Part 2

Ohio: 2000

Issued May 2003

Summary Social, Economic, and Housing Characteristics

PHC-2-37

2000 Census of Population and Housing

U S C E N S U S B U R E A U

Helping You Make Informed Decisions

U.S. Department of Commerce
Economics and Statistics Administration
U.S. CENSUS BUREAU

United States Census 2000

Part 2

Ohio: 2000

Issued May 2003

PHC-2-37

Summary Social, Economic, and Housing Characteristics

2000 Census of Population and Housing



U.S. Department of Commerce
Donald L. Evans,
Secretary

Samuel W. Bodman,
Deputy Secretary

Economics and Statistics Administration
Kathleen B. Cooper,
Under Secretary for
Economic Affairs

U.S. CENSUS BUREAU
Charles Louis Kincannon,
Director

SUGGESTED CITATION

U.S. Census Bureau,
2000 Census of
Population and Housing,
Summary Social, Economic,
and Housing Characteristics,
PHC-2-37, Ohio
Washington, DC,
2003

ECONOMICS
AND STATISTICS
ADMINISTRATION

Economics and Statistics Administration

Kathleen B. Cooper,
Under Secretary
for Economic Affairs

U.S. CENSUS BUREAU

Charles Louis Kincannon,
Director

Hermann Habermann,
Deputy Director and
Chief Operating Officer

Nancy A. Potok,
Principal Associate Director
and Chief Financial Officer

Vacant,
Principal Associate
Director for Programs

Preston Jay Waite,
Associate Director
for Decennial Census

Nancy M. Gordon,
Associate Director
for Demographic Programs

Cynthia Z.F. Clark,
Associate Director
for Methodology and
Standards

Marvin D. Raines,
Associate Director
for Field Operations

Arnold A. Jackson,
Assistant Director
for Decennial Census

For sale by Superintendent of Documents, U.S. Government Printing Office
Internet: bookstore.gpo.gov; Phone: toll-free 1-866-512-1800; DC area 202-512-1800; Fax: 202-512-2250; Mail: Stop SSOP
Washington, DC 20402-0001

CONTENTS

List of Statistical Tables v
How to Use This Census Report I–1
Table Finding Guide II–1
User Notes III–1
Statistical Tables (For a detailed list of statistical tables, see page v) 1

Appendixes

A Geographic Terms and Concepts . . . . . *
B Definitions of Subject Characteristics . . . . . *
C Data Collection and Processing Procedures . . . . . *
D Questionnaire . . . . . *
E Data Products and User Assistance . . . . . *
F Maps F–1
G Accuracy of the Data G–1
H Acknowledgments . . . . . *

* Appendix may be found in the separate volume, PHC-2-A, *Summary Social, Economic, and Housing Characteristics, Selected Appendixes,* in print and on the Internet at http://www.census.gov/prod/cen2000/phc-2-a.pdf.

LIST OF STATISTICAL TABLES

Table no.	Title	Page
1.	**Place of Birth, Residence in 1995, and Language: 2000** . . . . State, County, County Subdivision, Place	1
2.	**Place of Birth, Residence in 1995, and Language: 2000** . . . . State, County, Place	32
3.	**Education and Veteran Status: 2000** . . . . . State, County, County Subdivision, Place	49
4.	**Education and Veteran Status: 2000** . . . . . State, County, Place	79
5.	**Disability Status: 2000** . . . . . State, County, County Subdivision, Place	96
6.	**Disability Status: 2000** . . . . . State, County, Place	126
7.	**Employment Status and Journey to Work: 2000** . . . . . State, County, County Subdivision, Place	142
8.	**Employment Status and Journey to Work: 2000** . . . . . State, County, Place	175
9.	**Work Status and Income in 1999: 2000** . . . . . State, County, County Subdivision, Place	193
10.	**Work Status and Income in 1999: 2000** . . . . . State, County, Place	222
11.	**Earnings in 1999 of Full-Time, Year-Round Workers, by Sex: 2000** . . . . . State, County, County Subdivision, Place	238
12.	**Earnings in 1999 of Full-Time, Year-Round Workers, by Sex: 2000** . . . . . State, County, Place	267
13.	**Household Income in 1999: 2000** . . . . . State, County, County Subdivision, Place	283
14.	**Household Income in 1999: 2000** . . . . . State, County, Place	312
15.	**Poverty Status in 1999: 2000** . . . . . State, County, County Subdivision, Place	328
16.	**Poverty Status in 1999: 2000** . . . . . State, County, Place	360
17.	**Units in Structure: 2000** . . . . . State, County, County Subdivision, Place	378
18.	**Units in Structure: 2000** . . . . . State, County, Place	407
19.	**Physical Housing Characteristics: 2000** . . . . . State, County, County Subdivision, Place	423
20.	**Physical Housing Characteristics: 2000** . . . . . State, County, Place	452

21. **Fuels and Equipment Characteristics: 2000** 468
State, County, County Subdivision, Place

22. **Fuels and Equipment Characteristics: 2000** 497
State, County, Place

23. **Owner and Renter Household Characteristics: 2000** 513
State, County, County Subdivision, Place

24. **Owner and Renter Household Characteristics: 2000** 542
State, County, Place

25. **Home Value: 2000**. 558
State, County, County Subdivision, Place

26. **Home Value: 2000**. 587
State, County, Place

27. **Selected Monthly Owner Costs: 2000** 603
State, County, County Subdivision, Place

28. **Selected Monthly Owner Costs: 2000** 632
State, County, Place

29. **Gross Rent: 2000** 648
State, County, County Subdivision, Place

30. **Gross Rent: 2000** 677
State, County, Place

31. **Mortgage and Rental Cost Characteristics: 2000** 693
State, County, County Subdivision, Place

32. **Mortgage and Rental Cost Characteristics: 2000** 725
State, County, Place

33. **Place of Birth, Residence in 1995, and Language for the American Indian and Alaska Native Population (One Race): 2000** . . . . . *
American Indian Area, County

34. **Education and Veteran Status for the American Indian and Alaska Native Population (One Race): 2000** . . . . . *
American Indian Area, County

35. **Disability Status for the American Indian and Alaska Native Population (One Race): 2000**. . . . . *
American Indian Area, County

36. **Employment Status and Journey to Work for the American Indian and Alaska Native Population (One Race): 2000** . . . . *
American Indian Area, County

37. **Work Status and Income in 1999 for the American Indian and Alaska Native Population (One Race): 2000** . . . . . *
American Indian Area, County

38. **Earnings in 1999 of Full-Time, Year-Round Workers, by Sex for the American Indian and Alaska Native Population (One Race): 2000**. . . . . *
American Indian Area, County

39. **Income in 1999 of Households With an American Indian and Alaska Native Householder (One Race): 2000**. . . . . *
American Indian Area, County

40. **Poverty Status in 1999 for the American Indian and Alaska Native Population (One Race): 2000** . . . . . *
American Indian Area, County

41. **Units in Structure: 2000** . . . . . *
American Indian Area, County

42. **Physical Housing Characteristics: 2000**. . . . . *
American Indian Area, County

43. Selected Equipment Characteristics of Housing Units With an American Indian and Alaska Native Householder (One Race): 2000 . . . . . *
American Indian Area, County

44. Year Householder Moved Into Unit for Housing Units With an American Indian and Alaska Native Householder (One Race): 2000 . . . . . *
American Indian Area, County

45. Home Value of Housing Units With an American Indian and Alaska Native Householder (One Race): 2000 . . . . . *
American Indian Area, County

46. Selected Monthly Owner Costs of Housing Units With an American Indian and Alaska Native Householder (One Race): 2000 . . . . . *
American Indian Area, County

47. Gross Rent of Housing Units With an American Indian and Alaska Native Householder (One Race): 2000 . . . . . *
American Indian Area, County

48. Selected Mortgage and Rental Cost Characteristics of Housing Units With an American Indian and Alaska Native Householder (One Race): 2000 . . . . . *
American Indian Area, County

49. Place of Birth, Residence in 1995, and Language for the Native Hawaiian and Other Pacific Islander Population (One Race): 2000 . . . . . *
Hawaiian Home Land, County

50. Education and Veteran Status for the Native Hawaiian and Other Pacific Islander Population (One Race): 2000 . . . . . *
Hawaiian Home Land, County

51. Disability Status for the Native Hawaiian and Other Pacific Islander Population (One Race): 2000 . . . . . *
Hawaiian Home Land, County

52. Employment Status and Journey to Work for the Native Hawaiian and Other Pacific Islander Population (One Race): 2000 . . . . . *
Hawaiian Home Land, County

53. Work Status and Income in 1999 for the Native Hawaiian and Other Pacific Islander Population (One Race): 2000 . . . . . *
Hawaiian Home Land, County

54. Earnings in 1999 of Full-Time, Year-Round Workers, by Sex for the Native Hawaiian and Other Pacific Islander Population (One Race): 2000 . . . . . *
Hawaiian Home Land, County

55. Income in 1999 of Households With a Native Hawaiian and Other Pacific Islander Householder (One Race): 2000 . . . . . *
Hawaiian Home Land, County

56. Poverty Status in 1999 for the Native Hawaiian and Other Pacific Islander Population (One Race): 2000 . . . . . *
Hawaiian Home Land, County

57. Units in Structure: 2000 . . . . . *
Hawaiian Home Land, County

58. Physical Housing Characteristics: 2000 . . . . . *
Hawaiian Home Land, County

59. Selected Equipment Characteristics of Housing Units With a Native Hawaiian and Other Pacific Islander Householder (One Race): 2000 . . . . . *
Hawaiian Home Land, County

60. Year Householder Moved Into Unit for Housing Units With a Native Hawaiian and Other Pacific Islander Householder (One Race): 2000 . . . . . *
Hawaiian Home Land, County

61. Home Value of Housing Units With a Native Hawaiian and Other Pacific Islander Householder (One Race): 2000 . . . . . *
Hawaiian Home Land, County

62. Selected Monthly Owner Costs of Housing Units With a Native Hawaiian and Other Pacific Islander Householder (One Race): 2000 . . . . . *
Hawaiian Home Land, County

63. Gross Rent of Housing Units With a Native Hawaiian and Other Pacific Islander Householder (One Race): 2000 . . . . . *
Hawaiian Home Land, County

64. Selected Mortgage and Rental Cost Characteristics of Housing Units With a Native Hawaiian and Other Pacific Islander Householder (One Race): 2000 . . . . . *
Hawaiian Home Land, County

65. Percent of Population and Housing Units in Sample: 2000 . . **746**
State, County, County Subdivision, Place

66. Percent of Population and Housing Units in Sample: 2000 . . **761**
State, County, Place

67. Percent of Population and Housing Units in Sample: 2000 . . *
American Indian Area, County

68. Percent of Population and Housing Units in Sample: 2000 . . *
Hawaiian Home Land, County

* Table was omitted because there were no qualifying geographic areas.

How to Use This Census Report

CONTENTS

	Page
Introduction	I–1
How to Find Geographic Areas and Subject Matter Data	I–2
How to Use the Statistical Tables	I–2
Graphics	I–4
User Notes	I–5
Appendixes	I–5

INTRODUCTION

Data from Census 2000 are presented in three printed report series:

1. PHC-1, *Summary Population and Housing Characteristics*
2. PHC-2, *Summary Social, Economic, and Housing Characteristics*
3. PHC-3, *Population and Housing Unit Counts*

The data from Census 2000 were derived from a limited number of basic questions asked of the entire population and about every housing unit (referred to as the 100-percent questions, found on the "short form"), and from additional questions asked of a sample of the population and housing units (referred to as the sample questions, found on the "long form").

The PHC-1, *Summary Population and Housing Characteristics,* report series provides data based on the 100-percent questions. The subjects are age, Hispanic or Latino origin, household relationship, race, sex, tenure (owner- or renter-occupied), and vacancy characteristics. Land area measurements and population density also are provided. This series is similar to the 1990 census CPH-1 series.

The PHC-2, *Summary Social, Economic, and Housing Characteristics,* report series provides sample data based on both the 100-percent and the sample questions. Sample subjects include place of birth; residence in 1995; language; educational attainment and school enrollment; veteran status; disability status; employment status; journey to work; work status, earnings, income, and poverty status in 1999; physical housing characteristics; units in structure; fuel and equipment characteristics; owner and renter household characteristics, such as year owner moved into unit; home value; contract and gross rent; and mortgage and rental cost characteristics. This series is similar to the 1990 census CPH-5 series.

The PHC-3, *Population and Housing Unit Counts,* report series provides Census 2000 and historical comparisons of the 100-percent population and housing unit counts. It provides land and water area measurements, and population density. The user notes section documents geographic changes over the past decade. This series is similar to the 1990 census CPH-2 series.

In each series, there is one report for each state, the District of Columbia, and Puerto Rico, plus a United States summary report. Many tables in the United States summary reports include data for Puerto Rico.

HOW TO FIND GEOGRAPHIC AREAS AND SUBJECT MATTER DATA

This report includes a table finding guide to assist the user in locating those statistical tables that contain the desired data. The table finding guide lists alphabetically, by geographic area, the subjects shown in this report. To determine which tables in this report show data for a particular topic, find the subject in the lefthand column of the table finding guide and then look across the columns using the headings at the top for the desired type of geographic area. Figure I–1 is an example of a table finding guide.

The table finding guide does not include cross-classifications of subject-matter items. Additional information to locate data within specific reports is provided in the headnote at the top of the table finding guide and in the footnotes at the bottom of the guide.

Figure I–1.

Table Finding Guide

SUBJECTS BY TYPE OF GEOGRAPHIC AREA AND TABLE NUMBER

Subjects covered in this guide are shown on the left side, and types of geographic areas are shown at the top. Table numbers shown in **bold** indicate that either all or part of the table is presented for the American Indian and Alaska Native population in American Indian and Alaska Native areas, or for the Native Hawaiian and Other Pacific Islander population in Hawaiian home lands. See PHC-2-A, *Summary Social, Economic, and Housing Characteristics, Selected Appendixes* for a description of area classifications (Appendix A) and for definitions and explanations of subject characteristics (Appendix B).

Subject	The state[1]	County[2]	Place		County subdivision		American Indian and Alaska Native area[4]	Hawaiian home land[5]
			By county and county subdivision	Alphabetically for the state	By county	Alphabetically for the state		
POPULATION CHARACTERISTICS								
Disability status	5,6	5,6	5	6	5	6	**35**	**51**
Earnings in 1999	11,12	11,12	11	12	11	12	**38**	**54**
Educational attainment	3,4	3,4	3	4	3	4	**34**	**50**
Employment status	7,8	7,8	7	8	7	8	**36**	**52**
Full-time, year-round workers in 1999	9,10,11,12	9,10,11,12	9,11	10,12	9,11	10,12	**37,38**	**53,54**
Household income in 1999	13,14	13,14	13	14	13	14	**39**	**55**
Income in 1999	9,10	9,10	9	10	9	10	**37**	**53**
Journey to work	7,8	7,8	7	8	7	8	**36**	**52**
Language spoken at home and ability to speak English	1,2	1,2	1	2	1	2	**33**	**49**
Nativity	1,2	1,2	1	2	1	2	**33**	**49**
Place of birth	1,2	1,2	1	2	1	2	**33**	**49**
Poverty status in 1999	15,16	15,16	15	16	15	16	**40**	**56**
Residence in 1995	1,2	1,2	1	2	1	2	**33**	**49**
School enrollment and type of school	3,4	3,4	3	4	3	4	**34**	**50**
Veteran status	3,4	3,4	3	4	3	4	**34**	**50**
Work status in 1999	9,10	9,10	9	10	9	10	**37**	**53**
HOUSING CHARACTERISTICS								
Bedrooms	19,20	19,20	19	20	19	20	42	58
Gross rent	29,30	29,30	29	30	29	30	**47**	**63**
House heating fuel	21,22	21,22	21	22	21	22	–	–
Kitchen facilities	19,20	19,20	19	20	19	20	42	58
Mortgage status	31,32	31,32	31	32	31	32	**48**	**64**
Occupancy characteristics	23,24	23,24	23	24	23	24	**44**	**60**
Owner cost characteristics	27,28,31,32	27,28,31,32	27,31	28,32	27,31	28,32	**46,48**	**62,64**
Plumbing facilities	19,20	19,20	19	20	19	20	42	58
Rental cost characteristics	31,32	31,32	31	32	31	32	**48**	**64**
Rooms	19,20	19,20	19	20	19	20	42	58
Telephone service available	21,22	21,22	21	22	21	22	**43**	**59**
Tenure	23,24	23,24	23	24	23	24	–	–
Units in structure	17,18,23,24	17,18,23,24	17,23	18,24	17,23	18,24	41	57
Value of home	25,26	25,26	25	26	25	26	**45**	**61**
Vehicles available	21,22	21,22	21	22	21	22	**43**	**59**
Year householder moved into unit	23,24	23,24	23	24	23	24	**44**	**60**
Year structure built	19,20	19,20	19	20	19	20	42	58

HOW TO USE THE STATISTICAL TABLES

Parts of a Statistical Table

The census data included in printed reports are arranged in tables. Each table includes four major parts: (1) heading, (2) boxhead, (3) stub, and (4) data field. A typical census report table is illustrated in Figure I–2.

The heading consists of the table number, title, and headnote. The table number indicates the position of the table within the report, while the title is a brief statement indicating the subjects and time reference of the data presented in the table. The headnote is enclosed in brackets and is located under the title. It contains statements that qualify, explain, or provide information pertaining to the entire table.

The boxhead is under the heading. This portion of the table, which contains the individual column heads or captions, describes the data in each vertical column. In the boxhead of many tables, a spanner appears across and above two or more column heads or across two or more lower spanners. The purpose of a spanner is to classify or qualify items below it or separate the table into identifiable blocks in terms of major aspects of the data.

Figure I–2.

PARTS OF A STATISTICAL TABLE



Table 6. **Population for Selected Categories of Race: 2000**

[For information on confidentiality protection, nonsampling error, and definitions, see text]

State County Place and [In Selected States] County Subdivision	Selected combinations of two races: White; Black or African American	White; American Indian and Alaska Native	White; Asian	Black or African American; American Indian and Alaska native	Race alone or in combination with one or more other races: White	Black or African American	American Indian and Alaska Native	Asian	Native Hawaiian and Other Pacific Islander	Some other race
The State	**6 356**	**17 566**	**4 772**	**2 326**	**3 199 953**	**1 168 998**	**44 449**	**39 458**	**4 288**	**38 201**
COUNTY										
Autauga County	41	188	77	13	35 589	7 549	410	297	32	223
Baldwin County	155	725	151	37	123 709	14 722	1 614	750	89	1 066
Barbour County	34	56	15	19	15 026	13 550	221	143	41	313
Bibb County	16	55	8	9	16 064	4 651	115	25	4	76
Blount County	34	273	41	10	49 993	664	560	132	24	1 194
Bullock County	10	27	-	11	3 008	8 613	84	40	16	56
Butler County	21	23	7	10	12 558	9 773	84	47	3	26
Calhoun County	195	410	131	40	89 475	21 142	939	655	151	867
Chambers County	38	75	15	25	22 433	14 030	161	101	16	77
Cherokee County	34	95	17	5	22 451	1 381	178	67	22	113
Chilton County	34	137	21	9	34 578	4 259	269	113	15	657
Choctaw County	19	23	2	3	8 832	7 066	53	11	7	28
Clarke County	28	38	9	21	15 685	12 065	128	62	14	65
Clay County	14	72	5	1	11 884	2 259	122	23	8	79
Cleburne County	11	65	10	-	13 485	536	111	33	-	67
Coffee County	108	255	126	45	24 238	9 213	472	535	100	528
Colbert County	62	233	26	25	43 236	9 374	474	165	42	258
Conecuh County	10	34	8	5	7 883	8 160	78	31	4	50
Coosa County	8	46	5	10	7 883	4 187	100	13	4	111
Covington County	27	129	26	5	32 656	4 688	323	95	12	99
Crenshaw County	25	47	4	2	10 169	3 424	105	24	5	39
Cullman County	60	442	55	1	75 743	829	809	224	51	671
Dale County	155	317	174	53	37 404	10 309	721	803	164	869
Dallas County	55	47	9	20	16 665	20 472	138	291	49	145
DeKalb County	48	635	35	7	60 633	1 154	1 208	178	59	2 282
Elmore County	102	286	84	36	51 338	13 814	693	362	52	413
Escambia County	48	255	32	19	25 143	11 922	1 441	140	25	219
Etowah County	172	396	86	33	86 588	15 464	826	569	94	966
Fayette County	20	41	6	2	16 160	2 237	83	37	3	74
Franklin County	39	129	14	-	28 270	1 368	233	64	46	1 551
Geneva County	13	113	15	6	22 611	2 772	316	53	16	186
Greene County	7	5	-	-	1 918	8 032	18	17	8	16
Hale County	21	16	1	13	6 910	10 193	65	47	24	72
Henry County	24	45	18	8	10 813	5 368	90	34	7	183
Houston County	145	296	82	54	65 558	22 119	724	689	63	525
Jackson County	79	254	34	18	50 591	2 125	1 635	178	28	267
Jefferson County	811	1 452	630	14	662 047	262 226	3 556	7 159	611	5 340
Lamar County	11	43	5	4	13 887	1 634	90	152	4	40
Lauderdale County	126	322	51	19	79 390	8 942	583	386	40	457
Lawrence County	53	931	18	25	28 102	4 736	2 839	61	6	146
Lee County	180	349	180	29	86 172	26 388	720	2 165	119	757
Limestone County	112	285	48	16	55 579	8 900	622	302	39	855
Lowndes County	9	4	5	11	3 516	9 929	42	31	13	19
Macon County	38	15	5	51	3 440	20 550	118	129	28	57
Madison County	756	1 978	745	324	200 733	64 636	4 668	6 292	494	2 550
Marengo County	18	34	4	19	10 733	11 712	79	53	15	72
Marion County	32	101	20	6	29 779	1 180	211	101	28	160
Marshall County	130	400	67	6	77 620	1 373	679	290	78	2 520
Mobile County	557	1 292	510	326	250 515	134 861	4 573	6 526	398	2 600
Monroe County	47	85	6	14	14 210	9 819	338	81	9	63
Montgomery County	367	375	411	158	110 684	109 558	1 226	2 931	331	1 243
Morgan County	226	665	73	37	95 698	12 813	1 543	646	118	1 703
Perry County	8	9	2	2	3 694	8 157	24	30	30	27
Pickens County	27	47	9	9	11 810	9 064	85	68	26	65
Pike County	41	162	21	68	18 287	10 988	450	155	34	140
Randolph County	29	66	7	2	17 223	5 017	117	64	6	100
Russell County	78	154	63	27	28 610	20 525	387	313	110	423
St. Clair County	127	361	217	49	64 630	5 394	668	177	20	327
Shelby County	17	94	-	15	126 635	2 328	846	1 757	67	1 342
Sumter County	18	38	4	22	5 673	10 897	45	39	13	54
Talladega County	149	188	48	31	54 317	25 578	427	247	69	324
Tallapoosa County	51	86	6	11	30 654	10 610	223	103	24	108
Tuscaloosa County	209	434	163	73	113 445	40 780	957	1 824	172	1 246
Walker County	73	239	47	10	65 756	4 467	462	206	28	438
Washington County	17	89	11	5	11 895	4 908	1 399	37	18	18
Wilcox County	4	8	1	6	3 639	9 494	34	22	6	16
Winston County	11	126	13	-	24 368	110	243	53	17	265
PLACE										
Abbeville city, Henry County	6	2	2	-	1 703	1 203	2	4	-	90
Adamsville city, Jefferson County	8	13	3	6	3 790	1 147	39	11	2	10
Addison town, Winston County	-	1	-	-	720	1	2	1	-	-
Akron town, Hale County	-	-	-	1	95	426	1	2	3	2
Alabaster city, Shelby County	25	62	31	2	19 983	2 287	141	187	12	177
Albertville city, Marshall County	31	64	9	2	15 040	406	143	62	45	1 793
Alexander City city, Tallapoosa County	14	17	3	1	10 637	4 285	39	61	16	50
Alexandria CDP, Calhoun County	9	5	5	-	3 284	371	17	28	5	11
Aliceville city, Pickens County	7	4	-	5	840	1 723	12	11	3	-
Allgood town, Blount County	-	2	-	-	548	2	5	-	-	94
Altoona town	-	9	1	-	949	25	10	1	-	9
Blount County (part)	-	-	-	-	15	-	-	-	-	-
Etowah County (part)	-	9	1	-	934	25	10	1	-	9

16 Alabama — Summary Population and Housing Characteristics, U.S. Census Bureau, Census 2000

The stub is located at the left edge of the table. It includes a listing of line or row captions or descriptions. At the top of the stub is the stubhead. The stubhead is considered to be an extension of the table title and usually shows generic geographic area designations and restrictions.

In the stub, several features are used to help the user better understand the contents of the table. Usually, a block of data lines is preceded by a sidehead. The sidehead, similar to a spanner, describes and classifies the stub entries following it. The use of indentation in a stub indicates the relationship of one data line to another. Indented data lines represent subcategories that, in most instances, sum to a total. Occasionally in tables, it is desirable to show one or more single-line subcategories that do not sum to the total.

The data field is that part of the statistical table that contains the data. It extends from the bottom of the boxhead to the bottom of the table and from the right of the stub to the right edge of the page.

Both geographic and subject-matter terms appear in tables. It is important to read the definitions of the terms used in the tables because census terms often are defined in special ways that reflect the manner in which the questions were asked and the data were tabulated. Definitions of geographic terms are provided in PHC-2-A, *Summary Social, Economic, and Housing Characteristics, Selected Appendixes,* Appendix A. Census tables often include derived measures such as medians, means, percentages, and ratios. These and other subject-matter terms are defined in Appendix B of the same report.

Symbols and Geographic Abbreviations

The following symbols are used in the tables and explanations of subjects covered in Census 2000 reports:

- A dash "-" represents zero or a derived measure that rounds to less than 0.1.
- (X) means not applicable. In the 1990 and earlier decennial census reports, three dots "..." meant not applicable.

- (NA) means not available.
- The superscript prefix "r" indicates that the count has been revised since the publication of the 1990 census reports, or that the area was erroneously omitted or not shown in the correct geographic relationship in the 1990 census reports. This symbol appears only in the Census 2000 PHC-3, *Population and Housing Unit Counts,* report series.
- A dagger "†" next to the name of a geographic area indicates that there has been a geographic change (for example, an annexation or detachment, a new incorporation, or a name change) since the information was published for the 1990 census for that area. This symbol appears only in the Census 2000 PHC-3, *Population and Housing Unit Counts*, report series. The geographic change information for the entities in a state is shown in the "User Notes" section of the Census 2000 PHC-3 report for that state.
- A plus sign "+" is appended to the lower bound of the highest interval when the median falls in the upper interval of an open-ended distribution. A minus sign "-" is appended to the upper bound of the lowest interval when the median falls in the lowest interval of an open-ended distribution. For more information on medians, see the section on "Derived Measures" in Appendix B.
- A minus sign "-" preceding a figure denotes decrease. The minus sign appears only in the Census 2000 PHC-3, *Population and Housing Unit Counts,* report series.

The following geographic abbreviations and terms may be used in the tables in this report:

- A "(part)" next to the name of a geographic area in a hierarchical presentation indicates that the geographic entity is located only partially in the superior geographic entity. For example, a "(part)" next to a place name in a county subdivision-place hierarchy indicates that the place is located in more than one county subdivision. (Places also may be "split" by county, congressional district, urban/rural, metropolitan area, voting district, and other geographic boundaries, depending on the presentation.) Other geographic entities also can be "split" by a higher level entity. The exception is a tabulation block, which is unique within all geographic entities in census products.
- ANVSA is Alaska Native village statistical area.
- ANRC is Alaska Native Regional Corporation.
- CCD is census county division.
- CDP is census designated place.
- CMSA is consolidated metropolitan statistical area.
- MA is metropolitan area.
- MSA is metropolitan statistical area.
- OTSA is Oklahoma tribal statistical area.
- PMSA is primary metropolitan statistical area.
- SDAISA is state designated American Indian statistical area.
- TDSA is tribal designated statistical area.
- UT is unorganized territory.

GRAPHICS

Charts, statistical maps, and other graphic summaries are included in some Census 2000 reports.

USER NOTES

User notes include corrections, errata, and related explanatory information. This section appears directly before the statistical tables in census reports. It presents information about unique characteristics of the report and changes or corrections made too late to be reflected in the text or tables themselves. However, sometimes this information becomes available too late to be reflected even in the user notes. Census 2000 user updates are available on the Census Bureau's Internet site at www.census.gov/main/www/cen2000.html. To receive notification of user notes, subscribe to the Census Product Update (http://www.census.gov/mp/www/cpu.html), a biweekly e-mail newsletter available from the Customer Services Center of the Marketing Services Office at the U.S. Census Bureau, or contact the Customer Services Center directly on 301-763-INFO (4636) or at webmaster@census.gov.

APPENDIXES

Appendixes A through E and Appendix H, described below, are found in the separate printed volume, PHC-2-A, *Summary Social, Economic, and Housing Characteristics, Selected Appendixes,* or on the Internet at http://www.census.gov/prod/cen2000/phc-2-a.pdf. Appendixes F and G are included in this report.

Appendix A, Geographic Terms and Concepts. Provides definitions of the types of geographic areas and related information used in census products.

Appendix B, Definitions of Subject Characteristics. Contains definitions for the subject-matter terms used in census products, including explanations of derived measures, limitations of the data, and comparability with previous censuses. The subjects are listed alphabetically. Population characteristics are defined first, followed by the definitions of the housing subjects.

Appendix C, Data Collection and Processing Procedures. Explains the enumeration and residence rules used in counting the population and housing units in the United States and Puerto Rico. It also describes the major components of the operational plan for Census 2000, and includes a glossary of terms.

Appendix D, Questionnaire. Presents a facsimile of the Census 2000 questionnaire used to collect the data in this report.

Appendix E, Data Products and User Assistance. Summarizes the Census 2000 data products by describing the information available in printed reports and through electronic media such as CD-ROM, DVD, and the Internet. It also describes Census 2000 maps and other geographic products, reference materials, and sources of assistance.

Appendix F, Maps. Contains maps depicting the geographic areas shown in this report.

Appendix G, Accuracy of the Data. Provides information on confidentiality of the data, imputation of housing unit status and population counts, sources of errors in the data, and editing of unacceptable data.

Appendix H, Acknowledgments. Lists many of the U.S. Census Bureau staff who participated in the various activities of Census 2000.

Table Finding Guide

SUBJECTS BY TYPE OF GEOGRAPHIC AREA AND TABLE NUMBER

Subjects covered in this guide are shown on the left side, and types of geographic areas are shown at the top. Table numbers shown in **bold** indicate that either all or part of the table is presented for the American Indian and Alaska Native population in American Indian and Alaska Native areas, or for the Native Hawaiian and Other Pacific Islander population in Hawaiian home lands. See PHC-2-A, *Summary Social, Economic, and Housing Characteristics, Selected Appendixes* for a description of area classifications (Appendix A) and for definitions and explanations of subject characteristics (Appendix B).

Subject	The state[1]	County[2]	Place		County subdivision		American Indian and Alaska Native area[4]	Hawaiian home land[5]
			By county and county subdivision	Alphabetically for the state	By county	Alphabetically for the state		
POPULATION CHARACTERISTICS								
Disability status	5,6	5,6	5	6	5	6	**35**	**51**
Earnings in 1999	11,12	11,12	11	12	11	12	**38**	**54**
Educational attainment	3,4	3,4	3	4	3	4	**34**	**50**
Employment status	7,8	7,8	7	8	7	8	**36**	**52**
Full-time, year-round workers in 1999	9,10,11,12	9,10,11,12	9,11	10,12	9,11	10,12	**37,38**	**53,54**
Household income in 1999	13,14	13,14	13	14	13	14	**39**	**55**
Income in 1999	9,10	9,10	9	10	9	10	**37**	**53**
Journey to work	7,8	7,8	7	8	7	8	**36**	**52**
Language spoken at home and ability to speak English	1,2	1,2	1	2	1	2	**33**	**49**
Nativity	1,2	1,2	1	2	1	2	**33**	**49**
Place of birth	1,2	1,2	1	2	1	2	**33**	**49**
Poverty status in 1999	15,16	15,16	15	16	15	16	**40**	**56**
Residence in 1995	1,2	1,2	1	2	1	2	**33**	**49**
School enrollment and type of school	3,4	3,4	3	4	3	4	**34**	**50**
Veteran status	3,4	3,4	3	4	3	4	**34**	**50**
Work status in 1999	9,10	9,10	9	10	9	10	**37**	**53**
HOUSING CHARACTERISTICS								
Bedrooms	19,20	19,20	19	20	19	20	42	58
Gross rent	29,30	29,30	29	30	29	30	**47**	**63**
House heating fuel	21,22	21,22	21	22	21	22	–	–
Kitchen facilities	19,20	19,20	19	20	19	20	42	58
Mortgage status	31,32	31,32	31	32	31	32	**48**	**64**
Occupancy characteristics	23,24	23,24	23	24	23	24	**44**	**60**
Owner cost characteristics	27,28,31,32	27,28,31,32	27,31	28,32	27,31	28,32	**46,48**	**62,64**
Plumbing facilities	19,20	19,20	19	20	19	20	42	58
Rental cost characteristics	31,32	31,32	31	32	31	32	**48**	**64**
Rooms	19,20	19,20	19	20	19	20	42	58
Telephone service available	21,22	21,22	21	22	21	22	**43**	**59**
Tenure	23,24	23,24	23	24	23	24	–	–
Units in structure	17,18,23,24	17,18,23,24	17,23	18,24	17,23	18,24	41	57
Value of home	25,26	25,26	25	26	25	26	**45**	**61**
Vehicles available	21,22	21,22	21	22	21	22	**43**	**59**
Year householder moved into unit	23,24	23,24	23	24	23	24	**44**	**60**
Year structure built	19,20	19,20	19	20	19	20	42	58

See footnotes on next page.

[1]State, District of Columbia, or Puerto Rico.

[2]Parish in Louisiana; city and borough, municipality, borough, or census area in Alaska; and municipio in Puerto Rico; in Maryland, Missouri, Nevada, and Virginia, one or more cities are independent of counties and are treated as statistical equivalents of counties; the entire District of Columbia, which has no counties, is treated as a county equivalent.

[3]County subdivisions within the state are shown alphabetically with places for the following 12 states: Connecticut, Maine, Massachusetts, Michigan, Minnesota, New Hampshire, New Jersey, New York, Pennsylvania, Rhode Island, Vermont, and Wisconsin.

[4]American Indian and Alaska Native areas include state and federal American Indian Reservations; Oklahoma tribal statistical areas (OTSAs); tribal designated statistical areas (TDSAs) (federal areas); state designated American Indian statistical areas (SDAISAs) (state areas); Alaska Native village statistical areas (ANVSAs); and Alaska Native Regional Corporations (ANRCs).

[5]Tables for these areas appear only in the report for Hawaii.

User Notes

Additional information concerning this Census 2000 product and its source file, Summary File 3, may become available after this report is published. This information, called Notes and Errata, is available in portable document format (PDF) on the U.S. Census Bureau's Internet site at http://www.census.gov/main/www/cen2000.html. To receive notification of user notes, subscribe to the Census Product Update (http://www.census.gov/mp/www/cpu.html), a biweekly e-mail newsletter available from the Customer Services Center of the Marketing Services Office at the U.S. Census Bureau, or contact the Customer Services Center directly on 301-763-INFO (4636) or at webmaster@census.gov.

ADDITIONAL DEFINITIONS AND EXPLANATIONS OF THE DATA

Data Note 1

The user should note that there are limitations to many of these data. Please refer to the text for further explanations on the limitations of the data. See Appendix G of this report and the text found in PHC-2-A, *Summary Social, Economic, and Housing Characteristics, Selected Appendixes.*

Data Note 2

The Census Bureau is aware there may be a problem in the Census 2000 employment status data for people enumerated in group quarters. The problem may cause the labor force data for places, particularly those with high concentrations of people in group quarters (such as college towns with large dormitory populations) to overstate the number in the labor force, the number unemployed, and the percent unemployed, and to understate the number of employed. For more information, see the Census 2000 Notes and Errata document at the following Census Bureau Internet site: http://www.census.gov/prod/cen2000/notes/errata.pdf.

Data Note 3

Estimated population and housing unit totals based on tabulations from only the sample questionnaires (sample tabulations) may differ from the official counts as tabulated from every census questionnaire (100-percent tabulations). Such differences result, in part, because the sample tabulations are based on information from a sample of households rather than from all households (sampling error). Differences also can occur because the interview situation (length of questionnaire, effect of the interviewer, etc.) and the processing rules differ between the 100-percent and sample tabulations. These types of differences are referred to as nonsampling error. (For more information, see Appendix G.)

The 100-percent data are the official counts and should be used as the source of information on population and housing items collected on the 100-percent questionnaire, such as age, race, Hispanic or Latino origin, and tenure. This is especially appropriate when the primary focus is on counts of the population or housing units for small areas. For estimates of the number of people and housing units by characteristics asked only on a sample basis (such as education, labor force status, income in 1999, or year structure built), the sample estimates should be used within the context of the error associated with them.

Additional information on comparing sample estimates with corresponding 100-percent values is available on the Census Bureau's Internet site at http://www.census.gov/Press-Release/www/2002/sf3compnote.html.

Data Note 4

Median incomes for nonfamily households by race were calculated from a 38-category income distribution rather than the standard 39-category income distribution. The 38-category distribution collapsed the two highest categories ($175,000 - $199,999 and $200,000 and over) into a single category of $175,000 and over.

Data Note 5

Users may find slight differences in the Occupants Per Room calculations between those found in this report and those found in the Census 2000 Demographic Profile. “Occupants per room” is obtained by dividing the number of people in each occupied housing unit by the number of rooms in the unit. This report, based on Summary File 3, correctly uses a topcode value of “10 rooms” for those occupied housing units with “9 or more rooms.” In the Demographic Profile, an incorrect topcode value of “9 rooms” was used.

Statistical Tables

Table 17. **Units in Structure: 2000**

[Data based on a sample (except Tables 65-68). For information on confidentiality protection, coverage, sampling error, and nonsampling error, see Appendix G.
For location of definitions, see "How to Use This Census Report"]

State County County Subdivision Place	Total housing units	Units in structure								
		1 unit, detached	1 unit, attached	2 to 4 units	5 to 9 units	10 to 19 units	20 to 49 units	50 or more units	Mobile home	Boat, RV, van, etc.
The State	**4 783 051**	**3 221 505**	**183 922**	**475 250**	**231 088**	**187 060**	**103 304**	**157 514**	**220 213**	**3 195**
Adams County	11 822	7 792	54	380	100	38	174	36	3 162	86
Bratton township	590	353	-	-	5	-	-	-	226	6
Brush Creek township	544	350	-	-	-	-	-	-	194	-
Franklin township	472	321	-	-	-	-	-	-	145	6
Green township	428	187	-	4	-	-	-	-	220	17
Rome village	58	29	-	4	-	-	-	-	25	-
Jefferson township	498	311	-	-	-	-	-	-	171	16
Liberty township	626	429	-	-	-	-	-	-	197	-
West Union village (part)	-	-	-	-	-	-	-	-	-	-
Manchester township	1 064	665	2	76	35	4	19	2	259	2
Manchester village (part)	1 019	636	2	68	35	4	19	2	251	2
Meigs township	1 563	1 087	24	62	24	11	39	2	314	-
Peebles village	799	535	22	55	17	11	21	-	138	-
Monroe township	395	229	6	-	-	-	-	-	144	16
Oliver township	488	331	-	38	-	-	11	-	108	-
Scott township	882	654	7	27	5	-	10	-	176	3
Seaman village	443	314	7	27	5	-	10	-	77	3
Sprigg township	745	496	-	7	-	-	-	-	231	11
Manchester village (part)	2	-	-	-	-	-	-	-	2	-
Tiffin township	2 211	1 384	-	96	23	23	90	32	554	9
West Union village (part)	1 332	764	-	96	23	23	90	32	304	-
Wayne township	518	407	8	2	-	-	-	-	101	-
Cherry Fork village	59	40	-	2	-	-	-	-	17	-
Winchester township	798	588	7	68	8	-	5	-	122	-
Winchester village	450	318	7	62	8	-	5	-	50	-
Allen County	44 245	33 019	857	4 187	1 308	787	1 000	786	2 264	37
Amanda township	720	691	4	-	-	-	-	-	25	-
American township	5 943	4 187	243	673	214	156	217	100	153	-
Elida village	728	674	9	39	2	-	-	-	4	-
Auglaize township	1 066	959	2	22	-	-	-	-	77	6
Harrod village	175	162	2	3	-	-	-	-	8	-
Bath township	4 079	2 931	97	270	123	26	7	7	610	8
Jackson township	1 110	920	12	22	-	-	-	-	156	-
Lafayette village	123	113	2	2	-	-	-	-	6	-
Lima city	17 668	12 143	350	2 497	852	433	584	548	244	17
Marion township	2 693	2 220	10	170	39	74	34	32	114	-
Delphos city (part)	1 657	1 281	10	159	34	74	12	-	87	-
Monroe township	808	711	5	10	4	-	-	-	78	-
Cairo village	188	181	-	2	-	-	-	-	5	-
Perry township	1 454	1 030	-	20	12	44	42	26	280	-
Richland township	2 169	1 809	40	118	23	20	75	-	84	-
Beaverdam village	144	130	-	5	-	-	-	-	9	-
Bluffton village (part)	1 302	981	36	113	23	20	75	-	54	-
Shawnee township	4 836	3 977	83	275	20	34	41	73	333	-
Fort Shawnee village	1 653	1 268	5	66	-	-	-	-	314	-
Spencer township	1 210	998	6	98	21	-	-	-	87	-
Spencerville village	911	721	6	91	21	-	-	-	72	-
Sugar Creek township	489	443	5	12	-	-	-	-	23	6
Ashland County	20 832	16 014	437	1 667	562	241	370	102	1 417	22
Ashland city	8 864	5 747	296	1 237	495	176	339	102	472	-
Clear Creek township	713	574	31	23	2	11	23	-	49	-
Bailey Lakes village	174	124	8	4	2	11	23	-	2	-
Savannah village	155	118	11	12	-	-	-	-	14	-
Green township	1 701	1 402	32	102	36	2	3	-	124	-
Loudonville village (part)	645	531	17	69	10	-	-	-	18	-
Perrysville village	358	251	11	31	26	2	3	-	34	-
Hanover township	1 133	731	22	123	29	36	5	-	187	-
Loudonville village (part)	630	426	14	123	12	17	-	-	38	-
Jackson township	1 308	1 192	2	25	-	-	-	-	89	-
Polk village	128	112	-	7	-	-	-	-	9	-
Lake township	265	236	6	-	-	-	-	-	23	-
Mifflin township	477	444	-	12	-	-	-	-	21	-
Mifflin village	69	60	-	5	-	-	-	-	4	-
Milton township	826	804	5	9	-	-	-	-	8	-
Mohican township	724	599	2	45	-	-	-	-	73	5
Jeromesville village	202	163	2	35	-	-	-	-	2	-
Montgomery township	971	935	11	25	-	-	-	-	-	-
Orange township	877	741	16	9	-	16	-	-	84	11
Perry township	710	628	6	13	-	-	-	-	63	-
Ruggles township	364	322	-	-	-	-	-	-	36	6
Sullivan township	635	522	7	16	-	-	-	-	90	-
Troy township	398	374	-	14	-	-	-	-	10	-
Vermillion township	866	763	1	14	-	-	-	-	88	-
Hayesville village	138	129	1	8	-	-	-	-	-	-
Ashtabula County	43 792	32 804	443	3 625	1 092	657	570	618	3 912	71
Andover township	1 277	960	12	119	24	13	-	4	145	-
Andover village	479	323	12	103	24	13	-	4	-	-
Ashtabula township	10 134	6 506	99	1 482	380	132	230	488	809	8
Ashtabula city (part)	7 315	4 387	92	1 313	316	103	218	488	398	-
Edgewood CDP	2 116	1 518	7	145	20	12	6	-	400	8
Austinburg township	895	861	-	29	-	-	-	-	5	-
Cherry Valley township	329	241	6	-	-	-	-	-	82	-
Colebrook township	309	221	6	9	-	-	-	-	73	-
Conneaut city	5 745	4 359	130	572	134	129	103	82	229	7
Denmark township	357	269	7	-	-	-	-	-	81	-
Dorset township	349	323	-	-	-	-	-	-	26	-
Geneva township	5 432	3 555	68	624	230	141	47	17	729	21
Geneva city	2 640	1 772	36	445	138	87	25	13	124	-
Geneva-on-the-Lake village	1 162	654	24	84	77	54	22	2	224	21
Harpersfield township	1 024	806	6	22	26	14	-	-	150	-
Hartsgrove township	491	442	5	22	-	-	-	-	22	-
Jefferson township	2 161	1 625	7	218	139	46	19	25	82	-
Jefferson village	1 444	918	7	208	139	46	19	25	82	-
Kingsville township	698	541	-	81	6	-	-	-	70	-

Table 17. **Units in Structure: 2000**—Con.

[Data based on a sample (except Tables 65-68). For information on confidentiality protection, coverage, sampling error, and nonsampling error, see Appendix G.
For location of definitions, see "How to Use This Census Report"]

State County County Subdivision Place	Total housing units	Units in structure								
		1 unit, detached	1 unit, attached	2 to 4 units	5 to 9 units	10 to 19 units	20 to 49 units	50 or more units	Mobile home	Boat, RV, van, etc.
Ashtabula County—Con.										
Lenox township	529	423	-	7	-	-	-	-	99	-
Monroe township	748	559	-	11	-	-	-	-	178	-
Morgan township	820	721	11	30	-	-	2	-	56	-
Roaming Shores village (part)	316	314	-	-	-	-	2	-	-	-
Rock Creek village	204	182	-	19	-	-	-	-	3	-
New Lyme township	418	315	-	14	-	9	-	-	80	-
North Kingsville village	1 120	993	2	29	18	7	-	-	71	-
Orwell township	1 099	680	21	82	59	21	47	2	187	-
Orwell village	660	328	9	65	50	21	47	2	138	-
Pierpont township	473	353	-	7	-	-	-	-	113	-
Plymouth township	791	765	-	10	9	-	-	-	-	7
Richmond township	390	255	-	9	-	-	-	-	117	9
Rome township	713	669	6	19	3	-	-	-	10	6
Roaming Shores village (part)	320	311	-	4	3	-	-	-	2	-
Saybrook township	4 716	4 094	57	161	64	145	122	-	73	-
Ashtabula city (part)	1 768	1 557	24	57	19	105	6	-	-	-
Sheffield township	540	497	-	6	-	-	-	-	37	-
Trumbull township	559	526	-	19	-	-	-	-	14	-
Wayne township	235	155	-	-	-	-	-	-	80	-
Williamsfield township	800	515	-	30	-	-	-	-	242	13
Windsor township	640	575	-	13	-	-	-	-	52	-
Athens County	24 901	14 178	387	2 416	1 057	802	713	591	4 709	48
Alexander township	1 133	790	-	24	-	7	-	-	306	6
Albany village (part)	5	5	-	-	-	-	-	-	-	-
Ames township	583	510	8	-	-	-	-	-	60	5
Amesville village	82	72	-	-	-	-	-	-	10	-
Athens township	9 559	4 485	226	1 507	776	625	595	572	773	-
Athens city (part)	6 575	2 728	171	1 269	632	618	563	551	43	-
The Plains CDP (part)	941	514	17	67	69	-	26	18	230	-
Bern township	297	170	6	-	-	-	-	-	121	-
Canaan township	784	509	-	55	19	27	6	-	168	-
Athens city (part)	128	12	-	28	19	27	6	-	36	-
Carthage township	542	312	-	-	7	-	-	-	223	-
Dover township	1 822	1 095	53	171	28	-	22	11	442	-
Chauncey village	494	310	7	50	20	-	-	-	107	-
The Plains CDP (part)	415	219	15	106	8	-	22	11	34	-
Lee township	1 156	759	8	57	41	7	15	-	269	-
Albany village (part)	409	277	6	30	3	5	-	-	88	-
Lodi township	619	458	-	21	-	-	-	-	140	-
Rome township	604	426	-	-	-	-	-	-	178	-
Trimble township	2 085	1 486	21	108	23	12	4	-	421	10
Glouster village	896	685	11	85	23	12	4	-	76	-
Jacksonville village	255	180	3	16	-	-	-	-	56	-
Trimble village	199	140	4	7	-	-	-	-	48	-
Troy township	1 244	712	1	11	-	-	-	-	499	21
Coolville village	214	163	1	11	-	-	-	-	39	-
Waterloo township	1 082	689	5	10	-	-	-	-	372	6
York township	3 391	1 777	59	452	163	124	71	8	737	-
Buchtel village (part)	241	124	4	8	-	-	-	-	105	-
Nelsonville city	2 273	1 154	55	392	150	124	18	8	372	-
Auglaize County	18 470	14 949	285	1 350	502	224	231	73	856	-
Clay township	276	252	-	-	-	-	-	-	24	-
Duchouquet township	5 974	4 338	99	507	332	116	128	41	413	-
Cridersville village	758	521	26	50	48	3	2	5	103	-
Wapakoneta city (part)	4 004	2 814	37	409	209	102	122	26	285	-
German township	1 431	1 206	23	184	11	-	2	-	5	-
New Bremen village (part)	1 145	936	23	173	11	-	2	-	-	-
Goshen township	226	205	-	4	-	-	-	-	17	-
Jackson township	1 280	1 113	23	113	22	9	-	-	-	-
Minster village	1 047	885	23	108	22	9	-	-	-	-
New Bremen village (part)	-	-	-	-	-	-	-	-	-	-
Logan township	442	395	-	10	-	-	-	-	37	-
Buckland village	103	93	-	10	-	-	-	-	-	-
Moulton township	596	566	-	13	5	-	-	-	12	-
Wapakoneta city (part)	13	13	-	-	-	-	-	-	-	-
Noble township	518	500	-	14	-	-	-	-	4	-
St. Marys city (part)	68	61	-	7	-	-	-	-	-	-
Pusheta township	495	459	5	4	-	-	-	-	27	-
Wapakoneta city (part)	21	21	-	-	-	-	-	-	-	-
St. Marys township	4 966	3 888	130	425	123	96	99	32	173	-
St. Marys city (part)	3 366	2 580	40	400	107	84	85	18	52	-
Salem township	235	235	-	-	-	-	-	-	-	-
Union township	683	606	-	7	3	-	-	-	67	-
Uniopolis village	85	85	-	-	-	-	-	-	-	-
Washington township	727	653	5	48	6	-	2	-	13	-
New Knoxville village	361	301	5	45	6	-	2	-	2	-
Wayne township	621	533	-	21	-	3	-	-	64	-
Waynesfield village	325	263	-	21	-	-	-	-	41	-
Belmont County	31 236	23 032	541	2 661	940	383	339	580	2 732	28
Colerain township	1 983	1 649	20	65	30	4	5	42	168	-
Flushing township	1 074	864	4	41	16	4	30	-	103	12
Flushing village	435	329	4	32	-	2	30	-	38	-
Holloway village	152	129	-	2	-	-	-	-	21	-
Goshen township	1 388	1 033	7	62	28	17	14	8	219	-
Belmont village	234	189	3	16	-	-	-	-	26	-
Bethesda village	683	458	4	33	28	17	14	8	121	-
Kirkwood township	141	104	-	-	-	-	-	-	31	6
Fairview village (part)	-	-	-	-	-	-	-	-	-	-
Mead township	2 770	2 208	52	132	42	15	60	-	261	-
Shadyside village (part)	1 811	1 460	34	132	37	15	60	-	73	-
Pease township	7 329	5 127	122	970	391	85	97	273	264	-
Bridgeport village	1 107	762	36	178	56	-	8	55	12	-
Brookside village	297	259	1	29	8	-	-	-	-	-
Martins Ferry city	3 664	2 417	54	609	200	83	62	210	29	-
Yorkville village (part)	248	165	10	46	24	-	3	-	-	-

Table 17. **Units in Structure: 2000**—Con.

[Data based on a sample (except Tables 65-68). For information on confidentiality protection, coverage, sampling error, and nonsampling error, see Appendix G.
For location of definitions, see "How to Use This Census Report"]

State County County Subdivision Place	Total housing units	Units in structure								
		1 unit, detached	1 unit, attached	2 to 4 units	5 to 9 units	10 to 19 units	20 to 49 units	50 or more units	Mobile home	Boat, RV, van, etc.
Belmont County—Con.										
Pultney township	4 530	2 986	224	748	156	53	50	119	194	-
Bellaire city	2 514	1 354	198	709	34	22	50	119	28	-
Neffs CDP	470	403	9	31	-	-	-	-	27	-
Shadyside village (part)	20	20	-	-	-	-	-	-	-	-
Richland township	5 044	3 775	68	348	135	183	63	58	414	-
St. Clairsville city	2 398	1 731	38	241	65	130	57	58	78	-
Smith township	580	412	17	-	-	-	-	-	151	-
Somerset township	458	339	-	-	-	-	-	-	109	10
Union township	934	733	6	19	-	-	-	-	176	-
Morristown village	139	118	6	9	-	-	-	-	6	-
Warren township	2 637	1 981	5	172	115	10	-	73	281	-
Barnesville village	1 999	1 444	5	172	115	10	-	73	180	-
Washington township	242	163	-	25	-	-	-	-	54	-
Wayne township	262	211	-	-	-	-	-	-	51	-
Wilson village (part)	21	14	-	-	-	-	-	-	7	-
Wheeling township	643	515	-	6	-	-	-	-	122	-
York township	1 221	932	16	73	27	12	20	7	134	-
Powhatan Point village	834	612	16	73	27	12	20	7	67	-
Brown County	17 193	11 909	91	696	413	112	106	15	3 820	31
Byrd township	326	251	-	-	-	-	-	-	75	-
Clark township	1 248	862	-	35	-	18	-	-	333	-
Hamersville village	197	165	-	17	-	-	-	-	15	-
Eagle township	559	376	-	-	-	-	-	-	175	8
Franklin township	692	584	6	9	-	-	-	-	93	-
Georgetown village (part)	5	5	-	-	-	-	-	-	-	-
Green township	1 280	730	9	52	131	11	43	-	304	-
Mount Orab village (part)	589	259	2	34	131	11	43	-	109	-
Huntington township	1 416	588	8	103	126	15	7	9	557	3
Aberdeen village	829	324	8	96	122	15	7	9	248	-
Jackson township	529	441	-	-	-	-	-	-	88	-
Jefferson township	517	388	4	21	-	-	-	-	104	-
Russellville village	218	174	2	19	-	-	-	-	23	-
Lewis township	904	594	-	21	-	-	-	-	284	5
Higginsport village	131	93	-	13	-	-	-	-	25	-
Perry township	1 880	1 564	-	41	3	-	-	-	270	2
Fayetteville village	149	121	-	15	3	-	-	-	10	-
St. Martin village	30	28	-	-	-	-	-	-	2	-
Pike township	1 357	954	2	15	9	-	19	-	358	-
Mount Orab village (part)	309	263	2	15	7	-	19	-	3	-
Pleasant township	2 231	1 608	39	234	101	19	12	4	201	13
Georgetown village (part)	1 722	1 221	39	234	101	19	12	4	92	-
Scott township	493	403	-	-	-	-	-	-	90	-
Sterling township	1 378	856	7	17	-	-	-	-	498	-
Mount Orab village (part)	52	50	-	-	-	-	-	-	2	-
Union township	1 487	1 070	14	122	21	42	11	2	205	-
Ripley village	897	562	14	120	21	42	11	2	125	-
Washington township	896	640	2	26	22	7	14	-	185	-
Sardinia village (part)	362	232	2	20	22	7	14	-	65	-
Butler County	129 793	90 740	4 914	10 500	5 791	8 632	2 005	2 217	4 956	38
Fairfield city (part)	17 782	9 420	1 397	1 193	1 343	3 310	533	208	378	-
Fairfield township	5 419	4 973	82	63	40	134	-	-	127	-
Hamilton city	25 932	18 061	743	3 675	945	1 285	385	588	244	6
Hanover township	2 842	2 624	15	38	-	-	-	-	160	5
Millville village (part)	116	65	-	12	-	-	-	-	34	5
Lemon township	3 528	2 469	59	290	34	109	26	83	437	21
Monroe city (part)	2 559	1 983	59	265	34	109	26	83	-	-
South Middletown CDP	98	78	-	20	-	-	-	-	-	-
Liberty township	7 293	6 611	171	48	74	32	-	-	357	-
Monroe city (part)	275	275	-	-	-	-	-	-	-	-
Madison township	3 247	2 710	19	47	17	5	8	-	441	-
Middletown city (part)	22 217	14 458	713	3 134	1 416	1 107	297	522	570	-
Milford township	1 201	1 151	26	22	-	-	-	-	2	-
Somerville village	101	93	-	8	-	-	-	-	-	-
Morgan township	1 867	1 606	6	-	-	-	-	-	249	6
Oxford township	7 068	3 268	232	909	559	939	435	422	304	-
College Corner village (part)	107	60	3	6	17	13	8	-	-	-
Oxford city	6 200	2 479	222	884	542	926	427	422	298	-
Reily township	946	912	-	27	-	-	-	-	7	-
Ross township	2 370	2 107	15	80	8	14	8	-	138	-
Millville village (part)	213	181	3	11	8	-	-	-	10	-
Ross CDP	726	603	10	69	-	14	8	-	22	-
St. Clair township	2 790	2 363	5	57	6	-	-	-	359	-
New Miami village	944	835	-	39	4	-	-	-	66	-
Seven Mile village (part)	89	79	-	8	2	-	-	-	-	-
Trenton city	3 385	2 621	59	271	221	116	37	39	21	-
Union township	20 398	14 051	1 368	624	1 121	1 581	276	355	1 022	-
Beckett Ridge CDP	3 214	2 128	354	167	262	262	19	14	8	-
Olde West Chester CDP	108	90	6	12	-	-	-	-	-	-
Sharonville city (part)	1 071	385	56	74	102	78	40	14	322	-
Wetherington CDP	431	262	86	-	45	-	-	-	38	-
Wayne township	1 508	1 335	4	22	7	-	-	-	140	-
Jacksonburg village	22	22	-	-	-	-	-	-	-	-
Seven Mile village (part)	175	146	2	20	7	-	-	-	-	-
Carroll County	13 016	9 760	103	530	217	22	46	46	2 250	42
Augusta township	691	569	7	-	-	-	-	-	115	-
Brown township	3 599	2 509	34	280	118	7	10	3	638	-
Malvern village	588	358	7	127	41	7	7	3	38	-
Minerva village (part)	756	512	7	113	38	-	-	-	86	-
Center township	2 043	1 495	16	191	69	9	36	43	184	-
Carrollton village	1 532	1 071	16	191	69	9	36	43	97	-
East township	258	192	-	-	-	-	-	-	66	-
Fox township	443	368	-	-	-	-	-	-	75	-
Harrison township	919	722	-	7	-	-	-	-	190	-
Lee township	453	312	6	7	-	-	-	-	128	-
Loudon township	449	348	7	-	-	6	-	-	88	-

Table 17. **Units in Structure: 2000**—Con.

[Data based on a sample (except Tables 65-68). For information on confidentiality protection, coverage, sampling error, and nonsampling error, see Appendix G.
For location of definitions, see "How to Use This Census Report"]

State County County Subdivision Place	Total housing units	Units in structure								
		1 unit, detached	1 unit, attached	2 to 4 units	5 to 9 units	10 to 19 units	20 to 49 units	50 or more units	Mobile home	Boat, RV, van, etc.
Carroll County—Con.										
Monroe township	1 216	1 040	11	14	12	-	-	-	139	-
Dellroy village	126	100	-	12	-	-	-	-	14	-
Sherrodsville village (part)	18	15	-	-	-	-	-	-	3	-
Orange township	721	567	12	6	-	-	-	-	109	27
Leesville village	79	68	-	-	-	-	-	-	11	-
Sherrodsville village (part)	107	89	-	2	-	-	-	-	11	5
Perry township	587	409	6	5	-	-	-	-	164	3
Rose township	640	511	4	20	11	-	-	-	94	-
Magnolia village (part)	142	107	4	20	11	-	-	-	-	-
Union township	611	464	-	-	7	-	-	-	128	12
Washington township	386	254	-	-	-	-	-	-	132	-
Champaign County	15 890	12 041	167	1 492	317	160	281	22	1 401	9
Adams township	431	365	-	-	-	-	-	-	66	-
Concord township	505	438	-	23	-	-	-	-	44	-
Goshen township	1 381	1 083	7	142	4	43	6	10	86	-
Mechanicsburg village	772	523	6	142	4	43	6	10	38	-
Harrison township	321	277	-	8	-	-	-	-	36	-
Jackson township	994	895	4	34	-	-	-	-	61	-
Christiansburg village	224	190	4	23	-	-	-	-	7	-
St. Paris village (part)	91	85	-	2	-	-	-	-	4	-
Johnson township	1 352	1 050	28	93	49	-	19	4	109	-
St. Paris village (part)	732	509	19	93	49	-	19	4	39	-
Mad River township	992	929	-	28	-	-	-	-	35	-
Rush township	1 151	802	9	124	3	-	49	2	162	-
North Lewisburg village	696	410	9	116	3	-	49	2	107	-
Woodstock village	107	90	-	8	-	-	-	-	9	-
Salem township	836	773	-	-	-	-	-	-	54	9
Urbana city (part)	8	8	-	-	-	-	-	-	-	-
Union township	698	620	-	-	-	-	-	-	78	-
Mutual village	44	39	-	-	-	-	-	-	5	-
Urbana township	6 627	4 306	119	1 032	261	117	207	6	579	-
Urbana city (part)	5 218	3 407	109	1 018	261	117	207	-	99	-
Wayne township	602	503	-	8	-	-	-	-	91	-
Clark County	61 056	43 806	2 084	6 732	2 175	937	645	1 601	3 056	20
Bethel township	7 508	6 147	74	377	161	77	35	5	632	-
Crystal Lakes CDP	587	526	8	17	-	-	-	-	36	-
Donnelsville village	89	78	-	8	-	-	-	-	3	-
New Carlisle city	2 281	1 824	58	242	104	33	8	-	12	-
Park Layne CDP	1 639	1 454	-	46	35	41	27	5	31	-
German township	3 251	2 094	40	118	93	17	11	69	809	-
Lawrenceville village	123	93	4	26	-	-	-	-	-	-
Tremont City village	133	100	16	16	-	-	-	-	1	-
Green township	1 109	1 077	9	6	-	-	-	-	17	-
Clifton village (part)	25	25	-	-	-	-	-	-	-	-
Harmony township	1 359	1 074	8	29	24	3	-	-	221	-
South Vienna village	181	151	2	9	16	3	-	-	-	-
Madison township	1 153	870	20	88	47	53	8	2	65	-
South Charleston village	791	548	17	83	47	53	8	2	33	-
Mad River township	4 770	3 883	73	168	161	44	18	-	420	3
Enon village	1 179	956	5	58	75	44	18	-	20	3
Green Meadows CDP	945	791	10	51	86	-	-	-	7	-
Holiday Valley CDP	595	538	50	7	-	-	-	-	-	-
Moorefield township	4 758	3 758	277	105	219	141	119	131	8	-
Northridge CDP	2 902	2 325	106	40	117	85	113	108	8	-
Pike township	1 537	1 114	6	32	6	-	-	-	379	-
North Hampton village	57	41	6	4	-	-	-	-	6	-
Pleasant township	1 177	899	35	9	-	-	-	-	234	-
Catawba village	74	68	-	3	-	-	-	-	3	-
Springfield city	29 301	18 386	1 478	5 673	1 256	584	448	1 351	108	17
Springfield township	5 133	4 504	64	127	208	18	6	43	163	-
Clermont County	69 226	46 701	2 449	2 159	3 433	5 684	1 258	1 407	6 110	25
Batavia township	6 637	4 100	120	280	707	551	224	229	421	5
Amelia village (part)	419	136	4	42	69	116	44	8	-	-
Batavia village	715	503	7	81	63	54	-	-	7	-
Franklin township	1 656	970	23	50	13	23	-	-	571	6
Chilo village	49	40	2	-	-	-	-	-	7	-
Felicity village	366	187	8	48	13	21	-	-	83	6
Goshen township	5 079	3 354	38	100	116	55	15	16	1 380	5
Jackson township	949	830	16	10	-	-	-	-	93	-
Loveland city (part)	782	552	-	71	27	132	-	-	-	-
Miami township	13 108	10 575	410	177	200	966	92	66	622	-
Day Heights CDP	1 015	1 010	-	5	-	-	-	-	-	-
Mount Repose CDP	1 577	1 299	70	40	19	99	50	-	-	-
Mulberry CDP	1 206	610	231	41	40	275	-	9	-	-
Milford city (part)	3 177	1 302	181	161	183	767	23	433	127	-
Monroe township	2 992	1 712	-	16	32	-	-	-	1 226	6
Ohio township	1 996	1 182	28	197	62	19	25	-	483	-
New Richmond village (part)	931	593	10	171	54	19	25	-	59	-
Pierce township	4 940	3 356	270	208	346	533	36	17	174	-
Amelia village (part)	692	468	105	43	63	9	-	4	-	-
New Richmond village (part)	-	-	-	-	-	-	-	-	-	-
Withamsville CDP (part)	141	141	-	-	-	-	-	-	-	-
Stonelick township	2 209	1 821	19	97	68	25	37	73	69	-
Owensville village	384	165	6	69	14	25	37	68	-	-
Tate township	3 376	2 898	29	131	113	96	11	28	70	-
Bethel village	1 085	680	29	131	113	93	11	28	-	-
Union township	17 679	10 675	1 287	492	1 497	2 336	783	545	64	-
Mount Carmel CDP	1 790	1 235	35	41	102	219	106	37	15	-
Summerside CDP	2 244	1 386	178	79	158	211	21	211	-	-
Withamsville CDP (part)	1 177	776	-	13	52	290	37	9	-	-
Washington township	867	586	6	20	-	-	-	-	252	3
Moscow village	100	81	-	15	-	-	-	-	4	-
Neville village	54	37	2	2	-	-	-	-	13	-
Wayne township	1 786	1 188	2	30	21	-	-	-	545	-

Table 17. **Units in Structure: 2000**—Con.

[Data based on a sample (except Tables 65-68). For information on confidentiality protection, coverage, sampling error, and nonsampling error, see Appendix G.
For location of definitions, see "How to Use This Census Report"]

State County County Subdivision Place	Total housing units	Units in structure								
		1 unit, detached	1 unit, attached	2 to 4 units	5 to 9 units	10 to 19 units	20 to 49 units	50 or more units	Mobile home	Boat, RV, van, etc.
Clermont County—Con.										
Wayne township—Con.										
Newtonsville village	159	114	2	3	19	-	-	-	21	-
Williamsburg township	1 993	1 600	20	119	48	181	12	-	13	-
Williamsburg village	1 016	677	8	85	48	175	12	-	11	-
Clinton County	16 577	12 081	132	1 209	753	317	186	338	1 561	-
Adams township	708	536	12	12	-	25	-	-	123	-
Chester township	661	583	6	6	-	-	-	-	66	-
Clark township	729	568	-	4	3	2	-	-	152	-
Lynchburg village (part)	-	-	-	-	-	-	-	-	-	-
Martinsville village	163	142	-	-	-	2	-	-	19	-
Green township	1 050	765	13	40	22	8	35	2	165	-
New Vienna village	553	318	13	32	22	8	35	2	123	-
Jefferson township	507	400	10	14	-	9	-	-	74	-
Midland village	123	105	2	6	-	-	-	-	10	-
Liberty township	406	360	-	5	-	-	-	-	41	-
Port William village	105	90	-	5	-	-	-	-	10	-
Marion township	2 232	1 796	23	156	25	16	63	104	49	-
Blanchester village (part)	1 768	1 348	23	156	25	16	63	96	41	-
Richland township	1 570	1 155	4	80	72	-	4	12	243	-
Sabina village	1 176	793	4	66	72	-	4	12	225	-
Union township	6 487	4 182	59	854	631	232	81	220	228	-
Wilmington city	5 244	3 152	59	798	626	232	59	220	98	-
Vernon township	986	707	5	38	-	25	3	-	208	-
Clarksville village	224	143	-	20	-	25	3	-	33	-
Washington township	758	617	-	-	-	-	-	-	141	-
Wayne township	239	202	-	-	-	-	-	-	37	-
Wilson township	244	210	-	-	-	-	-	-	34	-
Columbiana County	46 083	34 496	880	3 344	1 236	495	317	450	4 829	36
Butler township	1 380	1 127	11	67	-	-	-	-	175	-
Center township	2 623	1 861	48	290	123	6	28	-	267	-
Lisbon village	1 239	895	33	238	53	-	7	-	13	-
East Liverpool city	5 728	4 243	172	621	262	184	34	182	30	-
Elkrun township	881	666	-	-	-	-	-	-	215	-
Fairfield township	4 116	2 907	61	304	200	62	95	105	382	-
Columbiana village (part)	2 508	1 523	53	274	200	62	95	105	196	-
Leetonia village (part)	41	38	-	3	-	-	-	-	-	-
Franklin township	320	245	-	7	-	-	-	-	68	-
Summitville village	46	42	-	-	-	-	-	-	4	-
Hanover township	1 729	1 330	3	23	5	-	-	-	368	-
Hanoverton village	171	154	3	11	-	-	-	-	3	-
Knox township	1 916	1 523	51	-	-	-	-	-	342	-
Liverpool township	1 983	1 540	14	57	14	73	-	-	285	-
Calcutta CDP (part)	-	-	-	-	-	-	-	-	-	-
La Croft CDP	579	500	-	4	-	-	-	-	75	-
Madison township	1 359	1 033	38	20	5	-	-	-	263	-
Middleton township	1 530	1 031	7	23	-	-	-	-	452	17
Rogers village	95	61	-	7	-	-	-	-	27	-
Perry township	7 490	5 472	232	1 042	419	110	77	86	52	-
Salem city	5 442	3 765	139	904	394	85	69	86	-	-
St. Clair township	3 207	2 483	25	164	76	13	45	6	395	-
Calcutta CDP (part)	1 454	1 073	25	115	76	5	13	6	141	-
Glenmoor CDP	887	746	-	15	-	8	-	-	118	-
Salem township	2 243	1 909	27	106	11	-	-	-	179	11
Leetonia village (part)	786	683	8	74	3	-	-	-	18	-
Washingtonville village (part)	177	148	2	11	-	-	-	-	16	-
Unity township	4 258	3 231	104	262	88	39	20	6	500	8
Columbiana village (part)	-	-	-	-	-	-	-	-	-	-
East Palestine city	2 078	1 650	74	218	51	18	9	-	58	-
New Waterford village	588	350	22	21	37	21	11	6	120	-
Washington township	1 018	744	16	42	6	2	11	-	197	-
Salineville village	603	489	6	34	6	2	11	-	55	-
Wayne township	311	256	-	-	-	-	-	-	55	-
Wellsville village	1 847	1 243	64	245	27	6	7	65	190	-
West township	1 208	929	7	71	-	-	-	-	201	-
Minerva village (part)	-	-	-	-	-	-	-	-	-	-
Yellow Creek township	936	723	-	-	-	-	-	-	213	-
Coshocton County	16 107	11 533	112	877	344	68	168	193	2 625	187
Adams township	334	261	-	-	-	-	-	-	62	11
Bedford township	189	135	7	-	-	-	-	-	47	-
Bethlehem township	547	434	-	6	-	-	-	-	107	-
Clark township	277	165	-	-	-	-	-	-	112	-
Coshocton city	5 521	4 057	68	713	144	52	143	151	193	-
Crawford township	459	398	-	-	-	-	-	-	61	-
Baltic village (part)	-	-	-	-	-	-	-	-	-	-
Franklin township	563	458	2	9	-	2	-	-	76	16
Conesville village	149	128	2	2	-	2	-	-	15	-
Jackson township	854	627	6	15	-	-	-	-	206	-
Jefferson township	785	522	6	5	9	6	20	-	201	16
Nellie village	101	57	2	-	-	-	-	-	42	-
Warsaw village	343	220	2	5	9	6	20	-	65	16
Keene township	717	542	-	-	-	-	-	-	175	-
Lafayette township	1 789	1 164	5	75	77	-	5	-	463	-
West Lafayette village	952	581	5	61	77	-	5	-	223	-
Linton township	297	211	-	-	-	-	-	-	79	7
Plainfield village	77	72	-	-	-	-	-	-	5	-
Mill Creek township	227	171	8	-	-	-	-	-	48	-
Monroe township	226	157	-	-	-	-	-	-	65	4
Newcastle township	198	156	-	-	-	-	-	-	42	-
Oxford township	651	527	-	7	6	-	-	-	111	-
Perry township	194	121	-	-	-	-	-	-	73	-
Pike township	196	134	-	-	-	-	-	-	62	-
Tiverton township	336	153	4	-	-	-	-	-	46	133
Tuscarawas township	848	451	-	47	108	8	-	42	192	-

Table 17. **Units in Structure: 2000**—Con.

[Data based on a sample (except Tables 65-68). For information on confidentiality protection, coverage, sampling error, and nonsampling error, see Appendix G.
For location of definitions, see "How to Use This Census Report"]

State County County Subdivision Place	Total housing units	Units in structure								
		1 unit, detached	1 unit, attached	2 to 4 units	5 to 9 units	10 to 19 units	20 to 49 units	50 or more units	Mobile home	Boat, RV, van, etc.
Coshocton County—Con.										
Virginia township	231	146	-	-	-	-	-	-	85	-
Washington township	301	226	6	-	-	-	-	-	69	-
White Eyes township	367	317	-	-	-	-	-	-	50	-
Crawford County	20 178	14 990	260	2 315	809	245	170	102	1 287	-
Auburn township	330	302	-	12	-	-	-	-	16	-
Tiro village	107	97	-	8	-	-	-	-	2	-
Bucyrus city	5 958	3 848	102	996	398	105	77	16	416	-
Bucyrus township	311	290	-	-	-	-	-	-	21	-
Chatfield township	315	304	-	8	-	-	-	-	3	-
Chatfield village	88	88	-	-	-	-	-	-	-	-
Cranberry township	681	589	3	35	14	-	-	-	40	-
New Washington village	426	349	3	31	14	-	-	-	29	-
Dallas township	173	168	-	-	-	-	-	-	5	-
Galion city	5 245	3 671	92	837	260	101	73	81	130	-
Holmes township	559	483	-	28	-	-	-	-	48	-
Jackson township	2 439	1 631	19	283	124	39	20	5	318	-
Crestline village (part)	2 269	1 476	19	279	124	39	20	5	307	-
Jefferson township	649	611	-	26	-	-	-	-	12	-
Crestline village (part)	-	-	-	-	-	-	-	-	-	-
North Robinson village (part)	24	22	-	2	-	-	-	-	-	-
Liberty township	538	500	-	7	-	-	-	-	31	-
Lykens township	260	244	-	-	-	-	-	-	16	-
Polk township	885	723	12	60	13	-	-	-	77	-
Sandusky township	169	160	5	-	-	-	-	-	4	-
Texas township	173	173	-	-	-	-	-	-	-	-
Tod township	272	255	-	-	-	-	-	-	17	-
Vernon township	305	263	-	4	-	-	-	-	38	-
Whetstone township	916	775	27	19	-	-	-	-	95	-
North Robinson village (part)	66	57	-	9	-	-	-	-	-	-
Cuyahoga County	616 903	354 973	37 591	85 038	27 640	30 125	20 995	57 272	3 214	55
Bay Village city	6 401	6 049	111	33	-	-	39	169	-	-
Beachwood city	5 447	2 882	348	17	18	187	629	1 360	6	-
Bedford city	7 062	4 005	292	634	810	385	318	618	-	-
Bedford Heights city	5 577	2 465	163	73	122	244	156	1 939	415	-
Bentleyville village	306	304	-	2	-	-	-	-	-	-
Berea city	7 429	5 483	289	356	133	151	375	632	10	-
Bratenahl village	800	334	137	69	5	4	20	231	-	-
Brecksville city	5 220	4 094	439	356	148	32	23	117	11	-
Broadview Heights city	6 803	4 242	719	115	371	909	221	226	-	-
Brooklyn city	5 521	3 589	199	231	266	589	33	614	-	-
Brooklyn Heights village	649	615	5	23	-	-	-	-	6	-
Brook Park city	8 370	6 746	471	173	295	315	185	179	6	-
Chagrin Falls township	2 088	1 315	106	220	155	55	100	137	-	-
Chagrin Falls village	2 047	1 274	106	220	155	55	100	137	-	-
Cleveland city	215 844	95 547	18 411	58 892	11 236	8 359	6 341	15 941	1 082	35
Cleveland Heights city	21 826	13 000	1 042	2 646	1 208	1 435	1 162	1 320	13	-
Cuyahoga Heights village	280	199	7	71	-	-	-	-	3	-
East Cleveland city	13 491	3 790	1 945	2 947	805	924	913	2 138	16	13
Euclid city	26 123	14 266	1 685	1 339	1 413	1 282	783	5 345	10	-
Fairview Park city	8 152	5 783	221	176	338	413	266	921	34	-
Garfield Heights city	12 919	10 355	299	1 180	437	346	133	150	19	-
Gates Mills village	945	945	-	-	-	-	-	-	-	-
Glenwillow village	213	126	-	-	-	-	-	-	87	-
Highland Heights city	2 862	2 789	49	8	16	-	-	-	-	-
Highland Hills village	302	90	50	4	26	19	33	80	-	-
Hunting Valley village (part)	255	232	19	4	-	-	-	-	-	-
Independence city	2 777	2 729	7	38	3	-	-	-	-	-
Lakewood city	28 416	9 762	949	7 488	1 063	2 103	2 219	4 811	14	7
Linndale village	76	33	2	41	-	-	-	-	-	-
Lyndhurst city	6 855	5 630	139	51	196	110	126	603	-	-
Maple Heights city	10 935	9 336	221	288	325	474	204	74	13	-
Mayfield village	1 500	1 176	41	13	244	13	-	13	-	-
Mayfield Heights city	10 461	4 993	380	185	527	287	556	3 533	-	-
Middleburg Heights city	7 094	4 294	556	227	173	1 328	213	298	5	-
Moreland Hills village	1 350	1 284	46	8	12	-	-	-	-	-
Newburgh Heights village	1 157	567	47	523	17	3	-	-	-	-
North Olmsted city	14 059	9 910	700	255	721	752	351	1 358	12	-
North Randall village	498	132	-	3	27	45	152	136	3	-
North Royalton city	11 754	7 467	913	296	412	1 965	468	233	-	-
Oakwood village	1 438	1 058	6	26	31	12	19	214	72	-
Olmsted township	4 639	2 502	83	112	384	83	53	186	1 236	-
Olmsted Falls city	3 235	2 142	576	93	122	237	40	25	-	-
Orange village	1 236	1 043	157	34	-	2	-	-	-	-
Parma city	36 414	28 176	822	1 406	1 237	1 775	493	2 472	33	-
Parma Heights city	10 263	5 945	263	233	698	530	433	2 161	-	-
Pepper Pike city	2 296	2 185	45	8	29	18	7	4	-	-
Richmond Heights city	5 060	2 783	426	39	32	24	273	1 483	-	-
Rocky River city	10 166	5 674	635	434	706	473	582	1 657	5	-
Seven Hills city	4 883	4 667	119	72	6	13	-	-	6	-
Shaker Heights city	12 994	7 005	618	1 674	353	552	1 419	1 362	11	-
Solon city	7 801	6 856	171	97	324	289	39	22	3	-
South Euclid city	9 854	8 200	207	484	299	318	65	271	10	-
Strongsville city	16 858	13 050	1 136	238	198	600	331	1 305	-	-
University Heights city	5 350	4 006	53	510	104	142	227	308	-	-
Valley View village	786	753	7	26	-	-	-	-	-	-
Walton Hills village	911	909	2	-	-	-	-	-	-	-
Warrensville Heights city	6 748	3 013	338	174	740	895	349	1 233	6	-
Westlake city	13 691	8 308	919	385	767	1 387	607	1 251	67	-
Woodmere village	463	140	-	8	88	46	39	142	-	-
Darke County	21 583	17 651	349	1 881	401	167	88	130	910	6
Adams township	1 338	1 172	9	59	7	-	-	-	91	-
Bradford village (part)	336	280	7	33	7	-	-	-	9	-
Gettysburg village	211	182	2	18	-	-	-	-	9	-
Allen township	427	364	6	11	-	-	-	-	46	-
Burkettsville village (part)	28	23	-	5	-	-	-	-	-	-

Table 17. **Units in Structure: 2000**—Con.

[Data based on a sample (except Tables 65-68). For information on confidentiality protection, coverage, sampling error, and nonsampling error, see Appendix G.
For location of definitions, see "How to Use This Census Report"]

State County County Subdivision Place	Total housing units	Units in structure								
		1 unit, detached	1 unit, attached	2 to 4 units	5 to 9 units	10 to 19 units	20 to 49 units	50 or more units	Mobile home	Boat, RV, van, etc.
Darke County—Con.										
Allen township—Con.										
New Weston village	54	43	2	-	-	-	-	-	9	-
Rossburg village	93	85	-	6	-	-	-	-	2	-
Brown township	817	711	13	31	-	-	-	4	58	-
Ansonia village	475	385	8	31	-	-	-	-	51	-
Butler township	630	623	-	2	-	-	-	-	2	3
Castine village	49	49	-	-	-	-	-	-	-	-
New Madison village (part)	94	90	-	2	-	-	-	-	2	-
Franklin township	431	411	-	-	-	-	4	-	16	-
Greenville township	7 986	5 631	259	1 232	251	138	58	110	307	-
Greenville city	6 011	4 026	225	1 137	233	132	58	110	90	-
Harrison township	838	737	2	30	-	-	-	-	69	-
Hollansburg village	98	91	-	-	-	-	-	-	7	-
New Madison village (part)	272	238	2	30	-	-	-	-	2	-
Jackson township	1 273	987	7	78	83	21	4	16	77	-
Union City village	784	557	7	78	83	21	4	16	18	-
Liberty township	420	385	-	-	-	-	-	-	35	-
Palestine village	8	8	-	-	-	-	-	-	-	-
Mississinawa township	255	226	-	-	-	-	-	-	29	-
Monroe township	652	630	-	8	-	-	-	-	11	3
Pitsburg village	109	105	-	4	-	-	-	-	-	-
Neave township	814	752	4	23	-	-	2	-	33	-
Wayne Lakes village	315	306	4	3	-	-	2	-	-	-
Patterson township	449	430	2	10	-	-	-	-	7	-
Osgood village	117	110	2	5	-	-	-	-	-	-
Yorkshire village	38	37	-	1	-	-	-	-	-	-
Richland township	318	282	7	-	-	-	-	-	29	-
Twin township	1 593	1 395	18	163	3	3	-	-	11	-
Arcanum village	901	729	14	148	3	3	-	-	4	-
Gordon village	80	74	2	2	-	-	-	-	2	-
Ithaca village	35	33	2	-	-	-	-	-	-	-
Van Buren township	622	563	-	38	-	-	-	-	21	-
Wabash township	316	316	-	-	-	-	-	-	-	-
North Star village	73	73	-	-	-	-	-	-	-	-
Washington township	523	482	-	-	-	-	-	-	41	-
Wayne township	1 685	1 375	22	196	57	5	20	-	10	-
Versailles village	1 140	845	14	196	57	5	20	-	3	-
York township	196	179	-	-	-	-	-	-	17	-
Defiance County	16 040	12 440	281	1 071	423	183	126	90	1 415	11
Adams township	372	364	-	-	-	-	-	-	8	-
Defiance township	5 688	4 166	129	627	238	49	67	10	402	-
Defiance city (part)	5 037	3 575	129	620	238	49	67	10	349	-
Delaware township	770	676	5	13	-	-	-	-	76	-
Sherwood village	310	270	-	13	-	-	-	-	27	-
Farmer township	328	297	6	-	-	-	-	-	25	-
Hicksville township	2 054	1 604	58	140	28	30	-	12	182	-
Hicksville village	1 557	1 131	53	140	28	30	-	12	163	-
Highland township	1 000	857	8	14	-	-	-	-	121	-
Mark township	378	352	-	-	-	-	-	-	26	-
Milford township	373	359	-	-	-	-	-	-	14	-
Noble township	2 479	1 723	27	224	71	76	24	45	278	11
Defiance city (part)	1 578	1 086	13	161	71	76	24	45	91	11
Richland township	1 330	970	45	51	86	28	35	23	92	-
Defiance city (part)	442	271	33	14	26	28	-	-	70	-
Tiffin township	650	493	-	-	-	-	-	-	157	-
Washington township	618	579	3	2	-	-	-	-	34	-
Ney village	150	141	1	2	-	-	-	-	6	-
Delaware County	42 374	32 427	1 797	2 414	2 030	1 537	481	368	1 319	1
Ashley village	500	332	-	49	9	7	6	2	95	-
Berkshire township	836	816	4	9	-	-	-	-	7	-
Galena village	133	124	-	9	-	-	-	-	-	-
Berlin township	1 216	1 003	13	-	-	-	-	-	200	-
Delaware city (part)	-	-	-	-	-	-	-	-	-	-
Brown township	493	493	-	-	-	-	-	-	-	-
Delaware city (part)	-	-	-	-	-	-	-	-	-	-
Columbus city (part)	1 137	442	157	89	161	257	23	8	-	-
Concord township	1 533	1 498	16	-	8	-	-	-	11	-
Delaware city (part)	-	-	-	-	-	-	-	-	-	-
Shawnee Hills village	201	201	-	-	-	-	-	-	-	-
Delaware township	10 581	6 276	600	1 609	859	380	347	238	272	-
Delaware city (part)	9 926	5 791	550	1 562	845	380	288	238	272	-
Dublin city (part)	1 484	1 319	165	-	-	-	-	-	-	-
Genoa township	4 088	3 836	193	43	-	-	-	-	16	-
Harlem township	1 359	1 086	-	-	-	-	-	-	273	-
Kingston township	539	515	-	-	-	-	-	-	24	-
Liberty township	5 681	4 790	258	107	231	243	35	17	-	-
Powell village	2 002	1 913	65	24	-	-	-	-	-	-
Marlboro township	103	103	-	-	-	-	-	-	-	-
Orange township	5 074	3 626	160	183	454	545	16	82	8	-
Oxford township	334	312	-	-	-	-	-	12	10	-
Porter township	582	567	-	-	-	-	-	-	15	-
Radnor township	508	499	9	-	-	-	-	-	-	-
Scioto township	962	893	-	31	-	-	-	-	38	-
Ostrander village	147	143	-	-	-	-	-	-	4	-
Sunbury village	1 063	857	26	94	69	8	6	-	2	1
Thompson township	214	214	-	-	-	-	-	-	-	-
Trenton township	771	737	-	26	-	-	-	-	8	-
Troy township	1 203	563	14	125	108	13	40	-	340	-
Delaware city (part)	365	79	7	118	108	13	40	-	-	-
Westerville city (part)	2 113	1 650	182	49	131	84	8	9	-	-
Erie County	35 909	25 420	1 323	3 666	1 356	1 132	665	691	1 606	50
Bellevue city (part)	-	-	-	-	-	-	-	-	-	-
Berlin township	1 678	1 346	26	74	2	-	-	-	230	-
Berlin Heights village	264	245	5	14	-	-	-	-	-	-
Florence township	922	852	9	17	-	-	-	-	44	-

Table 17. **Units in Structure: 2000**—Con.

[Data based on a sample (except Tables 65-68). For information on confidentiality protection, coverage, sampling error, and nonsampling error, see Appendix G.
For location of definitions, see "How to Use This Census Report"]

State County County Subdivision Place	Total housing units	Units in structure								
		1 unit, detached	1 unit, attached	2 to 4 units	5 to 9 units	10 to 19 units	20 to 49 units	50 or more units	Mobile home	Boat, RV, van, etc.
Erie County—Con.										
Groton township	502	490	-	5	-	-	-	-	7	-
Huron township	4 893	3 403	464	252	181	298	211	35	49	-
Huron city	3 818	2 636	291	209	138	288	187	35	34	-
Kelleys Island village	715	545	21	25	52	-	-	-	72	-
Margaretta township	2 594	2 227	29	134	2	3	-	2	197	-
Bay View village	360	355	-	-	-	3	-	2	-	-
Castalia village	385	299	12	70	2	-	-	-	2	-
Milan township	1 446	1 250	14	62	36	-	-	-	82	2
Milan village (part)	416	363	4	36	11	-	-	-	2	-
Oxford township	381	376	-	5	-	-	-	-	-	-
Perkins township	4 960	3 807	189	234	168	220	142	114	86	-
Fairview Lanes CDP	372	372	-	-	-	-	-	-	-	-
Sandusky South CDP	2 339	2 125	9	58	17	32	47	-	51	-
Sandusky city	13 330	7 610	482	2 626	785	486	243	540	510	48
Vermilion township	4 488	3 514	89	232	130	125	69	-	329	-
Vermilion city (part)	2 295	1 921	28	132	41	104	62	-	7	-
Fairfield County	47 922	38 549	818	3 155	1 839	986	602	403	1 549	21
Amanda township	941	874	5	16	-	-	-	-	46	-
Amanda village	267	222	5	16	-	-	-	-	24	-
Berne township	1 920	1 533	8	35	-	-	-	-	344	-
Sugar Grove village	163	142	8	9	-	-	-	-	4	-
Bloom township	2 320	2 216	14	60	6	-	-	6	16	2
Canal Winchester village (part)	-	-	-	-	-	-	-	-	-	-
Carroll village (part)	5	3	-	-	-	-	-	-	2	-
Lithopolis village	240	193	7	34	6	-	-	-	-	-
Clearcreek township	1 219	967	28	6	8	-	8	-	195	7
Stoutsville village	207	185	2	6	8	-	-	-	6	-
Columbus city (part)	2 800	1 975	55	63	224	277	130	69	7	-
Greenfield township	1 855	1 427	10	53	21	-	-	-	337	7
Carroll village (part)	210	163	-	34	11	-	-	-	2	-
Hocking township	1 220	1 116	20	20	-	-	-	-	64	-
Lancaster city	15 853	10 971	370	2 277	1 091	384	282	273	200	5
Liberty township	2 797	2 488	35	122	68	-	65	-	19	-
Baltimore village (part)	1 195	911	24	122	68	-	65	-	5	-
Madison township	487	396	-	-	-	-	-	-	91	-
Pleasant township	2 154	2 031	9	14	29	2	45	8	16	-
Pleasantville village (part)	208	121	-	7	22	2	45	8	3	-
Richland township	672	581	-	38	5	-	-	-	48	-
Rushville village	105	83	-	14	3	-	-	-	5	-
West Rushville village	48	38	-	6	-	-	-	-	4	-
Rush Creek township	1 430	1 298	-	41	26	12	5	-	48	-
Bremen village	511	443	-	31	18	12	5	-	2	-
Violet township	9 354	8 035	241	317	322	307	64	47	21	-
Canal Winchester village (part)	104	92	-	12	-	-	-	-	-	-
Pickerington city (part)	3 601	2 666	187	254	275	132	49	38	-	-
Reynoldsburg city (part)	-	-	-	-	-	-	-	-	-	-
Walnut township	2 900	2 641	23	93	39	4	3	-	97	-
Baltimore village (part)	-	-	-	-	-	-	-	-	-	-
Buckeye Lake village (part)	3	3	-	-	-	-	-	-	-	-
Fairfield Beach CDP	565	517	4	-	-	-	-	-	44	-
Millersport village	440	347	-	60	28	3	-	-	2	-
Pleasantville village (part)	124	108	4	5	-	-	-	-	7	-
Thurston village	208	152	-	5	3	1	3	-	44	-
Fayette County	11 904	9 061	100	1 442	430	37	128	26	673	7
Concord township	403	357	-	14	-	-	-	-	32	-
Green township	161	128	-	-	-	-	-	-	33	-
Jasper township	319	269	-	-	-	-	-	-	50	-
Milledgeville village	49	45	-	-	-	-	-	-	4	-
Octa village (part)	28	18	-	-	-	-	-	-	10	-
Jefferson township	1 160	854	4	106	113	3	12	6	62	-
Jeffersonville village	601	346	4	104	113	3	12	6	13	-
Octa village (part)	3	-	-	-	-	-	-	-	3	-
Madison township	369	309	-	-	-	-	-	-	60	-
Marion township	284	257	1	-	-	-	-	-	26	-
New Holland village (part)	41	35	1	-	-	-	-	-	5	-
Paint township	732	599	3	19	4	-	-	-	107	-
Bloomingburg village (part)	339	241	3	19	4	-	-	-	72	-
Perry township	336	286	-	-	-	-	-	-	50	-
Union township	1 565	1 225	-	117	4	15	-	6	191	7
Bloomingburg village (part)	-	-	-	-	-	-	-	-	-	-
Washington city	5 989	4 235	82	1 179	309	19	116	14	35	-
Wayne township	586	542	10	7	-	-	-	-	27	-
Franklin County	471 016	255 736	33 764	63 039	47 657	30 956	16 754	18 071	4 953	86
Bexley city	4 974	3 850	93	363	109	130	222	198	9	-
Blendon township	3 406	3 022	72	73	123	78	24	5	9	-
Huber Ridge CDP	1 788	1 520	13	25	123	78	24	5	-	-
Minerva Park village	544	527	8	9	-	-	-	-	-	-
Brown township	720	720	-	-	-	-	-	-	-	-
Hilliard city (part)	-	-	-	-	-	-	-	-	-	-
Lake Darby CDP (part)	20	20	-	-	-	-	-	-	-	-
Clinton township	2 191	1 442	46	70	75	101	260	97	93	7
Columbus city (part)	323 492	150 042	26 017	50 704	39 747	26 146	13 480	14 657	2 633	66
Dublin city (part)	10 546	6 601	1 023	720	748	604	352	394	104	-
Franklin township	5 031	2 999	381	271	410	494	152	154	170	-
Valleyview village	265	256	-	4	-	-	-	-	5	-
Grandview Heights city	3 067	1 642	211	823	105	34	69	175	8	-
Hamilton township	3 180	2 414	48	106	131	10	9	-	456	6
Groveport village (part)	-	-	-	-	-	-	-	-	-	-
Lockbourne village	117	103	2	2	-	-	-	-	10	-
Obetz village (part)	1 232	948	29	60	65	7	9	-	114	-
Jackson township	12 912	9 225	665	1 389	1 076	208	39	175	135	-
Grove City city	10 655	7 361	632	1 296	980	108	39	164	75	-
Urbancrest village	349	196	2	20	48	78	-	5	-	-
Jefferson township	2 037	1 849	25	38	64	53	-	8	-	-
Reynoldsburg city (part)	267	267	-	-	-	-	-	-	-	-

Table 17. **Units in Structure: 2000**—Con.

[Data based on a sample (except Tables 65-68). For information on confidentiality protection, coverage, sampling error, and nonsampling error, see Appendix G.
For location of definitions, see "How to Use This Census Report"]

State County County Subdivision Place	Total housing units	Units in structure								
		1 unit, detached	1 unit, attached	2 to 4 units	5 to 9 units	10 to 19 units	20 to 49 units	50 or more units	Mobile home	Boat, RV, van, etc.
Franklin County—Con.										
Madison township	8 234	6 722	278	472	238	185	97	73	169	-
Blacklick Estates CDP (part)	2 964	2 669	-	141	58	18	15	54	9	-
Canal Winchester village (part)	1 667	1 417	117	101	-	-	25	-	7	-
Groveport village (part)	1 678	1 099	119	180	117	71	57	19	16	-
Obetz village (part)	290	175	-	-	-	-	-	-	115	-
Pickerington city (part)	7	7	-	-	-	-	-	-	-	-
Marble Cliff village	307	144	15	78	62	6	2	-	-	-
Mifflin township	13 667	10 344	820	790	695	390	317	288	23	-
Gahanna city	12 351	9 187	790	733	682	354	317	288	-	-
Norwich township	10 131	8 181	434	773	312	263	47	96	25	-
Hilliard city (part)	8 676	6 726	434	773	312	263	47	96	25	-
Perry township	1 512	1 361	31	29	30	35	20	6	-	-
Plain township	2 246	2 070	38	39	58	27	-	9	5	-
New Albany village	1 425	1 265	29	32	58	27	-	9	5	-
Pleasant township	2 633	2 204	10	34	-	-	-	-	385	-
Harrisburg village (part)	138	114	10	14	-	-	-	-	-	-
Prairie township	6 950	5 138	188	395	308	431	345	116	29	-
Lake Darby CDP (part)	1 181	1 174	-	-	-	-	-	-	7	-
Lincoln Village CDP	4 253	2 749	188	380	262	271	289	92	22	-
New Rome village	28	13	-	15	-	-	-	-	-	-
Sharon township	6 887	5 543	424	531	163	76	32	111	7	-
Riverlea village	243	207	15	17	4	-	-	-	-	-
Worthington city	5 875	4 613	390	487	159	76	32	111	7	-
Truro township	11 771	6 750	696	1 134	1 164	974	398	349	306	-
Blacklick Estates CDP (part)	502	346	5	6	13	104	25	3	-	-
Brice village	29	29	-	-	-	-	-	-	-	-
Reynoldsburg city (part)	11 151	6 292	685	1 128	1 151	870	373	346	306	-
Upper Arlington city	14 428	10 937	881	1 733	509	118	44	206	-	-
Washington township	694	275	8	62	69	54	-	44	182	-
Hilliard city (part)	217	8	-	42	69	54	-	44	-	-
Westerville city (part)	11 022	8 172	617	700	783	179	80	472	19	-
Whitehall city	8 978	4 089	743	1 712	678	360	765	438	186	7
Fulton County	16 232	12 581	311	1 191	391	134	63	42	1 517	2
Amboy township	582	535	5	20	5	2	-	-	15	-
Metamora village	200	165	5	14	5	2	-	-	9	-
Chesterfield township	390	333	7	5	7	-	-	-	38	-
Clinton township	3 656	2 624	96	329	213	77	19	13	285	-
Wauseon city	2 833	1 923	81	316	211	77	19	13	193	-
Dover township	564	472	-	9	-	-	-	-	83	-
Franklin township	267	243	-	-	-	-	-	-	24	-
Fulton township	1 269	1 028	11	93	-	-	-	6	131	-
Swanton village (part)	647	536	11	86	-	-	-	6	8	-
German township	2 542	1 838	118	257	90	44	25	14	156	-
Archbold village	1 803	1 141	114	237	90	44	25	14	138	-
Gorham township	979	697	11	104	29	-	11	9	116	2
Fayette village	570	394	11	104	29	-	11	9	12	-
Pike township	643	521	-	-	-	-	-	-	122	-
Royalton township	579	485	6	27	-	-	-	-	61	-
Lyons village	227	197	3	20	-	-	-	-	7	-
Swan Creek township	3 099	2 507	41	191	11	11	-	-	338	-
Delta village (part)	188	141	-	9	-	-	-	-	38	-
Swanton village (part)	627	482	13	92	11	11	-	-	18	-
York township	1 662	1 298	16	156	36	-	8	-	148	-
Delta village (part)	972	721	10	146	36	-	8	-	51	-
Gallia County	13 498	8 712	90	645	233	64	142	33	3 489	90
Addison township	975	568	-	6	22	-	6	-	373	-
Cheshire township	593	454	-	3	-	-	-	-	134	2
Cheshire village	116	97	-	1	-	-	-	-	16	2
Clay township	894	582	6	-	-	-	-	-	279	27
Gallipolis township	2 735	1 927	24	380	65	30	57	21	218	13
Gallipolis city	2 067	1 428	18	333	65	24	57	21	108	13
Green township	2 289	1 351	34	175	116	17	25	9	562	-
Greenfield township	217	136	-	-	-	-	-	-	81	-
Guyan township	538	350	-	-	-	-	-	-	188	-
Crown City village	195	163	-	-	-	-	-	-	32	-
Harrison township	430	235	4	-	-	-	-	-	191	-
Huntington township	655	398	-	7	2	3	-	-	239	6
Vinton village	150	119	-	7	2	-	-	-	20	2
Morgan township	601	385	-	10	-	-	-	-	197	9
Ohio township	475	275	-	-	-	-	-	-	178	22
Perry township	540	351	-	-	-	-	-	-	189	-
Raccoon township	843	525	2	29	28	14	54	3	188	-
Centerville village	50	36	-	-	-	-	-	-	14	-
Rio Grande village	285	118	2	29	28	14	54	3	37	-
Springfield township	1 349	938	7	35	-	-	-	-	369	-
Walnut township	364	237	13	-	-	-	-	-	103	11
Geauga County	32 805	28 252	933	1 072	409	323	151	284	1 368	13
Auburn township	1 866	1 702	89	39	-	-	-	16	20	-
Bainbridge township	3 980	3 593	239	43	101	-	-	-	4	-
Bainbridge CDP	1 303	1 060	167	23	53	-	-	-	-	-
Burton township	1 604	1 250	26	170	88	22	5	-	43	-
Burton village	624	345	19	143	88	22	5	-	2	-
Chardon village	2 276	1 428	86	212	86	188	117	152	-	7
Chardon township	1 740	1 576	-	-	6	-	-	-	158	-
Chester township	4 038	3 830	34	37	13	-	8	-	116	-
Chesterland CDP	1 065	913	17	15	-	-	8	-	112	-
Claridon township	1 192	1 003	10	27	7	-	-	-	145	-
Aquilla village	145	136	3	4	-	-	-	-	2	-
Hambden township	1 506	1 053	43	8	-	-	-	-	402	-
Hunting Valley village (part)	63	63	-	-	-	-	-	-	-	-
Huntsburg township	876	828	9	39	-	-	-	-	-	-
Middlefield village	1 008	510	65	164	78	54	21	116	-	-
Middlefield township	1 235	862	76	89	3	28	-	-	177	-
Montville township	731	708	-	12	-	-	-	-	11	-
Munson township	2 170	2 154	-	16	-	-	-	-	-	-

Table 17. **Units in Structure: 2000**—Con.

[Data based on a sample (except Tables 65-68). For information on confidentiality protection, coverage, sampling error, and nonsampling error, see Appendix G.
For location of definitions, see "How to Use This Census Report"]

State County County Subdivision Place	Total housing units	Units in structure								
		1 unit, detached	1 unit, attached	2 to 4 units	5 to 9 units	10 to 19 units	20 to 49 units	50 or more units	Mobile home	Boat, RV, van, etc.
Geauga County—Con.										
Newbury township	2 192	2 042	64	68	8	10	-	-	-	-
Parkman township	1 010	864	74	59	-	-	-	-	13	-
Russell township	2 121	2 063	18	11	8	21	-	-	-	-
South Russell village	1 401	1 328	67	-	6	-	-	-	-	-
Thompson township	906	713	-	45	-	-	-	-	142	6
Troy township	890	682	33	33	5	-	-	-	137	-
Greene County	58 224	42 947	2 661	3 940	3 041	2 357	1 180	1 227	835	36
Bath township	16 948	8 860	1 415	2 106	1 337	1 492	573	640	498	27
Fairborn city (part)	14 196	7 640	760	2 043	1 319	1 404	335	329	366	-
Wright-Patterson AFB CDP (part)	794	106	629	51	-	-	-	8	-	-
Beavercreek township	16 313	13 441	703	380	786	350	380	247	26	-
Beavercreek city	14 833	12 278	663	345	714	284	380	143	26	-
Fairborn city (part)	217	217	-	-	-	-	-	-	-	-
Wright-Patterson AFB CDP (part)	-	-	-	-	-	-	-	-	-	-
Bellbrook city	2 700	2 272	25	138	175	66	-	24	-	-
Caesarscreek township	465	457	8	-	-	-	-	-	-	-
Cedarville township	1 157	887	28	173	38	5	19	3	4	-
Cedarville village	719	476	27	151	38	5	19	3	-	-
Jefferson township	420	365	2	17	-	-	-	-	36	-
Bowersville village	129	93	2	14	-	-	-	-	20	-
Kettering city (part)	-	-	-	-	-	-	-	-	-	-
Miami township	2 209	1 756	72	207	81	46	47	-	-	-
Clifton village (part)	57	54	-	3	-	-	-	-	-	-
Yellow Springs village	1 660	1 210	72	204	81	46	47	-	-	-
New Jasper township	928	921	-	7	-	-	-	-	-	-
Shawnee Hills CDP (part)	554	554	-	-	-	-	-	-	-	-
Ross township	263	249	-	-	-	-	-	-	14	-
Jamestown village (part)	-	-	-	-	-	-	-	-	-	-
Silvercreek township	1 442	1 241	15	111	32	11	12	-	17	3
Jamestown village (part)	809	625	8	111	32	11	12	-	10	-
Shawnee Hills CDP (part)	299	299	-	-	-	-	-	-	-	-
Spring Valley township	1 059	851	17	23	-	23	-	-	145	-
Spring Valley village	212	197	4	11	-	-	-	-	-	-
Sugarcreek township	2 349	1 908	112	99	81	139	-	10	-	-
Xenia city	9 898	7 800	246	646	495	212	122	296	75	6
Xenia township	2 073	1 939	18	33	16	13	27	7	20	-
Wilberforce CDP	172	154	18	-	-	-	-	-	-	-
Guernsey County	18 771	12 999	175	1 386	605	215	138	133	2 969	151
Adams township	751	604	7	-	-	-	-	-	140	-
Cambridge township	7 279	4 726	106	1 101	471	181	103	119	467	5
Cambridge city	5 557	3 387	106	1 000	439	156	86	119	264	-
Center township	791	626	-	-	-	-	6	-	159	-
Lore City village (part)	45	45	-	-	-	-	-	-	-	-
Jackson township	2 364	1 547	24	205	107	26	29	4	422	-
Byesville village	1 141	785	13	111	67	21	22	4	118	-
Jefferson township	61	26	-	-	-	-	-	-	35	-
Knox township	256	192	-	-	-	-	-	-	58	6
Liberty township	490	360	4	-	-	-	-	-	120	6
Kimbolton village	58	37	4	-	-	-	-	-	17	-
Londonderry township	467	323	13	-	-	-	-	-	110	21
Madison township	418	254	6	-	-	-	-	7	131	20
Millwood township	529	399	1	13	15	-	-	-	87	14
Quaker City village	249	202	1	13	15	-	-	-	18	-
Salesville village	64	53	-	-	-	-	-	-	9	2
Monroe township	326	223	-	-	-	-	-	-	103	-
Oxford township	307	192	-	-	-	-	-	3	101	11
Fairview village (part)	35	33	-	-	-	-	-	-	2	-
Richland township	1 163	894	12	10	-	-	-	-	209	38
Lore City village (part)	39	39	-	-	-	-	-	-	-	-
Senecaville village	199	169	4	3	-	-	-	-	16	7
Spencer township	447	348	-	-	-	-	-	-	94	5
Cumberland village	165	154	-	-	-	-	-	-	11	-
Valley township	1 072	852	-	16	-	-	-	-	198	6
Pleasant City village	190	161	-	9	-	-	-	-	20	-
Washington township	269	207	-	-	6	-	-	-	56	-
Westland township	710	548	-	20	6	8	-	-	128	-
Wheeling township	377	221	-	-	-	-	-	-	149	7
Wills township	694	457	2	21	-	-	-	-	202	12
Lore City village (part)	60	53	-	5	-	-	-	-	2	-
Old Washington village	130	100	2	6	-	-	-	-	22	-
Hamilton County	373 393	208 200	13 384	56 935	28 084	31 617	13 567	18 220	3 302	84
Amberley village	1 398	1 390	8	-	-	-	-	-	-	-
Anderson township	16 050	13 697	708	219	402	381	103	516	24	-
Cherry Grove CDP	1 536	1 529	-	-	-	7	-	-	-	-
Dry Run CDP	2 117	2 104	8	-	5	-	-	-	-	-
Forestville CDP	4 497	2 677	640	113	272	246	103	446	-	-
Fruit Hill CDP	1 451	1 379	-	26	19	27	-	-	-	-
Sherwood CDP	1 352	1 329	7	16	-	-	-	-	-	-
Turpin Hills CDP	1 832	1 515	45	17	97	95	-	63	-	-
Arlington Heights village	418	228	7	103	12	37	5	-	26	-
Blue Ash city	5 307	3 522	610	212	177	485	89	212	-	-
Cheviot city	4 348	2 460	53	914	162	619	93	47	-	-
Cincinnati city	165 945	59 610	5 492	39 714	18 346	18 350	10 634	13 589	147	63
Colerain township	23 111	17 370	1 152	839	989	1 897	278	228	358	-
Groesbeck CDP	2 846	2 039	45	122	46	202	53	53	286	-
Mount Healthy Heights CDP	1 315	944	64	141	101	33	-	7	25	-
Northbrook CDP	4 309	2 936	614	40	289	348	31	37	14	-
Northgate CDP	2 771	2 551	35	35	55	-	10	80	5	-
Pleasant Run CDP	1 762	1 695	15	-	-	52	-	-	-	-
White Oak CDP	5 552	3 627	109	457	415	763	130	51	-	-
Columbia township	2 817	2 074	61	199	242	200	-	27	14	-
Fairfax village	795	715	3	68	9	-	-	-	-	-
Crosby township	1 085	802	-	-	-	-	-	-	283	-
Deer Park city	2 719	2 036	42	378	158	7	-	98	-	-
Delhi township	10 633	8 899	110	487	202	571	92	250	13	9

Table 17. **Units in Structure: 2000**—Con.

[Data based on a sample (except Tables 65-68). For information on confidentiality protection, coverage, sampling error, and nonsampling error, see Appendix G.
For location of definitions, see "How to Use This Census Report"]

State County County Subdivision Place	Total housing units	Units in structure								
		1 unit, detached	1 unit, attached	2 to 4 units	5 to 9 units	10 to 19 units	20 to 49 units	50 or more units	Mobile home	Boat, RV, van, etc.
Hamilton County—Con.										
Elmwood Place village	1 173	548	30	419	136	40	-	-	-	-
Evendale village	1 077	1 077	-	-	-	-	-	-	-	-
Fairfield city (part)	-	-	-	-	-	-	-	-	-	-
Forest Park city	7 706	5 046	155	450	982	762	95	198	18	-
Glendale village	973	848	71	18	18	18	-	-	-	-
Golf Manor village	1 840	936	42	747	29	-	15	41	30	-
Green township	21 987	17 336	568	955	799	1 981	274	48	26	-
Bridgetown North CDP	5 176	3 972	65	314	109	481	197	31	7	-
Covedale CDP (part)	2 481	2 201	85	109	71	7	-	8	-	-
Dent CDP (part)	3 403	1 735	257	143	302	881	69	9	7	-
Mack North CDP	1 159	1 144	10	5	-	-	-	-	-	-
Mack South CDP	1 960	1 922	11	19	8	-	-	-	-	-
Monfort Heights East CDP	1 611	1 148	17	69	78	291	8	-	-	-
Monfort Heights South CDP	1 719	1 651	-	38	30	-	-	-	-	-
White Oak East CDP	1 486	1 106	21	62	119	173	-	-	5	-
White Oak West CDP	1 136	877	24	71	9	148	-	-	7	-
Greenhills village	1 684	969	300	169	181	41	6	-	18	-
Harrison township	4 793	3 154	40	265	157	355	-	7	815	-
Harrison city	2 829	2 079	31	250	119	343	-	7	-	-
Lincoln Heights village	1 761	803	171	237	401	131	-	18	-	-
Lockland village	1 826	961	57	351	68	120	149	114	6	-
Loveland city (part)	3 858	2 559	255	78	271	374	94	227	-	-
Madeira city	3 530	3 226	19	143	46	5	-	-	91	-
Mariemont village	1 553	888	144	324	65	54	56	22	-	-
Miami township	4 761	4 008	115	256	62	130	9	9	168	4
Addyston village	412	252	6	48	19	72	-	9	2	4
Cleves village (part)	1 010	830	8	111	25	33	-	-	3	-
Dent CDP (part)	-	-	-	-	-	-	-	-	-	-
Grandview CDP	529	368	-	30	-	-	-	-	131	-
North Bend village	296	152	62	36	12	25	9	-	-	-
Milford city (part)	20	15	-	-	5	-	-	-	-	-
Montgomery city	3 719	3 305	145	70	68	59	8	64	-	-
Mount Healthy city	3 426	1 713	117	512	404	226	81	222	151	-
Newtown village	982	771	24	44	42	83	15	-	3	-
North College Hill city	4 500	3 182	78	401	183	335	78	243	-	-
Norwood city	10 040	4 731	69	3 603	622	761	206	43	5	-
Reading city	5 127	3 104	47	716	323	678	117	99	43	-
St. Bernard city	2 195	1 110	42	744	116	152	31	-	-	-
Sharonville city (part)	5 437	2 868	547	338	332	417	295	503	137	-
Silverton city	2 626	1 506	8	596	126	85	208	97	-	-
Springdale city	4 611	2 460	462	449	381	375	110	374	-	-
Springfield township	14 513	12 068	482	567	358	708	108	176	46	-
Covedale CDP (part)	-	-	-	-	-	-	-	-	-	-
Finneytown CDP	5 394	4 252	203	243	235	248	27	165	21	-
Pleasant Run Farm CDP	1 718	1 300	23	14	15	357	9	-	-	-
Sycamore township	8 628	5 760	601	633	386	301	197	612	133	5
Dillonvale CDP	1 610	1 420	7	93	22	23	39	6	-	-
Kenwood CDP	3 451	1 987	278	283	104	196	149	398	51	5
Symmes township	5 434	3 769	332	396	509	292	42	76	18	-
Loveland Park CDP (part)	132	132	-	-	-	-	-	-	-	-
Terrace Park village	794	784	10	-	-	-	-	-	-	-
The Village of Indian Hill city	2 141	2 094	21	22	4	-	-	-	-	-
Whitewater township	2 285	1 003	14	45	78	384	23	9	729	-
Cleves village (part)	-	-	-	-	-	-	-	-	-	-
Woodlawn village	1 342	803	26	52	188	171	48	51	-	3
Wyoming city	3 220	2 707	149	270	54	32	8	-	-	-
Hancock County	29 785	21 220	855	2 625	1 434	804	465	298	2 084	-
Allen township	819	700	2	9	8	-	-	-	100	-
Van Buren village	117	112	2	2	-	-	-	-	1	-
Amanda township	405	386	2	3	-	-	-	-	14	-
Vanlue village	159	150	-	3	-	-	-	-	6	-
Biglick township	380	344	4	-	-	-	-	-	32	-
Blanchard township	437	413	-	3	10	-	-	-	11	-
Benton Ridge village	120	112	-	3	-	-	-	-	5	-
Cass township	371	342	-	8	-	-	-	-	21	-
Delaware township	479	403	-	33	-	-	-	-	43	-
Mount Blanchard village	207	153	-	33	-	-	-	-	21	-
Eagle township	440	436	-	-	-	-	-	-	4	-
Arlington village (part)	-	-	-	-	-	-	-	-	-	-
Findlay city	17 170	11 116	697	2 233	1 208	612	423	104	777	-
Jackson township	389	386	-	-	-	-	-	-	3	-
Arlington village (part)	-	-	-	-	-	-	-	-	-	-
Liberty township	2 448	1 490	53	81	161	103	36	44	480	-
Madison township	831	701	15	35	22	-	-	-	58	-
Arlington village (part)	535	455	12	33	22	-	-	-	13	-
Marion township	879	710	13	11	-	-	-	143	2	-
Orange township	541	418	4	7	-	40	-	-	72	-
Bluffton village (part)	75	35	-	-	-	40	-	-	-	-
Pleasant township	937	750	13	62	4	15	6	-	87	-
McComb village	649	511	13	47	4	15	6	-	53	-
Portage township	239	239	-	-	-	-	-	-	-	-
Union township	633	569	1	8	-	-	-	-	55	-
Mount Cory village	82	77	-	-	-	-	-	-	5	-
Rawson village	173	145	1	3	-	-	-	-	24	-
Van Buren township	393	344	2	10	3	-	-	-	34	-
Jenera village	99	92	2	2	3	-	-	-	-	-
Washington township	1 994	1 473	49	122	18	34	-	7	291	-
Arcadia village	219	201	-	6	-	-	-	-	12	-
Fostoria city (part)	1 399	925	49	107	18	34	-	7	259	-
Hardin County	12 907	9 501	175	1 168	313	268	180	61	1 236	5
Blanchard township	660	558	2	2	-	10	9	-	79	-
Dunkirk village	412	347	2	2	-	10	9	-	42	-
Buck township	1 027	825	5	56	19	30	7	5	80	-
Kenton city (part)	630	518	5	41	19	18	7	5	17	-
Cessna township	211	195	-	-	-	-	-	-	16	-
Dudley township	436	353	28	6	7	-	-	-	42	-

Table 17. **Units in Structure: 2000**—Con.

[Data based on a sample (except Tables 65-68). For information on confidentiality protection, coverage, sampling error, and nonsampling error, see Appendix G.
For location of definitions, see "How to Use This Census Report"]

State County County Subdivision Place	Total housing units	Units in structure								
		1 unit, detached	1 unit, attached	2 to 4 units	5 to 9 units	10 to 19 units	20 to 49 units	50 or more units	Mobile home	Boat, RV, van, etc.
Hardin County—Con.										
Goshen township	224	206	6	6	-	-	-	-	6	-
Hale township	610	547	17	4	2	-	-	-	40	-
Mount Victory village	270	248	-	2	2	-	-	-	18	-
Ridgeway village (part)	91	83	2	2	-	-	-	-	4	-
Jackson township	929	704	2	49	12	-	2	-	160	-
Forest village	635	464	2	47	12	-	2	-	108	-
Patterson village	70	50	-	2	-	-	-	-	18	-
Liberty township	2 579	1 489	29	528	117	36	72	9	299	-
Ada village	1 944	962	29	514	117	26	72	9	215	-
Lynn township	239	213	6	-	-	-	-	-	15	5
McDonald township	342	296	-	-	-	-	-	-	46	-
Marion township	1 050	804	13	39	24	-	18	2	150	-
Alger village	412	281	11	23	22	-	18	2	55	-
McGuffey village	222	153	2	16	2	-	-	-	49	-
Pleasant township	3 784	2 612	58	469	132	192	72	45	204	-
Kenton city (part)	3 186	2 051	58	469	132	192	72	45	167	-
Roundhead township	313	270	-	-	-	-	-	-	43	-
Taylor Creek township	187	166	9	3	-	-	-	-	9	-
Washington township	316	263	-	6	-	-	-	-	47	-
Harrison County	7 680	5 693	66	342	113	53	32	7	1 289	85
Archer township	137	91	-	-	-	-	-	-	46	-
Athens township	235	161	-	5	-	-	-	-	57	12
New Athens village	148	117	-	5	-	-	-	-	26	-
Cadiz township	1 682	1 175	28	210	64	8	12	-	185	-
Cadiz village	1 512	1 057	28	210	64	8	12	-	133	-
Franklin township	441	378	2	-	-	-	-	-	61	-
Deersville village	63	53	-	-	-	-	-	-	10	-
Freeport township	386	283	6	12	12	3	7	2	61	-
Freeport village	209	146	6	12	12	3	7	2	21	-
German township	324	235	-	5	-	-	-	-	64	20
Green township	791	611	7	20	-	11	-	-	142	-
Hopedale village	407	330	7	20	-	11	-	-	39	-
Monroe township	567	382	4	18	12	4	8	-	139	-
Bowerston village	158	113	2	15	8	4	2	-	14	-
Moorefield township	264	187	-	6	-	-	-	-	57	14
North township	822	603	-	46	19	24	5	5	120	-
Scio village	411	302	-	46	19	24	5	5	10	-
Nottingham township	298	206	6	-	-	-	-	-	82	4
Rumley township	674	541	13	15	6	3	-	-	86	10
Jewett village	321	272	11	9	2	3	-	-	24	-
Short Creek township	471	394	-	5	-	-	-	-	72	-
Adena village (part)	58	51	-	-	-	-	-	-	7	-
Harrisville village	113	100	-	5	-	-	-	-	8	-
Stock township	256	197	-	-	-	-	-	-	41	18
Washington township	332	249	-	-	-	-	-	-	76	7
Henry County	11 622	9 303	101	710	282	124	54	6	1 042	-
Bartlow township	991	804	7	59	20	-	-	-	101	-
Deshler village	759	576	7	59	16	-	-	-	101	-
Damascus township	726	595	-	7	3	-	-	-	121	-
McClure village	310	247	-	7	-	-	-	-	56	-
Flatrock township	484	457	3	5	-	-	-	-	19	-
Florida village	106	94	3	3	-	-	-	-	6	-
Holgate village (part)	2	2	-	-	-	-	-	-	-	-
Freedom township	308	301	-	6	-	-	-	-	1	-
Harrison township	494	428	9	20	-	-	-	-	37	-
Napoleon city (part)	107	65	9	20	-	-	-	-	13	-
Liberty township	1 069	792	26	58	128	-	-	-	65	-
Liberty Center village (part)	409	331	2	25	-	-	-	-	51	-
Napoleon city (part)	180	25	17	23	115	-	-	-	-	-
Marion township	535	468	3	21	6	3	-	-	34	-
Hamler village	251	218	-	21	6	3	-	-	3	-
Monroe township	460	418	-	20	-	-	-	-	22	-
Malinta village	122	106	-	12	-	-	-	-	4	-
Napoleon township	4 326	3 099	49	445	114	121	54	6	438	-
Napoleon city (part)	3 766	2 551	49	445	114	121	54	6	426	-
Pleasant township	877	794	4	39	-	-	-	-	40	-
Holgate village (part)	461	400	4	39	-	-	-	-	18	-
New Bavaria village	35	28	-	-	-	-	-	-	7	-
Richfield township	249	215	-	-	5	-	-	-	29	-
Ridgeville township	429	373	-	24	-	-	-	-	32	-
Washington township	674	559	-	6	6	-	-	-	103	-
Liberty Center village (part)	41	37	-	4	-	-	-	-	-	-
Highland County	17 583	12 244	264	992	353	175	240	21	3 244	50
Brushcreek township	528	391	-	5	-	-	-	-	132	-
Sinking Spring village	66	55	-	-	-	-	-	-	11	-
Clay township	499	415	-	6	-	-	-	-	78	-
Concord township	478	388	-	-	-	-	-	-	90	-
Dodson township	932	723	17	58	8	4	23	-	96	3
Lynchburg village (part)	562	448	5	58	-	4	23	-	21	3
Fairfield township	1 308	916	12	105	7	-	31	-	237	-
Highland village	108	80	4	11	-	-	-	-	13	-
Leesburg village	555	358	-	77	7	-	27	-	86	-
Hamer township	234	203	6	-	-	-	-	-	25	-
Jackson township	412	292	-	-	-	-	-	-	120	-
Liberty township	4 355	2 888	107	424	296	141	102	21	376	-
Hillsboro city	2 938	1 767	101	385	296	141	102	21	125	-
Madison township	2 834	2 189	58	332	40	28	84	-	103	-
Greenfield city	2 111	1 562	58	309	40	28	84	-	30	-
Marshall township	675	369	26	5	-	-	-	-	262	13
New Market township	681	552	-	10	-	-	-	-	119	-
Paint township	2 264	1 103	30	21	-	-	-	-	1 076	34
Penn township	389	306	-	-	-	-	-	-	83	-
Salem township	291	229	-	12	-	-	-	-	50	-
Union township	703	478	-	14	-	-	-	-	211	-
Washington township	445	322	-	-	-	-	-	-	123	-

Table 17. **Units in Structure: 2000**—Con.

[Data based on a sample (except Tables 65-68). For information on confidentiality protection, coverage, sampling error, and nonsampling error, see Appendix G.
For location of definitions, see "How to Use This Census Report"]

State County County Subdivision Place	Total housing units	Units in structure								
		1 unit, detached	1 unit, attached	2 to 4 units	5 to 9 units	10 to 19 units	20 to 49 units	50 or more units	Mobile home	Boat, RV, van, etc.
Highland County—Con.										
Whiteoak township	555	480	8	-	2	2	-	-	63	-
Mowrystown village	163	141	8	-	2	2	-	-	10	-
Sardinia village (part)	-	-	-	-	-	-	-	-	-	-
Hocking County	12 141	8 828	87	709	189	39	67	54	2 136	32
Benton township	433	336	5	7	-	-	-	-	79	6
Falls township	4 975	3 589	54	545	125	20	56	54	524	8
Logan city (part)	2 901	2 065	33	510	102	14	56	54	67	-
Good Hope township	587	464	-	7	-	-	-	-	116	-
Green township	1 004	656	7	25	55	8	7	-	246	-
Logan city (part)	126	85	-	8	13	8	7	-	5	-
Laurel township	528	436	14	-	-	-	-	-	78	-
Marion township	1 171	928	-	7	-	-	-	-	236	-
Perry township	1 164	837	7	60	9	11	4	-	218	18
Laurelville village	273	168	7	56	9	11	4	-	18	-
Salt Creek township	535	392	-	16	-	-	-	-	127	-
Starr township	611	459	-	7	-	-	-	-	145	-
Ward township	666	413	-	35	-	-	-	-	218	-
Buchtel village (part)	2	2	-	-	-	-	-	-	-	-
Murray City village	209	156	-	22	-	-	-	-	31	-
Washington township	467	318	-	-	-	-	-	-	149	-
Holmes County	12 280	9 147	496	698	159	16	69	11	1 610	74
Berlin township	1 112	853	78	71	12	-	-	-	98	-
Clark township	853	693	44	61	8	-	-	-	47	-
Baltic village (part)	18	14	-	2	-	-	-	-	2	-
Hardy township	2 041	1 258	47	330	94	3	39	9	261	-
Millersburg village	1 358	711	18	306	89	3	39	9	183	-
Killbuck township	844	603	2	53	11	6	30	2	137	-
Killbuck village	384	258	2	40	11	4	12	2	55	-
Knox township	468	348	-	2	-	-	-	-	104	14
Nashville village (part)	11	11	-	-	-	-	-	-	-	-
Mechanic township	910	731	7	19	-	-	-	-	149	4
Monroe township	437	379	-	-	-	-	-	-	58	-
Paint township	883	635	131	41	6	7	-	-	63	-
Prairie township	877	678	12	42	-	-	-	-	137	8
Holmesville village	158	126	-	19	-	-	-	-	13	-
Richland township	568	369	6	21	3	-	-	-	138	31
Glenmont village	125	79	-	10	3	-	-	-	33	-
Ripley township	711	534	-	21	14	-	-	-	133	9
Salt Creek township	918	704	143	13	11	-	-	-	47	-
Walnut Creek township	905	799	24	15	-	-	-	-	67	-
Washington township	753	563	2	9	-	-	-	-	171	8
Loudonville village (part)	32	32	-	-	-	-	-	-	-	-
Nashville village (part)	68	59	-	2	-	-	-	-	7	-
Huron County	23 594	16 865	532	2 785	786	373	309	63	1 881	-
Bellevue city (part)	1 673	1 135	86	252	143	7	12	-	38	-
Bronson township	665	549	40	21	-	-	-	-	55	-
Clarksfield township	567	539	-	7	-	-	-	-	21	-
Fairfield township	460	374	3	19	-	-	-	-	64	-
North Fairfield village	193	152	3	10	-	-	-	-	28	-
Fitchville township	412	365	-	-	-	-	-	-	47	-
Greenfield township	559	529	11	6	-	-	-	-	13	-
Greenwich village	612	422	-	82	9	5	30	-	64	-
Greenwich township	338	235	3	5	-	-	-	-	95	-
Hartland township	347	275	6	12	-	-	-	-	54	-
Lyme township	345	338	7	-	-	-	-	-	-	-
New Haven township	1 134	777	17	119	26	-	5	-	190	-
Plymouth village (part)	354	240	15	53	26	-	5	-	15	-
New London township	1 377	914	18	187	33	5	50	4	166	-
New London village	1 107	648	18	183	33	5	50	4	166	-
Norwalk city	6 663	4 220	181	1 133	441	217	129	41	301	-
Norwalk township	1 555	1 015	12	109	24	13	15	-	367	-
Milan village (part)	175	169	3	-	-	-	-	-	3	-
Norwich township	433	423	-	-	-	-	-	-	10	-
Peru township	356	356	-	-	-	-	-	-	-	-
Richmond township	434	407	-	14	6	-	-	-	7	-
Ridgefield township	909	712	13	154	5	7	-	2	16	-
Monroeville village	565	409	5	127	5	7	-	2	10	-
Ripley township	314	299	-	-	-	-	-	-	15	-
Sherman township	180	174	-	-	-	-	-	-	6	-
Townsend township	585	525	15	6	-	15	-	-	24	-
Wakeman township	952	690	11	39	-	2	-	-	210	-
Wakeman village	374	310	5	35	-	-	-	-	24	-
Willard city	2 724	1 592	109	620	99	102	68	16	118	-
Jackson County	13 909	9 711	121	484	364	192	209	108	2 676	44
Bloomfield township	399	246	-	-	-	-	-	-	146	7
Coal township	892	584	4	33	17	-	5	-	241	8
Coalton village	234	161	4	24	17	-	5	-	23	-
Franklin township	765	647	-	5	4	-	-	-	109	-
Hamilton township	275	190	-	-	-	-	-	-	85	-
Jackson city	2 827	2 039	51	241	131	73	85	87	114	6
Jackson township	504	282	-	-	-	-	-	-	222	-
Jefferson township	1 506	1 007	-	31	5	8	24	-	422	9
Oak Hill village (part)	427	297	-	31	5	8	24	-	62	-
Liberty township	717	525	-	9	-	-	-	-	183	-
Lick township	1 176	815	13	23	50	24	-	-	244	7
Madison township	875	640	3	5	2	-	7	-	211	7
Oak Hill village (part)	320	220	3	5	-	-	-	-	92	-
Milton township	436	297	-	11	-	-	-	-	128	-
Scioto township	627	422	15	-	-	-	-	-	190	-
Washington township	286	222	-	-	-	-	-	-	64	-
Wellston city	2 624	1 795	35	126	155	87	88	21	317	-

Table 17. **Units in Structure: 2000**—Con.

[Data based on a sample (except Tables 65-68). For information on confidentiality protection, coverage, sampling error, and nonsampling error, see Appendix G.
For location of definitions, see "How to Use This Census Report"]

State County County Subdivision Place	Total housing units	Units in structure								
		1 unit, detached	1 unit, attached	2 to 4 units	5 to 9 units	10 to 19 units	20 to 49 units	50 or more units	Mobile home	Boat, RV, van, etc.
Jefferson County	33 291	25 009	671	2 593	646	516	300	735	2 802	19
Brush Creek township	197	114	-	-	-	-	-	-	83	-
Cross Creek township	3 792	3 007	9	257	68	88	33	7	311	12
New Alexandria village (part)	85	77	-	3	-	-	-	-	5	-
Wintersville village (part)	1 340	1 062	-	104	47	82	21	7	17	-
Island Creek township	4 784	3 685	135	138	80	92	20	31	603	-
Toronto city (part)	1 510	1 208	103	77	18	32	20	15	37	-
Wintersville village (part)	459	421	6	26	6	-	-	-	-	-
Knox township	2 312	1 453	79	78	73	30	52	72	475	-
Empire village	140	70	-	-	-	-	-	-	70	-
Stratton village (part)	136	72	-	4	-	-	-	-	60	-
Toronto city (part)	1 122	603	79	68	73	30	45	72	152	-
Mount Pleasant township	1 165	1 045	10	31	-	-	-	-	79	-
Dillonvale village (part)	271	245	2	13	-	-	-	-	11	-
Mount Pleasant village	232	204	6	7	-	-	-	-	15	-
Ross township	209	134	-	-	-	-	-	-	75	-
Salem township	1 304	1 058	10	27	10	-	-	-	199	-
Richmond village	248	206	2	13	10	-	-	-	17	-
Saline township	631	479	12	3	-	-	-	-	137	-
Irondale village	154	129	-	-	-	-	-	-	25	-
Stratton village (part)	11	9	-	-	-	-	-	-	2	-
Smithfield township	1 636	1 398	23	56	40	2	2	-	115	-
Adena village (part)	334	293	2	25	3	-	-	-	11	-
Dillonvale village (part)	111	98	5	2	-	-	-	-	6	-
Smithfield village	399	311	9	22	37	-	2	-	18	-
Springfield township	1 172	929	6	22	12	-	-	-	203	-
Amsterdam village	255	215	2	6	12	-	-	-	20	-
Bergholz village	326	288	2	10	-	-	-	-	26	-
Steubenville city	9 454	6 410	277	1 476	315	283	107	557	29	-
Steubenville township	2 152	1 805	60	176	12	12	-	68	19	-
Mingo Junction village	1 694	1 391	60	151	12	12	-	61	7	-
Warren township	2 088	1 673	22	206	29	9	56	-	93	-
Rayland village	201	183	2	16	-	-	-	-	-	-
Tiltonsville village	682	527	6	89	14	9	31	-	6	-
Yorkville village (part)	359	221	3	95	15	-	25	-	-	-
Wayne township	966	817	9	27	-	-	-	-	113	-
Bloomingdale village	94	83	1	2	-	-	-	-	8	-
Wells township	1 429	1 002	19	96	7	-	30	-	268	7
New Alexandria village (part)	2	2	-	-	-	-	-	-	-	-
Knox County	21 793	17 238	427	2 087	351	88	243	97	1 254	8
Berlin township	686	643	-	13	-	-	-	-	30	-
Brown township	492	439	-	10	9	-	-	-	34	-
Butler township	283	195	-	-	-	-	-	-	88	-
Clay township	495	366	9	10	-	-	-	-	110	-
Martinsburg village	77	52	-	8	-	-	-	-	17	-
Clinton township	1 455	1 057	29	51	18	7	-	-	293	-
College township	471	381	9	45	27	5	4	-	-	-
Gambier village	313	232	9	36	27	5	4	-	-	-
Fredericktown village	1 064	694	20	225	24	-	5	-	96	-
Harrison township	260	225	6	7	-	-	-	-	22	-
Hilliar township	1 117	892	27	132	24	-	6	-	36	-
Centerburg village	549	363	20	130	24	-	6	-	6	-
Howard township	2 132	2 069	-	40	-	-	-	-	15	8
Jackson township	329	224	21	-	-	-	-	-	84	-
Jefferson township	249	243	-	-	-	-	-	-	6	-
Liberty township	588	532	-	14	-	-	-	-	42	-
Middlebury township	378	324	25	9	-	-	-	-	20	-
Milford township	522	455	11	-	-	-	-	-	56	-
Miller township	314	302	-	6	-	-	-	-	6	-
Monroe township	825	791	4	7	-	14	-	-	9	-
Morgan township	309	298	-	7	-	-	-	-	4	-
Utica village (part)	-	-	-	-	-	-	-	-	-	-
Morris township	785	728	11	46	-	-	-	-	-	-
Mount Vernon city	6 724	4 493	232	1 328	241	62	224	97	47	-
Pike township	438	328	-	9	-	-	-	-	101	-
Pleasant township	579	525	-	10	-	-	-	-	44	-
Union township	980	740	15	118	8	-	4	-	95	-
Danville village	479	303	9	105	8	-	4	-	50	-
Gann village	56	49	-	4	-	-	-	-	3	-
Wayne township	318	294	8	-	-	-	-	-	16	-
Lake County	93 487	68 094	5 849	3 767	3 875	3 575	1 658	4 331	2 329	9
Concord township	5 896	4 450	964	143	230	76	16	15	2	-
Eastlake city	8 269	6 726	106	107	382	229	300	345	74	-
Kirtland city	2 558	2 216	35	54	69	46	7	-	131	-
Kirtland Hills village	243	237	1	5	-	-	-	-	-	-
Lakeline village	70	66	4	-	-	-	-	-	-	-
Leroy township	1 105	1 083	18	4	-	-	-	-	-	-
Madison township	7 384	5 669	195	291	114	48	71	42	954	-
Madison village	1 171	892	98	103	57	-	13	5	3	-
North Madison CDP	3 413	2 985	46	85	50	25	9	16	197	-
North Perry village (part)	5	5	-	-	-	-	-	-	-	-
Mentor city	19 301	15 278	1 505	625	447	531	376	184	355	-
Mentor-on-the-Lake city	3 405	2 286	210	75	295	393	62	79	5	-
Painesville city	6 928	3 962	399	799	775	524	210	221	35	3
Painesville township	7 776	5 342	916	574	371	235	43	34	261	-
Fairport Harbor village	1 546	902	131	347	109	38	19	-	-	-
Grand River village	116	108	-	8	-	-	-	-	-	-
Perry township	2 943	2 524	157	77	18	1	-	3	163	-
North Perry village (part)	311	292	8	5	-	1	-	3	2	-
Perry village	438	371	36	18	13	-	-	-	-	-
Timberlake village	320	317	1	-	-	-	-	-	2	-
Waite Hill village	197	193	4	-	-	-	-	-	-	-
Wickliffe city	5 787	4 856	168	196	162	119	135	72	79	-
Willoughby city	10 708	5 353	966	699	892	1 063	367	1 094	268	6
Willoughby Hills city	4 299	2 235	111	63	19	84	42	1 745	-	-
Willowick city	6 298	5 301	89	55	101	226	29	497	-	-

Table 17. **Units in Structure: 2000**—Con.

[Data based on a sample (except Tables 65-68). For information on confidentiality protection, coverage, sampling error, and nonsampling error, see Appendix G.
For location of definitions, see "How to Use This Census Report"]

State County County Subdivision Place	Total housing units	Units in structure								
		1 unit, detached	1 unit, attached	2 to 4 units	5 to 9 units	10 to 19 units	20 to 49 units	50 or more units	Mobile home	Boat, RV, van, etc.
Lawrence County	27 189	19 571	290	1 779	420	152	122	265	4 576	14
Aid township	356	278	-	7	-	-	-	-	71	-
Decatur township	321	174	-	14	-	-	-	-	133	-
Elizabeth township	1 172	734	-	6	-	-	-	-	426	6
Fayette township	3 884	2 805	35	293	52	-	9	-	690	-
Burlington CDP	1 140	737	35	60	15	-	9	-	284	-
South Point village (part)	1 067	862	-	126	37	-	-	-	42	-
Hamilton township	776	565	14	7	-	-	-	-	190	-
Hanging Rock village	129	89	-	-	-	-	-	-	40	-
Ironton city (part)	350	256	7	6	-	-	-	-	81	-
Lawrence township	982	751	-	9	-	-	-	-	222	-
Mason township	479	252	-	-	8	-	-	-	219	-
Perry township	2 929	1 983	34	230	79	16	43	35	509	-
Coal Grove village (part)	9	9	-	-	-	-	-	-	-	-
South Point village (part)	520	415	-	79	-	-	-	-	26	-
Rome township	3 712	2 767	29	204	40	7	-	-	665	-
Athalia village	158	102	-	7	-	-	-	-	49	-
Symmes township	244	148	-	-	-	-	-	-	96	-
Union township	4 001	2 947	37	276	81	59	5	-	588	8
Chesapeake village	447	338	7	39	-	-	3	-	58	2
Proctorville village	334	207	5	52	15	6	-	-	49	-
Upper township	7 269	5 461	141	733	160	70	65	230	409	-
Coal Grove village (part)	875	733	19	46	-	-	-	-	77	-
Ironton city (part)	5 164	3 801	88	682	160	70	65	230	68	-
Washington township	96	83	-	-	-	-	-	-	13	-
Windsor township	968	623	-	-	-	-	-	-	345	-
Licking County	58 760	43 764	1 195	5 710	2 141	1 022	658	722	3 509	39
Bennington township	452	426	-	-	-	-	-	-	26	-
Bowling Green township	596	527	-	22	-	-	-	-	47	-
Burlington township	421	378	-	8	-	-	-	-	35	-
Eden township	470	372	-	-	-	-	-	-	98	-
Etna township	2 041	1 711	5	31	12	26	-	-	256	-
Fallsbury township	332	224	8	-	-	-	-	-	100	-
Franklin township	680	665	-	-	-	-	-	-	15	-
Granville township	2 760	2 360	114	163	66	31	-	-	26	-
Granville village	1 384	1 053	94	140	66	31	-	-	-	-
Granville South CDP	419	396	-	23	-	-	-	-	-	-
Hanover township	1 043	782	1	22	-	-	-	-	238	-
Hanover village (part)	326	260	-	22	-	-	-	-	44	-
Harrison township	2 282	2 215	9	23	5	-	-	-	30	-
Beechwood Trails CDP	773	773	-	-	-	-	-	-	-	-
Kirkersville village	180	153	2	17	5	-	-	-	3	-
Hartford township	472	436	2	15	6	-	-	-	13	-
Hartford village	173	144	2	15	6	-	-	-	6	-
Heath city	3 623	2 307	57	591	154	59	112	16	327	-
Hopewell township	467	378	2	-	-	-	-	-	87	-
Gratiot village (part)	44	42	2	-	-	-	-	-	-	-
Jersey township	1 051	1 007	3	-	-	-	-	-	35	6
Liberty township	653	626	-	7	-	-	-	-	14	6
Licking township	1 683	1 477	-	33	15	-	-	-	149	9
Harbor Hills CDP	706	656	-	11	-	-	-	-	30	9
McKean township	592	508	-	3	-	-	-	-	71	10
Madison township	1 117	1 031	9	39	-	-	-	-	38	-
Hanover village (part)	-	-	-	-	-	-	-	-	-	-
Mary Ann township	771	473	-	13	-	-	-	-	285	-
Monroe township	2 213	1 757	23	203	73	18	20	50	69	-
Johnstown village	1 437	1 028	23	184	73	18	20	50	41	-
Newark city	20 668	12 966	704	3 762	1 338	609	456	620	210	3
Newark township	802	790	-	7	-	-	5	-	-	-
Newton township	1 211	1 158	5	21	-	-	1	-	26	-
St. Louisville village	126	113	-	10	-	-	1	-	2	-
Pataskala city	4 151	3 004	99	326	230	161	17	8	306	-
Perry township	536	429	-	2	-	-	-	-	105	-
Reynoldsburg city (part)	2 049	1 670	87	50	95	60	-	20	67	-
St. Albans township	772	727	9	10	7	-	-	-	19	-
Alexandria village	7	4	-	-	-	-	-	-	3	-
Union township	3 619	2 406	50	224	120	56	39	8	711	5
Buckeye Lake village (part)	1 537	861	22	99	25	25	14	-	486	5
Hebron village	918	549	14	110	84	20	23	8	110	-
Washington township	1 233	954	8	135	20	2	8	-	106	-
Utica village (part)	892	638	8	124	20	2	8	-	92	-
Logan County	21 571	15 995	325	1 496	640	194	197	72	2 599	53
Bloomfield township	169	147	-	10	-	-	-	-	12	-
Bokescreek township	542	451	-	22	-	-	-	-	67	2
Ridgeway village (part)	38	35	-	-	-	-	-	-	3	-
West Mansfield village (part)	280	232	-	22	-	-	-	-	24	2
Harrison township	710	572	16	24	-	-	-	-	98	-
Bellefontaine city (part)	143	85	7	9	-	-	-	-	42	-
Jefferson township	1 061	885	25	70	28	2	-	-	43	8
Bellefontaine city (part)	226	133	14	51	28	-	-	-	-	-
Valley Hi village (part)	29	23	-	6	-	-	-	-	-	-
Zanesfield village	105	79	4	13	-	2	-	-	7	-
Lake township	5 559	3 578	105	1 030	428	122	151	29	116	-
Bellefontaine city (part)	5 322	3 358	105	1 030	428	122	151	29	99	-
Liberty township	1 179	955	30	116	36	3	-	-	39	-
Bellefontaine city (part)	18	18	-	-	-	-	-	-	-	-
West Liberty village	701	525	25	101	30	3	-	-	17	-
McArthur township	764	682	-	21	-	-	-	-	61	-
Huntsville village	184	165	-	8	-	-	-	-	11	-
Miami township	943	804	6	45	-	-	-	-	88	-
De Graff village (part)	430	392	6	23	-	-	-	-	9	-
Quincy village	279	204	-	22	-	-	-	-	53	-
Monroe township	629	440	-	-	-	-	-	-	187	2
Valley Hi village (part)	161	-	-	-	-	-	-	-	159	2
Perry township	405	380	8	-	-	-	-	-	17	-
West Mansfield village (part)	24	22	-	-	-	-	-	-	2	-
Pleasant township	382	302	-	9	-	14	-	-	57	-

Table 17. **Units in Structure: 2000**—Con.

[Data based on a sample (except Tables 65-68). For information on confidentiality protection, coverage, sampling error, and nonsampling error, see Appendix G.
For location of definitions, see "How to Use This Census Report"]

State County County Subdivision Place	Total housing units	Units in structure								
		1 unit, detached	1 unit, attached	2 to 4 units	5 to 9 units	10 to 19 units	20 to 49 units	50 or more units	Mobile home	Boat, RV, van, etc.
Logan County—Con.										
Pleasant township—Con.										
De Graff village (part)	98	64	-	7	-	14	-	-	13	-
Richland township	1 189	1 035	30	6	-	-	-	-	118	-
Belle Center village	351	331	-	6	-	-	-	-	14	-
Rushcreek township	793	723	-	20	-	-	-	-	50	-
Rushsylvania village	217	179	-	20	-	-	-	-	18	-
Stokes township	3 888	2 601	49	35	36	33	24	-	1 075	35
Lakeview village	521	412	2	21	-	-	-	-	86	-
Union township	281	278	-	3	-	-	-	-	-	-
Washington township	2 706	1 820	56	85	112	15	22	43	547	6
Russells Point village	1 098	660	19	62	112	15	22	43	165	-
Zane township	371	342	-	-	-	5	-	-	24	-
Lorain County	111 368	83 148	4 073	8 378	2 956	4 584	2 103	2 636	3 470	20
Amherst city	4 610	3 827	174	190	54	71	106	38	150	-
Amherst township	2 973	2 176	25	113	2	5	14	-	638	-
South Amherst village (part)	545	490	7	46	-	-	2	-	-	-
Avon city	4 291	3 456	500	247	28	35	11	-	8	6
Avon Lake city	6 934	5 847	419	107	127	140	127	151	16	-
Brighton township	323	323	-	-	-	-	-	-	-	-
Brownhelm township	3 036	2 570	161	90	79	108	28	-	-	-
Vermilion city (part)	2 424	1 976	150	83	79	108	28	-	-	-
Camden township	581	553	8	13	-	-	-	-	7	-
Kipton village	115	108	-	7	-	-	-	-	-	-
Carlisle township	2 842	2 644	50	82	19	5	29	-	13	-
Columbia township	2 452	2 325	36	70	14	-	-	-	7	-
Eaton township	2 116	2 062	11	37	-	-	-	-	6	-
Eaton Estates CDP	472	466	-	6	-	-	-	-	-	-
Elyria city	23 841	14 839	541	2 236	991	2 049	543	909	1 733	-
Elyria township	1 449	1 333	23	73	20	-	-	-	-	-
Grafton village	841	722	31	63	6	19	-	-	-	-
Grafton township	912	897	11	-	-	-	-	-	4	-
Henrietta township	716	688	7	21	-	-	-	-	-	-
Huntington township	429	414	-	15	-	-	-	-	-	-
Lagrange township	2 084	1 754	63	110	24	16	-	-	117	-
Lagrange village	662	510	25	103	24	-	-	-	-	-
Lorain city	28 200	18 761	1 108	3 694	1 172	1 459	701	1 008	289	8
New Russia township	845	767	8	18	26	7	-	-	19	-
South Amherst village (part)	166	159	5	2	-	-	-	-	-	-
North Ridgeville city	8 587	7 081	494	205	51	114	256	46	334	6
Oberlin city	2 865	1 615	136	515	173	53	142	231	-	-
Penfield township	583	567	16	-	-	-	-	-	-	-
Pittsfield township	576	545	6	25	-	-	-	-	-	-
Rochester township	279	266	-	7	-	-	-	-	6	-
Rochester village	70	66	-	-	-	-	-	-	4	-
Sheffield village	1 147	995	82	20	-	50	-	-	-	-
Sheffield township	1 723	1 270	64	53	66	259	-	11	-	-
Sheffield Lake city	3 776	3 195	54	75	9	114	105	224	-	-
Wellington township	2 357	1 656	45	299	95	80	41	18	123	-
Wellington village	1 898	1 243	32	291	95	80	41	18	98	-
Lucas County	196 259	131 019	6 024	19 484	10 528	10 353	6 162	7 299	5 331	59
Harbor View village	43	41	-	-	-	-	-	-	2	-
Harding township	267	209	-	6	-	-	-	-	52	-
Jerusalem township	1 193	1 162	6	13	5	-	-	-	7	-
Maumee city	6 609	4 887	174	483	440	311	195	48	71	-
Monclova township	2 499	1 971	108	33	30	48	143	19	147	-
Oregon city	8 021	5 987	176	423	471	415	204	267	78	-
Ottawa Hills village	1 780	1 455	64	118	70	6	48	7	12	-
Providence township	1 251	1 066	19	-	-	-	-	-	166	-
Richfield township	583	561	-	14	-	-	-	2	6	-
Berkey village	102	99	-	1	-	-	-	2	-	-
Spencer township	678	609	10	39	13	-	-	-	7	-
Springfield township	9 971	5 738	625	348	1 128	753	351	272	747	9
Holland village	574	314	29	100	66	57	-	6	2	-
Swanton township	1 267	899	4	3	-	-	-	-	361	-
Swanton village (part)	9	9	-	-	-	-	-	-	-	-
Sylvania township	17 302	12 910	1 117	716	580	648	326	689	316	-
Sylvania city	7 389	5 063	253	392	464	474	285	433	25	-
Toledo city	139 880	89 569	3 600	16 965	7 681	8 144	4 866	5 954	3 051	50
Washington township	1 389	1 011	35	10	-	19	20	-	294	-
Waterville township	3 526	2 944	86	313	110	9	9	41	14	-
Waterville village	1 803	1 476	65	171	41	-	9	41	-	-
Whitehouse village	1 064	817	21	142	69	9	-	-	6	-
Madison County	14 399	10 750	241	1 265	519	100	164	102	1 255	3
Canaan township	932	473	24	5	-	-	-	-	430	-
Darby township	1 116	763	51	144	60	18	21	-	56	3
Plain City village (part)	854	533	44	133	60	18	21	-	42	3
Deer Creek township	402	337	-	10	10	-	-	-	45	-
Fairfield township	521	521	-	-	-	-	-	-	-	-
Jefferson township	2 720	2 160	50	191	46	19	20	-	234	-
West Jefferson village	1 672	1 313	32	191	46	19	20	-	51	-
London city	3 850	2 469	92	738	335	31	74	96	15	-
Monroe township	639	288	-	-	-	-	-	-	351	-
Oak Run township	147	147	-	-	-	-	-	-	-	-
Paint township	200	193	-	-	-	-	-	-	7	-
Pike township	143	124	-	19	-	-	-	-	-	-
Pleasant township	1 350	1 016	12	128	68	15	49	4	58	-
Mount Sterling village	838	542	12	125	68	15	49	4	23	-
Range township	399	369	-	7	-	-	-	-	23	-
Midway village	125	119	-	3	-	-	-	-	3	-
Somerford township	1 162	1 118	7	10	-	17	-	-	10	-
Choctaw Lake CDP	608	608	-	-	-	-	-	-	-	-
Stokes township	293	269	-	13	-	-	-	2	9	-
South Solon village	158	134	-	13	-	-	-	2	9	-
Union township	525	503	5	-	-	-	-	-	17	-

Table 17. **Units in Structure: 2000**—Con.

[Data based on a sample (except Tables 65-68). For information on confidentiality protection, coverage, sampling error, and nonsampling error, see Appendix G.
For location of definitions, see "How to Use This Census Report"]

State County County Subdivision Place	Total housing units	Units in structure								
		1 unit, detached	1 unit, attached	2 to 4 units	5 to 9 units	10 to 19 units	20 to 49 units	50 or more units	Mobile home	Boat, RV, van, etc.
Mahoning County	111 762	84 338	3 427	8 872	4 863	2 994	1 694	3 594	1 980	-
Austintown township	16 481	11 498	653	847	978	913	611	914	67	-
Austintown CDP	14 178	9 369	637	821	978	873	589	876	35	-
Mineral Ridge CDP (part)	452	420	-	8	-	-	-	-	24	-
Beaver township	2 448	1 873	354	103	7	-	-	-	111	-
Columbiana village (part)	199	28	136	28	7	-	-	-	-	-
Berlin township	832	704	5	7	-	-	-	-	116	-
Boardman township	19 149	13 013	626	1 978	1 857	657	373	509	136	-
Boardman CDP	16 831	11 656	412	1 653	1 490	657	357	470	136	-
Campbell city	4 099	3 424	188	267	136	-	-	84	-	-
Canfield township	5 941	4 472	410	361	365	203	59	65	6	-
Canfield city	3 062	2 288	260	257	44	90	52	65	6	-
Coitsville township	689	614	4	4	-	-	-	-	67	-
Ellsworth township	879	820	-	27	-	-	-	-	32	-
Goshen township	1 293	981	13	55	-	-	-	-	244	-
Green township	1 295	1 146	18	62	32	-	2	-	35	-
Washingtonville village (part)	153	101	3	11	32	-	2	-	4	-
Jackson township	873	757	6	20	29	-	6	-	55	-
Lowellville village	553	447	2	45	8	-	48	3	-	-
Milton township	1 973	1 737	58	52	19	-	-	-	107	-
Craig Beach village	562	499	14	28	19	-	-	-	2	-
New Middletown village	731	570	8	87	17	5	20	-	24	-
Poland township	5 649	5 250	184	98	93	15	-	-	9	-
Poland village	1 123	1 047	18	12	40	-	-	-	6	-
Sebring village	2 252	1 481	53	242	71	-	124	281	-	-
Smith township	2 046	1 537	20	40	24	20	4	-	401	-
Alliance city (part)	20	12	-	-	-	-	-	-	8	-
Beloit village	453	249	2	40	24	20	4	-	114	-
Maple Ridge CDP	379	281	9	-	-	-	-	-	89	-
Springfield township	2 439	1 718	29	85	29	84	19	-	475	-
Struthers city	4 982	4 073	68	616	73	85	-	62	5	-
Youngstown city (part)	37 158	28 223	728	3 876	1 125	1 012	428	1 676	90	-
Marion County	26 298	20 311	436	2 135	750	338	371	481	1 471	5
Big Island township	511	473	-	-	-	-	-	-	38	-
Bowling Green township	224	207	-	8	-	-	-	-	9	-
Claridon township	1 034	764	-	30	-	8	7	-	225	-
Caledonia village	249	221	-	9	-	2	-	-	17	-
Grand township	143	118	-	8	-	-	-	-	17	-
Grand Prairie township	586	563	-	9	-	-	-	-	14	-
Green Camp township	428	384	-	19	-	-	-	-	25	-
Green Camp village	138	126	-	8	-	-	-	-	4	-
Marion township	17 981	13 304	391	1 956	727	301	352	481	469	-
Marion city	14 734	10 884	352	1 781	612	295	213	373	224	-
Montgomery township	960	694	17	17	19	-	12	-	201	-
La Rue village	339	268	2	17	19	-	12	-	21	-
New Bloomington village	221	106	4	-	-	-	-	-	111	-
Pleasant township	1 726	1 366	12	20	-	8	-	-	320	-
Prospect township	884	757	6	47	4	21	-	-	44	5
Prospect village	487	407	6	45	4	21	-	-	4	-
Richland township	635	607	-	7	-	-	-	-	21	-
Salt Rock township	258	244	1	-	-	-	-	-	13	-
Morral village	159	149	1	-	-	-	-	-	9	-
Scott township	217	189	-	-	-	-	-	-	28	-
Tully township	291	253	-	-	-	-	-	-	38	-
Waldo township	420	388	9	14	-	-	-	-	9	-
Waldo village	162	137	2	14	-	-	-	-	9	-
Medina County	56 793	44 594	3 396	2 756	1 685	2 095	600	962	703	2
Brunswick city	12 263	9 224	867	291	316	1 181	141	225	18	-
Brunswick Hills township	1 959	1 569	245	97	6	-	-	-	42	-
Chatham township	747	747	-	-	-	-	-	-	-	-
Granger township	1 428	1 271	91	44	5	-	6	-	11	-
Guilford township	2 039	1 615	161	162	31	23	-	-	47	-
Rittman city (part)	32	24	-	8	-	-	-	-	-	-
Seville village	859	606	128	100	7	3	-	-	15	-
Harrisville township	2 056	1 372	66	128	93	94	4	12	287	-
Lodi village	1 348	698	61	114	93	94	4	12	272	-
Hinckley township	2 398	2 347	8	36	-	7	-	-	-	-
Homer township	422	405	6	-	-	-	-	-	11	-
Lafayette township	2 092	2 002	2	69	11	-	-	-	8	-
Chippewa Lake village	401	371	2	14	11	-	-	-	3	-
Litchfield township	1 056	1 028	-	22	-	-	6	-	-	-
Liverpool township	1 481	1 447	-	34	-	-	-	-	-	-
Medina city	9 788	5 938	814	754	813	586	273	400	210	-
Medina township	3 068	2 483	353	70	35	9	28	85	5	-
Montville township	1 956	1 627	66	14	191	50	-	8	-	-
Sharon township	1 588	1 519	33	16	-	20	-	-	-	-
Spencer township	851	773	8	31	16	2	8	-	13	-
Spencer village	301	236	8	28	16	2	8	-	3	-
Wadsworth city	7 618	5 412	586	926	167	119	134	232	42	-
Wadsworth township	1 382	1 369	-	13	-	-	-	-	-	-
Westfield township	1 585	1 464	65	40	1	4	-	-	9	2
Creston village (part)	20	15	-	3	-	-	-	-	-	2
Gloria Glens Park village	236	232	2	2	-	-	-	-	-	-
Westfield Center village	437	371	49	12	1	4	-	-	-	-
York township	1 016	982	25	9	-	-	-	-	-	-
Meigs County	10 782	7 181	80	262	79	63	119	12	2 862	124
Bedford township	587	379	5	7	4	-	-	-	183	9
Chester township	1 027	799	15	-	-	-	-	-	207	6
Columbia township	442	340	-	-	-	-	-	-	88	14
Lebanon township	506	290	-	-	-	-	-	-	183	33
Letart township	285	195	-	-	-	-	-	-	90	-
Olive township	949	603	13	-	-	-	-	-	313	20
Orange township	404	233	-	-	-	-	-	-	171	-
Rutland township	1 028	664	-	5	-	-	-	-	353	6
Rutland village	178	136	-	-	-	-	-	-	42	-
Salem township	459	254	6	-	-	-	-	-	181	18

Table 17. **Units in Structure: 2000**—Con.

[Data based on a sample (except Tables 65-68). For information on confidentiality protection, coverage, sampling error, and nonsampling error, see Appendix G.
For location of definitions, see "How to Use This Census Report"]

State County County Subdivision Place	Total housing units	Units in structure								
		1 unit, detached	1 unit, attached	2 to 4 units	5 to 9 units	10 to 19 units	20 to 49 units	50 or more units	Mobile home	Boat, RV, van, etc.
Meigs County—Con.										
Salisbury township	3 128	2 107	28	193	42	57	116	12	555	18
Middleport village	1 237	783	13	94	22	28	50	12	217	18
Pomeroy village	1 011	688	15	99	20	29	66	-	94	-
Scipio township	480	282	7	-	-	-	-	-	191	-
Sutton township	1 487	1 035	6	57	33	6	3	-	347	-
Racine village	318	231	-	28	9	2	2	-	46	-
Syracuse village	442	333	1	25	17	4	1	-	61	-
Mercer County	15 875	12 770	181	1 160	318	83	66	95	1 197	5
Black Creek township	238	217	-	8	-	-	-	-	13	-
Butler township	2 325	1 937	19	192	32	7	-	48	90	-
Coldwater village	1 712	1 351	19	175	32	7	-	48	80	-
Center township	401	383	6	-	-	-	-	-	12	-
Dublin township	829	687	2	21	20	4	14	-	81	-
Rockford village	485	371	2	15	20	4	14	-	59	-
Franklin township	1 299	923	29	29	-	-	-	-	313	5
Montezuma village	73	69	-	2	-	-	-	-	2	-
Gibson township	659	605	-	40	-	-	-	-	14	-
Fort Recovery village (part)	358	320	-	32	-	-	-	-	6	-
Granville township	1 224	1 096	3	109	4	-	-	-	12	-
Burkettsville village (part)	68	66	-	2	-	-	-	-	-	-
St. Henry village	739	621	3	105	4	-	-	-	6	-
Hopewell township	386	379	-	-	-	-	-	-	7	-
Jefferson township	5 738	4 079	99	688	262	72	52	47	439	-
Celina city (part)	4 511	3 015	80	680	257	72	52	47	308	-
Liberty township	372	344	8	-	-	-	-	-	20	-
Marion township	908	841	9	43	-	-	-	-	15	-
Chickasaw village	141	125	-	16	-	-	-	-	-	-
Recovery township	502	419	3	17	-	-	-	-	63	-
Fort Recovery village (part)	175	106	3	15	-	-	-	-	51	-
Union township	582	494	3	13	-	-	-	-	72	-
Mendon village	279	232	3	13	-	-	-	-	31	-
Washington township	412	366	-	-	-	-	-	-	46	-
Wayne township	-	-	-	-	-	-	-	-	-	-
Celina city (part)	-	-	-	-	-	-	-	-	-	-
Miami County	40 554	31 516	1 009	4 624	1 298	586	475	257	782	7
Bethel township	1 927	1 734	25	59	-	-	-	-	109	-
Brown township	609	561	12	10	-	-	-	-	26	-
Fletcher village	204	190	-	10	-	-	-	-	4	-
Concord township	11 538	8 362	324	1 697	583	250	183	75	64	-
Troy city	9 538	6 443	307	1 683	583	250	183	75	14	-
Elizabeth township	602	602	-	-	-	-	-	-	-	-
Huber Heights city (part)	23	8	-	15	-	-	-	-	-	-
Lostcreek township	615	562	-	28	-	-	-	-	18	7
Casstown village	134	119	-	15	-	-	-	-	-	-
Monroe township	6 158	4 652	233	739	296	125	-	91	22	-
Tipp City city	3 795	2 581	163	567	261	117	-	91	15	-
Newberry township	2 568	2 200	22	227	58	-	-	-	61	-
Bradford village (part)	401	359	6	28	-	-	-	-	8	-
Covington village	1 075	843	16	160	18	-	-	-	38	-
Newton township	1 246	1 133	8	49	-	-	-	-	56	-
Pleasant Hill village	439	384	6	49	-	-	-	-	-	-
Piqua city	8 875	6 409	228	1 452	239	202	220	91	34	-
Springcreek township	758	661	6	6	-	-	-	-	85	-
Staunton township	728	696	6	-	-	-	-	-	26	-
Union township	4 233	3 368	125	335	122	9	72	-	202	-
Laura village	187	161	3	18	-	-	-	-	5	-
Ludlow Falls village	86	78	2	4	-	-	-	-	2	-
Potsdam village	70	68	-	-	-	-	-	-	2	-
Union city (part)	6	6	-	-	-	-	-	-	-	-
West Milton village	1 964	1 341	115	287	122	9	72	-	18	-
Washington township	674	568	20	7	-	-	-	-	79	-
Monroe County	7 212	5 353	50	205	83	36	31	-	1 393	61
Adams township	288	215	9	7	-	-	-	-	51	6
Benton township	173	127	-	-	-	-	-	-	46	-
Bethel township	187	133	-	-	-	-	-	-	52	2
Center township	1 829	1 391	17	109	50	34	27	-	182	19
Woodsfield village	1 265	955	17	109	50	34	27	-	73	-
Franklin township	232	153	-	5	-	-	-	-	65	9
Stafford village	36	31	-	5	-	-	-	-	-	-
Green township	209	130	-	7	-	-	-	-	68	4
Jackson township	228	148	6	-	-	-	-	-	62	12
Lee township	519	368	-	14	-	-	-	-	137	-
Malaga township	364	290	3	10	-	-	-	-	61	-
Jerusalem village (part)	57	48	3	3	-	-	-	-	3	-
Miltonsburg village	6	6	-	-	-	-	-	-	-	-
Ohio township	460	388	1	-	6	-	-	-	65	-
Perry township	259	190	-	-	-	-	-	-	69	-
Antioch village	43	41	-	-	-	-	-	-	2	-
Salem township	500	349	-	28	8	-	-	-	106	9
Clarington village	198	146	-	21	6	-	-	-	25	-
Seneca township	199	139	-	7	10	-	-	-	43	-
Summit township	381	315	3	2	3	-	-	-	58	-
Lewisville village	109	101	-	2	3	-	-	-	3	-
Sunsbury township	579	429	3	16	6	2	4	-	119	-
Beallsville village	183	141	-	11	6	2	4	-	19	-
Jerusalem village (part)	25	20	3	-	-	-	-	-	2	-
Wilson village (part)	35	33	-	2	-	-	-	-	-	-
Switzerland township	239	198	-	-	-	-	-	-	41	-
Washington township	366	264	8	-	-	-	-	-	94	-
Graysville village	47	40	2	-	-	-	-	-	5	-
Wayne township	200	126	-	-	-	-	-	-	74	-
Montgomery County	248 443	163 083	13 515	26 345	17 655	11 250	5 604	7 151	3 811	29
Butler township	3 314	2 852	238	152	66	-	-	6	-	-
Union city (part)	7	7	-	-	-	-	-	-	-	-

Table 17. **Units in Structure: 2000**—Con.

[Data based on a sample (except Tables 65-68). For information on confidentiality protection, coverage, sampling error, and nonsampling error, see Appendix G.
For location of definitions, see "How to Use This Census Report"]

State County County Subdivision Place	Total housing units	Units in structure								
		1 unit, detached	1 unit, attached	2 to 4 units	5 to 9 units	10 to 19 units	20 to 49 units	50 or more units	Mobile home	Boat, RV, van, etc.
Montgomery County—Con.										
Clay township	3 632	2 624	123	323	249	18	34	72	189	-
Brookville village (part)	1 875	1 105	114	295	249	18	22	72	-	-
Phillipsburg village	252	222	6	21	-	-	-	-	3	-
Verona village (part)	18	15	3	-	-	-	-	-	-	-
Clayton city	5 227	4 299	223	133	224	164	136	39	9	-
Dayton city	77 337	45 991	4 332	10 918	5 233	3 692	2 494	3 849	820	8
Englewood city	5 303	3 681	385	440	464	82	208	28	15	-
German township	3 103	2 799	44	213	47	-	-	-	-	-
Carlisle village (part)	-	-	-	-	-	-	-	-	-	-
Germantown village	1 991	1 703	28	213	47	-	-	-	-	-
Harrison township	11 789	7 519	328	1 022	1 111	611	374	510	314	-
Fort McKinley CDP	1 656	1 541	46	46	7	9	-	-	7	-
Northridge CDP	3 640	2 623	120	244	344	75	16	25	193	-
Shiloh CDP	6 221	3 143	162	732	740	514	358	485	87	-
Huber Heights city (part)	14 925	12 317	562	986	802	106	67	63	22	-
Jackson township	2 422	2 221	33	119	6	30	-	-	13	-
Farmersville village	370	316	15	33	6	-	-	-	-	-
New Lebanon village (part)	1 042	923	13	76	-	30	-	-	-	-
Jefferson township	2 854	2 652	49	49	31	42	15	12	4	-
Drexel CDP	824	711	7	6	31	42	15	12	-	-
Kettering city (part)	26 930	18 402	817	3 312	1 500	1 384	787	692	29	7
Miami township	20 312	12 428	1 041	1 917	1 902	1 350	442	568	657	7
Carlisle village (part)	116	116	-	-	-	-	-	-	-	-
Miamisburg city	7 938	5 649	334	979	425	214	104	221	12	-
Springboro city (part)	23	23	-	-	-	-	-	-	-	-
Moraine city	3 101	1 726	5	152	203	364	82	16	553	-
Oakwood city	3 828	3 178	92	493	5	6	40	7	7	-
Perry township	2 434	2 105	71	148	36	-	20	-	54	-
Brookville village (part)	483	431	34	18	-	-	-	-	-	-
New Lebanon village (part)	626	377	18	130	36	-	20	-	45	-
Riverside city	10 385	7 059	520	806	619	379	161	172	662	7
Trotwood city	12 031	8 037	414	922	893	859	240	424	242	-
Union city (part)	2 131	1 843	170	52	35	16	15	-	-	-
Vandalia city	6 531	4 173	323	998	591	309	60	77	-	-
Washington township	22 932	13 882	2 884	2 136	2 253	1 174	164	382	57	-
Centerville city	10 445	5 930	1 337	775	1 350	659	122	234	38	-
Woodbourne-Hyde Park CDP	3 090	2 943	109	19	-	-	-	-	19	-
Wayne township	-	-	-	-	-	-	-	-	-	-
West Carrollton City city	6 626	3 277	402	818	1 009	523	243	234	120	-
Wright-Patterson UT	1 296	18	459	236	376	141	22	-	44	-
Wright-Patterson AFB CDP (part)	1 296	18	459	236	376	141	22	-	44	-
Morgan County	7 771	5 224	25	255	57	47	23	61	1 853	226
Bloom township	757	426	-	23	-	-	-	-	236	72
Bristol township	92	69	-	-	-	-	-	-	23	-
Center township	267	218	-	14	-	-	-	-	14	21
Deerfield township	342	250	-	-	-	-	-	-	76	16
Homer township	660	480	-	-	-	-	-	-	163	17
Malta township	972	672	-	24	24	-	-	-	239	13
Malta village	317	247	-	24	4	-	-	-	42	-
Manchester township	63	56	-	-	-	-	-	-	-	7
Marion township	555	399	-	2	-	-	-	2	149	3
Chesterhill village	150	134	-	2	-	-	-	-	14	-
Meigsville township	391	297	5	-	-	-	-	-	89	-
Morgan township	1 279	775	7	158	22	43	20	59	191	4
McConnelsville village	884	577	7	145	5	19	18	44	67	2
Penn township	353	266	-	7	-	-	-	-	80	-
Union township	385	248	-	-	-	-	-	-	96	41
Windsor township	1 273	802	6	27	11	4	3	-	388	32
Stockport village	249	166	6	27	11	4	-	-	35	-
York township	382	266	7	-	-	-	-	-	109	-
Morrow County	12 132	9 227	90	563	165	13	76	-	1 972	26
Bennington township	957	719	18	28	13	-	-	-	179	-
Marengo village	133	93	-	19	11	-	-	-	10	-
Canaan township	330	297	-	7	-	-	-	-	26	-
Cardington township	1 122	808	2	82	69	6	57	-	98	-
Cardington village (part)	800	500	2	82	69	6	57	-	84	-
Chester township	589	459	3	6	-	-	-	-	121	-
Chesterville village	67	62	3	-	-	-	-	-	2	-
Congress township	917	776	-	-	-	-	-	-	130	11
Franklin township	515	393	-	12	-	-	-	-	110	-
Gilead township	2 413	1 820	22	296	83	7	19	-	166	-
Edison village	172	159	-	13	-	-	-	-	-	-
Mount Gilead village	1 400	995	13	268	51	7	19	-	47	-
Harmony township	729	472	11	7	-	-	-	-	239	-
Lincoln township	787	646	3	6	-	-	-	-	125	7
Cardington village (part)	8	8	-	-	-	-	-	-	-	-
Fulton village	112	85	-	1	-	-	-	-	26	-
North Bloomfield township	728	623	4	-	-	-	-	-	93	8
Perry township	601	388	6	33	-	-	-	-	174	-
Peru township	452	367	-	-	-	-	-	-	85	-
South Bloomfield township	607	464	-	48	-	-	-	-	95	-
Sparta village	86	57	-	19	-	-	-	-	10	-
Troy township	468	244	-	26	-	-	-	-	198	-
Washington township	491	392	6	12	-	-	-	-	81	-
Westfield township	426	359	15	-	-	-	-	-	52	-
Muskingum County	35 163	25 452	411	2 977	1 446	372	485	319	3 647	54
Adams township	161	122	5	-	-	-	-	-	34	-
Blue Rock township	328	249	-	-	-	-	-	-	79	-
Brush Creek township	539	381	-	-	-	-	-	-	158	-
Cass township	621	530	-	25	3	-	-	-	63	-
Dresden village (part)	43	19	-	21	3	-	-	-	-	-
Clay township	462	333	-	33	16	-	-	-	80	-
Roseville village (part)	326	228	-	33	16	-	-	-	49	-
Falls township	3 535	2 871	20	158	83	18	103	88	186	8
North Zanesville CDP	1 223	1 085	8	75	10	18	-	-	19	8

Table 17. **Units in Structure: 2000**—Con.

[Data based on a sample (except Tables 65-68). For information on confidentiality protection, coverage, sampling error, and nonsampling error, see Appendix G.
For location of definitions, see "How to Use This Census Report"]

State County County Subdivision Place	Total housing units	Units in structure								
		1 unit, detached	1 unit, attached	2 to 4 units	5 to 9 units	10 to 19 units	20 to 49 units	50 or more units	Mobile home	Boat, RV, van, etc.
Muskingum County—Con.										
Harrison township	712	503	1	2	-	-	-	-	206	-
Philo village	303	251	1	2	-	-	-	-	49	-
Highland township	309	265	4	-	-	-	-	-	40	-
Hopewell township	1 099	853	-	-	-	7	-	-	239	-
Gratiot village (part)	35	28	-	-	-	-	-	-	7	-
Jackson township	903	667	8	45	18	-	11	-	154	-
Frazeysburg village	519	332	8	45	18	-	11	-	105	-
Jefferson township	830	536	25	76	-	-	-	-	193	-
Dresden village (part)	646	429	25	69	-	-	-	-	123	-
Licking township	825	765	-	7	-	-	-	-	53	-
Madison township	255	124	-	-	-	-	-	-	131	-
Meigs township	106	34	-	-	-	-	-	-	26	46
Monroe township	130	73	-	-	-	-	-	-	57	-
Muskingum township	1 451	1 067	-	159	160	-	-	-	65	-
Newton township	2 137	1 577	12	72	20	12	-	-	444	-
Fultonham village	63	50	-	-	-	-	-	-	13	-
South Zanesville village (part)	18	14	-	-	-	-	-	-	4	-
Perry township	868	729	-	-	-	5	-	-	134	-
Rich Hill township	185	164	-	-	-	-	-	-	21	-
Salem township	359	292	-	1	-	-	-	-	66	-
Adamsville village	52	41	-	1	-	-	-	-	10	-
Salt Creek township	441	370	-	-	-	-	-	-	71	-
Springfield township	2 321	1 723	14	105	41	-	7	4	427	-
South Zanesville village (part)	860	514	4	58	14	-	-	4	266	-
Union township	1 324	957	9	128	82	22	19	21	86	-
New Concord village	733	468	7	126	82	22	5	21	2	-
Norwich village	39	36	-	-	-	-	-	-	3	-
Washington township	1 683	1 273	16	24	12	44	7	6	301	-
Pleasant Grove CDP	746	484	9	17	12	44	7	6	167	-
Wayne township	1 824	1 504	-	133	30	17	-	-	140	-
Zanesville city	11 755	7 490	297	2 009	981	247	338	200	193	-
Noble County	5 480	3 981	34	140	69	22	59	-	1 141	34
Beaver township	315	270	-	-	13	-	-	-	32	-
Batesville village	46	46	-	-	-	-	-	-	-	-
Brookfield township	87	87	-	-	-	-	-	-	-	-
Buffalo township	310	237	-	-	-	-	-	-	73	-
Center township	378	279	2	8	-	-	-	-	89	-
Caldwell village (part)	4	-	-	4	-	-	-	-	-	-
Sarahsville village	70	48	2	-	-	-	-	-	20	-
Elk township	170	135	-	-	-	-	-	-	35	-
Enoch township	176	122	7	-	-	-	-	-	47	-
Dexter City village (part)	1	1	-	-	-	-	-	-	-	-
Jackson township	217	148	-	-	-	-	-	-	69	-
Dexter City village (part)	19	14	-	-	-	-	-	-	5	-
Jefferson township	133	108	-	-	-	-	-	-	25	-
Dexter City village (part)	34	31	-	-	-	-	-	-	3	-
Marion township	266	178	-	3	-	-	-	-	85	-
Summerfield village	131	97	-	3	-	-	-	-	31	-
Noble township	804	651	-	7	-	-	-	-	146	-
Belle Valley village	119	104	-	2	-	-	-	-	13	-
Olive township	1 565	1 058	12	122	56	22	59	-	236	-
Caldwell village (part)	892	656	12	117	37	17	5	-	48	-
Dexter City village (part)	8	6	-	-	-	-	-	-	2	-
Seneca township	251	166	-	-	-	-	-	-	78	7
Sharon township	140	113	6	-	-	-	-	-	21	-
Stock township	170	113	-	-	-	-	-	-	57	-
Wayne township	498	316	7	-	-	-	-	-	148	27
Ottawa County	25 532	17 617	714	1 372	909	359	334	200	4 002	25
Allen township	1 299	1 176	10	83	-	-	-	-	30	-
Clay Center village	122	116	-	6	-	-	-	-	-	-
Bay township	791	458	-	31	66	-	-	-	236	-
Benton township	965	910	-	6	-	-	-	-	49	-
Rocky Ridge village	146	108	-	6	-	-	-	-	32	-
Carroll township	1 485	931	161	53	154	-	-	-	186	-
Catawba Island township	3 293	1 870	159	146	176	86	75	-	781	-
Clay township	1 973	1 709	36	87	30	40	8	-	63	-
Genoa village	899	737	29	63	19	40	8	-	3	-
Danbury township	5 703	3 340	199	193	94	-	30	-	1 832	15
Marblehead village	979	503	67	39	30	-	30	-	310	-
Erie township	868	526	14	-	69	-	-	-	259	-
Harris township	1 219	1 046	15	109	5	-	2	9	33	-
Elmore village (part)	603	475	5	107	5	-	2	9	-	-
Portage township	971	775	-	15	-	-	-	59	122	-
Port Clinton city	3 500	2 046	68	408	266	228	215	132	137	-
Put-in-Bay township	1 273	1 105	17	36	-	-	-	-	105	10
Put-in-Bay village	189	155	8	20	-	-	-	-	4	2
Salem township	2 192	1 725	35	205	49	5	4	-	169	-
Oak Harbor village	1 208	919	27	200	49	5	4	-	4	-
Paulding County	8 478	6 736	35	329	150	47	21	6	1 142	12
Auglaize township	803	510	-	24	-	-	-	-	269	-
Benton township	415	373	-	19	-	-	-	-	23	-
Payne village (part)	160	128	-	19	-	-	-	-	13	-
Blue Creek township	293	265	4	-	-	-	-	-	24	-
Haviland village	82	68	-	-	-	-	-	-	14	-
Scott village (part)	53	44	-	-	-	-	-	-	9	-
Brown township	989	788	7	16	7	-	-	-	159	12
Melrose village	119	80	2	12	7	-	-	-	18	-
Oakwood village	268	253	5	4	-	-	-	-	6	-
Carryall township	1 281	978	8	84	17	29	-	-	165	-
Antwerp village	787	541	6	75	17	27	-	-	121	-
Crane township	563	453	5	-	-	-	-	-	105	-
Cecil village	90	74	5	-	-	-	-	-	11	-
Emerald township	341	289	-	-	-	-	-	-	52	-
Paulding village (part)	-	-	-	-	-	-	-	-	-	-
Harrison township	668	550	5	28	2	8	4	-	71	-

Table 17. **Units in Structure: 2000**—Con.

[Data based on a sample (except Tables 65-68). For information on confidentiality protection, coverage, sampling error, and nonsampling error, see Appendix G.
For location of definitions, see "How to Use This Census Report"]

State County County Subdivision Place	Total housing units	Units in structure								
		1 unit, detached	1 unit, attached	2 to 4 units	5 to 9 units	10 to 19 units	20 to 49 units	50 or more units	Mobile home	Boat, RV, van, etc.
Paulding County—Con.										
Harrison township—Con.										
Payne village (part)	388	290	5	28	2	8	4	-	51	-
Jackson township	765	642	4	18	44	-	-	-	57	-
Broughton village	66	56	-	-	-	-	-	-	10	-
Paulding village (part)	387	320	-	18	44	-	-	-	5	-
Latty township	389	349	-	2	-	-	-	-	38	-
Grover Hill village	175	152	-	2	-	-	-	-	21	-
Paulding township	1 685	1 323	2	138	80	10	11	6	115	-
Latty village	85	71	2	-	-	-	-	-	12	-
Paulding village (part)	1 217	912	-	132	80	10	11	6	66	-
Washington township	286	216	-	-	-	-	6	-	64	-
Perry County	13 655	10 098	106	366	263	51	221	86	2 433	31
Bearfield township	461	355	5	6	-	-	-	-	95	-
Clayton township	500	357	-	-	-	-	-	-	136	7
Coal township	503	333	-	14	-	3	21	-	126	6
New Straitsville village	363	262	-	14	-	3	21	-	63	-
Harrison township	2 249	1 638	12	85	90	9	78	16	314	7
Crooksville village	1 069	781	12	56	9	9	78	6	118	-
Roseville village (part)	468	322	-	29	81	-	-	10	26	-
Hopewell township	801	698	9	7	-	-	-	-	87	-
Glenford village	72	64	-	7	-	-	-	-	1	-
Jackson township	1 037	707	-	10	20	4	4	-	292	-
Junction City village	331	199	-	10	20	4	4	-	94	-
Madison township	422	260	-	-	-	-	-	-	162	-
Monday Creek township	245	174	-	-	-	-	-	-	71	-
Monroe township	745	569	9	8	-	2	-	-	157	-
Corning village	263	234	-	8	-	2	-	-	19	-
Rendville village	39	33	-	-	-	-	-	-	6	-
Pike township	2 676	1 903	29	154	111	25	59	62	333	-
New Lexington city	1 986	1 349	29	154	111	25	51	62	205	-
Pleasant township	350	259	-	-	-	-	-	-	80	11
Reading township	1 586	1 232	17	31	37	6	59	8	196	-
Somerset village	661	446	8	31	37	6	59	8	66	-
Salt Lick township	453	367	-	13	-	2	-	-	71	-
Hemlock village	57	47	-	-	-	-	-	-	10	-
Shawnee village	239	196	-	13	-	-	-	-	30	-
Thorn township	1 627	1 246	25	38	5	-	-	-	313	-
Thornville village	322	288	-	24	5	-	-	-	5	-
Pickaway County	18 596	13 740	212	1 323	701	132	158	37	2 291	2
Circleville city	5 700	3 590	108	918	535	83	77	37	352	-
Circleville township	951	750	24	56	35	-	-	-	86	-
Logan Elm Village CDP	416	340	-	41	35	-	-	-	-	-
Darby township	1 375	1 026	-	18	-	-	-	-	331	-
Harrisburg village (part)	3	3	-	-	-	-	-	-	-	-
Deer Creek township	608	547	4	15	8	5	-	-	29	-
Williamsport village	373	313	4	15	8	5	-	-	28	-
Harrison township	2 646	1 389	40	233	98	38	81	-	765	2
Ashville village	1 347	852	36	202	98	38	81	-	40	-
South Bloomfield village	509	231	4	31	-	-	-	-	241	2
Jackson township	303	295	6	-	-	-	-	-	2	-
Madison township	564	375	-	-	-	-	-	-	189	-
Monroe township	463	420	5	5	-	-	-	-	33	-
Muhlenberg township	326	289	-	2	2	-	-	-	33	-
Darbyville village	100	78	-	2	2	-	-	-	18	-
Perry township	542	479	4	19	5	6	-	-	29	-
New Holland village (part)	286	244	2	19	-	6	-	-	15	-
Pickaway township	712	659	16	15	8	-	-	-	14	-
Salt Creek township	927	789	5	-	-	-	-	-	133	-
Tarlton village	124	115	3	-	-	-	-	-	6	-
Scioto township	1 272	1 072	-	5	-	-	-	-	195	-
Commercial Point village	278	214	-	3	-	-	-	-	61	-
Orient village	108	96	-	-	-	-	-	-	12	-
Walnut township	872	831	-	16	10	-	-	-	15	-
Washington township	1 097	1 021	-	21	-	-	-	-	55	-
Wayne township	238	208	-	-	-	-	-	-	30	-
Pike County	11 602	7 288	78	271	293	50	161	93	3 295	73
Beaver township	606	361	3	15	-	-	-	2	225	-
Beaver village (part)	77	54	-	15	-	-	-	-	8	-
Benton township	572	301	-	-	8	-	-	-	263	-
Camp Creek township	391	209	-	-	-	-	-	4	178	-
Jackson township	539	312	-	8	-	-	-	-	219	-
Marion township	622	435	2	2	15	-	36	-	132	-
Beaver village (part)	153	91	2	2	15	-	36	-	7	-
Mifflin township	528	271	-	7	-	-	-	-	230	20
Newton township	736	378	-	-	15	5	2	-	336	-
Pebble township	956	584	8	-	-	-	-	9	355	-
Pee Pee township	3 692	2 727	43	177	170	43	69	70	347	46
Waverly City city	2 198	1 714	37	141	115	39	57	70	19	6
Perry township	324	175	-	-	-	-	-	-	149	-
Scioto township	433	243	-	-	-	-	-	-	190	-
Seal township	1 183	676	22	62	85	2	54	8	274	-
Piketon village	748	459	12	62	85	2	54	8	66	-
Sunfish township	523	268	-	-	-	-	-	-	248	7
Union township	497	348	-	-	-	-	-	-	149	-
Portage County	60 096	38 256	2 644	5 399	3 012	2 318	1 081	1 836	5 514	36
Atwater township	1 036	767	26	44	-	-	-	-	199	-
Aurora city	5 361	3 796	792	450	64	58	56	121	24	-
Brady Lake village	212	181	2	25	2	-	2	-	-	-
Brimfield township	3 050	2 446	219	153	119	73	18	-	22	-
Brimfield CDP	1 117	1 034	47	23	-	-	-	-	13	-
Charlestown township	791	331	13	33	-	-	-	-	414	-
Deerfield township	1 683	1 180	-	48	-	-	-	-	429	26
Edinburg township	830	755	12	55	-	-	4	-	4	-
Franklin township	2 242	1 494	124	110	55	-	16	308	135	-

Table 17. **Units in Structure: 2000**—Con.

[Data based on a sample (except Tables 65-68). For information on confidentiality protection, coverage, sampling error, and nonsampling error, see Appendix G.
For location of definitions, see "How to Use This Census Report"]

State County County Subdivision Place	Total housing units	Units in structure								
		1 unit, detached	1 unit, attached	2 to 4 units	5 to 9 units	10 to 19 units	20 to 49 units	50 or more units	Mobile home	Boat, RV, van, etc.
Portage County—Con.										
Freedom township	1 061	724	17	33	-	-	-	-	287	-
Garrettsville village	985	665	32	133	20	124	4	4	-	3
Hiram village	259	122	3	29	38	67	-	-	-	-
Hiram township	826	786	2	7	-	3	-	12	16	-
Kent city	10 461	4 355	340	1 625	1 206	1 200	553	1 097	85	-
Mantua village	452	300	5	110	32	4	-	-	1	-
Mantua township	1 753	1 427	43	58	17	1	-	-	207	-
Mogadore village (part)	393	365	-	28	-	-	-	-	-	-
Nelson township	1 093	721	3	13	-	-	-	-	356	-
Palmyra township	1 009	895	46	50	-	-	-	-	18	-
Paris township	685	576	5	14	-	-	-	-	90	-
Randolph township	2 039	1 585	18	86	-	-	-	-	350	-
Ravenna city	5 354	3 026	159	912	362	439	181	257	18	-
Ravenna township	3 959	2 112	89	306	76	7	-	-	1 369	-
Rootstown township	2 782	2 129	53	240	35	38	10	-	277	-
Shalersville township	2 023	1 565	111	107	8	-	-	-	232	-
Streetsboro city	5 248	2 756	428	403	449	299	237	37	632	7
Suffield township	2 478	2 106	86	243	11	-	-	-	32	-
Sugar Bush Knolls village	75	75	-	-	-	-	-	-	-	-
Tallmadge city (part)	59	59	-	-	-	-	-	-	-	-
Windham village	1 154	516	7	80	518	5	-	-	28	-
Windham township	743	441	9	4	-	-	-	-	289	-
Preble County	17 186	14 323	231	1 022	332	164	74	-	807	233
Dixon township	235	217	-	-	-	-	-	-	18	-
Eaton city	3 387	2 532	94	425	237	49	35	-	15	-
Gasper township	1 285	1 267	8	-	-	-	-	-	10	-
Gratis township	1 676	1 605	22	22	9	-	-	-	18	-
Gratis village	358	320	13	14	9	-	-	-	2	-
West Elkton village	83	74	3	2	-	-	-	-	4	-
Harrison township	1 812	1 601	35	142	23	-	-	-	11	-
Lewisburg village	722	553	28	107	23	-	-	-	11	-
Verona village (part)	150	125	2	23	-	-	-	-	-	-
Israel township	519	474	6	5	-	-	-	-	34	-
College Corner village (part)	105	95	-	5	-	-	-	-	5	-
Jackson township	484	450	-	22	-	-	-	-	12	-
Jefferson township	1 441	1 090	10	133	9	40	2	-	157	-
New Paris village	777	477	10	128	9	14	2	-	137	-
Lanier township	1 517	1 345	23	106	13	10	6	-	14	-
West Alexandria village (part)	408	277	23	88	5	9	6	-	-	-
Monroe township	908	852	-	25	2	12	6	-	11	-
Eldorado village	220	208	-	12	-	-	-	-	-	-
West Manchester village	173	162	-	9	2	-	-	-	-	-
Somers township	1 967	1 108	6	95	26	19	16	-	464	233
Camden village	930	509	6	91	26	19	16	-	263	-
Twin township	1 089	984	27	29	13	-	-	-	36	-
West Alexandria village (part)	208	166	10	27	5	-	-	-	-	-
Washington township	866	798	-	18	-	34	9	-	7	-
Putnam County	12 753	10 561	167	663	152	51	131	38	982	8
Blanchard township	424	374	2	3	-	-	-	-	45	-
Gilboa village	73	58	2	3	-	-	-	-	10	-
Greensburg township	450	390	2	39	3	-	-	-	16	-
Jackson township	317	280	2	10	-	-	-	-	25	-
Jennings township	677	634	-	8	-	-	-	-	35	-
Fort Jennings village	186	173	-	6	-	-	-	-	7	-
Liberty township	538	476	11	17	5	-	-	-	29	-
Leipsic village (part)	-	-	-	-	-	-	-	-	-	-
West Leipsic village	106	88	2	6	-	-	-	-	10	-
Monroe township	889	663	8	64	29	-	5	-	118	2
Continental village	523	348	8	47	29	-	5	-	84	2
Monterey township	760	672	3	47	-	-	-	-	38	-
Ottoville village	358	296	3	47	-	-	-	-	12	-
Ottawa township	3 034	2 375	83	263	70	32	55	32	124	-
Glandorf village	293	281	2	8	-	-	-	-	2	-
Ottawa village	1 868	1 314	52	223	70	32	55	23	99	-
Palmer township	399	367	-	-	-	-	-	-	32	-
Miller City village	49	47	-	-	-	-	-	-	2	-
Perry township	448	334	3	-	-	-	-	-	111	-
Cloverdale village	76	60	3	-	-	-	-	-	13	-
Dupont village	99	66	-	-	-	-	-	-	33	-
Pleasant township	1 508	1 242	27	68	11	4	26	-	124	6
Columbus Grove village	911	682	15	68	11	4	26	-	105	-
Riley township	815	694	11	31	6	-	-	-	73	-
Pandora village	464	387	11	26	4	-	-	-	36	-
Sugar Creek township	423	376	-	-	-	-	-	-	47	-
Union township	893	764	-	72	-	-	-	-	57	-
Kalida village	404	328	-	57	-	-	-	-	19	-
Van Buren township	1 178	920	15	41	28	15	45	6	108	-
Belmore village	56	47	-	1	-	-	-	-	8	-
Leipsic village (part)	879	656	15	40	28	15	45	6	74	-
Richland County	53 062	38 664	1 291	5 825	1 900	1 553	786	499	2 523	21
Bloominggrove township	380	329	7	-	-	-	-	-	36	8
Butler township	409	240	6	-	-	-	-	-	163	-
Cass township	561	446	-	16	-	-	-	-	99	-
Shiloh village	260	225	-	16	-	-	-	-	19	-
Franklin township	602	566	19	9	-	-	-	-	8	-
Jackson township	1 508	1 305	-	147	13	5	11	27	-	-
Shelby city (part)	562	401	-	105	13	5	11	27	-	-
Jefferson township	1 889	1 373	35	149	49	12	21	3	247	-
Bellville village (part)	801	584	17	112	49	12	21	3	3	-
Madison township	5 169	4 014	98	409	117	31	31	-	469	-
Mansfield city	22 336	14 026	679	3 484	1 319	1 191	612	374	641	10
Mifflin township	2 484	2 009	45	145	30	44	-	74	137	-
Monroe township	1 047	960	14	68	2	-	-	-	3	-
Lucas village	265	202	5	53	2	-	-	-	3	-
Perry township	492	383	-	-	-	-	-	-	109	-

Table 17. **Units in Structure: 2000**—Con.

[Data based on a sample (except Tables 65-68). For information on confidentiality protection, coverage, sampling error, and nonsampling error, see Appendix G.
For location of definitions, see "How to Use This Census Report"]

State County County Subdivision Place	Total housing units	Units in structure								
		1 unit, detached	1 unit, attached	2 to 4 units	5 to 9 units	10 to 19 units	20 to 49 units	50 or more units	Mobile home	Boat, RV, van, etc.
Richland County—Con.										
Plymouth township	863	644	4	61	18	-	-	-	133	3
Plymouth village (part)	398	315	4	53	8	-	-	-	15	3
Shelby city (part)	-	-	-	-	-	-	-	-	-	-
Sandusky township	329	329	-	-	-	-	-	-	-	-
Crestline village (part)	6	6	-	-	-	-	-	-	-	-
Sharon township	4 159	2 862	108	705	161	83	69	9	162	-
Shelby city (part)	3 790	2 498	108	700	161	83	69	9	162	-
Springfield township	4 094	3 131	206	392	73	68	27	12	185	-
Ontario village	2 270	1 596	159	317	73	68	27	12	18	-
Troy township	2 519	2 154	24	140	64	105	15	-	17	-
Lexington village (part)	1 651	1 313	24	130	64	105	15	-	-	-
Washington township	2 572	2 427	35	60	50	-	-	-	-	-
Bellville village (part)	8	8	-	-	-	-	-	-	-	-
Lexington village (part)	37	37	-	-	-	-	-	-	-	-
Weller township	562	542	6	6	-	-	-	-	8	-
Worthington township	1 087	924	5	34	4	14	-	-	106	-
Butler village	410	350	5	24	4	14	-	-	13	-
Ross County	29 461	20 130	287	1 839	892	261	296	441	5 284	31
Buckskin township	323	236	8	2	-	-	-	-	77	-
South Salem village	81	79	-	2	-	-	-	-	-	-
Colerain township	798	540	12	6	-	-	-	2	238	-
Adelphi village	185	128	5	2	-	-	-	2	48	-
Concord township	1 674	1 324	4	34	13	6	40	2	251	-
Frankfort village	477	396	2	16	13	6	30	-	14	-
Deerfield township	439	374	3	-	11	-	5	-	46	-
Clarksburg village	190	168	3	-	11	-	5	-	3	-
Franklin township	639	401	-	-	5	-	-	-	233	-
Green township	1 829	1 372	49	54	16	4	12	-	322	-
Kingston village	494	378	7	36	16	4	12	-	41	-
Harrison township	482	332	-	22	-	-	-	-	128	-
Huntington township	2 364	1 300	-	7	8	-	-	-	1 035	14
Jefferson township	392	318	6	6	-	-	-	-	62	-
Liberty township	1 057	711	12	-	-	-	-	-	334	-
Paint township	535	306	-	-	-	-	-	-	229	-
Paxton township	847	576	4	25	40	-	8	4	185	5
Bainbridge village	436	285	2	22	40	-	8	4	75	-
Scioto township	12 949	8 721	189	1 597	721	237	213	426	833	12
Chillicothe city (part)	10 312	7 241	177	1 340	562	166	160	347	313	6
North Fork Village CDP	757	435	-	79	91	65	47	31	9	-
Springfield township	987	638	-	13	78	7	18	7	226	-
Chillicothe city (part)	-	-	-	-	-	-	-	-	-	-
Twin township	1 327	999	-	-	-	-	-	-	328	-
Union township	2 819	1 982	-	73	-	7	-	-	757	-
Sandusky County	25 253	19 214	493	2 346	705	231	414	175	1 620	55
Ballville township	2 629	2 326	46	113	55	-	-	24	65	-
Ballville CDP	1 391	1 241	35	90	14	-	-	-	11	-
Bellevue city (part)	1 884	1 333	58	176	105	45	100	6	61	-
Clyde township	-	-	-	-	-	-	-	-	-	-
Clyde city (part)	-	-	-	-	-	-	-	-	-	-
Fremont city	7 385	4 816	165	1 189	408	183	268	130	221	5
Green Creek township	3 808	2 732	78	428	54	3	-	-	513	-
Clyde city (part)	2 438	1 740	78	394	42	3	-	-	181	-
Green Springs village (part)	197	134	-	6	-	-	-	-	57	-
Jackson township	622	585	7	10	-	-	-	-	20	-
Burgoon village	82	80	-	-	-	-	-	-	2	-
Helena village (part)	57	52	-	2	-	-	-	-	3	-
Madison township	1 445	1 124	27	139	40	-	42	9	64	-
Gibsonburg village (part)	1 006	743	27	131	40	-	42	9	14	-
Rice township	554	427	-	22	-	-	-	-	105	-
Riley township	606	552	18	-	-	-	-	-	16	20
Sandusky township	1 751	1 460	23	60	9	-	-	-	171	28
Stony Prairie CDP	364	299	7	29	-	-	-	-	29	-
Scott township	524	479	-	6	-	-	-	-	39	-
Townsend township	670	568	11	11	-	-	-	-	80	-
Washington township	917	828	2	11	-	-	-	-	76	-
Elmore village (part)	-	-	-	-	-	-	-	-	-	-
Gibsonburg village (part)	-	-	-	-	-	-	-	-	-	-
Helena village (part)	46	39	-	-	-	-	-	-	7	-
Lindsey village	208	196	2	5	-	-	-	-	5	-
Woodville township	1 310	1 101	30	98	34	-	4	6	35	2
Woodville village	823	668	18	84	34	-	4	6	7	2
York township	951	749	28	77	-	-	-	-	97	-
Scioto County	34 054	24 675	207	1 836	835	580	491	772	4 640	18
Bloom township	1 321	951	14	34	5	2	-	-	315	-
South Webster village	336	292	2	17	5	2	-	-	18	-
Brush Creek township	514	336	-	2	7	-	-	-	166	3
Otway village	63	54	-	2	-	-	-	-	7	-
Clay township	1 649	1 427	18	37	21	10	-	10	126	-
Rosemount CDP	888	828	-	20	11	-	-	-	29	-
Green township	1 669	1 168	22	46	-	-	-	-	433	-
Franklin Furnace CDP	614	407	22	32	-	-	-	-	153	-
Harrison township	1 871	1 375	12	13	-	36	15	-	420	-
Jefferson township	1 032	815	6	-	-	-	-	-	211	-
Madison township	1 470	1 220	-	12	-	6	-	-	232	-
Morgan township	935	574	10	5	44	27	8	17	250	-
New Boston village	1 209	684	10	179	51	45	23	212	5	-
Nile township	782	594	-	7	6	-	-	-	175	-
Porter township	4 129	3 115	7	212	165	72	82	66	410	-
Sciotodale CDP	388	383	-	-	-	-	-	-	5	-
Wheelersburg CDP	2 761	1 960	7	207	165	72	82	66	202	-
Portsmouth city	10 314	7 144	84	1 227	482	382	348	467	169	11
Rarden township	484	289	-	-	-	-	-	-	195	-
Rarden village	95	80	-	-	-	-	-	-	15	-
Rush township	1 293	975	-	7	-	-	-	-	311	-
Union township	870	597	-	-	-	-	7	-	266	-

Table 17. **Units in Structure: 2000**—Con.

[Data based on a sample (except Tables 65-68). For information on confidentiality protection, coverage, sampling error, and nonsampling error, see Appendix G.
For location of definitions, see "How to Use This Census Report"]

State County County Subdivision Place	Total housing units	Units in structure								
		1 unit, detached	1 unit, attached	2 to 4 units	5 to 9 units	10 to 19 units	20 to 49 units	50 or more units	Mobile home	Boat, RV, van, etc.
Scioto County—Con.										
Valley township	1 195	896	-	12	-	-	-	-	287	-
Lucasville CDP	687	500	-	12	-	-	-	-	175	-
Vernon township	747	598	-	-	-	-	-	-	149	-
Washington township	2 570	1 917	24	43	54	-	8	-	520	4
West Portsmouth CDP	1 477	1 203	-	17	-	-	-	-	253	4
Seneca County	23 692	18 141	471	2 184	624	173	370	161	1 559	9
Adams township	506	427	-	-	-	-	-	-	79	-
Big Spring township	637	572	4	17	8	-	-	-	36	-
New Riegel village	104	88	4	8	4	-	-	-	-	-
Bloom township	736	652	5	25	12	-	-	-	42	-
Bloomville village	393	334	3	25	12	-	-	-	19	-
Clinton township	1 594	1 244	36	63	34	41	5	6	165	-
Eden township	763	713	20	7	6	-	-	-	17	-
Fostoria city (part)	4 156	3 105	54	575	153	38	92	5	134	-
Green Springs village (part)	268	194	4	57	2	-	-	-	11	-
Hopewell township	1 126	937	6	7	8	8	-	-	160	-
Jackson township	629	528	-	6	-	-	-	-	95	-
Liberty township	927	804	5	31	2	-	-	-	85	-
Bettsville village	320	251	3	30	2	-	-	-	34	-
Loudon township	935	704	7	13	-	-	16	-	195	-
Pleasant township	646	563	5	-	-	-	-	-	78	-
Reed township	356	323	-	-	-	-	-	-	29	4
Scipio township	666	594	2	23	-	-	-	-	47	-
Republic village	242	208	2	17	-	-	-	-	15	-
Seneca township	554	512	-	-	-	-	-	-	42	-
Thompson township	533	461	9	21	-	-	-	-	42	-
Tiffin city	7 868	5 150	302	1 291	364	86	257	150	268	-
Venice township	792	658	12	48	35	-	-	-	34	5
Attica village	437	333	12	43	35	-	-	-	14	-
Shelby County	18 682	14 355	452	1 806	486	269	108	235	971	-
Clinton township	8 731	5 728	367	1 476	336	160	106	227	331	-
Sidney city (part)	8 321	5 459	367	1 434	336	160	98	141	326	-
Cynthian township	713	684	-	23	-	-	-	-	6	-
Dinsmore township	1 234	1 096	6	59	29	15	2	-	27	-
Anna village (part)	291	272	-	12	7	-	-	-	-	-
Botkins village	485	385	6	41	17	15	2	-	19	-
Franklin township	1 055	737	14	46	67	79	-	-	112	-
Anna village (part)	190	148	10	22	5	3	-	-	2	-
Sidney city (part)	238	76	-	24	62	76	-	-	-	-
Green township	343	324	4	-	-	-	-	-	15	-
Jackson township	958	797	8	32	36	15	-	-	70	-
Jackson Center village	584	444	6	28	36	15	-	-	55	-
Loramie township	854	780	6	47	-	-	-	-	21	-
Russia village	214	166	6	42	-	-	-	-	-	-
McLean township	1 246	1 016	14	67	14	-	-	-	135	-
Fort Loramie village	501	406	14	67	14	-	-	-	-	-
Orange township	525	460	-	27	-	-	-	8	30	-
Sidney city (part)	-	-	-	-	-	-	-	-	-	-
Perry township	422	305	12	3	4	-	-	-	98	-
Sidney city (part)	-	-	-	-	-	-	-	-	-	-
Salem township	802	745	-	9	-	-	-	-	48	-
Port Jefferson village	124	97	-	9	-	-	-	-	18	-
Turtle Creek township	522	514	-	-	-	-	-	-	8	-
Sidney city (part)	-	-	-	-	-	-	-	-	-	-
Van Buren township	563	549	-	14	-	-	-	-	-	-
Kettlersville village	61	56	-	5	-	-	-	-	-	-
Washington township	714	620	21	3	-	-	-	-	70	-
Lockington village	84	72	-	3	-	-	-	-	9	-
Stark County	157 024	115 946	4 378	17 442	6 352	4 608	1 974	2 473	3 825	26
Alliance city (part)	9 641	6 598	140	1 622	403	432	170	248	28	-
Bethlehem township	2 434	1 538	21	138	27	-	37	4	669	-
Navarre village (part)	649	476	8	99	21	-	37	4	4	-
Canton city	35 477	23 812	1 006	5 652	1 660	1 472	561	1 235	79	-
Canton township	5 766	4 848	210	424	81	33	-	-	170	-
Meyers Lake village (part)	310	114	142	38	13	3	-	-	-	-
Jackson township	16 020	10 532	749	1 557	1 354	965	479	369	15	-
Hills and Dales village	126	126	-	-	-	-	-	-	-	-
North Canton city (part)	-	-	-	-	-	-	-	-	-	-
Lake township	9 426	7 731	357	870	271	65	39	-	87	6
Greentown CDP	1 071	960	27	52	24	-	-	-	8	-
Hartville village	936	526	24	170	152	58	6	-	-	-
Uniontown CDP	1 170	990	42	77	-	-	-	-	61	-
Lawrence township	4 965	3 907	103	518	134	58	41	8	188	8
Canal Fulton village	1 901	1 193	73	384	134	58	41	8	10	-
Lexington township	2 185	1 832	38	164	-	20	26	7	98	-
Limaville village	79	68	3	2	-	-	-	-	6	-
Louisville city	3 600	2 370	53	726	327	47	59	18	-	-
Marlboro township	1 568	1 396	10	75	-	42	-	-	45	-
Massillon city	13 539	10 039	242	1 681	453	339	76	334	375	-
Nimishillen township	3 364	3 190	38	106	-	-	-	-	30	-
Osnaburg township	2 303	1 972	34	185	9	10	-	-	91	2
East Canton village	707	505	9	174	9	10	-	-	-	-
Paris township	2 472	1 915	28	264	18	13	-	-	234	-
Minerva village (part)	944	686	18	187	14	13	-	-	26	-
Perry township	11 984	9 627	294	1 256	219	121	112	31	324	-
Navarre village (part)	-	-	-	-	-	-	-	-	-	-
Perry Heights CDP	3 687	2 709	67	532	91	53	61	25	149	-
Pike township	1 676	1 346	4	54	-	19	-	-	251	2
East Sparta village	345	305	2	29	-	3	-	-	4	2
Plain township	22 377	16 207	951	1 821	1 353	927	338	217	555	8
Meyers Lake village (part)	68	11	17	38	-	-	-	-	2	-
North Canton city (part)	7 547	4 745	375	689	623	453	260	202	192	8
Sandy township	1 485	1 199	17	106	4	2	25	2	130	-
Magnolia village (part)	269	251	-	16	-	-	-	-	2	-
Waynesburg village	407	319	9	71	4	2	-	2	-	-

Table 17. **Units in Structure: 2000**—Con.

[Data based on a sample (except Tables 65-68). For information on confidentiality protection, coverage, sampling error, and nonsampling error, see Appendix G.
For location of definitions, see "How to Use This Census Report"]

State County County Subdivision Place	Total housing units	Units in structure								
		1 unit, detached	1 unit, attached	2 to 4 units	5 to 9 units	10 to 19 units	20 to 49 units	50 or more units	Mobile home	Boat, RV, van, etc.
Stark County—Con.										
Sugar Creek township	2 556	1 986	40	117	26	35	11	-	341	-
Beach City village	483	329	4	27	3	23	11	-	86	-
Brewster village	912	704	13	88	20	12	-	-	75	-
Wilmot village	133	106	4	2	3	-	-	-	18	-
Tuscarawas township	2 332	2 155	28	40	-	-	-	-	109	-
Washington township	1 854	1 746	15	66	13	8	-	-	6	-
Summit County	230 880	163 984	10 156	21 041	10 210	7 598	5 622	9 723	2 525	21
Akron city	97 265	64 790	2 657	12 257	4 832	3 727	3 303	5 416	278	5
Barberton city	12 166	8 883	326	1 577	495	202	99	414	170	-
Bath township	3 662	3 370	104	16	-	8	22	142	-	-
Montrose-Ghent CDP	1 984	1 895	89	-	-	-	-	-	-	-
Boston township	731	530	21	6	3	-	-	-	171	-
Peninsula village	224	208	7	6	3	-	-	-	-	-
Boston Heights village	426	415	8	3	-	-	-	-	-	-
Clinton village	528	505	4	9	5	-	-	-	5	-
Copley township	5 439	3 835	248	319	487	199	122	221	8	-
Pigeon Creek CDP	336	336	-	-	-	-	-	-	-	-
Coventry township	4 902	3 946	180	480	91	53	92	-	60	-
Portage Lakes CDP (part)	3 103	2 558	91	294	24	38	92	-	6	-
Cuyahoga Falls city	22 751	14 656	1 001	2 140	1 197	938	666	1 946	207	-
Fairlawn city	3 131	1 935	108	290	359	227	196	8	8	-
Franklin township	5 839	5 234	100	287	23	20	50	-	125	-
New Franklin village	923	796	14	100	9	-	-	-	4	-
Portage Lakes CDP (part)	1 372	1 198	32	75	14	11	35	-	7	-
Green city	9 180	6 597	620	857	232	287	173	121	293	-
Hudson city	7 640	6 687	235	121	94	145	90	242	26	-
Lakemore village	1 039	918	14	61	11	-	-	3	32	-
Macedonia city	3 361	3 011	278	42	-	-	-	9	21	-
Mogadore village (part)	1 112	981	10	26	73	8	8	6	-	-
Munroe Falls city	2 034	1 618	133	35	65	92	77	-	14	-
Northfield village	1 676	1 098	104	32	70	208	26	138	-	-
Northfield Center township	1 940	1 551	316	65	8	-	-	-	-	-
Norton city (part)	4 514	4 088	44	112	57	89	12	-	112	-
Reminderville village	937	693	178	40	14	8	-	4	-	-
Richfield township	2 032	1 922	40	52	6	12	-	-	-	-
Richfield village	1 273	1 181	40	40	-	12	-	-	-	-
Sagamore Hills township	4 022	2 544	673	91	416	250	40	8	-	-
Silver Lake village	1 316	1 057	6	-	-	15	99	139	-	-
Springfield township	6 267	4 968	97	330	20	13	-	26	797	16
Stow city	12 852	8 139	1 450	1 046	623	802	316	385	91	-
Tallmadge city (part)	6 431	5 071	224	315	195	57	80	382	107	-
Twinsburg city	6 838	4 323	949	362	744	211	141	108	-	-
Twinsburg township	849	619	28	70	90	27	10	5	-	-
Trumbull County	95 117	69 948	2 754	7 928	3 605	2 312	1 140	2 097	5 301	32
Bazetta township	2 721	1 711	394	298	109	24	18	-	167	-
Bloomfield township	400	319	7	29	-	-	2	-	43	-
Braceville township	1 118	925	24	20	6	-	-	-	143	-
Bristol township	1 164	987	-	75	15	-	-	-	87	-
Brookfield township	4 314	3 127	74	259	89	36	54	48	627	-
Brookfield Center CDP	541	495	-	26	20	-	-	-	-	-
Masury CDP (part)	927	694	18	76	41	16	41	7	34	-
West Hill CDP	1 125	832	32	104	28	20	7	41	61	-
Yankee Lake village	38	36	-	2	-	-	-	-	-	-
Champion township	3 785	3 387	92	210	74	12	-	-	10	-
Champion Heights CDP	1 893	1 605	58	139	74	12	-	-	5	-
Cortland city	2 902	1 868	354	359	214	69	30	8	-	-
Farmington township	792	727	12	50	-	-	-	-	3	-
West Farmington village	203	159	6	35	-	-	-	-	3	-
Fowler township	1 067	906	6	55	23	-	-	-	77	-
Greene township	360	298	10	10	-	-	-	-	42	-
Gustavus township	357	332	-	-	-	-	-	-	25	-
Hartford township	812	770	4	30	-	-	-	-	8	-
Howland township	8 290	6 582	380	303	159	104	249	144	369	-
Bolindale CDP	1 008	800	39	75	31	-	-	9	54	-
Howland Center CDP	2 578	2 262	138	119	45	-	-	-	14	-
Niles city (part)	933	451	-	20	45	43	148	135	91	-
Hubbard township	6 085	4 722	106	407	207	106	25	276	236	-
Hubbard city	3 667	2 658	80	323	199	106	25	276	-	-
Maplewood Park CDP	112	112	-	-	-	-	-	-	-	-
Masury CDP (part)	182	164	4	8	-	-	-	-	6	-
Johnston township	766	586	7	43	-	-	-	-	130	-
Kinsman township	830	678	5	72	15	8	-	-	52	-
Liberty township	10 533	7 461	235	945	473	490	187	271	471	-
Churchill CDP	1 183	897	-	7	7	89	146	37	-	-
Girard city (part)	4 966	3 507	140	634	115	280	19	75	196	-
Lordstown village	1 483	1 067	9	76	18	5	6	-	302	-
McDonald village	1 338	1 224	19	37	-	7	51	-	-	-
Mecca township	1 132	899	7	73	-	-	-	-	153	-
Mesopotamia township	723	567	38	40	4	-	-	-	74	-
Newton township	4 081	2 857	58	415	156	18	114	209	244	10
Newton Falls village	2 401	1 468	42	382	156	18	107	209	9	10
South Canal CDP	497	472	8	5	-	-	-	-	12	-
Orangeville village	78	69	-	7	2	-	-	-	-	-
Southington township	1 453	1 236	26	11	12	-	-	-	168	-
Vernon township	627	413	2	24	-	-	-	-	188	-
Vienna township	1 700	1 288	24	55	10	-	-	-	323	-
Girard city (part)	16	16	-	-	-	-	-	-	-	-
Vienna Center CDP	402	371	11	8	-	-	-	-	12	-
Warren city	21 351	14 744	475	2 886	1 354	786	249	789	54	14
Warren township	2 670	2 060	51	103	4	-	-	-	452	-
Leavittsburg CDP	812	757	6	28	4	-	-	-	17	-
Weathersfield township	12 185	8 138	335	1 036	661	647	155	352	853	8
Girard city (part)	6	6	-	-	-	-	-	-	-	-
Hilltop CDP	211	194	9	-	-	-	-	-	-	8

Table 17. **Units in Structure: 2000**—Con.

[Data based on a sample (except Tables 65-68). For information on confidentiality protection, coverage, sampling error, and nonsampling error, see Appendix G.
For location of definitions, see "How to Use This Census Report"]

State County County Subdivision Place	Total housing units	Units in structure								
		1 unit, detached	1 unit, attached	2 to 4 units	5 to 9 units	10 to 19 units	20 to 49 units	50 or more units	Mobile home	Boat, RV, van, etc.
Trumbull County—Con.										
Weathersfield township—Con.										
Mineral Ridge CDP (part)	952	668	23	90	52	79	-	40	-	-
Niles city (part)	8 601	5 776	285	893	600	568	120	312	47	-
Youngstown city (part)	-	-	-	-	-	-	-	-	-	-
Tuscarawas County	38 113	28 104	485	3 853	781	351	298	155	4 080	6
Auburn township	363	326	-	7	-	-	-	-	30	-
Bucks township	582	429	-	40	2	3	-	-	108	-
Baltic village (part)	261	194	-	33	2	3	-	-	29	-
Clay township	824	703	7	38	6	-	-	-	70	-
Gnadenhutten village (part)	530	481	6	28	6	-	-	-	9	-
Dover city	5 233	3 901	126	720	126	96	51	47	166	-
Dover township	1 810	1 596	18	70	8	-	-	-	118	-
Parral village	110	97	-	5	8	-	-	-	-	-
Fairfield township	605	511	8	4	-	-	-	-	78	4
Franklin township	1 748	1 198	21	220	43	8	2	38	218	-
Strasburg village	990	656	19	186	43	8	2	38	38	-
Goshen township	2 173	1 611	30	64	8	-	-	-	460	-
Barnhill village	144	79	2	-	-	-	-	-	63	-
Midvale village (part)	220	164	-	20	6	-	-	-	30	-
Roswell village (part)	59	57	-	-	-	-	-	-	2	-
Jefferson township	401	332	-	7	-	-	-	-	62	-
Stone Creek village	64	57	-	7	-	-	-	-	-	-
Lawrence township	2 162	1 604	26	340	58	48	35	-	49	2
Bolivar village	391	328	7	39	-	-	-	-	17	-
Zoar village	81	74	-	5	-	-	-	-	2	-
Mill township	4 361	3 185	15	426	167	47	122	35	364	-
Dennison village (part)	1 140	892	9	160	18	18	-	-	43	-
Midvale village (part)	3	-	3	-	-	-	-	-	-	-
Uhrichsville city	2 532	1 739	-	251	149	29	122	35	207	-
New Philadelphia city	7 830	5 254	128	1 522	224	125	38	6	533	-
Oxford township	2 289	1 675	17	218	45	-	18	27	289	-
Newcomerstown village (part)	1 851	1 344	17	211	45	-	18	27	189	-
Perry township	196	133	-	-	-	-	-	-	63	-
Rush township	360	266	-	-	-	-	-	-	94	-
Gnadenhutten village (part)	-	-	-	-	-	-	-	-	-	-
Salem township	654	469	4	15	-	-	-	-	166	-
Newcomerstown village (part)	-	-	-	-	-	-	-	-	-	-
Port Washington village	215	177	4	15	-	-	-	-	19	-
Sandy township	1 364	811	21	33	10	-	-	2	487	-
Mineral City village	330	265	-	31	10	-	-	-	24	-
Sugar Creek township	1 387	1 160	35	79	41	12	12	-	48	-
Sugarcreek village	915	745	29	64	41	12	12	-	12	-
Union township	616	433	5	2	19	12	20	-	125	-
Dennison village (part)	85	50	5	-	6	4	20	-	-	-
Roswell village (part)	39	27	-	2	-	-	-	-	10	-
Warren township	624	501	6	-	-	-	-	-	117	-
Warwick township	1 159	929	7	32	24	-	-	-	167	-
Gnadenhutten village (part)	6	4	-	-	-	-	-	-	2	-
Midvale village (part)	-	-	-	-	-	-	-	-	-	-
Tuscarawas village	400	317	3	29	6	-	-	-	45	-
Washington township	320	245	-	-	-	-	-	-	75	-
Wayne township	573	438	11	-	-	-	-	-	124	-
York township	479	394	-	16	-	-	-	-	69	-
Union County	15 217	11 670	180	1 109	697	216	93	127	1 118	7
Allen township	553	519	-	6	-	-	-	-	28	-
Claibourne township	1 389	1 081	10	124	44	8	12	53	57	-
Richwood village	963	688	10	115	38	8	12	53	39	-
Darby township	694	676	11	-	-	-	-	-	7	-
Marysville city (part)	-	-	-	-	-	-	-	-	-	-
Unionville Center village	109	106	3	-	-	-	-	-	-	-
Dover township	816	712	9	-	-	-	-	-	95	-
Marysville city (part)	-	-	-	-	-	-	-	-	-	-
Jackson township	319	261	-	-	-	-	-	-	58	-
Jerome township	1 512	1 374	17	74	-	21	-	-	26	-
Dublin city (part)	10	10	-	-	-	-	-	-	-	-
Plain City village (part)	366	251	9	59	-	21	-	-	26	-
Leesburg township	603	550	-	27	2	-	-	-	24	-
Magnetic Springs village	161	128	-	27	2	-	-	-	4	-
Liberty township	588	532	-	-	-	-	-	-	56	-
Millcreek township	454	446	8	-	-	-	-	-	-	-
Marysville city (part)	-	-	-	-	-	-	-	-	-	-
Paris township	6 463	3 810	122	855	651	187	81	74	683	-
Marysville city (part)	5 951	3 305	122	848	651	187	81	74	683	-
Taylor township	518	499	-	-	-	-	-	-	19	-
Union township	595	562	3	12	-	-	-	-	11	7
Milford Center village	241	219	-	12	-	-	-	-	10	-
Washington township	280	250	-	4	-	-	-	-	26	-
York township	433	398	-	7	-	-	-	-	28	-
Van Wert County	12 363	10 182	155	666	144	95	123	52	937	9
Harrison township	381	352	-	-	-	-	-	-	29	-
Hoaglin township	232	205	-	-	-	-	-	-	27	-
Jackson township	195	178	3	-	-	-	-	-	7	7
Jennings township	255	225	-	10	-	-	-	-	20	-
Venedocia village (part)	26	21	-	3	-	-	-	-	2	-
Liberty township	726	577	10	8	-	-	-	-	129	2
Ohio City village	342	262	4	8	-	-	-	-	66	2
Pleasant township	4 977	3 846	76	434	107	86	123	52	253	-
Van Wert city (part)	4 145	3 098	71	427	99	80	123	52	195	-
Ridge township	1 250	1 116	17	96	6	-	-	-	15	-
Van Wert city (part)	799	685	12	96	6	-	-	-	-	-
Tully township	827	738	-	40	-	2	-	-	47	-
Convoy village	470	404	-	36	-	2	-	-	28	-
Union township	377	335	10	-	10	-	-	-	22	-
Scott village (part)	98	84	-	-	-	-	-	-	14	-
Washington township	2 114	1 690	37	75	21	7	-	-	284	-

Table 17. **Units in Structure: 2000**—Con.

[Data based on a sample (except Tables 65-68). For information on confidentiality protection, coverage, sampling error, and nonsampling error, see Appendix G.
For location of definitions, see "How to Use This Census Report"]

State County County Subdivision Place	Total housing units	Units in structure								
		1 unit, detached	1 unit, attached	2 to 4 units	5 to 9 units	10 to 19 units	20 to 49 units	50 or more units	Mobile home	Boat, RV, van, etc.
Van Wert County—Con.										
Washington township—Con.										
Delphos city (part)	1 282	991	27	72	14	-	-	-	178	-
Middle Point village	247	229	-	3	-	-	-	-	15	-
Willshire township	714	634	2	-	-	-	-	-	78	-
Willshire village	198	174	2	-	-	-	-	-	22	-
Wren village	98	88	-	-	-	-	-	-	10	-
York township	315	286	-	3	-	-	-	-	26	-
Elgin village	18	18	-	-	-	-	-	-	-	-
Venedocia village (part)	36	26	-	3	-	-	-	-	7	-
Vinton County	5 653	3 421	40	61	78	17	70	15	1 901	50
Brown township	137	57	3	-	-	-	-	-	77	-
Clinton township	819	594	2	13	-	-	-	-	210	-
Hamden village	381	282	-	13	-	-	-	-	86	-
Eagle township	182	82	-	-	-	-	-	-	100	-
Elk township	1 370	814	18	34	74	17	70	8	333	2
McArthur village	864	516	16	34	59	13	46	8	170	2
Harrison township	435	265	-	7	-	-	-	-	157	6
Jackson township	343	209	-	-	-	-	-	-	127	7
Knox township	264	197	-	-	-	-	-	-	67	-
Madison township	343	199	3	-	-	-	-	7	134	-
Zaleski village	170	109	3	-	-	-	-	-	58	-
Richland township	658	351	-	7	-	-	-	-	280	20
Swan township	382	223	-	-	-	-	-	-	149	10
Vinton township	295	171	-	-	-	-	-	-	124	-
Wilkesville township	425	259	14	-	4	-	-	-	143	5
Wilkesville village	79	64	-	-	-	-	-	-	15	-
Warren County	58 692	44 604	3 104	4 105	2 490	1 945	885	534	1 012	13
Clear Creek township	7 486	6 881	202	159	85	68	64	20	7	-
Five Points CDP	753	753	-	-	-	-	-	-	-	-
Springboro city (part)	4 324	3 784	184	112	85	68	64	20	7	-
Deerfield township	9 692	6 859	634	480	852	619	97	140	7	4
Landen CDP	5 144	3 156	505	375	533	428	77	63	7	-
Loveland Park CDP (part)	544	517	8	-	-	19	-	-	-	-
Franklin township	11 186	8 539	190	862	569	742	122	147	15	-
Carlisle village (part)	1 846	1 495	11	99	70	165	6	-	-	-
Franklin city	4 823	3 269	95	656	402	189	66	131	15	-
Hunter CDP	709	649	9	51	-	-	-	-	-	-
Middletown city (part)	784	236	40	21	82	349	40	16	-	-
Hamilton township	3 856	3 339	237	56	10	3	67	21	123	-
Maineville village	412	300	-	14	7	3	67	21	-	-
South Lebanon village (part)	30	30	-	-	-	-	-	-	-	-
Harlan township	1 306	1 290	2	4	-	6	-	-	4	-
Blanchester village (part)	-	-	-	-	-	-	-	-	-	-
Butlerville village	83	81	-	2	-	-	-	-	-	-
Pleasant Plain village	59	49	2	2	-	6	-	-	-	-
Lebanon city	6 205	3 468	373	1 347	481	143	244	118	31	-
Loveland city (part)	76	76	-	-	-	-	-	-	-	-
Mason city	8 127	5 642	1 238	407	363	225	123	75	54	-
Massie township	380	362	2	10	4	-	-	-	2	-
Harveysburg village	208	190	2	10	4	-	-	-	2	-
Salem township	1 614	1 245	19	114	19	42	42	-	133	-
Morrow village	487	317	13	100	17	-	40	-	-	-
Turtlecreek township	3 416	2 537	143	288	67	57	46	8	270	-
Middletown city (part)	173	103	-	70	-	-	-	-	-	-
Monroe city (part)	14	14	-	-	-	-	-	-	-	-
Union township	1 863	1 398	32	126	14	25	42	-	226	-
South Lebanon village (part)	1 038	579	32	125	14	25	42	-	221	-
Washington township	716	687	-	17	-	-	-	-	12	-
Wayne township	2 769	2 281	32	235	26	15	38	5	128	9
Corwin village	101	93	-	8	-	-	-	-	-	-
Waynesville village	1 066	786	25	173	26	13	38	5	-	-
Washington County	27 760	19 897	266	1 909	613	341	286	289	4 117	42
Adams township	862	672	2	27	-	-	-	-	161	-
Lowell village	293	244	2	24	-	-	-	-	23	-
Aurelius township	195	119	-	-	-	-	-	-	76	-
Macksburg village	97	73	-	-	-	-	-	-	24	-
Barlow township	964	787	6	11	-	-	8	-	152	-
Belpre city	3 291	2 202	42	488	180	34	38	45	262	-
Belpre township	1 708	1 349	8	57	-	-	-	-	294	-
Decatur township	565	371	9	-	-	-	-	-	185	-
Dunham township	987	722	-	-	-	-	-	-	265	-
Fairfield township	365	242	-	-	-	-	-	-	123	-
Fearing township	487	319	-	-	-	-	-	110	58	-
Devola CDP (part)	-	-	-	-	-	-	-	-	-	-
Grandview township	898	610	6	41	83	3	2	-	153	-
Matamoras village	457	263	4	41	83	3	2	-	61	-
Independence township	162	113	-	-	-	-	-	-	49	-
Lawrence township	376	293	-	-	-	-	-	-	83	-
Liberty township	241	144	-	-	-	-	-	-	97	-
Ludlow township	154	118	-	-	-	-	-	-	36	-
Marietta city	6 572	4 303	139	974	256	283	205	68	344	-
Marietta township	2 018	1 370	22	133	37	14	-	-	435	7
Muskingum township	2 009	1 690	13	60	-	-	33	66	140	7
Devola CDP (part)	1 131	1 025	13	39	-	-	-	-	54	-
Newport township	934	651	11	38	-	-	-	-	234	-
Palmer township	207	134	5	-	-	-	-	-	68	-
Salem township	443	411	-	-	-	-	-	-	32	-
Lower Salem village	41	41	-	-	-	-	-	-	-	-
Warren township	1 566	1 191	-	18	8	-	-	-	349	-
Waterford township	1 750	1 258	3	62	49	7	-	-	343	28
Beverly village	595	405	3	35	40	-	-	-	112	-
Watertown township	602	550	-	-	-	-	-	-	52	-
Wesley township	404	278	-	-	-	-	-	-	126	-

Table 17. **Units in Structure: 2000**—Con.

[Data based on a sample (except Tables 65-68). For information on confidentiality protection, coverage, sampling error, and nonsampling error, see Appendix G.
For location of definitions, see "How to Use This Census Report"]

State County County Subdivision Place	Total housing units	Units in structure								
		1 unit, detached	1 unit, attached	2 to 4 units	5 to 9 units	10 to 19 units	20 to 49 units	50 or more units	Mobile home	Boat, RV, van, etc.
Wayne County	42 324	29 736	1 121	4 635	1 614	569	297	393	3 959	-
Baughman township	1 762	1 327	23	217	16	13	-	-	166	-
Marshallville village (part)	244	173	-	24	2	-	-	-	45	-
Orrville city (part)	514	305	17	165	14	13	-	-	-	-
Canaan township	1 807	1 385	29	114	20	12	4	-	243	-
Burbank village (part)	84	71	2	11	-	-	-	-	-	-
Creston village (part)	860	585	24	86	20	12	4	-	129	-
Chester township	1 030	871	15	25	-	-	-	-	119	-
Chippewa township	3 887	2 924	51	241	72	52	7	-	540	-
Doylestown village	1 151	850	45	125	68	52	7	-	4	-
Marshallville village (part)	67	64	-	3	-	-	-	-	-	-
Rittman city (part)	6	6	-	-	-	-	-	-	-	-
Clinton township	1 290	972	12	67	42	-	46	5	146	-
Shreve village	699	468	8	64	42	-	46	5	66	-
Congress township	1 680	1 231	14	125	16	-	10	-	284	-
Burbank village (part)	23	19	-	3	-	-	-	-	1	-
Congress village	75	59	2	-	-	-	-	-	14	-
West Salem village	630	352	12	81	16	-	10	-	159	-
East Union township	2 181	1 484	81	185	8	14	-	1	408	-
Apple Creek village	408	302	12	61	-	9	-	1	23	-
Franklin township	1 192	1 051	5	40	-	-	-	-	96	-
Green township	4 798	3 325	140	683	192	77	57	51	273	-
Orrville city (part)	2 991	1 910	111	530	173	77	57	51	82	-
Smithville village	578	418	10	129	19	-	-	-	2	-
Milton township	3 573	2 769	57	451	82	64	22	36	92	-
Rittman city (part)	2 468	1 913	38	318	82	46	22	36	13	-
Norton city (part)	-	-	-	-	-	-	-	-	-	-
Paint township	699	522	72	31	-	-	-	-	74	-
Mount Eaton village	110	72	-	20	-	-	-	-	18	-
Plain township	1 045	910	-	6	11	-	-	-	118	-
Salt Creek township	913	698	55	56	10	-	-	-	94	-
Fredericksburg village	197	154	1	15	-	-	-	-	27	-
Sugar Creek township	2 215	1 740	40	124	44	-	-	-	267	-
Dalton village	622	470	16	71	38	-	-	-	27	-
Wayne township	1 370	1 049	40	64	13	-	-	-	204	-
Wooster city	10 743	6 042	430	1 986	974	313	138	216	644	-
Wooster township	2 139	1 436	57	220	114	24	13	84	191	-
Williams County	16 140	12 668	104	1 410	346	94	39	5	1 473	1
Brady township	1 169	874	5	146	11	5	6	-	122	-
West Unity village	769	530	5	142	11	5	6	-	70	-
Bridgewater township	598	521	6	-	-	-	-	-	71	-
Bryan city	3 750	2 750	48	607	227	38	6	-	74	-
Center township	1 170	1 049	-	28	-	-	-	-	93	-
Florence township	828	747	-	36	2	-	-	-	43	-
Blakeslee village	50	45	-	5	-	-	-	-	-	-
Edon village	375	317	-	31	2	-	-	-	25	-
Jefferson township	752	646	-	14	-	-	-	-	92	-
Holiday City village	17	15	-	-	-	-	-	-	2	-
Montpelier village (part)	-	-	-	-	-	-	-	-	-	-
Madison township	1 049	813	7	133	9	3	-	-	84	-
Pioneer village	644	461	2	123	9	3	-	-	46	-
Mill Creek township	357	282	-	13	7	-	-	-	55	-
Alvordton village	118	82	-	6	7	-	-	-	23	-
Northwest township	701	542	5	-	-	-	-	-	154	-
Pulaski township	1 146	742	-	40	10	15	12	5	322	-
St. Joseph township	1 180	923	12	58	29	-	-	-	157	1
Edgerton village	858	631	12	50	29	-	-	-	135	1
Springfield township	1 044	850	2	70	9	2	-	-	111	-
Stryker village	572	443	2	65	4	2	-	-	56	-
Superior township	2 396	1 929	19	265	42	31	15	-	95	-
Montpelier village (part)	1 841	1 414	19	265	42	31	15	-	55	-
Wood County	47 468	30 382	1 462	3 353	2 562	2 358	1 290	1 037	4 970	54
Bloom township	945	828	12	42	-	-	-	-	63	-
Bairdstown village	53	37	-	-	-	-	-	-	16	-
Bloomdale village	274	247	4	13	-	-	-	-	10	-
Cygnet village	228	186	-	27	-	-	-	-	15	-
Jerry City village (part)	71	67	-	2	-	-	-	-	2	-
Bowling Green city	10 615	4 355	441	1 406	1 229	1 498	677	471	538	-
Center township	392	386	-	-	-	-	-	-	6	-
Fostoria city (part)	509	190	11	53	28	17	42	15	153	-
Freedom township	1 043	882	26	67	18	5	-	-	45	-
Pemberville village	559	472	21	50	16	-	-	-	-	-
Grand Rapids township	683	515	30	42	2	-	-	-	94	-
Grand Rapids village	424	290	20	42	2	-	-	-	70	-
Henry township	1 633	1 158	5	130	73	-	46	-	221	-
North Baltimore village	1 347	917	5	130	73	-	46	-	176	-
Jackson township	281	232	-	5	-	-	-	-	44	-
Hoytville village	110	79	-	-	-	-	-	-	31	-
Lake township	4 365	2 855	143	323	241	48	9	25	676	45
Millbury village	430	350	13	58	9	-	-	-	-	-
Walbridge village	1 094	841	-	90	130	11	-	11	11	-
Liberty township	719	519	5	28	-	-	-	-	167	-
Portage village (part)	42	33	5	4	-	-	-	-	-	-
Middleton township	998	912	17	42	-	27	-	-	-	-
Haskins village	246	210	9	27	-	-	-	-	-	-
Milton township	449	386	-	22	-	-	-	-	41	-
Custar village	71	64	-	-	-	-	-	-	7	-
Milton Center village	78	57	-	9	-	-	-	-	12	-
Weston village (part)	53	38	-	13	-	-	-	-	2	-
Montgomery township	1 750	1 446	15	78	18	10	2	-	179	2
Bradner village	454	376	-	42	-	10	2	-	22	2
Risingsun village	251	213	2	11	18	-	-	-	7	-
Wayne village	342	302	7	25	-	-	-	-	8	-
Northwood city	2 121	1 722	-	53	25	44	15	16	246	-
Perry township	722	524	-	13	13	17	-	4	151	-
West Millgrove village	28	24	-	-	-	-	-	-	4	-
Perrysburg city	6 997	4 920	260	441	317	218	264	425	152	-

Table 17. **Units in Structure: 2000**—Con.

[Data based on a sample (except Tables 65-68). For information on confidentiality protection, coverage, sampling error, and nonsampling error, see Appendix G.
For location of definitions, see "How to Use This Census Report"]

State **County** **County Subdivision** **Place**	Total housing units	Units in structure								
		1 unit, detached	1 unit, attached	2 to 4 units	5 to 9 units	10 to 19 units	20 to 49 units	50 or more units	Mobile home	Boat, RV, van, etc.
Wood County—Con.										
Perrysburg township	5 475	2 729	353	251	364	237	153	35	1 353	-
Plain township	715	492	23	-	-	-	-	-	200	-
Portage township	613	521	2	33	7	-	-	-	49	1
Jerry City village (part)	96	74	-	7	-	-	-	-	15	-
Portage village (part)	127	91	2	18	7	-	-	-	8	1
Rossford city	2 742	2 007	69	166	167	220	61	46	6	-
Troy township	1 710	1 150	42	71	19	6	19	-	397	6
Luckey village	375	339	-	33	-	-	-	-	3	-
Washington township	640	616	-	16	-	-	-	-	8	-
Tontogany village	141	131	-	8	-	-	-	-	2	-
Webster township	454	437	-	17	-	-	-	-	-	-
Weston township	897	600	8	54	41	11	2	-	181	-
Weston village (part)	610	343	2	54	41	11	2	-	157	-
Wyandot County	9 324	7 242	110	776	217	153	47	48	731	-
Antrim township	508	418	3	27	-	-	-	-	60	-
Nevada village (part)	205	147	2	27	-	-	-	-	29	-
Crane township	3 263	2 202	67	497	126	81	36	43	211	-
Upper Sandusky city	2 951	1 913	67	497	126	81	36	43	188	-
Crawford township	2 047	1 517	18	173	91	72	11	5	160	-
Carey village	1 585	1 083	18	173	91	72	11	5	132	-
Eden township	398	352	-	8	-	-	-	-	38	-
Nevada village (part)	124	114	-	8	-	-	-	-	2	-
Jackson township	216	211	-	5	-	-	-	-	-	-
Kirby village (part)	67	62	-	5	-	-	-	-	-	-
Marseilles township	194	180	7	3	-	-	-	-	4	-
Marseilles village	60	57	-	3	-	-	-	-	-	-
Mifflin township	261	231	-	-	-	-	-	-	30	-
Kirby village (part)	-	-	-	-	-	-	-	-	-	-
Pitt township	410	378	-	5	-	-	-	-	27	-
Harpster village	94	90	-	2	-	-	-	-	2	-
Richland township	349	320	8	3	-	-	-	-	18	-
Wharton village	154	141	2	3	-	-	-	-	8	-
Ridge township	203	189	-	4	-	-	-	-	10	-
Salem township	369	334	-	6	-	-	-	-	29	-
Sycamore township	667	551	7	35	-	-	-	-	74	-
Sycamore village	416	336	3	35	-	-	-	-	42	-
Tymochtee township	439	359	-	10	-	-	-	-	70	-

Table 18. **Units in Structure: 2000**

[Data based on a sample (except Tables 65-68). For information on confidentiality protection, coverage, sampling error, and nonsampling error, see Appendix G.
For location of definitions, see "How to Use This Census Report"]

State County Place	Total housing units	Units in structure								
		1 unit, detached	1 unit, attached	2 to 4 units	5 to 9 units	10 to 19 units	20 to 49 units	50 or more units	Mobile home	Boat, RV, van, etc.
The State	**4 783 051**	**3 221 505**	**183 922**	**475 250**	**231 088**	**187 060**	**103 304**	**157 514**	**220 213**	**3 195**
COUNTY										
Adams County	11 822	7 792	54	380	100	38	174	36	3 162	86
Allen County	44 245	33 019	857	4 187	1 308	787	1 000	786	2 264	37
Ashland County	20 832	16 014	437	1 667	562	241	370	102	1 417	22
Ashtabula County	43 792	32 804	443	3 625	1 092	657	570	618	3 912	71
Athens County	24 901	14 178	387	2 416	1 057	802	713	591	4 709	48
Auglaize County	18 470	14 949	285	1 350	502	224	231	73	856	-
Belmont County	31 236	23 032	541	2 661	940	383	339	580	2 732	28
Brown County	17 193	11 909	91	696	413	112	106	15	3 820	31
Butler County	129 793	90 740	4 914	10 500	5 791	8 632	2 005	2 217	4 956	38
Carroll County	13 016	9 760	103	530	217	22	46	46	2 250	42
Champaign County	15 890	12 041	167	1 492	317	160	281	22	1 401	9
Clark County	61 056	43 806	2 084	6 732	2 175	937	645	1 601	3 056	20
Clermont County	69 226	46 701	2 449	2 159	3 433	5 684	1 258	1 407	6 110	25
Clinton County	16 577	12 081	132	1 209	753	317	186	338	1 561	-
Columbiana County	46 083	34 496	880	3 344	1 236	495	317	450	4 829	36
Coshocton County	16 107	11 533	112	877	344	68	168	193	2 625	187
Crawford County	20 178	14 990	260	2 315	809	245	170	102	1 287	-
Cuyahoga County	616 903	354 973	37 591	85 038	27 640	30 125	20 995	57 272	3 214	55
Darke County	21 583	17 651	349	1 881	401	167	88	130	910	6
Defiance County	16 040	12 440	281	1 071	423	183	126	90	1 415	11
Delaware County	42 374	32 427	1 797	2 414	2 030	1 537	481	368	1 319	1
Erie County	35 909	25 420	1 323	3 666	1 356	1 132	665	691	1 606	50
Fairfield County	47 922	38 549	818	3 155	1 839	986	602	403	1 549	21
Fayette County	11 904	9 061	100	1 442	430	37	128	26	673	7
Franklin County	471 016	255 736	33 764	63 039	47 657	30 956	16 754	18 071	4 953	86
Fulton County	16 232	12 581	311	1 191	391	134	63	42	1 517	2
Gallia County	13 498	8 712	90	645	233	64	142	33	3 489	90
Geauga County	32 805	28 252	933	1 072	409	323	151	284	1 368	13
Greene County	58 224	42 947	2 661	3 940	3 041	2 357	1 180	1 227	835	36
Guernsey County	18 771	12 999	175	1 386	605	215	138	133	2 969	151
Hamilton County	373 393	208 200	13 384	56 935	28 084	31 617	13 567	18 220	3 302	84
Hancock County	29 785	21 220	855	2 625	1 434	804	465	298	2 084	-
Hardin County	12 907	9 501	175	1 168	313	268	180	61	1 236	5
Harrison County	7 680	5 693	66	342	113	53	32	7	1 289	85
Henry County	11 622	9 303	101	710	282	124	54	6	1 042	-
Highland County	17 583	12 244	264	992	353	175	240	21	3 244	50
Hocking County	12 141	8 828	87	709	189	39	67	54	2 136	32
Holmes County	12 280	9 147	496	698	159	16	69	11	1 610	74
Huron County	23 594	16 865	532	2 785	786	373	309	63	1 881	-
Jackson County	13 909	9 711	121	484	364	192	209	108	2 676	44
Jefferson County	33 291	25 009	671	2 593	646	516	300	735	2 802	19
Knox County	21 793	17 238	427	2 087	351	88	243	97	1 254	8
Lake County	93 487	68 094	5 849	3 767	3 875	3 575	1 658	4 331	2 329	9
Lawrence County	27 189	19 571	290	1 779	420	152	122	265	4 576	14
Licking County	58 760	43 764	1 195	5 710	2 141	1 022	658	722	3 509	39
Logan County	21 571	15 995	325	1 496	640	194	197	72	2 599	53
Lorain County	111 368	83 148	4 073	8 378	2 956	4 584	2 103	2 636	3 470	20
Lucas County	196 259	131 019	6 024	19 484	10 528	10 353	6 162	7 299	5 331	59
Madison County	14 399	10 750	241	1 265	519	100	164	102	1 255	3
Mahoning County	111 762	84 338	3 427	8 872	4 863	2 994	1 694	3 594	1 980	-
Marion County	26 298	20 311	436	2 135	750	338	371	481	1 471	5
Medina County	56 793	44 594	3 396	2 756	1 685	2 095	600	962	703	2
Meigs County	10 782	7 181	80	262	79	63	119	12	2 862	124
Mercer County	15 875	12 770	181	1 160	318	83	66	95	1 197	5
Miami County	40 554	31 516	1 009	4 624	1 298	586	475	257	782	7
Monroe County	7 212	5 353	50	205	83	36	31	-	1 393	61
Montgomery County	248 443	163 083	13 515	26 345	17 655	11 250	5 604	7 151	3 811	29
Morgan County	7 771	5 224	25	255	57	47	23	61	1 853	226
Morrow County	12 132	9 227	90	563	165	13	76	-	1 972	26
Muskingum County	35 163	25 452	411	2 977	1 446	372	485	319	3 647	54
Noble County	5 480	3 981	34	140	69	22	59	-	1 141	34
Ottawa County	25 532	17 617	714	1 372	909	359	334	200	4 002	25
Paulding County	8 478	6 736	35	329	150	47	21	6	1 142	12
Perry County	13 655	10 098	106	366	263	51	221	86	2 433	31
Pickaway County	18 596	13 740	212	1 323	701	132	158	37	2 291	2
Pike County	11 602	7 288	78	271	293	50	161	93	3 295	73
Portage County	60 096	38 256	2 644	5 399	3 012	2 318	1 081	1 836	5 514	36
Preble County	17 186	14 323	231	1 022	332	164	74	-	807	233
Putnam County	12 753	10 561	167	663	152	51	131	38	982	8
Richland County	53 062	38 664	1 291	5 825	1 900	1 553	786	499	2 523	21
Ross County	29 461	20 130	287	1 839	892	261	296	441	5 284	31
Sandusky County	25 253	19 214	493	2 346	705	231	414	175	1 620	55
Scioto County	34 054	24 675	207	1 836	835	580	491	772	4 640	18
Seneca County	23 692	18 141	471	2 184	624	173	370	161	1 559	9
Shelby County	18 682	14 355	452	1 806	486	269	108	235	971	-
Stark County	157 024	115 946	4 378	17 442	6 352	4 608	1 974	2 473	3 825	26
Summit County	230 880	163 984	10 156	21 041	10 210	7 598	5 622	9 723	2 525	21
Trumbull County	95 117	69 948	2 754	7 928	3 605	2 312	1 140	2 097	5 301	32
Tuscarawas County	38 113	28 104	485	3 853	781	351	298	155	4 080	6
Union County	15 217	11 670	180	1 109	697	216	93	127	1 118	7
Van Wert County	12 363	10 182	155	666	144	95	123	52	937	9
Vinton County	5 653	3 421	40	61	78	17	70	15	1 901	50
Warren County	58 692	44 604	3 104	4 105	2 490	1 945	885	534	1 012	13
Washington County	27 760	19 897	266	1 909	613	341	286	289	4 117	42
Wayne County	42 324	29 736	1 121	4 635	1 614	569	297	393	3 959	-
Williams County	16 140	12 668	104	1 410	346	94	39	5	1 473	1
Wood County	47 468	30 382	1 462	3 353	2 562	2 358	1 290	1 037	4 970	54
Wyandot County	9 324	7 242	110	776	217	153	47	48	731	-

Table 18. **Units in Structure: 2000**—Con.

[Data based on a sample (except Tables 65-68). For information on confidentiality protection, coverage, sampling error, and nonsampling error, see Appendix G.
For location of definitions, see "How to Use This Census Report"]

State County Place	Total housing units	Units in structure								
		1 unit, detached	1 unit, attached	2 to 4 units	5 to 9 units	10 to 19 units	20 to 49 units	50 or more units	Mobile home	Boat, RV, van, etc.
PLACE										
Aberdeen village, Brown County	829	324	8	96	122	15	7	9	248	-
Ada village, Hardin County	1 944	962	29	514	117	26	72	9	215	-
Adamsville village, Muskingum County	52	41	-	1	-	-	-	-	10	-
Addyston village, Hamilton County	412	252	6	48	19	72	-	9	2	4
Adelphi village, Ross County	185	128	5	2	-	-	-	2	48	-
Adena village	392	344	2	25	3	-	-	-	18	-
Harrison County (part)	58	51	-	-	-	-	-	-	7	-
Jefferson County (part)	334	293	2	25	3	-	-	-	11	-
Akron city, Summit County	97 265	64 790	2 657	12 257	4 832	3 727	3 303	5 416	278	5
Albany village, Athens County	414	282	6	30	3	5	-	-	88	-
Alexandria village, Licking County	7	4	-	-	-	-	-	-	3	-
Alger village, Hardin County	412	281	11	23	22	-	18	2	55	-
Alliance city	9 661	6 610	140	1 622	403	432	170	248	36	-
Mahoning County (part)	20	12	-	-	-	-	-	-	8	-
Stark County (part)	9 641	6 598	140	1 622	403	432	170	248	28	-
Alvordton village, Williams County	118	82	-	6	7	-	-	-	23	-
Amanda village, Fairfield County	267	222	5	16	-	-	-	-	24	-
Amberley village, Hamilton County	1 398	1 390	8	-	-	-	-	-	-	-
Amelia village, Clermont County	1 111	604	109	85	132	125	44	12	-	-
Amesville village, Athens County	82	72	-	-	-	-	-	-	10	-
Amherst city, Lorain County	4 610	3 827	174	190	54	71	106	38	150	-
Amsterdam village, Jefferson County	255	215	2	6	12	-	-	-	20	-
Andover village, Ashtabula County	479	323	12	103	24	13	-	4	-	-
Anna village, Shelby County	481	420	10	34	12	3	-	-	2	-
Ansonia village, Darke County	475	385	8	31	-	-	-	-	51	-
Antioch village, Monroe County	43	41	-	-	-	-	-	-	2	-
Antwerp village, Paulding County	787	541	6	75	17	27	-	-	121	-
Apple Creek village, Wayne County	408	302	12	61	-	9	-	1	23	-
Aquilla village, Geauga County	145	136	3	4	-	-	-	-	2	-
Arcadia village, Hancock County	219	201	-	6	-	-	-	-	12	-
Arcanum village, Darke County	901	729	14	148	3	3	-	-	4	-
Archbold village, Fulton County	1 803	1 141	114	237	90	44	25	14	138	-
Arlington village, Hancock County	535	455	12	33	22	-	-	-	13	-
Arlington Heights village, Hamilton County	418	228	7	103	12	37	5	-	26	-
Ashland city, Ashland County	8 864	5 747	296	1 237	495	176	339	102	472	-
Ashley village, Delaware County	500	332	-	49	9	7	6	2	95	-
Ashtabula city, Ashtabula County	9 083	5 944	116	1 370	335	208	224	488	398	-
Ashville village, Pickaway County	1 347	852	36	202	98	38	81	-	40	-
Athalia village, Lawrence County	158	102	-	7	-	-	-	-	49	-
Athens city, Athens County	6 703	2 740	171	1 297	651	645	569	551	79	-
Attica village, Seneca County	437	333	12	43	35	-	-	-	14	-
Aurora city, Portage County	5 361	3 796	792	450	64	58	56	121	24	-
Austintown CDP, Mahoning County	14 178	9 369	637	821	978	873	589	876	35	-
Avon city, Lorain County	4 291	3 456	500	247	28	35	11	-	8	6
Avon Lake city, Lorain County	6 934	5 847	419	107	127	140	127	151	16	-
Bailey Lakes village, Ashland County	174	124	8	4	2	11	23	-	2	-
Bainbridge CDP, Geauga County	1 303	1 060	167	23	53	-	-	-	-	-
Bainbridge village, Ross County	436	285	2	22	40	-	8	4	75	-
Bairdstown village, Wood County	53	37	-	-	-	-	-	-	16	-
Ballville CDP, Sandusky County	1 391	1 241	35	90	14	-	-	-	11	-
Baltic village	279	208	-	35	2	3	-	-	31	-
Coshocton County (part)	-	-	-	-	-	-	-	-	-	-
Holmes County (part)	18	14	-	2	-	-	-	-	2	-
Tuscarawas County (part)	261	194	-	33	2	3	-	-	29	-
Baltimore village, Fairfield County	1 195	911	24	122	68	-	65	-	5	-
Barberton city, Summit County	12 166	8 883	326	1 577	495	202	99	414	170	-
Barnesville village, Belmont County	1 999	1 444	5	172	115	10	-	73	180	-
Barnhill village, Tuscarawas County	144	79	2	-	-	-	-	-	63	-
Batavia village, Clermont County	715	503	7	81	63	54	-	-	7	-
Batesville village, Noble County	46	46	-	-	-	-	-	-	-	-
Bay View village, Erie County	360	355	-	-	-	3	-	2	-	-
Bay Village city, Cuyahoga County	6 401	6 049	111	33	-	-	39	169	-	-
Beach City village, Stark County	483	329	4	27	3	23	11	-	86	-
Beachwood city, Cuyahoga County	5 447	2 882	348	17	18	187	629	1 360	6	-
Beallsville village, Monroe County	183	141	-	11	6	2	4	-	19	-
Beaver village, Pike County	230	145	2	17	15	-	36	-	15	-
Beavercreek city, Greene County	14 833	12 278	663	345	714	284	380	143	26	-
Beaverdam village, Allen County	144	130	-	5	-	-	-	-	9	-
Beckett Ridge CDP, Butler County	3 214	2 128	354	167	262	262	19	14	8	-
Bedford city, Cuyahoga County	7 062	4 005	292	634	810	385	318	618	-	-
Bedford Heights city, Cuyahoga County	5 577	2 465	163	73	122	244	156	1 939	415	-
Beechwood Trails CDP, Licking County	773	773	-	-	-	-	-	-	-	-
Bellaire city, Belmont County	2 514	1 354	198	709	34	22	50	119	28	-
Bellbrook city, Greene County	2 700	2 272	25	138	175	66	-	24	-	-
Belle Center village, Logan County	351	331	-	6	-	-	-	-	14	-
Bellefontaine city, Logan County	5 709	3 594	126	1 090	456	122	151	29	141	-
Belle Valley village, Noble County	119	104	-	2	-	-	-	-	13	-
Bellevue city	3 557	2 468	144	428	248	52	112	6	99	-
Erie County (part)	-	-	-	-	-	-	-	-	-	-
Huron County (part)	1 673	1 135	86	252	143	7	12	-	38	-
Sandusky County (part)	1 884	1 333	58	176	105	45	100	6	61	-
Bellville village, Richland County	809	592	17	112	49	12	21	3	3	-
Belmont village, Belmont County	234	189	3	16	-	-	-	-	26	-
Belmore village, Putnam County	56	47	-	1	-	-	-	-	8	-
Beloit village, Mahoning County	453	249	2	40	24	20	4	-	114	-
Belpre city, Washington County	3 291	2 202	42	488	180	34	38	45	262	-

Table 18. **Units in Structure: 2000**—Con.

[Data based on a sample (except Tables 65-68). For information on confidentiality protection, coverage, sampling error, and nonsampling error, see Appendix G.
For location of definitions, see "How to Use This Census Report"]

State County Place	Total housing units	Units in structure: 1 unit, detached	1 unit, attached	2 to 4 units	5 to 9 units	10 to 19 units	20 to 49 units	50 or more units	Mobile home	Boat, RV, van, etc.
PLACE—Con.										
Bentleyville village, Cuyahoga County	306	304	-	2	-	-	-	-	-	-
Benton Ridge village, Hancock County	120	112	-	3	-	-	-	-	5	-
Berea city, Cuyahoga County	7 429	5 483	289	356	133	151	375	632	10	-
Bergholz village, Jefferson County	326	288	2	10	-	-	-	-	26	-
Berkey village, Lucas County	102	99	-	1	-	-	-	2	-	-
Berlin Heights village, Erie County	264	245	5	14	-	-	-	-	-	-
Bethel village, Clermont County	1 085	680	29	131	113	93	11	28	-	-
Bethesda village, Belmont County	683	458	4	33	28	17	14	8	121	-
Bettsville village, Seneca County	320	251	3	30	2	-	-	-	34	-
Beverly village, Washington County	595	405	3	35	40	-	-	-	112	-
Bexley city, Franklin County	4 974	3 850	93	363	109	130	222	198	9	-
Blacklick Estates CDP, Franklin County	3 466	3 015	5	147	71	122	40	57	9	-
Blakeslee village, Williams County	50	45	-	5	-	-	-	-	-	-
Blanchester village	1 768	1 348	23	156	25	16	63	96	41	-
Clinton County (part)	1 768	1 348	23	156	25	16	63	96	41	-
Warren County (part)	-	-	-	-	-	-	-	-	-	-
Bloomdale village, Wood County	274	247	4	13	-	-	-	-	10	-
Bloomingburg village, Fayette County	339	241	3	19	4	-	-	-	72	-
Bloomingdale village, Jefferson County	94	83	1	2	-	-	-	-	8	-
Bloomville village, Seneca County	393	334	3	25	12	-	-	-	19	-
Blue Ash city, Hamilton County	5 307	3 522	610	212	177	485	89	212	-	-
Bluffton village	1 377	1 016	36	113	23	60	75	-	54	-
Allen County (part)	1 302	981	36	113	23	20	75	-	54	-
Hancock County (part)	75	35	-	-	-	40	-	-	-	-
Boardman CDP, Mahoning County	16 831	11 656	412	1 653	1 490	657	357	470	136	-
Bolindale CDP, Trumbull County	1 008	800	39	75	31	-	-	9	54	-
Bolivar village, Tuscarawas County	391	328	7	39	-	-	-	-	17	-
Boston Heights village, Summit County	426	415	8	3	-	-	-	-	-	-
Botkins village, Shelby County	485	385	6	41	17	15	2	-	19	-
Bowerston village, Harrison County	158	113	2	15	8	4	2	-	14	-
Bowersville village, Greene County	129	93	2	14	-	-	-	-	20	-
Bowling Green city, Wood County	10 615	4 355	441	1 406	1 229	1 498	677	471	538	-
Bradford village	737	639	13	61	7	-	-	-	17	-
Darke County (part)	336	280	7	33	7	-	-	-	9	-
Miami County (part)	401	359	6	28	-	-	-	-	8	-
Bradner village, Wood County	454	376	-	42	-	10	2	-	22	2
Brady Lake village, Portage County	212	181	2	25	2	-	2	-	-	-
Bratenahl village, Cuyahoga County	800	334	137	69	5	4	20	231	-	-
Brecksville city, Cuyahoga County	5 220	4 094	439	356	148	32	23	117	11	-
Bremen village, Fairfield County	511	443	-	31	18	12	5	-	2	-
Brewster village, Stark County	912	704	13	88	20	12	-	-	75	-
Brice village, Franklin County	29	29	-	-	-	-	-	-	-	-
Bridgeport village, Belmont County	1 107	762	36	178	56	-	8	55	12	-
Bridgetown North CDP, Hamilton County	5 176	3 972	65	314	109	481	197	31	7	-
Brimfield CDP, Portage County	1 117	1 034	47	23	-	-	-	-	13	-
Broadview Heights city, Cuyahoga County	6 803	4 242	719	115	371	909	221	226	-	-
Brookfield Center CDP, Trumbull County	541	495	-	26	20	-	-	-	-	-
Brooklyn city, Cuyahoga County	5 521	3 589	199	231	266	589	33	614	-	-
Brooklyn Heights village, Cuyahoga County	649	615	5	23	-	-	-	-	6	-
Brook Park city, Cuyahoga County	8 370	6 746	471	173	295	315	185	179	6	-
Brookside village, Belmont County	297	259	1	29	8	-	-	-	-	-
Brookville village, Montgomery County	2 358	1 536	148	313	249	18	22	72	-	-
Broughton village, Paulding County	66	56	-	-	-	-	-	-	10	-
Brunswick city, Medina County	12 263	9 224	867	291	316	1 181	141	225	18	-
Bryan city, Williams County	3 750	2 750	48	607	227	38	6	-	74	-
Buchtel village	243	126	4	8	-	-	-	-	105	-
Athens County (part)	241	124	4	8	-	-	-	-	105	-
Hocking County (part)	2	2	-	-	-	-	-	-	-	-
Buckeye Lake village	1 540	864	22	99	25	25	14	-	486	5
Fairfield County (part)	3	3	-	-	-	-	-	-	-	-
Licking County (part)	1 537	861	22	99	25	25	14	-	486	5
Buckland village, Auglaize County	103	93	-	10	-	-	-	-	-	-
Bucyrus city, Crawford County	5 958	3 848	102	996	398	105	77	16	416	-
Burbank village, Wayne County	107	90	2	14	-	-	-	-	1	-
Burgoon village, Sandusky County	82	80	-	-	-	-	-	-	2	-
Burkettsville village	96	89	-	7	-	-	-	-	-	-
Darke County (part)	28	23	-	5	-	-	-	-	-	-
Mercer County (part)	68	66	-	2	-	-	-	-	-	-
Burlington CDP, Lawrence County	1 140	737	35	60	15	-	9	-	284	-
Burton village, Geauga County	624	345	19	143	88	22	5	-	2	-
Butler village, Richland County	410	350	5	24	4	14	-	-	13	-
Butlerville village, Warren County	83	81	-	2	-	-	-	-	-	-
Byesville village, Guernsey County	1 141	785	13	111	67	21	22	4	118	-
Cadiz village, Harrison County	1 512	1 057	28	210	64	8	12	-	133	-
Cairo village, Allen County	188	181	-	2	-	-	-	-	5	-
Calcutta CDP, Columbiana County	1 454	1 073	25	115	76	5	13	6	141	-
Caldwell village, Noble County	896	656	12	121	37	17	5	-	48	-
Caledonia village, Marion County	249	221	-	9	-	2	-	-	17	-
Cambridge city, Guernsey County	5 557	3 387	106	1 000	439	156	86	119	264	-
Camden village, Preble County	930	509	6	91	26	19	16	-	263	-
Campbell city, Mahoning County	4 099	3 424	188	267	136	-	-	84	-	-
Canal Fulton village, Stark County	1 901	1 193	73	384	134	58	41	8	10	-

Table 18. **Units in Structure: 2000**—Con.

[Data based on a sample (except Tables 65-68). For information on confidentiality protection, coverage, sampling error, and nonsampling error, see Appendix G.
For location of definitions, see "How to Use This Census Report"]

State County Place	Total housing units	Units in structure								
		1 unit, detached	1 unit, attached	2 to 4 units	5 to 9 units	10 to 19 units	20 to 49 units	50 or more units	Mobile home	Boat, RV, van, etc.
PLACE—Con.										
Canal Winchester village	1 771	1 509	117	113	-	-	25	-	7	-
Fairfield County (part)	104	92	-	12	-	-	-	-	-	-
Franklin County (part)	1 667	1 417	117	101	-	-	25	-	7	-
Canfield city, Mahoning County	3 062	2 288	260	257	44	90	52	65	6	-
Canton city, Stark County	35 477	23 812	1 006	5 652	1 660	1 472	561	1 235	79	-
Cardington village, Morrow County	808	508	2	82	69	6	57	-	84	-
Carey village, Wyandot County	1 585	1 083	18	173	91	72	11	5	132	-
Carlisle village	1 962	1 611	11	99	70	165	6	-	-	-
Montgomery County (part)	116	116	-	-	-	-	-	-	-	-
Warren County (part)	1 846	1 495	11	99	70	165	6	-	-	-
Carroll village, Fairfield County	215	166	-	34	11	-	-	-	4	-
Carrollton village, Carroll County	1 532	1 071	16	191	69	9	36	43	97	-
Casstown village, Miami County	134	119	-	15	-	-	-	-	-	-
Castalia village, Erie County	385	299	12	70	2	-	-	-	2	-
Castine village, Darke County	49	49	-	-	-	-	-	-	-	-
Catawba village, Clark County	74	68	-	3	-	-	-	-	3	-
Cecil village, Paulding County	90	74	5	-	-	-	-	-	11	-
Cedarville village, Greene County	719	476	27	151	38	5	19	3	-	-
Celina city, Mercer County	4 511	3 015	80	680	257	72	52	47	308	-
Centerburg village, Knox County	549	363	20	130	24	-	6	-	6	-
Centerville village, Gallia County	50	36	-	-	-	-	-	-	14	-
Centerville city, Montgomery County	10 445	5 930	1 337	775	1 350	659	122	234	38	-
Chagrin Falls village, Cuyahoga County	2 047	1 274	106	220	155	55	100	137	-	-
Champion Heights CDP, Trumbull County	1 893	1 605	58	139	74	12	-	-	5	-
Chardon village, Geauga County	2 276	1 428	86	212	86	188	117	152	-	7
Chatfield village, Crawford County	88	88	-	-	-	-	-	-	-	-
Chauncey village, Athens County	494	310	7	50	20	-	-	-	107	-
Cherry Fork village, Adams County	59	40	-	2	-	-	-	-	17	-
Cherry Grove CDP, Hamilton County	1 536	1 529	-	-	-	7	-	-	-	-
Chesapeake village, Lawrence County	447	338	7	39	-	-	3	-	58	2
Cheshire village, Gallia County	116	97	-	1	-	-	-	-	16	2
Chesterhill village, Morgan County	150	134	-	2	-	-	-	-	14	-
Chesterland CDP, Geauga County	1 065	913	17	15	-	-	8	-	112	-
Chesterville village, Morrow County	67	62	3	-	-	-	-	-	2	-
Cheviot city, Hamilton County	4 348	2 460	53	914	162	619	93	47	-	-
Chickasaw village, Mercer County	141	125	-	16	-	-	-	-	-	-
Chillicothe city, Ross County	10 312	7 241	177	1 340	562	166	160	347	313	6
Chilo village, Clermont County	49	40	2	-	-	-	-	-	7	-
Chippewa Lake village, Medina County	401	371	2	14	11	-	-	-	3	-
Choctaw Lake CDP, Madison County	608	608	-	-	-	-	-	-	-	-
Christiansburg village, Champaign County	224	190	4	23	-	-	-	-	7	-
Churchill CDP, Trumbull County	1 183	897	-	7	7	89	146	37	-	-
Cincinnati city, Hamilton County	165 945	59 610	5 492	39 714	18 346	18 350	10 634	13 589	147	63
Circleville city, Pickaway County	5 700	3 590	108	918	535	83	77	37	352	-
Clarington village, Monroe County	198	146	-	21	6	-	-	-	25	-
Clarksburg village, Ross County	190	168	3	-	11	-	5	-	3	-
Clarksville village, Clinton County	224	143	-	20	-	25	3	-	33	-
Clay Center village, Ottawa County	122	116	-	6	-	-	-	-	-	-
Clayton city, Montgomery County	5 227	4 299	223	133	224	164	136	39	9	-
Cleveland city, Cuyahoga County	215 844	95 547	18 411	58 892	11 236	8 359	6 341	15 941	1 082	35
Cleveland Heights city, Cuyahoga County	21 826	13 000	1 042	2 646	1 208	1 435	1 162	1 320	13	-
Cleves village, Hamilton County	1 010	830	8	111	25	33	-	-	3	-
Clifton village	82	79	-	3	-	-	-	-	-	-
Clark County (part)	25	25	-	-	-	-	-	-	-	-
Greene County (part)	57	54	-	3	-	-	-	-	-	-
Clinton village, Summit County	528	505	4	9	5	-	-	-	5	-
Cloverdale village, Putnam County	76	60	3	-	-	-	-	-	13	-
Clyde city, Sandusky County	2 438	1 740	78	394	42	3	-	-	181	-
Coal Grove village, Lawrence County	884	742	19	46	-	-	-	-	77	-
Coalton village, Jackson County	234	161	4	24	17	-	5	-	23	-
Coldwater village, Mercer County	1 712	1 351	19	175	32	7	-	48	80	-
College Corner village	212	155	3	11	17	13	8	-	5	-
Butler County (part)	107	60	3	6	17	13	8	-	-	-
Preble County (part)	105	95	-	5	-	-	-	-	5	-
Columbiana village	2 707	1 551	189	302	207	62	95	105	196	-
Columbiana County (part)	2 508	1 523	53	274	200	62	95	105	196	-
Mahoning County (part)	199	28	136	28	7	-	-	-	-	-
Columbus city	327 429	152 459	26 229	50 856	40 132	26 680	13 633	14 734	2 640	66
Delaware County (part)	1 137	442	157	89	161	257	23	8	-	-
Fairfield County (part)	2 800	1 975	55	63	224	277	130	69	7	-
Franklin County (part)	323 492	150 042	26 017	50 704	39 747	26 146	13 480	14 657	2 633	66
Columbus Grove village, Putnam County	911	682	15	68	11	4	26	-	105	-
Commercial Point village, Pickaway County	278	214	-	3	-	-	-	-	61	-
Conesville village, Coshocton County	149	128	2	2	-	2	-	-	15	-
Congress village, Wayne County	75	59	2	-	-	-	-	-	14	-
Conneaut city, Ashtabula County	5 745	4 359	130	572	134	129	103	82	229	7
Continental village, Putnam County	523	348	8	47	29	-	5	-	84	2
Convoy village, Van Wert County	470	404	-	36	-	2	-	-	28	-
Coolville village, Athens County	214	163	1	11	-	-	-	-	39	-
Corning village, Perry County	263	234	-	8	-	2	-	-	19	-
Cortland city, Trumbull County	2 902	1 868	354	359	214	69	30	8	-	-
Corwin village, Warren County	101	93	-	8	-	-	-	-	-	-
Coshocton city, Coshocton County	5 521	4 057	68	713	144	52	143	151	193	-

Table 18. **Units in Structure: 2000**—Con.

[Data based on a sample (except Tables 65-68). For information on confidentiality protection, coverage, sampling error, and nonsampling error, see Appendix G.
For location of definitions, see "How to Use This Census Report"]

State County Place	Total housing units	Units in structure: 1 unit, detached	1 unit, attached	2 to 4 units	5 to 9 units	10 to 19 units	20 to 49 units	50 or more units	Mobile home	Boat, RV, van, etc.
PLACE—Con.										
Covedale CDP, Hamilton County	2 481	2 201	85	109	71	7	-	8	-	-
Covington village, Miami County	1 075	843	16	160	18	-	-	-	38	-
Craig Beach village, Mahoning County	562	499	14	28	19	-	-	-	2	-
Crestline village	2 275	1 482	19	279	124	39	20	5	307	-
Crawford County (part)	2 269	1 476	19	279	124	39	20	5	307	-
Richland County (part)	6	6	-	-	-	-	-	-	-	-
Creston village	880	600	24	89	20	12	4	-	129	2
Medina County (part)	20	15	-	3	-	-	-	-	-	2
Wayne County (part)	860	585	24	86	20	12	4	-	129	-
Cridersville village, Auglaize County	758	521	26	50	48	3	2	5	103	-
Crooksville village, Perry County	1 069	781	12	56	9	9	78	6	118	-
Crown City village, Gallia County	195	163	-	-	-	-	-	-	32	-
Crystal Lakes CDP, Clark County	587	526	8	17	-	-	-	-	36	-
Cumberland village, Guernsey County	165	154	-	-	-	-	-	-	11	-
Custar village, Wood County	71	64	-	-	-	-	-	-	7	-
Cuyahoga Falls city, Summit County	22 751	14 656	1 001	2 140	1 197	938	666	1 946	207	-
Cuyahoga Heights village, Cuyahoga County	280	199	7	71	-	-	-	-	3	-
Cygnet village, Wood County	228	186	-	27	-	-	-	-	15	-
Dalton village, Wayne County	622	470	16	71	38	-	-	-	27	-
Danville village, Knox County	479	303	9	105	8	-	4	-	50	-
Darbyville village, Pickaway County	100	78	-	2	2	-	-	-	18	-
Day Heights CDP, Clermont County	1 015	1 010	-	5	-	-	-	-	-	-
Dayton city, Montgomery County	77 337	45 991	4 332	10 918	5 233	3 692	2 494	3 849	820	8
Deer Park city, Hamilton County	2 719	2 036	42	378	158	7	-	98	-	-
Deersville village, Harrison County	63	53	-	-	-	-	-	-	10	-
Defiance city, Defiance County	7 057	4 932	175	795	335	153	91	55	510	11
De Graff village, Logan County	528	456	6	30	-	14	-	-	22	-
Delaware city, Delaware County	10 291	5 870	557	1 680	953	393	328	238	272	-
Dellroy village, Carroll County	126	100	-	12	-	-	-	-	14	-
Delphos city	2 939	2 272	37	231	48	74	12	-	265	-
Allen County (part)	1 657	1 281	10	159	34	74	12	-	87	-
Van Wert County (part)	1 282	991	27	72	14	-	-	-	178	-
Delta village, Fulton County	1 160	862	10	155	36	-	8	-	89	-
Dennison village, Tuscarawas County	1 225	942	14	160	24	22	20	-	43	-
Dent CDP, Hamilton County	3 403	1 735	257	143	302	881	69	9	7	-
Deshler village, Henry County	759	576	7	59	16	-	-	-	101	-
Devola CDP, Washington County	1 131	1 025	13	39	-	-	-	-	54	-
Dexter City village, Noble County	62	52	-	-	-	-	-	-	10	-
Dillonvale CDP, Hamilton County	1 610	1 420	7	93	22	23	39	6	-	-
Dillonvale village, Jefferson County	382	343	7	15	-	-	-	-	17	-
Donnelsville village, Clark County	89	78	-	8	-	-	-	-	3	-
Dover city, Tuscarawas County	5 233	3 901	126	720	126	96	51	47	166	-
Doylestown village, Wayne County	1 151	850	45	125	68	52	7	-	4	-
Dresden village, Muskingum County	689	448	25	90	3	-	-	-	123	-
Drexel CDP, Montgomery County	824	711	7	6	31	42	15	12	-	-
Dry Run CDP, Hamilton County	2 117	2 104	8	-	5	-	-	-	-	-
Dublin city	12 040	7 930	1 188	720	748	604	352	394	104	-
Delaware County (part)	1 484	1 319	165	-	-	-	-	-	-	-
Franklin County (part)	10 546	6 601	1 023	720	748	604	352	394	104	-
Union County (part)	10	10	-	-	-	-	-	-	-	-
Dunkirk village, Hardin County	412	347	2	2	-	10	9	-	42	-
Dupont village, Putnam County	99	66	-	-	-	-	-	-	33	-
East Canton village, Stark County	707	505	9	174	9	10	-	-	-	-
East Cleveland city, Cuyahoga County	13 491	3 790	1 945	2 947	805	924	913	2 138	16	13
Eastlake city, Lake County	8 269	6 726	106	107	382	229	300	345	74	-
East Liverpool city, Columbiana County	5 728	4 243	172	621	262	184	34	182	30	-
East Palestine city, Columbiana County	2 078	1 650	74	218	51	18	9	-	58	-
East Sparta village, Stark County	345	305	2	29	-	3	-	-	4	2
Eaton city, Preble County	3 387	2 532	94	425	237	49	35	-	15	-
Eaton Estates CDP, Lorain County	472	466	-	6	-	-	-	-	-	-
Edgerton village, Williams County	858	631	12	50	29	-	-	-	135	1
Edgewood CDP, Ashtabula County	2 116	1 518	7	145	20	12	6	-	400	8
Edison village, Morrow County	172	159	-	13	-	-	-	-	-	-
Edon village, Williams County	375	317	-	31	2	-	-	-	25	-
Eldorado village, Preble County	220	208	-	12	-	-	-	-	-	-
Elgin village, Van Wert County	18	18	-	-	-	-	-	-	-	-
Elida village, Allen County	728	674	9	39	2	-	-	-	4	-
Elmore village	603	475	5	107	5	-	2	9	-	-
Ottawa County (part)	603	475	5	107	5	-	2	9	-	-
Sandusky County (part)	-	-	-	-	-	-	-	-	-	-
Elmwood Place village, Hamilton County	1 173	548	30	419	136	40	-	-	-	-
Elyria city, Lorain County	23 841	14 839	541	2 236	991	2 049	543	909	1 733	-
Empire village, Jefferson County	140	70	-	-	-	-	-	-	70	-
Englewood city, Montgomery County	5 303	3 681	385	440	464	82	208	28	15	-
Enon village, Clark County	1 179	956	5	58	75	44	18	-	20	3
Euclid city, Cuyahoga County	26 123	14 266	1 685	1 339	1 413	1 282	783	5 345	10	-
Evendale village, Hamilton County	1 077	1 077	-	-	-	-	-	-	-	-
Fairborn city, Greene County	14 413	7 857	760	2 043	1 319	1 404	335	329	366	-
Fairfax village, Hamilton County	795	715	3	68	9	-	-	-	-	-
Fairfield city	17 782	9 420	1 397	1 193	1 343	3 310	533	208	378	-
Butler County (part)	17 782	9 420	1 397	1 193	1 343	3 310	533	208	378	-
Hamilton County (part)	-	-	-	-	-	-	-	-	-	-

Table 18. **Units in Structure: 2000**—Con.

[Data based on a sample (except Tables 65-68). For information on confidentiality protection, coverage, sampling error, and nonsampling error, see Appendix G.
For location of definitions, see "How to Use This Census Report"]

State County Place	Total housing units	Units in structure								
		1 unit, detached	1 unit, attached	2 to 4 units	5 to 9 units	10 to 19 units	20 to 49 units	50 or more units	Mobile home	Boat, RV, van, etc.
PLACE—Con.										
Fairfield Beach CDP, Fairfield County	565	517	4	-	-	-	-	-	44	-
Fairlawn city, Summit County	3 131	1 935	108	290	359	227	196	8	8	-
Fairport Harbor village, Lake County	1 546	902	131	347	109	38	19	-	-	-
Fairview village	35	33	-	-	-	-	-	-	2	-
Belmont County (part)	-	-	-	-	-	-	-	-	-	-
Guernsey County (part)	35	33	-	-	-	-	-	-	2	-
Fairview Lanes CDP, Erie County	372	372	-	-	-	-	-	-	-	-
Fairview Park city, Cuyahoga County	8 152	5 783	221	176	338	413	266	921	34	-
Farmersville village, Montgomery County	370	316	15	33	6	-	-	-	-	-
Fayette village, Fulton County	570	394	11	104	29	-	11	9	12	-
Fayetteville village, Brown County	149	121	-	15	3	-	-	-	10	-
Felicity village, Clermont County	366	187	8	48	13	21	-	-	83	6
Findlay city, Hancock County	17 170	11 116	697	2 233	1 208	612	423	104	777	-
Finneytown CDP, Hamilton County	5 394	4 252	203	243	235	248	27	165	21	-
Five Points CDP, Warren County	753	753	-	-	-	-	-	-	-	-
Fletcher village, Miami County	204	190	-	10	-	-	-	-	4	-
Florida village, Henry County	106	94	3	3	-	-	-	-	6	-
Flushing village, Belmont County	435	329	4	32	-	2	30	-	38	-
Forest village, Hardin County	635	464	2	47	12	-	2	-	108	-
Forest Park city, Hamilton County	7 706	5 046	155	450	982	762	95	198	18	-
Forestville CDP, Hamilton County	4 497	2 677	640	113	272	246	103	446	-	-
Fort Jennings village, Putnam County	186	173	-	6	-	-	-	-	7	-
Fort Loramie village, Shelby County	501	406	14	67	14	-	-	-	-	-
Fort McKinley CDP, Montgomery County	1 656	1 541	46	46	7	9	-	-	7	-
Fort Recovery village, Mercer County	533	426	3	47	-	-	-	-	57	-
Fort Shawnee village, Allen County	1 653	1 268	5	66	-	-	-	-	314	-
Fostoria city	6 064	4 220	114	735	199	89	134	27	546	-
Hancock County (part)	1 399	925	49	107	18	34	-	7	259	-
Seneca County (part)	4 156	3 105	54	575	153	38	92	5	134	-
Wood County (part)	509	190	11	53	28	17	42	15	153	-
Frankfort village, Ross County	477	396	2	16	13	6	30	-	14	-
Franklin city, Warren County	4 823	3 269	95	656	402	189	66	131	15	-
Franklin Furnace CDP, Scioto County	614	407	22	32	-	-	-	-	153	-
Frazeysburg village, Muskingum County	519	332	8	45	18	-	11	-	105	-
Fredericksburg village, Wayne County	197	154	1	15	-	-	-	-	27	-
Fredericktown village, Knox County	1 064	694	20	225	24	-	5	-	96	-
Freeport village, Harrison County	209	146	6	12	12	3	7	2	21	-
Fremont city, Sandusky County	7 385	4 816	165	1 189	408	183	268	130	221	5
Fruit Hill CDP, Hamilton County	1 451	1 379	-	26	19	27	-	-	-	-
Fulton village, Morrow County	112	85	-	1	-	-	-	-	26	-
Fultonham village, Muskingum County	63	50	-	-	-	-	-	-	13	-
Gahanna city, Franklin County	12 351	9 187	790	733	682	354	317	288	-	-
Galena village, Delaware County	133	124	-	9	-	-	-	-	-	-
Galion city, Crawford County	5 245	3 671	92	837	260	101	73	81	130	-
Gallipolis city, Gallia County	2 067	1 428	18	333	65	24	57	21	108	13
Gambier village, Knox County	313	232	9	36	27	5	4	-	-	-
Gann village, Knox County	56	49	-	4	-	-	-	-	3	-
Garfield Heights city, Cuyahoga County	12 919	10 355	299	1 180	437	346	133	150	19	-
Garrettsville village, Portage County	985	665	32	133	20	124	4	4	-	3
Gates Mills village, Cuyahoga County	945	945	-	-	-	-	-	-	-	-
Geneva city, Ashtabula County	2 640	1 772	36	445	138	87	25	13	124	-
Geneva-on-the-Lake village, Ashtabula County	1 162	654	24	84	77	54	22	2	224	21
Genoa village, Ottawa County	899	737	29	63	19	40	8	-	3	-
Georgetown village, Brown County	1 727	1 226	39	234	101	19	12	4	92	-
Germantown village, Montgomery County	1 991	1 703	28	213	47	-	-	-	-	-
Gettysburg village, Darke County	211	182	2	18	-	-	-	-	9	-
Gibsonburg village, Sandusky County	1 006	743	27	131	40	-	42	9	14	-
Gilboa village, Putnam County	73	58	2	3	-	-	-	-	10	-
Girard city, Trumbull County	4 988	3 529	140	634	115	280	19	75	196	-
Glandorf village, Putnam County	293	281	2	8	-	-	-	-	2	-
Glendale village, Hamilton County	973	848	71	18	18	18	-	-	-	-
Glenford village, Perry County	72	64	-	7	-	-	-	-	1	-
Glenmont village, Holmes County	125	79	-	10	3	-	-	-	33	-
Glenmoor CDP, Columbiana County	887	746	-	15	-	8	-	-	118	-
Glenwillow village, Cuyahoga County	213	126	-	-	-	-	-	-	87	-
Gloria Glens Park village, Medina County	236	232	2	2	-	-	-	-	-	-
Glouster village, Athens County	896	685	11	85	23	12	4	-	76	-
Gnadenhutten village, Tuscarawas County	536	485	6	28	6	-	-	-	11	-
Golf Manor village, Hamilton County	1 840	936	42	747	29	-	15	41	30	-
Gordon village, Darke County	80	74	2	2	-	-	-	-	2	-
Grafton village, Lorain County	841	722	31	63	6	19	-	-	-	-
Grand Rapids village, Wood County	424	290	20	42	2	-	-	-	70	-
Grand River village, Lake County	116	108	-	8	-	-	-	-	-	-
Grandview CDP, Hamilton County	529	368	-	30	-	-	-	-	131	-
Grandview Heights city, Franklin County	3 067	1 642	211	823	105	34	69	175	8	-
Granville village, Licking County	1 384	1 053	94	140	66	31	-	-	-	-
Granville South CDP, Licking County	419	396	-	23	-	-	-	-	-	-
Gratiot village	79	70	2	-	-	-	-	-	7	-
Licking County (part)	44	42	2	-	-	-	-	-	-	-
Muskingum County (part)	35	28	-	-	-	-	-	-	7	-
Gratis village, Preble County	358	320	13	14	9	-	-	-	2	-
Graysville village, Monroe County	47	40	2	-	-	-	-	-	5	-
Green city, Summit County	9 180	6 597	620	857	232	287	173	121	293	-
Green Camp village, Marion County	138	126	-	8	-	-	-	-	4	-
Greenfield city, Highland County	2 111	1 562	58	309	40	28	84	-	30	-
Greenhills village, Hamilton County	1 684	969	300	169	181	41	6	-	18	-
Green Meadows CDP, Clark County	945	791	10	51	86	-	-	-	7	-

Table 18. **Units in Structure: 2000**—Con.

[Data based on a sample (except Tables 65-68). For information on confidentiality protection, coverage, sampling error, and nonsampling error, see Appendix G.
For location of definitions, see "How to Use This Census Report"]

State County Place	Total housing units	Units in structure								
		1 unit, detached	1 unit, attached	2 to 4 units	5 to 9 units	10 to 19 units	20 to 49 units	50 or more units	Mobile home	Boat, RV, van, etc.
PLACE—Con.										
Green Springs village	465	328	4	63	2	-	-	-	68	-
Sandusky County (part)	197	134	-	6	-	-	-	-	57	-
Seneca County (part)	268	194	4	57	2	-	-	-	11	-
Greentown CDP, Stark County	1 071	960	27	52	24	-	-	-	8	-
Greenville city, Darke County	6 011	4 026	225	1 137	233	132	58	110	90	-
Greenwich village, Huron County	612	422	-	82	9	5	30	-	64	-
Groesbeck CDP, Hamilton County	2 846	2 039	45	122	46	202	53	53	286	-
Grove City city, Franklin County	10 655	7 361	632	1 296	980	108	39	164	75	-
Groveport village, Franklin County	1 678	1 099	119	180	117	71	57	19	16	-
Grover Hill village, Paulding County	175	152	-	2	-	-	-	-	21	-
Hamden village, Vinton County	381	282	-	13	-	-	-	-	86	-
Hamersville village, Brown County	197	165	-	17	-	-	-	-	15	-
Hamilton city, Butler County	25 932	18 061	743	3 675	945	1 285	385	588	244	6
Hamler village, Henry County	251	218	-	21	6	3	-	-	3	-
Hanging Rock village, Lawrence County	129	89	-	-	-	-	-	-	40	-
Hanover village, Licking County	326	260	-	22	-	-	-	-	44	-
Hanoverton village, Columbiana County	171	154	3	11	-	-	-	-	3	-
Harbor Hills CDP, Licking County	706	656	-	11	-	-	-	-	30	9
Harbor View village, Lucas County	43	41	-	-	-	-	-	-	2	-
Harpster village, Wyandot County	94	90	-	2	-	-	-	-	2	-
Harrisburg village	141	117	10	14	-	-	-	-	-	-
Franklin County (part)	138	114	10	14	-	-	-	-	-	-
Pickaway County (part)	3	3	-	-	-	-	-	-	-	-
Harrison city, Hamilton County	2 829	2 079	31	250	119	343	-	7	-	-
Harrisville village, Harrison County	113	100	-	5	-	-	-	-	8	-
Harrod village, Allen County	175	162	2	3	-	-	-	-	8	-
Hartford village, Licking County	173	144	2	15	6	-	-	-	6	-
Hartville village, Stark County	936	526	24	170	152	58	6	-	-	-
Harveysburg village, Warren County	208	190	2	10	4	-	-	-	2	-
Haskins village, Wood County	246	210	9	27	-	-	-	-	-	-
Haviland village, Paulding County	82	68	-	-	-	-	-	-	14	-
Hayesville village, Ashland County	138	129	1	8	-	-	-	-	-	-
Heath city, Licking County	3 623	2 307	57	591	154	59	112	16	327	-
Hebron village, Licking County	918	549	14	110	84	20	23	8	110	-
Helena village, Sandusky County	103	91	-	2	-	-	-	-	10	-
Hemlock village, Perry County	57	47	-	-	-	-	-	-	10	-
Hicksville village, Defiance County	1 557	1 131	53	140	28	30	-	12	163	-
Higginsport village, Brown County	131	93	-	13	-	-	-	-	25	-
Highland village, Highland County	108	80	4	11	-	-	-	-	13	-
Highland Heights city, Cuyahoga County	2 862	2 789	49	8	16	-	-	-	-	-
Highland Hills village, Cuyahoga County	302	90	50	4	26	19	33	80	-	-
Hilliard city, Franklin County	8 893	6 734	434	815	381	317	47	140	25	-
Hills and Dales village, Stark County	126	126	-	-	-	-	-	-	-	-
Hillsboro city, Highland County	2 938	1 767	101	385	296	141	102	21	125	-
Hilltop CDP, Trumbull County	211	194	9	-	-	-	-	-	-	8
Hiram village, Portage County	259	122	3	29	38	67	-	-	-	-
Holgate village, Henry County	463	402	4	39	-	-	-	-	18	-
Holiday City village, Williams County	17	15	-	-	-	-	-	-	2	-
Holiday Valley CDP, Clark County	595	538	50	7	-	-	-	-	-	-
Holland village, Lucas County	574	314	29	100	66	57	-	6	2	-
Hollansburg village, Darke County	98	91	-	-	-	-	-	-	7	-
Holloway village, Belmont County	152	129	-	2	-	-	-	-	21	-
Holmesville village, Holmes County	158	126	-	19	-	-	-	-	13	-
Hopedale village, Harrison County	407	330	7	20	-	11	-	-	39	-
Howland Center CDP, Trumbull County	2 578	2 262	138	119	45	-	-	-	14	-
Hoytville village, Wood County	110	79	-	-	-	-	-	-	31	-
Hubbard city, Trumbull County	3 667	2 658	80	323	199	106	25	276	-	-
Huber Heights city	14 948	12 325	562	1 001	802	106	67	63	22	-
Miami County (part)	23	8	-	15	-	-	-	-	-	-
Montgomery County (part)	14 925	12 317	562	986	802	106	67	63	22	-
Huber Ridge CDP, Franklin County	1 788	1 520	13	25	123	78	24	5	-	-
Hudson city, Summit County	7 640	6 687	235	121	94	145	90	242	26	-
Hunter CDP, Warren County	709	649	9	51	-	-	-	-	-	-
Hunting Valley village	318	295	19	4	-	-	-	-	-	-
Cuyahoga County (part)	255	232	19	4	-	-	-	-	-	-
Geauga County (part)	63	63	-	-	-	-	-	-	-	-
Huntsville village, Logan County	184	165	-	8	-	-	-	-	11	-
Huron city, Erie County	3 818	2 636	291	209	138	288	187	35	34	-
Independence city, Cuyahoga County	2 777	2 729	7	38	3	-	-	-	-	-
Irondale village, Jefferson County	154	129	-	-	-	-	-	-	25	-
Ironton city, Lawrence County	5 514	4 057	95	688	160	70	65	230	149	-
Ithaca village, Darke County	35	33	2	-	-	-	-	-	-	-
Jackson city, Jackson County	2 827	2 039	51	241	131	73	85	87	114	6
Jacksonburg village, Butler County	22	22	-	-	-	-	-	-	-	-
Jackson Center village, Shelby County	584	444	6	28	36	15	-	-	55	-
Jacksonville village, Athens County	255	180	3	16	-	-	-	-	56	-
Jamestown village, Greene County	809	625	8	111	32	11	12	-	10	-
Jefferson village, Ashtabula County	1 444	918	7	208	139	46	19	25	82	-
Jeffersonville village, Fayette County	601	346	4	104	113	3	12	6	13	-
Jenera village, Hancock County	99	92	2	2	3	-	-	-	-	-
Jeromesville village, Ashland County	202	163	2	35	-	-	-	-	2	-
Jerry City village, Wood County	167	141	-	9	-	-	-	-	17	-
Jerusalem village, Monroe County	82	68	6	3	-	-	-	-	5	-
Jewett village, Harrison County	321	272	11	9	2	3	-	-	24	-
Johnstown village, Licking County	1 437	1 028	23	184	73	18	20	50	41	-
Junction City village, Perry County	331	199	-	10	20	4	4	-	94	-

Table 18. **Units in Structure: 2000**—Con.

[Data based on a sample (except Tables 65-68). For information on confidentiality protection, coverage, sampling error, and nonsampling error, see Appendix G.
For location of definitions, see "How to Use This Census Report"]

State County Place	Total housing units	Units in structure: 1 unit, detached	1 unit, attached	2 to 4 units	5 to 9 units	10 to 19 units	20 to 49 units	50 or more units	Mobile home	Boat, RV, van, etc.
PLACE—Con.										
Kalida village, Putnam County	404	328	-	57	-	-	-	-	19	-
Kelleys Island village, Erie County	715	545	21	25	52	-	-	-	72	-
Kent city, Portage County	10 461	4 355	340	1 625	1 206	1 200	553	1 097	85	-
Kenton city, Hardin County	3 816	2 569	63	510	151	210	79	50	184	-
Kenwood CDP, Hamilton County	3 451	1 987	278	283	104	196	149	398	51	5
Kettering city	26 930	18 402	817	3 312	1 500	1 384	787	692	29	7
Greene County (part)	-	-	-	-	-	-	-	-	-	-
Montgomery County (part)	26 930	18 402	817	3 312	1 500	1 384	787	692	29	7
Kettlersville village, Shelby County	61	56	-	5	-	-	-	-	-	-
Killbuck village, Holmes County	384	258	2	40	11	4	12	2	55	-
Kimbolton village, Guernsey County	58	37	4	-	-	-	-	-	17	-
Kingston village, Ross County	494	378	7	36	16	4	12	-	41	-
Kipton village, Lorain County	115	108	-	7	-	-	-	-	-	-
Kirby village, Wyandot County	67	62	-	5	-	-	-	-	-	-
Kirkersville village, Licking County	180	153	2	17	5	-	-	-	3	-
Kirtland city, Lake County	2 558	2 216	35	54	69	46	7	-	131	-
Kirtland Hills village, Lake County	243	237	1	5	-	-	-	-	-	-
La Croft CDP, Columbiana County	579	500	-	4	-	-	-	-	75	-
Lafayette village, Allen County	123	113	2	2	-	-	-	-	6	-
Lagrange village, Lorain County	662	510	25	103	24	-	-	-	-	-
Lake Darby CDP, Franklin County	1 201	1 194	-	-	-	-	-	-	7	-
Lakeline village, Lake County	70	66	4	-	-	-	-	-	-	-
Lakemore village, Summit County	1 039	918	14	61	11	-	-	3	32	-
Lakeview village, Logan County	521	412	2	21	-	-	-	-	86	-
Lakewood city, Cuyahoga County	28 416	9 762	949	7 488	1 063	2 103	2 219	4 811	14	7
Lancaster city, Fairfield County	15 853	10 971	370	2 277	1 091	384	282	273	200	5
Landen CDP, Warren County	5 144	3 156	505	375	533	428	77	63	7	-
La Rue village, Marion County	339	268	2	17	19	-	12	-	21	-
Latty village, Paulding County	85	71	2	-	-	-	-	-	12	-
Laura village, Miami County	187	161	3	18	-	-	-	-	5	-
Laurelville village, Hocking County	273	168	7	56	9	11	4	-	18	-
Lawrenceville village, Clark County	123	93	4	26	-	-	-	-	-	-
Leavittsburg CDP, Trumbull County	812	757	6	28	4	-	-	-	17	-
Lebanon city, Warren County	6 205	3 468	373	1 347	481	143	244	118	31	-
Leesburg village, Highland County	555	358	-	77	7	-	27	-	86	-
Leesville village, Carroll County	79	68	-	-	-	-	-	-	11	-
Leetonia village, Columbiana County	827	721	8	77	3	-	-	-	18	-
Leipsic village, Putnam County	879	656	15	40	28	15	45	6	74	-
Lewisburg village, Preble County	722	553	28	107	23	-	-	-	11	-
Lewisville village, Monroe County	109	101	-	2	3	-	-	-	3	-
Lexington village, Richland County	1 688	1 350	24	130	64	105	15	-	-	-
Liberty Center village, Henry County	450	368	2	29	-	-	-	-	51	-
Lima city, Allen County	17 668	12 143	350	2 497	852	433	584	548	244	17
Limaville village, Stark County	79	68	3	2	-	-	-	-	6	-
Lincoln Heights village, Hamilton County	1 761	803	171	237	401	131	-	18	-	-
Lincoln Village CDP, Franklin County	4 253	2 749	188	380	262	271	289	92	22	-
Lindsey village, Sandusky County	208	196	2	5	-	-	-	-	5	-
Linndale village, Cuyahoga County	76	33	2	41	-	-	-	-	-	-
Lisbon village, Columbiana County	1 239	895	33	238	53	-	7	-	13	-
Lithopolis village, Fairfield County	240	193	7	34	6	-	-	-	-	-
Lockbourne village, Franklin County	117	103	2	2	-	-	-	-	10	-
Lockington village, Shelby County	84	72	-	3	-	-	-	-	9	-
Lockland village, Hamilton County	1 826	961	57	351	68	120	149	114	6	-
Lodi village, Medina County	1 348	698	61	114	93	94	4	12	272	-
Logan city, Hocking County	3 027	2 150	33	518	115	22	63	54	72	-
Logan Elm Village CDP, Pickaway County	416	340	-	41	35	-	-	-	-	-
London city, Madison County	3 850	2 469	92	738	335	31	74	96	15	-
Lorain city, Lorain County	28 200	18 761	1 108	3 694	1 172	1 459	701	1 008	289	8
Lordstown village, Trumbull County	1 483	1 067	9	76	18	5	6	-	302	-
Lore City village, Guernsey County	144	137	-	5	-	-	-	-	2	-
Loudonville village	1 307	989	31	192	22	17	-	-	56	-
Ashland County (part)	1 275	957	31	192	22	17	-	-	56	-
Holmes County (part)	32	32	-	-	-	-	-	-	-	-
Louisville city, Stark County	3 600	2 370	53	726	327	47	59	18	-	-
Loveland city	4 716	3 187	255	149	298	506	94	227	-	-
Clermont County (part)	782	552	-	71	27	132	-	-	-	-
Hamilton County (part)	3 858	2 559	255	78	271	374	94	227	-	-
Warren County (part)	76	76	-	-	-	-	-	-	-	-
Loveland Park CDP	676	649	8	-	-	19	-	-	-	-
Hamilton County (part)	132	132	-	-	-	-	-	-	-	-
Warren County (part)	544	517	8	-	-	19	-	-	-	-
Lowell village, Washington County	293	244	2	24	-	-	-	-	23	-
Lowellville village, Mahoning County	553	447	2	45	8	-	48	3	-	-
Lower Salem village, Washington County	41	41	-	-	-	-	-	-	-	-
Lucas village, Richland County	265	202	5	53	2	-	-	-	3	-
Lucasville CDP, Scioto County	687	500	-	12	-	-	-	-	175	-
Luckey village, Wood County	375	339	-	33	-	-	-	-	3	-
Ludlow Falls village, Miami County	86	78	2	4	-	-	-	-	2	-
Lynchburg village	562	448	5	58	-	4	23	-	21	3
Clinton County (part)	-	-	-	-	-	-	-	-	-	-
Highland County (part)	562	448	5	58	-	4	23	-	21	3
Lyndhurst city, Cuyahoga County	6 855	5 630	139	51	196	110	126	603	-	-
Lyons village, Fulton County	227	197	3	20	-	-	-	-	7	-
McArthur village, Vinton County	864	516	16	34	59	13	46	8	170	2

Table 18. **Units in Structure: 2000**—Con.

[Data based on a sample (except Tables 65-68). For information on confidentiality protection, coverage, sampling error, and nonsampling error, see Appendix G.
For location of definitions, see "How to Use This Census Report"]

State County Place	Total housing units	Units in structure: 1 unit, detached	1 unit, attached	2 to 4 units	5 to 9 units	10 to 19 units	20 to 49 units	50 or more units	Mobile home	Boat, RV, van, etc.
PLACE—Con.										
McClure village, Henry County	310	247	-	7	-	-	-	-	56	-
McComb village, Hancock County	649	511	13	47	4	15	6	-	53	-
McConnelsville village, Morgan County	884	577	7	145	5	19	18	44	67	2
McDonald village, Trumbull County	1 338	1 224	19	37	-	7	51	-	-	-
Macedonia city, Summit County	3 361	3 011	278	42	-	-	-	9	21	-
McGuffey village, Hardin County	222	153	2	16	2	-	-	-	49	-
Mack North CDP, Hamilton County	1 159	1 144	10	5	-	-	-	-	-	-
Macksburg village, Washington County	97	73	-	-	-	-	-	-	24	-
Mack South CDP, Hamilton County	1 960	1 922	11	19	8	-	-	-	-	-
Madeira city, Hamilton County	3 530	3 226	19	143	46	5	-	-	91	-
Madison village, Lake County	1 171	892	98	103	57	-	13	5	3	-
Magnetic Springs village, Union County	161	128	-	27	2	-	-	-	4	-
Magnolia village	411	358	4	36	11	-	-	-	2	-
Carroll County (part)	142	107	4	20	11	-	-	-	-	-
Stark County (part)	269	251	-	16	-	-	-	-	2	-
Maineville village, Warren County	412	300	-	14	7	3	67	21	-	-
Malinta village, Henry County	122	106	-	12	-	-	-	-	4	-
Malta village, Morgan County	317	247	-	24	4	-	-	-	42	-
Malvern village, Carroll County	588	358	7	127	41	7	7	3	38	-
Manchester village, Adams County	1 021	636	2	68	35	4	19	2	253	2
Mansfield city, Richland County	22 336	14 026	679	3 484	1 319	1 191	612	374	641	10
Mantua village, Portage County	452	300	5	110	32	4	-	-	1	-
Maple Heights city, Cuyahoga County	10 935	9 336	221	288	325	474	204	74	13	-
Maple Ridge CDP, Mahoning County	379	281	9	-	-	-	-	-	89	-
Maplewood Park CDP, Trumbull County	112	112	-	-	-	-	-	-	-	-
Marble Cliff village, Franklin County	307	144	15	78	62	6	2	-	-	-
Marblehead village, Ottawa County	979	503	67	39	30	-	30	-	310	-
Marengo village, Morrow County	133	93	-	19	11	-	-	-	10	-
Mariemont village, Hamilton County	1 553	888	144	324	65	54	56	22	-	-
Marietta city, Washington County	6 572	4 303	139	974	256	283	205	68	344	-
Marion city, Marion County	14 734	10 884	352	1 781	612	295	213	373	224	-
Marseilles village, Wyandot County	60	57	-	3	-	-	-	-	-	-
Marshallville village, Wayne County	311	237	-	27	2	-	-	-	45	-
Martinsburg village, Knox County	77	52	-	8	-	-	-	-	17	-
Martins Ferry city, Belmont County	3 664	2 417	54	609	200	83	62	210	29	-
Martinsville village, Clinton County	163	142	-	-	-	2	-	-	19	-
Marysville city, Union County	5 951	3 305	122	848	651	187	81	74	683	-
Mason city, Warren County	8 127	5 642	1 238	407	363	225	123	75	54	-
Massillon city, Stark County	13 539	10 039	242	1 681	453	339	76	334	375	-
Masury CDP, Trumbull County	1 109	858	22	84	41	16	41	7	40	-
Matamoras village, Washington County	457	263	4	41	83	3	2	-	61	-
Maumee city, Lucas County	6 609	4 887	174	483	440	311	195	48	71	-
Mayfield village, Cuyahoga County	1 500	1 176	41	13	244	13	-	13	-	-
Mayfield Heights city, Cuyahoga County	10 461	4 993	380	185	527	287	556	3 533	-	-
Mechanicsburg village, Champaign County	772	523	6	142	4	43	6	10	38	-
Medina city, Medina County	9 788	5 938	814	754	813	586	273	400	210	-
Melrose village, Paulding County	119	80	2	12	7	-	-	-	18	-
Mendon village, Mercer County	279	232	3	13	-	-	-	-	31	-
Mentor city, Lake County	19 301	15 278	1 505	625	447	531	376	184	355	-
Mentor-on-the-Lake city, Lake County	3 405	2 286	210	75	295	393	62	79	5	-
Metamora village, Fulton County	200	165	5	14	5	2	-	-	9	-
Meyers Lake village, Stark County	378	125	159	76	13	3	-	-	2	-
Miamisburg city, Montgomery County	7 938	5 649	334	979	425	214	104	221	12	-
Middleburg Heights city, Cuyahoga County	7 094	4 294	556	227	173	1 328	213	298	5	-
Middlefield village, Geauga County	1 008	510	65	164	78	54	21	116	-	-
Middle Point village, Van Wert County	247	229	-	3	-	-	-	-	15	-
Middleport village, Meigs County	1 237	783	13	94	22	28	50	12	217	18
Middletown city	23 174	14 797	753	3 225	1 498	1 456	337	538	570	-
Butler County (part)	22 217	14 458	713	3 134	1 416	1 107	297	522	570	-
Warren County (part)	957	339	40	91	82	349	40	16	-	-
Midland village, Clinton County	123	105	2	6	-	-	-	-	10	-
Midvale village, Tuscarawas County	223	164	3	20	6	-	-	-	30	-
Midway village, Madison County	125	119	-	3	-	-	-	-	3	-
Mifflin village, Ashland County	69	60	-	5	-	-	-	-	4	-
Milan village	591	532	7	36	11	-	-	-	5	-
Erie County (part)	416	363	4	36	11	-	-	-	2	-
Huron County (part)	175	169	3	-	-	-	-	-	3	-
Milford city	3 197	1 317	181	161	188	767	23	433	127	-
Clermont County (part)	3 177	1 302	181	161	183	767	23	433	127	-
Hamilton County (part)	20	15	-	-	5	-	-	-	-	-
Milford Center village, Union County	241	219	-	12	-	-	-	-	10	-
Millbury village, Wood County	430	350	13	58	9	-	-	-	-	-
Milledgeville village, Fayette County	49	45	-	-	-	-	-	-	4	-
Miller City village, Putnam County	49	47	-	-	-	-	-	-	2	-
Millersburg village, Holmes County	1 358	711	18	306	89	3	39	9	183	-
Millersport village, Fairfield County	440	347	-	60	28	3	-	-	2	-
Millville village, Butler County	329	246	3	23	8	-	-	-	44	5
Milton Center village, Wood County	78	57	-	9	-	-	-	-	12	-
Miltonsburg village, Monroe County	6	6	-	-	-	-	-	-	-	-
Mineral City village, Tuscarawas County	330	265	-	31	10	-	-	-	24	-
Mineral Ridge CDP	1 404	1 088	23	98	52	79	-	40	24	-
Mahoning County (part)	452	420	-	8	-	-	-	-	24	-
Trumbull County (part)	952	668	23	90	52	79	-	40	-	-

Table 18. **Units in Structure: 2000**—Con.

[Data based on a sample (except Tables 65-68). For information on confidentiality protection, coverage, sampling error, and nonsampling error, see Appendix G.
For location of definitions, see "How to Use This Census Report"]

State County Place	Total housing units	Units in structure								
		1 unit, detached	1 unit, attached	2 to 4 units	5 to 9 units	10 to 19 units	20 to 49 units	50 or more units	Mobile home	Boat, RV, van, etc.
PLACE—Con.										
Minerva village	1 700	1 198	25	300	52	13	-	-	112	-
Carroll County (part)	756	512	7	113	38	-	-	-	86	-
Columbiana County (part)	-	-	-	-	-	-	-	-	-	-
Stark County (part)	944	686	18	187	14	13	-	-	26	-
Minerva Park village, Franklin County	544	527	8	9	-	-	-	-	-	-
Mingo Junction village, Jefferson County	1 694	1 391	60	151	12	12	-	61	7	-
Minster village, Auglaize County	1 047	885	23	108	22	9	-	-	-	-
Mogadore village	1 505	1 346	10	54	73	8	8	6	-	-
Portage County (part)	393	365	-	28	-	-	-	-	-	-
Summit County (part)	1 112	981	10	26	73	8	8	6	-	-
Monfort Heights East CDP, Hamilton County	1 611	1 148	17	69	78	291	8	-	-	-
Monfort Heights South CDP, Hamilton County	1 719	1 651	-	38	30	-	-	-	-	-
Monroe city	2 848	2 272	59	265	34	109	26	83	-	-
Butler County (part)	2 834	2 258	59	265	34	109	26	83	-	-
Warren County (part)	14	14	-	-	-	-	-	-	-	-
Monroeville village, Huron County	565	409	5	127	5	7	-	2	10	-
Montezuma village, Mercer County	73	69	-	2	-	-	-	-	2	-
Montgomery city, Hamilton County	3 719	3 305	145	70	68	59	8	64	-	-
Montpelier village, Williams County	1 841	1 414	19	265	42	31	15	-	55	-
Montrose-Ghent CDP, Summit County	1 984	1 895	89	-	-	-	-	-	-	-
Moraine city, Montgomery County	3 101	1 726	5	152	203	364	82	16	553	-
Moreland Hills village, Cuyahoga County	1 350	1 284	46	8	12	-	-	-	-	-
Morral village, Marion County	159	149	1	-	-	-	-	-	9	-
Morristown village, Belmont County	139	118	6	9	-	-	-	-	6	-
Morrow village, Warren County	487	317	13	100	17	-	40	-	-	-
Moscow village, Clermont County	100	81	-	15	-	-	-	-	4	-
Mount Blanchard village, Hancock County	207	153	-	33	-	-	-	-	21	-
Mount Carmel CDP, Clermont County	1 790	1 235	35	41	102	219	106	37	15	-
Mount Cory village, Hancock County	82	77	-	-	-	-	-	-	5	-
Mount Eaton village, Wayne County	110	72	-	20	-	-	-	-	18	-
Mount Gilead village, Morrow County	1 400	995	13	268	51	7	19	-	47	-
Mount Healthy city, Hamilton County	3 426	1 713	117	512	404	226	81	222	151	-
Mount Healthy Heights CDP, Hamilton County	1 315	944	64	141	101	33	-	7	25	-
Mount Orab village, Brown County	950	572	4	49	138	11	62	-	114	-
Mount Pleasant village, Jefferson County	232	204	6	7	-	-	-	-	15	-
Mount Repose CDP, Clermont County	1 577	1 299	70	40	19	99	50	-	-	-
Mount Sterling village, Madison County	838	542	12	125	68	15	49	4	23	-
Mount Vernon city, Knox County	6 724	4 493	232	1 328	241	62	224	97	47	-
Mount Victory village, Hardin County	270	248	-	2	2	-	-	-	18	-
Mowrystown village, Highland County	163	141	8	-	2	2	-	-	10	-
Mulberry CDP, Clermont County	1 206	610	231	41	40	275	-	9	-	-
Munroe Falls city, Summit County	2 034	1 618	133	35	65	92	77	-	14	-
Murray City village, Hocking County	209	156	-	22	-	-	-	-	31	-
Mutual village, Champaign County	44	39	-	-	-	-	-	-	5	-
Napoleon city, Henry County	4 053	2 641	75	488	229	121	54	6	439	-
Nashville village, Holmes County	79	70	-	2	-	-	-	-	7	-
Navarre village, Stark County	649	476	8	99	21	-	37	4	4	-
Neffs CDP, Belmont County	470	403	9	31	-	-	-	-	27	-
Nellie village, Coshocton County	101	57	2	-	-	-	-	-	42	-
Nelsonville city, Athens County	2 273	1 154	55	392	150	124	18	8	372	-
Nevada village, Wyandot County	329	261	2	35	-	-	-	-	31	-
Neville village, Clermont County	54	37	2	2	-	-	-	-	13	-
New Albany village, Franklin County	1 425	1 265	29	32	58	27	-	9	5	-
New Alexandria village, Jefferson County	87	79	-	3	-	-	-	-	5	-
Newark city, Licking County	20 668	12 966	704	3 762	1 338	609	456	620	210	3
New Athens village, Harrison County	148	117	-	5	-	-	-	-	26	-
New Bavaria village, Henry County	35	28	-	-	-	-	-	-	7	-
New Bloomington village, Marion County	221	106	4	-	-	-	-	-	111	-
New Boston village, Scioto County	1 209	684	10	179	51	45	23	212	5	-
New Bremen village, Auglaize County	1 145	936	23	173	11	-	2	-	-	-
Newburgh Heights village, Cuyahoga County	1 157	567	47	523	17	3	-	-	-	-
New Carlisle city, Clark County	2 281	1 824	58	242	104	33	8	-	12	-
Newcomerstown village, Tuscarawas County	1 851	1 344	17	211	45	-	18	27	189	-
New Concord village, Muskingum County	733	468	7	126	82	22	5	21	2	-
New Franklin village, Summit County	923	796	14	100	9	-	-	-	4	-
New Holland village	327	279	3	19	-	6	-	-	20	-
Fayette County (part)	41	35	1	-	-	-	-	-	5	-
Pickaway County (part)	286	244	2	19	-	6	-	-	15	-
New Knoxville village, Auglaize County	361	301	5	45	6	-	2	-	2	-
New Lebanon village, Montgomery County	1 668	1 300	31	206	36	30	20	-	45	-
New Lexington city, Perry County	1 986	1 349	29	154	111	25	51	62	205	-
New London village, Huron County	1 107	648	18	183	33	5	50	4	166	-
New Madison village, Darke County	366	328	2	32	-	-	-	-	4	-
New Miami village, Butler County	944	835	-	39	4	-	-	-	66	-
New Middletown village, Mahoning County	731	570	8	87	17	5	20	-	24	-
New Paris village, Preble County	777	477	10	128	9	14	2	-	137	-
New Philadelphia city, Tuscarawas County	7 830	5 254	128	1 522	224	125	38	6	533	-
New Richmond village, Clermont County	931	593	10	171	54	19	25	-	59	-
New Riegel village, Seneca County	104	88	4	8	4	-	-	-	-	-
New Rome village, Franklin County	28	13	-	15	-	-	-	-	-	-
New Straitsville village, Perry County	363	262	-	14	-	3	21	-	63	-
Newton Falls village, Trumbull County	2 401	1 468	42	382	156	18	107	209	9	10
Newtonsville village, Clermont County	159	114	2	3	19	-	-	-	21	-
Newtown village, Hamilton County	982	771	24	44	42	83	15	-	3	-
New Vienna village, Clinton County	553	318	13	32	22	8	35	2	123	-

Table 18. **Units in Structure: 2000**—Con.

[Data based on a sample (except Tables 65-68). For information on confidentiality protection, coverage, sampling error, and nonsampling error, see Appendix G.
For location of definitions, see "How to Use This Census Report"]

State County Place	Total housing units	Units in structure								
		1 unit, detached	1 unit, attached	2 to 4 units	5 to 9 units	10 to 19 units	20 to 49 units	50 or more units	Mobile home	Boat, RV, van, etc.
PLACE—Con.										
New Washington village, Crawford County	426	349	3	31	14	-	-	-	29	-
New Waterford village, Columbiana County	588	350	22	21	37	21	11	6	120	-
New Weston village, Darke County	54	43	2	-	-	-	-	-	9	-
Ney village, Defiance County	150	141	1	2	-	-	-	-	6	-
Niles city, Trumbull County	9 534	6 227	285	913	645	611	268	447	138	-
North Baltimore village, Wood County	1 347	917	5	130	73	-	46	-	176	-
North Bend village, Hamilton County	296	152	62	36	12	25	9	-	-	-
Northbrook CDP, Hamilton County	4 309	2 936	614	40	289	348	31	37	14	-
North Canton city, Stark County	7 547	4 745	375	689	623	453	260	202	192	8
North College Hill city, Hamilton County	4 500	3 182	78	401	183	335	78	243	-	-
North Fairfield village, Huron County	193	152	3	10	-	-	-	-	28	-
Northfield village, Summit County	1 676	1 098	104	32	70	208	26	138	-	-
North Fork Village CDP, Ross County	757	435	-	79	91	65	47	31	9	-
Northgate CDP, Hamilton County	2 771	2 551	35	35	55	-	10	80	5	-
North Hampton village, Clark County	57	41	6	4	-	-	-	-	6	-
North Kingsville village, Ashtabula County	1 120	993	2	29	18	7	-	-	71	-
North Lewisburg village, Champaign County	696	410	9	116	3	-	49	2	107	-
North Madison CDP, Lake County	3 413	2 985	46	85	50	25	9	16	197	-
North Olmsted city, Cuyahoga County	14 059	9 910	700	255	721	752	351	1 358	12	-
North Perry village, Lake County	316	297	8	5	-	1	-	3	2	-
North Randall village, Cuyahoga County	498	132	-	3	27	45	152	136	3	-
Northridge CDP, Clark County	2 902	2 325	106	40	117	85	113	108	8	-
Northridge CDP, Montgomery County	3 640	2 623	120	244	344	75	16	25	193	-
North Ridgeville city, Lorain County	8 587	7 081	494	205	51	114	256	46	334	6
North Robinson village, Crawford County	90	79	-	11	-	-	-	-	-	-
North Royalton city, Cuyahoga County	11 754	7 467	913	296	412	1 965	468	233	-	-
North Star village, Darke County	73	73	-	-	-	-	-	-	-	-
Northwood city, Wood County	2 121	1 722	-	53	25	44	15	16	246	-
North Zanesville CDP, Muskingum County	1 223	1 085	8	75	10	18	-	-	19	8
Norton city	4 514	4 088	44	112	57	89	12	-	112	-
Summit County (part)	4 514	4 088	44	112	57	89	12	-	112	-
Wayne County (part)	-	-	-	-	-	-	-	-	-	-
Norwalk city, Huron County	6 663	4 220	181	1 133	441	217	129	41	301	-
Norwich village, Muskingum County	39	36	-	-	-	-	-	-	3	-
Norwood city, Hamilton County	10 040	4 731	69	3 603	622	761	206	43	5	-
Oak Harbor village, Ottawa County	1 208	919	27	200	49	5	4	-	4	-
Oak Hill village, Jackson County	747	517	3	36	5	8	24	-	154	-
Oakwood village, Cuyahoga County	1 438	1 058	6	26	31	12	19	214	72	-
Oakwood city, Montgomery County	3 828	3 178	92	493	5	6	40	7	7	-
Oakwood village, Paulding County	268	253	5	4	-	-	-	-	6	-
Oberlin city, Lorain County	2 865	1 615	136	515	173	53	142	231	-	-
Obetz village, Franklin County	1 522	1 123	29	60	65	7	9	-	229	-
Octa village, Fayette County	31	18	-	-	-	-	-	-	13	-
Ohio City village, Van Wert County	342	262	4	8	-	-	-	-	66	2
Olde West Chester CDP, Butler County	108	90	6	12	-	-	-	-	-	-
Old Washington village, Guernsey County	130	100	2	6	-	-	-	-	22	-
Olmsted Falls city, Cuyahoga County	3 235	2 142	576	93	122	237	40	25	-	-
Ontario village, Richland County	2 270	1 596	159	317	73	68	27	12	18	-
Orange village, Cuyahoga County	1 236	1 043	157	34	-	2	-	-	-	-
Orangeville village, Trumbull County	78	69	-	7	2	-	-	-	-	-
Oregon city, Lucas County	8 021	5 987	176	423	471	415	204	267	78	-
Orient village, Pickaway County	108	96	-	-	-	-	-	-	12	-
Orrville city, Wayne County	3 505	2 215	128	695	187	90	57	51	82	-
Orwell village, Ashtabula County	660	328	9	65	50	21	47	2	138	-
Osgood village, Darke County	117	110	2	5	-	-	-	-	-	-
Ostrander village, Delaware County	147	143	-	-	-	-	-	-	4	-
Ottawa village, Putnam County	1 868	1 314	52	223	70	32	55	23	99	-
Ottawa Hills village, Lucas County	1 780	1 455	64	118	70	6	48	7	12	-
Ottoville village, Putnam County	358	296	3	47	-	-	-	-	12	-
Otway village, Scioto County	63	54	-	2	-	-	-	-	7	-
Owensville village, Clermont County	384	165	6	69	14	25	37	68	-	-
Oxford city, Butler County	6 200	2 479	222	884	542	926	427	422	298	-
Painesville city, Lake County	6 928	3 962	399	799	775	524	210	221	35	3
Palestine village, Darke County	8	8	-	-	-	-	-	-	-	-
Pandora village, Putnam County	464	387	11	26	4	-	-	-	36	-
Park Layne CDP, Clark County	1 639	1 454	-	46	35	41	27	5	31	-
Parma city, Cuyahoga County	36 414	28 176	822	1 406	1 237	1 775	493	2 472	33	-
Parma Heights city, Cuyahoga County	10 263	5 945	263	233	698	530	433	2 161	-	-
Parral village, Tuscarawas County	110	97	-	5	8	-	-	-	-	-
Pataskala city, Licking County	4 151	3 004	99	326	230	161	17	8	306	-
Patterson village, Hardin County	70	50	-	2	-	-	-	-	18	-
Paulding village, Paulding County	1 604	1 232	-	150	124	10	11	6	71	-
Payne village, Paulding County	548	418	5	47	2	8	4	-	64	-
Peebles village, Adams County	799	535	22	55	17	11	21	-	138	-
Pemberville village, Wood County	559	472	21	50	16	-	-	-	-	-
Peninsula village, Summit County	224	208	7	6	3	-	-	-	-	-
Pepper Pike city, Cuyahoga County	2 296	2 185	45	8	29	18	7	4	-	-
Perry village, Lake County	438	371	36	18	13	-	-	-	-	-
Perry Heights CDP, Stark County	3 687	2 709	67	532	91	53	61	25	149	-
Perrysburg city, Wood County	6 997	4 920	260	441	317	218	264	425	152	-
Perrysville village, Ashland County	358	251	11	31	26	2	3	-	34	-
Phillipsburg village, Montgomery County	252	222	6	21	-	-	-	-	3	-
Philo village, Muskingum County	303	251	1	2	-	-	-	-	49	-
Pickerington city	3 608	2 673	187	254	275	132	49	38	-	-
Fairfield County (part)	3 601	2 666	187	254	275	132	49	38	-	-
Franklin County (part)	7	7	-	-	-	-	-	-	-	-

Table 18. **Units in Structure: 2000**—Con.

[Data based on a sample (except Tables 65-68). For information on confidentiality protection, coverage, sampling error, and nonsampling error, see Appendix G.
For location of definitions, see "How to Use This Census Report"]

State County Place	Total housing units	Units in structure								
		1 unit, detached	1 unit, attached	2 to 4 units	5 to 9 units	10 to 19 units	20 to 49 units	50 or more units	Mobile home	Boat, RV, van, etc.
PLACE—Con.										
Pigeon Creek CDP, Summit County	336	336	-	-	-	-	-	-	-	-
Piketon village, Pike County	748	459	12	62	85	2	54	8	66	-
Pioneer village, Williams County	644	461	2	123	9	3	-	-	46	-
Piqua city, Miami County	8 875	6 409	228	1 452	239	202	220	91	34	-
Pitsburg village, Darke County	109	105	-	4	-	-	-	-	-	-
Plain City village	1 220	784	53	192	60	39	21	-	68	3
Madison County (part)	854	533	44	133	60	18	21	-	42	3
Union County (part)	366	251	9	59	-	21	-	-	26	-
Plainfield village, Coshocton County	77	72	-	-	-	-	-	-	5	-
Pleasant City village, Guernsey County	190	161	-	9	-	-	-	-	20	-
Pleasant Grove CDP, Muskingum County	746	484	9	17	12	44	7	6	167	-
Pleasant Hill village, Miami County	439	384	6	49	-	-	-	-	-	-
Pleasant Plain village, Warren County	59	49	2	2	-	6	-	-	-	-
Pleasant Run CDP, Hamilton County	1 762	1 695	15	-	-	52	-	-	-	-
Pleasant Run Farm CDP, Hamilton County	1 718	1 300	23	14	15	357	9	-	-	-
Pleasantville village, Fairfield County	332	229	4	12	22	2	45	8	10	-
Plymouth village	752	555	19	106	34	-	5	-	30	3
Huron County (part)	354	240	15	53	26	-	5	-	15	-
Richland County (part)	398	315	4	53	8	-	-	-	15	3
Poland village, Mahoning County	1 123	1 047	18	12	40	-	-	-	6	-
Polk village, Ashland County	128	112	-	7	-	-	-	-	9	-
Pomeroy village, Meigs County	1 011	688	15	99	20	29	66	-	94	-
Portage village, Wood County	169	124	7	22	7	-	-	-	8	1
Portage Lakes CDP, Summit County	4 475	3 756	123	369	38	49	127	-	13	-
Port Clinton city, Ottawa County	3 500	2 046	68	408	266	228	215	132	137	-
Port Jefferson village, Shelby County	124	97	-	9	-	-	-	-	18	-
Portsmouth city, Scioto County	10 314	7 144	84	1 227	482	382	348	467	169	11
Port Washington village, Tuscarawas County	215	177	4	15	-	-	-	-	19	-
Port William village, Clinton County	105	90	-	5	-	-	-	-	10	-
Potsdam village, Miami County	70	68	-	-	-	-	-	-	2	-
Powell village, Delaware County	2 002	1 913	65	24	-	-	-	-	-	-
Powhatan Point village, Belmont County	834	612	16	73	27	12	20	7	67	-
Proctorville village, Lawrence County	334	207	5	52	15	6	-	-	49	-
Prospect village, Marion County	487	407	6	45	4	21	-	-	4	-
Put-in-Bay village, Ottawa County	189	155	8	20	-	-	-	-	4	2
Quaker City village, Guernsey County	249	202	1	13	15	-	-	-	18	-
Quincy village, Logan County	279	204	-	22	-	-	-	-	53	-
Racine village, Meigs County	318	231	-	28	9	2	2	-	46	-
Rarden village, Scioto County	95	80	-	-	-	-	-	-	15	-
Ravenna city, Portage County	5 354	3 026	159	912	362	439	181	257	18	-
Rawson village, Hancock County	173	145	1	3	-	-	-	-	24	-
Rayland village, Jefferson County	201	183	2	16	-	-	-	-	-	-
Reading city, Hamilton County	5 127	3 104	47	716	323	678	117	99	43	-
Reminderville village, Summit County	937	693	178	40	14	8	-	4	-	-
Rendville village, Perry County	39	33	-	-	-	-	-	-	6	-
Republic village, Seneca County	242	208	2	17	-	-	-	-	15	-
Reynoldsburg city	13 467	8 229	772	1 178	1 246	930	373	366	373	-
Fairfield County (part)	-	-	-	-	-	-	-	-	-	-
Franklin County (part)	11 418	6 559	685	1 128	1 151	870	373	346	306	-
Licking County (part)	2 049	1 670	87	50	95	60	-	20	67	-
Richfield village, Summit County	1 273	1 181	40	40	-	12	-	-	-	-
Richmond village, Jefferson County	248	206	2	13	10	-	-	-	17	-
Richmond Heights city, Cuyahoga County	5 060	2 783	426	39	32	24	273	1 483	-	-
Richwood village, Union County	963	688	10	115	38	8	12	53	39	-
Ridgeway village	129	118	2	2	-	-	-	-	7	-
Hardin County (part)	91	83	2	2	-	-	-	-	4	-
Logan County (part)	38	35	-	-	-	-	-	-	3	-
Rio Grande village, Gallia County	285	118	2	29	28	14	54	3	37	-
Ripley village, Brown County	897	562	14	120	21	42	11	2	125	-
Risingsun village, Wood County	251	213	2	11	18	-	-	-	7	-
Rittman city	2 506	1 943	38	326	82	46	22	36	13	-
Medina County (part)	32	24	-	8	-	-	-	-	-	-
Wayne County (part)	2 474	1 919	38	318	82	46	22	36	13	-
Riverlea village, Franklin County	243	207	15	17	4	-	-	-	-	-
Riverside city, Montgomery County	10 385	7 059	520	806	619	379	161	172	662	7
Roaming Shores village, Ashtabula County	636	625	-	4	3	-	2	-	2	-
Rochester village, Lorain County	70	66	-	-	-	-	-	-	4	-
Rock Creek village, Ashtabula County	204	182	-	19	-	-	-	-	3	-
Rockford village, Mercer County	485	371	2	15	20	4	14	-	59	-
Rocky Ridge village, Ottawa County	146	108	-	6	-	-	-	-	32	-
Rocky River city, Cuyahoga County	10 166	5 674	635	434	706	473	582	1 657	5	-
Rogers village, Columbiana County	95	61	-	7	-	-	-	-	27	-
Rome village, Adams County	58	29	-	4	-	-	-	-	25	-
Rosemount CDP, Scioto County	888	828	-	20	11	-	-	-	29	-
Roseville village	794	550	-	62	97	-	-	10	75	-
Muskingum County (part)	326	228	-	33	16	-	-	-	49	-
Perry County (part)	468	322	-	29	81	-	-	10	26	-
Ross CDP, Butler County	726	603	10	69	-	14	8	-	22	-
Rossburg village, Darke County	93	85	-	6	-	-	-	-	2	-
Rossford city, Wood County	2 742	2 007	69	166	167	220	61	46	6	-
Roswell village, Tuscarawas County	98	84	-	2	-	-	-	-	12	-
Rushsylvania village, Logan County	217	179	-	20	-	-	-	-	18	-
Rushville village, Fairfield County	105	83	-	14	3	-	-	-	5	-

Table 18. **Units in Structure: 2000**—Con.

[Data based on a sample (except Tables 65-68). For information on confidentiality protection, coverage, sampling error, and nonsampling error, see Appendix G.
For location of definitions, see "How to Use This Census Report"]

State County Place	Total housing units	Units in structure: 1 unit, detached	1 unit, attached	2 to 4 units	5 to 9 units	10 to 19 units	20 to 49 units	50 or more units	Mobile home	Boat, RV, van, etc.
PLACE—Con.										
Russells Point village, Logan County	1 098	660	19	62	112	15	22	43	165	-
Russellville village, Brown County	218	174	2	19	-	-	-	-	23	-
Russia village, Shelby County	214	166	6	42	-	-	-	-	-	-
Rutland village, Meigs County	178	136	-	-	-	-	-	-	42	-
Sabina village, Clinton County	1 176	793	4	66	72	-	4	12	225	-
St. Bernard city, Hamilton County	2 195	1 110	42	744	116	152	31	-	-	-
St. Clairsville city, Belmont County	2 398	1 731	38	241	65	130	57	58	78	-
St. Henry village, Mercer County	739	621	3	105	4	-	-	-	6	-
St. Louisville village, Licking County	126	113	-	10	-	-	1	-	2	-
St. Martin village, Brown County	30	28	-	-	-	-	-	-	2	-
St. Marys city, Auglaize County	3 434	2 641	40	407	107	84	85	18	52	-
St. Paris village, Champaign County	823	594	19	95	49	-	19	4	43	-
Salem city, Columbiana County	5 442	3 765	139	904	394	85	69	86	-	-
Salesville village, Guernsey County	64	53	-	-	-	-	-	-	9	2
Salineville village, Columbiana County	603	489	6	34	6	2	11	-	55	-
Sandusky city, Erie County	13 330	7 610	482	2 626	785	486	243	540	510	48
Sandusky South CDP, Erie County	2 339	2 125	9	58	17	32	47	-	51	-
Sarahsville village, Noble County	70	48	2	-	-	-	-	-	20	-
Sardinia village	362	232	2	20	22	7	14	-	65	-
Brown County (part)	362	232	2	20	22	7	14	-	65	-
Highland County (part)	-	-	-	-	-	-	-	-	-	-
Savannah village, Ashland County	155	118	11	12	-	-	-	-	14	-
Scio village, Harrison County	411	302	-	46	19	24	5	5	10	-
Sciotodale CDP, Scioto County	388	383	-	-	-	-	-	-	5	-
Scott village	151	128	-	-	-	-	-	-	23	-
Paulding County (part)	53	44	-	-	-	-	-	-	9	-
Van Wert County (part)	98	84	-	-	-	-	-	-	14	-
Seaman village, Adams County	443	314	7	27	5	-	10	-	77	3
Sebring village, Mahoning County	2 252	1 481	53	242	71	-	124	281	-	-
Senecaville village, Guernsey County	199	169	4	3	-	-	-	-	16	7
Seven Hills city, Cuyahoga County	4 883	4 667	119	72	6	13	-	-	6	-
Seven Mile village, Butler County	264	225	2	28	9	-	-	-	-	-
Seville village, Medina County	859	606	128	100	7	3	-	-	15	-
Shadyside village, Belmont County	1 831	1 480	34	132	37	15	60	-	73	-
Shaker Heights city, Cuyahoga County	12 994	7 005	618	1 674	353	552	1 419	1 362	11	-
Sharonville city	6 508	3 253	603	412	434	495	335	517	459	-
Butler County (part)	1 071	385	56	74	102	78	40	14	322	-
Hamilton County (part)	5 437	2 868	547	338	332	417	295	503	137	-
Shawnee village, Perry County	239	196	-	13	-	-	-	-	30	-
Shawnee Hills village, Delaware County	201	201	-	-	-	-	-	-	-	-
Shawnee Hills CDP, Greene County	853	853	-	-	-	-	-	-	-	-
Sheffield village, Lorain County	1 147	995	82	20	-	50	-	-	-	-
Sheffield Lake city, Lorain County	3 776	3 195	54	75	9	114	105	224	-	-
Shelby city, Richland County	4 352	2 899	108	805	174	88	80	36	162	-
Sherrodsville village, Carroll County	125	104	-	2	-	-	-	-	14	5
Sherwood CDP, Hamilton County	1 352	1 329	7	16	-	-	-	-	-	-
Sherwood village, Defiance County	310	270	-	13	-	-	-	-	27	-
Shiloh CDP, Montgomery County	6 221	3 143	162	732	740	514	358	485	87	-
Shiloh village, Richland County	260	225	-	16	-	-	-	-	19	-
Shreve village, Wayne County	699	468	8	64	42	-	46	5	66	-
Sidney city, Shelby County	8 559	5 535	367	1 458	398	236	98	141	326	-
Silver Lake village, Summit County	1 316	1 057	6	-	-	15	99	139	-	-
Silverton city, Hamilton County	2 626	1 506	8	596	126	85	208	97	-	-
Sinking Spring village, Highland County	66	55	-	-	-	-	-	-	11	-
Smithfield village, Jefferson County	399	311	9	22	37	-	2	-	18	-
Smithville village, Wayne County	578	418	10	129	19	-	-	-	2	-
Solon city, Cuyahoga County	7 801	6 856	171	97	324	289	39	22	3	-
Somerset village, Perry County	661	446	8	31	37	6	59	8	66	-
Somerville village, Butler County	101	93	-	8	-	-	-	-	-	-
South Amherst village, Lorain County	711	649	12	48	-	-	2	-	-	-
South Bloomfield village, Pickaway County	509	231	4	31	-	-	-	-	241	2
South Canal CDP, Trumbull County	497	472	8	5	-	-	-	-	12	-
South Charleston village, Clark County	791	548	17	83	47	53	8	2	33	-
South Euclid city, Cuyahoga County	9 854	8 200	207	484	299	318	65	271	10	-
South Lebanon village, Warren County	1 068	609	32	125	14	25	42	-	221	-
South Middletown CDP, Butler County	98	78	-	20	-	-	-	-	-	-
South Point village, Lawrence County	1 587	1 277	-	205	37	-	-	-	68	-
South Russell village, Geauga County	1 401	1 328	67	-	6	-	-	-	-	-
South Salem village, Ross County	81	79	-	2	-	-	-	-	-	-
South Solon village, Madison County	158	134	-	13	-	-	-	2	9	-
South Vienna village, Clark County	181	151	2	9	16	3	-	-	-	-
South Webster village, Scioto County	336	292	2	17	5	2	-	-	18	-
South Zanesville village, Muskingum County	878	528	4	58	14	-	-	4	270	-
Sparta village, Morrow County	86	57	-	19	-	-	-	-	10	-
Spencer village, Medina County	301	236	8	28	16	2	8	-	3	-
Spencerville village, Allen County	911	721	6	91	21	-	-	-	72	-
Springboro city	4 347	3 807	184	112	85	68	64	20	7	-
Montgomery County (part)	23	23	-	-	-	-	-	-	-	-
Warren County (part)	4 324	3 784	184	112	85	68	64	20	7	-
Springdale city, Hamilton County	4 611	2 460	462	449	381	375	110	374	-	-
Springfield city, Clark County	29 301	18 386	1 478	5 673	1 256	584	448	1 351	108	17
Spring Valley village, Greene County	212	197	4	11	-	-	-	-	-	-
Stafford village, Monroe County	36	31	-	5	-	-	-	-	-	-
Steubenville city, Jefferson County	9 454	6 410	277	1 476	315	283	107	557	29	-
Stockport village, Morgan County	249	166	6	27	11	4	-	-	35	-

Table 18. **Units in Structure: 2000**—Con.

[Data based on a sample (except Tables 65-68). For information on confidentiality protection, coverage, sampling error, and nonsampling error, see Appendix G.
For location of definitions, see "How to Use This Census Report"]

State County Place	Total housing units	Units in structure								
		1 unit, detached	1 unit, attached	2 to 4 units	5 to 9 units	10 to 19 units	20 to 49 units	50 or more units	Mobile home	Boat, RV, van, etc.
PLACE—Con.										
Stone Creek village, Tuscarawas County	64	57	-	7	-	-	-	-	-	-
Stony Prairie CDP, Sandusky County	364	299	7	29	-	-	-	-	29	-
Stoutsville village, Fairfield County	207	185	2	6	8	-	-	-	6	-
Stow city, Summit County	12 852	8 139	1 450	1 046	623	802	316	385	91	-
Strasburg village, Tuscarawas County	990	656	19	186	43	8	2	38	38	-
Stratton village, Jefferson County	147	81	-	4	-	-	-	-	62	-
Streetsboro city, Portage County	5 248	2 756	428	403	449	299	237	37	632	7
Strongsville city, Cuyahoga County	16 858	13 050	1 136	238	198	600	331	1 305	-	-
Struthers city, Mahoning County	4 982	4 073	68	616	73	85	-	62	5	-
Stryker village, Williams County	572	443	2	65	4	2	-	-	56	-
Sugar Bush Knolls village, Portage County	75	75	-	-	-	-	-	-	-	-
Sugarcreek village, Tuscarawas County	915	745	29	64	41	12	12	-	12	-
Sugar Grove village, Fairfield County	163	142	8	9	-	-	-	-	4	-
Summerfield village, Noble County	131	97	-	3	-	-	-	-	31	-
Summerside CDP, Clermont County	2 244	1 386	178	79	158	211	21	211	-	-
Summitville village, Columbiana County	46	42	-	-	-	-	-	-	4	-
Sunbury village, Delaware County	1 063	857	26	94	69	8	6	-	2	1
Swanton village	1 283	1 027	24	178	11	11	-	6	26	-
Fulton County (part)	1 274	1 018	24	178	11	11	-	6	26	-
Lucas County (part)	9	9	-	-	-	-	-	-	-	-
Sycamore village, Wyandot County	416	336	3	35	-	-	-	-	42	-
Sylvania city, Lucas County	7 389	5 063	253	392	464	474	285	433	25	-
Syracuse village, Meigs County	442	333	1	25	17	4	1	-	61	-
Tallmadge city	6 490	5 130	224	315	195	57	80	382	107	-
Portage County (part)	59	59	-	-	-	-	-	-	-	-
Summit County (part)	6 431	5 071	224	315	195	57	80	382	107	-
Tarlton village, Pickaway County	124	115	3	-	-	-	-	-	6	-
Terrace Park village, Hamilton County	794	784	10	-	-	-	-	-	-	-
The Plains CDP, Athens County	1 356	733	32	173	77	-	48	29	264	-
The Village of Indian Hill city, Hamilton County	2 141	2 094	21	22	4	-	-	-	-	-
Thornville village, Perry County	322	288	-	24	5	-	-	-	5	-
Thurston village, Fairfield County	208	152	-	5	3	1	3	-	44	-
Tiffin city, Seneca County	7 868	5 150	302	1 291	364	86	257	150	268	-
Tiltonsville village, Jefferson County	682	527	6	89	14	9	31	-	6	-
Timberlake village, Lake County	320	317	1	-	-	-	-	-	2	-
Tipp City city, Miami County	3 795	2 581	163	567	261	117	-	91	15	-
Tiro village, Crawford County	107	97	-	8	-	-	-	-	2	-
Toledo city, Lucas County	139 880	89 569	3 600	16 965	7 681	8 144	4 866	5 954	3 051	50
Tontogany village, Wood County	141	131	-	8	-	-	-	-	2	-
Toronto city, Jefferson County	2 632	1 811	182	145	91	62	65	87	189	-
Tremont City village, Clark County	133	100	16	16	-	-	-	-	1	-
Trenton city, Butler County	3 385	2 621	59	271	221	116	37	39	21	-
Trimble village, Athens County	199	140	4	7	-	-	-	-	48	-
Trotwood city, Montgomery County	12 031	8 037	414	922	893	859	240	424	242	-
Troy city, Miami County	9 538	6 443	307	1 683	583	250	183	75	14	-
Turpin Hills CDP, Hamilton County	1 832	1 515	45	17	97	95	-	63	-	-
Tuscarawas village, Tuscarawas County	400	317	3	29	6	-	-	-	45	-
Twinsburg city, Summit County	6 838	4 323	949	362	744	211	141	108	-	-
Uhrichsville city, Tuscarawas County	2 532	1 739	-	251	149	29	122	35	207	-
Union city	2 144	1 856	170	52	35	16	15	-	-	-
Miami County (part)	6	6	-	-	-	-	-	-	-	-
Montgomery County (part)	2 138	1 850	170	52	35	16	15	-	-	-
Union City village, Darke County	784	557	7	78	83	21	4	16	18	-
Uniontown CDP, Stark County	1 170	990	42	77	-	-	-	-	61	-
Unionville Center village, Union County	109	106	3	-	-	-	-	-	-	-
Uniopolis village, Auglaize County	85	85	-	-	-	-	-	-	-	-
University Heights city, Cuyahoga County	5 350	4 006	53	510	104	142	227	308	-	-
Upper Arlington city, Franklin County	14 428	10 937	881	1 733	509	118	44	206	-	-
Upper Sandusky city, Wyandot County	2 951	1 913	67	497	126	81	36	43	188	-
Urbana city, Champaign County	5 226	3 415	109	1 018	261	117	207	-	99	-
Urbancrest village, Franklin County	349	196	2	20	48	78	-	5	-	-
Utica village	892	638	8	124	20	2	8	-	92	-
Knox County (part)	-	-	-	-	-	-	-	-	-	-
Licking County (part)	892	638	8	124	20	2	8	-	92	-
Valley Hi village, Logan County	190	23	-	6	-	-	-	-	159	2
Valley View village, Cuyahoga County	786	753	7	26	-	-	-	-	-	-
Valleyview village, Franklin County	265	256	-	4	-	-	-	-	5	-
Van Buren village, Hancock County	117	112	2	2	-	-	-	-	1	-
Vandalia city, Montgomery County	6 531	4 173	323	998	591	309	60	77	-	-
Vanlue village, Hancock County	159	150	-	3	-	-	-	-	6	-
Van Wert city, Van Wert County	4 944	3 783	83	523	105	80	123	52	195	-
Venedocia village, Van Wert County	62	47	-	6	-	-	-	-	9	-
Vermilion city	4 719	3 897	178	215	120	212	90	-	7	-
Erie County (part)	2 295	1 921	28	132	41	104	62	-	7	-
Lorain County (part)	2 424	1 976	150	83	79	108	28	-	-	-
Verona village	168	140	5	23	-	-	-	-	-	-
Montgomery County (part)	18	15	3	-	-	-	-	-	-	-
Preble County (part)	150	125	2	23	-	-	-	-	-	-
Versailles village, Darke County	1 140	845	14	196	57	5	20	-	3	-
Vienna Center CDP, Trumbull County	402	371	11	8	-	-	-	-	12	-
Vinton village, Gallia County	150	119	-	7	2	-	-	-	20	2
Wadsworth city, Medina County	7 618	5 412	586	926	167	119	134	232	42	-
Waite Hill village, Lake County	197	193	4	-	-	-	-	-	-	-
Wakeman village, Huron County	374	310	5	35	-	-	-	-	24	-

Table 18. **Units in Structure: 2000**—Con.

[Data based on a sample (except Tables 65-68). For information on confidentiality protection, coverage, sampling error, and nonsampling error, see Appendix G.
For location of definitions, see "How to Use This Census Report"]

State County Place	Total housing units	Units in structure								
		1 unit, detached	1 unit, attached	2 to 4 units	5 to 9 units	10 to 19 units	20 to 49 units	50 or more units	Mobile home	Boat, RV, van, etc.
PLACE—Con.										
Walbridge village, Wood County	1 094	841	-	90	130	11	-	11	11	-
Waldo village, Marion County	162	137	2	14	-	-	-	-	9	-
Walton Hills village, Cuyahoga County	911	909	2	-	-	-	-	-	-	-
Wapakoneta city, Auglaize County	4 038	2 848	37	409	209	102	122	26	285	-
Warren city, Trumbull County	21 351	14 744	475	2 886	1 354	786	249	789	54	14
Warrensville Heights city, Cuyahoga County	6 748	3 013	338	174	740	895	349	1 233	6	-
Warsaw village, Coshocton County	343	220	2	5	9	6	20	-	65	16
Washington city, Fayette County	5 989	4 235	82	1 179	309	19	116	14	35	-
Washingtonville village	330	249	5	22	32	-	2	-	20	-
Columbiana County (part)	177	148	2	11	-	-	-	-	16	-
Mahoning County (part)	153	101	3	11	32	-	2	-	4	-
Waterville village, Lucas County	1 803	1 476	65	171	41	-	9	41	-	-
Wauseon city, Fulton County	2 833	1 923	81	316	211	77	19	13	193	-
Waverly City city, Pike County	2 198	1 714	37	141	115	39	57	70	19	6
Wayne village, Wood County	342	302	7	25	-	-	-	-	8	-
Wayne Lakes village, Darke County	315	306	4	3	-	-	2	-	-	-
Waynesburg village, Stark County	407	319	9	71	4	2	-	2	-	-
Waynesfield village, Auglaize County	325	263	-	21	-	-	-	-	41	-
Waynesville village, Warren County	1 066	786	25	173	26	13	38	5	-	-
Wellington village, Lorain County	1 898	1 243	32	291	95	80	41	18	98	-
Wellston city, Jackson County	2 624	1 795	35	126	155	87	88	21	317	-
Wellsville village, Columbiana County	1 847	1 243	64	245	27	6	7	65	190	-
West Alexandria village, Preble County	616	443	33	115	10	9	6	-	-	-
West Carrollton City city, Montgomery County	6 626	3 277	402	818	1 009	523	243	234	120	-
West Elkton village, Preble County	83	74	3	2	-	-	-	-	4	-
Westerville city	13 135	9 822	799	749	914	263	88	481	19	-
Delaware County (part)	2 113	1 650	182	49	131	84	8	9	-	-
Franklin County (part)	11 022	8 172	617	700	783	179	80	472	19	-
West Farmington village, Trumbull County	203	159	6	35	-	-	-	-	3	-
Westfield Center village, Medina County	437	371	49	12	1	4	-	-	-	-
West Hill CDP, Trumbull County	1 125	832	32	104	28	20	7	41	61	-
West Jefferson village, Madison County	1 672	1 313	32	191	46	19	20	-	51	-
West Lafayette village, Coshocton County	952	581	5	61	77	-	5	-	223	-
Westlake city, Cuyahoga County	13 691	8 308	919	385	767	1 387	607	1 251	67	-
West Leipsic village, Putnam County	106	88	2	6	-	-	-	-	10	-
West Liberty village, Logan County	701	525	25	101	30	3	-	-	17	-
West Manchester village, Preble County	173	162	-	9	2	-	-	-	-	-
West Mansfield village, Logan County	304	254	-	22	-	-	-	-	26	2
West Millgrove village, Wood County	28	24	-	-	-	-	-	-	4	-
West Milton village, Miami County	1 964	1 341	115	287	122	9	72	-	18	-
Weston village, Wood County	663	381	2	67	41	11	2	-	159	-
West Portsmouth CDP, Scioto County	1 477	1 203	-	17	-	-	-	-	253	4
West Rushville village, Fairfield County	48	38	-	6	-	-	-	-	4	-
West Salem village, Wayne County	630	352	12	81	16	-	10	-	159	-
West Union village, Adams County	1 332	764	-	96	23	23	90	32	304	-
West Unity village, Williams County	769	530	5	142	11	5	6	-	70	-
Wetherington CDP, Butler County	431	262	86	-	45	-	-	-	38	-
Wharton village, Wyandot County	154	141	2	3	-	-	-	-	8	-
Wheelersburg CDP, Scioto County	2 761	1 960	7	207	165	72	82	66	202	-
Whitehall city, Franklin County	8 978	4 089	743	1 712	678	360	765	438	186	7
Whitehouse village, Lucas County	1 064	817	21	142	69	9	-	-	6	-
White Oak CDP, Hamilton County	5 552	3 627	109	457	415	763	130	51	-	-
White Oak East CDP, Hamilton County	1 486	1 106	21	62	119	173	-	-	5	-
White Oak West CDP, Hamilton County	1 136	877	24	71	9	148	-	-	7	-
Wickliffe city, Lake County	5 787	4 856	168	196	162	119	135	72	79	-
Wilberforce CDP, Greene County	172	154	18	-	-	-	-	-	-	-
Wilkesville village, Vinton County	79	64	-	-	-	-	-	-	15	-
Willard city, Huron County	2 724	1 592	109	620	99	102	68	16	118	-
Williamsburg village, Clermont County	1 016	677	8	85	48	175	12	-	11	-
Williamsport village, Pickaway County	373	313	4	15	8	5	-	-	28	-
Willoughby city, Lake County	10 708	5 353	966	699	892	1 063	367	1 094	268	6
Willoughby Hills city, Lake County	4 299	2 235	111	63	19	84	42	1 745	-	-
Willowick city, Lake County	6 298	5 301	89	55	101	226	29	497	-	-
Willshire village, Van Wert County	198	174	2	-	-	-	-	-	22	-
Wilmington city, Clinton County	5 244	3 152	59	798	626	232	59	220	98	-
Wilmot village, Stark County	133	106	4	2	3	-	-	-	18	-
Wilson village	56	47	-	2	-	-	-	-	7	-
Belmont County (part)	21	14	-	-	-	-	-	-	7	-
Monroe County (part)	35	33	-	2	-	-	-	-	-	-
Winchester village, Adams County	450	318	7	62	8	-	5	-	50	-
Windham village, Portage County	1 154	516	7	80	518	5	-	-	28	-
Wintersville village, Jefferson County	1 799	1 483	6	130	53	82	21	7	17	-
Withamsville CDP, Clermont County	1 318	917	-	13	52	290	37	9	-	-
Woodbourne-Hyde Park CDP, Montgomery County	3 090	2 943	109	19	-	-	-	-	19	-
Woodlawn village, Hamilton County	1 342	803	26	52	188	171	48	51	-	3
Woodmere village, Cuyahoga County	463	140	-	8	88	46	39	142	-	-
Woodsfield village, Monroe County	1 265	955	17	109	50	34	27	-	73	-
Woodstock village, Champaign County	107	90	-	8	-	-	-	-	9	-
Woodville village, Sandusky County	823	668	18	84	34	-	4	6	7	2
Wooster city, Wayne County	10 743	6 042	430	1 986	974	313	138	216	644	-
Worthington city, Franklin County	5 875	4 613	390	487	159	76	32	111	7	-
Wren village, Van Wert County	98	88	-	-	-	-	-	-	10	-

Table 18. **Units in Structure: 2000**—Con.

[Data based on a sample (except Tables 65-68). For information on confidentiality protection, coverage, sampling error, and nonsampling error, see Appendix G.
For location of definitions, see "How to Use This Census Report"]

State County Place	Total housing units	Units in structure								
		1 unit, detached	1 unit, attached	2 to 4 units	5 to 9 units	10 to 19 units	20 to 49 units	50 or more units	Mobile home	Boat, RV, van, etc.
PLACE—Con.										
Wright-Patterson AFB CDP	2 090	124	1 088	287	376	141	22	8	44	-
Greene County (part)	794	106	629	51	-	-	-	8	-	-
Montgomery County (part)	1 296	18	459	236	376	141	22	-	44	-
Wyoming city, Hamilton County	3 220	2 707	149	270	54	32	8	-	-	-
Xenia city, Greene County	9 898	7 800	246	646	495	212	122	296	75	6
Yankee Lake village, Trumbull County	38	36	-	2	-	-	-	-	-	-
Yellow Springs village, Greene County	1 660	1 210	72	204	81	46	47	-	-	-
Yorkshire village, Darke County	38	37	-	1	-	-	-	-	-	-
Yorkville village	607	386	13	141	39	-	28	-	-	-
Belmont County (part)	248	165	10	46	24	-	3	-	-	-
Jefferson County (part)	359	221	3	95	15	-	25	-	-	-
Youngstown city	37 158	28 223	728	3 876	1 125	1 012	428	1 676	90	-
Mahoning County (part)	37 158	28 223	728	3 876	1 125	1 012	428	1 676	90	-
Trumbull County (part)	-	-	-	-	-	-	-	-	-	-
Zaleski village, Vinton County	170	109	3	-	-	-	-	-	58	-
Zanesfield village, Logan County	105	79	4	13	-	2	-	-	7	-
Zanesville city, Muskingum County	11 755	7 490	297	2 009	981	247	338	200	193	-
Zoar village, Tuscarawas County	81	74	-	5	-	-	-	-	2	-

Table 19. **Physical Housing Characteristics: 2000**

[Data based on a sample (except Tables 65-68). For information on confidentiality protection, coverage, sampling error, and nonsampling error, see Appendix G.
For location of definitions, see "How to Use This Census Report"]

State County County Subdivision Place	Total housing units	Year structure built			Rooms			No bedrooms or 1 bedroom	Lacking complete plumbing facilities	Lacking complete kitchen facilities
		1995 to March 2000	1939 or earlier	Median	1 or 2	6 or more	Median			
The State	**4 783 051**	**359 842**	**1 075 805**	**1 962**	**157 950**	**2 616 792**	**5.7**	**555 677**	**34 878**	**46 847**
Adams County	11 822	1 203	2 412	1 974	283	5 395	5.4	1 047	548	507
Bratton township	590	104	120	1 978	-	241	5.2	26	39	49
Brush Creek township	544	58	80	1 974	14	182	5.0	53	73	69
Franklin township	472	36	81	1 976	13	217	5.4	23	11	11
Green township	428	17	66	1 975	49	113	4.6	74	68	68
Rome village	58	2	24	1 953	-	17	4.8	10	-	3
Jefferson township	498	57	87	1 974	24	192	5.1	41	97	63
Liberty township	626	140	88	1 978	6	327	5.6	35	12	12
West Union village (part)	-	-	-	-	-	-	-	-	-	-
Manchester township	1 064	60	320	1 962	16	380	5.0	120	12	17
Manchester village (part)	1 019	57	307	1 961	16	363	5.0	116	12	17
Meigs township	1 563	158	355	1 971	8	756	5.4	124	26	22
Peebles village	799	71	221	1 962	3	338	5.2	93	10	15
Monroe township	395	38	86	1 975	39	168	5.3	54	47	42
Oliver township	488	85	65	1 982	11	251	5.6	72	20	14
Scott township	882	98	259	1 967	8	471	5.7	72	19	36
Seaman village	443	32	130	1 964	3	216	5.5	62	-	5
Sprigg township	745	93	118	1 976	13	400	5.6	49	68	50
Manchester village (part)	2	2	-	2 000	-	-	5.0	-	-	-
Tiffin township	2 211	111	338	1 974	67	937	5.3	212	39	32
West Union village (part)	1 332	28	231	1 968	58	456	5.1	186	15	8
Wayne township	518	58	131	1 970	-	309	5.9	14	1	-
Cherry Fork village	59	-	27	1 946	-	36	6.0	3	1	-
Winchester township	798	90	218	1 973	15	451	5.8	78	16	22
Winchester village	450	47	162	1 958	6	222	5.5	56	8	10
Allen County	44 245	2 527	10 639	1 959	975	26 162	5.9	4 013	159	388
Amanda township	720	61	143	1 970	-	594	6.7	6	-	-
American township	5 943	522	304	1 972	180	3 625	5.9	535	13	43
Elida village	728	83	131	1 968	5	543	6.4	19	4	2
Auglaize township	1 066	80	301	1 966	-	723	6.1	17	-	-
Harrod village	175	2	83	1 942	-	128	6.5	5	-	-
Bath township	4 079	231	295	1 971	34	2 280	5.8	169	6	30
Jackson township	1 110	79	347	1 966	2	821	6.4	11	1	-
Lafayette village	123	6	76	1940-	2	90	6.6	4	-	-
Lima city	17 668	567	6 072	1 949	590	9 051	5.5	2 509	115	288
Marion township	2 693	256	842	1 957	57	1 823	6.2	154	-	7
Delphos city (part)	1 657	124	541	1 953	18	1 061	6.0	97	-	7
Monroe township	808	54	298	1 958	10	570	6.4	36	6	2
Cairo village	188	9	93	1 941	-	135	6.2	3	2	2
Perry township	1 454	176	252	1 966	26	689	5.4	167	9	3
Richland township	2 169	208	721	1 956	48	1 436	6.2	195	-	-
Beaverdam village	144	2	88	1940-	-	102	6.6	3	-	-
Bluffton village (part)	1 302	151	391	1 956	48	746	5.8	192	-	-
Shawnee township	4 836	232	367	1 968	18	3 404	6.4	143	-	3
Fort Shawnee village	1 653	50	135	1 965	12	1 036	6.0	34	-	-
Spencer township	1 210	55	478	1 952	5	756	6.0	56	9	12
Spencerville village	911	36	354	1 951	5	513	5.7	56	7	12
Sugar Creek township	489	6	219	1 951	5	390	6.7	15	-	-
Ashland County	20 832	2 114	6 252	1 959	421	12 600	6.0	1 878	252	262
Ashland city	8 864	546	2 548	1 955	280	4 618	5.6	1 302	37	54
Clear Creek township	713	109	223	1 961	5	413	5.9	49	52	53
Bailey Lakes village	174	4	9	1 962	-	101	5.9	6	-	-
Savannah village	155	8	93	1940-	-	88	5.9	10	-	-
Green township	1 701	152	710	1 948	31	1 007	5.9	79	6	5
Loudonville village (part)	645	44	340	1940-	9	364	5.8	28	-	-
Perrysville village	358	16	180	1940-	12	214	5.9	19	-	3
Hanover township	1 133	68	423	1 956	11	617	5.7	126	-	-
Loudonville village (part)	630	23	322	1940-	7	379	6.0	73	-	-
Jackson township	1 308	349	304	1 982	23	847	6.2	69	39	39
Polk village	128	10	62	1 941	-	90	6.3	7	-	-
Lake township	265	44	131	1 941	8	194	6.2	14	-	-
Mifflin township	477	61	96	1 968	3	282	6.0	18	-	-
Mifflin village	69	3	34	1 950	-	34	5.5	6	-	-
Milton township	826	45	112	1 969	5	615	6.6	12	26	19
Mohican township	724	45	298	1 956	7	562	6.4	9	7	9
Jeromesville village	202	-	113	1940-	2	157	6.4	2	2	4
Montgomery township	971	136	189	1 965	-	759	6.7	14	-	-
Orange township	877	102	323	1 962	29	598	6.2	83	10	10
Perry township	710	69	242	1 963	-	493	6.5	36	17	17
Ruggles township	364	81	108	1 974	13	257	6.2	13	13	13
Sullivan township	635	160	120	1 979	-	420	6.1	22	35	35
Troy township	398	56	124	1 966	6	330	6.7	6	6	6
Vermillion township	866	91	301	1 966	-	588	6.3	26	4	2
Hayesville village	138	6	69	1 940	-	109	6.3	2	4	2
Ashtabula County	43 792	2 756	13 947	1 955	954	24 632	5.8	4 297	472	662
Andover township	1 277	70	441	1 952	9	682	5.7	123	13	15
Andover village	479	6	255	1940-	7	267	5.7	67	-	1
Ashtabula township	10 134	166	3 882	1 949	296	5 062	5.5	1 511	52	132
Ashtabula city (part)	7 315	122	3 315	1 944	250	3 603	5.5	1 295	41	126
Edgewood CDP	2 116	39	368	1 956	39	1 035	5.5	172	5	-
Austinburg township	895	85	326	1 961	8	626	6.4	38	-	-
Cherry Valley township	329	14	109	1 962	-	233	6.3	-	-	-
Colebrook township	309	29	109	1 963	-	181	5.8	9	-	4
Conneaut city	5 745	132	2 620	1 943	157	3 447	5.9	535	50	103
Denmark township	357	33	122	1 964	-	210	5.9	7	-	-
Dorset township	349	25	185	1940-	-	268	6.2	-	-	9
Geneva township	5 432	338	1 395	1 958	225	2 644	5.4	861	64	82
Geneva city	2 640	108	877	1 954	73	1 451	5.7	422	50	34
Geneva-on-the-Lake village	1 162	99	180	1 959	114	337	4.4	294	6	24
Harpersfield township	1 024	78	189	1 972	6	656	6.3	44	-	-
Hartsgrove township	491	83	180	1 967	-	298	5.9	14	6	6
Jefferson township	2 161	166	673	1 964	32	1 289	6.0	207	7	24
Jefferson village	1 444	100	476	1 964	32	740	5.6	182	7	24
Kingsville township	698	36	188	1 965	6	432	6.1	79	8	10

Table 19. **Physical Housing Characteristics: 2000**—Con.

[Data based on a sample (except Tables 65-68). For information on confidentiality protection, coverage, sampling error, and nonsampling error, see Appendix G.
For location of definitions, see "How to Use This Census Report"]

State County County Subdivision Place	Total housing units	Year structure built			Rooms			No bedrooms or 1 bedroom	Lacking complete plumbing facilities	Lacking complete kitchen facilities
		1995 to March 2000	1939 or earlier	Median	1 or 2	6 or more	Median			
Ashtabula County—Con.										
Lenox township	529	25	119	1 973	-	346	6.3	7	5	5
Monroe township	748	126	191	1 972	11	420	5.8	23	71	71
Morgan township	820	120	226	1 973	-	542	6.2	23	2	4
Roaming Shores village (part)	316	60	6	1 979	-	240	6.4	-	-	2
Rock Creek village	204	5	142	1940-	-	159	6.7	7	-	-
New Lyme township	418	46	108	1 963	16	227	5.7	26	25	17
North Kingsville village	1 120	92	178	1 967	18	698	6.0	68	6	6
Orwell township	1 099	127	324	1 971	25	582	5.7	128	-	1
Orwell village	660	79	195	1 971	25	279	5.1	126	-	1
Pierpont township	473	87	122	1 973	9	245	5.6	26	13	17
Plymouth township	791	26	157	1 962	7	562	6.1	14	6	-
Richmond township	390	101	127	1 972	17	182	5.4	35	35	35
Rome township	713	108	142	1 973	17	482	6.1	21	6	1
Roaming Shores village (part)	320	87	-	1 987	3	219	6.2	5	-	-
Saybrook township	4 716	393	1 059	1 956	72	2 542	5.7	360	23	16
Ashtabula city (part)	1 768	14	284	1 956	13	981	5.7	111	-	6
Sheffield township	540	56	149	1 966	-	371	6.7	-	-	-
Trumbull township	559	51	150	1 970	-	442	6.5	42	33	24
Wayne township	235	16	107	1 950	-	129	6.1	9	-	8
Williamsfield township	800	49	152	1 970	23	406	5.5	51	25	25
Windsor township	640	78	217	1 961	-	428	6.3	36	22	47
Athens County	24 901	2 960	6 094	1 970	1 504	10 441	5.2	3 350	484	499
Alexander township	1 133	184	132	1 980	31	608	5.6	58	33	14
Albany village (part)	5	1	-	1 983	-	5	7.0	-	-	-
Ames township	583	76	255	1 953	14	350	6.1	26	68	64
Amesville village	82	2	60	1940-	-	66	6.8	-	1	1
Athens township	9 559	756	1 945	1 966	909	3 728	4.9	1 937	12	40
Athens city (part)	6 575	503	1 550	1 962	845	2 399	4.7	1 714	7	29
The Plains CDP (part)	941	100	177	1 976	17	250	4.6	138	-	-
Bern township	297	30	84	1 973	13	154	5.6	19	50	30
Canaan township	784	81	179	1 974	47	350	5.3	60	20	31
Athens city (part)	128	-	12	1 975	18	18	4.2	18	-	6
Carthage township	542	88	73	1 981	7	272	5.5	14	14	7
Dover township	1 822	252	484	1 973	91	639	4.9	198	28	33
Chauncey village	494	64	180	1 957	13	188	5.1	36	3	-
The Plains CDP (part)	415	78	16	1 984	37	121	4.5	62	-	-
Lee township	1 156	165	175	1 977	35	571	5.5	93	4	20
Albany village (part)	409	39	119	1 966	10	208	5.5	22	4	4
Lodi township	619	126	157	1 976	34	315	5.6	68	33	27
Rome township	604	67	197	1 971	12	310	5.6	26	20	20
Trimble township	2 085	188	969	1 944	52	899	5.3	149	70	74
Glouster village	896	48	492	1940-	25	428	5.4	80	13	13
Jacksonville village	255	14	132	1940-	3	95	5.1	15	-	-
Trimble village	199	18	95	1 944	-	83	5.3	4	2	2
Troy township	1 244	177	198	1 975	53	527	5.3	122	50	61
Coolville village	214	7	85	1 955	-	118	5.7	4	4	2
Waterloo township	1 082	244	167	1 979	19	542	5.5	62	28	12
York township	3 391	526	1 079	1 968	187	1 176	4.9	518	54	66
Buchtel village (part)	241	29	37	1 974	5	77	5.0	16	7	2
Nelsonville city	2 273	384	887	1 960	135	745	4.8	358	15	22
Auglaize County	18 470	1 207	6 078	1 959	402	11 210	5.9	1 233	135	146
Clay township	276	24	141	1940-	-	176	6.0	10	-	-
Duchouquet township	5 974	322	1 784	1 962	166	3 188	5.6	566	30	55
Cridersville village	758	15	161	1 965	17	351	5.4	57	-	-
Wapakoneta city (part)	4 004	245	1 356	1 959	103	2 043	5.5	419	18	28
German township	1 431	125	536	1 957	20	903	6.1	71	14	14
New Bremen village (part)	1 145	101	415	1 957	20	663	5.9	65	14	14
Goshen township	226	29	93	1 952	-	171	6.3	4	9	4
Jackson township	1 280	79	369	1 961	13	922	6.4	47	5	4
Minster village	1 047	55	276	1 961	9	730	6.2	37	5	4
New Bremen village (part)	-	-	-	-	-	-	-	-	-	-
Logan township	442	37	186	1 957	-	328	6.3	14	-	-
Buckland village	103	-	53	1940-	-	58	5.8	8	-	-
Moulton township	596	61	143	1 972	-	500	7.0	14	4	4
Wapakoneta city (part)	13	-	-	1 985	-	13	7.6	-	-	-
Noble township	518	46	182	1 957	-	378	6.3	-	8	8
St. Marys city (part)	68	20	6	1 991	-	35	5.6	-	-	-
Pusheta township	495	73	149	1 974	-	382	6.7	5	-	-
Wapakoneta city (part)	21	-	7	1 975	-	14	6.8	-	-	-
St. Marys township	4 966	210	1 605	1 956	185	2 745	5.7	449	41	52
St. Marys city (part)	3 366	50	1 221	1 953	149	1 819	5.7	338	33	40
Salem township	235	11	120	1940-	5	186	6.4	5	20	-
Union township	683	113	249	1 970	7	446	6.1	12	-	3
Uniopolis village	85	2	47	1940-	-	37	5.4	3	-	3
Washington township	727	30	280	1 951	4	513	6.5	26	2	-
New Knoxville village	361	7	123	1 950	4	226	6.2	24	2	-
Wayne township	621	47	241	1 953	2	372	6.0	10	2	2
Waynesfield village	325	19	113	1 953	2	161	5.5	10	-	-
Belmont County	31 236	1 516	10 700	1 954	630	15 571	5.5	3 097	369	484
Colerain township	1 983	129	582	1 959	6	990	5.5	155	13	13
Flushing township	1 074	74	376	1 955	25	526	5.5	127	37	40
Flushing village	435	7	207	1 942	7	244	5.7	56	2	8
Holloway village	152	2	93	1940-	-	89	5.8	2	-	4
Goshen township	1 388	87	529	1 956	10	672	5.4	142	30	23
Belmont village	234	6	126	1940-	5	132	5.7	17	2	2
Bethesda village	683	28	295	1 953	5	283	5.1	116	6	7
Kirkwood township	141	17	46	1 949	11	71	5.5	16	6	6
Fairview village (part)	-	-	-	-	-	-	-	-	-	-
Mead township	2 770	84	847	1 952	31	1 416	5.5	183	37	47
Shadyside village (part)	1 811	-	633	1 947	13	892	5.5	143	9	25
Pease township	7 329	119	3 177	1 945	183	3 385	5.3	1 060	60	126
Bridgeport village	1 107	9	538	1 941	26	475	5.2	241	9	17
Brookside village	297	-	128	1 944	4	176	5.9	23	-	2
Martins Ferry city	3 664	30	1 723	1 942	136	1 692	5.3	591	26	86
Yorkville village (part)	248	10	96	1 948	6	121	5.4	20	5	-

Table 19. **Physical Housing Characteristics: 2000**—Con.

[Data based on a sample (except Tables 65-68). For information on confidentiality protection, coverage, sampling error, and nonsampling error, see Appendix G.
For location of definitions, see "How to Use This Census Report"]

State County County Subdivision Place	Total housing units	Year structure built: 1995 to March 2000	Year structure built: 1939 or earlier	Year structure built: Median	Rooms: 1 or 2	Rooms: 6 or more	Rooms: Median	No bedrooms or 1 bedroom	Lacking complete plumbing facilities	Lacking complete kitchen facilities
Belmont County—Con.										
Pultney township	4 530	117	1 743	1 949	128	2 075	5.4	552	46	78
Bellaire city	2 514	8	1 199	1 942	128	1 049	5.2	446	14	50
Neffs CDP	470	16	264	1940-	-	237	5.5	28	8	4
Shadyside village (part)	20	-	-	1 964	-	7	5.3	-	-	-
Richland township	5 044	342	916	1 970	123	2 931	5.9	373	30	64
St. Clairsville city	2 398	130	425	1 964	71	1 396	5.9	229	-	16
Smith township	580	40	179	1 968	8	331	6.0	15	-	-
Somerset township	458	84	164	1 968	-	207	5.4	23	40	31
Union township	934	125	270	1 968	13	539	5.8	44	13	11
Morristown village	139	10	75	1940-	-	101	6.2	8	5	3
Warren township	2 637	166	1 097	1 950	50	1 339	5.5	260	13	16
Barnesville village	1 999	76	958	1 942	50	1 001	5.5	260	13	16
Washington township	242	16	98	1 962	10	155	5.9	10	3	3
Wayne township	262	19	88	1 970	8	159	5.8	11	19	11
Wilson village (part)	21	4	-	1 982	-	6	5.1	3	-	-
Wheeling township	643	52	252	1 954	6	247	5.2	28	9	9
York township	1 221	45	336	1 958	18	528	5.2	98	13	6
Powhatan Point village	834	29	248	1 952	17	311	5.1	74	6	6
Brown County	17 193	2 736	2 974	1 976	245	9 085	5.6	1 133	251	281
Byrd township	326	22	127	1 950	4	169	5.6	4	24	19
Clark township	1 248	159	192	1 974	-	696	5.7	7	9	10
Hamersville village	197	10	58	1 955	-	106	5.6	7	-	1
Eagle township	559	133	92	1 979	8	326	5.9	18	17	17
Franklin township	692	148	72	1 981	3	422	5.8	26	7	-
Georgetown village (part)	5	-	-	1 955	-	5	6.0	-	-	-
Green township	1 280	219	188	1 977	18	587	5.3	82	20	11
Mount Orab village (part)	589	47	104	1 974	10	153	4.7	66	19	11
Huntington township	1 416	181	163	1 979	48	523	5.0	199	17	25
Aberdeen village	829	86	68	1 978	23	282	4.8	156	3	15
Jackson township	529	192	85	1 988	-	376	6.3	17	8	8
Jefferson township	517	56	143	1 970	2	292	5.8	25	6	2
Russellville village	218	23	98	1 947	2	99	5.3	23	6	2
Lewis township	904	199	143	1 978	18	439	5.5	77	8	7
Higginsport village	131	4	70	1940-	2	47	5.0	15	4	4
Perry township	1 880	389	297	1 978	16	1 238	6.1	65	6	-
Fayetteville village	149	13	66	1 950	2	77	5.6	11	6	-
St. Martin village	30	2	11	1 970	-	23	6.2	-	-	-
Pike township	1 357	239	124	1 980	-	701	5.6	55	5	9
Mount Orab village (part)	309	34	23	1 971	-	182	5.8	43	2	9
Pleasant township	2 231	202	482	1 968	60	1 050	5.4	303	24	36
Georgetown village (part)	1 722	128	409	1 962	41	803	5.4	247	11	23
Scott township	493	83	80	1 980	4	358	6.2	4	28	23
Sterling township	1 378	340	137	1 985	19	720	5.6	36	26	26
Mount Orab village (part)	52	40	6	1 999	-	24	5.4	-	-	-
Union township	1 487	93	458	1 956	41	695	5.4	167	36	68
Ripley village	897	32	318	1 951	32	393	5.3	121	9	25
Washington township	896	81	191	1 970	4	493	5.7	48	10	20
Sardinia village (part)	362	1	123	1 951	4	174	5.4	38	-	13
Butler County	129 793	14 677	17 136	1 972	3 384	71 510	5.8	12 192	432	563
Fairfield city (part)	17 782	1 313	244	1 977	616	9 385	5.7	2 020	52	93
Fairfield township	5 419	1 607	203	1 986	51	3 971	6.7	148	46	27
Hamilton city	25 932	758	7 890	1 953	838	10 740	5.2	4 211	82	121
Hanover township	2 842	217	402	1 968	8	2 031	6.5	23	-	10
Millville village (part)	116	17	25	1 963	8	48	5.2	16	-	-
Lemon township	3 528	604	252	1 971	50	1 936	5.7	197	13	38
Monroe city (part)	2 559	439	134	1 971	25	1 623	6.1	122	13	25
South Middletown CDP	98	-	36	1 948	-	42	5.3	25	-	-
Liberty township	7 293	2 557	303	1 992	9	6 169	7.6	21	23	35
Monroe city (part)	275	-	9	1 990	-	214	6.3	-	-	-
Madison township	3 247	249	381	1 968	19	2 052	6.0	60	11	-
Middletown city (part)	22 217	1 096	4 554	1 958	899	9 502	5.2	2 878	72	101
Milford township	1 201	184	323	1 972	3	801	6.2	20	7	7
Somerville village	101	6	70	1940-	3	50	5.5	6	3	3
Morgan township	1 867	234	218	1 979	5	1 276	6.3	23	6	6
Oxford township	7 068	706	808	1 972	591	2 924	5.0	1 339	55	72
College Corner village (part)	107	38	44	1 949	22	41	4.5	29	-	-
Oxford city	6 200	597	587	1 973	563	2 364	4.8	1 292	55	72
Reily township	946	75	207	1 972	-	640	6.3	44	5	5
Ross township	2 370	178	209	1 973	13	1 547	6.3	32	12	6
Millville village (part)	213	2	47	1 972	-	123	5.9	10	-	-
Ross CDP	726	13	88	1 965	7	385	5.6	14	-	-
St. Clair township	2 790	97	465	1 959	11	1 169	5.3	165	21	10
New Miami village	944	12	156	1 958	4	280	5.0	58	15	7
Seven Mile village (part)	89	-	39	1 943	-	55	6.0	11	-	-
Trenton city	3 385	934	203	1 975	29	1 736	5.6	132	-	-
Union township	20 398	3 641	244	1 986	240	14 661	7.2	862	18	24
Beckett Ridge CDP	3 214	836	22	1 991	22	2 408	7.4	70	-	-
Olde West Chester CDP	108	7	32	1 965	-	81	6.9	-	-	-
Sharonville city (part)	1 071	240	-	1 988	38	443	5.2	117	-	-
Wetherington CDP	431	238	-	1 996	-	348	9.0+	11	-	-
Wayne township	1 508	227	230	1 973	2	970	6.1	17	9	8
Jacksonburg village	22	-	12	1940-	-	16	5.9	-	-	-
Seven Mile village (part)	175	3	81	1 944	2	108	6.0	5	-	-
Carroll County	13 016	1 481	3 409	1 969	212	6 828	5.6	856	165	177
Augusta township	691	113	123	1 972	6	427	6.0	6	-	9
Brown township	3 599	276	827	1 971	29	1 948	5.7	277	12	2
Malvern village	588	24	252	1 947	4	262	5.3	87	2	2
Minerva village (part)	756	6	339	1 943	5	427	5.7	65	-	-
Center township	2 043	261	746	1 959	52	993	5.4	246	15	8
Carrollton village	1 532	204	661	1 951	43	657	5.2	230	-	8
East township	258	41	92	1 971	9	177	6.3	9	6	6
Fox township	443	88	171	1 957	-	278	6.1	-	-	19
Harrison township	919	158	104	1 977	-	497	5.7	9	7	6
Lee township	453	63	124	1 965	-	233	5.6	13	-	6
Loudon township	449	26	176	1 957	7	247	5.7	19	17	22

Table 19. **Physical Housing Characteristics: 2000**—Con.

[Data based on a sample (except Tables 65-68). For information on confidentiality protection, coverage, sampling error, and nonsampling error, see Appendix G.
For location of definitions, see "How to Use This Census Report"]

State County County Subdivision Place	Total housing units	Year structure built			Rooms			No bedrooms or 1 bedroom	Lacking complete plumbing facilities	Lacking complete kitchen facilities
		1995 to March 2000	1939 or earlier	Median	1 or 2	6 or more	Median			
Carroll County—Con.										
Monroe township	1 216	83	232	1 966	4	592	5.4	73	7	2
Dellroy village	126	11	71	1940-	-	63	5.5	3	-	-
Sherrodsville village (part)	18	3	9	1 945	-	8	5.4	-	-	-
Orange township	721	80	187	1 966	38	298	5.2	74	43	43
Leesville village	79	3	41	1940-	-	52	6.2	-	-	-
Sherrodsville village (part)	107	7	50	1 950	5	66	6.1	10	-	-
Perry township	587	47	136	1 967	12	200	5.0	49	17	12
Rose township	640	74	265	1 954	2	387	5.9	14	5	5
Magnolia village (part)	142	-	79	1940-	2	69	5.4	14	2	2
Union township	611	79	123	1 967	53	269	5.2	67	36	37
Washington township	386	92	103	1 978	-	282	6.2	-	-	-
Champaign County	15 890	1 552	5 148	1 964	323	9 420	5.9	1 360	127	153
Adams township	431	15	178	1 956	-	297	6.5	-	17	16
Concord township	505	87	148	1 980	8	393	6.4	8	-	-
Goshen township	1 381	140	498	1 959	21	788	5.8	176	4	-
Mechanicsburg village	772	13	414	1940-	21	361	5.4	149	-	-
Harrison township	321	68	70	1 975	-	206	6.1	7	-	-
Jackson township	994	132	434	1 949	7	662	6.3	20	13	-
Christiansburg village	224	5	139	1940-	6	119	5.7	17	3	-
St. Paris village (part)	91	8	46	1940-	1	52	5.8	3	-	-
Johnson township	1 352	73	494	1 960	15	791	5.9	90	12	5
St. Paris village (part)	732	19	307	1 952	14	357	5.5	87	6	5
Mad River township	992	102	257	1 972	8	775	6.4	22	-	-
Rush township	1 151	262	384	1 972	11	698	5.9	92	14	20
North Lewisburg village	696	187	189	1 978	8	361	5.6	89	9	9
Woodstock village	107	2	83	1940-	-	77	6.7	-	-	2
Salem township	836	69	272	1 967	9	672	6.4	26	9	9
Urbana city (part)	8	-	-	1 965	-	-	5.0	-	-	-
Union township	698	92	141	1 972	15	484	6.3	25	21	8
Mutual village	44	-	27	1940-	-	28	6.1	1	-	-
Urbana township	6 627	398	2 091	1 959	229	3 213	5.4	885	30	88
Urbana city (part)	5 218	309	1 967	1 952	213	2 453	5.4	863	19	88
Wayne township	602	114	181	1 974	-	441	6.5	9	7	7
Clark County	61 056	2 911	15 128	1 959	1 234	32 315	5.6	6 278	437	520
Bethel township	7 508	261	954	1 963	115	4 120	5.7	471	22	31
Crystal Lakes CDP	587	7	100	1 956	40	274	5.4	72	21	21
Donnelsville village	89	22	33	1 955	5	54	5.9	10	-	-
New Carlisle city	2 281	14	298	1 962	41	1 117	5.5	280	-	-
Park Layne CDP	1 639	-	15	1 965	6	865	5.6	25	-	7
German township	3 251	262	454	1 972	7	1 701	5.6	106	-	12
Lawrenceville village	123	-	57	1 953	-	79	5.9	-	-	-
Tremont City village	133	-	66	1 940	-	70	5.6	8	-	-
Green township	1 109	75	223	1 960	10	736	6.2	36	-	-
Clifton village (part)	25	3	13	1940-	-	18	6.3	-	-	-
Harmony township	1 359	102	341	1 966	-	848	6.0	64	8	8
South Vienna village	181	4	94	1940-	-	119	6.0	15	-	-
Madison township	1 153	135	433	1 957	24	653	5.8	110	7	-
South Charleston village	791	103	321	1 954	24	388	5.5	106	5	-
Mad River township	4 770	274	263	1 968	111	3 157	6.2	338	6	-
Enon village	1 179	12	53	1 970	52	806	6.4	161	-	-
Green Meadows CDP	945	16	9	1 965	42	628	5.9	62	-	-
Holiday Valley CDP	595	125	8	1 971	-	476	6.4	15	-	-
Moorefield township	4 758	663	244	1 972	-	2 745	5.8	182	-	-
Northridge CDP	2 902	418	18	1 972	-	1 551	5.6	166	-	-
Pike township	1 537	193	305	1 974	18	988	6.2	37	-	2
North Hampton village	57	-	19	1 954	-	33	6.0	6	-	-
Pleasant township	1 177	139	227	1 973	-	776	6.0	14	-	-
Catawba village	74	-	51	1940-	-	59	6.6	-	-	-
Springfield city	29 301	620	10 771	1 950	924	13 216	5.3	4 670	361	444
Springfield township	5 133	187	913	1 958	25	3 375	6.2	250	33	23
Clermont County	69 226	9 597	5 757	1 977	1 699	40 003	5.9	6 774	279	582
Batavia township	6 637	1 163	577	1 978	154	3 550	5.7	821	13	24
Amelia village (part)	419	27	32	1 973	26	101	3.8	194	-	-
Batavia village	715	3	249	1 954	34	414	5.8	86	8	8
Franklin township	1 656	225	305	1 974	20	778	5.4	112	13	8
Chilo village	49	2	24	1 941	-	26	5.6	2	-	-
Felicity village	366	5	127	1 950	16	125	4.9	69	3	2
Goshen township	5 079	799	288	1 978	42	2 781	5.7	167	28	18
Jackson township	949	103	182	1 975	7	657	6.0	41	16	-
Loveland city (part)	782	85	197	1 961	17	460	5.9	79	-	-
Miami township	13 108	2 267	346	1 980	82	9 578	6.9	593	14	22
Day Heights CDP	1 015	41	5	1 965	-	857	6.8	9	-	-
Mount Repose CDP	1 577	264	24	1 975	8	1 154	6.4	141	-	10
Mulberry CDP	1 206	150	14	1 984	28	661	5.8	64	-	-
Milford city (part)	3 177	272	619	1 966	401	1 074	4.7	1 046	-	293
Monroe township	2 992	553	325	1 983	11	1 466	5.5	83	12	33
Ohio township	1 996	195	466	1 971	52	989	5.5	138	24	57
New Richmond village (part)	931	46	375	1 947	52	446	5.4	124	19	36
Pierce township	4 940	718	263	1 980	86	3 055	6.1	433	14	2
Amelia village (part)	692	249	65	1 988	10	325	5.4	15	-	-
New Richmond village (part)	-	-	-	-	-	-	-	-	-	-
Withamsville CDP (part)	141	-	5	1 974	-	136	7.2	5	-	-
Stonelick township	2 209	126	250	1 973	22	1 303	5.9	211	10	15
Owensville village	384	2	61	1 973	10	112	4.3	141	2	-
Tate township	3 376	262	690	1 966	106	2 052	5.9	291	39	36
Bethel village	1 085	48	367	1 952	77	403	5.1	224	12	16
Union township	17 679	2 349	427	1 978	650	9 669	5.8	2 521	72	30
Mount Carmel CDP	1 790	102	49	1 967	110	826	5.3	240	7	-
Summerside CDP	2 244	264	32	1 975	31	1 173	5.6	284	8	8
Withamsville CDP (part)	1 177	46	57	1 966	60	563	5.4	282	9	-
Washington township	867	77	202	1 974	9	456	5.6	43	8	2
Moscow village	100	2	62	1940-	-	56	5.7	2	3	2
Neville village	54	2	26	1 952	-	25	5.4	6	-	-
Wayne township	1 786	212	245	1 977	22	1 023	5.8	52	16	28

Table 19. **Physical Housing Characteristics: 2000**—Con.

[Data based on a sample (except Tables 65-68). For information on confidentiality protection, coverage, sampling error, and nonsampling error, see Appendix G.
For location of definitions, see "How to Use This Census Report"]

State County County Subdivision Place	Total housing units	Year structure built			Rooms			No bedrooms or 1 bedroom	Lacking complete plumbing facilities	Lacking complete kitchen facilities
		1995 to March 2000	1939 or earlier	Median	1 or 2	6 or more	Median			
Clermont County—Con.										
Wayne township—Con.										
Newtonsville village	159	11	36	1 958	-	80	5.5	15	-	-
Williamsburg township	1 993	191	375	1 966	18	1 112	5.7	143	-	14
Williamsburg village	1 016	67	251	1 958	18	446	5.2	124	-	4
Clinton County	16 577	2 151	4 329	1 966	514	8 991	5.7	1 553	162	209
Adams township	708	119	156	1 976	5	441	6.1	26	8	8
Chester township	661	135	116	1 978	-	459	6.2	6	25	-
Clark township	729	135	278	1 959	-	476	6.2	28	6	6
Lynchburg village (part)	-	-	-	-	-	-	-	-	-	-
Martinsville village	163	8	63	1 950	-	96	5.9	8	-	-
Green township	1 050	130	340	1 966	6	573	5.8	66	-	-
New Vienna village	553	77	149	1 971	6	237	5.3	62	-	-
Jefferson township	507	78	142	1 960	7	279	5.7	9	17	35
Midland village	123	16	36	1 953	-	72	5.7	-	9	7
Liberty township	406	75	139	1 958	-	289	6.6	9	3	-
Port William village	105	4	53	1940-	-	57	5.8	9	3	-
Marion township	2 232	153	577	1 964	28	1 219	5.7	231	11	-
Blanchester village (part)	1 768	102	448	1 962	28	840	5.4	226	11	-
Richland township	1 570	153	442	1 959	20	843	5.6	88	27	23
Sabina village	1 176	85	327	1 960	20	556	5.4	74	13	9
Union township	6 487	734	1 552	1 964	411	3 054	5.4	1 006	35	107
Wilmington city	5 244	376	1 313	1 962	398	2 138	5.1	959	21	89
Vernon township	986	205	240	1 974	4	584	5.9	18	8	8
Clarksville village	224	4	132	1940-	2	107	5.4	14	2	2
Washington township	758	169	139	1 978	22	440	5.8	41	11	11
Wayne township	239	35	98	1 958	-	182	6.5	-	-	-
Wilson township	244	30	110	1 946	11	152	6.0	25	11	11
Columbiana County	46 083	2 983	14 703	1 957	853	23 931	5.6	4 373	521	588
Butler township	1 380	164	401	1 968	11	836	6.1	115	16	20
Center township	2 623	172	1 108	1 952	67	1 282	5.5	305	54	55
Lisbon village	1 239	36	833	1940-	44	674	5.7	155	22	32
East Liverpool city	5 728	47	2 820	1 940	231	2 567	5.3	931	92	81
Elkrun township	881	98	294	1 969	13	461	5.6	43	42	34
Fairfield township	4 116	292	990	1 964	75	2 233	5.7	486	17	36
Columbiana village (part)	2 508	132	565	1 961	75	1 175	5.3	454	17	9
Leetonia village (part)	41	5	36	1940-	-	38	6.7	3	-	-
Franklin township	320	19	119	1 956	-	197	5.9	16	9	9
Summitville village	46	3	10	1 953	-	25	5.6	3	1	1
Hanover township	1 729	132	428	1 964	43	858	5.5	140	13	19
Hanoverton village	171	6	88	1940-	-	107	6.0	14	2	2
Knox township	1 916	166	464	1 964	17	1 098	5.9	118	17	7
Liverpool township	1 983	66	398	1 958	31	892	5.3	115	18	35
Calcutta CDP (part)	-	-	-	-	-	-	-	-	-	-
La Croft CDP	579	7	148	1 954	21	206	5.0	59	11	11
Madison township	1 359	117	185	1 969	-	683	5.5	74	19	19
Middleton township	1 530	168	315	1 971	19	728	5.4	86	47	54
Rogers village	95	2	49	1940-	-	41	5.3	7	2	2
Perry township	7 490	359	2 159	1 956	210	3 926	5.6	903	21	25
Salem city	5 442	190	1 842	1 952	203	2 720	5.5	838	21	25
St. Clair township	3 207	268	365	1 967	53	1 528	5.4	290	37	49
Calcutta CDP (part)	1 454	179	136	1 971	26	692	5.4	170	23	35
Glenmoor CDP	887	32	133	1 959	-	374	5.2	61	14	14
Salem township	2 243	178	858	1 956	34	1 406	6.0	115	27	35
Leetonia village (part)	786	21	443	1940-	12	510	6.1	50	4	-
Washingtonville village (part)	177	5	101	1940-	-	91	5.6	6	5	2
Unity township	4 258	400	1 672	1 953	30	2 412	5.7	278	32	25
Columbiana village (part)	-	-	-	-	-	-	-	-	-	-
East Palestine city	2 078	60	1 190	1940-	12	1 237	5.8	165	-	-
New Waterford village	588	59	140	1 973	11	280	5.4	52	2	4
Washington township	1 018	61	385	1 956	6	521	5.5	28	3	14
Salineville village	603	18	311	1940-	6	324	5.7	28	3	13
Wayne township	311	42	89	1 975	-	181	5.7	14	20	21
Wellsville village	1 847	5	1 130	1940-	7	897	5.4	245	-	11
West township	1 208	144	392	1 970	-	765	6.0	58	16	16
Minerva village (part)	-	-	-	-	-	-	-	-	-	-
Yellow Creek township	936	85	131	1 968	6	460	5.5	13	21	23
Coshocton County	16 107	1 362	4 756	1 961	383	8 330	5.6	1 501	275	324
Adams township	334	53	97	1 974	13	181	5.7	24	-	-
Bedford township	189	34	54	1 981	7	129	6.6	7	29	29
Bethlehem township	547	39	81	1 973	-	334	5.9	10	14	19
Clark township	277	24	72	1 978	13	128	5.3	19	13	-
Coshocton city	5 521	190	2 069	1 948	181	2 807	5.5	843	37	95
Crawford township	459	117	148	1 976	-	343	6.7	5	6	18
Baltic village (part)	-	-	-	-	-	-	-	-	-	-
Franklin township	563	32	256	1 947	39	236	5.3	81	38	22
Conesville village	149	5	107	1940-	-	85	5.8	3	-	-
Jackson township	854	76	108	1 971	-	447	5.6	37	-	-
Jefferson township	785	105	235	1 965	55	370	5.4	116	66	56
Nellie village	101	2	39	1 964	38	41	5.0	38	38	26
Warsaw village	343	48	120	1 960	10	196	5.8	46	16	18
Keene township	717	71	139	1 972	-	480	6.1	19	-	-
Lafayette township	1 789	199	350	1 970	5	778	5.3	75	4	-
West Lafayette village	952	74	219	1 965	5	370	5.2	47	-	-
Linton township	297	11	93	1 955	7	128	5.3	18	8	4
Plainfield village	77	5	42	1940-	-	45	5.8	-	4	-
Mill Creek township	227	19	72	1 961	-	152	6.4	5	11	23
Monroe township	226	36	67	1 978	16	127	5.8	26	16	16
Newcastle township	198	36	70	1 971	7	126	6.1	17	-	-
Oxford township	651	29	182	1 966	-	331	5.5	8	-	9
Perry township	194	45	73	1 977	6	106	5.8	22	14	-
Pike township	196	35	56	1 978	-	114	5.8	-	-	-
Tiverton township	336	65	77	1 975	-	172	5.5	17	-	6
Tuscarawas township	848	52	155	1 971	26	282	4.9	118	19	27

Table 19. **Physical Housing Characteristics: 2000**—Con.

[Data based on a sample (except Tables 65-68). For information on confidentiality protection, coverage, sampling error, and nonsampling error, see Appendix G.
For location of definitions, see "How to Use This Census Report"]

State County County Subdivision Place	Total housing units	Year structure built			Rooms			No bedrooms or 1 bedroom	Lacking complete plumbing facilities	Lacking complete kitchen facilities
		1995 to March 2000	1939 or earlier	Median	1 or 2	6 or more	Median			
Coshocton County—Con.										
Virginia township	231	14	71	1 970	-	122	5.7	7	-	-
Washington township	301	28	135	1 964	-	190	5.9	8	-	-
White Eyes township	367	52	96	1 975	8	247	6.2	19	-	-
Crawford County	20 178	612	7 294	1 954	399	11 534	5.8	1 938	159	154
Auburn township	330	4	200	1940-	4	235	6.7	13	-	-
Tiro village	107	-	72	1940-	-	76	6.5	2	-	-
Bucyrus city	5 958	170	2 074	1 955	224	3 053	5.6	838	53	94
Bucyrus township	311	14	130	1 954	-	254	7.1	7	12	-
Chatfield township	315	9	218	1940-	-	267	7.1	6	-	-
Chatfield village	88	2	64	1940-	-	64	6.1	1	-	-
Cranberry township	681	24	358	1940-	7	471	6.3	23	1	-
New Washington village	426	9	222	1940-	7	291	6.2	19	1	-
Dallas township	173	12	77	1 956	5	145	6.3	11	-	-
Galion city	5 245	98	1 866	1 951	107	2 519	5.4	658	57	29
Holmes township	559	14	260	1 954	-	386	6.7	23	-	-
Jackson township	2 439	116	877	1 955	22	1 318	5.7	233	6	6
Crestline village (part)	2 269	111	809	1 955	22	1 187	5.6	233	6	6
Jefferson township	649	17	142	1 959	6	411	6.0	17	-	-
Crestline village (part)	-	-	-	-	-	-	-	-	-	-
North Robinson village (part)	24	-	12	1 940	-	15	5.7	-	-	-
Liberty township	538	45	216	1 956	-	400	6.4	12	-	-
Lykens township	260	6	146	1940-	-	213	6.6	-	15	15
Polk township	885	17	128	1 962	5	571	6.1	48	-	-
Sandusky township	169	9	56	1 965	-	148	6.4	-	-	-
Texas township	173	-	96	1940-	11	133	7.2	11	-	-
Tod township	272	11	133	1 942	-	200	6.2	-	6	6
Vernon township	305	15	84	1 965	5	172	5.8	20	4	4
Whetstone township	916	31	233	1 962	3	638	6.1	18	5	-
North Robinson village (part)	66	-	30	1 943	3	34	5.6	3	-	-
Cuyahoga County	616 903	17 727	177 746	1 954	25 733	324 437	5.6	91 832	4 544	7 046
Bay Village city	6 401	77	924	1 956	181	5 271	7.0	249	12	-
Beachwood city	5 447	285	39	1 971	255	3 109	6.1	856	8	81
Bedford city	7 062	81	1 467	1 957	405	2 856	5.1	1 436	43	35
Bedford Heights city	5 577	53	177	1 965	254	2 301	5.1	1 151	7	22
Bentleyville village	306	49	11	1 987	-	293	9.0+	3	-	-
Berea city	7 429	104	1 325	1 958	288	4 200	5.8	1 175	46	27
Bratenahl village	800	60	267	1 961	8	541	6.2	55	-	-
Brecksville city	5 220	363	345	1 972	43	4 045	7.2	217	11	8
Broadview Heights city	6 803	1 065	247	1 975	49	4 180	6.1	437	9	6
Brooklyn city	5 521	330	359	1 958	294	2 098	5.1	1 048	13	13
Brooklyn Heights village	649	27	83	1 958	-	517	6.8	-	-	2
Brook Park city	8 370	125	177	1 962	255	4 890	5.8	479	12	17
Chagrin Falls township	2 088	14	727	1 960	157	1 266	6.3	296	13	18
Chagrin Falls village	2 047	14	715	1 960	157	1 225	6.3	296	13	18
Cleveland city	215 844	3 482	106 352	1 940	11 483	91 078	5.2	39 739	3 238	4 834
Cleveland Heights city	21 826	68	11 896	1940-	1 260	14 520	6.3	3 652	85	347
Cuyahoga Heights village	280	4	130	1 943	-	177	5.9	10	-	-
East Cleveland city	13 491	45	5 738	1 944	956	5 191	5.1	3 348	215	336
Euclid city	26 123	87	3 617	1 955	1 466	11 418	5.2	5 260	73	144
Fairview Park city	8 152	173	1 065	1 956	364	4 865	5.9	1 141	-	-
Garfield Heights city	12 919	133	2 687	1 953	218	7 126	5.7	870	52	88
Gates Mills village	945	32	242	1 964	-	901	9.0+	8	-	-
Glenwillow village	213	3	38	1 960	5	88	5.1	30	-	7
Highland Heights city	2 862	259	77	1 970	-	2 616	7.6	24	30	14
Highland Hills village	302	-	34	1 956	112	119	4.4	117	-	59
Hunting Valley village (part)	255	7	76	1 956	2	245	9.0+	4	-	-
Independence city	2 777	246	396	1 958	-	2 353	6.8	-	5	-
Lakewood city	28 416	73	17 214	1940-	2 044	11 902	5.1	7 958	99	152
Linndale village	76	-	40	1940-	12	9	4.5	26	2	3
Lyndhurst city	6 855	105	541	1 956	103	5 044	6.4	435	13	26
Maple Heights city	10 935	22	1 461	1 955	182	5 822	5.6	881	40	26
Mayfield village	1 500	13	107	1 963	-	1 223	7.0	64	7	7
Mayfield Heights city	10 461	141	636	1 964	838	3 721	4.8	2 413	45	26
Middleburg Heights city	7 094	617	207	1 968	256	4 140	5.9	935	-	17
Moreland Hills village	1 350	18	146	1 963	11	1 260	8.1	17	5	-
Newburgh Heights village	1 157	-	816	1940-	12	593	5.5	86	6	6
North Olmsted city	14 059	560	622	1 966	329	9 016	6.3	1 222	27	20
North Randall village	498	-	26	1 961	42	100	4.2	164	6	3
North Royalton city	11 754	1 147	644	1 979	255	7 135	6.1	1 120	-	40
Oakwood village	1 438	114	134	1 964	33	782	5.8	237	-	6
Olmsted township	4 639	880	251	1 983	66	2 471	5.7	396	6	13
Olmsted Falls city	3 235	548	319	1 974	39	2 232	6.5	292	6	-
Orange village	1 236	84	94	1 968	6	1 075	7.7	12	-	-
Parma city	36 414	500	3 534	1 958	690	21 386	5.8	3 278	112	91
Parma Heights city	10 263	472	394	1 960	475	4 588	5.3	1 860	41	53
Pepper Pike city	2 296	115	101	1 966	4	2 143	8.3	57	-	-
Richmond Heights city	5 060	268	215	1 966	304	2 723	5.7	1 088	35	9
Rocky River city	10 166	143	1 948	1 959	323	5 607	5.8	1 471	21	116
Seven Hills city	4 883	209	134	1 966	10	4 295	6.8	24	5	-
Shaker Heights city	12 994	69	5 289	1 945	454	8 272	6.7	1 464	62	171
Solon city	7 801	660	237	1 977	32	6 545	7.7	162	11	12
South Euclid city	9 854	15	1 303	1 953	77	7 181	6.3	290	38	35
Strongsville city	16 858	2 327	466	1 979	269	12 243	6.9	1 196	29	14
University Heights city	5 350	24	1 294	1 950	83	4 211	7.0	486	5	19
Valley View village	786	23	108	1 969	2	648	7.0	14	2	2
Walton Hills village	911	28	30	1 965	-	778	6.8	12	-	-
Warrensville Heights city	6 748	46	320	1 961	213	2 666	5.2	855	27	21
Westlake city	13 691	1 324	587	1 980	456	8 227	6.2	1 563	22	100
Woodmere village	463	10	32	1 963	58	135	4.2	149	-	-
Darke County	21 583	1 336	7 885	1 957	279	12 869	5.9	1 345	137	176
Adams township	1 338	96	553	1 953	7	888	6.3	42	6	8
Bradford village (part)	336	14	184	1940-	7	192	5.8	23	-	6
Gettysburg village	211	12	94	1 951	-	136	6.4	9	-	1
Allen township	427	9	183	1 951	6	272	6.0	15	6	10
Burkettsville village (part)	28	-	11	1 945	-	26	6.2	2	-	2

Table 19. **Physical Housing Characteristics: 2000**—Con.

[Data based on a sample (except Tables 65-68). For information on confidentiality protection, coverage, sampling error, and nonsampling error, see Appendix G.
For location of definitions, see "How to Use This Census Report"]

State County County Subdivision Place	Total housing units	Year structure built			Rooms			No bedrooms or 1 bedroom	Lacking complete plumbing facilities	Lacking complete kitchen facilities
		1995 to March 2000	1939 or earlier	Median	1 or 2	6 or more	Median			
Darke County—Con.										
Allen township—Con.										
New Weston village	54	2	30	1940-	-	31	5.8	1	-	-
Rossburg village	93	-	48	1940-	2	46	5.5	2	-	-
Brown township	817	60	314	1 954	-	512	6.0	18	-	-
Ansonia village	475	16	184	1 952	-	225	5.4	10	-	-
Butler township	630	24	332	1940-	-	385	5.9	8	-	-
Castine village	49	3	24	1 952	-	31	5.9	6	-	-
New Madison village (part)	94	2	16	1 965	-	40	5.4	-	-	-
Franklin township	431	17	193	1 946	3	369	6.7	6	4	4
Greenville township	7 986	612	2 282	1 960	195	3 994	5.5	820	39	94
Greenville city	6 011	503	1 837	1 957	176	2 748	5.3	768	28	88
Harrison township	838	80	366	1 947	-	531	6.3	20	5	13
Hollansburg village	98	2	66	1940-	-	51	5.6	4	5	5
New Madison village (part)	272	-	152	1940-	-	180	6.1	15	-	-
Jackson township	1 273	25	426	1 961	13	644	5.5	92	12	8
Union City village	784	15	259	1 961	13	314	5.2	92	8	4
Liberty township	420	7	224	1940-	-	264	6.2	4	-	-
Palestine village	8	-	8	1940-	-	8	6.3	-	-	-
Mississinawa township	255	17	130	1940-	2	193	6.3	4	9	-
Monroe township	652	22	214	1 960	3	461	6.3	3	-	13
Pitsburg village	109	-	17	1 964	-	61	5.8	-	-	-
Neave township	814	46	191	1 965	2	480	5.9	38	2	2
Wayne Lakes village	315	11	20	1 966	2	153	5.4	29	2	2
Patterson township	449	34	234	1940-	8	333	6.3	10	2	-
Osgood village	117	19	31	1 967	-	87	6.2	-	-	-
Yorkshire village	38	3	30	1940-	-	21	6.6	2	2	-
Richland township	318	16	172	1940-	-	193	5.9	17	5	5
Twin township	1 593	87	661	1 955	7	1 059	6.1	65	32	10
Arcanum village	901	63	361	1 954	7	551	5.9	52	26	-
Gordon village	80	2	51	1940-	-	59	6.4	6	-	4
Ithaca village	35	2	12	1 951	-	24	6.1	1	-	-
Van Buren township	622	16	233	1 965	-	464	6.3	4	6	-
Wabash township	316	14	165	1940-	-	212	6.2	10	6	9
North Star village	73	4	19	1 962	-	39	5.6	5	-	-
Washington township	523	45	238	1 955	-	336	6.2	-	-	-
Wayne township	1 685	85	659	1 954	33	1 100	6.1	169	-	-
Versailles village	1 140	55	430	1 953	33	626	5.7	161	-	-
York township	196	24	115	1940-	-	179	6.4	-	3	-
Defiance County	16 040	1 277	4 301	1 963	297	10 210	6.1	992	120	116
Adams township	372	3	224	1940-	-	344	7.8	-	23	23
Defiance township	5 688	378	1 363	1 959	138	3 272	5.8	434	33	31
Defiance city (part)	5 037	258	1 335	1 957	132	2 824	5.8	405	27	25
Delaware township	770	58	262	1 961	-	600	6.5	11	10	2
Sherwood village	310	9	136	1 950	-	224	6.3	1	3	2
Farmer township	328	30	174	1940-	-	253	6.9	12	-	-
Hicksville township	2 054	180	762	1 958	36	1 277	6.0	152	14	9
Hicksville village	1 557	126	629	1 953	36	867	5.8	140	14	9
Highland township	1 000	51	197	1 970	6	704	6.2	6	-	18
Mark township	378	45	140	1 966	-	300	6.8	17	-	-
Milford township	373	48	145	1 965	7	299	6.6	11	9	13
Noble township	2 479	261	380	1 971	66	1 397	5.8	211	19	13
Defiance city (part)	1 578	88	254	1 966	39	884	5.8	153	6	-
Richland township	1 330	121	250	1 963	42	846	6.1	103	4	7
Defiance city (part)	442	105	13	1 973	14	261	5.8	28	-	-
Tiffin township	650	63	172	1 975	-	437	6.2	14	-	-
Washington township	618	39	232	1 959	2	481	6.7	21	8	-
Ney village	150	2	72	1 945	2	114	6.3	4	-	-
Delaware County	42 374	13 886	5 199	1 989	741	29 881	6.8	2 491	167	147
Ashley village	500	31	227	1 948	2	267	5.7	51	2	2
Berkshire township	836	139	198	1 978	-	651	6.7	13	12	12
Galena village	133	2	84	1940-	-	85	5.9	11	-	-
Berlin township	1 216	390	127	1 986	-	917	7.0	9	-	6
Delaware city (part)	-	-	-	-	-	-	-	-	-	-
Brown township	493	73	217	1 955	-	409	7.0	8	-	-
Delaware city (part)	-	-	-	-	-	-	-	-	-	-
Columbus city (part)	1 137	1 104	8	1 998	52	364	4.9	173	-	-
Concord township	1 533	265	211	1 977	12	1 235	7.3	48	4	4
Delaware city (part)	-	-	-	-	-	-	-	-	-	-
Shawnee Hills village	201	11	31	1 960	4	101	5.5	8	2	2
Delaware township	10 581	2 244	2 259	1 974	393	5 689	5.7	1 147	65	84
Delaware city (part)	9 926	2 125	2 130	1 975	328	5 279	5.7	1 066	14	33
Dublin city (part)	1 484	45	-	1 986	-	1 426	9.0+	-	-	-
Genoa township	4 088	2 231	106	1 996	10	3 740	7.9	17	24	-
Harlem township	1 359	217	98	1 982	-	941	6.6	-	-	-
Kingston township	539	97	64	1 984	-	437	6.7	-	-	-
Liberty township	5 681	2 446	193	1 994	93	4 736	8.3	237	12	3
Powell village	2 002	846	62	1 994	-	1 929	9.0+	6	-	-
Marlboro township	103	12	60	1940-	-	89	7.0	-	-	-
Orange township	5 074	2 837	149	1 996	98	3 471	7.0	390	22	13
Oxford township	334	39	118	1 965	-	264	6.3	3	4	4
Porter township	582	45	124	1 975	6	413	6.3	15	20	6
Radnor township	508	90	169	1 971	9	416	6.8	18	-	-
Scioto township	962	214	271	1 979	1	770	6.6	14	2	13
Ostrander village	147	14	92	1940-	-	119	6.4	-	-	-
Sunbury village	1 063	182	216	1 967	18	658	6.0	53	-	-
Thompson township	214	56	38	1 980	-	166	6.2	-	-	-
Trenton township	771	128	209	1 974	13	578	7.1	37	-	-
Troy township	1 203	192	115	1 983	26	606	5.5	197	-	-
Delaware city (part)	365	68	9	1 982	26	124	4.1	190	-	-
Westerville city (part)	2 113	809	22	1 994	8	1 638	8.0	61	-	-
Erie County	35 909	2 425	9 137	1 961	933	20 299	5.8	3 461	275	222
Bellevue city (part)	-	-	-	-	-	-	-	-	-	-
Berlin township	1 678	156	560	1 967	1	1 111	6.2	138	38	15
Berlin Heights village	264	7	154	1940-	1	188	6.6	11	2	-
Florence township	922	189	213	1 974	6	648	6.2	40	14	6

Table 19. **Physical Housing Characteristics: 2000**—Con.

[Data based on a sample (except Tables 65-68). For information on confidentiality protection, coverage, sampling error, and nonsampling error, see Appendix G.
For location of definitions, see "How to Use This Census Report"]

State County County Subdivision Place	Total housing units	Year structure built			Rooms			No bedrooms or 1 bedroom	Lacking complete plumbing facilities	Lacking complete kitchen facilities
		1995 to March 2000	1939 or earlier	Median	1 or 2	6 or more	Median			
Erie County—Con.										
Groton township	502	47	124	1 971	4	387	6.6	9	-	4
Huron township	4 893	395	681	1 968	111	2 859	5.9	316	5	5
Huron city	3 818	187	544	1 965	111	2 089	5.8	298	5	5
Kelleys Island village	715	97	180	1 969	12	354	5.5	59	7	8
Margaretta township	2 594	147	552	1 961	3	1 550	5.9	139	6	10
Bay View village	360	12	78	1 954	2	171	5.4	30	2	-
Castalia village	385	19	146	1 949	1	240	6.0	20	-	1
Milan township	1 446	155	494	1 962	8	1 025	6.3	79	19	14
Milan village (part)	416	2	220	1940-	-	278	6.3	28	4	4
Oxford township	381	32	143	1 956	-	293	6.6	-	6	-
Perkins township	4 960	559	417	1 969	53	3 129	6.1	282	19	10
Fairview Lanes CDP	372	4	23	1 962	-	327	6.5	-	-	-
Sandusky South CDP	2 339	75	191	1 964	28	1 587	6.2	65	10	10
Sandusky city	13 330	299	5 011	1 950	683	6 287	5.4	2 185	148	135
Vermilion township	4 488	349	762	1 965	52	2 656	5.9	214	13	15
Vermilion city (part)	2 295	65	524	1 961	-	1 364	5.9	106	13	13
Fairfield County	47 922	5 976	9 798	1 972	779	30 236	6.1	3 494	103	215
Amanda township	941	64	393	1 955	-	654	6.5	11	-	-
Amanda village	267	20	124	1 944	-	131	5.5	11	-	-
Berne township	1 920	208	340	1 972	2	1 125	5.9	55	-	-
Sugar Grove village	163	7	88	1940-	2	105	6.0	6	-	-
Bloom township	2 320	244	378	1 974	4	1 914	6.9	60	6	8
Canal Winchester village (part)	-	-	-	-	-	-	-	-	-	-
Carroll village (part)	5	-	3	1940-	-	3	9.0+	2	-	-
Lithopolis village	240	2	93	1 955	4	163	6.0	16	2	4
Clearcreek township	1 219	173	281	1 974	7	783	6.0	80	6	16
Stoutsville village	207	23	97	1 945	-	145	6.1	11	6	6
Columbus city (part)	2 800	1 263	18	1 994	38	1 550	5.8	116	16	16
Greenfield township	1 855	223	362	1 973	-	1 269	6.2	59	10	-
Carroll village (part)	210	11	105	1 940	-	119	5.8	12	2	-
Hocking township	1 220	168	290	1 968	2	863	6.2	26	-	7
Lancaster city	15 853	1 144	4 458	1 957	492	7 095	5.3	2 190	20	136
Liberty township	2 797	283	707	1 972	36	1 993	6.3	177	10	-
Baltimore village (part)	1 195	35	433	1 953	36	626	5.6	167	4	-
Madison township	487	84	136	1 973	-	315	6.2	6	8	-
Pleasant township	2 154	78	356	1 969	15	1 701	6.8	62	-	-
Pleasantville village (part)	208	8	91	1 953	8	95	5.3	42	-	-
Richland township	672	129	238	1 971	2	517	6.4	12	-	4
Rushville village	105	1	74	1940-	-	76	6.7	10	-	-
West Rushville village	48	-	30	1940-	-	35	6.5	-	-	-
Rush Creek township	1 430	147	545	1 957	22	944	6.2	55	19	19
Bremen village	511	8	286	1940-	-	352	6.3	23	-	-
Violet township	9 354	1 495	343	1 985	119	7 797	7.6	422	6	-
Canal Winchester village (part)	104	8	6	1 992	-	86	7.1	-	-	-
Pickerington city (part)	3 601	598	141	1 988	99	2 642	6.8	266	-	-
Reynoldsburg city (part)	-	-	-	-	-	-	-	-	-	-
Walnut township	2 900	273	953	1 956	40	1 716	5.9	163	2	9
Baltimore village (part)	-	-	-	-	-	-	-	-	-	-
Buckeye Lake village (part)	3	-	-	1 955	-	-	5.0	-	-	-
Fairfield Beach CDP	565	70	97	1 959	-	256	5.3	43	-	-
Millersport village	440	25	148	1 960	24	205	5.3	44	2	2
Pleasantville village (part)	124	18	61	1 941	-	86	6.2	1	-	-
Thurston village	208	16	86	1 951	8	99	5.4	12	-	3
Fayette County	11 904	1 027	3 238	1 960	238	6 414	5.7	1 005	38	52
Concord township	403	5	117	1 965	-	256	6.0	7	-	-
Green township	161	19	76	1 944	-	90	5.7	28	-	-
Jasper township	319	6	135	1 950	-	223	6.4	8	6	4
Milledgeville village	49	2	30	1940-	-	36	6.2	4	-	-
Octa village (part)	28	4	14	1 940	-	12	5.3	4	6	4
Jefferson township	1 160	127	381	1 968	8	632	5.7	51	13	9
Jeffersonville village	601	51	166	1 972	6	228	5.0	47	-	-
Octa village (part)	3	-	-	1 993	-	-	4.0	-	-	-
Madison township	369	18	94	1 970	-	249	6.3	-	-	-
Marion township	284	29	97	1 960	-	228	6.5	3	-	-
New Holland village (part)	41	2	12	1 964	-	27	6.3	3	-	-
Paint township	732	97	266	1 955	2	439	5.9	15	-	-
Bloomingburg village (part)	339	56	119	1 964	2	161	5.4	13	-	-
Perry township	336	60	103	1 972	-	242	6.4	-	-	-
Union township	1 565	157	218	1 972	35	878	5.8	69	-	-
Bloomingburg village (part)	-	-	-	-	-	-	-	-	-	-
Washington city	5 989	421	1 559	1 956	193	2 755	5.3	818	19	32
Wayne township	586	88	192	1 970	-	422	6.4	6	-	7
Franklin County	471 016	48 268	58 221	1 970	26 680	229 224	5.4	70 611	2 082	3 064
Bexley city	4 974	48	2 186	1 943	156	3 694	6.9	381	20	17
Blendon township	3 406	34	93	1 969	7	2 653	6.5	23	-	6
Huber Ridge CDP	1 788	17	17	1 968	7	1 340	6.3	12	-	6
Minerva Park village	544	2	27	1 957	-	469	6.6	-	-	-
Brown township	720	92	120	1 977	-	650	7.3	6	-	7
Hilliard city (part)	-	-	-	-	-	-	-	-	-	-
Lake Darby CDP (part)	20	7	-	1 988	-	20	7.0	-	-	-
Clinton township	2 191	26	258	1 956	171	732	4.9	535	17	17
Columbus city (part)	323 492	32 794	46 052	1 970	22 841	134 624	5.1	58 716	1 687	2 469
Dublin city (part)	10 546	3 814	129	1 992	343	7 230	7.4	955	39	24
Franklin township	5 031	86	675	1 957	214	1 785	5.0	670	27	20
Valleyview village	265	7	90	1 947	-	157	5.8	-	2	-
Grandview Heights city	3 067	25	1 497	1 941	40	1 879	5.9	308	8	8
Hamilton township	3 180	232	346	1 968	20	1 753	5.7	95	8	10
Groveport village (part)	-	-	-	-	-	-	-	-	-	-
Lockbourne village	117	4	59	1940-	2	58	5.5	12	2	2
Obetz village (part)	1 232	132	156	1 972	6	636	5.6	23	-	8
Jackson township	12 912	1 808	623	1 975	346	8 004	6.1	1 065	61	28
Grove City city	10 655	1 616	344	1 977	280	6 598	6.1	863	43	25
Urbancrest village	349	15	62	1 962	15	96	4.8	60	7	3
Jefferson township	2 037	511	141	1 975	24	1 661	7.1	46	-	8
Reynoldsburg city (part)	267	156	6	1 996	-	242	7.2	-	-	-

Table 19. **Physical Housing Characteristics: 2000**—Con.

[Data based on a sample (except Tables 65-68). For information on confidentiality protection, coverage, sampling error, and nonsampling error, see Appendix G.
For location of definitions, see "How to Use This Census Report"]

State County County Subdivision Place	Total housing units	Year structure built: 1995 to March 2000	Year structure built: 1939 or earlier	Year structure built: Median	Rooms: 1 or 2	Rooms: 6 or more	Rooms: Median	No bedrooms or 1 bedroom	Lacking complete plumbing facilities	Lacking complete kitchen facilities
Franklin County—Con.										
Madison township	8 234	1 470	844	1 969	116	5 190	6.0	570	23	26
Blacklick Estates CDP (part)	2 964	138	20	1 967	33	1 905	6.1	207	7	9
Canal Winchester village (part)	1 667	514	351	1 976	-	1 166	6.3	58	-	-
Groveport village (part)	1 678	369	288	1 967	67	892	5.6	200	-	9
Obetz village (part)	290	165	-	1 996	7	161	5.7	7	-	-
Pickerington city (part)	7	-	-	1 955	-	-	5.0	-	-	-
Marble Cliff village	307	2	70	1 957	10	155	5.6	79	-	2
Mifflin township	13 667	1 724	419	1 979	242	9 765	6.7	1 092	50	47
Gahanna city	12 351	1 703	151	1 982	219	9 061	6.9	987	19	14
Norwich township	10 131	2 414	201	1 987	182	7 162	6.7	511	24	15
Hilliard city (part)	8 676	2 401	157	1 990	182	5 799	6.5	511	24	15
Perry township	1 512	12	15	1 968	-	1 359	7.9	7	-	-
Plain township	2 246	794	134	1 983	36	1 879	7.4	75	4	5
New Albany village	1 425	762	38	1 995	36	1 144	7.9	68	4	5
Pleasant township	2 633	318	301	1 974	8	2 007	6.5	46	11	7
Harrisburg village (part)	138	2	74	1940-	-	96	6.0	6	1	2
Prairie township	6 950	413	376	1 966	275	3 575	5.6	672	35	10
Lake Darby CDP (part)	1 181	224	-	1 980	-	970	6.6	3	-	-
Lincoln Village CDP	4 253	55	228	1 962	219	1 664	5.1	546	24	10
New Rome village	28	-	2	1 957	3	5	4.2	3	-	-
Sharon township	6 887	174	512	1 962	115	5 176	6.9	246	6	30
Riverlea village	243	2	24	1 952	-	186	6.8	2	-	-
Worthington city	5 875	155	430	1 963	115	4 475	7.0	236	6	18
Truro township	11 771	572	262	1 975	423	6 336	5.7	1 291	23	25
Blacklick Estates CDP (part)	502	-	-	1 972	16	308	6.0	96	-	-
Brice village	29	-	17	1940-	-	10	5.2	-	-	-
Reynoldsburg city (part)	11 151	572	228	1 975	407	5 938	5.7	1 190	23	25
Upper Arlington city	14 428	91	1 646	1 958	241	10 875	6.8	640	19	104
Washington township	694	230	96	1 981	14	239	4.9	65	-	-
Hilliard city (part)	217	197	-	1 997	6	17	4.1	33	-	-
Westerville city (part)	11 022	481	770	1 976	429	7 723	6.8	775	14	132
Whitehall city	8 978	103	455	1 959	427	3 118	5.0	1 742	6	47
Fulton County	16 232	1 413	5 254	1 963	261	10 491	6.2	952	108	98
Amboy township	582	39	282	1 942	2	464	6.4	15	3	-
Metamora village	200	9	119	1940-	2	135	6.6	9	-	-
Chesterfield township	390	54	153	1 948	-	303	6.3	12	12	12
Clinton township	3 656	256	1 054	1 966	85	2 135	6.0	386	13	-
Wauseon city	2 833	165	772	1 964	82	1 508	5.7	375	10	-
Dover township	564	111	222	1 967	-	378	6.6	8	-	6
Franklin township	267	17	142	1940-	-	209	7.3	3	4	4
Fulton township	1 269	55	375	1 959	8	891	6.2	29	5	-
Swanton village (part)	647	30	166	1 957	8	448	6.1	22	5	-
German township	2 542	250	765	1 962	88	1 497	6.0	204	30	41
Archbold village	1 803	206	355	1 968	82	919	5.6	185	13	24
Gorham township	979	75	465	1 945	21	574	6.0	76	10	5
Fayette village	570	37	263	1 947	17	325	5.8	61	2	-
Pike township	643	79	156	1 974	6	415	6.1	27	4	17
Royalton township	579	21	282	1 943	-	407	6.5	13	5	-
Lyons village	227	4	103	1 945	-	147	6.1	13	5	-
Swan Creek township	3 099	342	628	1 973	31	2 102	6.2	102	11	6
Delta village (part)	188	53	43	1 974	3	115	5.9	8	-	-
Swanton village (part)	627	37	226	1 951	-	412	6.1	33	-	-
York township	1 662	114	730	1 951	20	1 116	6.3	77	11	7
Delta village (part)	972	35	455	1 945	16	632	6.2	60	11	7
Gallia County	13 498	1 501	2 376	1 973	347	6 245	5.4	1 189	403	388
Addison township	975	122	47	1 976	4	466	5.4	17	4	3
Cheshire township	593	77	145	1 971	13	343	5.8	36	15	22
Cheshire village	116	12	55	1 945	13	69	5.9	14	5	12
Clay township	894	100	109	1 978	60	431	5.4	81	41	63
Gallipolis township	2 735	121	1 033	1 952	79	1 279	5.4	424	41	43
Gallipolis city	2 067	84	939	1 945	79	902	5.3	360	33	35
Green township	2 289	329	118	1 976	21	1 143	5.5	209	8	14
Greenfield township	217	23	50	1 971	-	76	5.1	30	12	7
Guyan township	538	58	59	1 974	9	198	5.1	28	15	11
Crown City village	195	7	37	1 968	-	80	5.2	5	3	3
Harrison township	430	38	54	1 977	8	156	5.0	23	34	14
Huntington township	655	88	106	1 975	28	286	5.3	67	32	12
Vinton village	150	-	58	1 955	7	92	5.9	21	7	4
Morgan township	601	92	96	1 978	19	235	5.2	40	52	41
Ohio township	475	77	36	1 977	37	134	5.0	52	22	22
Perry township	540	88	121	1 979	22	284	5.6	28	13	41
Raccoon township	843	66	149	1 977	17	390	5.4	55	24	12
Centerville village	50	2	20	1 952	-	30	5.8	-	4	-
Rio Grande village	285	2	67	1 970	12	80	4.7	35	14	12
Springfield township	1 349	172	174	1 974	-	631	5.4	47	61	49
Walnut township	364	50	79	1 978	30	193	5.6	52	29	34
Geauga County	32 805	3 380	4 994	1 971	274	24 909	6.9	1 348	226	457
Auburn township	1 866	405	251	1 984	14	1 659	7.5	33	-	-
Bainbridge township	3 980	379	366	1 972	-	3 465	7.7	37	13	35
Bainbridge CDP	1 303	29	83	1 969	-	1 177	7.8	9	-	11
Burton township	1 604	119	439	1 962	25	1 054	6.2	114	5	25
Burton village	624	42	242	1 959	22	296	5.4	90	5	11
Chardon village	2 276	261	568	1 970	89	1 189	5.6	402	7	13
Chardon township	1 740	140	184	1 975	-	1 429	7.1	43	-	-
Chester township	4 038	189	316	1 966	10	3 480	7.3	71	6	14
Chesterland CDP	1 065	31	107	1 963	-	834	6.8	37	6	6
Claridon township	1 192	101	260	1 966	23	779	6.3	39	22	22
Aquilla village	145	7	26	1 948	-	81	5.7	4	-	-
Hambden township	1 506	238	118	1 979	7	1 021	6.4	22	-	-
Hunting Valley village (part)	63	-	9	1 965	-	59	9.0+	-	-	-
Huntsburg township	876	120	196	1 972	-	632	6.7	16	44	65
Middlefield village	1 008	142	250	1 971	33	422	5.1	209	4	3
Middlefield township	1 235	113	261	1 970	33	701	5.9	66	87	187
Montville township	731	73	171	1 973	-	550	6.6	18	14	14
Munson township	2 170	277	196	1 975	23	1 869	7.7	47	-	-

Table 19. **Physical Housing Characteristics: 2000**—Con.

[Data based on a sample (except Tables 65-68). For information on confidentiality protection, coverage, sampling error, and nonsampling error, see Appendix G.
For location of definitions, see "How to Use This Census Report"]

State County County Subdivision Place	Total housing units	Year structure built			Rooms			No bedrooms or 1 bedroom	Lacking complete plumbing facilities	Lacking complete kitchen facilities
		1995 to March 2000	1939 or earlier	Median	1 or 2	6 or more	Median			
Geauga County—Con.										
Newbury township	2 192	134	348	1 962	-	1 552	6.6	111	9	-
Parkman township	1 010	98	289	1 964	-	727	6.6	33	11	43
Russell township	2 121	143	308	1 964	10	1 827	7.9	28	-	-
South Russell village	1 401	148	75	1 974	-	1 340	8.1	-	-	-
Thompson township	906	133	180	1 972	7	526	5.8	48	4	4
Troy township	890	167	209	1 970	-	628	6.2	11	-	32
Greene County	58 224	5 142	5 962	1 969	2 030	34 600	6.0	5 702	240	654
Bath township	16 948	1 178	1 024	1 967	1 298	7 003	5.1	2 929	104	500
Fairborn city (part)	14 196	1 031	807	1 966	773	5 435	5.0	2 342	45	34
Wright-Patterson AFB CDP (part)	794	-	84	1 971	-	549	6.0	8	-	-
Beavercreek township	16 313	1 901	459	1 974	169	12 427	7.0	736	24	57
Beavercreek city	14 833	1 564	351	1 973	150	11 389	7.0	603	24	57
Fairborn city (part)	217	151	-	1 997	-	201	7.1	-	-	-
Wright-Patterson AFB CDP (part)	-	-	-	-	-	-	-	-	-	-
Bellbrook city	2 700	287	93	1 968	9	2 074	6.7	100	9	-
Caesarscreek township	465	34	122	1 970	-	353	6.8	19	-	-
Cedarville township	1 157	135	316	1 965	13	660	5.9	119	4	4
Cedarville village	719	41	198	1 962	13	336	5.3	110	-	-
Jefferson township	420	50	199	1 946	3	308	6.2	29	2	4
Bowersville village	129	9	72	1940-	3	75	5.9	19	2	2
Kettering city (part)	-	-	-	-	-	-	-	-	-	-
Miami township	2 209	68	744	1 954	121	1 348	6.1	278	24	27
Clifton village (part)	57	-	45	1940-	-	42	6.1	6	-	2
Yellow Springs village	1 660	49	461	1 957	121	944	5.9	261	19	25
New Jasper township	928	68	198	1 972	7	671	6.2	21	14	-
Shawnee Hills CDP (part)	554	47	39	1 974	-	399	6.2	-	-	-
Ross township	263	22	86	1 965	-	210	6.7	2	-	-
Jamestown village (part)	-	-	-	-	-	-	-	-	-	-
Silvercreek township	1 442	174	452	1 965	25	945	6.0	89	4	2
Jamestown village (part)	809	98	325	1 953	18	437	5.7	74	4	2
Shawnee Hills CDP (part)	299	21	-	1 975	-	226	6.2	8	-	-
Spring Valley township	1 059	44	279	1 970	51	696	6.3	68	8	17
Spring Valley village	212	5	135	1940-	2	119	5.8	13	2	-
Sugarcreek township	2 349	611	200	1 987	8	1 811	7.3	27	9	-
Xenia city	9 898	432	1 437	1 965	326	4 565	5.4	1 190	38	43
Xenia township	2 073	138	353	1 962	-	1 529	6.3	95	-	-
Wilberforce CDP	172	-	41	1 967	-	136	6.7	18	-	-
Guernsey County	18 771	1 592	5 709	1 965	600	8 878	5.4	2 189	702	656
Adams township	751	71	63	1 972	7	471	6.0	24	-	-
Cambridge township	7 279	299	2 666	1 954	191	3 376	5.3	1 132	65	49
Cambridge city	5 557	168	2 367	1 947	164	2 436	5.2	1 014	43	23
Center township	791	137	165	1 972	11	430	5.7	40	22	23
Lore City village (part)	45	-	32	1940-	-	17	5.2	6	-	-
Jackson township	2 364	160	705	1 970	46	1 001	5.2	225	40	27
Byesville village	1 141	55	434	1 952	20	483	5.2	163	5	5
Jefferson township	61	11	-	1 988	6	23	4.1	28	20	20
Knox township	256	83	65	1 975	17	73	5.1	29	12	12
Liberty township	490	55	102	1 973	-	234	5.4	46	17	26
Kimbolton village	58	10	26	1 965	-	25	5.3	-	-	3
Londonderry township	467	41	96	1 970	42	162	5.0	77	76	76
Madison township	418	75	99	1 976	46	151	5.0	60	60	53
Millwood township	529	52	220	1 952	30	294	5.7	52	35	35
Quaker City village	249	8	125	1940-	-	164	6.1	11	2	-
Salesville village	64	-	30	1 942	-	27	5.3	6	9	5
Monroe township	326	49	39	1 975	18	162	5.5	32	47	47
Oxford township	307	62	98	1 970	45	140	5.3	64	37	40
Fairview village (part)	35	2	20	1940-	-	23	6.3	-	-	3
Richland township	1 163	153	262	1 973	58	514	5.3	116	79	76
Lore City village (part)	39	-	27	1940-	-	20	5.6	-	1	1
Senecaville village	199	10	114	1940-	4	116	5.8	7	15	16
Spencer township	447	38	175	1 961	6	236	5.6	29	23	26
Cumberland village	165	1	107	1940-	-	123	6.4	5	4	3
Valley township	1 072	84	482	1 952	6	528	5.5	61	32	11
Pleasant City village	190	7	118	1940-	-	109	6.0	12	3	3
Washington township	269	28	65	1 977	24	128	5.4	44	59	66
Westland township	710	59	144	1 974	14	483	6.2	40	15	9
Wheeling township	377	52	104	1 973	14	197	5.6	34	19	12
Wills township	694	83	159	1 974	19	275	5.2	56	44	48
Lore City village (part)	60	-	41	1940-	-	15	5.1	-	-	2
Old Washington village	130	-	55	1 947	-	70	5.6	4	4	4
Hamilton County	373 393	13 227	96 403	1 958	22 134	181 631	5.4	77 703	2 322	3 502
Amberley village	1 398	26	106	1 958	-	1 325	7.9	-	-	-
Anderson township	16 050	898	989	1 973	238	12 958	7.6	764	34	36
Cherry Grove CDP	1 536	-	28	1 969	-	1 361	7.6	-	17	9
Dry Run CDP	2 117	189	67	1 978	-	1 995	8.4	11	7	3
Forestville CDP	4 497	350	229	1 980	216	2 973	6.4	531	8	8
Fruit Hill CDP	1 451	30	107	1 963	-	1 177	7.1	15	-	-
Sherwood CDP	1 352	36	61	1 968	-	1 217	7.5	23	-	-
Turpin Hills CDP	1 832	87	48	1 974	9	1 510	7.9	108	-	7
Arlington Heights village	418	2	217	1940-	22	160	4.8	131	3	6
Blue Ash city	5 307	267	372	1 975	105	3 280	6.1	434	10	10
Cheviot city	4 348	-	1 827	1 945	234	1 911	5.2	1 013	9	27
Cincinnati city	165 945	2 184	66 407	1 948	16 407	55 075	4.5	56 031	1 657	2 143
Colerain township	23 111	1 903	973	1 968	413	13 724	5.9	1 454	101	127
Groesbeck CDP	2 846	267	97	1 968	31	1 577	5.8	180	18	25
Mount Healthy Heights CDP	1 315	9	33	1 970	84	574	5.3	116	-	-
Northbrook CDP	4 309	243	70	1 967	53	2 174	5.5	167	15	33
Northgate CDP	2 771	131	56	1 968	86	1 951	6.3	126	12	34
Pleasant Run CDP	1 762	63	31	1 971	-	1 464	6.6	-	7	-
White Oak CDP	5 552	366	282	1 965	146	2 865	5.6	772	15	-
Columbia township	2 817	22	785	1 953	75	1 623	5.7	234	-	17
Fairfax village	795	-	320	1 945	18	470	5.8	63	-	-
Crosby township	1 085	62	143	1 974	8	592	5.8	61	-	-
Deer Park city	2 719	-	772	1 946	122	1 213	5.3	456	6	58
Delhi township	10 633	441	610	1 968	150	7 524	6.4	612	51	25

Table 19. **Physical Housing Characteristics: 2000**—Con.

[Data based on a sample (except Tables 65-68). For information on confidentiality protection, coverage, sampling error, and nonsampling error, see Appendix G.
For location of definitions, see "How to Use This Census Report"]

State County County Subdivision Place	Total housing units	Year structure built			Rooms			No bedrooms or 1 bedroom	Lacking complete plumbing facilities	Lacking complete kitchen facilities
		1995 to March 2000	1939 or earlier	Median	1 or 2	6 or more	Median			
Hamilton County—Con.										
Elmwood Place village	1 173	-	783	1940-	198	381	4.7	415	25	59
Evendale village	1 077	20	64	1 979	-	1 023	9.0+	-	8	8
Fairfield city (part)	-	-	-	-	-	-	-	-	-	-
Forest Park city	7 706	483	98	1 971	427	4 649	6.0	914	-	82
Glendale village	973	10	413	1 947	11	754	7.1	33	-	-
Golf Manor village	1 840	8	176	1 953	65	859	5.4	309	7	-
Green township	21 987	1 440	1 469	1 965	208	14 967	6.3	1 004	35	38
Bridgetown North CDP	5 176	301	406	1 958	24	3 211	5.9	233	12	9
Covedale CDP (part)	2 481	70	295	1 957	5	1 954	6.6	33	-	-
Dent CDP (part)	3 403	471	120	1 981	66	1 593	5.4	301	-	-
Mack North CDP	1 159	76	82	1 973	-	953	6.9	17	6	-
Mack South CDP	1 960	164	46	1 971	2	1 831	7.6	4	9	-
Monfort Heights East CDP	1 611	35	115	1 965	11	964	5.9	91	8	8
Monfort Heights South CDP	1 719	122	180	1 962	-	1 229	6.5	22	-	-
White Oak East CDP	1 486	9	66	1 962	75	951	6.0	161	-	7
White Oak West CDP	1 136	25	66	1 968	9	808	6.8	79	-	14
Greenhills village	1 684	11	436	1 952	11	1 086	6.0	125	-	7
Harrison township	4 793	467	644	1 975	150	2 610	5.7	379	31	33
Harrison city	2 829	209	541	1 970	124	1 569	5.8	310	27	19
Lincoln Heights village	1 761	26	228	1 956	87	458	4.6	369	6	13
Lockland village	1 826	-	828	1 943	137	507	4.5	561	21	24
Loveland city (part)	3 858	238	196	1 976	179	2 329	6.1	284	8	11
Madeira city	3 530	116	434	1 955	18	2 605	6.6	139	-	-
Mariemont village	1 553	10	572	1 945	43	918	5.9	217	-	17
Miami township	4 761	734	945	1 973	48	3 139	6.3	341	38	32
Addyston village	412	17	208	1940-	14	126	4.6	68	5	9
Cleves village (part)	1 010	206	369	1 958	7	560	5.8	134	-	6
Dent CDP (part)	-	-	-	-	-	-	-	-	-	-
Grandview CDP	529	73	92	1 973	8	281	5.8	61	21	11
North Bend village	296	99	112	1 957	14	165	6.0	41	-	3
Milford city (part)	20	-	5	1 943	-	12	5.8	8	7	7
Montgomery city	3 719	249	89	1 973	-	3 291	8.0	54	7	7
Mount Healthy city	3 426	41	870	1 957	151	1 275	4.9	930	18	18
Newtown village	982	223	203	1 964	-	534	5.7	49	8	8
North College Hill city	4 500	19	914	1 952	236	2 153	5.4	719	14	116
Norwood city	10 040	36	6 533	1940-	554	4 264	5.1	2 941	72	101
Reading city	5 127	34	1 199	1 956	235	2 144	5.0	1 380	40	38
St. Bernard city	2 195	53	1 176	1940-	90	999	5.3	561	-	29
Sharonville city (part)	5 437	52	276	1 969	344	2 428	5.3	881	23	116
Silverton city	2 626	92	638	1 950	137	1 079	5.1	722	8	12
Springdale city	4 611	160	207	1 971	316	2 264	5.5	649	22	55
Springfield township	14 513	938	860	1 963	109	9 884	6.3	494	33	68
Covedale CDP (part)	-	-	-	-	-	-	-	-	-	-
Finneytown CDP	5 394	389	213	1 959	29	3 590	6.2	207	19	18
Pleasant Run Farm CDP	1 718	316	17	1 975	19	1 291	7.0	26	-	-
Sycamore township	8 628	363	534	1 964	386	5 088	5.9	1 040	5	121
Dillonvale CDP	1 610	-	50	1 955	18	1 075	6.0	34	-	-
Kenwood CDP	3 451	141	132	1 966	226	2 153	6.2	624	5	103
Symmes township	5 434	973	224	1 985	49	3 722	7.5	388	-	13
Loveland Park CDP (part)	132	65	28	1 979	-	115	7.4	9	-	-
Terrace Park village	794	15	263	1 951	-	715	7.7	5	-	-
The Village of Indian Hill city	2 141	138	319	1 960	15	2 051	9.0+	15	6	-
Whitewater township	2 285	336	345	1 980	74	945	5.2	144	6	8
Cleves village (part)	-	-	-	-	-	-	-	-	-	-
Woodlawn village	1 342	109	140	1 966	60	443	5.0	317	3	3
Wyoming city	3 220	28	1 121	1 951	22	2 670	7.4	126	-	9
Hancock County	29 785	3 237	8 039	1 963	652	17 812	6.0	2 959	112	160
Allen township	819	134	174	1 972	2	636	6.7	20	16	27
Van Buren village	117	-	80	1940-	2	99	7.0	2	-	2
Amanda township	405	24	254	1940-	4	314	6.5	21	-	-
Vanlue village	159	8	116	1940-	-	111	6.2	15	-	-
Biglick township	380	30	169	1 950	4	291	6.8	10	5	5
Blanchard township	437	43	172	1 962	10	346	6.9	22	11	6
Benton Ridge village	120	-	74	1940-	-	102	6.9	6	-	-
Cass township	371	-	135	1 963	-	290	6.5	5	-	-
Delaware township	479	52	210	1 960	10	337	6.6	21	-	-
Mount Blanchard village	207	2	122	1940-	10	135	6.4	21	-	-
Eagle township	440	31	174	1 965	4	399	7.1	14	-	-
Arlington village (part)	-	-	-	-	-	-	-	-	-	-
Findlay city	17 170	1 840	4 119	1 961	519	8 935	5.6	2 239	49	84
Jackson township	389	27	175	1 952	-	339	7.1	-	-	-
Arlington village (part)	-	-	-	-	-	-	-	-	-	-
Liberty township	2 448	569	207	1 982	38	1 525	6.2	201	-	5
Madison township	831	76	339	1 952	15	594	6.2	34	-	-
Arlington village (part)	535	43	227	1 950	6	382	6.2	22	-	-
Marion township	879	131	129	1 972	25	606	6.3	110	-	10
Orange township	541	65	244	1 956	5	352	6.4	27	4	-
Bluffton village (part)	75	9	9	1 978	5	32	4.8	27	4	-
Pleasant township	937	52	308	1 960	5	631	6.1	37	4	4
McComb village	649	42	242	1 955	5	432	6.1	26	2	2
Portage township	239	-	52	1 975	-	150	6.0	-	-	-
Union township	633	35	316	1 940	-	513	6.8	11	4	2
Mount Cory village	82	-	47	1940-	-	73	6.8	-	-	-
Rawson village	173	6	111	1940-	-	127	6.5	6	-	-
Van Buren township	393	37	214	1940-	5	313	6.5	21	5	-
Jenera village	99	-	76	1940-	-	87	7.0	-	-	-
Washington township	1 994	91	648	1 956	6	1 241	5.9	166	14	17
Arcadia village	219	7	99	1 946	-	149	6.1	10	-	2
Fostoria city (part)	1 399	62	426	1 956	6	790	5.8	142	9	15
Hardin County	12 907	1 069	4 609	1 956	217	7 651	5.9	1 090	173	190
Blanchard township	660	45	265	1 955	6	446	6.2	28	-	-
Dunkirk village	412	12	188	1 944	-	272	6.1	12	-	-
Buck township	1 027	12	355	1 950	-	626	5.9	97	18	12
Kenton city (part)	630	-	240	1 946	-	378	5.8	64	6	-
Cessna township	211	27	119	1940-	-	193	7.1	-	-	-
Dudley township	436	24	152	1 960	-	314	6.5	3	56	51

Table 19. **Physical Housing Characteristics: 2000**—Con.

[Data based on a sample (except Tables 65-68). For information on confidentiality protection, coverage, sampling error, and nonsampling error, see Appendix G.
For location of definitions, see "How to Use This Census Report"]

State County County Subdivision Place	Total housing units	Year structure built			Rooms			No bedrooms or 1 bedroom	Lacking complete plumbing facilities	Lacking complete kitchen facilities
		1995 to March 2000	1939 or earlier	Median	1 or 2	6 or more	Median			
Hardin County—Con.										
Goshen township	224	13	101	1 946	-	185	6.9	-	-	-
Hale township	610	54	278	1 946	1	456	6.5	14	24	22
Mount Victory village	270	19	114	1 946	-	182	6.1	9	-	-
Ridgeway village (part)	91	6	49	1940-	1	74	6.5	3	2	4
Jackson township	929	74	378	1 953	5	600	6.1	37	5	8
Forest village	635	44	260	1 953	5	391	6.0	35	-	1
Patterson village	70	6	38	1940-	-	47	6.3	2	-	-
Liberty township	2 579	237	782	1 964	97	1 252	5.4	322	-	7
Ada village	1 944	163	611	1 962	97	788	5.0	314	-	7
Lynn township	239	18	117	1 945	-	136	6.0	-	11	5
McDonald township	342	40	143	1 957	-	211	5.9	6	-	-
Marion township	1 050	122	290	1 963	14	561	5.6	68	17	13
Alger village	412	43	108	1 961	7	186	5.3	53	-	3
McGuffey village	222	30	76	1 957	7	99	5.3	13	5	5
Pleasant township	3 784	322	1 310	1 952	91	2 152	5.8	488	33	63
Kenton city (part)	3 186	274	1 169	1 950	91	1 657	5.6	488	33	63
Roundhead township	313	32	97	1 963	3	165	5.6	19	-	-
Taylor Creek township	187	18	79	1 954	-	144	6.5	3	9	9
Washington township	316	31	143	1 955	-	210	6.2	5	-	-
Harrison County	7 680	555	2 621	1 958	203	4 092	5.7	616	325	354
Archer township	137	2	38	1 973	4	84	5.8	4	11	5
Athens township	235	20	91	1 951	17	115	5.5	36	19	16
New Athens village	148	4	75	1940-	2	83	5.8	9	1	4
Cadiz township	1 682	46	594	1 954	18	879	5.6	133	33	36
Cadiz village	1 512	36	531	1 954	8	789	5.6	117	21	24
Franklin township	441	62	78	1 966	13	234	5.6	31	4	8
Deersville village	63	8	19	1 953	-	30	5.4	-	4	8
Freeport township	386	19	170	1 948	3	207	5.7	43	27	27
Freeport village	209	3	117	1940-	1	115	5.7	30	5	5
German township	324	29	154	1 944	5	192	5.9	21	20	15
Green township	791	89	213	1 962	17	449	5.7	45	21	19
Hopedale village	407	48	120	1 955	6	228	5.7	29	8	6
Monroe township	567	76	159	1 971	18	252	5.3	81	52	43
Bowerston village	158	4	85	1940-	4	75	5.4	26	2	2
Moorefield township	264	28	102	1 957	28	145	5.8	34	52	79
North township	822	23	371	1 946	9	449	5.7	53	8	9
Scio village	411	2	253	1940-	7	246	6.0	42	2	2
Nottingham township	298	35	37	1 976	26	121	5.0	40	21	13
Rumley township	674	45	293	1 952	15	394	5.9	32	16	18
Jewett village	321	4	189	1940-	4	207	6.0	15	7	10
Short Creek township	471	40	160	1 957	-	268	5.8	15	12	17
Adena village (part)	58	-	23	1 948	-	35	5.9	2	-	-
Harrisville village	113	2	56	1 940	-	55	5.5	3	-	-
Stock township	256	30	57	1 962	28	104	5.2	34	17	12
Washington township	332	11	104	1 959	2	199	5.8	14	12	37
Henry County	11 622	712	4 235	1 958	224	7 912	6.3	686	48	59
Bartlow township	991	48	467	1 944	15	700	6.3	60	9	6
Deshler village	759	44	317	1 950	11	494	6.1	50	5	2
Damascus township	726	49	253	1 964	12	464	6.1	35	4	4
McClure village	310	19	137	1 952	6	188	5.9	8	4	4
Flatrock township	484	15	227	1 948	3	367	6.6	6	-	-
Florida village	106	-	41	1 951	3	64	5.9	6	-	-
Holgate village (part)	2	-	-	1 985	-	2	6.0	-	-	-
Freedom township	308	23	183	1940-	-	282	6.8	6	-	-
Harrison township	494	34	188	1 960	-	404	6.4	3	5	5
Napoleon city (part)	107	5	18	1 959	-	58	5.6	3	-	-
Liberty township	1 069	93	390	1 960	59	641	6.0	179	-	3
Liberty Center village (part)	409	33	171	1 947	5	255	6.0	28	-	3
Napoleon city (part)	180	-	20	1 979	35	30	3.4	125	-	-
Marion township	535	42	228	1 949	-	402	6.6	13	10	5
Hamler village	251	8	98	1 952	-	168	6.2	5	2	1
Monroe township	460	23	241	1940-	-	382	6.9	6	-	-
Malinta village	122	8	71	1940-	-	81	6.4	2	-	-
Napoleon township	4 326	276	1 193	1 963	117	2 747	6.0	298	12	19
Napoleon city (part)	3 766	250	1 028	1 963	117	2 258	5.9	292	6	13
Pleasant township	877	20	397	1 946	6	618	6.6	50	2	9
Holgate village (part)	461	8	184	1 948	6	286	6.2	33	2	5
New Bavaria village	35	-	14	1 944	-	22	6.7	9	-	-
Richfield township	249	7	113	1 959	-	197	6.8	-	-	-
Ridgeville township	429	11	160	1 957	-	280	6.4	-	-	-
Washington township	674	71	195	1 970	12	428	6.0	30	6	8
Liberty Center village (part)	41	1	7	1 963	-	34	6.2	2	-	-
Highland County	17 583	2 279	4 329	1 970	356	9 024	5.6	1 344	256	206
Brushcreek township	528	40	135	1 967	7	309	5.8	32	9	2
Sinking Spring village	66	2	25	1 952	-	51	6.4	-	2	2
Clay township	499	63	130	1 965	6	365	6.1	12	-	-
Concord township	478	54	87	1 981	9	265	5.7	9	19	19
Dodson township	932	133	268	1 962	11	509	5.7	55	9	7
Lynchburg village (part)	562	66	187	1 955	11	285	5.5	55	9	7
Fairfield township	1 308	239	400	1 972	13	675	5.6	74	16	17
Highland village	108	6	50	1 944	-	68	5.9	2	-	-
Leesburg village	555	55	183	1 964	4	275	5.5	29	3	-
Hamer township	234	21	49	1 971	-	170	6.1	6	5	-
Jackson township	412	59	106	1 975	7	211	5.6	16	14	7
Liberty township	4 355	543	1 018	1 970	151	2 163	5.5	479	9	46
Hillsboro city	2 938	298	780	1 965	133	1 286	5.2	425	5	42
Madison township	2 834	171	1 000	1 951	62	1 458	5.6	341	18	23
Greenfield city	2 111	52	801	1 947	62	1 013	5.4	308	12	17
Marshall township	675	47	89	1 973	30	262	4.9	108	12	5
New Market township	681	94	152	1 975	-	384	5.7	-	-	-
Paint township	2 264	287	203	1 978	58	819	5.1	133	52	78
Penn township	389	91	112	1 974	-	258	6.2	6	5	-
Salem township	291	34	99	1 964	-	172	6.1	28	-	-
Union township	703	229	139	1 985	-	375	5.6	19	66	-
Washington township	445	92	93	1 977	-	247	5.8	10	12	-

Table 19. **Physical Housing Characteristics: 2000**—Con.

[Data based on a sample (except Tables 65-68). For information on confidentiality protection, coverage, sampling error, and nonsampling error, see Appendix G.
For location of definitions, see "How to Use This Census Report"]

State County County Subdivision Place	Total housing units	Year structure built			Rooms			No bedrooms or 1 bedroom	Lacking complete plumbing facilities	Lacking complete kitchen facilities
		1995 to March 2000	1939 or earlier	Median	1 or 2	6 or more	Median			
Highland County—Con.										
Whiteoak township	555	82	249	1 946	2	382	6.1	16	10	2
Mowrystown village	163	4	100	1940-	-	109	6.1	14	2	2
Sardinia village (part)	-	-	-	-	-	-	-	-	-	-
Hocking County	12 141	1 252	2 883	1 970	256	5 721	5.4	1 224	346	328
Benton township	433	37	85	1 976	6	164	5.1	62	28	28
Falls township	4 975	344	1 495	1 959	67	2 359	5.4	589	66	74
Logan city (part)	2 901	114	1 133	1 951	41	1 399	5.4	418	16	29
Good Hope township	587	51	112	1 978	20	369	6.0	43	32	12
Green township	1 004	153	190	1 977	3	511	5.5	43	9	9
Logan city (part)	126	16	-	1 982	-	57	5.2	16	-	-
Laurel township	528	109	79	1 980	47	207	5.2	71	46	53
Marion township	1 171	142	152	1 975	13	589	5.5	80	13	6
Perry township	1 164	131	198	1 975	43	520	5.3	161	61	42
Laurelville village	273	2	119	1 946	9	131	5.4	55	4	2
Salt Creek township	535	49	93	1 973	26	251	5.4	54	63	53
Starr township	611	90	179	1 965	12	242	5.1	60	-	-
Ward township	666	57	218	1 969	3	307	5.4	10	6	20
Buchtel village (part)	2	-	-	1 945	-	2	9.0+	-	-	-
Murray City village	209	5	128	1940-	-	79	5.2	7	3	3
Washington township	467	89	82	1 979	16	202	5.3	51	22	31
Holmes County	12 280	1 400	3 283	1 973	254	7 406	6.1	896	309	580
Berlin township	1 112	103	202	1 972	8	738	6.8	16	-	62
Clark township	853	104	238	1 967	12	558	6.8	70	9	25
Baltic village (part)	18	4	7	1 954	-	6	5.3	-	-	-
Hardy township	2 041	168	612	1 966	51	1 122	5.8	244	3	7
Millersburg village	1 358	102	480	1 958	51	618	5.3	226	3	3
Killbuck township	844	60	294	1 964	24	426	5.5	78	16	8
Killbuck village	384	9	146	1 948	10	185	5.4	45	-	2
Knox township	468	39	83	1 975	20	225	5.4	44	27	18
Nashville village (part)	11	-	8	1940-	-	6	6.6	2	-	-
Mechanic township	910	129	128	1 981	26	548	6.1	35	22	33
Monroe township	437	42	87	1 979	-	295	6.3	17	4	4
Paint township	883	144	263	1 976	29	632	6.8	80	64	133
Prairie township	877	141	255	1 974	5	567	6.2	29	15	28
Holmesville village	158	6	81	1940-	-	87	5.7	9	1	1
Richland township	568	78	164	1 971	36	237	5.2	72	57	72
Glenmont village	125	13	56	1 951	6	60	5.4	10	-	-
Ripley township	711	97	204	1 972	15	373	5.6	52	35	57
Salt Creek township	918	94	226	1 976	23	631	6.6	63	53	117
Walnut Creek township	905	138	214	1 972	5	648	6.6	31	-	12
Washington township	753	63	313	1 964	-	406	5.7	65	4	4
Loudonville village (part)	32	-	-	1 975	-	26	6.1	-	-	-
Nashville village (part)	68	-	46	1940-	-	44	6.0	8	-	-
Huron County	23 594	2 360	7 668	1 960	624	13 817	5.9	2 187	137	148
Bellevue city (part)	1 673	58	710	1 945	47	924	5.7	192	18	4
Bronson township	665	172	112	1 975	-	517	6.7	6	7	17
Clarksfield township	567	58	194	1 962	-	405	6.7	14	16	-
Fairfield township	460	52	258	1940-	10	313	6.5	17	1	5
North Fairfield village	193	9	114	1940-	4	129	6.4	4	1	1
Fitchville township	412	107	159	1 961	-	279	6.4	6	-	-
Greenfield township	559	45	122	1 974	-	392	6.3	-	-	-
Greenwich village	612	57	250	1 954	6	353	5.9	60	5	2
Greenwich township	338	67	77	1 977	-	182	5.7	16	2	2
Hartland township	347	27	127	1 971	6	224	6.1	12	-	-
Lyme township	345	5	131	1 955	-	278	7.0	-	-	-
New Haven township	1 134	95	338	1 962	13	683	5.9	59	8	6
Plymouth village (part)	354	16	128	1 953	7	188	5.7	38	8	6
New London township	1 377	157	513	1 957	22	821	5.9	174	20	31
New London village	1 107	120	387	1 958	22	597	5.7	174	13	24
Norwalk city	6 663	619	2 023	1 960	287	3 565	5.7	871	20	48
Norwalk township	1 555	287	154	1 977	32	790	5.6	103	7	15
Milan village (part)	175	8	7	1 966	2	112	6.3	4	-	-
Norwich township	433	41	157	1 961	-	280	6.2	-	6	-
Peru township	356	33	127	1 963	-	273	7.1	-	-	-
Richmond township	434	20	138	1 961	-	319	6.3	11	-	-
Ridgefield township	909	29	431	1 943	9	587	6.2	72	9	5
Monroeville village	565	9	289	1940-	7	320	5.8	61	9	5
Ripley township	314	45	132	1 949	6	263	7.1	6	-	-
Sherman township	180	30	68	1 972	-	115	6.1	-	-	-
Townsend township	585	60	202	1 961	7	413	6.6	11	-	-
Wakeman township	952	98	314	1 965	20	526	5.8	39	-	-
Wakeman village	374	44	153	1 949	12	235	6.1	23	-	-
Willard city	2 724	198	931	1 955	159	1 315	5.4	518	18	13
Jackson County	13 909	1 456	3 134	1 968	200	6 682	5.4	1 392	318	356
Bloomfield township	399	66	29	1 974	7	159	5.3	39	21	33
Coal township	892	123	223	1 971	12	390	5.3	96	38	35
Coalton village	234	14	104	1 951	-	84	5.0	36	-	2
Franklin township	765	90	105	1 979	8	546	6.1	8	23	23
Hamilton township	275	29	46	1 979	-	147	5.6	14	22	16
Jackson city	2 827	119	919	1 954	67	1 257	5.3	488	45	67
Jackson township	504	89	45	1 977	15	282	5.8	41	-	6
Jefferson township	1 506	147	301	1 965	16	680	5.3	97	79	61
Oak Hill village (part)	427	7	129	1 952	9	173	5.0	53	6	6
Liberty township	717	113	58	1 982	7	322	5.3	73	7	7
Lick township	1 176	154	147	1 973	16	659	5.7	129	7	15
Madison township	875	80	227	1 959	6	350	5.2	53	40	46
Oak Hill village (part)	320	19	89	1 955	4	128	5.2	18	2	4
Milton township	436	60	55	1 976	5	212	5.5	24	-	-
Scioto township	627	150	93	1 976	-	284	5.4	40	19	10
Washington township	286	75	41	1 981	6	168	5.8	6	3	3
Wellston city	2 624	161	845	1 957	35	1 226	5.4	284	14	34

Table 19. **Physical Housing Characteristics: 2000**—Con.

[Data based on a sample (except Tables 65-68). For information on confidentiality protection, coverage, sampling error, and nonsampling error, see Appendix G.
For location of definitions, see "How to Use This Census Report"]

State County County Subdivision Place	Total housing units	Year structure built			Rooms			No bedrooms or 1 bedroom	Lacking complete plumbing facilities	Lacking complete kitchen facilities
		1995 to March 2000	1939 or earlier	Median	1 or 2	6 or more	Median			
Jefferson County	33 291	1 094	9 119	1 955	530	17 795	5.6	2 747	361	465
Brush Creek township	197	6	38	1 968	-	87	5.3	-	-	-
Cross Creek township	3 792	142	289	1 964	29	2 161	5.8	87	34	42
New Alexandria village (part)	85	-	26	1 951	-	41	5.4	2	1	1
Wintersville village (part)	1 340	-	60	1 962	28	805	5.8	35	18	30
Island Creek township	4 784	211	871	1 961	32	2 707	5.7	210	34	73
Toronto city (part)	1 510	32	595	1 947	25	879	5.8	61	-	31
Wintersville village (part)	459	6	35	1 960	-	319	6.2	10	5	5
Knox township	2 312	93	815	1 956	26	929	5.1	254	7	22
Empire village	140	9	42	1 969	-	54	5.0	-	6	9
Stratton village (part)	136	4	51	1 957	-	42	5.0	2	1	1
Toronto city (part)	1 122	6	492	1 946	26	342	4.8	206	-	12
Mount Pleasant township	1 165	40	528	1 944	-	683	5.9	39	16	22
Dillonvale village (part)	271	2	149	1940-	-	142	5.6	13	3	9
Mount Pleasant village	232	6	134	1940-	-	167	6.4	2	-	-
Ross township	209	15	46	1 973	-	97	5.4	11	7	7
Salem township	1 304	123	292	1 967	11	755	5.8	51	21	2
Richmond village	248	12	72	1 953	11	99	5.2	32	2	2
Saline township	631	35	215	1 958	7	340	5.7	34	13	19
Irondale village	154	6	97	1940-	1	85	5.8	9	5	5
Stratton village (part)	11	-	6	1940-	-	4	5.2	-	-	-
Smithfield township	1 636	41	654	1 946	10	836	5.5	93	33	31
Adena village (part)	334	4	182	1940-	3	200	5.9	12	23	19
Dillonvale village (part)	111	3	59	1940-	-	49	5.3	6	-	-
Smithfield village	399	12	154	1 947	-	200	5.5	34	4	6
Springfield township	1 172	42	472	1 949	23	649	5.7	84	25	35
Amsterdam village	255	1	166	1940-	18	164	6.1	26	5	12
Bergholz village	326	6	161	1 941	2	219	6.2	16	5	9
Steubenville city	9 454	160	2 940	1 950	319	5 240	5.7	1 422	84	108
Steubenville township	2 152	19	680	1 952	14	1 209	5.7	140	18	28
Mingo Junction village	1 694	12	468	1 954	14	937	5.7	122	14	24
Warren township	2 088	67	804	1 948	35	889	5.2	180	14	11
Rayland village	201	-	111	1940-	-	113	5.7	10	2	2
Tiltonsville village	682	2	333	1 941	16	294	5.3	72	2	5
Yorkville village (part)	359	2	115	1 952	13	114	4.9	59	4	4
Wayne township	966	33	205	1 966	-	614	6.1	6	22	9
Bloomingdale village	94	3	60	1940-	-	63	6.3	4	12	9
Wells township	1 429	67	270	1 958	24	599	5.2	136	33	56
New Alexandria village (part)	2	-	2	1940-	-	-	5.0	-	-	-
Knox County	21 793	2 330	6 531	1 963	461	13 374	6.0	1 827	294	336
Berlin township	686	110	183	1 964	8	464	6.6	29	17	9
Brown township	492	92	157	1 973	-	347	6.1	17	-	-
Butler township	283	52	65	1 975	14	130	5.4	36	20	20
Clay township	495	65	172	1 972	-	250	5.5	17	16	16
Martinsburg village	77	8	44	1940-	-	28	5.1	6	6	6
Clinton township	1 455	74	362	1 959	25	804	5.8	88	11	21
College township	471	28	139	1 961	16	298	6.2	37	3	-
Gambier village	313	4	103	1 959	16	186	6.2	37	3	-
Fredericktown village	1 064	50	414	1 955	21	605	5.8	82	-	-
Harrison township	260	43	87	1 971	-	170	6.1	18	9	15
Hilliar township	1 117	107	417	1 960	7	799	6.4	67	6	9
Centerburg village	549	25	256	1 944	7	330	6.0	67	2	2
Howard township	2 132	604	187	1 987	14	1 340	6.0	86	8	8
Jackson township	329	92	89	1 976	-	204	6.2	-	21	27
Jefferson township	249	18	141	1940-	-	197	6.4	8	23	15
Liberty township	588	114	165	1 973	-	338	5.9	35	12	-
Middlebury township	378	33	185	1 953	-	266	6.2	-	73	63
Milford township	522	94	128	1 975	-	374	6.2	10	7	6
Miller township	314	33	127	1 961	-	262	6.4	6	-	-
Monroe township	825	71	146	1 968	23	558	6.2	29	-	7
Morgan township	309	70	89	1 975	-	242	6.2	-	-	-
Utica village (part)	-	-	-	-	-	-	-	-	-	-
Morris township	785	67	138	1 966	-	572	6.4	-	-	-
Mount Vernon city	6 724	247	2 437	1 952	319	3 619	5.7	1 163	54	109
Pike township	438	70	150	1 973	-	290	6.1	-	7	-
Pleasant township	579	70	98	1 973	-	435	6.9	7	-	-
Union township	980	43	365	1 955	14	585	5.9	82	3	11
Danville village	479	23	184	1 954	7	257	5.7	58	3	4
Gann village	56	-	43	1940-	-	39	6.2	4	-	-
Wayne township	318	83	90	1 972	-	225	6.4	10	4	-
Lake County	93 487	6 339	10 585	1 966	1 971	57 601	6.0	7 688	219	401
Concord township	5 896	644	215	1 979	8	4 894	7.3	17	30	15
Eastlake city	8 269	379	660	1 965	167	4 672	5.8	825	7	6
Kirtland city	2 558	266	323	1 967	54	2 000	7.0	175	12	10
Kirtland Hills village	243	42	56	1 972	-	227	9.0+	2	-	-
Lakeline village	70	-	27	1 947	-	56	7.2	5	-	-
Leroy township	1 105	164	186	1 974	19	894	7.0	36	-	6
Madison township	7 384	728	1 115	1 970	167	4 466	6.0	450	42	50
Madison village	1 171	138	277	1 972	22	824	6.2	87	-	-
North Madison CDP	3 413	166	343	1 965	54	2 002	5.8	181	4	4
North Perry village (part)	5	2	3	1940-	-	5	7.0	-	-	-
Mentor city	19 301	1 048	1 135	1 972	144	14 234	6.6	530	39	116
Mentor-on-the-Lake city	3 405	213	210	1 970	103	1 790	5.6	418	8	6
Painesville city	6 928	490	2 122	1 954	419	2 971	5.2	1 251	27	38
Painesville township	7 776	778	1 545	1 964	126	4 765	5.9	599	25	38
Fairport Harbor village	1 546	102	931	1940-	44	653	5.2	239	25	13
Grand River village	116	4	46	1 951	-	78	6.2	9	-	-
Perry township	2 943	410	507	1 968	31	2 208	6.7	92	-	-
North Perry village (part)	311	13	88	1 960	2	235	6.5	11	-	-
Perry village	438	69	143	1 964	6	318	6.6	26	-	-
Timberlake village	320	-	43	1 956	-	267	6.7	2	2	-
Waite Hill village	197	4	92	1 944	2	178	8.4	4	-	2
Wickliffe city	5 787	125	554	1 956	106	3 420	5.8	303	9	92
Willoughby city	10 708	795	1 250	1 970	418	4 985	5.3	1 629	7	12
Willoughby Hills city	4 299	140	241	1 968	138	2 073	5.4	942	-	-
Willowick city	6 298	113	304	1 956	69	3 501	5.7	408	11	10

Table 19. **Physical Housing Characteristics: 2000**—Con.

[Data based on a sample (except Tables 65-68). For information on confidentiality protection, coverage, sampling error, and nonsampling error, see Appendix G.
For location of definitions, see "How to Use This Census Report"]

State County County Subdivision Place	Total housing units	Year structure built			Rooms			No bedrooms or 1 bedroom	Lacking complete plumbing facilities	Lacking complete kitchen facilities
		1995 to March 2000	1939 or earlier	Median	1 or 2	6 or more	Median			
Lawrence County	27 189	2 692	4 128	1 969	409	12 946	5.4	1 989	418	496
Aid township	356	26	90	1 970	-	175	5.5	8	-	7
Decatur township	321	59	-	1 983	6	140	5.2	13	8	8
Elizabeth township	1 172	126	97	1 977	6	472	5.2	90	53	65
Fayette township	3 884	432	223	1 972	37	2 020	5.6	156	24	16
Burlington CDP	1 140	86	57	1 971	27	472	5.2	116	-	-
South Point village (part)	1 067	75	85	1 971	-	654	5.9	15	8	-
Hamilton township	776	79	109	1 965	2	389	5.5	12	29	27
Hanging Rock village	129	14	23	1 971	2	54	5.2	4	2	-
Ironton city (part)	350	10	40	1 962	-	184	5.6	6	16	16
Lawrence township	982	128	138	1 973	12	527	5.7	44	47	26
Mason township	479	73	66	1 975	-	174	5.2	32	27	27
Perry township	2 929	464	187	1 976	47	1 400	5.4	167	23	58
Coal Grove village (part)	9	-	2	1 944	-	4	5.3	-	-	-
South Point village (part)	520	95	9	1 969	9	333	6.0	17	-	-
Rome township	3 712	603	216	1 976	26	2 037	5.7	146	39	31
Athalia village	158	17	33	1 970	-	48	5.0	11	4	4
Symmes township	244	11	43	1 967	-	144	5.8	-	-	15
Union township	4 001	344	428	1 971	45	1 818	5.3	295	70	59
Chesapeake village	447	17	84	1 957	8	160	5.0	55	8	11
Proctorville village	334	6	107	1 958	8	103	5.0	43	6	8
Upper township	7 269	221	2 327	1 953	228	3 219	5.3	959	35	122
Coal Grove village (part)	875	43	176	1 958	14	383	5.3	45	2	4
Ironton city (part)	5 164	54	1 979	1 948	214	2 259	5.2	871	14	90
Washington township	96	5	32	1 952	-	38	5.0	9	14	8
Windsor township	968	121	172	1 972	-	393	5.2	58	49	27
Licking County	58 760	7 331	12 074	1 969	1 701	34 486	5.9	5 435	327	526
Bennington township	452	51	94	1 978	-	363	6.5	7	-	-
Bowling Green township	596	152	74	1 983	-	421	6.8	8	-	-
Burlington township	421	34	126	1 971	-	255	5.9	8	-	8
Eden township	470	53	127	1 974	-	274	5.9	26	20	12
Etna township	2 041	243	241	1 974	40	1 379	6.2	57	5	5
Fallsbury township	332	58	96	1 976	8	210	5.9	8	21	13
Franklin township	680	121	104	1 977	20	518	6.4	35	-	-
Granville township	2 760	325	683	1 969	23	2 114	7.2	124	6	8
Granville village	1 384	180	503	1 959	23	951	7.0	101	-	-
Granville South CDP	419	30	23	1 973	-	369	7.5	23	-	-
Hanover township	1 043	120	203	1 971	20	638	5.9	48	4	-
Hanover village (part)	326	40	47	1 971	3	209	6.1	15	4	-
Harrison township	2 282	419	248	1 979	-	1 946	6.8	25	6	14
Beechwood Trails CDP	773	150	-	1 984	-	689	7.1	-	-	8
Kirkersville village	180	-	87	1 942	-	121	6.0	13	-	-
Hartford township	472	67	199	1 958	14	341	6.6	21	-	2
Hartford village	173	5	101	1940-	14	104	6.1	14	-	2
Heath city	3 623	488	111	1 971	137	1 762	5.4	440	-	13
Hopewell township	467	72	150	1 968	-	265	6.0	26	14	14
Gratiot village (part)	44	3	25	1940-	-	28	6.3	4	-	-
Jersey township	1 051	112	161	1 977	6	846	6.5	29	15	15
Liberty township	653	78	132	1 976	-	494	6.8	7	7	-
Licking township	1 683	188	251	1 966	19	962	5.8	65	16	24
Harbor Hills CDP	706	103	93	1 959	11	381	5.6	49	10	21
McKean township	592	92	120	1 975	13	417	6.2	43	10	11
Madison township	1 117	117	191	1 970	-	808	6.4	23	9	-
Hanover village (part)	-	-	-	-	-	-	-	-	-	-
Mary Ann township	771	240	48	1 982	14	425	5.8	32	-	8
Monroe township	2 213	158	427	1 966	92	1 265	5.8	230	10	-
Johnstown village	1 437	99	314	1 960	92	672	5.4	222	-	-
Newark city	20 668	1 386	6 088	1 958	1 026	10 052	5.4	3 326	102	301
Newark township	802	24	74	1 963	6	588	6.5	6	-	-
Newton township	1 211	31	267	1 962	1	869	6.1	10	-	6
St. Louisville village	126	2	81	1940-	1	83	6.1	4	-	-
Pataskala city	4 151	1 047	395	1 979	90	2 475	5.9	211	39	25
Perry township	536	102	89	1 978	-	319	5.9	9	12	18
Reynoldsburg city (part)	2 049	954	19	1 994	54	1 537	7.1	124	7	-
St. Albans township	772	76	189	1 969	-	587	6.7	8	7	3
Alexandria village	7	-	-	1 989	-	-	5.0	-	-	-
Union township	3 619	470	659	1 971	101	1 655	5.3	382	11	16
Buckeye Lake village (part)	1 537	243	304	1 970	43	485	5.0	209	9	9
Hebron village	918	97	169	1 965	27	349	5.1	102	-	5
Washington township	1 233	53	508	1 952	17	701	5.8	97	6	10
Utica village (part)	892	28	383	1 950	11	448	5.5	83	-	4
Logan County	21 571	1 950	6 205	1 962	400	11 566	5.7	2 005	211	226
Bloomfield township	169	14	101	1940-	-	113	6.6	18	-	-
Bokescreek township	542	24	313	1940-	2	420	6.8	11	5	11
Ridgeway village (part)	38	1	26	1940-	-	26	6.6	-	-	4
West Mansfield village (part)	280	4	154	1940-	2	223	6.7	11	2	4
Harrison township	710	50	178	1 970	-	486	6.3	-	6	-
Bellefontaine city (part)	143	-	59	1 964	-	43	5.0	-	-	-
Jefferson township	1 061	205	217	1 977	3	676	6.0	55	15	8
Bellefontaine city (part)	226	75	-	1 993	-	123	5.8	-	-	-
Valley Hi village (part)	29	-	5	1 974	-	17	5.9	4	-	-
Zanesfield village	105	3	72	1940-	3	55	5.7	14	-	-
Lake township	5 559	382	1 839	1 955	184	2 854	5.6	943	13	30
Bellefontaine city (part)	5 322	348	1 799	1 955	184	2 667	5.5	943	13	30
Liberty township	1 179	78	489	1 954	17	790	6.3	69	2	-
Bellefontaine city (part)	18	-	10	1940-	-	18	6.4	-	-	-
West Liberty village	701	26	377	1940-	17	439	6.0	59	2	-
McArthur township	764	80	200	1 964	-	590	6.6	14	3	8
Huntsville village	184	7	73	1 949	-	132	6.5	4	3	5
Miami township	943	39	451	1 944	6	618	6.1	32	17	12
De Graff village (part)	430	18	235	1940-	-	279	6.2	22	7	7
Quincy village	279	6	135	1 942	6	142	5.5	10	5	5
Monroe township	629	94	132	1 979	11	352	5.8	29	13	7
Valley Hi village (part)	161	15	2	1 985	2	10	4.7	9	9	-
Perry township	405	26	194	1 945	-	310	6.5	4	-	-
West Mansfield village (part)	24	2	3	1 983	-	18	6.9	-	-	-
Pleasant township	382	38	114	1 972	11	237	6.3	24	26	28

Table 19. **Physical Housing Characteristics: 2000**—Con.

[Data based on a sample (except Tables 65-68). For information on confidentiality protection, coverage, sampling error, and nonsampling error, see Appendix G. For location of definitions, see "How to Use This Census Report"]

State County County Subdivision Place	Total housing units	Year structure built			Rooms			No bedrooms or 1 bedroom	Lacking complete plumbing facilities	Lacking complete kitchen facilities
		1995 to March 2000	1939 or earlier	Median	1 or 2	6 or more	Median			
Logan County—Con.										
Pleasant township—Con.										
De Graff village (part)	98	6	8	1 974	3	54	5.8	6	-	-
Richland township	1 189	174	347	1 959	5	713	5.9	82	6	7
Belle Center village	351	12	189	1940-	-	225	6.2	6	-	1
Rushcreek township	793	90	373	1 946	2	556	6.3	15	6	5
Rushsylvania village	217	17	111	1940-	2	124	5.8	6	2	2
Stokes township	3 888	263	481	1 968	66	1 383	4.9	367	65	65
Lakeview village	521	35	134	1 958	6	192	5.1	67	4	7
Union township	281	50	87	1 967	-	227	6.9	-	-	-
Washington township	2 706	223	569	1 964	93	952	5.0	342	27	38
Russells Point village	1 098	64	189	1 968	66	321	4.8	183	5	16
Zane township	371	120	120	1 979	-	289	6.5	-	7	7
Lorain County	111 368	8 319	20 013	1 963	2 896	65 922	5.9	10 175	443	759
Amherst city	4 610	529	760	1 965	61	3 258	6.4	211	-	-
Amherst township	2 973	176	405	1 972	33	1 783	6.0	108	-	2
South Amherst village (part)	545	5	216	1 950	3	352	6.0	22	-	-
Avon city	4 291	1 490	497	1 982	5	3 236	6.7	60	18	18
Avon Lake city	6 934	770	598	1 971	25	5 246	7.0	327	7	-
Brighton township	323	28	91	1 977	-	284	6.8	-	-	-
Brownhelm township	3 036	280	437	1 969	18	1 768	5.9	143	9	14
Vermilion city (part)	2 424	236	316	1 967	18	1 296	5.7	135	9	14
Camden township	581	49	222	1 956	-	453	6.7	2	-	-
Kipton village	115	2	78	1940-	-	90	6.9	2	-	-
Carlisle township	2 842	150	456	1 957	33	2 037	6.3	98	19	12
Columbia township	2 452	214	370	1 964	11	1 916	6.7	59	-	-
Eaton township	2 116	108	162	1 960	-	1 640	6.4	21	-	-
Eaton Estates CDP	472	-	-	1 956	-	305	5.9	6	-	-
Elyria city	23 841	1 174	4 839	1 962	781	11 560	5.4	3 276	135	219
Elyria township	1 449	49	235	1 957	12	908	5.9	51	16	19
Grafton village	841	43	227	1 964	7	566	6.2	37	-	1
Grafton township	912	132	161	1 975	-	709	6.6	13	-	-
Henrietta township	716	45	181	1 967	-	497	6.7	23	-	-
Huntington township	429	75	125	1 967	-	320	6.8	-	5	-
Lagrange township	2 084	278	255	1 976	13	1 437	6.3	43	4	5
Lagrange village	662	98	118	1 974	5	425	6.2	26	2	5
Lorain city	28 200	698	6 210	1 957	1 403	14 024	5.5	3 835	124	277
New Russia township	845	85	177	1 968	-	632	6.5	15	7	9
South Amherst village (part)	166	21	18	1 969	-	124	6.6	2	-	-
North Ridgeville city	8 587	827	693	1 973	105	6 077	6.4	378	13	13
Oberlin city	2 865	76	1 008	1 959	209	1 473	5.6	615	17	64
Penfield township	583	66	80	1 979	-	510	7.2	-	-	-
Pittsfield township	576	52	138	1 971	-	409	6.4	18	2	-
Rochester township	279	38	121	1 960	-	211	6.6	-	9	9
Rochester village	70	9	42	1940-	-	56	6.2	-	-	-
Sheffield village	1 147	314	154	1 983	8	767	6.5	22	-	6
Sheffield township	1 723	180	283	1 957	32	594	5.0	216	-	8
Sheffield Lake city	3 776	110	339	1 964	106	2 407	6.0	332	29	37
Wellington township	2 357	283	789	1 959	34	1 200	5.5	272	29	46
Wellington village	1 898	228	698	1 954	34	906	5.4	264	29	46
Lucas County	196 259	8 025	52 024	1 957	7 173	107 799	5.7	26 399	990	1 455
Harbor View village	43	-	24	1940-	-	19	5.3	8	2	-
Harding township	267	30	65	1 974	14	167	5.9	20	7	-
Jerusalem township	1 193	79	297	1 956	5	901	6.2	36	11	11
Maumee city	6 609	187	1 000	1 960	71	3 914	5.9	698	12	12
Monclova township	2 499	812	252	1 980	37	1 828	7.0	134	-	-
Oregon city	8 021	705	1 024	1 966	126	4 735	5.9	943	17	6
Ottawa Hills village	1 780	19	500	1 954	8	1 505	8.3	35	-	-
Providence township	1 251	174	201	1 975	12	884	6.5	29	14	14
Richfield township	583	58	210	1 956	19	467	6.8	19	6	-
Berkey village	102	4	49	1 944	-	85	6.5	-	-	-
Spencer township	678	56	105	1 959	15	417	6.0	66	14	26
Springfield township	9 971	1 424	537	1 978	357	5 345	5.7	1 324	25	38
Holland village	574	27	110	1 959	32	222	4.8	138	2	2
Swanton township	1 267	138	201	1 976	30	746	5.9	66	-	-
Swanton village (part)	9	6	-	1 996	-	9	7.8	-	-	-
Sylvania township	17 302	1 544	1 168	1 974	457	12 263	6.8	1 193	38	61
Sylvania city	7 389	368	518	1 972	290	4 918	6.5	780	13	28
Toledo city	139 880	2 440	45 708	1 952	5 916	71 117	5.5	21 499	844	1 262
Washington township	1 389	44	73	1 973	39	833	5.8	75	-	25
Waterville township	3 526	315	659	1 972	67	2 658	6.7	254	-	-
Waterville village	1 803	122	330	1 972	58	1 373	6.6	142	-	-
Whitehouse village	1 064	85	173	1 973	9	700	6.2	96	-	-
Madison County	14 399	1 373	3 405	1 969	405	7 764	5.7	1 288	109	117
Canaan township	932	103	150	1 979	5	483	5.6	22	-	-
Darby township	1 116	176	249	1 974	33	572	5.6	194	12	11
Plain City village (part)	854	171	194	1 976	33	395	5.3	181	12	11
Deer Creek township	402	17	88	1 971	-	246	6.0	25	9	9
Fairfield township	521	21	188	1 960	-	362	6.3	-	10	10
Jefferson township	2 720	135	444	1 965	22	1 536	5.8	113	19	13
West Jefferson village	1 672	19	274	1 962	22	797	5.4	107	4	4
London city	3 850	559	1 068	1 963	229	1 553	5.1	659	31	47
Monroe township	639	84	63	1 980	9	262	5.3	34	-	-
Oak Run township	147	29	8	1 987	-	115	6.3	-	-	-
Paint township	200	22	76	1 946	6	162	6.7	6	-	-
Pike township	143	6	40	1 962	7	94	6.0	13	-	-
Pleasant township	1 350	66	490	1 957	85	689	5.5	166	15	15
Mount Sterling village	838	25	325	1 955	76	346	5.2	139	6	6
Range township	399	8	202	1940-	-	303	6.4	9	8	3
Midway village	125	6	82	1940-	-	91	6.3	5	3	3
Somerford township	1 162	79	103	1 977	9	839	6.3	36	-	9
Choctaw Lake CDP	608	56	7	1 979	-	473	6.4	-	-	-
Stokes township	293	12	158	1940-	-	220	6.3	4	5	-
South Solon village	158	6	104	1940-	-	104	6.0	4	5	-
Union township	525	56	78	1 966	-	328	6.1	7	-	-

Table 19. **Physical Housing Characteristics: 2000**—Con.

[Data based on a sample (except Tables 65-68). For information on confidentiality protection, coverage, sampling error, and nonsampling error, see Appendix G.
For location of definitions, see "How to Use This Census Report"]

State County County Subdivision Place	Total housing units	Year structure built			Rooms			No bedrooms or 1 bedroom	Lacking complete plumbing facilities	Lacking complete kitchen facilities
		1995 to March 2000	1939 or earlier	Median	1 or 2	6 or more	Median			
Mahoning County	111 762	5 945	24 486	1 957	3 011	61 892	5.7	11 196	738	1 154
Austintown township	16 481	1 238	923	1 967	703	8 483	5.6	2 369	92	78
Austintown CDP	14 178	707	684	1 966	696	6 853	5.4	2 242	74	68
Mineral Ridge CDP (part)	452	117	85	1 976	-	301	6.0	25	-	-
Beaver township	2 448	546	537	1 968	-	1 647	6.2	49	15	17
Columbiana village (part)	199	155	-	1 997	-	137	5.9	8	-	-
Berlin township	832	81	187	1 972	-	551	6.1	41	-	-
Boardman township	19 149	1 000	1 385	1 966	458	10 697	5.8	1 812	61	116
Boardman CDP	16 831	498	1 328	1 964	402	9 321	5.8	1 647	61	61
Campbell city	4 099	134	1 202	1 954	52	1 921	5.4	388	27	43
Canfield township	5 941	919	507	1 974	81	4 073	6.7	277	10	9
Canfield city	3 062	384	279	1 969	62	2 031	6.6	119	-	9
Coitsville township	689	4	118	1 959	-	377	5.7	15	12	12
Ellsworth township	879	95	172	1 967	7	593	6.3	21	13	20
Goshen township	1 293	120	336	1 960	19	781	5.9	42	-	4
Green township	1 295	87	384	1 966	16	888	6.3	45	4	-
Washingtonville village (part)	153	5	48	1 974	4	70	5.3	14	-	-
Jackson township	873	63	221	1 960	28	580	6.2	50	14	20
Lowellville village	553	3	331	1940-	17	324	5.8	68	2	9
Milton township	1 973	233	242	1 962	36	1 039	5.6	139	41	49
Craig Beach village	562	28	50	1 959	6	277	5.5	26	5	9
New Middletown village	731	21	68	1 965	4	367	5.5	51	6	2
Poland township	5 649	425	726	1 961	24	4 344	6.6	79	19	2
Poland village	1 123	6	290	1 953	7	865	6.6	25	-	-
Sebring village	2 252	157	873	1 952	221	873	5.1	546	14	102
Smith township	2 046	195	737	1 953	30	1 070	5.6	131	46	10
Alliance city (part)	20	-	20	1940-	-	14	6.0	-	-	-
Beloit village	453	24	191	1 953	10	212	5.3	30	8	3
Maple Ridge CDP	379	18	128	1 952	-	174	5.4	-	8	-
Springfield township	2 439	195	479	1 970	25	1 295	5.6	210	6	6
Struthers city	4 982	49	1 604	1 950	127	2 398	5.4	367	16	8
Youngstown city (part)	37 158	380	13 454	1 947	1 163	19 591	5.6	4 496	340	647
Marion County	26 298	1 388	8 620	1 957	665	15 931	5.9	2 340	178	277
Big Island township	511	19	142	1 964	-	390	6.6	19	21	21
Bowling Green township	224	23	103	1 950	-	164	6.9	8	-	-
Claridon township	1 034	118	254	1 968	10	714	6.1	43	-	2
Caledonia village	249	10	100	1 949	3	176	6.1	18	-	2
Grand township	143	14	68	1 946	-	95	6.5	-	15	15
Grand Prairie township	586	55	107	1 971	8	468	6.3	8	-	8
Green Camp township	428	46	148	1 960	8	318	6.5	15	8	8
Green Camp village	138	-	72	1940-	-	85	5.9	5	-	-
Marion township	17 981	636	6 307	1 953	628	9 977	5.7	2 068	100	179
Marion city	14 734	467	6 018	1 948	514	8 143	5.7	1 805	92	157
Montgomery township	960	59	339	1 958	3	565	5.8	64	3	7
La Rue village	339	2	152	1 946	1	200	5.9	51	3	5
New Bloomington village	221	37	39	1 971	2	104	5.4	7	-	2
Pleasant township	1 726	181	147	1 973	-	1 219	6.2	32	11	13
Prospect township	884	71	376	1 951	5	645	6.5	42	10	10
Prospect village	487	37	246	1940-	5	346	6.5	32	3	3
Richland township	635	50	132	1 969	-	480	6.8	25	-	-
Salt Rock township	258	21	134	1940-	-	198	6.8	-	-	-
Morral village	159	3	106	1940-	-	114	6.3	-	-	-
Scott township	217	25	72	1 962	-	173	6.7	-	-	-
Tully township	291	31	120	1 959	3	207	6.3	12	8	8
Waldo township	420	39	171	1 960	-	318	6.4	4	2	6
Waldo village	162	8	101	1940-	-	108	6.1	4	-	4
Medina County	56 793	8 428	7 759	1 975	739	38 439	6.4	3 116	281	318
Brunswick city	12 263	1 745	200	1 975	195	8 165	6.4	703	40	33
Brunswick Hills township	1 959	255	144	1 980	46	1 456	6.6	87	13	-
Chatham township	747	77	186	1 976	-	553	6.5	-	-	-
Granger township	1 428	177	263	1 976	5	1 247	7.3	11	7	-
Guilford township	2 039	305	464	1 973	3	1 367	6.3	74	7	7
Rittman city (part)	32	-	8	1 985	-	27	6.8	-	-	-
Seville village	859	154	250	1 974	3	486	5.9	36	5	7
Harrisville township	2 056	91	616	1 967	47	1 085	5.6	207	20	4
Lodi village	1 348	48	399	1 964	47	558	5.1	198	5	4
Hinckley township	2 398	129	345	1 972	-	2 084	7.3	17	19	-
Homer township	422	44	159	1 971	5	320	6.7	11	72	76
Lafayette township	2 092	194	506	1 968	20	1 436	6.2	73	11	9
Chippewa Lake village	401	9	109	1 957	11	199	5.5	42	5	3
Litchfield township	1 056	135	185	1 976	-	866	6.5	11	-	-
Liverpool township	1 481	196	288	1 974	8	1 195	6.9	15	-	-
Medina city	9 788	1 824	1 123	1 977	174	5 342	5.8	1 004	35	49
Medina township	3 068	930	150	1 989	-	2 381	6.8	70	6	6
Montville township	1 956	528	189	1 986	12	1 488	7.4	68	-	-
Sharon township	1 588	285	356	1 970	31	1 334	6.8	39	-	43
Spencer township	851	234	282	1 972	20	571	6.1	42	42	31
Spencer village	301	28	160	1940-	9	184	5.9	30	3	-
Wadsworth city	7 618	898	1 602	1 965	155	4 397	5.9	629	-	37
Wadsworth township	1 382	125	234	1 965	-	1 094	6.8	18	-	8
Westfield township	1 585	171	301	1 973	18	1 240	6.8	37	2	2
Creston village (part)	20	18	-	1 998	-	10	5.5	-	-	-
Gloria Glens Park village	236	5	81	1 952	-	129	5.7	9	2	-
Westfield Center village	437	48	56	1 973	9	381	7.2	12	-	2
York township	1 016	85	166	1 973	-	818	6.4	-	7	13
Meigs County	10 782	1 105	2 897	1 970	358	5 425	5.5	953	543	425
Bedford township	587	59	166	1 973	47	244	5.2	65	55	56
Chester township	1 027	99	231	1 973	11	655	6.0	30	42	18
Columbia township	442	111	77	1 982	21	255	5.8	36	14	7
Lebanon township	506	65	112	1 972	30	213	5.2	82	72	58
Letart township	285	7	54	1 960	2	117	5.2	25	21	20
Olive township	949	155	179	1 972	38	451	5.4	112	78	40
Orange township	404	108	78	1 976	12	177	5.3	17	21	15
Rutland township	1 028	100	198	1 974	10	491	5.4	51	36	35
Rutland village	178	15	63	1 961	-	110	5.9	4	4	4
Salem township	459	47	82	1 971	49	231	5.5	82	73	62

Table 19. **Physical Housing Characteristics: 2000**—Con.

[Data based on a sample (except Tables 65-68). For information on confidentiality protection, coverage, sampling error, and nonsampling error, see Appendix G. For location of definitions, see "How to Use This Census Report"]

State County County Subdivision Place	Total housing units	Year structure built			Rooms			No bedrooms or 1 bedroom	Lacking complete plumbing facilities	Lacking complete kitchen facilities
		1995 to March 2000	1939 or earlier	Median	1 or 2	6 or more	Median			
Meigs County—Con.										
Salisbury township	3 128	151	1 216	1 949	130	1 508	5.4	340	71	53
Middleport village	1 237	34	547	1 946	85	566	5.3	181	17	6
Pomeroy village	1 011	18	454	1 943	30	472	5.4	137	30	36
Scipio township	480	61	78	1 978	-	233	5.4	18	24	33
Sutton township	1 487	142	426	1 971	8	850	5.8	95	36	28
Racine village	318	13	120	1 955	2	191	6.0	17	5	2
Syracuse village	442	58	121	1 969	4	264	5.9	41	13	15
Mercer County	15 875	1 299	4 083	1 964	174	9 806	6.0	899	108	162
Black Creek township	238	13	144	1940-	-	217	6.8	-	5	5
Butler township	2 325	190	495	1 966	7	1 483	6.1	108	-	-
Coldwater village	1 712	124	354	1 965	7	1 031	5.9	99	-	-
Center township	401	59	147	1 959	-	311	6.5	-	-	8
Dublin township	829	38	318	1 957	16	541	6.1	67	12	9
Rockford village	485	18	202	1 949	16	287	5.9	67	5	2
Franklin township	1 299	244	130	1 973	7	535	5.1	85	8	11
Montezuma village	73	1	19	1 950	2	41	5.8	7	-	-
Gibson township	659	53	244	1 956	2	484	6.3	20	-	5
Fort Recovery village (part)	358	30	163	1 945	2	240	6.1	12	-	2
Granville township	1 224	92	292	1 966	5	892	6.3	15	4	-
Burkettsville village (part)	68	2	22	1 963	-	52	6.1	-	-	-
St. Henry village	739	70	117	1 970	5	482	6.0	13	4	-
Hopewell township	386	24	156	1 954	6	309	6.9	6	13	13
Jefferson township	5 738	402	1 063	1 965	127	3 044	5.7	515	24	75
Celina city (part)	4 511	321	843	1 965	110	2 242	5.5	463	24	75
Liberty township	372	7	226	1940-	-	240	6.5	12	16	22
Marion township	908	80	300	1 963	-	734	6.8	15	-	-
Chickasaw village	141	5	27	1 970	-	87	5.9	4	-	-
Recovery township	502	53	165	1 960	4	334	6.1	20	6	6
Fort Recovery village (part)	175	14	49	1 956	2	84	5.4	16	-	-
Union township	582	18	283	1 943	-	407	6.3	29	-	2
Mendon village	279	7	123	1 950	-	188	6.2	6	-	2
Washington township	412	26	120	1 957	-	275	6.0	7	20	6
Wayne township	-	-	-	-	-	-	-	-	-	-
Celina city (part)	-	-	-	-	-	-	-	-	-	-
Miami County	40 554	3 477	11 112	1 961	618	24 080	5.9	3 226	95	279
Bethel township	1 927	83	338	1 968	9	1 423	6.8	70	-	20
Brown township	609	21	305	1940-	2	453	6.4	12	7	7
Fletcher village	204	2	107	1940-	-	137	6.1	4	-	-
Concord township	11 538	1 327	2 231	1 965	282	6 078	5.6	1 252	38	103
Troy city	9 538	1 141	2 032	1 963	266	4 431	5.4	1 213	38	94
Elizabeth township	602	28	209	1 956	-	488	7.0	8	-	-
Huber Heights city (part)	23	-	8	1 975	8	-	3.0	15	-	-
Lostcreek township	615	41	249	1 960	-	464	6.6	9	-	-
Casstown village	134	3	100	1940-	-	96	6.1	9	-	-
Monroe township	6 158	731	1 006	1 972	67	4 034	6.2	316	28	29
Tipp City city	3 795	612	781	1 973	67	2 230	5.9	281	28	29
Newberry township	2 568	90	1 160	1 945	4	1 649	6.1	110	12	16
Bradford village (part)	401	25	197	1 941	-	252	6.0	12	-	-
Covington village	1 075	35	495	1 944	4	641	5.9	73	-	16
Newton township	1 246	60	572	1 945	-	899	6.5	31	2	2
Pleasant Hill village	439	8	203	1 943	-	290	6.2	26	2	2
Piqua city	8 875	645	3 381	1 951	179	4 472	5.5	1 064	6	79
Springcreek township	758	76	145	1 967	-	566	6.7	13	-	-
Staunton township	728	21	172	1 962	-	553	6.5	15	-	-
Union township	4 233	339	1 187	1 961	67	2 520	5.9	270	2	23
Laura village	187	6	99	1940-	4	120	6.1	6	-	-
Ludlow Falls village	86	3	50	1940-	-	53	6.0	2	2	-
Potsdam village	70	1	41	1940-	-	56	6.5	-	-	-
Union city (part)	6	-	6	1940-	-	6	8.0	-	-	-
West Milton village	1 964	176	494	1 961	48	986	5.5	215	-	23
Washington township	674	15	149	1 963	-	481	6.4	41	-	-
Monroe County	7 212	582	2 364	1 963	236	3 823	5.6	662	565	535
Adams township	288	24	49	1 974	15	144	5.5	28	22	20
Benton township	173	11	27	1 974	10	80	5.4	22	16	16
Bethel township	187	10	76	1 970	3	105	5.7	18	27	27
Center township	1 829	63	614	1 957	66	969	5.6	239	70	64
Woodsfield village	1 265	29	488	1 953	37	663	5.6	183	3	24
Franklin township	232	57	123	1940-	9	148	5.9	38	48	48
Stafford village	36	-	27	1940-	-	25	6.0	5	2	2
Green township	209	10	58	1 974	15	43	4.7	29	29	25
Jackson township	228	17	37	1 974	14	127	5.8	16	21	26
Lee township	519	39	142	1 966	14	284	5.7	32	12	12
Malaga township	364	38	136	1 970	9	219	6.0	26	23	18
Jerusalem village (part)	57	-	35	1940-	-	35	6.2	3	-	-
Miltonsburg village	6	-	1	1 977	-	6	7.0	-	-	-
Ohio township	460	36	145	1 961	14	279	5.9	31	14	13
Perry township	259	39	94	1 968	7	113	5.3	20	10	10
Antioch village	43	-	31	1940-	-	35	6.4	-	1	1
Salem township	500	39	162	1 956	16	250	5.5	52	54	45
Clarington village	198	5	83	1 949	7	98	5.5	14	-	-
Seneca township	199	39	62	1 979	9	86	5.3	14	57	57
Summit township	381	33	179	1 945	7	236	5.9	20	17	9
Lewisville village	109	-	80	1940-	1	84	6.2	5	2	-
Sunsbury township	579	27	147	1 970	4	333	5.8	35	13	12
Beallsville village	183	6	81	1 946	2	90	5.5	21	-	6
Jerusalem village (part)	25	-	5	1 968	-	15	5.8	2	-	1
Wilson village (part)	35	-	2	1 956	-	27	6.7	-	-	-
Switzerland township	239	29	69	1 966	12	130	5.6	12	8	8
Washington township	366	42	159	1 950	-	188	5.6	10	67	60
Graysville village	47	2	33	1940-	-	31	5.8	-	2	-
Wayne township	200	29	85	1 954	12	89	5.2	20	57	65
Montgomery County	248 443	10 483	40 522	1 962	8 534	129 002	5.6	32 360	1 323	1 949
Butler township	3 314	98	304	1 968	28	2 550	7.0	53	-	-
Union city (part)	7	-	7	1940-	-	7	9.0+	-	-	-

Table 19. **Physical Housing Characteristics: 2000**—Con.

[Data based on a sample (except Tables 65-68). For information on confidentiality protection, coverage, sampling error, and nonsampling error, see Appendix G.
For location of definitions, see "How to Use This Census Report"]

State County County Subdivision Place	Total housing units	Year structure built			Rooms			No bedrooms or 1 bedroom	Lacking complete plumbing facilities	Lacking complete kitchen facilities
		1995 to March 2000	1939 or earlier	Median	1 or 2	6 or more	Median			
Montgomery County—Con.										
Clay township	3 632	282	943	1 964	38	2 105	5.8	310	2	14
Brookville village (part)	1 875	187	431	1 963	36	882	5.3	277	-	14
Phillipsburg village	252	-	132	1940-	-	167	6.1	8	-	-
Verona village (part)	18	-	10	1940-	-	18	6.1	-	-	-
Clayton city	5 227	195	375	1 971	71	4 041	7.0	234	22	17
Dayton city	77 337	964	26 351	1 949	4 426	33 709	5.2	15 321	882	1 340
Englewood city	5 303	502	139	1 973	100	3 322	6.1	637	-	25
German township	3 103	189	789	1 962	21	2 030	6.1	158	6	6
Carlisle village (part)	-	-	-	-	-	-	-	-	-	-
Germantown village	1 991	63	550	1 960	15	1 160	5.8	140	-	-
Harrison township	11 789	227	1 478	1 959	434	4 573	5.0	1 991	86	69
Fort McKinley CDP	1 656	6	147	1 958	16	755	5.4	65	-	-
Northridge CDP	3 640	43	541	1 956	74	1 173	4.9	373	10	14
Shiloh CDP	6 221	153	759	1 962	324	2 574	5.0	1 501	63	35
Huber Heights city (part)	14 925	277	295	1 971	112	9 059	5.9	362	7	29
Jackson township	2 422	103	552	1 963	22	1 546	6.0	123	10	2
Farmersville village	370	19	135	1 953	7	206	5.8	23	-	2
New Lebanon village (part)	1 042	14	121	1 965	15	530	5.5	66	-	-
Jefferson township	2 854	34	620	1 956	4	1 588	5.7	200	7	21
Drexel CDP	824	-	179	1 950	4	305	5.1	107	-	15
Kettering city (part)	26 930	350	1 513	1 959	1 007	14 639	5.7	3 444	44	27
Miami township	20 312	2 465	1 718	1 974	588	10 463	5.6	2 348	31	151
Carlisle village (part)	116	7	-	1 965	-	97	6.1	-	-	-
Miamisburg city	7 938	718	1 383	1 967	212	4 526	5.9	659	17	124
Springboro city (part)	23	23	-	1 999	-	15	5.9	-	-	-
Moraine city	3 101	552	256	1 968	150	1 138	4.9	427	54	76
Oakwood city	3 828	22	1 852	1 941	6	2 983	7.0	237	-	-
Perry township	2 434	128	580	1 960	-	1 536	6.0	103	-	-
Brookville village (part)	483	55	50	1 961	-	271	5.7	10	-	-
New Lebanon village (part)	626	9	110	1 963	-	197	5.0	83	-	-
Riverside city	10 385	305	752	1 959	335	4 502	5.3	1 166	22	28
Trotwood city	12 031	395	825	1 965	363	5 521	5.4	1 488	120	73
Union city (part)	2 131	288	81	1 973	6	1 389	6.0	61	-	-
Vandalia city	6 531	391	176	1 970	202	3 406	5.6	935	24	-
Washington township	22 932	2 553	374	1 977	377	15 356	6.7	1 826	6	71
Centerville city	10 445	1 003	184	1 976	140	6 655	6.3	964	-	18
Woodbourne-Hyde Park CDP	3 090	28	88	1 963	6	2 841	7.8	6	6	6
Wayne township	-	-	-	-	-	-	-	-	-	-
West Carrollton City city	6 626	137	414	1 971	236	2 695	5.1	905	-	-
Wright-Patterson UT	1 296	26	135	1 956	8	851	6.0	31	-	-
Wright-Patterson AFB CDP (part)	1 296	26	135	1 956	8	851	6.0	31	-	-
Morgan County	7 771	602	2 330	1 965	483	3 667	5.4	1 055	741	701
Bloom township	757	63	163	1 966	87	269	4.8	173	164	145
Bristol township	92	5	41	1 945	-	63	6.0	-	-	-
Center township	267	7	85	1 962	21	169	5.9	47	25	28
Deerfield township	342	26	110	1 971	29	161	5.4	54	44	34
Homer township	660	71	121	1 973	57	230	4.6	86	50	50
Malta township	972	59	321	1 962	40	505	5.6	104	75	71
Malta village	317	2	168	1940-	3	193	6.0	21	6	10
Manchester township	63	12	6	1 979	7	28	5.3	12	22	22
Marion township	555	60	210	1 962	15	343	6.0	29	59	46
Chesterhill village	150	6	88	1940-	-	104	6.3	4	-	2
Meigsville township	391	44	75	1 975	5	222	5.8	10	26	12
Morgan township	1 279	57	476	1 956	55	604	5.4	212	47	65
McConnelsville village	884	24	431	1 942	32	454	5.6	153	6	14
Penn township	353	23	132	1 954	-	181	5.6	32	3	3
Union township	385	15	90	1 970	62	176	5.3	78	88	75
Windsor township	1 273	126	367	1 967	97	519	5.0	205	124	136
Stockport village	249	9	115	1 945	6	124	5.5	42	-	-
York township	382	34	133	1 959	8	197	5.6	13	14	14
Morrow County	12 132	1 655	3 409	1 971	138	7 448	6.0	558	176	207
Bennington township	957	149	208	1 976	2	589	6.0	14	11	22
Marengo village	133	4	71	1940-	2	80	5.8	5	2	2
Canaan township	330	23	151	1 956	-	222	6.0	-	21	21
Cardington township	1 122	91	415	1 961	27	665	5.9	121	2	5
Cardington village (part)	800	76	298	1 958	27	420	5.6	121	2	5
Chester township	589	106	199	1 969	2	394	6.2	10	7	12
Chesterville village	67	-	50	1940-	-	48	6.2	-	-	-
Congress township	917	261	207	1 985	7	578	6.1	20	-	-
Franklin township	515	115	153	1 978	-	307	5.9	7	24	18
Gilead township	2 413	153	863	1 957	61	1 498	6.0	240	3	20
Edison village	172	7	101	1940-	-	131	6.3	5	3	7
Mount Gilead village	1 400	84	566	1 952	50	778	5.8	201	-	6
Harmony township	729	182	105	1 981	-	380	5.6	12	14	6
Lincoln township	787	167	155	1 976	-	533	6.1	10	2	-
Cardington village (part)	8	2	2	1 990	-	6	7.0	-	-	-
Fulton village	112	3	54	1 942	-	61	5.8	2	2	-
North Bloomfield township	728	77	179	1 970	8	463	5.9	19	8	8
Perry township	601	46	126	1 969	-	324	5.7	17	47	47
Peru township	452	62	150	1 971	-	330	6.2	-	19	19
South Bloomfield township	607	92	115	1 976	19	386	6.0	55	6	17
Sparta village	86	-	46	1940-	-	41	5.4	2	-	2
Troy township	468	41	96	1 976	12	210	5.3	19	7	7
Washington township	491	56	127	1 967	-	279	5.8	14	5	5
Westfield township	426	34	160	1 972	-	290	6.4	-	-	-
Muskingum County	35 163	2 957	9 103	1 962	868	16 911	5.4	3 392	463	470
Adams township	161	10	38	1 972	4	82	5.5	15	-	4
Blue Rock township	328	60	68	1 971	3	121	5.2	10	-	-
Brush Creek township	539	69	118	1 973	-	247	5.4	14	16	-
Cass township	621	155	154	1 975	20	358	5.8	28	8	-
Dresden village (part)	43	3	3	1 979	14	6	4.5	14	-	-
Clay township	462	33	195	1 953	8	189	5.2	46	3	3
Roseville village (part)	326	14	167	1940-	8	124	5.2	36	3	3
Falls township	3 535	313	329	1 966	183	2 130	6.0	398	-	67
North Zanesville CDP	1 223	88	71	1 964	8	801	6.4	75	-	-

Table 19. **Physical Housing Characteristics: 2000**—Con.

[Data based on a sample (except Tables 65-68). For information on confidentiality protection, coverage, sampling error, and nonsampling error, see Appendix G.
For location of definitions, see "How to Use This Census Report"]

State County County Subdivision Place	Total housing units	Year structure built: 1995 to March 2000	Year structure built: 1939 or earlier	Year structure built: Median	Rooms: 1 or 2	Rooms: 6 or more	Rooms: Median	No bedrooms or 1 bedroom	Lacking complete plumbing facilities	Lacking complete kitchen facilities
Muskingum County—Con.										
Harrison township	712	92	157	1 970	11	363	5.5	44	13	11
Philo village	303	28	124	1 946	-	162	5.6	9	5	3
Highland township	309	57	60	1 970	-	212	6.1	5	3	-
Hopewell township	1 099	122	156	1 976	18	675	5.9	30	13	13
Gratiot village (part)	35	2	16	1 954	-	27	6.1	3	-	-
Jackson township	903	150	209	1 975	2	538	5.9	60	7	10
Frazeysburg village	519	54	148	1 968	2	269	5.6	50	7	10
Jefferson township	830	88	308	1 961	19	332	5.2	92	20	16
Dresden village (part)	646	53	267	1 957	19	273	5.2	80	12	14
Licking township	825	110	65	1 975	-	557	6.3	9	10	-
Madison township	255	23	21	1 982	68	94	4.8	77	73	68
Meigs township	106	-	40	1 980	46	18	4.0	46	46	46
Monroe township	130	19	51	1 966	-	67	5.6	8	10	15
Muskingum township	1 451	268	95	1 978	32	821	5.8	50	-	-
Newton township	2 137	282	460	1 970	35	1 071	5.5	131	27	27
Fultonham village	63	12	29	1 945	3	35	5.8	7	-	-
South Zanesville village (part)	18	-	-	1 973	-	10	5.6	-	-	-
Perry township	868	124	115	1 971	-	465	5.7	5	8	-
Rich Hill township	185	33	69	1 967	-	87	5.4	13	-	-
Salem township	359	24	103	1 963	-	191	5.6	24	5	6
Adamsville village	52	-	20	1 953	-	21	5.0	2	-	5
Salt Creek township	441	69	112	1 973	-	287	6.0	-	7	7
Springfield township	2 321	212	397	1 964	14	861	5.2	119	9	4
South Zanesville village (part)	860	66	196	1 965	14	258	5.0	72	9	4
Union township	1 324	97	340	1 965	50	726	5.9	167	12	6
New Concord village	733	32	252	1 957	25	367	5.5	134	4	4
Norwich village	39	-	16	1 959	-	17	5.4	5	2	2
Washington township	1 683	166	266	1 970	34	700	5.3	131	12	16
Pleasant Grove CDP	746	63	93	1 970	28	273	5.1	76	-	-
Wayne township	1 824	180	324	1 972	8	984	5.7	89	18	11
Zanesville city	11 755	201	4 853	1 945	313	4 735	5.2	1 781	143	140
Noble County	5 480	602	1 777	1 966	156	2 892	5.6	464	254	190
Beaver township	315	89	100	1 975	2	159	5.5	33	72	54
Batesville village	46	1	29	1940-	-	35	6.2	3	2	2
Brookfield township	87	7	47	1940-	-	83	6.2	-	-	-
Buffalo township	310	67	65	1 981	-	173	5.7	-	-	-
Center township	378	35	126	1 969	-	223	5.8	2	13	5
Caldwell village (part)	4	4	-	1 997	-	4	6.0	-	-	-
Sarahsville village	70	2	34	1 943	-	35	5.5	2	-	-
Elk township	170	-	69	1 960	-	78	5.4	17	36	18
Enoch township	176	22	46	1 974	29	76	5.0	44	22	15
Dexter City village (part)	1	-	-	1 945	-	1	7.0	-	-	-
Jackson township	217	33	58	1 971	8	152	6.6	16	13	5
Dexter City village (part)	19	2	11	1940-	-	14	6.4	-	-	-
Jefferson township	133	13	72	1940-	9	78	5.9	11	-	-
Dexter City village (part)	34	2	31	1940-	-	31	7.5	2	-	-
Marion township	266	22	97	1 960	5	147	5.7	19	7	10
Summerfield village	131	-	65	1 940	-	79	6.0	7	2	2
Noble township	804	70	276	1 964	11	476	5.9	27	8	11
Belle Valley village	119	8	80	1940-	-	58	5.5	3	-	3
Olive township	1 565	113	528	1 959	21	837	5.7	163	13	22
Caldwell village (part)	892	43	417	1 943	16	488	5.7	71	4	5
Dexter City village (part)	8	-	6	1940-	-	8	6.8	-	-	-
Seneca township	251	42	96	1 969	14	130	5.7	29	22	22
Sharon township	140	12	59	1 950	4	107	6.4	4	6	6
Stock township	170	26	50	1 979	-	65	5.2	-	-	-
Wayne township	498	51	88	1 973	53	108	4.4	99	42	22
Ottawa County	25 532	2 581	5 609	1 965	725	12 597	5.5	2 421	136	150
Allen township	1 299	174	396	1 965	-	892	6.3	51	15	-
Clay Center village	122	4	97	1940-	-	73	5.8	7	-	-
Bay township	791	109	93	1 977	8	340	5.2	72	-	9
Benton township	965	175	362	1 960	5	811	6.6	5	15	15
Rocky Ridge village	146	19	55	1 955	5	88	5.8	5	5	5
Carroll township	1 485	260	231	1 972	97	593	5.0	318	12	15
Catawba Island township	3 293	323	175	1 976	-	1 304	5.1	135	-	-
Clay township	1 973	122	522	1 959	29	1 325	6.1	107	14	14
Genoa village	899	50	388	1 947	16	562	6.0	82	-	-
Danbury township	5 703	658	989	1 967	293	2 066	4.9	554	11	13
Marblehead village	979	163	149	1 970	176	358	4.9	235	2	13
Erie township	868	90	102	1 970	-	351	5.1	68	7	24
Harris township	1 219	93	485	1 950	8	942	6.7	79	5	4
Elmore village (part)	603	26	309	1940-	8	405	6.3	78	2	1
Portage township	971	10	141	1 961	14	507	5.6	35	-	8
Port Clinton city	3 500	110	1 083	1 956	140	1 627	5.3	634	9	10
Put-in-Bay township	1 273	259	337	1 967	97	473	5.0	185	25	20
Put-in-Bay village	189	11	96	1940-	4	111	5.8	8	-	4
Salem township	2 192	198	693	1 959	34	1 366	6.1	178	23	18
Oak Harbor village	1 208	52	536	1 945	34	700	6.0	157	5	-
Paulding County	8 478	668	2 149	1 964	145	5 187	5.9	425	123	135
Auglaize township	803	77	86	1 969	40	317	4.9	64	36	43
Benton township	415	32	98	1 962	14	308	6.4	22	11	11
Payne village (part)	160	2	37	1 958	10	96	5.9	18	-	-
Blue Creek township	293	14	124	1 953	1	228	6.7	1	12	5
Haviland village	82	4	41	1 940	1	58	6.3	1	7	5
Scott village (part)	53	7	23	1 947	-	28	5.6	-	-	-
Brown township	989	62	213	1 964	13	558	5.7	56	16	14
Melrose village	119	26	18	1 964	5	58	5.4	21	3	1
Oakwood village	268	5	91	1 955	-	164	5.9	2	3	6
Carryall township	1 281	67	338	1 964	24	768	5.9	87	5	6
Antwerp village	787	31	224	1 959	20	409	5.6	70	2	6
Crane township	563	51	151	1 966	-	364	6.0	15	3	7
Cecil village	90	-	53	1940-	-	48	5.6	7	-	-
Emerald township	341	61	76	1 972	-	269	7.0	-	4	8
Paulding village (part)	-	-	-	-	-	-	-	-	-	-
Harrison township	668	50	235	1 961	11	415	5.9	34	3	7

Table 19. **Physical Housing Characteristics: 2000**—Con.

[Data based on a sample (except Tables 65-68). For information on confidentiality protection, coverage, sampling error, and nonsampling error, see Appendix G.
For location of definitions, see "How to Use This Census Report"]

State County County Subdivision Place	Total housing units	Year structure built: 1995 to March 2000	Year structure built: 1939 or earlier	Year structure built: Median	Rooms: 1 or 2	Rooms: 6 or more	Rooms: Median	No bedrooms or 1 bedroom	Lacking complete plumbing facilities	Lacking complete kitchen facilities
Paulding County—Con.										
Harrison township—Con.										
Payne village (part)	388	21	154	1 951	6	213	5.7	28	2	2
Jackson township	765	78	135	1 969	-	471	6.0	17	4	-
Broughton village	66	10	24	1 964	-	40	5.9	-	-	-
Paulding village (part)	387	44	25	1 971	-	193	5.5	13	-	-
Latty township	389	14	137	1 953	-	265	6.4	-	2	2
Grover Hill village	175	2	80	1 944	-	111	6.2	-	2	2
Paulding township	1 685	133	463	1 956	42	1 034	5.9	118	22	27
Latty village	85	2	34	1 949	-	64	6.2	1	-	4
Paulding village (part)	1 217	89	336	1 954	42	673	5.7	117	-	-
Washington township	286	29	93	1 967	-	190	6.0	11	5	5
Perry County	13 655	1 311	4 478	1 964	193	7 054	5.6	1 081	139	136
Bearfield township	461	69	55	1 976	-	257	5.7	21	-	-
Clayton township	500	96	91	1 979	24	209	5.3	54	25	7
Coal township	503	79	259	1940-	21	200	5.1	65	8	5
New Straitsville village	363	49	226	1940-	13	159	5.3	42	-	-
Harrison township	2 249	105	851	1 954	23	1 023	5.3	285	8	19
Crooksville village	1 069	12	472	1 945	22	491	5.3	173	6	19
Roseville village (part)	468	28	185	1 955	1	191	5.2	58	2	-
Hopewell township	801	106	263	1 968	-	590	6.9	28	8	8
Glenford village	72	2	45	1940-	-	56	7.0	3	-	-
Jackson township	1 037	111	295	1 972	-	546	5.6	38	7	7
Junction City village	331	38	140	1 952	-	151	5.3	15	-	-
Madison township	422	87	78	1 981	-	188	5.3	42	-	-
Monday Creek township	245	21	60	1 972	-	145	5.9	10	-	-
Monroe township	745	61	364	1 941	7	337	5.3	46	20	11
Corning village	263	13	163	1940-	2	156	5.8	14	-	-
Rendville village	39	2	19	1 941	-	9	5.1	-	-	-
Pike township	2 676	165	872	1 960	42	1 309	5.5	252	12	18
New Lexington city	1 986	46	755	1 952	42	916	5.3	227	-	18
Pleasant township	350	63	66	1 982	5	164	5.4	18	5	5
Reading township	1 586	132	556	1 967	42	977	6.0	140	27	37
Somerset village	661	35	267	1 953	42	302	5.3	140	3	5
Salt Lick township	453	18	284	1940-	2	241	5.6	12	4	4
Hemlock village	57	2	40	1940-	-	15	4.8	2	-	-
Shawnee village	239	9	157	1940-	-	142	5.9	6	-	-
Thorn township	1 627	198	384	1 971	27	868	5.7	70	15	15
Thornville village	322	7	157	1 943	2	249	6.7	12	-	-
Pickaway County	18 596	2 042	4 273	1 970	269	10 391	5.8	1 398	95	122
Circleville city	5 700	307	1 502	1 961	176	2 466	5.3	808	24	46
Circleville township	951	55	61	1 973	-	575	6.0	59	-	-
Logan Elm Village CDP	416	-	18	1 974	-	211	5.5	50	-	-
Darby township	1 375	130	181	1 973	-	859	6.0	27	4	4
Harrisburg village (part)	3	-	-	1 945	-	3	9.0+	-	-	-
Deer Creek township	608	42	277	1 950	2	397	6.1	15	-	-
Williamsport village	373	15	145	1 957	2	181	5.5	15	-	-
Harrison township	2 646	591	529	1 979	55	1 133	5.3	275	18	3
Ashville village	1 347	263	371	1 973	50	670	5.5	226	5	-
South Bloomfield village	509	82	69	1 976	5	169	5.0	30	3	3
Jackson township	303	59	98	1 965	-	217	6.5	-	8	5
Madison township	564	60	128	1 975	11	317	5.8	11	-	-
Monroe township	463	25	160	1 964	-	305	6.1	11	-	-
Muhlenberg township	326	57	92	1 969	5	227	6.1	11	-	2
Darbyville village	100	5	27	1 963	-	48	5.4	-	-	2
Perry township	542	49	254	1 943	11	341	6.0	55	6	5
New Holland village (part)	286	14	141	1 941	-	156	5.6	31	-	-
Pickaway township	712	90	133	1 973	-	491	6.3	21	6	-
Salt Creek township	927	128	232	1 974	2	624	6.2	45	5	19
Tarlton village	124	-	61	1 941	-	75	6.1	11	-	-
Scioto township	1 272	214	231	1 976	-	813	6.0	22	2	2
Commercial Point village	278	93	50	1 981	-	157	5.8	9	-	-
Orient village	108	3	68	1940-	-	60	5.7	5	2	2
Walnut township	872	124	185	1 974	-	694	6.5	31	6	12
Washington township	1 097	100	130	1 974	-	786	6.3	-	8	16
Wayne township	238	11	80	1 947	7	146	6.0	7	8	8
Pike County	11 602	1 480	1 446	1 974	215	5 125	5.3	944	237	223
Beaver township	606	146	98	1 978	9	304	5.5	28	22	12
Beaver village (part)	77	1	43	1940-	2	44	5.7	10	-	-
Benton township	572	56	93	1 976	30	284	5.5	50	34	27
Camp Creek township	391	40	22	1 976	-	139	5.0	19	24	11
Jackson township	539	113	57	1 975	-	179	5.0	62	9	-
Marion township	622	100	114	1 973	1	328	5.6	71	12	12
Beaver village (part)	153	38	34	1 973	1	58	5.1	33	5	5
Mifflin township	528	61	73	1 974	7	206	5.1	43	41	49
Newton township	736	80	87	1 975	16	303	5.1	54	25	33
Pebble township	956	137	88	1 980	-	448	5.4	23	14	10
Pee Pee township	3 692	343	475	1 966	108	1 571	5.3	409	6	24
Waverly City city	2 198	182	359	1 958	34	799	5.1	280	6	12
Perry township	324	54	52	1 973	10	69	4.7	10	20	6
Scioto township	433	34	37	1 975	9	210	5.4	32	12	12
Seal township	1 183	144	157	1 974	18	505	5.2	107	8	13
Piketon village	748	66	135	1 970	13	301	5.1	90	2	-
Sunfish township	523	98	62	1 978	7	260	5.5	19	5	9
Union township	497	74	31	1 982	-	319	6.0	17	5	5
Portage County	60 096	6 544	9 492	1 970	1 898	33 568	5.8	6 098	339	404
Atwater township	1 036	135	336	1 964	7	693	6.2	42	5	-
Aurora city	5 361	1 258	296	1 982	51	4 049	7.1	224	-	-
Brady Lake village	212	12	83	1 950	-	133	5.9	8	-	-
Brimfield township	3 050	245	259	1 969	13	2 165	6.3	133	-	-
Brimfield CDP	1 117	39	69	1 965	-	846	6.2	7	-	-
Charlestown township	791	119	127	1 978	14	329	5.2	30	5	-
Deerfield township	1 683	184	213	1 967	-	798	5.4	108	33	33
Edinburg township	830	110	135	1 973	8	596	6.3	13	5	-
Franklin township	2 242	64	386	1 969	302	1 322	6.1	427	6	6

Table 19. **Physical Housing Characteristics: 2000**—Con.

[Data based on a sample (except Tables 65-68). For information on confidentiality protection, coverage, sampling error, and nonsampling error, see Appendix G.
For location of definitions, see "How to Use This Census Report"]

State County County Subdivision Place	Total housing units	Year structure built: 1995 to March 2000	Year structure built: 1939 or earlier	Year structure built: Median	Rooms: 1 or 2	Rooms: 6 or more	Rooms: Median	No bedrooms or 1 bedroom	Lacking complete plumbing facilities	Lacking complete kitchen facilities
Portage County—Con.										
Freedom township	1 061	204	220	1 973	17	611	5.8	21	-	-
Garrettsville village	985	101	334	1 962	30	543	5.8	100	4	16
Hiram village	259	5	84	1 957	8	114	5.0	29	-	-
Hiram township	826	102	117	1 975	15	656	6.5	20	-	-
Kent city	10 461	419	1 876	1 965	814	3 830	4.6	2 292	69	146
Mantua village	452	17	238	1940-	11	281	6.0	72	-	-
Mantua township	1 753	162	241	1 969	2	1 166	6.3	83	9	10
Mogadore village (part)	393	-	61	1 957	-	268	6.0	13	-	-
Nelson township	1 093	167	173	1 977	24	623	5.9	43	31	39
Palmyra township	1 009	127	190	1 975	6	693	6.3	19	15	9
Paris township	685	123	126	1 973	5	394	5.8	14	5	4
Randolph township	2 039	179	400	1 973	7	1 406	6.5	64	8	15
Ravenna city	5 354	281	1 779	1 952	338	2 492	5.3	1 190	37	56
Ravenna township	3 959	481	501	1 971	28	1 787	5.3	199	34	33
Rootstown township	2 782	424	385	1 973	8	1 777	6.1	105	7	9
Shalersville township	2 023	143	231	1 969	-	1 299	6.0	34	9	1
Streetsboro city	5 248	1 112	201	1 980	160	2 907	5.8	637	19	9
Suffield township	2 478	168	281	1 969	16	1 655	6.3	87	30	-
Sugar Bush Knolls village	75	6	1	1 976	-	71	8.4	-	-	-
Tallmadge city (part)	59	59	-	1 997	-	51	7.7	-	-	-
Windham village	1 154	24	116	1 949	9	431	5.1	73	-	10
Windham township	743	113	102	1 976	5	428	5.9	18	8	8
Preble County	17 186	1 618	5 184	1 963	392	10 066	5.9	1 164	325	316
Dixon township	235	14	126	1940-	-	160	6.9	7	-	-
Eaton city	3 387	338	955	1 963	70	1 454	5.3	361	19	19
Gasper township	1 285	409	133	1 991	7	909	6.2	20	-	-
Gratis township	1 676	109	309	1 969	2	1 134	6.1	29	8	13
Gratis village	358	13	95	1 965	2	188	5.6	12	-	-
West Elkton village	83	2	50	1940-	-	47	6.1	-	4	4
Harrison township	1 812	129	776	1 950	2	1 219	6.2	70	-	8
Lewisburg village	722	57	341	1 943	-	432	5.9	31	-	4
Verona village (part)	150	7	106	1940-	2	80	5.7	29	-	4
Israel township	519	45	262	1940-	-	363	6.3	13	18	16
College Corner village (part)	105	4	72	1940-	-	79	6.5	5	2	-
Jackson township	484	70	171	1 957	7	366	6.5	23	-	-
Jefferson township	1 441	77	379	1 961	21	783	5.7	94	5	4
New Paris village	777	36	246	1 956	7	313	5.1	63	5	4
Lanier township	1 517	111	454	1 956	12	964	6.0	52	6	-
West Alexandria village (part)	408	24	152	1 951	12	210	5.6	44	-	-
Monroe township	908	18	459	1940-	22	629	6.2	29	5	6
Eldorado village	220	14	83	1 953	-	123	5.7	2	3	-
West Manchester village	173	-	121	1940-	4	129	6.3	6	2	-
Somers township	1 967	167	487	1 971	237	751	5.1	388	244	245
Camden village	930	95	271	1 967	7	344	5.1	101	-	4
Twin township	1 089	85	384	1 957	7	749	6.1	63	15	-
West Alexandria village (part)	208	-	130	1940-	7	130	6.0	31	-	-
Washington township	866	46	289	1 968	5	585	6.3	15	5	5
Putnam County	12 753	980	3 798	1 964	205	8 819	6.3	661	100	94
Blanchard township	424	11	200	1 944	-	315	6.5	5	5	8
Gilboa village	73	-	39	1940-	-	40	5.7	3	5	5
Greensburg township	450	78	71	1 979	-	345	6.5	-	-	-
Jackson township	317	26	95	1 971	-	252	6.4	1	2	-
Jennings township	677	44	178	1 970	-	498	6.4	8	3	5
Fort Jennings village	186	7	42	1 963	-	113	5.9	4	2	4
Liberty township	538	40	218	1 958	-	412	6.5	12	2	4
Leipsic village (part)	-	-	-	-	-	-	-	-	-	-
West Leipsic village	106	-	58	1940-	-	64	5.9	12	-	-
Monroe township	889	71	251	1 968	19	504	5.9	74	16	17
Continental village	523	41	136	1 961	19	251	5.4	65	16	17
Monterey township	760	43	229	1 967	10	571	6.5	29	1	4
Ottoville village	358	17	108	1 958	8	242	6.2	25	-	-
Ottawa township	3 034	300	589	1 967	78	1 866	6.0	284	14	23
Glandorf village	293	28	79	1 959	4	214	6.3	6	4	4
Ottawa village	1 868	195	405	1 964	65	993	5.7	253	7	19
Palmer township	399	16	80	1 970	-	318	6.7	-	6	6
Miller City village	49	-	13	1 958	-	37	6.3	-	-	-
Perry township	448	42	103	1 972	-	294	6.3	11	3	-
Cloverdale village	76	12	27	1 958	-	52	6.1	1	-	-
Dupont village	99	3	36	1 961	-	52	5.6	-	-	-
Pleasant township	1 508	92	539	1 956	23	1 049	6.3	58	6	6
Columbus Grove village	911	60	331	1 953	17	546	5.9	44	4	4
Riley township	815	55	328	1 952	23	599	6.5	47	9	3
Pandora village	464	43	177	1 953	2	330	6.4	19	-	-
Sugar Creek township	423	6	240	1940-	-	312	6.4	12	-	-
Union township	893	87	207	1 972	4	655	6.4	14	2	-
Kalida village	404	41	99	1 969	4	268	6.1	9	2	-
Van Buren township	1 178	69	470	1 950	48	829	6.4	106	31	18
Belmore village	56	2	34	1940-	-	39	6.3	5	6	9
Leipsic village (part)	879	50	370	1 947	48	587	6.3	101	20	4
Richland County	53 062	3 336	12 327	1 959	1 512	29 299	5.7	5 338	432	590
Bloominggrove township	380	55	162	1 951	-	272	6.1	-	-	6
Butler township	409	58	91	1 975	13	191	5.4	32	49	49
Cass township	561	67	284	1940-	2	395	6.3	11	6	4
Shiloh village	260	15	155	1940-	2	183	6.2	6	2	-
Franklin township	602	48	212	1 955	-	461	6.4	-	-	3
Jackson township	1 508	58	198	1 965	-	993	6.2	115	-	16
Shelby city (part)	562	36	35	1 971	-	280	5.5	107	-	10
Jefferson township	1 889	202	505	1 971	43	982	5.6	180	9	12
Bellville village (part)	801	63	313	1 951	26	405	5.5	123	2	10
Madison township	5 169	228	655	1 960	47	2 366	5.4	251	76	88
Mansfield city	22 336	839	6 264	1 953	1 013	10 761	5.4	3 517	180	245
Mifflin township	2 484	127	178	1 971	57	1 540	6.1	106	4	17
Monroe township	1 047	88	312	1 961	11	701	6.3	27	7	-
Lucas village	265	12	106	1 951	4	134	5.5	17	-	-
Perry township	492	88	102	1 974	18	297	6.1	25	23	26

Table 19. **Physical Housing Characteristics: 2000**—Con.

[Data based on a sample (except Tables 65-68). For information on confidentiality protection, coverage, sampling error, and nonsampling error, see Appendix G.
For location of definitions, see "How to Use This Census Report"]

State County County Subdivision Place	Total housing units	Year structure built			Rooms			No bedrooms or 1 bedroom	Lacking complete plumbing facilities	Lacking complete kitchen facilities
		1995 to March 2000	1939 or earlier	Median	1 or 2	6 or more	Median			
Richland County—Con.										
Plymouth township	863	68	364	1 954	16	495	5.9	36	13	15
Plymouth village (part)	398	21	211	1940-	2	255	6.1	17	5	7
Shelby city (part)	-	-	-	-	-	-	-	-	-	-
Sandusky township	329	17	103	1 958	-	294	6.9	-	-	-
Crestline village (part)	6	-	6	1940-	-	6	6.0	-	-	-
Sharon township	4 159	169	1 418	1 951	143	2 219	5.7	572	9	35
Shelby city (part)	3 790	164	1 269	1 951	143	1 952	5.6	572	9	35
Springfield township	4 094	637	329	1 970	59	2 524	6.0	171	25	47
Ontario village	2 270	516	180	1 971	59	1 261	5.7	136	19	30
Troy township	2 519	177	381	1 969	16	1 767	6.4	102	8	8
Lexington village (part)	1 651	59	210	1 969	-	1 110	6.4	78	-	-
Washington township	2 572	213	228	1 967	42	1 941	6.5	97	5	5
Bellville village (part)	8	4	-	1 995	-	6	7.5	-	-	-
Lexington village (part)	37	37	-	2 000	-	37	8.2	-	-	-
Weller township	562	75	170	1 964	6	423	6.6	11	12	12
Worthington township	1 087	122	371	1 960	26	677	6.0	85	6	2
Butler village	410	18	219	1940-	7	274	6.1	31	-	2
Ross County	29 461	3 466	6 735	1 965	464	14 101	5.4	2 474	384	371
Buckskin township	323	34	83	1 963	-	189	5.8	6	-	-
South Salem village	81	2	44	1940-	-	55	6.1	6	-	-
Colerain township	798	200	186	1 976	8	392	5.5	31	3	2
Adelphi village	185	8	78	1 950	-	78	5.3	3	2	2
Concord township	1 674	229	445	1 971	4	915	5.7	79	17	17
Frankfort village	477	21	202	1 954	4	232	5.5	72	6	6
Deerfield township	439	67	178	1 959	-	273	6.0	42	16	16
Clarksburg village	190	17	99	1940-	-	116	6.0	28	2	5
Franklin township	639	108	65	1 977	-	235	5.2	26	-	20
Green township	1 829	277	390	1 974	14	1 143	6.0	77	23	22
Kingston village	494	14	240	1 943	4	262	5.6	56	2	1
Harrison township	482	80	106	1 973	-	230	5.4	17	30	-
Huntington township	2 364	397	132	1 978	7	958	5.3	110	70	46
Jefferson township	392	32	113	1 956	2	228	5.8	24	-	-
Liberty township	1 057	138	150	1 972	-	392	5.2	46	42	42
Paint township	535	82	90	1 974	14	266	5.5	27	19	26
Paxton township	847	125	256	1 964	12	360	5.2	67	4	-
Bainbridge village	436	35	175	1 951	-	177	5.1	29	4	-
Scioto township	12 949	725	4 053	1 954	362	5 730	5.3	1 810	78	100
Chillicothe city (part)	10 312	389	3 728	1 950	262	4 616	5.3	1 555	56	77
North Fork Village CDP	757	107	30	1 974	81	330	5.2	164	9	9
Springfield township	987	127	167	1 974	13	532	5.7	51	11	15
Chillicothe city (part)	-	-	-	-	-	-	-	-	-	-
Twin township	1 327	198	143	1 975	28	697	5.6	43	49	43
Union township	2 819	647	178	1 982	-	1 561	5.7	18	22	22
Sandusky County	25 253	1 481	9 103	1 954	646	15 187	5.9	2 241	107	321
Ballville township	2 629	170	331	1 968	13	1 850	6.3	114	-	-
Ballville CDP	1 391	78	156	1 965	-	956	6.2	14	-	-
Bellevue city (part)	1 884	165	670	1 953	70	1 066	5.9	185	6	46
Clyde township	-	-	-	-	-	-	-	-	-	-
Clyde city (part)	-	-	-	-	-	-	-	-	-	-
Fremont city	7 385	299	3 503	1 942	377	3 737	5.5	1 121	-	178
Green Creek township	3 808	209	1 256	1 958	30	2 255	5.9	231	-	9
Clyde city (part)	2 438	93	954	1 953	23	1 380	5.8	189	-	9
Green Springs village (part)	197	6	96	1 946	5	108	5.7	18	-	-
Jackson township	622	44	284	1 952	4	499	6.6	12	2	4
Burgoon village	82	5	52	1940-	-	64	6.2	-	-	-
Helena village (part)	57	3	42	1940-	4	40	6.4	6	2	2
Madison township	1 445	103	657	1 945	47	939	6.2	172	10	10
Gibsonburg village (part)	1 006	36	559	1940-	33	638	6.0	141	10	10
Rice township	554	43	126	1 972	14	288	5.6	20	9	9
Riley township	606	17	183	1 962	20	404	6.1	74	13	13
Sandusky township	1 751	127	347	1 960	36	1 101	6.0	115	32	32
Stony Prairie CDP	364	24	86	1 954	-	246	5.9	22	-	-
Scott township	524	29	233	1 949	-	385	6.6	-	-	-
Townsend township	670	63	186	1 967	-	387	5.9	32	-	-
Washington township	917	47	466	1940-	2	677	6.9	11	7	11
Elmore village (part)	-	-	-	-	-	-	-	-	-	-
Gibsonburg village (part)	-	-	-	-	-	-	-	-	-	-
Helena village (part)	46	2	28	1940-	-	24	5.6	-	-	-
Lindsey village	208	2	142	1940-	2	157	7.0	11	-	-
Woodville township	1 310	77	566	1 951	3	925	6.6	79	3	3
Woodville village	823	27	341	1 950	3	536	6.2	66	-	-
York township	951	82	199	1 971	25	566	5.8	57	25	6
Scioto County	34 054	2 282	8 485	1 959	995	16 406	5.4	3 388	542	723
Bloom township	1 321	166	220	1 970	11	626	5.4	61	46	18
South Webster village	336	16	68	1 956	2	180	5.6	12	3	3
Brush Creek township	514	54	78	1 968	12	209	5.2	31	40	43
Otway village	63	2	33	1940-	-	29	5.4	2	7	10
Clay township	1 649	56	241	1 958	10	971	5.8	63	16	10
Rosemount CDP	888	18	133	1 957	-	547	5.9	10	10	10
Green township	1 669	212	131	1 975	-	877	5.6	53	-	-
Franklin Furnace CDP	614	71	35	1 977	-	277	5.4	-	-	-
Harrison township	1 871	200	260	1 969	5	950	5.5	120	27	29
Jefferson township	1 032	87	148	1 968	-	553	5.6	21	13	13
Madison township	1 470	146	172	1 972	4	849	5.8	48	35	42
Morgan township	935	113	41	1 974	50	424	5.3	103	35	25
New Boston village	1 209	5	517	1 947	114	298	4.5	377	-	25
Nile township	782	86	96	1 974	15	457	6.0	23	16	24
Porter township	4 129	370	581	1 968	69	2 247	5.7	365	36	57
Sciotodale CDP	388	28	62	1 955	-	251	6.0	5	8	8
Wheelersburg CDP	2 761	268	350	1 970	69	1 503	5.7	305	14	33
Portsmouth city	10 314	138	4 803	1 942	612	4 645	5.3	1 714	156	343
Rarden township	484	57	71	1 975	7	193	5.2	16	37	34
Rarden village	95	3	25	1 951	-	56	5.9	4	2	-
Rush township	1 293	132	222	1 968	16	623	5.4	52	-	-
Union township	870	156	110	1 976	15	442	5.5	22	18	20

Table 19. **Physical Housing Characteristics: 2000**—Con.

[Data based on a sample (except Tables 65-68). For information on confidentiality protection, coverage, sampling error, and nonsampling error, see Appendix G.
For location of definitions, see "How to Use This Census Report"]

State County County Subdivision Place	Total housing units	Year structure built			Rooms			No bedrooms or 1 bedroom	Lacking complete plumbing facilities	Lacking complete kitchen facilities
		1995 to March 2000	1939 or earlier	Median	1 or 2	6 or more	Median			
Scioto County—Con.										
Valley township	1 195	71	168	1 968	14	584	5.5	45	7	-
Lucasville CDP	687	21	76	1 965	8	298	5.3	20	-	-
Vernon township	747	81	98	1 977	-	412	5.7	23	10	-
Washington township	2 570	152	528	1 958	41	1 046	5.2	251	50	40
West Portsmouth CDP	1 477	55	351	1 955	28	539	5.1	136	20	14
Seneca County	23 692	1 195	9 773	1 951	510	14 324	6.0	2 188	247	436
Adams township	506	61	193	1 963	9	357	6.3	21	4	4
Big Spring township	637	34	264	1 955	6	455	6.5	36	2	5
New Riegel village	104	3	69	1940-	-	69	6.1	10	-	-
Bloom township	736	35	438	1940-	1	521	6.5	47	5	4
Bloomville village	393	16	246	1940-	1	257	6.2	35	5	4
Clinton township	1 594	109	246	1 970	12	1 042	6.3	46	15	7
Eden township	763	65	177	1 965	-	564	6.4	6	5	5
Fostoria city (part)	4 156	33	2 079	1940-	155	2 244	5.7	525	64	128
Green Springs village (part)	268	3	152	1940-	2	149	5.7	27	4	2
Hopewell township	1 126	117	342	1 966	8	736	6.1	39	17	26
Jackson township	629	62	183	1 966	8	462	6.4	8	7	14
Liberty township	927	25	405	1 949	2	641	6.4	34	2	12
Bettsville village	320	12	151	1 942	2	179	5.8	27	2	5
Loudon township	935	80	175	1 970	16	634	6.2	25	10	14
Pleasant township	646	48	273	1 951	9	474	6.6	24	14	14
Reed township	356	-	206	1940-	-	218	6.0	-	15	15
Scipio township	666	40	322	1 945	7	529	6.5	18	13	13
Republic village	242	10	155	1940-	2	159	6.1	13	3	3
Seneca township	554	42	240	1 953	-	436	6.6	9	-	10
Thompson township	533	23	194	1 958	9	409	6.8	20	5	5
Tiffin city	7 868	363	3 463	1 946	254	3 893	5.5	1 238	51	131
Venice township	792	55	421	1940-	12	560	6.5	65	14	27
Attica village	437	27	217	1 940	7	282	6.3	58	4	8
Shelby County	18 682	1 893	4 784	1 966	242	10 799	5.8	1 423	58	87
Clinton township	8 731	884	2 281	1 962	164	4 235	5.4	987	19	45
Sidney city (part)	8 321	856	2 249	1 961	150	4 065	5.5	941	19	38
Cynthian township	713	94	161	1 973	9	505	6.4	20	-	-
Dinsmore township	1 234	71	338	1 966	13	804	6.0	57	2	1
Anna village (part)	291	13	62	1 971	3	169	5.8	6	-	-
Botkins village	485	7	129	1 960	6	273	5.7	37	-	1
Franklin township	1 055	130	173	1 977	27	631	5.9	60	3	11
Anna village (part)	190	51	61	1 958	5	115	6.0	8	-	5
Sidney city (part)	238	9	13	1 977	22	81	4.6	38	-	-
Green township	343	15	158	1 951	-	262	6.4	6	-	-
Jackson township	958	63	257	1 966	2	592	5.9	47	2	4
Jackson Center village	584	37	108	1 969	-	305	5.6	32	-	3
Loramie township	854	130	244	1 969	7	581	6.1	17	8	6
Russia village	214	48	40	1 966	-	141	5.9	2	-	-
McLean township	1 246	116	317	1 965	11	688	5.8	134	8	3
Fort Loramie village	501	55	144	1 965	5	328	6.1	28	4	3
Orange township	525	49	116	1 972	-	374	6.9	31	-	-
Sidney city (part)	-	-	-	-	-	-	-	-	-	-
Perry township	422	29	177	1 960	-	288	6.3	8	-	9
Sidney city (part)	-	-	-	-	-	-	-	-	-	-
Salem township	802	122	160	1 973	2	580	6.3	6	6	5
Port Jefferson village	124	2	57	1 951	2	66	5.7	6	2	-
Turtle Creek township	522	42	123	1 967	-	413	6.3	-	-	-
Sidney city (part)	-	-	-	-	-	-	-	-	-	-
Van Buren township	563	57	188	1 962	-	421	6.4	16	8	3
Kettlersville village	61	-	29	1 948	-	40	6.1	2	-	-
Washington township	714	91	91	1 976	7	425	5.9	34	2	-
Lockington village	84	5	41	1 941	-	51	5.9	2	2	-
Stark County	157 024	8 860	37 633	1 960	3 420	91 560	5.9	14 524	650	986
Alliance city (part)	9 641	324	3 797	1 947	243	5 228	5.7	1 344	36	69
Bethlehem township	2 434	173	631	1 966	50	1 175	5.4	175	3	1
Navarre village (part)	649	23	372	1940-	19	332	5.5	102	1	1
Canton city	35 477	518	15 215	1 945	1 297	18 519	5.6	5 797	191	358
Canton township	5 766	265	1 031	1 956	46	3 151	5.7	260	21	55
Meyers Lake village (part)	310	60	67	1 983	2	140	5.3	20	3	2
Jackson township	16 020	1 777	733	1 975	543	10 010	6.3	1 472	58	97
Hills and Dales village	126	2	34	1 954	-	126	9.0+	-	-	-
North Canton city (part)	-	-	-	-	-	-	-	-	-	-
Lake township	9 426	1 135	905	1 975	101	7 068	6.9	307	13	4
Greentown CDP	1 071	277	151	1 982	-	898	7.8	34	-	-
Hartville village	936	102	202	1 968	35	448	5.4	105	4	4
Uniontown CDP	1 170	35	100	1 969	-	835	6.4	31	-	-
Lawrence township	4 965	573	820	1 974	51	3 327	6.2	275	-	20
Canal Fulton village	1 901	267	344	1 975	22	1 084	5.8	148	-	8
Lexington township	2 185	159	586	1 958	36	1 339	6.0	121	17	36
Limaville village	79	4	50	1940-	-	54	6.1	4	-	-
Louisville city	3 600	265	658	1 969	79	1 987	5.7	207	7	45
Marlboro township	1 568	159	413	1 966	48	1 012	6.3	90	49	-
Massillon city	13 539	632	5 205	1 950	315	7 088	5.6	1 693	79	62
Nimishillen township	3 364	343	609	1 963	17	2 394	6.3	57	20	20
Osnaburg township	2 303	123	642	1 959	18	1 328	5.8	121	11	2
East Canton village	707	11	224	1 957	11	339	5.4	59	2	-
Paris township	2 472	162	725	1 958	61	1 355	5.7	127	4	28
Minerva village (part)	944	9	313	1 954	44	457	5.4	89	4	14
Perry township	11 984	417	1 023	1 963	120	6 889	5.8	515	49	115
Navarre village (part)	-	-	-	-	-	-	-	-	-	-
Perry Heights CDP	3 687	53	331	1 963	51	1 885	5.5	243	20	48
Pike township	1 676	119	391	1 960	7	948	5.7	58	5	16
East Sparta village	345	21	144	1 944	6	199	5.8	24	-	2
Plain township	22 377	1 245	1 600	1 967	306	13 557	6.0	1 580	14	20
Meyers Lake village (part)	68	1	4	1 982	-	21	5.0	-	-	-
North Canton city (part)	7 547	459	684	1 966	114	4 214	5.8	865	-	-
Sandy township	1 485	87	506	1 952	16	838	5.8	85	-	1
Magnolia village (part)	269	18	111	1 947	-	199	6.3	16	-	1
Waynesburg village	407	6	238	1940-	10	256	6.0	32	-	-

Table 19. **Physical Housing Characteristics: 2000**—Con.

[Data based on a sample (except Tables 65-68). For information on confidentiality protection, coverage, sampling error, and nonsampling error, see Appendix G.
For location of definitions, see "How to Use This Census Report"]

State County County Subdivision Place	Total housing units	Year structure built			Rooms			No bedrooms or 1 bedroom	Lacking complete plumbing facilities	Lacking complete kitchen facilities
		1995 to March 2000	1939 or earlier	Median	1 or 2	6 or more	Median			
Stark County—Con.										
Sugar Creek township	2 556	197	888	1 957	49	1 525	5.9	149	21	19
Beach City village	483	19	219	1 944	8	270	5.7	46	5	5
Brewster village	912	47	292	1 956	28	474	5.6	71	8	4
Wilmot village	133	6	81	1940-	5	79	6.0	8	4	4
Tuscarawas township	2 332	127	706	1 958	17	1 486	6.0	63	28	10
Washington township	1 854	60	549	1 955	-	1 336	6.4	28	24	8
Summit County	230 880	16 137	50 865	1 959	7 542	132 404	5.8	26 345	881	1 521
Akron city	97 265	2 880	33 754	1 950	4 635	48 827	5.5	15 669	538	881
Barberton city	12 166	436	4 049	1 951	483	5 895	5.4	1 717	48	70
Bath township	3 662	227	356	1 969	67	3 277	8.0	199	-	16
Montrose-Ghent CDP	1 984	144	125	1 970	-	1 879	8.1	8	-	-
Boston township	731	25	217	1 958	23	438	6.0	60	2	6
Peninsula village	224	11	109	1 942	4	157	6.5	12	2	2
Boston Heights village	426	178	45	1 984	-	361	7.8	3	-	2
Clinton village	528	28	230	1 947	-	314	5.9	32	2	-
Copley township	5 439	877	403	1 975	98	3 390	6.3	376	15	15
Pigeon Creek CDP	336	8	-	1 973	-	308	9.0+	9	-	-
Coventry township	4 902	118	1 004	1 956	79	2 594	5.6	432	35	46
Portage Lakes CDP (part)	3 103	71	759	1 954	58	1 535	5.5	284	35	41
Cuyahoga Falls city	22 751	1 477	4 228	1 957	991	11 571	5.5	3 310	42	44
Fairlawn city	3 131	522	56	1 969	39	2 009	6.2	107	18	27
Franklin township	5 839	235	693	1 962	27	4 021	6.2	164	4	12
New Franklin village	923	9	86	1 961	7	565	6.0	30	4	4
Portage Lakes CDP (part)	1 372	24	239	1 960	20	921	6.2	75	-	-
Green city	9 180	1 050	554	1 974	85	5 697	6.1	398	24	15
Hudson city	7 640	810	542	1 980	73	6 592	8.3	225	5	8
Lakemore village	1 039	43	318	1 953	3	454	5.3	52	-	3
Macedonia city	3 361	596	185	1 974	9	2 682	6.9	71	-	22
Mogadore village (part)	1 112	-	146	1 957	-	727	5.9	16	-	-
Munroe Falls city	2 034	57	62	1 970	61	1 505	6.7	131	-	6
Northfield village	1 676	135	166	1 966	129	862	5.6	182	-	94
Northfield Center township	1 940	329	95	1 968	15	1 489	6.5	29	7	8
Norton city (part)	4 514	274	655	1 959	57	2 972	6.1	239	46	46
Reminderville village	937	47	8	1 977	4	672	6.4	14	-	-
Richfield township	2 032	270	244	1 964	-	1 661	7.0	54	13	13
Richfield village	1 273	88	164	1 961	-	996	6.6	36	13	13
Sagamore Hills township	4 022	1 154	117	1 978	20	2 690	6.5	356	-	-
Silver Lake village	1 316	6	214	1 956	-	1 017	7.1	53	-	-
Springfield township	6 267	419	976	1 959	72	3 208	5.6	441	22	16
Stow city	12 852	1 559	769	1 975	383	7 989	6.2	1 105	24	149
Tallmadge city (part)	6 431	571	479	1 967	107	4 211	6.2	499	14	8
Twinsburg city	6 838	1 547	228	1 988	82	4 699	6.5	369	17	9
Twinsburg township	849	267	72	1 982	-	580	6.2	42	5	5
Trumbull County	95 117	5 008	20 053	1 960	1 913	52 623	5.7	7 666	408	684
Bazetta township	2 721	488	173	1 976	27	1 437	5.6	137	15	9
Bloomfield township	400	31	139	1 956	2	240	6.0	20	13	15
Braceville township	1 118	90	269	1 960	8	646	5.9	31	6	7
Bristol township	1 164	69	295	1 965	-	792	6.2	32	7	-
Brookfield township	4 314	278	987	1 959	11	2 308	5.6	180	-	1
Brookfield Center CDP	541	14	98	1 961	-	382	6.1	18	-	1
Masury CDP (part)	927	33	305	1 951	-	487	5.6	27	-	-
West Hill CDP	1 125	36	401	1 948	11	502	5.3	110	-	-
Yankee Lake village	38	4	6	1 964	-	29	6.1	2	-	-
Champion township	3 785	274	533	1 962	32	2 493	6.0	133	-	-
Champion Heights CDP	1 893	89	278	1 958	26	1 069	5.7	92	-	-
Cortland city	2 902	424	222	1 977	30	1 783	6.0	202	-	-
Farmington township	792	98	250	1 965	16	569	6.2	35	7	31
West Farmington village	203	-	118	1940-	2	138	6.1	13	-	-
Fowler township	1 067	51	163	1 969	10	699	6.0	41	22	10
Greene township	360	13	102	1 969	-	230	6.0	22	-	-
Gustavus township	357	26	159	1 949	-	293	6.7	14	3	3
Hartford township	812	75	229	1 960	5	547	6.2	20	6	6
Howland township	8 290	664	590	1 968	179	5 429	6.2	626	6	19
Bolindale CDP	1 008	17	192	1 960	24	512	5.5	67	-	-
Howland Center CDP	2 578	152	138	1 970	-	1 989	6.7	49	-	-
Niles city (part)	933	35	13	1 970	142	364	4.7	334	-	-
Hubbard township	6 085	200	1 314	1 958	144	3 455	5.7	486	15	32
Hubbard city	3 667	149	781	1 958	140	1 984	5.7	397	7	7
Maplewood Park CDP	112	-	26	1 954	-	64	5.8	-	-	-
Masury CDP (part)	182	-	55	1 953	4	97	5.6	25	-	-
Johnston township	766	80	147	1 973	7	500	6.1	14	-	-
Kinsman township	830	28	391	1 945	5	590	6.6	47	5	17
Liberty township	10 533	216	1 833	1 959	138	5 466	5.6	869	45	12
Churchill CDP	1 183	9	109	1 965	8	524	5.3	90	-	-
Girard city (part)	4 966	149	1 377	1 954	34	2 432	5.5	448	24	-
Lordstown village	1 483	161	250	1 974	5	933	6.0	56	7	-
McDonald village	1 338	102	324	1 959	7	874	6.0	28	-	-
Mecca township	1 132	75	210	1 970	10	704	6.0	50	15	6
Mesopotamia township	723	95	202	1 972	20	452	6.3	59	80	142
Newton township	4 081	213	917	1 963	142	2 061	5.5	428	-	6
Newton Falls village	2 401	139	673	1 956	135	1 018	5.1	402	-	-
South Canal CDP	497	8	50	1 964	-	282	5.8	7	-	-
Orangeville village	78	7	41	1940-	2	49	6.6	7	-	-
Southington township	1 453	126	155	1 967	19	936	6.1	53	5	12
Vernon township	627	88	141	1 971	11	314	5.5	34	4	4
Vienna township	1 700	116	235	1 968	12	1 012	5.9	80	12	6
Girard city (part)	16	-	-	1 945	-	16	6.4	-	-	-
Vienna Center CDP	402	29	58	1 959	-	312	6.2	15	6	6
Warren city	21 351	350	6 043	1 953	619	10 430	5.5	2 598	101	195
Warren township	2 670	56	567	1 956	22	1 170	5.3	172	5	-
Leavittsburg CDP	812	19	233	1 950	-	426	5.6	53	5	-
Weathersfield township	12 185	514	3 172	1 959	430	6 211	5.5	1 192	29	151
Girard city (part)	6	-	-	1 945	-	6	6.0	-	-	-
Hilltop CDP	211	-	71	1 945	-	160	6.0	7	-	-

Table 19. **Physical Housing Characteristics: 2000**—Con.

[Data based on a sample (except Tables 65-68). For information on confidentiality protection, coverage, sampling error, and nonsampling error, see Appendix G.
For location of definitions, see "How to Use This Census Report"]

State County County Subdivision Place	Total housing units	Year structure built: 1995 to March 2000	Year structure built: 1939 or earlier	Year structure built: Median	Rooms: 1 or 2	Rooms: 6 or more	Rooms: Median	No bedrooms or 1 bedroom	Lacking complete plumbing facilities	Lacking complete kitchen facilities
Trumbull County—Con.										
Weathersfield township—Con.										
Mineral Ridge CDP (part)	952	13	223	1 970	49	527	5.8	131	7	-
Niles city (part)	8 601	308	2 584	1 956	310	4 325	5.5	911	15	123
Youngstown city (part)	-	-	-	-	-	-	-	-	-	-
Tuscarawas County	38 113	3 196	13 123	1 959	723	20 744	5.7	3 128	305	324
Auburn township	363	72	162	1 951	-	247	6.2	-	-	-
Bucks township	582	71	211	1 959	4	318	5.7	22	3	2
Baltic village (part)	261	38	119	1 944	4	168	6.1	13	3	2
Clay township	824	42	308	1 952	12	405	5.5	52	8	14
Gnadenhutten village (part)	530	25	200	1 951	5	292	5.7	29	2	2
Dover city	5 233	131	1 973	1 953	96	3 067	5.8	435	27	14
Dover township	1 810	228	397	1 968	40	1 230	6.3	89	27	36
Parral village	110	7	37	1 953	10	69	6.0	10	2	6
Fairfield township	605	118	155	1 975	-	316	5.6	50	15	-
Franklin township	1 748	194	467	1 970	42	975	5.8	178	8	14
Strasburg village	990	70	331	1 959	40	520	5.6	145	2	8
Goshen township	2 173	312	515	1 967	11	1 222	5.8	69	15	2
Barnhill village	144	32	56	1 972	2	66	5.4	2	-	2
Midvale village (part)	220	30	122	1940-	-	130	5.9	9	-	-
Roswell village (part)	59	9	29	1 940	-	26	5.4	-	-	-
Jefferson township	401	29	115	1 966	-	236	5.8	10	7	7
Stone Creek village	64	1	40	1940-	-	38	6.0	1	1	1
Lawrence township	2 162	322	308	1 977	13	1 310	6.0	89	13	13
Bolivar village	391	10	154	1 951	-	223	5.7	16	6	6
Zoar village	81	-	29	1 956	-	63	6.8	2	2	2
Mill township	4 361	245	2 218	1940-	90	2 315	5.6	485	33	50
Dennison village (part)	1 140	23	761	1940-	4	672	5.8	89	-	-
Midvale village (part)	3	-	-	1 965	-	3	8.0	-	-	-
Uhrichsville city	2 532	140	1 248	1 941	79	1 228	5.4	361	30	47
New Philadelphia city	7 830	512	2 949	1 956	304	3 755	5.4	1 082	33	68
Oxford township	2 289	108	946	1 950	45	976	5.2	256	18	19
Newcomerstown village (part)	1 851	54	859	1 944	45	759	5.2	230	9	19
Perry township	196	6	60	1 972	8	86	5.1	13	8	-
Rush township	360	53	166	1 958	2	202	5.7	2	18	10
Gnadenhutten village (part)	-	-	-	-	-	-	-	-	-	-
Salem township	654	83	257	1 959	-	414	6.0	13	14	14
Newcomerstown village (part)	-	-	-	-	-	-	-	-	-	-
Port Washington village	215	18	115	1940-	-	138	5.9	13	-	-
Sandy township	1 364	141	322	1 973	14	735	5.6	39	8	5
Mineral City village	330	8	198	1940-	2	178	5.7	19	3	-
Sugar Creek township	1 387	98	454	1 965	4	934	6.3	52	-	6
Sugarcreek village	915	53	327	1 961	4	618	6.2	48	-	2
Union township	616	109	124	1 974	11	278	5.4	20	6	8
Dennison village (part)	85	24	3	1 977	-	29	5.2	-	-	-
Roswell village (part)	39	5	19	1 941	-	24	5.9	3	-	-
Warren township	624	55	121	1 969	7	369	5.9	34	-	-
Warwick township	1 159	86	396	1 956	15	626	5.7	84	15	21
Gnadenhutten village (part)	6	-	2	1 945	-	2	5.0	-	-	-
Midvale village (part)	-	-	-	-	-	-	-	-	-	-
Tuscarawas village	400	30	161	1 953	6	222	5.7	27	3	5
Washington township	320	30	113	1 971	-	156	5.5	15	16	8
Wayne township	573	131	153	1 973	5	279	5.5	22	13	13
York township	479	20	233	1 949	-	293	6.0	17	-	-
Union County	15 217	2 901	3 962	1 973	157	9 633	6.1	982	80	130
Allen township	553	129	121	1 981	-	431	6.8	-	-	-
Claibourne township	1 389	45	655	1 944	29	912	6.2	110	9	8
Richwood village	963	22	449	1 945	22	582	6.0	96	7	8
Darby township	694	66	264	1 966	-	509	6.4	8	7	5
Marysville city (part)	-	-	-	-	-	-	-	-	-	-
Unionville Center village	109	5	77	1940-	-	53	5.5	2	3	-
Dover township	816	90	163	1 978	-	548	6.1	8	13	19
Marysville city (part)	-	-	-	-	-	-	-	-	-	-
Jackson township	319	40	134	1 964	-	221	6.3	13	-	-
Jerome township	1 512	163	373	1 971	9	1 148	6.7	37	5	-
Dublin city (part)	10	-	10	1940-	-	10	8.0	-	-	-
Plain City village (part)	366	2	163	1 946	9	193	5.7	23	5	-
Leesburg township	603	81	321	1940-	2	412	6.2	56	10	22
Magnetic Springs village	161	4	118	1940-	2	64	5.0	34	3	9
Liberty township	588	129	204	1 974	12	404	6.2	26	12	12
Millcreek township	454	83	73	1 979	8	293	6.1	16	-	-
Marysville city (part)	-	-	-	-	-	-	-	-	-	-
Paris township	6 463	1 885	958	1 979	83	3 394	5.6	659	17	48
Marysville city (part)	5 951	1 829	854	1 980	83	2 938	5.5	650	17	36
Taylor township	518	48	185	1 967	-	410	6.9	15	-	-
Union township	595	47	261	1 950	7	465	6.4	21	-	9
Milford Center village	241	11	134	1940-	-	168	6.3	6	-	-
Washington township	280	45	101	1 949	-	208	6.9	-	7	7
York township	433	50	149	1 962	7	278	6.1	13	-	-
Van Wert County	12 363	695	4 857	1 951	192	8 183	6.2	745	104	161
Harrison township	381	37	166	1 945	-	289	6.7	-	-	-
Hoaglin township	232	27	72	1 963	-	180	6.5	-	-	7
Jackson township	195	11	132	1940-	7	174	7.1	7	-	3
Jennings township	255	13	92	1 957	-	189	6.5	6	11	14
Venedocia village (part)	26	-	18	1940-	-	18	6.2	-	-	-
Liberty township	726	20	294	1 951	2	495	6.4	29	12	2
Ohio City village	342	6	143	1 948	2	204	5.9	22	2	2
Pleasant township	4 977	212	2 007	1 949	146	2 957	5.9	521	23	79
Van Wert city (part)	4 145	167	1 830	1 945	135	2 287	5.7	495	23	73
Ridge township	1 250	87	314	1 964	-	840	6.3	21	11	6
Van Wert city (part)	799	43	184	1 962	-	467	5.9	21	5	6
Tully township	827	47	391	1 944	-	634	6.6	30	2	4
Convoy village	470	19	234	1 940	-	336	6.3	19	2	4
Union township	377	43	99	1 958	2	306	6.9	8	-	-
Scott village (part)	98	6	27	1 953	2	67	6.7	2	-	-
Washington township	2 114	133	812	1 952	34	1 336	6.1	100	23	29

Table 19. **Physical Housing Characteristics: 2000**—Con.

[Data based on a sample (except Tables 65-68). For information on confidentiality protection, coverage, sampling error, and nonsampling error, see Appendix G.
For location of definitions, see "How to Use This Census Report"]

State County County Subdivision Place	Total housing units	Year structure built			Rooms			No bedrooms or 1 bedroom	Lacking complete plumbing facilities	Lacking complete kitchen facilities
		1995 to March 2000	1939 or earlier	Median	1 or 2	6 or more	Median			
Van Wert County—Con.										
Washington township—Con.										
Delphos city (part)	1 282	40	528	1 948	18	743	5.9	81	6	-
Middle Point village	247	5	121	1 941	-	163	6.2	3	5	3
Willshire township	714	32	306	1 949	1	524	6.4	9	19	17
Willshire village	198	8	85	1 946	1	112	5.8	6	-	-
Wren village	98	-	57	1940-	-	60	6.1	3	4	4
York township	315	33	172	1940-	-	259	6.8	14	3	-
Elgin village	18	4	7	1 943	-	18	6.5	-	-	-
Venedocia village (part)	36	3	19	1940-	-	22	6.1	3	-	-
Vinton County	5 653	621	1 069	1 974	150	2 372	5.2	473	306	231
Brown township	137	7	44	1 972	7	29	5.0	13	3	-
Clinton township	819	79	225	1 964	20	372	5.3	57	50	34
Hamden village	381	31	141	1 955	2	153	5.2	24	13	16
Eagle township	182	25	17	1 973	13	64	5.1	24	7	-
Elk township	1 370	107	288	1 971	42	636	5.3	148	55	45
McArthur village	864	47	219	1 961	22	407	5.4	88	11	9
Harrison township	435	56	70	1 977	6	166	5.2	29	30	19
Jackson township	343	69	32	1 981	-	167	5.5	5	22	12
Knox township	264	27	44	1 980	14	107	5.2	59	4	4
Madison township	343	54	82	1 972	-	122	5.2	2	17	17
Zaleski village	170	13	61	1 960	-	76	5.4	2	7	7
Richland township	658	65	60	1 978	26	279	5.2	66	46	32
Swan township	382	31	56	1 976	10	130	5.0	48	38	42
Vinton township	295	43	63	1 983	7	102	5.0	7	15	7
Wilkesville township	425	58	88	1 975	5	198	5.4	15	19	19
Wilkesville village	79	7	28	1 961	-	46	6.2	5	-	-
Warren County	58 692	13 587	4 769	1 980	1 012	37 760	6.2	3 933	165	150
Clear Creek township	7 486	1 748	404	1 985	40	6 089	7.1	172	6	8
Five Points CDP	753	83	6	1 986	-	713	8.1	-	-	-
Springboro city (part)	4 324	1 211	142	1 989	26	3 437	7.1	115	-	-
Deerfield township	9 692	2 944	263	1 989	128	6 629	6.8	559	37	8
Landen CDP	5 144	745	60	1 987	89	3 194	6.4	399	17	-
Loveland Park CDP (part)	544	111	68	1 961	-	313	5.9	28	20	-
Franklin township	11 186	1 086	1 063	1 966	204	5 772	5.6	1 132	29	21
Carlisle village (part)	1 846	202	89	1 968	63	1 018	5.7	138	8	14
Franklin city	4 823	580	772	1 965	57	1 904	5.2	741	12	-
Hunter CDP	709	10	13	1 964	-	516	6.1	-	-	-
Middletown city (part)	784	61	10	1 977	50	305	4.5	147	-	-
Hamilton township	3 856	1 504	341	1 988	27	2 855	6.6	134	13	17
Maineville village	412	132	53	1 988	27	246	5.9	91	-	-
South Lebanon village (part)	30	5	14	1 951	-	5	4.3	-	-	-
Harlan township	1 306	188	212	1 972	21	958	6.2	47	-	-
Blanchester village (part)	-	-	-	-	-	-	-	-	-	-
Butlerville village	83	4	22	1 957	-	53	5.9	2	-	-
Pleasant Plain village	59	-	35	1940-	6	31	5.6	12	-	-
Lebanon city	6 205	1 446	646	1 978	125	2 897	5.4	580	23	4
Loveland city (part)	76	68	8	1 997	-	76	9.0+	-	-	-
Mason city	8 127	2 875	241	1 988	193	5 829	6.9	575	-	9
Massie township	380	44	140	1 962	-	270	6.3	4	2	2
Harveysburg village	208	37	79	1 958	-	142	6.2	4	2	2
Salem township	1 614	154	303	1 962	52	970	5.9	139	16	32
Morrow village	487	51	168	1 951	22	246	5.5	84	5	7
Turtlecreek township	3 416	606	331	1 981	136	2 194	6.3	245	-	18
Middletown city (part)	173	91	-	1 995	-	55	5.1	-	-	-
Monroe city (part)	14	8	6	1 999	-	14	8.0	-	-	-
Union township	1 863	298	148	1 966	35	934	5.5	190	5	12
South Lebanon village (part)	1 038	88	91	1 962	26	279	4.8	173	5	5
Washington township	716	188	152	1 975	5	522	6.4	11	6	6
Wayne township	2 769	438	517	1 974	46	1 765	6.1	145	28	13
Corwin village	101	34	32	1 950	-	57	5.7	3	-	-
Waynesville village	1 066	172	219	1 975	14	613	5.8	82	1	4
Washington County	27 760	2 172	6 684	1 967	606	15 297	5.7	2 463	425	364
Adams township	862	78	310	1 957	3	456	5.6	68	3	-
Lowell village	293	6	159	1940-	3	175	5.9	24	3	-
Aurelius township	195	15	76	1 951	-	129	6.1	20	5	-
Macksburg village	97	7	46	1 942	-	66	6.1	5	5	-
Barlow township	964	137	218	1 974	8	610	6.1	8	9	-
Belpre city	3 291	107	452	1 966	114	1 442	5.3	354	12	10
Belpre township	1 708	135	200	1 975	33	1 018	5.9	90	25	20
Decatur township	565	96	139	1 975	-	323	5.8	35	-	11
Dunham township	987	138	52	1 980	17	597	6.1	41	6	3
Fairfield township	365	56	118	1 976	-	235	6.8	-	33	33
Fearing township	487	136	88	1 981	-	289	5.9	83	8	-
Devola CDP (part)	-	-	-	-	-	-	-	-	-	-
Grandview township	898	41	274	1 957	31	395	5.3	92	40	16
Matamoras village	457	14	164	1 954	13	214	5.4	57	3	1
Independence township	162	25	52	1 966	-	57	5.1	12	6	6
Lawrence township	376	45	105	1 966	-	222	6.0	13	31	12
Liberty township	241	15	60	1 972	7	124	5.5	50	23	13
Ludlow township	154	-	56	1 954	-	98	6.1	6	-	19
Marietta city	6 572	295	2 832	1 948	201	3 377	5.6	1 052	26	68
Marietta township	2 018	151	208	1 975	67	1 124	5.8	136	18	6
Muskingum township	2 009	123	241	1 969	21	1 351	6.3	134	6	6
Devola CDP (part)	1 131	41	105	1 965	-	847	6.6	6	-	-
Newport township	934	74	178	1 971	15	485	5.6	41	34	28
Palmer township	207	20	53	1 977	7	110	5.7	14	6	6
Salem township	443	46	146	1 959	11	317	6.1	14	3	3
Lower Salem village	41	-	22	1940-	-	31	6.9	3	1	1
Warren township	1 566	173	162	1 976	26	837	5.7	63	38	18
Waterford township	1 750	71	427	1 968	45	1 002	5.8	124	37	30
Beverly village	595	26	120	1 965	11	303	5.5	37	-	-
Watertown township	602	93	168	1 970	-	452	6.2	13	22	22
Wesley township	404	102	69	1 977	-	247	5.8	-	34	34

Table 19. **Physical Housing Characteristics: 2000**—Con.

[Data based on a sample (except Tables 65-68). For information on confidentiality protection, coverage, sampling error, and nonsampling error, see Appendix G.
For location of definitions, see "How to Use This Census Report"]

State County County Subdivision Place	Total housing units	Year structure built			Rooms			No bedrooms or 1 bedroom	Lacking complete plumbing facilities	Lacking complete kitchen facilities
		1995 to March 2000	1939 or earlier	Median	1 or 2	6 or more	Median			
Wayne County	42 324	4 438	10 156	1 967	1 070	23 777	5.8	3 580	413	578
Baughman township	1 762	138	618	1 958	24	1 159	6.2	125	6	6
Marshallville village (part)	244	25	97	1 960	2	150	5.9	6	-	-
Orrville city (part)	514	21	187	1 951	22	249	5.4	98	6	-
Canaan township	1 807	242	570	1 967	6	1 086	5.9	86	9	5
Burbank village (part)	84	3	60	1940-	-	52	6.2	8	-	-
Creston village (part)	860	110	276	1 965	-	456	5.6	42	9	5
Chester township	1 030	116	331	1 966	22	689	6.2	34	10	19
Chippewa township	3 887	385	668	1 971	34	2 354	6.0	152	22	13
Doylestown village	1 151	129	295	1 965	15	774	6.3	81	8	4
Marshallville village (part)	67	6	15	1 958	-	44	5.9	2	-	-
Rittman city (part)	6	-	-	1 945	-	6	7.0	-	-	-
Clinton township	1 290	89	409	1 964	11	761	5.9	103	3	12
Shreve village	699	21	257	1 956	11	355	5.5	83	3	6
Congress township	1 680	180	512	1 971	12	887	5.6	89	16	38
Burbank village (part)	23	1	22	1940-	-	10	5.3	2	-	-
Congress village	75	3	41	1940-	-	34	5.3	4	-	-
West Salem village	630	58	212	1 969	10	248	5.1	58	2	5
East Union township	2 181	278	353	1 971	26	1 196	5.7	96	42	89
Apple Creek village	408	54	138	1 957	7	240	6.0	22	2	3
Franklin township	1 192	177	262	1 971	21	776	6.2	36	3	3
Green township	4 798	410	1 355	1 964	66	2 803	5.9	312	33	20
Orrville city (part)	2 991	260	934	1 962	54	1 650	5.7	279	19	12
Smithville village	578	25	158	1 962	12	299	5.6	22	8	2
Milton township	3 573	201	1 009	1 958	112	1 983	5.7	333	6	14
Rittman city (part)	2 468	131	660	1 956	78	1 232	5.5	255	-	8
Norton city (part)	-	-	-	-	-	-	-	-	-	-
Paint township	699	52	233	1 968	22	460	6.4	57	71	94
Mount Eaton village	110	2	62	1940-	1	65	6.3	13	-	-
Plain township	1 045	156	271	1 971	16	694	6.1	50	12	23
Salt Creek township	913	135	242	1 972	20	557	6.2	98	73	139
Fredericksburg village	197	7	115	1940-	2	119	5.9	15	-	2
Sugar Creek township	2 215	313	529	1 971	16	1 379	6.1	87	53	49
Dalton village	622	85	202	1 966	9	371	5.9	42	-	-
Wayne township	1 370	283	238	1 977	-	853	6.1	38	12	5
Wooster city	10 743	1 020	2 367	1 965	504	5 037	5.4	1 634	42	43
Wooster township	2 139	263	189	1 971	158	1 103	5.6	250	-	6
Williams County	16 140	1 421	5 059	1 961	240	9 667	5.9	1 157	118	162
Brady township	1 169	98	413	1 962	10	725	6.0	94	2	2
West Unity village	769	33	259	1 962	10	374	5.4	88	2	2
Bridgewater township	598	99	153	1 977	11	405	6.1	28	-	-
Bryan city	3 750	179	945	1 959	109	1 900	5.5	481	27	39
Center township	1 170	104	184	1 973	-	779	6.3	17	9	9
Florence township	828	60	428	1940-	4	628	6.4	16	8	11
Blakeslee village	50	2	24	1 943	-	30	5.8	3	-	3
Edon village	375	19	186	1 941	-	252	6.2	7	2	2
Jefferson township	752	70	239	1 967	-	512	6.2	11	6	6
Holiday City village	17	-	3	1 971	-	7	5.4	-	-	-
Montpelier village (part)	-	-	-	-	-	-	-	-	-	-
Madison township	1 049	149	385	1 966	18	656	6.1	72	15	15
Pioneer village	644	122	200	1 974	10	350	5.7	57	4	4
Mill Creek township	357	30	201	1940-	2	254	6.3	20	4	2
Alvordton village	118	8	60	1940-	-	70	5.9	13	1	1
Northwest township	701	57	241	1 960	9	362	5.6	34	26	20
Pulaski township	1 146	144	143	1 970	18	564	5.5	46	-	6
St. Joseph township	1 180	143	374	1 958	10	752	6.0	37	-	10
Edgerton village	858	92	251	1 957	7	488	5.8	30	-	10
Springfield township	1 044	92	367	1 958	15	636	6.1	67	7	14
Stryker village	572	36	251	1 947	15	322	5.8	53	5	4
Superior township	2 396	196	986	1 949	34	1 494	5.9	234	14	28
Montpelier village (part)	1 841	113	843	1 944	31	1 086	5.8	226	7	25
Wood County	47 468	4 505	9 814	1 971	1 667	27 103	5.9	5 334	171	303
Bloom township	945	76	476	1940-	2	686	6.4	35	17	13
Bairdstown village	53	8	24	1 963	-	26	5.5	2	2	-
Bloomdale village	274	7	144	1940-	-	212	6.6	12	2	2
Cygnet village	228	7	136	1940-	2	141	6.0	20	11	11
Jerry City village (part)	71	5	37	1940-	-	58	6.5	1	-	-
Bowling Green city	10 615	1 156	1 662	1 972	979	4 177	4.8	2 431	6	40
Center township	392	62	105	1 972	-	351	7.5	-	-	-
Fostoria city (part)	509	35	15	1 973	4	174	5.0	86	5	11
Freedom township	1 043	52	451	1 951	10	765	6.6	46	8	-
Pemberville village	559	16	282	1940-	2	393	6.4	28	-	-
Grand Rapids township	683	86	209	1 967	15	393	5.8	28	2	7
Grand Rapids village	424	55	151	1 961	2	235	5.7	15	2	4
Henry township	1 633	198	678	1 952	31	1 049	6.1	154	19	15
North Baltimore village	1 347	162	572	1 950	31	827	6.0	154	19	15
Jackson township	281	9	164	1940-	-	232	7.4	-	-	-
Hoytville village	110	6	63	1940-	-	79	6.7	-	-	-
Lake township	4 365	324	589	1 968	74	2 307	5.6	264	5	21
Millbury village	430	33	64	1 968	6	286	6.1	9	-	2
Walbridge village	1 094	14	177	1 960	18	539	5.5	101	5	10
Liberty township	719	63	226	1 968	4	441	6.0	6	10	10
Portage village (part)	42	1	23	1940-	4	31	6.9	6	-	-
Middleton township	998	108	318	1 963	26	769	6.8	40	2	17
Haskins village	246	29	134	1940-	4	177	6.4	13	2	2
Milton township	449	11	219	1 942	2	353	6.9	8	9	5
Custar village	71	-	38	1940-	-	56	7.1	-	2	-
Milton Center village	78	-	56	1940-	2	53	6.4	2	5	5
Weston village (part)	53	2	23	1 949	-	31	6.3	6	-	-
Montgomery township	1 750	76	731	1 951	19	1 172	6.2	107	12	3
Bradner village	454	11	234	1940-	2	295	6.0	36	-	-
Risingsun village	251	-	129	1940-	2	175	6.1	17	2	2
Wayne village	342	8	179	1940-	5	216	6.1	21	1	1
Northwood city	2 121	147	254	1 971	14	1 276	5.9	150	9	22
Perry township	722	22	165	1 966	-	475	6.1	39	-	-
West Millgrove village	28	-	20	1940-	-	18	5.9	2	-	-
Perrysburg city	6 997	899	924	1 976	287	4 663	6.7	1 006	16	67

Table 19. **Physical Housing Characteristics: 2000**—Con.

[Data based on a sample (except Tables 65-68). For information on confidentiality protection, coverage, sampling error, and nonsampling error, see Appendix G.
For location of definitions, see "How to Use This Census Report"]

State **County** **County Subdivision** **Place**	Total housing units	Year structure built			Rooms			No bedrooms or 1 bedroom	Lacking complete plumbing facilities	Lacking complete kitchen facilities
		1995 to March 2000	1939 or earlier	Median	1 or 2	6 or more	Median			
Wood County—Con.										
Perrysburg township	5 475	522	331	1 979	61	3 028	5.9	314	9	34
Plain township	715	61	108	1 974	-	434	6.1	18	-	-
Portage township	613	34	328	1940-	21	421	6.3	58	16	10
Jerry City village (part)	96	13	39	1 959	-	59	5.9	6	6	-
Portage village (part)	127	2	69	1940-	6	74	6.3	19	-	3
Rossford city	2 742	123	642	1 959	38	1 496	5.7	328	2	7
Troy township	1 710	243	457	1 966	46	1 096	6.1	99	10	12
Luckey village	375	24	168	1 944	2	267	6.4	12	-	-
Washington township	640	73	260	1 964	-	485	7.2	17	-	-
Tontogany village	141	5	80	1940-	-	99	6.3	2	-	-
Webster township	454	49	192	1 951	5	372	7.4	18	9	9
Weston township	897	76	310	1 964	29	488	5.7	82	5	-
Weston village (part)	610	50	237	1 962	29	285	5.4	70	5	-
Wyandot County	9 324	606	3 799	1 952	194	5 778	6.1	748	33	24
Antrim township	508	35	242	1 943	-	372	6.4	13	-	5
Nevada village (part)	205	2	117	1940-	-	111	5.7	11	-	4
Crane township	3 263	184	1 095	1 957	117	1 702	5.6	419	25	7
Upper Sandusky city	2 951	170	975	1 958	117	1 444	5.4	419	25	7
Crawford township	2 047	113	805	1 952	65	1 156	5.8	234	-	-
Carey village	1 585	66	622	1 951	65	807	5.5	229	-	-
Eden township	398	40	198	1 940	-	292	6.6	8	-	-
Nevada village (part)	124	2	68	1940-	-	91	6.2	6	-	-
Jackson township	216	7	149	1940-	-	170	6.6	5	-	-
Kirby village (part)	67	-	58	1940-	-	42	5.9	5	-	-
Marseilles township	194	11	75	1 956	-	98	5.5	-	-	-
Marseilles village	60	-	28	1 947	-	41	6.1	-	-	-
Mifflin township	261	14	134	1940-	8	201	6.8	8	-	-
Kirby village (part)	-	-	-	-	-	-	-	-	-	-
Pitt township	410	42	134	1 963	-	308	6.3	-	1	1
Harpster village	94	2	54	1940-	-	73	6.7	-	-	-
Richland township	349	15	213	1940-	-	266	6.6	1	-	-
Wharton village	154	2	82	1940-	-	109	6.3	1	-	-
Ridge township	203	12	76	1 961	-	165	6.5	2	-	-
Salem township	369	36	169	1 953	-	282	6.6	7	3	3
Sycamore township	667	29	319	1 943	4	441	6.2	39	4	8
Sycamore village	416	24	225	1940-	4	286	6.2	26	4	8
Tymochtee township	439	68	190	1 955	-	325	6.7	12	-	-

Table 20. **Physical Housing Characteristics: 2000**

[Data based on a sample (except Tables 65-68). For information on confidentiality protection, coverage, sampling error, and nonsampling error, see Appendix G.
For location of definitions, see "How to Use This Census Report"]

State County Place	Total housing units	Year structure built			Rooms			No bedrooms or 1 bedroom	Lacking complete plumbing facilities	Lacking complete kitchen facilities
		1995 to March 2000	1939 or earlier	Median	1 or 2	6 or more	Median			
The State	**4 783 051**	**359 842**	**1 075 805**	**1 962**	**157 950**	**2 616 792**	**5.7**	**555 677**	**34 878**	**46 847**
COUNTY										
Adams County	11 822	1 203	2 412	1 974	283	5 395	5.4	1 047	548	507
Allen County	44 245	2 527	10 639	1 959	975	26 162	5.9	4 013	159	388
Ashland County	20 832	2 114	6 252	1 959	421	12 600	6.0	1 878	252	262
Ashtabula County	43 792	2 756	13 947	1 955	954	24 632	5.8	4 297	472	662
Athens County	24 901	2 960	6 094	1 970	1 504	10 441	5.2	3 350	484	499
Auglaize County	18 470	1 207	6 078	1 959	402	11 210	5.9	1 233	135	146
Belmont County	31 236	1 516	10 700	1 954	630	15 571	5.5	3 097	369	484
Brown County	17 193	2 736	2 974	1 976	245	9 085	5.6	1 133	251	281
Butler County	129 793	14 677	17 136	1 972	3 384	71 510	5.8	12 192	432	563
Carroll County	13 016	1 481	3 409	1 969	212	6 828	5.6	856	165	177
Champaign County	15 890	1 552	5 148	1 964	323	9 420	5.9	1 360	127	153
Clark County	61 056	2 911	15 128	1 959	1 234	32 315	5.6	6 278	437	520
Clermont County	69 226	9 597	5 757	1 977	1 699	40 003	5.9	6 774	279	582
Clinton County	16 577	2 151	4 329	1 966	514	8 991	5.7	1 553	162	209
Columbiana County	46 083	2 983	14 703	1 957	853	23 931	5.6	4 373	521	588
Coshocton County	16 107	1 362	4 756	1 961	383	8 330	5.6	1 501	275	324
Crawford County	20 178	612	7 294	1 954	399	11 534	5.8	1 938	159	154
Cuyahoga County	616 903	17 727	177 746	1 954	25 733	324 437	5.6	91 832	4 544	7 046
Darke County	21 583	1 336	7 885	1 957	279	12 869	5.9	1 345	137	176
Defiance County	16 040	1 277	4 301	1 963	297	10 210	6.1	992	120	116
Delaware County	42 374	13 886	5 199	1 989	741	29 881	6.8	2 491	167	147
Erie County	35 909	2 425	9 137	1 961	933	20 299	5.8	3 461	275	222
Fairfield County	47 922	5 976	9 798	1 972	779	30 236	6.1	3 494	103	215
Fayette County	11 904	1 027	3 238	1 960	238	6 414	5.7	1 005	38	52
Franklin County	471 016	48 268	58 221	1 970	26 680	229 224	5.4	70 611	2 082	3 064
Fulton County	16 232	1 413	5 254	1 963	261	10 491	6.2	952	108	98
Gallia County	13 498	1 501	2 376	1 973	347	6 245	5.4	1 189	403	388
Geauga County	32 805	3 380	4 994	1 971	274	24 909	6.9	1 348	226	457
Greene County	58 224	5 142	5 962	1 969	2 030	34 600	6.0	5 702	240	654
Guernsey County	18 771	1 592	5 709	1 965	600	8 878	5.4	2 189	702	656
Hamilton County	373 393	13 227	96 403	1 958	22 134	181 631	5.4	77 703	2 322	3 502
Hancock County	29 785	3 237	8 039	1 963	652	17 812	6.0	2 959	112	160
Hardin County	12 907	1 069	4 609	1 956	217	7 651	5.9	1 090	173	190
Harrison County	7 680	555	2 621	1 958	203	4 092	5.7	616	325	354
Henry County	11 622	712	4 235	1 958	224	7 912	6.3	686	48	59
Highland County	17 583	2 279	4 329	1 970	356	9 024	5.6	1 344	256	206
Hocking County	12 141	1 252	2 883	1 970	256	5 721	5.4	1 224	346	328
Holmes County	12 280	1 400	3 283	1 973	254	7 406	6.1	896	309	580
Huron County	23 594	2 360	7 668	1 960	624	13 817	5.9	2 187	137	148
Jackson County	13 909	1 456	3 134	1 968	200	6 682	5.4	1 392	318	356
Jefferson County	33 291	1 094	9 119	1 955	530	17 795	5.6	2 747	361	465
Knox County	21 793	2 330	6 531	1 963	461	13 374	6.0	1 827	294	336
Lake County	93 487	6 339	10 585	1 966	1 971	57 601	6.0	7 688	219	401
Lawrence County	27 189	2 692	4 128	1 969	409	12 946	5.4	1 989	418	496
Licking County	58 760	7 331	12 074	1 969	1 701	34 486	5.9	5 435	327	526
Logan County	21 571	1 950	6 205	1 962	400	11 566	5.7	2 005	211	226
Lorain County	111 368	8 319	20 013	1 963	2 896	65 922	5.9	10 175	443	759
Lucas County	196 259	8 025	52 024	1 957	7 173	107 799	5.7	26 399	990	1 455
Madison County	14 399	1 373	3 405	1 969	405	7 764	5.7	1 288	109	117
Mahoning County	111 762	5 945	24 486	1 957	3 011	61 892	5.7	11 196	738	1 154
Marion County	26 298	1 388	8 620	1 957	665	15 931	5.9	2 340	178	277
Medina County	56 793	8 428	7 759	1 975	739	38 439	6.4	3 116	281	318
Meigs County	10 782	1 105	2 897	1 970	358	5 425	5.5	953	543	425
Mercer County	15 875	1 299	4 083	1 964	174	9 806	6.0	899	108	162
Miami County	40 554	3 477	11 112	1 961	618	24 080	5.9	3 226	95	279
Monroe County	7 212	582	2 364	1 963	236	3 823	5.6	662	565	535
Montgomery County	248 443	10 483	40 522	1 962	8 534	129 002	5.6	32 360	1 323	1 949
Morgan County	7 771	602	2 330	1 965	483	3 667	5.4	1 055	741	701
Morrow County	12 132	1 655	3 409	1 971	138	7 448	6.0	558	176	207
Muskingum County	35 163	2 957	9 103	1 962	868	16 911	5.4	3 392	463	470
Noble County	5 480	602	1 777	1 966	156	2 892	5.6	464	254	190
Ottawa County	25 532	2 581	5 609	1 965	725	12 597	5.5	2 421	136	150
Paulding County	8 478	668	2 149	1 964	145	5 187	5.9	425	123	135
Perry County	13 655	1 311	4 478	1 964	193	7 054	5.6	1 081	139	136
Pickaway County	18 596	2 042	4 273	1 970	269	10 391	5.8	1 398	95	122
Pike County	11 602	1 480	1 446	1 974	215	5 125	5.3	944	237	223
Portage County	60 096	6 544	9 492	1 970	1 898	33 568	5.8	6 098	339	404
Preble County	17 186	1 618	5 184	1 963	392	10 066	5.9	1 164	325	316
Putnam County	12 753	980	3 798	1 964	205	8 819	6.3	661	100	94
Richland County	53 062	3 336	12 327	1 959	1 512	29 299	5.7	5 338	432	590
Ross County	29 461	3 466	6 735	1 965	464	14 101	5.4	2 474	384	371
Sandusky County	25 253	1 481	9 103	1 954	646	15 187	5.9	2 241	107	321
Scioto County	34 054	2 282	8 485	1 959	995	16 406	5.4	3 388	542	723
Seneca County	23 692	1 195	9 773	1 951	510	14 324	6.0	2 188	247	436
Shelby County	18 682	1 893	4 784	1 966	242	10 799	5.8	1 423	58	87
Stark County	157 024	8 860	37 633	1 960	3 420	91 560	5.9	14 524	650	986
Summit County	230 880	16 137	50 865	1 959	7 542	132 404	5.8	26 345	881	1 521
Trumbull County	95 117	5 008	20 053	1 960	1 913	52 623	5.7	7 666	408	684
Tuscarawas County	38 113	3 196	13 123	1 959	723	20 744	5.7	3 128	305	324
Union County	15 217	2 901	3 962	1 973	157	9 633	6.1	982	80	130
Van Wert County	12 363	695	4 857	1 951	192	8 183	6.2	745	104	161
Vinton County	5 653	621	1 069	1 974	150	2 372	5.2	473	306	231
Warren County	58 692	13 587	4 769	1 980	1 012	37 760	6.2	3 933	165	150
Washington County	27 760	2 172	6 684	1 967	606	15 297	5.7	2 463	425	364
Wayne County	42 324	4 438	10 156	1 967	1 070	23 777	5.8	3 580	413	578
Williams County	16 140	1 421	5 059	1 961	240	9 667	5.9	1 157	118	162
Wood County	47 468	4 505	9 814	1 971	1 667	27 103	5.9	5 334	171	303
Wyandot County	9 324	606	3 799	1 952	194	5 778	6.1	748	33	24

Table 20. **Physical Housing Characteristics: 2000**—Con.

[Data based on a sample (except Tables 65-68). For information on confidentiality protection, coverage, sampling error, and nonsampling error, see Appendix G.
For location of definitions, see "How to Use This Census Report"]

State County Place	Total housing units	Year structure built			Rooms			No bedrooms or 1 bedroom	Lacking complete plumbing facilities	Lacking complete kitchen facilities
		1995 to March 2000	1939 or earlier	Median	1 or 2	6 or more	Median			
PLACE										
Aberdeen village, Brown County	829	86	68	1 978	23	282	4.8	156	3	15
Ada village, Hardin County	1 944	163	611	1 962	97	788	5.0	314	-	7
Adamsville village, Muskingum County	52	-	20	1 953	-	21	5.0	2	-	5
Addyston village, Hamilton County	412	17	208	1940-	14	126	4.6	68	5	9
Adelphi village, Ross County	185	8	78	1 950	-	78	5.3	3	2	2
Adena village	392	4	205	1940-	3	235	5.9	14	23	19
Harrison County (part)	58	-	23	1 948	-	35	5.9	2	-	-
Jefferson County (part)	334	4	182	1940-	3	200	5.9	12	23	19
Akron city, Summit County	97 265	2 880	33 754	1 950	4 635	48 827	5.5	15 669	538	881
Albany village, Athens County	414	40	119	1 966	10	213	5.6	22	4	4
Alexandria village, Licking County	7	-	-	1 989	-	-	5.0	-	-	-
Alger village, Hardin County	412	43	108	1 961	7	186	5.3	53	-	3
Alliance city	9 661	324	3 817	1 947	243	5 242	5.7	1 344	36	69
Mahoning County (part)	20	-	20	1940-	-	14	6.0	-	-	-
Stark County (part)	9 641	324	3 797	1 947	243	5 228	5.7	1 344	36	69
Alvordton village, Williams County	118	8	60	1940-	-	70	5.9	13	1	1
Amanda village, Fairfield County	267	20	124	1 944	-	131	5.5	11	-	-
Amberley village, Hamilton County	1 398	26	106	1 958	-	1 325	7.9	-	-	-
Amelia village, Clermont County	1 111	276	97	1 980	36	426	5.1	209	-	-
Amesville village, Athens County	82	2	60	1940-	-	66	6.8	-	1	1
Amherst city, Lorain County	4 610	529	760	1 965	61	3 258	6.4	211	-	-
Amsterdam village, Jefferson County	255	1	166	1940-	18	164	6.1	26	5	12
Andover village, Ashtabula County	479	6	255	1940-	7	267	5.7	67	-	1
Anna village, Shelby County	481	64	123	1 969	8	284	5.9	14	-	5
Ansonia village, Darke County	475	16	184	1 952	-	225	5.4	10	-	-
Antioch village, Monroe County	43	-	31	1940-	-	35	6.4	-	1	1
Antwerp village, Paulding County	787	31	224	1 959	20	409	5.6	70	2	6
Apple Creek village, Wayne County	408	54	138	1 957	7	240	6.0	22	2	3
Aquilla village, Geauga County	145	7	26	1 948	-	81	5.7	4	-	-
Arcadia village, Hancock County	219	7	99	1 946	-	149	6.1	10	-	2
Arcanum village, Darke County	901	63	361	1 954	7	551	5.9	52	26	-
Archbold village, Fulton County	1 803	206	355	1 968	82	919	5.6	185	13	24
Arlington village, Hancock County	535	43	227	1 950	6	382	6.2	22	-	-
Arlington Heights village, Hamilton County	418	2	217	1940-	22	160	4.8	131	3	6
Ashland city, Ashland County	8 864	546	2 548	1 955	280	4 618	5.6	1 302	37	54
Ashley village, Delaware County	500	31	227	1 948	2	267	5.7	51	2	2
Ashtabula city, Ashtabula County	9 083	136	3 599	1 948	263	4 584	5.5	1 406	41	132
Ashville village, Pickaway County	1 347	263	371	1 973	50	670	5.5	226	5	-
Athalia village, Lawrence County	158	17	33	1 970	-	48	5.0	11	4	4
Athens city, Athens County	6 703	503	1 562	1 963	863	2 417	4.6	1 732	7	35
Attica village, Seneca County	437	27	217	1 940	7	282	6.3	58	4	8
Aurora city, Portage County	5 361	1 258	296	1 982	51	4 049	7.1	224	-	-
Austintown CDP, Mahoning County	14 178	707	684	1 966	696	6 853	5.4	2 242	74	68
Avon city, Lorain County	4 291	1 490	497	1 982	5	3 236	6.7	60	18	18
Avon Lake city, Lorain County	6 934	770	598	1 971	25	5 246	7.0	327	7	-
Bailey Lakes village, Ashland County	174	4	9	1 962	-	101	5.9	6	-	-
Bainbridge CDP, Geauga County	1 303	29	83	1 969	-	1 177	7.8	9	-	11
Bainbridge village, Ross County	436	35	175	1 951	-	177	5.1	29	4	-
Bairdstown village, Wood County	53	8	24	1 963	-	26	5.5	2	2	-
Ballville CDP, Sandusky County	1 391	78	156	1 965	-	956	6.2	14	-	-
Baltic village	279	42	126	1 945	4	174	6.0	13	3	2
Coshocton County (part)	-	-	-	-	-	-	-	-	-	-
Holmes County (part)	18	4	7	1 954	-	6	5.3	-	-	-
Tuscarawas County (part)	261	38	119	1 944	4	168	6.1	13	3	2
Baltimore village, Fairfield County	1 195	35	433	1 953	36	626	5.6	167	4	-
Barberton city, Summit County	12 166	436	4 049	1 951	483	5 895	5.4	1 717	48	70
Barnesville village, Belmont County	1 999	76	958	1 942	50	1 001	5.5	260	13	16
Barnhill village, Tuscarawas County	144	32	56	1 972	2	66	5.4	2	-	2
Batavia village, Clermont County	715	3	249	1 954	34	414	5.8	86	8	8
Batesville village, Noble County	46	1	29	1940-	-	35	6.2	3	2	2
Bay View village, Erie County	360	12	78	1 954	2	171	5.4	30	2	-
Bay Village city, Cuyahoga County	6 401	77	924	1 956	181	5 271	7.0	249	12	-
Beach City village, Stark County	483	19	219	1 944	8	270	5.7	46	5	5
Beachwood city, Cuyahoga County	5 447	285	39	1 971	255	3 109	6.1	856	8	81
Beallsville village, Monroe County	183	6	81	1 946	2	90	5.5	21	-	6
Beaver village, Pike County	230	39	77	1 963	3	102	5.3	43	5	5
Beavercreek city, Greene County	14 833	1 564	351	1 973	150	11 389	7.0	603	24	57
Beaverdam village, Allen County	144	2	88	1940-	-	102	6.6	3	-	-
Beckett Ridge CDP, Butler County	3 214	836	22	1 991	22	2 408	7.4	70	-	-
Bedford city, Cuyahoga County	7 062	81	1 467	1 957	405	2 856	5.1	1 436	43	35
Bedford Heights city, Cuyahoga County	5 577	53	177	1 965	254	2 301	5.1	1 151	7	22
Beechwood Trails CDP, Licking County	773	150	-	1 984	-	689	7.1	-	-	8
Bellaire city, Belmont County	2 514	8	1 199	1 942	128	1 049	5.2	446	14	50
Bellbrook city, Greene County	2 700	287	93	1 968	9	2 074	6.7	100	9	-
Belle Center village, Logan County	351	12	189	1940-	-	225	6.2	6	-	1
Bellefontaine city, Logan County	5 709	423	1 868	1 956	184	2 851	5.5	943	13	30
Belle Valley village, Noble County	119	8	80	1940-	-	58	5.5	3	-	3
Bellevue city	3 557	223	1 380	1 950	117	1 990	5.8	377	24	50
Erie County (part)	-	-	-	-	-	-	-	-	-	-
Huron County (part)	1 673	58	710	1 945	47	924	5.7	192	18	4
Sandusky County (part)	1 884	165	670	1 953	70	1 066	5.9	185	6	46
Bellville village, Richland County	809	67	313	1 951	26	411	5.5	123	2	10
Belmont village, Belmont County	234	6	126	1940-	5	132	5.7	17	2	2
Belmore village, Putnam County	56	2	34	1940-	-	39	6.3	5	6	9
Beloit village, Mahoning County	453	24	191	1 953	10	212	5.3	30	8	3
Belpre city, Washington County	3 291	107	452	1 966	114	1 442	5.3	354	12	10

Table 20. **Physical Housing Characteristics: 2000**—Con.

[Data based on a sample (except Tables 65-68). For information on confidentiality protection, coverage, sampling error, and nonsampling error, see Appendix G. For location of definitions, see "How to Use This Census Report"]

State County Place	Total housing units	Year structure built: 1995 to March 2000	Year structure built: 1939 or earlier	Year structure built: Median	Rooms: 1 or 2	Rooms: 6 or more	Rooms: Median	No bedrooms or 1 bedroom	Lacking complete plumbing facilities	Lacking complete kitchen facilities
PLACE—Con.										
Bentleyville village, Cuyahoga County	306	49	11	1 987	-	293	9.0+	3	-	-
Benton Ridge village, Hancock County	120	-	74	1940-	-	102	6.9	6	-	-
Berea city, Cuyahoga County	7 429	104	1 325	1 958	288	4 200	5.8	1 175	46	27
Bergholz village, Jefferson County	326	6	161	1 941	2	219	6.2	16	5	9
Berkey village, Lucas County	102	4	49	1 944	-	85	6.5	-	-	-
Berlin Heights village, Erie County	264	7	154	1940-	1	188	6.6	11	2	-
Bethel village, Clermont County	1 085	48	367	1 952	77	403	5.1	224	12	16
Bethesda village, Belmont County	683	28	295	1 953	5	283	5.1	116	6	7
Bettsville village, Seneca County	320	12	151	1 942	2	179	5.8	27	2	5
Beverly village, Washington County	595	26	120	1 965	11	303	5.5	37	-	-
Bexley city, Franklin County	4 974	48	2 186	1 943	156	3 694	6.9	381	20	17
Blacklick Estates CDP, Franklin County	3 466	138	20	1 968	49	2 213	6.0	303	7	9
Blakeslee village, Williams County	50	2	24	1 943	-	30	5.8	3	-	3
Blanchester village	1 768	102	448	1 962	28	840	5.4	226	11	-
Clinton County (part)	1 768	102	448	1 962	28	840	5.4	226	11	-
Warren County (part)	-	-	-	-	-	-	-	-	-	-
Bloomdale village, Wood County	274	7	144	1940-	-	212	6.6	12	2	2
Bloomingburg village, Fayette County	339	56	119	1 964	2	161	5.4	13	-	-
Bloomingdale village, Jefferson County	94	3	60	1940-	-	63	6.3	4	12	9
Bloomville village, Seneca County	393	16	246	1940-	1	257	6.2	35	5	4
Blue Ash city, Hamilton County	5 307	267	372	1 975	105	3 280	6.1	434	10	10
Bluffton village	1 377	160	400	1 958	53	778	5.8	219	4	-
Allen County (part)	1 302	151	391	1 956	48	746	5.8	192	-	-
Hancock County (part)	75	9	9	1 978	5	32	4.8	27	4	-
Boardman CDP, Mahoning County	16 831	498	1 328	1 964	402	9 321	5.8	1 647	61	61
Bolindale CDP, Trumbull County	1 008	17	192	1 960	24	512	5.5	67	-	-
Bolivar village, Tuscarawas County	391	10	154	1 951	-	223	5.7	16	6	6
Boston Heights village, Summit County	426	178	45	1 984	-	361	7.8	3	-	2
Botkins village, Shelby County	485	7	129	1 960	6	273	5.7	37	-	1
Bowerston village, Harrison County	158	4	85	1940-	4	75	5.4	26	2	2
Bowersville village, Greene County	129	9	72	1940-	3	75	5.9	19	2	2
Bowling Green city, Wood County	10 615	1 156	1 662	1 972	979	4 177	4.8	2 431	6	40
Bradford village	737	39	381	1940-	7	444	5.9	35	-	6
Darke County (part)	336	14	184	1940-	7	192	5.8	23	-	6
Miami County (part)	401	25	197	1 941	-	252	6.0	12	-	-
Bradner village, Wood County	454	11	234	1940-	2	295	6.0	36	-	-
Brady Lake village, Portage County	212	12	83	1 950	-	133	5.9	8	-	-
Bratenahl village, Cuyahoga County	800	60	267	1 961	8	541	6.2	55	-	-
Brecksville city, Cuyahoga County	5 220	363	345	1 972	43	4 045	7.2	217	11	8
Bremen village, Fairfield County	511	8	286	1940-	-	352	6.3	23	-	-
Brewster village, Stark County	912	47	292	1 956	28	474	5.6	71	8	4
Brice village, Franklin County	29	-	17	1940-	-	10	5.2	-	-	-
Bridgeport village, Belmont County	1 107	9	538	1 941	26	475	5.2	241	9	17
Bridgetown North CDP, Hamilton County	5 176	301	406	1 958	24	3 211	5.9	233	12	9
Brimfield CDP, Portage County	1 117	39	69	1 965	-	846	6.2	7	-	-
Broadview Heights city, Cuyahoga County	6 803	1 065	247	1 975	49	4 180	6.1	437	9	6
Brookfield Center CDP, Trumbull County	541	14	98	1 961	-	382	6.1	18	-	1
Brooklyn city, Cuyahoga County	5 521	330	359	1 958	294	2 098	5.1	1 048	13	13
Brooklyn Heights village, Cuyahoga County	649	27	83	1 958	-	517	6.8	-	-	2
Brook Park city, Cuyahoga County	8 370	125	177	1 962	255	4 890	5.8	479	12	17
Brookside village, Belmont County	297	-	128	1 944	4	176	5.9	23	-	2
Brookville village, Montgomery County	2 358	242	481	1 962	36	1 153	5.4	287	-	14
Broughton village, Paulding County	66	10	24	1 964	-	40	5.9	-	-	-
Brunswick city, Medina County	12 263	1 745	200	1 975	195	8 165	6.4	703	40	33
Bryan city, Williams County	3 750	179	945	1 959	109	1 900	5.5	481	27	39
Buchtel village	243	29	37	1 974	5	79	5.0	16	7	2
Athens County (part)	241	29	37	1 974	5	77	5.0	16	7	2
Hocking County (part)	2	-	-	1 945	-	2	9.0+	-	-	-
Buckeye Lake village	1 540	243	304	1 969	43	485	5.0	209	9	9
Fairfield County (part)	3	-	-	1 955	-	-	5.0	-	-	-
Licking County (part)	1 537	243	304	1 970	43	485	5.0	209	9	9
Buckland village, Auglaize County	103	-	53	1940-	-	58	5.8	8	-	-
Bucyrus city, Crawford County	5 958	170	2 074	1 955	224	3 053	5.6	838	53	94
Burbank village, Wayne County	107	4	82	1940-	-	62	6.1	10	-	-
Burgoon village, Sandusky County	82	5	52	1940-	-	64	6.2	-	-	-
Burkettsville village	96	2	33	1 953	-	78	6.2	2	-	2
Darke County (part)	28	-	11	1 945	-	26	6.2	2	-	2
Mercer County (part)	68	2	22	1 963	-	52	6.1	-	-	-
Burlington CDP, Lawrence County	1 140	86	57	1 971	27	472	5.2	116	-	-
Burton village, Geauga County	624	42	242	1 959	22	296	5.4	90	5	11
Butler village, Richland County	410	18	219	1940-	7	274	6.1	31	-	2
Butlerville village, Warren County	83	4	22	1 957	-	53	5.9	2	-	-
Byesville village, Guernsey County	1 141	55	434	1 952	20	483	5.2	163	5	5
Cadiz village, Harrison County	1 512	36	531	1 954	8	789	5.6	117	21	24
Cairo village, Allen County	188	9	93	1 941	-	135	6.2	3	2	2
Calcutta CDP, Columbiana County	1 454	179	136	1 971	26	692	5.4	170	23	35
Caldwell village, Noble County	896	47	417	1 943	16	492	5.7	71	4	5
Caledonia village, Marion County	249	10	100	1 949	3	176	6.1	18	-	2
Cambridge city, Guernsey County	5 557	168	2 367	1 947	164	2 436	5.2	1 014	43	23
Camden village, Preble County	930	95	271	1 967	7	344	5.1	101	-	4
Campbell city, Mahoning County	4 099	134	1 202	1 954	52	1 921	5.4	388	27	43
Canal Fulton village, Stark County	1 901	267	344	1 975	22	1 084	5.8	148	-	8

Table 20. **Physical Housing Characteristics: 2000**—Con.

[Data based on a sample (except Tables 65-68). For information on confidentiality protection, coverage, sampling error, and nonsampling error, see Appendix G.
For location of definitions, see "How to Use This Census Report"]

State County Place	Total housing units	Year structure built			Rooms			No bedrooms or 1 bedroom	Lacking complete plumbing facilities	Lacking complete kitchen facilities
		1995 to March 2000	1939 or earlier	Median	1 or 2	6 or more	Median			
PLACE—Con.										
Canal Winchester village	1 771	522	357	1 977	-	1 252	6.4	58	-	-
Fairfield County (part)	104	8	6	1 992	-	86	7.1	-	-	-
Franklin County (part)	1 667	514	351	1 976	-	1 166	6.3	58	-	-
Canfield city, Mahoning County	3 062	384	279	1 969	62	2 031	6.6	119	-	9
Canton city, Stark County	35 477	518	15 215	1 945	1 297	18 519	5.6	5 797	191	358
Cardington village, Morrow County	808	78	300	1 958	27	426	5.6	121	2	5
Carey village, Wyandot County	1 585	66	622	1 951	65	807	5.5	229	-	-
Carlisle village	1 962	209	89	1 967	63	1 115	5.7	138	8	14
Montgomery County (part)	116	7	-	1 965	-	97	6.1	-	-	-
Warren County (part)	1 846	202	89	1 968	63	1 018	5.7	138	8	14
Carroll village, Fairfield County	215	11	108	1940-	-	122	5.8	14	2	-
Carrollton village, Carroll County	1 532	204	661	1 951	43	657	5.2	230	-	8
Casstown village, Miami County	134	3	100	1940-	-	96	6.1	9	-	-
Castalia village, Erie County	385	19	146	1 949	1	240	6.0	20	-	1
Castine village, Darke County	49	3	24	1 952	-	31	5.9	6	-	-
Catawba village, Clark County	74	-	51	1940-	-	59	6.6	-	-	-
Cecil village, Paulding County	90	-	53	1940-	-	48	5.6	7	-	-
Cedarville village, Greene County	719	41	198	1 962	13	336	5.3	110	-	-
Celina city, Mercer County	4 511	321	843	1 965	110	2 242	5.5	463	24	75
Centerburg village, Knox County	549	25	256	1 944	7	330	6.0	67	2	2
Centerville village, Gallia County	50	2	20	1 952	-	30	5.8	-	4	-
Centerville city, Montgomery County	10 445	1 003	184	1 976	140	6 655	6.3	964	-	18
Chagrin Falls village, Cuyahoga County	2 047	14	715	1 960	157	1 225	6.3	296	13	18
Champion Heights CDP, Trumbull County	1 893	89	278	1 958	26	1 069	5.7	92	-	-
Chardon village, Geauga County	2 276	261	568	1 970	89	1 189	5.6	402	7	13
Chatfield village, Crawford County	88	2	64	1940-	-	64	6.1	1	-	-
Chauncey village, Athens County	494	64	180	1 957	13	188	5.1	36	3	-
Cherry Fork village, Adams County	59	-	27	1 946	-	36	6.0	3	1	-
Cherry Grove CDP, Hamilton County	1 536	-	28	1 969	-	1 361	7.6	-	17	9
Chesapeake village, Lawrence County	447	17	84	1 957	8	160	5.0	55	8	11
Cheshire village, Gallia County	116	12	55	1 945	13	69	5.9	14	5	12
Chesterhill village, Morgan County	150	6	88	1940-	-	104	6.3	4	-	2
Chesterland CDP, Geauga County	1 065	31	107	1 963	-	834	6.8	37	6	6
Chesterville village, Morrow County	67	-	50	1940-	-	48	6.2	-	-	-
Cheviot city, Hamilton County	4 348	-	1 827	1 945	234	1 911	5.2	1 013	9	27
Chickasaw village, Mercer County	141	5	27	1 970	-	87	5.9	4	-	-
Chillicothe city, Ross County	10 312	389	3 728	1 950	262	4 616	5.3	1 555	56	77
Chilo village, Clermont County	49	2	24	1 941	-	26	5.6	2	-	-
Chippewa Lake village, Medina County	401	9	109	1 957	11	199	5.5	42	5	3
Choctaw Lake CDP, Madison County	608	56	7	1 979	-	473	6.4	-	-	-
Christiansburg village, Champaign County	224	5	139	1940-	6	119	5.7	17	3	-
Churchill CDP, Trumbull County	1 183	9	109	1 965	8	524	5.3	90	-	-
Cincinnati city, Hamilton County	165 945	2 184	66 407	1 948	16 407	55 075	4.5	56 031	1 657	2 143
Circleville city, Pickaway County	5 700	307	1 502	1 961	176	2 466	5.3	808	24	46
Clarington village, Monroe County	198	5	83	1 949	7	98	5.5	14	-	-
Clarksburg village, Ross County	190	17	99	1940-	-	116	6.0	28	2	5
Clarksville village, Clinton County	224	4	132	1940-	2	107	5.4	14	2	2
Clay Center village, Ottawa County	122	4	97	1940-	-	73	5.8	7	-	-
Clayton city, Montgomery County	5 227	195	375	1 971	71	4 041	7.0	234	22	17
Cleveland city, Cuyahoga County	215 844	3 482	106 352	1 940	11 483	91 078	5.2	39 739	3 238	4 834
Cleveland Heights city, Cuyahoga County	21 826	68	11 896	1940-	1 260	14 520	6.3	3 652	85	347
Cleves village, Hamilton County	1 010	206	369	1 958	7	560	5.8	134	-	6
Clifton village	82	3	58	1940-	-	60	6.1	6	-	2
Clark County (part)	25	3	13	1940-	-	18	6.3	-	-	-
Greene County (part)	57	-	45	1940-	-	42	6.1	6	-	2
Clinton village, Summit County	528	28	230	1 947	-	314	5.9	32	2	-
Cloverdale village, Putnam County	76	12	27	1 958	-	52	6.1	1	-	-
Clyde city, Sandusky County	2 438	93	954	1 953	23	1 380	5.8	189	-	9
Coal Grove village, Lawrence County	884	43	178	1 957	14	387	5.3	45	2	4
Coalton village, Jackson County	234	14	104	1 951	-	84	5.0	36	-	2
Coldwater village, Mercer County	1 712	124	354	1 965	7	1 031	5.9	99	-	-
College Corner village	212	42	116	1940-	22	120	5.8	34	2	-
Butler County (part)	107	38	44	1 949	22	41	4.5	29	-	-
Preble County (part)	105	4	72	1940-	-	79	6.5	5	2	-
Columbiana village	2 707	287	565	1 963	75	1 312	5.4	462	17	9
Columbiana County (part)	2 508	132	565	1 961	75	1 175	5.3	454	17	9
Mahoning County (part)	199	155	-	1 997	-	137	5.9	8	-	-
Columbus city	327 429	35 161	46 078	1 970	22 931	136 538	5.1	59 005	1 703	2 485
Delaware County (part)	1 137	1 104	8	1 998	52	364	4.9	173	-	-
Fairfield County (part)	2 800	1 263	18	1 994	38	1 550	5.8	116	16	16
Franklin County (part)	323 492	32 794	46 052	1 970	22 841	134 624	5.1	58 716	1 687	2 469
Columbus Grove village, Putnam County	911	60	331	1 953	17	546	5.9	44	4	4
Commercial Point village, Pickaway County	278	93	50	1 981	-	157	5.8	9	-	-
Conesville village, Coshocton County	149	5	107	1940-	-	85	5.8	3	-	-
Congress village, Wayne County	75	3	41	1940-	-	34	5.3	4	-	-
Conneaut city, Ashtabula County	5 745	132	2 620	1 943	157	3 447	5.9	535	50	103
Continental village, Putnam County	523	41	136	1 961	19	251	5.4	65	16	17
Convoy village, Van Wert County	470	19	234	1 940	-	336	6.3	19	2	4
Coolville village, Athens County	214	7	85	1 955	-	118	5.7	4	4	2
Corning village, Perry County	263	13	163	1940-	2	156	5.8	14	-	-
Cortland city, Trumbull County	2 902	424	222	1 977	30	1 783	6.0	202	-	-
Corwin village, Warren County	101	34	32	1 950	-	57	5.7	3	-	-
Coshocton city, Coshocton County	5 521	190	2 069	1 948	181	2 807	5.5	843	37	95

Table 20. **Physical Housing Characteristics: 2000**—Con.

[Data based on a sample (except Tables 65-68). For information on confidentiality protection, coverage, sampling error, and nonsampling error, see Appendix G.
For location of definitions, see "How to Use This Census Report"]

State County Place	Total housing units	Year structure built			Rooms			No bedrooms or 1 bedroom	Lacking complete plumbing facilities	Lacking complete kitchen facilities
		1995 to March 2000	1939 or earlier	Median	1 or 2	6 or more	Median			
PLACE—Con.										
Covedale CDP, Hamilton County	2 481	70	295	1 957	5	1 954	6.6	33	-	-
Covington village, Miami County	1 075	35	495	1 944	4	641	5.9	73	-	16
Craig Beach village, Mahoning County	562	28	50	1 959	6	277	5.5	26	5	9
Crestline village	2 275	111	815	1 955	22	1 193	5.6	233	6	6
Crawford County (part)	2 269	111	809	1 955	22	1 187	5.6	233	6	6
Richland County (part)	6	-	6	1940-	-	6	6.0	-	-	-
Creston village	880	128	276	1 966	-	466	5.6	42	9	5
Medina County (part)	20	18	-	1 998	-	10	5.5	-	-	-
Wayne County (part)	860	110	276	1 965	-	456	5.6	42	9	5
Cridersville village, Auglaize County	758	15	161	1 965	17	351	5.4	57	-	-
Crooksville village, Perry County	1 069	12	472	1 945	22	491	5.3	173	6	19
Crown City village, Gallia County	195	7	37	1 968	-	80	5.2	5	3	3
Crystal Lakes CDP, Clark County	587	7	100	1 956	40	274	5.4	72	21	21
Cumberland village, Guernsey County	165	1	107	1940-	-	123	6.4	5	4	3
Custar village, Wood County	71	-	38	1940-	-	56	7.1	-	2	-
Cuyahoga Falls city, Summit County	22 751	1 477	4 228	1 957	991	11 571	5.5	3 310	42	44
Cuyahoga Heights village, Cuyahoga County	280	4	130	1 943	-	177	5.9	10	-	-
Cygnet village, Wood County	228	7	136	1940-	2	141	6.0	20	11	11
Dalton village, Wayne County	622	85	202	1 966	9	371	5.9	42	-	-
Danville village, Knox County	479	23	184	1 954	7	257	5.7	58	3	4
Darbyville village, Pickaway County	100	5	27	1 963	-	48	5.4	-	-	2
Day Heights CDP, Clermont County	1 015	41	5	1 965	-	857	6.8	9	-	-
Dayton city, Montgomery County	77 337	964	26 351	1 949	4 426	33 709	5.2	15 321	882	1 340
Deer Park city, Hamilton County	2 719	-	772	1 946	122	1 213	5.3	456	6	58
Deersville village, Harrison County	63	8	19	1 953	-	30	5.4	-	4	8
Defiance city, Defiance County	7 057	451	1 602	1 960	185	3 969	5.8	586	33	25
De Graff village, Logan County	528	24	243	1 947	3	333	6.1	28	7	7
Delaware city, Delaware County	10 291	2 193	2 139	1 975	354	5 403	5.6	1 256	14	33
Dellroy village, Carroll County	126	11	71	1940-	-	63	5.5	3	-	-
Delphos city	2 939	164	1 069	1 951	36	1 804	6.0	178	6	7
Allen County (part)	1 657	124	541	1 953	18	1 061	6.0	97	-	7
Van Wert County (part)	1 282	40	528	1 948	18	743	5.9	81	6	-
Delta village, Fulton County	1 160	88	498	1 951	19	747	6.1	68	11	7
Dennison village, Tuscarawas County	1 225	47	764	1940-	4	701	5.8	89	-	-
Dent CDP, Hamilton County	3 403	471	120	1 981	66	1 593	5.4	301	-	-
Deshler village, Henry County	759	44	317	1 950	11	494	6.1	50	5	2
Devola CDP, Washington County	1 131	41	105	1 965	-	847	6.6	6	-	-
Dexter City village, Noble County	62	4	48	1940-	-	54	7.0	2	-	-
Dillonvale CDP, Hamilton County	1 610	-	50	1 955	18	1 075	6.0	34	-	-
Dillonvale village, Jefferson County	382	5	208	1940-	-	191	5.5	19	3	9
Donnelsville village, Clark County	89	22	33	1 955	5	54	5.9	10	-	-
Dover city, Tuscarawas County	5 233	131	1 973	1 953	96	3 067	5.8	435	27	14
Doylestown village, Wayne County	1 151	129	295	1 965	15	774	6.3	81	8	4
Dresden village, Muskingum County	689	56	270	1 961	33	279	5.1	94	12	14
Drexel CDP, Montgomery County	824	-	179	1 950	4	305	5.1	107	-	15
Dry Run CDP, Hamilton County	2 117	189	67	1 978	-	1 995	8.4	11	7	3
Dublin city	12 040	3 859	139	1 991	343	8 666	7.6	955	39	24
Delaware County (part)	1 484	45	-	1 986	-	1 426	9.0+	-	-	-
Franklin County (part)	10 546	3 814	129	1 992	343	7 230	7.4	955	39	24
Union County (part)	10	-	10	1940-	-	10	8.0	-	-	-
Dunkirk village, Hardin County	412	12	188	1 944	-	272	6.1	12	-	-
Dupont village, Putnam County	99	3	36	1 961	-	52	5.6	-	-	-
East Canton village, Stark County	707	11	224	1 957	11	339	5.4	59	2	-
East Cleveland city, Cuyahoga County	13 491	45	5 738	1 944	956	5 191	5.1	3 348	215	336
Eastlake city, Lake County	8 269	379	660	1 965	167	4 672	5.8	825	7	6
East Liverpool city, Columbiana County	5 728	47	2 820	1 940	231	2 567	5.3	931	92	81
East Palestine city, Columbiana County	2 078	60	1 190	1940-	12	1 237	5.8	165	-	-
East Sparta village, Stark County	345	21	144	1 944	6	199	5.8	24	-	2
Eaton city, Preble County	3 387	338	955	1 963	70	1 454	5.3	361	19	19
Eaton Estates CDP, Lorain County	472	-	-	1 956	-	305	5.9	6	-	-
Edgerton village, Williams County	858	92	251	1 957	7	488	5.8	30	-	10
Edgewood CDP, Ashtabula County	2 116	39	368	1 956	39	1 035	5.5	172	5	-
Edison village, Morrow County	172	7	101	1940-	-	131	6.3	5	3	7
Edon village, Williams County	375	19	186	1 941	-	252	6.2	7	2	2
Eldorado village, Preble County	220	14	83	1 953	-	123	5.7	2	3	-
Elgin village, Van Wert County	18	4	7	1 943	-	18	6.5	-	-	-
Elida village, Allen County	728	83	131	1 968	5	543	6.4	19	4	2
Elmore village	603	26	309	1940-	8	405	6.3	78	2	1
Ottawa County (part)	603	26	309	1940-	8	405	6.3	78	2	1
Sandusky County (part)	-	-	-	-	-	-	-	-	-	-
Elmwood Place village, Hamilton County	1 173	-	783	1940-	198	381	4.7	415	25	59
Elyria city, Lorain County	23 841	1 174	4 839	1 962	781	11 560	5.4	3 276	135	219
Empire village, Jefferson County	140	9	42	1 969	-	54	5.0	-	6	9
Englewood city, Montgomery County	5 303	502	139	1 973	100	3 322	6.1	637	-	25
Enon village, Clark County	1 179	12	53	1 970	52	806	6.4	161	-	-
Euclid city, Cuyahoga County	26 123	87	3 617	1 955	1 466	11 418	5.2	5 260	73	144
Evendale village, Hamilton County	1 077	20	64	1 979	-	1 023	9.0+	-	8	8
Fairborn city, Greene County	14 413	1 182	807	1 966	773	5 636	5.0	2 342	45	34
Fairfax village, Hamilton County	795	-	320	1 945	18	470	5.8	63	-	-
Fairfield city	17 782	1 313	244	1 977	616	9 385	5.7	2 020	52	93
Butler County (part)	17 782	1 313	244	1 977	616	9 385	5.7	2 020	52	93
Hamilton County (part)	-	-	-	-	-	-	-	-	-	-

Table 20. **Physical Housing Characteristics: 2000**—Con.

[Data based on a sample (except Tables 65-68). For information on confidentiality protection, coverage, sampling error, and nonsampling error, see Appendix G.
For location of definitions, see "How to Use This Census Report"]

State County Place	Total housing units	Year structure built: 1995 to March 2000	Year structure built: 1939 or earlier	Year structure built: Median	Rooms: 1 or 2	Rooms: 6 or more	Rooms: Median	No bedrooms or 1 bedroom	Lacking complete plumbing facilities	Lacking complete kitchen facilities
PLACE—Con.										
Fairfield Beach CDP, Fairfield County	565	70	97	1 959	-	256	5.3	43	-	-
Fairlawn city, Summit County	3 131	522	56	1 969	39	2 009	6.2	107	18	27
Fairport Harbor village, Lake County	1 546	102	931	1940-	44	653	5.2	239	25	13
Fairview village	35	2	20	1940-	-	23	6.3	-	-	3
Belmont County (part)	-	-	-	-	-	-	-	-	-	-
Guernsey County (part)	35	2	20	1940-	-	23	6.3	-	-	3
Fairview Lanes CDP, Erie County	372	4	23	1 962	-	327	6.5	-	-	-
Fairview Park city, Cuyahoga County	8 152	173	1 065	1 956	364	4 865	5.9	1 141	-	-
Farmersville village, Montgomery County	370	19	135	1 953	7	206	5.8	23	-	2
Fayette village, Fulton County	570	37	263	1 947	17	325	5.8	61	2	-
Fayetteville village, Brown County	149	13	66	1 950	2	77	5.6	11	6	-
Felicity village, Clermont County	366	5	127	1 950	16	125	4.9	69	3	2
Findlay city, Hancock County	17 170	1 840	4 119	1 961	519	8 935	5.6	2 239	49	84
Finneytown CDP, Hamilton County	5 394	389	213	1 959	29	3 590	6.2	207	19	18
Five Points CDP, Warren County	753	83	6	1 986	-	713	8.1	-	-	-
Fletcher village, Miami County	204	2	107	1940-	-	137	6.1	4	-	-
Florida village, Henry County	106	-	41	1 951	3	64	5.9	6	-	-
Flushing village, Belmont County	435	7	207	1 942	7	244	5.7	56	2	8
Forest village, Hardin County	635	44	260	1 953	5	391	6.0	35	-	1
Forest Park city, Hamilton County	7 706	483	98	1 971	427	4 649	6.0	914	-	82
Forestville CDP, Hamilton County	4 497	350	229	1 980	216	2 973	6.4	531	8	8
Fort Jennings village, Putnam County	186	7	42	1 963	-	113	5.9	4	2	4
Fort Loramie village, Shelby County	501	55	144	1 965	5	328	6.1	28	4	3
Fort McKinley CDP, Montgomery County	1 656	6	147	1 958	16	755	5.4	65	-	-
Fort Recovery village, Mercer County	533	44	212	1 949	4	324	5.9	28	-	2
Fort Shawnee village, Allen County	1 653	50	135	1 965	12	1 036	6.0	34	-	-
Fostoria city	6 064	130	2 520	1 947	165	3 208	5.6	753	78	154
Hancock County (part)	1 399	62	426	1 956	6	790	5.8	142	9	15
Seneca County (part)	4 156	33	2 079	1940-	155	2 244	5.7	525	64	128
Wood County (part)	509	35	15	1 973	4	174	5.0	86	5	11
Frankfort village, Ross County	477	21	202	1 954	4	232	5.5	72	6	6
Franklin city, Warren County	4 823	580	772	1 965	57	1 904	5.2	741	12	-
Franklin Furnace CDP, Scioto County	614	71	35	1 977	-	277	5.4	-	-	-
Frazeysburg village, Muskingum County	519	54	148	1 968	2	269	5.6	50	7	10
Fredericksburg village, Wayne County	197	7	115	1940-	2	119	5.9	15	-	2
Fredericktown village, Knox County	1 064	50	414	1 955	21	605	5.8	82	-	-
Freeport village, Harrison County	209	3	117	1940-	1	115	5.7	30	5	5
Fremont city, Sandusky County	7 385	299	3 503	1 942	377	3 737	5.5	1 121	-	178
Fruit Hill CDP, Hamilton County	1 451	30	107	1 963	-	1 177	7.1	15	-	-
Fulton village, Morrow County	112	3	54	1 942	-	61	5.8	2	2	-
Fultonham village, Muskingum County	63	12	29	1 945	3	35	5.8	7	-	-
Gahanna city, Franklin County	12 351	1 703	151	1 982	219	9 061	6.9	987	19	14
Galena village, Delaware County	133	2	84	1940-	-	85	5.9	11	-	-
Galion city, Crawford County	5 245	98	1 866	1 951	107	2 519	5.4	658	57	29
Gallipolis city, Gallia County	2 067	84	939	1 945	79	902	5.3	360	33	35
Gambier village, Knox County	313	4	103	1 959	16	186	6.2	37	3	-
Gann village, Knox County	56	-	43	1940-	-	39	6.2	4	-	-
Garfield Heights city, Cuyahoga County	12 919	133	2 687	1 953	218	7 126	5.7	870	52	88
Garrettsville village, Portage County	985	101	334	1 962	30	543	5.8	100	4	16
Gates Mills village, Cuyahoga County	945	32	242	1 964	-	901	9.0+	8	-	-
Geneva city, Ashtabula County	2 640	108	877	1 954	73	1 451	5.7	422	50	34
Geneva-on-the-Lake village, Ashtabula County	1 162	99	180	1 959	114	337	4.4	294	6	24
Genoa village, Ottawa County	899	50	388	1 947	16	562	6.0	82	-	-
Georgetown village, Brown County	1 727	128	409	1 962	41	808	5.4	247	11	23
Germantown village, Montgomery County	1 991	63	550	1 960	15	1 160	5.8	140	-	-
Gettysburg village, Darke County	211	12	94	1 951	-	136	6.4	9	-	1
Gibsonburg village, Sandusky County	1 006	36	559	1940-	33	638	6.0	141	10	10
Gilboa village, Putnam County	73	-	39	1940-	-	40	5.7	3	5	5
Girard city, Trumbull County	4 988	149	1 377	1 954	34	2 454	5.5	448	24	-
Glandorf village, Putnam County	293	28	79	1 959	4	214	6.3	6	4	4
Glendale village, Hamilton County	973	10	413	1 947	11	754	7.1	33	-	-
Glenford village, Perry County	72	2	45	1940-	-	56	7.0	3	-	-
Glenmont village, Holmes County	125	13	56	1 951	6	60	5.4	10	-	-
Glenmoor CDP, Columbiana County	887	32	133	1 959	-	374	5.2	61	14	14
Glenwillow village, Cuyahoga County	213	3	38	1 960	5	88	5.1	30	-	7
Gloria Glens Park village, Medina County	236	5	81	1 952	-	129	5.7	9	2	-
Glouster village, Athens County	896	48	492	1940-	25	428	5.4	80	13	13
Gnadenhutten village, Tuscarawas County	536	25	202	1 951	5	294	5.7	29	2	2
Golf Manor village, Hamilton County	1 840	8	176	1 953	65	859	5.4	309	7	-
Gordon village, Darke County	80	2	51	1940-	-	59	6.4	6	-	4
Grafton village, Lorain County	841	43	227	1 964	7	566	6.2	37	-	1
Grand Rapids village, Wood County	424	55	151	1 961	2	235	5.7	15	2	4
Grand River village, Lake County	116	4	46	1 951	-	78	6.2	9	-	-
Grandview CDP, Hamilton County	529	73	92	1 973	8	281	5.8	61	21	11
Grandview Heights city, Franklin County	3 067	25	1 497	1 941	40	1 879	5.9	308	8	8
Granville village, Licking County	1 384	180	503	1 959	23	951	7.0	101	-	-
Granville South CDP, Licking County	419	30	23	1 973	-	369	7.5	23	-	-
Gratiot village	79	5	41	1940-	-	55	6.1	7	-	-
Licking County (part)	44	3	25	1940-	-	28	6.3	4	-	-
Muskingum County (part)	35	2	16	1 954	-	27	6.1	3	-	-
Gratis village, Preble County	358	13	95	1 965	2	188	5.6	12	-	-
Graysville village, Monroe County	47	2	33	1940-	-	31	5.8	-	2	-
Green city, Summit County	9 180	1 050	554	1 974	85	5 697	6.1	398	24	15
Green Camp village, Marion County	138	-	72	1940-	-	85	5.9	5	-	-
Greenfield city, Highland County	2 111	52	801	1 947	62	1 013	5.4	308	12	17
Greenhills village, Hamilton County	1 684	11	436	1 952	11	1 086	6.0	125	-	7
Green Meadows CDP, Clark County	945	16	9	1 965	42	628	5.9	62	-	-

Table 20. **Physical Housing Characteristics: 2000**—Con.

[Data based on a sample (except Tables 65-68). For information on confidentiality protection, coverage, sampling error, and nonsampling error, see Appendix G.
For location of definitions, see "How to Use This Census Report"]

State County Place	Total housing units	Year structure built			Rooms			No bedrooms or 1 bedroom	Lacking complete plumbing facilities	Lacking complete kitchen facilities
		1995 to March 2000	1939 or earlier	Median	1 or 2	6 or more	Median			
PLACE—Con.										
Green Springs village	465	9	248	1940-	7	257	5.7	45	4	2
Sandusky County (part)	197	6	96	1 946	5	108	5.7	18	-	-
Seneca County (part)	268	3	152	1940-	2	149	5.7	27	4	2
Greentown CDP, Stark County	1 071	277	151	1 982	-	898	7.8	34	-	-
Greenville city, Darke County	6 011	503	1 837	1 957	176	2 748	5.3	768	28	88
Greenwich village, Huron County	612	57	250	1 954	6	353	5.9	60	5	2
Groesbeck CDP, Hamilton County	2 846	267	97	1 968	31	1 577	5.8	180	18	25
Grove City city, Franklin County	10 655	1 616	344	1 977	280	6 598	6.1	863	43	25
Groveport village, Franklin County	1 678	369	288	1 967	67	892	5.6	200	-	9
Grover Hill village, Paulding County	175	2	80	1 944	-	111	6.2	-	2	2
Hamden village, Vinton County	381	31	141	1 955	2	153	5.2	24	13	16
Hamersville village, Brown County	197	10	58	1 955	-	106	5.6	7	-	1
Hamilton city, Butler County	25 932	758	7 890	1 953	838	10 740	5.2	4 211	82	121
Hamler village, Henry County	251	8	98	1 952	-	168	6.2	5	2	1
Hanging Rock village, Lawrence County	129	14	23	1 971	2	54	5.2	4	2	-
Hanover village, Licking County	326	40	47	1 971	3	209	6.1	15	4	-
Hanoverton village, Columbiana County	171	6	88	1940-	-	107	6.0	14	2	2
Harbor Hills CDP, Licking County	706	103	93	1 959	11	381	5.6	49	10	21
Harbor View village, Lucas County	43	-	24	1940-	-	19	5.3	8	2	-
Harpster village, Wyandot County	94	2	54	1940-	-	73	6.7	-	-	-
Harrisburg village	141	2	74	1940-	-	99	6.0	6	1	2
Franklin County (part)	138	2	74	1940-	-	96	6.0	6	1	2
Pickaway County (part)	3	-	-	1 945	-	3	9.0+	-	-	-
Harrison city, Hamilton County	2 829	209	541	1 970	124	1 569	5.8	310	27	19
Harrisville village, Harrison County	113	2	56	1 940	-	55	5.5	3	-	-
Harrod village, Allen County	175	2	83	1 942	-	128	6.5	5	-	-
Hartford village, Licking County	173	5	101	1940-	14	104	6.1	14	-	2
Hartville village, Stark County	936	102	202	1 968	35	448	5.4	105	4	4
Harveysburg village, Warren County	208	37	79	1 958	-	142	6.2	4	2	2
Haskins village, Wood County	246	29	134	1940-	4	177	6.4	13	2	2
Haviland village, Paulding County	82	4	41	1 940	1	58	6.3	1	7	5
Hayesville village, Ashland County	138	6	69	1 940	-	109	6.3	2	4	2
Heath city, Licking County	3 623	488	111	1 971	137	1 762	5.4	440	-	13
Hebron village, Licking County	918	97	169	1 965	27	349	5.1	102	-	5
Helena village, Sandusky County	103	5	70	1940-	4	64	6.0	6	2	2
Hemlock village, Perry County	57	2	40	1940-	-	15	4.8	2	-	-
Hicksville village, Defiance County	1 557	126	629	1 953	36	867	5.8	140	14	9
Higginsport village, Brown County	131	4	70	1940-	2	47	5.0	15	4	4
Highland village, Highland County	108	6	50	1 944	-	68	5.9	2	-	-
Highland Heights city, Cuyahoga County	2 862	259	77	1 970	-	2 616	7.6	24	30	14
Highland Hills village, Cuyahoga County	302	-	34	1 956	112	119	4.4	117	-	59
Hilliard city, Franklin County	8 893	2 598	157	1 991	188	5 816	6.4	544	24	15
Hills and Dales village, Stark County	126	2	34	1 954	-	126	9.0+	-	-	-
Hillsboro city, Highland County	2 938	298	780	1 965	133	1 286	5.2	425	5	42
Hilltop CDP, Trumbull County	211	-	71	1 945	-	160	6.0	7	-	-
Hiram village, Portage County	259	5	84	1 957	8	114	5.0	29	-	-
Holgate village, Henry County	463	8	184	1 949	6	288	6.2	33	2	5
Holiday City village, Williams County	17	-	3	1 971	-	7	5.4	-	-	-
Holiday Valley CDP, Clark County	595	125	8	1 971	-	476	6.4	15	-	-
Holland village, Lucas County	574	27	110	1 959	32	222	4.8	138	2	2
Hollansburg village, Darke County	98	2	66	1940-	-	51	5.6	4	5	5
Holloway village, Belmont County	152	2	93	1940-	-	89	5.8	2	-	4
Holmesville village, Holmes County	158	6	81	1940-	-	87	5.7	9	1	1
Hopedale village, Harrison County	407	48	120	1 955	6	228	5.7	29	8	6
Howland Center CDP, Trumbull County	2 578	152	138	1 970	-	1 989	6.7	49	-	-
Hoytville village, Wood County	110	6	63	1940-	-	79	6.7	-	-	-
Hubbard city, Trumbull County	3 667	149	781	1 958	140	1 984	5.7	397	7	7
Huber Heights city	14 948	277	303	1 971	120	9 059	5.9	377	7	29
Miami County (part)	23	-	8	1 975	8	-	3.0	15	-	-
Montgomery County (part)	14 925	277	295	1 971	112	9 059	5.9	362	7	29
Huber Ridge CDP, Franklin County	1 788	17	17	1 968	7	1 340	6.3	12	-	6
Hudson city, Summit County	7 640	810	542	1 980	73	6 592	8.3	225	5	8
Hunter CDP, Warren County	709	10	13	1 964	-	516	6.1	-	-	-
Hunting Valley village	318	7	85	1 958	2	304	9.0+	4	-	-
Cuyahoga County (part)	255	7	76	1 956	2	245	9.0+	4	-	-
Geauga County (part)	63	-	9	1 965	-	59	9.0+	-	-	-
Huntsville village, Logan County	184	7	73	1 949	-	132	6.5	4	3	5
Huron city, Erie County	3 818	187	544	1 965	111	2 089	5.8	298	5	5
Independence city, Cuyahoga County	2 777	246	396	1 958	-	2 353	6.8	-	5	-
Irondale village, Jefferson County	154	6	97	1940-	1	85	5.8	9	5	5
Ironton city, Lawrence County	5 514	64	2 019	1 950	214	2 443	5.3	877	30	106
Ithaca village, Darke County	35	2	12	1 951	-	24	6.1	1	-	-
Jackson city, Jackson County	2 827	119	919	1 954	67	1 257	5.3	488	45	67
Jacksonburg village, Butler County	22	-	12	1940-	-	16	5.9	-	-	-
Jackson Center village, Shelby County	584	37	108	1 969	-	305	5.6	32	-	3
Jacksonville village, Athens County	255	14	132	1940-	3	95	5.1	15	-	-
Jamestown village, Greene County	809	98	325	1 953	18	437	5.7	74	4	2
Jefferson village, Ashtabula County	1 444	100	476	1 964	32	740	5.6	182	7	24
Jeffersonville village, Fayette County	601	51	166	1 972	6	228	5.0	47	-	-
Jenera village, Hancock County	99	-	76	1940-	-	87	7.0	-	-	-
Jeromesville village, Ashland County	202	-	113	1940-	2	157	6.4	2	2	4
Jerry City village, Wood County	167	18	76	1 953	-	117	6.1	7	6	-
Jerusalem village, Monroe County	82	-	40	1 941	-	50	6.0	5	-	1
Jewett village, Harrison County	321	4	189	1940-	4	207	6.0	15	7	10
Johnstown village, Licking County	1 437	99	314	1 960	92	672	5.4	222	-	-
Junction City village, Perry County	331	38	140	1 952	-	151	5.3	15	-	-

Table 20. **Physical Housing Characteristics: 2000**—Con.

[Data based on a sample (except Tables 65-68). For information on confidentiality protection, coverage, sampling error, and nonsampling error, see Appendix G.
For location of definitions, see "How to Use This Census Report"]

State County Place	Total housing units	Year structure built			Rooms			No bedrooms or 1 bedroom	Lacking complete plumbing facilities	Lacking complete kitchen facilities
		1995 to March 2000	1939 or earlier	Median	1 or 2	6 or more	Median			
PLACE—Con.										
Kalida village, Putnam County	404	41	99	1 969	4	268	6.1	9	2	-
Kelleys Island village, Erie County	715	97	180	1 969	12	354	5.5	59	7	8
Kent city, Portage County	10 461	419	1 876	1 965	814	3 830	4.6	2 292	69	146
Kenton city, Hardin County	3 816	274	1 409	1 949	91	2 035	5.7	552	39	63
Kenwood CDP, Hamilton County	3 451	141	132	1 966	226	2 153	6.2	624	5	103
Kettering city	26 930	350	1 513	1 959	1 007	14 639	5.7	3 444	44	27
Greene County (part)	-	-	-	-	-	-	-	-	-	-
Montgomery County (part)	26 930	350	1 513	1 959	1 007	14 639	5.7	3 444	44	27
Kettlersville village, Shelby County	61	-	29	1 948	-	40	6.1	2	-	-
Killbuck village, Holmes County	384	9	146	1 948	10	185	5.4	45	-	2
Kimbolton village, Guernsey County	58	10	26	1 965	-	25	5.3	-	-	3
Kingston village, Ross County	494	14	240	1 943	4	262	5.6	56	2	1
Kipton village, Lorain County	115	2	78	1940-	-	90	6.9	2	-	-
Kirby village, Wyandot County	67	-	58	1940-	-	42	5.9	5	-	-
Kirkersville village, Licking County	180	-	87	1 942	-	121	6.0	13	-	-
Kirtland city, Lake County	2 558	266	323	1 967	54	2 000	7.0	175	12	10
Kirtland Hills village, Lake County	243	42	56	1 972	-	227	9.0+	2	-	-
La Croft CDP, Columbiana County	579	7	148	1 954	21	206	5.0	59	11	11
Lafayette village, Allen County	123	6	76	1940-	2	90	6.6	4	-	-
Lagrange village, Lorain County	662	98	118	1 974	5	425	6.2	26	2	5
Lake Darby CDP, Franklin County	1 201	231	-	1 981	-	990	6.6	3	-	-
Lakeline village, Lake County	70	-	27	1 947	-	56	7.2	5	-	-
Lakemore village, Summit County	1 039	43	318	1 953	3	454	5.3	52	-	3
Lakeview village, Logan County	521	35	134	1 958	6	192	5.1	67	4	7
Lakewood city, Cuyahoga County	28 416	73	17 214	1940-	2 044	11 902	5.1	7 958	99	152
Lancaster city, Fairfield County	15 853	1 144	4 458	1 957	492	7 095	5.3	2 190	20	136
Landen CDP, Warren County	5 144	745	60	1 987	89	3 194	6.4	399	17	-
La Rue village, Marion County	339	2	152	1 946	1	200	5.9	51	3	5
Latty village, Paulding County	85	2	34	1 949	-	64	6.2	1	-	4
Laura village, Miami County	187	6	99	1940-	4	120	6.1	6	-	-
Laurelville village, Hocking County	273	2	119	1 946	9	131	5.4	55	4	2
Lawrenceville village, Clark County	123	-	57	1 953	-	79	5.9	-	-	-
Leavittsburg CDP, Trumbull County	812	19	233	1 950	-	426	5.6	53	5	-
Lebanon city, Warren County	6 205	1 446	646	1 978	125	2 897	5.4	580	23	4
Leesburg village, Highland County	555	55	183	1 964	4	275	5.5	29	3	-
Leesville village, Carroll County	79	3	41	1940-	-	52	6.2	-	-	-
Leetonia village, Columbiana County	827	26	479	1940-	12	548	6.1	53	4	-
Leipsic village, Putnam County	879	50	370	1 947	48	587	6.3	101	20	4
Lewisburg village, Preble County	722	57	341	1 943	-	432	5.9	31	-	4
Lewisville village, Monroe County	109	-	80	1940-	1	84	6.2	5	2	-
Lexington village, Richland County	1 688	96	210	1 969	-	1 147	6.4	78	-	-
Liberty Center village, Henry County	450	34	178	1 950	5	289	6.0	30	-	3
Lima city, Allen County	17 668	567	6 072	1 949	590	9 051	5.5	2 509	115	288
Limaville village, Stark County	79	4	50	1940-	-	54	6.1	4	-	-
Lincoln Heights village, Hamilton County	1 761	26	228	1 956	87	458	4.6	369	6	13
Lincoln Village CDP, Franklin County	4 253	55	228	1 962	219	1 664	5.1	546	24	10
Lindsey village, Sandusky County	208	2	142	1940-	2	157	7.0	11	-	-
Linndale village, Cuyahoga County	76	-	40	1940-	12	9	4.5	26	2	3
Lisbon village, Columbiana County	1 239	36	833	1940-	44	674	5.7	155	22	32
Lithopolis village, Fairfield County	240	2	93	1 955	4	163	6.0	16	2	4
Lockbourne village, Franklin County	117	4	59	1940-	2	58	5.5	12	2	2
Lockington village, Shelby County	84	5	41	1 941	-	51	5.9	2	2	-
Lockland village, Hamilton County	1 826	-	828	1 943	137	507	4.5	561	21	24
Lodi village, Medina County	1 348	48	399	1 964	47	558	5.1	198	5	4
Logan city, Hocking County	3 027	130	1 133	1 952	41	1 456	5.4	434	16	29
Logan Elm Village CDP, Pickaway County	416	-	18	1 974	-	211	5.5	50	-	-
London city, Madison County	3 850	559	1 068	1 963	229	1 553	5.1	659	31	47
Lorain city, Lorain County	28 200	698	6 210	1 957	1 403	14 024	5.5	3 835	124	277
Lordstown village, Trumbull County	1 483	161	250	1 974	5	933	6.0	56	7	-
Lore City village, Guernsey County	144	-	100	1940-	-	52	5.2	6	1	3
Loudonville village	1 307	67	662	1940-	16	769	5.9	101	-	-
Ashland County (part)	1 275	67	662	1940-	16	743	5.9	101	-	-
Holmes County (part)	32	-	-	1 975	-	26	6.1	-	-	-
Louisville city, Stark County	3 600	265	658	1 969	79	1 987	5.7	207	7	45
Loveland city	4 716	391	401	1 975	196	2 865	6.1	363	8	11
Clermont County (part)	782	85	197	1 961	17	460	5.9	79	-	-
Hamilton County (part)	3 858	238	196	1 976	179	2 329	6.1	284	8	11
Warren County (part)	76	68	8	1 997	-	76	9.0+	-	-	-
Loveland Park CDP	676	176	96	1 962	-	428	6.2	37	20	-
Hamilton County (part)	132	65	28	1 979	-	115	7.4	9	-	-
Warren County (part)	544	111	68	1 961	-	313	5.9	28	20	-
Lowell village, Washington County	293	6	159	1940-	3	175	5.9	24	3	-
Lowellville village, Mahoning County	553	3	331	1940-	17	324	5.8	68	2	9
Lower Salem village, Washington County	41	-	22	1940-	-	31	6.9	3	1	1
Lucas village, Richland County	265	12	106	1 951	4	134	5.5	17	-	-
Lucasville CDP, Scioto County	687	21	76	1 965	8	298	5.3	20	-	-
Luckey village, Wood County	375	24	168	1 944	2	267	6.4	12	-	-
Ludlow Falls village, Miami County	86	3	50	1940-	-	53	6.0	2	2	-
Lynchburg village	562	66	187	1 955	11	285	5.5	55	9	7
Clinton County (part)	-	-	-	-	-	-	-	-	-	-
Highland County (part)	562	66	187	1 955	11	285	5.5	55	9	7
Lyndhurst city, Cuyahoga County	6 855	105	541	1 956	103	5 044	6.4	435	13	26
Lyons village, Fulton County	227	4	103	1 945	-	147	6.1	13	5	-
McArthur village, Vinton County	864	47	219	1 961	22	407	5.4	88	11	9

Table 20. **Physical Housing Characteristics: 2000**—Con.

[Data based on a sample (except Tables 65-68). For information on confidentiality protection, coverage, sampling error, and nonsampling error, see Appendix G. For location of definitions, see "How to Use This Census Report"]

State County Place	Total housing units	Year structure built: 1995 to March 2000	Year structure built: 1939 or earlier	Year structure built: Median	Rooms: 1 or 2	Rooms: 6 or more	Rooms: Median	No bedrooms or 1 bedroom	Lacking complete plumbing facilities	Lacking complete kitchen facilities
PLACE—Con.										
McClure village, Henry County	310	19	137	1 952	6	188	5.9	8	4	4
McComb village, Hancock County	649	42	242	1 955	5	432	6.1	26	2	2
McConnelsville village, Morgan County	884	24	431	1 942	32	454	5.6	153	6	14
McDonald village, Trumbull County	1 338	102	324	1 959	7	874	6.0	28	-	-
Macedonia city, Summit County	3 361	596	185	1 974	9	2 682	6.9	71	-	22
McGuffey village, Hardin County	222	30	76	1 957	7	99	5.3	13	5	5
Mack North CDP, Hamilton County	1 159	76	82	1 973	-	953	6.9	17	6	-
Macksburg village, Washington County	97	7	46	1 942	-	66	6.1	5	5	-
Mack South CDP, Hamilton County	1 960	164	46	1 971	2	1 831	7.6	4	9	-
Madeira city, Hamilton County	3 530	116	434	1 955	18	2 605	6.6	139	-	-
Madison village, Lake County	1 171	138	277	1 972	22	824	6.2	87	-	-
Magnetic Springs village, Union County	161	4	118	1940-	2	64	5.0	34	3	9
Magnolia village	411	18	190	1 943	2	268	6.1	30	2	3
Carroll County (part)	142	-	79	1940-	2	69	5.4	14	2	2
Stark County (part)	269	18	111	1 947	-	199	6.3	16	-	1
Maineville village, Warren County	412	132	53	1 988	27	246	5.9	91	-	-
Malinta village, Henry County	122	8	71	1940-	-	81	6.4	2	-	-
Malta village, Morgan County	317	2	168	1940-	3	193	6.0	21	6	10
Malvern village, Carroll County	588	24	252	1 947	4	262	5.3	87	2	2
Manchester village, Adams County	1 021	59	307	1 961	16	363	5.0	116	12	17
Mansfield city, Richland County	22 336	839	6 264	1 953	1 013	10 761	5.4	3 517	180	245
Mantua village, Portage County	452	17	238	1940-	11	281	6.0	72	-	-
Maple Heights city, Cuyahoga County	10 935	22	1 461	1 955	182	5 822	5.6	881	40	26
Maple Ridge CDP, Mahoning County	379	18	128	1 952	-	174	5.4	-	8	-
Maplewood Park CDP, Trumbull County	112	-	26	1 954	-	64	5.8	-	-	-
Marble Cliff village, Franklin County	307	2	70	1 957	10	155	5.6	79	-	2
Marblehead village, Ottawa County	979	163	149	1 970	176	358	4.9	235	2	13
Marengo village, Morrow County	133	4	71	1940-	2	80	5.8	5	2	2
Mariemont village, Hamilton County	1 553	10	572	1 945	43	918	5.9	217	-	17
Marietta city, Washington County	6 572	295	2 832	1 948	201	3 377	5.6	1 052	26	68
Marion city, Marion County	14 734	467	6 018	1 948	514	8 143	5.7	1 805	92	157
Marseilles village, Wyandot County	60	-	28	1 947	-	41	6.1	-	-	-
Marshallville village, Wayne County	311	31	112	1 959	2	194	5.9	8	-	-
Martinsburg village, Knox County	77	8	44	1940-	-	28	5.1	6	6	6
Martins Ferry city, Belmont County	3 664	30	1 723	1 942	136	1 692	5.3	591	26	86
Martinsville village, Clinton County	163	8	63	1 950	-	96	5.9	8	-	-
Marysville city, Union County	5 951	1 829	854	1 980	83	2 938	5.5	650	17	36
Mason city, Warren County	8 127	2 875	241	1 988	193	5 829	6.9	575	-	9
Massillon city, Stark County	13 539	632	5 205	1 950	315	7 088	5.6	1 693	79	62
Masury CDP, Trumbull County	1 109	33	360	1 951	4	584	5.6	52	-	-
Matamoras village, Washington County	457	14	164	1 954	13	214	5.4	57	3	1
Maumee city, Lucas County	6 609	187	1 000	1 960	71	3 914	5.9	698	12	12
Mayfield village, Cuyahoga County	1 500	13	107	1 963	-	1 223	7.0	64	7	7
Mayfield Heights city, Cuyahoga County	10 461	141	636	1 964	838	3 721	4.8	2 413	45	26
Mechanicsburg village, Champaign County	772	13	414	1940-	21	361	5.4	149	-	-
Medina city, Medina County	9 788	1 824	1 123	1 977	174	5 342	5.8	1 004	35	49
Melrose village, Paulding County	119	26	18	1 964	5	58	5.4	21	3	1
Mendon village, Mercer County	279	7	123	1 950	-	188	6.2	6	-	2
Mentor city, Lake County	19 301	1 048	1 135	1 972	144	14 234	6.6	530	39	116
Mentor-on-the-Lake city, Lake County	3 405	213	210	1 970	103	1 790	5.6	418	8	6
Metamora village, Fulton County	200	9	119	1940-	2	135	6.6	9	-	-
Meyers Lake village, Stark County	378	61	71	1 983	2	161	5.3	20	3	2
Miamisburg city, Montgomery County	7 938	718	1 383	1 967	212	4 526	5.9	659	17	124
Middleburg Heights city, Cuyahoga County	7 094	617	207	1 968	256	4 140	5.9	935	-	17
Middlefield village, Geauga County	1 008	142	250	1 971	33	422	5.1	209	4	3
Middle Point village, Van Wert County	247	5	121	1 941	-	163	6.2	3	5	3
Middleport village, Meigs County	1 237	34	547	1 946	85	566	5.3	181	17	6
Middletown city	23 174	1 248	4 564	1 959	949	9 862	5.2	3 025	72	101
Butler County (part)	22 217	1 096	4 554	1 958	899	9 502	5.2	2 878	72	101
Warren County (part)	957	152	10	1 977	50	360	4.7	147	-	-
Midland village, Clinton County	123	16	36	1 953	-	72	5.7	-	9	7
Midvale village, Tuscarawas County	223	30	122	1940-	-	133	5.9	9	-	-
Midway village, Madison County	125	6	82	1940-	-	91	6.3	5	3	3
Mifflin village, Ashland County	69	3	34	1 950	-	34	5.5	6	-	-
Milan village	591	10	227	1 954	2	390	6.3	32	4	4
Erie County (part)	416	2	220	1940-	-	278	6.3	28	4	4
Huron County (part)	175	8	7	1 966	2	112	6.3	4	-	-
Milford city	3 197	272	624	1 966	401	1 086	4.7	1 054	7	300
Clermont County (part)	3 177	272	619	1 966	401	1 074	4.7	1 046	-	293
Hamilton County (part)	20	-	5	1 943	-	12	5.8	8	7	7
Milford Center village, Union County	241	11	134	1940-	-	168	6.3	6	-	-
Millbury village, Wood County	430	33	64	1 968	6	286	6.1	9	-	2
Milledgeville village, Fayette County	49	2	30	1940-	-	36	6.2	4	-	-
Miller City village, Putnam County	49	-	13	1 958	-	37	6.3	-	-	-
Millersburg village, Holmes County	1 358	102	480	1 958	51	618	5.3	226	3	3
Millersport village, Fairfield County	440	25	148	1 960	24	205	5.3	44	2	2
Millville village, Butler County	329	19	72	1 969	8	171	5.6	26	-	-
Milton Center village, Wood County	78	-	56	1940-	2	53	6.4	2	5	5
Miltonsburg village, Monroe County	6	-	1	1 977	-	6	7.0	-	-	-
Mineral City village, Tuscarawas County	330	8	198	1940-	2	178	5.7	19	3	-
Mineral Ridge CDP	1 404	130	308	1 972	49	828	5.9	156	7	-
Mahoning County (part)	452	117	85	1 976	-	301	6.0	25	-	-
Trumbull County (part)	952	13	223	1 970	49	527	5.8	131	7	-

Table 20. **Physical Housing Characteristics: 2000**—Con.

[Data based on a sample (except Tables 65-68). For information on confidentiality protection, coverage, sampling error, and nonsampling error, see Appendix G.
For location of definitions, see "How to Use This Census Report"]

State County Place	Total housing units	Year structure built			Rooms			No bedrooms or 1 bedroom	Lacking complete plumbing facilities	Lacking complete kitchen facilities
		1995 to March 2000	1939 or earlier	Median	1 or 2	6 or more	Median			
PLACE—Con.										
Minerva village	1 700	15	652	1 951	49	884	5.6	154	4	14
Carroll County (part)	756	6	339	1 943	5	427	5.7	65	-	-
Columbiana County (part)	-	-	-	-	-	-	-	-	-	-
Stark County (part)	944	9	313	1 954	44	457	5.4	89	4	14
Minerva Park village, Franklin County	544	2	27	1 957	-	469	6.6	-	-	-
Mingo Junction village, Jefferson County	1 694	12	468	1 954	14	937	5.7	122	14	24
Minster village, Auglaize County	1 047	55	276	1 961	9	730	6.2	37	5	4
Mogadore village	1 505	-	207	1 957	-	995	5.9	29	-	-
Portage County (part)	393	-	61	1 957	-	268	6.0	13	-	-
Summit County (part)	1 112	-	146	1 957	-	727	5.9	16	-	-
Monfort Heights East CDP, Hamilton County	1 611	35	115	1 965	11	964	5.9	91	8	8
Monfort Heights South CDP, Hamilton County	1 719	122	180	1 962	-	1 229	6.5	22	-	-
Monroe city	2 848	447	149	1 973	25	1 851	6.1	122	13	25
Butler County (part)	2 834	439	143	1 973	25	1 837	6.1	122	13	25
Warren County (part)	14	8	6	1 999	-	14	8.0	-	-	-
Monroeville village, Huron County	565	9	289	1940-	7	320	5.8	61	9	5
Montezuma village, Mercer County	73	1	19	1 950	2	41	5.8	7	-	-
Montgomery city, Hamilton County	3 719	249	89	1 973	-	3 291	8.0	54	7	7
Montpelier village, Williams County	1 841	113	843	1 944	31	1 086	5.8	226	7	25
Montrose-Ghent CDP, Summit County	1 984	144	125	1 970	-	1 879	8.1	8	-	-
Moraine city, Montgomery County	3 101	552	256	1 968	150	1 138	4.9	427	54	76
Moreland Hills village, Cuyahoga County	1 350	18	146	1 963	11	1 260	8.1	17	5	-
Morral village, Marion County	159	3	106	1940-	-	114	6.3	-	-	-
Morristown village, Belmont County	139	10	75	1940-	-	101	6.2	8	5	3
Morrow village, Warren County	487	51	168	1 951	22	246	5.5	84	5	7
Moscow village, Clermont County	100	2	62	1940-	-	56	5.7	2	3	2
Mount Blanchard village, Hancock County	207	2	122	1940-	10	135	6.4	21	-	-
Mount Carmel CDP, Clermont County	1 790	102	49	1 967	110	826	5.3	240	7	-
Mount Cory village, Hancock County	82	-	47	1940-	-	73	6.8	-	-	-
Mount Eaton village, Wayne County	110	2	62	1940-	1	65	6.3	13	-	-
Mount Gilead village, Morrow County	1 400	84	566	1 952	50	778	5.8	201	-	6
Mount Healthy city, Hamilton County	3 426	41	870	1 957	151	1 275	4.9	930	18	18
Mount Healthy Heights CDP, Hamilton County	1 315	9	33	1 970	84	574	5.3	116	-	-
Mount Orab village, Brown County	950	121	133	1 974	10	359	5.1	109	21	20
Mount Pleasant village, Jefferson County	232	6	134	1940-	-	167	6.4	2	-	-
Mount Repose CDP, Clermont County	1 577	264	24	1 975	8	1 154	6.4	141	-	10
Mount Sterling village, Madison County	838	25	325	1 955	76	346	5.2	139	6	6
Mount Vernon city, Knox County	6 724	247	2 437	1 952	319	3 619	5.7	1 163	54	109
Mount Victory village, Hardin County	270	19	114	1 946	-	182	6.1	9	-	-
Mowrystown village, Highland County	163	4	100	1940-	-	109	6.1	14	2	2
Mulberry CDP, Clermont County	1 206	150	14	1 984	28	661	5.8	64	-	-
Munroe Falls city, Summit County	2 034	57	62	1 970	61	1 505	6.7	131	-	6
Murray City village, Hocking County	209	5	128	1940-	-	79	5.2	7	3	3
Mutual village, Champaign County	44	-	27	1940-	-	28	6.1	1	-	-
Napoleon city, Henry County	4 053	255	1 066	1 964	152	2 346	5.8	420	6	13
Nashville village, Holmes County	79	-	54	1940-	-	50	6.0	10	-	-
Navarre village, Stark County	649	23	372	1940-	19	332	5.5	102	1	1
Neffs CDP, Belmont County	470	16	264	1940-	-	237	5.5	28	8	4
Nellie village, Coshocton County	101	2	39	1 964	38	41	5.0	38	38	26
Nelsonville city, Athens County	2 273	384	887	1 960	135	745	4.8	358	15	22
Nevada village, Wyandot County	329	4	185	1940-	-	202	5.9	17	-	4
Neville village, Clermont County	54	2	26	1 952	-	25	5.4	6	-	-
New Albany village, Franklin County	1 425	762	38	1 995	36	1 144	7.9	68	4	5
New Alexandria village, Jefferson County	87	-	28	1 950	-	41	5.4	2	1	1
Newark city, Licking County	20 668	1 386	6 088	1 958	1 026	10 052	5.4	3 326	102	301
New Athens village, Harrison County	148	4	75	1940-	2	83	5.8	9	1	4
New Bavaria village, Henry County	35	-	14	1 944	-	22	6.7	9	-	-
New Bloomington village, Marion County	221	37	39	1 971	2	104	5.4	7	-	2
New Boston village, Scioto County	1 209	5	517	1 947	114	298	4.5	377	-	25
New Bremen village, Auglaize County	1 145	101	415	1 957	20	663	5.9	65	14	14
Newburgh Heights village, Cuyahoga County	1 157	-	816	1940-	12	593	5.5	86	6	6
New Carlisle city, Clark County	2 281	14	298	1 962	41	1 117	5.5	280	-	-
Newcomerstown village, Tuscarawas County	1 851	54	859	1 944	45	759	5.2	230	9	19
New Concord village, Muskingum County	733	32	252	1 957	25	367	5.5	134	4	4
New Franklin village, Summit County	923	9	86	1 961	7	565	6.0	30	4	4
New Holland village	327	16	153	1 944	-	183	5.7	34	-	-
Fayette County (part)	41	2	12	1 964	-	27	6.3	3	-	-
Pickaway County (part)	286	14	141	1 941	-	156	5.6	31	-	-
New Knoxville village, Auglaize County	361	7	123	1 950	4	226	6.2	24	2	-
New Lebanon village, Montgomery County	1 668	23	231	1 965	15	727	5.3	149	-	-
New Lexington city, Perry County	1 986	46	755	1 952	42	916	5.3	227	-	18
New London village, Huron County	1 107	120	387	1 958	22	597	5.7	174	13	24
New Madison village, Darke County	366	2	168	1 944	-	220	5.9	15	-	-
New Miami village, Butler County	944	12	156	1 958	4	280	5.0	58	15	7
New Middletown village, Mahoning County	731	21	68	1 965	4	367	5.5	51	6	2
New Paris village, Preble County	777	36	246	1 956	7	313	5.1	63	5	4
New Philadelphia city, Tuscarawas County	7 830	512	2 949	1 956	304	3 755	5.4	1 082	33	68
New Richmond village, Clermont County	931	46	375	1 947	52	446	5.4	124	19	36
New Riegel village, Seneca County	104	3	69	1940-	-	69	6.1	10	-	-
New Rome village, Franklin County	28	-	2	1 957	3	5	4.2	3	-	-
New Straitsville village, Perry County	363	49	226	1940-	13	159	5.3	42	-	-
Newton Falls village, Trumbull County	2 401	139	673	1 956	135	1 018	5.1	402	-	-
Newtonsville village, Clermont County	159	11	36	1 958	-	80	5.5	15	-	-
Newtown village, Hamilton County	982	223	203	1 964	-	534	5.7	49	8	8
New Vienna village, Clinton County	553	77	149	1 971	6	237	5.3	62	-	-

Table 20. **Physical Housing Characteristics: 2000**—Con.

[Data based on a sample (except Tables 65-68). For information on confidentiality protection, coverage, sampling error, and nonsampling error, see Appendix G. For location of definitions, see "How to Use This Census Report"]

State County Place	Total housing units	Year structure built: 1995 to March 2000	Year structure built: 1939 or earlier	Year structure built: Median	Rooms: 1 or 2	Rooms: 6 or more	Rooms: Median	No bedrooms or 1 bedroom	Lacking complete plumbing facilities	Lacking complete kitchen facilities
PLACE—Con.										
New Washington village, Crawford County	426	9	222	1940-	7	291	6.2	19	1	-
New Waterford village, Columbiana County	588	59	140	1 973	11	280	5.4	52	2	4
New Weston village, Darke County	54	2	30	1940-	-	31	5.8	1	-	-
Ney village, Defiance County	150	2	72	1 945	2	114	6.3	4	-	-
Niles city, Trumbull County	9 534	343	2 597	1 959	452	4 689	5.5	1 245	15	123
North Baltimore village, Wood County	1 347	162	572	1 950	31	827	6.0	154	19	15
North Bend village, Hamilton County	296	99	112	1 957	14	165	6.0	41	-	3
Northbrook CDP, Hamilton County	4 309	243	70	1 967	53	2 174	5.5	167	15	33
North Canton city, Stark County	7 547	459	684	1 966	114	4 214	5.8	865	-	-
North College Hill city, Hamilton County	4 500	19	914	1 952	236	2 153	5.4	719	14	116
North Fairfield village, Huron County	193	9	114	1940-	4	129	6.4	4	1	1
Northfield village, Summit County	1 676	135	166	1 966	129	862	5.6	182	-	94
North Fork Village CDP, Ross County	757	107	30	1 974	81	330	5.2	164	9	9
Northgate CDP, Hamilton County	2 771	131	56	1 968	86	1 951	6.3	126	12	34
North Hampton village, Clark County	57	-	19	1 954	-	33	6.0	6	-	-
North Kingsville village, Ashtabula County	1 120	92	178	1 967	18	698	6.0	68	6	6
North Lewisburg village, Champaign County	696	187	189	1 978	8	361	5.6	89	9	9
North Madison CDP, Lake County	3 413	166	343	1 965	54	2 002	5.8	181	4	4
North Olmsted city, Cuyahoga County	14 059	560	622	1 966	329	9 016	6.3	1 222	27	20
North Perry village, Lake County	316	15	91	1 960	2	240	6.6	11	-	-
North Randall village, Cuyahoga County	498	-	26	1 961	42	100	4.2	164	6	3
Northridge CDP, Clark County	2 902	418	18	1 972	-	1 551	5.6	166	-	-
Northridge CDP, Montgomery County	3 640	43	541	1 956	74	1 173	4.9	373	10	14
North Ridgeville city, Lorain County	8 587	827	693	1 973	105	6 077	6.4	378	13	13
North Robinson village, Crawford County	90	-	42	1 942	3	49	5.6	3	-	-
North Royalton city, Cuyahoga County	11 754	1 147	644	1 979	255	7 135	6.1	1 120	-	40
North Star village, Darke County	73	4	19	1 962	-	39	5.6	5	-	-
Northwood city, Wood County	2 121	147	254	1 971	14	1 276	5.9	150	9	22
North Zanesville CDP, Muskingum County	1 223	88	71	1 964	8	801	6.4	75	-	-
Norton city	4 514	274	655	1 959	57	2 972	6.1	239	46	46
Summit County (part)	4 514	274	655	1 959	57	2 972	6.1	239	46	46
Wayne County (part)	-	-	-	-	-	-	-	-	-	-
Norwalk city, Huron County	6 663	619	2 023	1 960	287	3 565	5.7	871	20	48
Norwich village, Muskingum County	39	-	16	1 959	-	17	5.4	5	2	2
Norwood city, Hamilton County	10 040	36	6 533	1940-	554	4 264	5.1	2 941	72	101
Oak Harbor village, Ottawa County	1 208	52	536	1 945	34	700	6.0	157	5	-
Oak Hill village, Jackson County	747	26	218	1 953	13	301	5.1	71	8	10
Oakwood village, Cuyahoga County	1 438	114	134	1 964	33	782	5.8	237	-	6
Oakwood city, Montgomery County	3 828	22	1 852	1 941	6	2 983	7.0	237	-	-
Oakwood village, Paulding County	268	5	91	1 955	-	164	5.9	2	3	6
Oberlin city, Lorain County	2 865	76	1 008	1 959	209	1 473	5.6	615	17	64
Obetz village, Franklin County	1 522	297	156	1 977	13	797	5.6	30	-	8
Octa village, Fayette County	31	4	14	1 948	-	12	5.1	4	6	4
Ohio City village, Van Wert County	342	6	143	1 948	2	204	5.9	22	2	2
Olde West Chester CDP, Butler County	108	7	32	1 965	-	81	6.9	-	-	-
Old Washington village, Guernsey County	130	-	55	1 947	-	70	5.6	4	4	4
Olmsted Falls city, Cuyahoga County	3 235	548	319	1 974	39	2 232	6.5	292	6	-
Ontario village, Richland County	2 270	516	180	1 971	59	1 261	5.7	136	19	30
Orange village, Cuyahoga County	1 236	84	94	1 968	6	1 075	7.7	12	-	-
Orangeville village, Trumbull County	78	7	41	1940-	2	49	6.6	7	-	-
Oregon city, Lucas County	8 021	705	1 024	1 966	126	4 735	5.9	943	17	6
Orient village, Pickaway County	108	3	68	1940-	-	60	5.7	5	2	2
Orrville city, Wayne County	3 505	281	1 121	1 959	76	1 899	5.7	377	25	12
Orwell village, Ashtabula County	660	79	195	1 971	25	279	5.1	126	-	1
Osgood village, Darke County	117	19	31	1 967	-	87	6.2	-	-	-
Ostrander village, Delaware County	147	14	92	1940-	-	119	6.4	-	-	-
Ottawa village, Putnam County	1 868	195	405	1 964	65	993	5.7	253	7	19
Ottawa Hills village, Lucas County	1 780	19	500	1 954	8	1 505	8.3	35	-	-
Ottoville village, Putnam County	358	17	108	1 958	8	242	6.2	25	-	-
Otway village, Scioto County	63	2	33	1940-	-	29	5.4	2	7	10
Owensville village, Clermont County	384	2	61	1 973	10	112	4.3	141	2	-
Oxford city, Butler County	6 200	597	587	1 973	563	2 364	4.8	1 292	55	72
Painesville city, Lake County	6 928	490	2 122	1 954	419	2 971	5.2	1 251	27	38
Palestine village, Darke County	8	-	8	1940-	-	8	6.3	-	-	-
Pandora village, Putnam County	464	43	177	1 953	2	330	6.4	19	-	-
Park Layne CDP, Clark County	1 639	-	15	1 965	6	865	5.6	25	-	7
Parma city, Cuyahoga County	36 414	500	3 534	1 958	690	21 386	5.8	3 278	112	91
Parma Heights city, Cuyahoga County	10 263	472	394	1 960	475	4 588	5.3	1 860	41	53
Parral village, Tuscarawas County	110	7	37	1 953	10	69	6.0	10	2	6
Pataskala city, Licking County	4 151	1 047	395	1 979	90	2 475	5.9	211	39	25
Patterson village, Hardin County	70	6	38	1940-	-	47	6.3	2	-	-
Paulding village, Paulding County	1 604	133	361	1 959	42	866	5.7	130	-	-
Payne village, Paulding County	548	23	191	1 956	16	309	5.7	46	2	2
Peebles village, Adams County	799	71	221	1 962	3	338	5.2	93	10	15
Pemberville village, Wood County	559	16	282	1940-	2	393	6.4	28	-	-
Peninsula village, Summit County	224	11	109	1 942	4	157	6.5	12	2	2
Pepper Pike city, Cuyahoga County	2 296	115	101	1 966	4	2 143	8.3	57	-	-
Perry village, Lake County	438	69	143	1 964	6	318	6.6	26	-	-
Perry Heights CDP, Stark County	3 687	53	331	1 963	51	1 885	5.5	243	20	48
Perrysburg city, Wood County	6 997	899	924	1 976	287	4 663	6.7	1 006	16	67
Perrysville village, Ashland County	358	16	180	1940-	12	214	5.9	19	-	3
Phillipsburg village, Montgomery County	252	-	132	1940-	-	167	6.1	8	-	-
Philo village, Muskingum County	303	28	124	1 946	-	162	5.6	9	5	3
Pickerington city	3 608	598	141	1 988	99	2 642	6.8	266	-	-
Fairfield County (part)	3 601	598	141	1 988	99	2 642	6.8	266	-	-
Franklin County (part)	7	-	-	1 955	-	-	5.0	-	-	-

Table 20. **Physical Housing Characteristics: 2000**—Con.

[Data based on a sample (except Tables 65-68). For information on confidentiality protection, coverage, sampling error, and nonsampling error, see Appendix G.
For location of definitions, see "How to Use This Census Report"]

State County Place	Total housing units	Year structure built			Rooms			No bedrooms or 1 bedroom	Lacking complete plumbing facilities	Lacking complete kitchen facilities
		1995 to March 2000	1939 or earlier	Median	1 or 2	6 or more	Median			
PLACE—Con.										
Pigeon Creek CDP, Summit County	336	8	-	1 973	-	308	9.0+	9	-	-
Piketon village, Pike County	748	66	135	1 970	13	301	5.1	90	2	-
Pioneer village, Williams County	644	122	200	1 974	10	350	5.7	57	4	4
Piqua city, Miami County	8 875	645	3 381	1 951	179	4 472	5.5	1 064	6	79
Pitsburg village, Darke County	109	-	17	1 964	-	61	5.8	-	-	-
Plain City village	1 220	173	357	1 966	42	588	5.4	204	17	11
Madison County (part)	854	171	194	1 976	33	395	5.3	181	12	11
Union County (part)	366	2	163	1 946	9	193	5.7	23	5	-
Plainfield village, Coshocton County	77	5	42	1940-	-	45	5.8	-	4	-
Pleasant City village, Guernsey County	190	7	118	1940-	-	109	6.0	12	3	3
Pleasant Grove CDP, Muskingum County	746	63	93	1 970	28	273	5.1	76	-	-
Pleasant Hill village, Miami County	439	8	203	1 943	-	290	6.2	26	2	2
Pleasant Plain village, Warren County	59	-	35	1940-	6	31	5.6	12	-	-
Pleasant Run CDP, Hamilton County	1 762	63	31	1 971	-	1 464	6.6	-	7	-
Pleasant Run Farm CDP, Hamilton County	1 718	316	17	1 975	19	1 291	7.0	26	-	-
Pleasantville village, Fairfield County	332	26	152	1 947	8	181	5.7	43	-	-
Plymouth village	752	37	339	1 948	9	443	5.9	55	13	13
Huron County (part)	354	16	128	1 953	7	188	5.7	38	8	6
Richland County (part)	398	21	211	1940-	2	255	6.1	17	5	7
Poland village, Mahoning County	1 123	6	290	1 953	7	865	6.6	25	-	-
Polk village, Ashland County	128	10	62	1 941	-	90	6.3	7	-	-
Pomeroy village, Meigs County	1 011	18	454	1 943	30	472	5.4	137	30	36
Portage village, Wood County	169	3	92	1940-	10	105	6.6	25	-	3
Portage Lakes CDP, Summit County	4 475	95	998	1 956	78	2 456	5.7	359	35	41
Port Clinton city, Ottawa County	3 500	110	1 083	1 956	140	1 627	5.3	634	9	10
Port Jefferson village, Shelby County	124	2	57	1 951	2	66	5.7	6	2	-
Portsmouth city, Scioto County	10 314	138	4 803	1 942	612	4 645	5.3	1 714	156	343
Port Washington village, Tuscarawas County	215	18	115	1940-	-	138	5.9	13	-	-
Port William village, Clinton County	105	4	53	1940-	-	57	5.8	9	3	-
Potsdam village, Miami County	70	1	41	1940-	-	56	6.5	-	-	-
Powell village, Delaware County	2 002	846	62	1 994	-	1 929	9.0+	6	-	-
Powhatan Point village, Belmont County	834	29	248	1 952	17	311	5.1	74	6	6
Proctorville village, Lawrence County	334	6	107	1 958	8	103	5.0	43	6	8
Prospect village, Marion County	487	37	246	1940-	5	346	6.5	32	3	3
Put-in-Bay village, Ottawa County	189	11	96	1940-	4	111	5.8	8	-	4
Quaker City village, Guernsey County	249	8	125	1940-	-	164	6.1	11	2	-
Quincy village, Logan County	279	6	135	1 942	6	142	5.5	10	5	5
Racine village, Meigs County	318	13	120	1 955	2	191	6.0	17	5	2
Rarden village, Scioto County	95	3	25	1 951	-	56	5.9	4	2	-
Ravenna city, Portage County	5 354	281	1 779	1 952	338	2 492	5.3	1 190	37	56
Rawson village, Hancock County	173	6	111	1940-	-	127	6.5	6	-	-
Rayland village, Jefferson County	201	-	111	1940-	-	113	5.7	10	2	2
Reading city, Hamilton County	5 127	34	1 199	1 956	235	2 144	5.0	1 380	40	38
Reminderville village, Summit County	937	47	8	1 977	4	672	6.4	14	-	-
Rendville village, Perry County	39	2	19	1 941	-	9	5.1	-	-	-
Republic village, Seneca County	242	10	155	1940-	2	159	6.1	13	3	3
Reynoldsburg city	13 467	1 682	253	1 978	461	7 717	5.9	1 314	30	25
Fairfield County (part)	-	-	-	-	-	-	-	-	-	-
Franklin County (part)	11 418	728	234	1 975	407	6 180	5.7	1 190	23	25
Licking County (part)	2 049	954	19	1 994	54	1 537	7.1	124	7	-
Richfield village, Summit County	1 273	88	164	1 961	-	996	6.6	36	13	13
Richmond village, Jefferson County	248	12	72	1 953	11	99	5.2	32	2	2
Richmond Heights city, Cuyahoga County	5 060	268	215	1 966	304	2 723	5.7	1 088	35	9
Richwood village, Union County	963	22	449	1 945	22	582	6.0	96	7	8
Ridgeway village	129	7	75	1940-	1	100	6.5	3	2	8
Hardin County (part)	91	6	49	1940-	1	74	6.5	3	2	4
Logan County (part)	38	1	26	1940-	-	26	6.6	-	-	4
Rio Grande village, Gallia County	285	2	67	1 970	12	80	4.7	35	14	12
Ripley village, Brown County	897	32	318	1 951	32	393	5.3	121	9	25
Risingsun village, Wood County	251	-	129	1940-	2	175	6.1	17	2	2
Rittman city	2 506	131	668	1 957	78	1 265	5.5	255	-	8
Medina County (part)	32	-	8	1 985	-	27	6.8	-	-	-
Wayne County (part)	2 474	131	660	1 956	78	1 238	5.5	255	-	8
Riverlea village, Franklin County	243	2	24	1 952	-	186	6.8	2	-	-
Riverside city, Montgomery County	10 385	305	752	1 959	335	4 502	5.3	1 166	22	28
Roaming Shores village, Ashtabula County	636	147	6	1 982	3	459	6.3	5	-	2
Rochester village, Lorain County	70	9	42	1940-	-	56	6.2	-	-	-
Rock Creek village, Ashtabula County	204	5	142	1940-	-	159	6.7	7	-	-
Rockford village, Mercer County	485	18	202	1 949	16	287	5.9	67	5	2
Rocky Ridge village, Ottawa County	146	19	55	1 955	5	88	5.8	5	5	5
Rocky River city, Cuyahoga County	10 166	143	1 948	1 959	323	5 607	5.8	1 471	21	116
Rogers village, Columbiana County	95	2	49	1940-	-	41	5.3	7	2	2
Rome village, Adams County	58	2	24	1 953	-	17	4.8	10	-	3
Rosemount CDP, Scioto County	888	18	133	1 957	-	547	5.9	10	10	10
Roseville village	794	42	352	1 949	9	315	5.2	94	5	3
Muskingum County (part)	326	14	167	1940-	8	124	5.2	36	3	3
Perry County (part)	468	28	185	1 955	1	191	5.2	58	2	-
Ross CDP, Butler County	726	13	88	1 965	7	385	5.6	14	-	-
Rossburg village, Darke County	93	-	48	1940-	2	46	5.5	2	-	-
Rossford city, Wood County	2 742	123	642	1 959	38	1 496	5.7	328	2	7
Roswell village, Tuscarawas County	98	14	48	1 941	-	50	5.5	3	-	-
Rushsylvania village, Logan County	217	17	111	1940-	2	124	5.8	6	2	2
Rushville village, Fairfield County	105	1	74	1940-	-	76	6.7	10	-	-

Table 20. **Physical Housing Characteristics: 2000**—Con.

[Data based on a sample (except Tables 65-68). For information on confidentiality protection, coverage, sampling error, and nonsampling error, see Appendix G. For location of definitions, see "How to Use This Census Report"]

State County Place	Total housing units	Year structure built: 1995 to March 2000	Year structure built: 1939 or earlier	Year structure built: Median	Rooms: 1 or 2	Rooms: 6 or more	Rooms: Median	No bedrooms or 1 bedroom	Lacking complete plumbing facilities	Lacking complete kitchen facilities
PLACE—Con.										
Russells Point village, Logan County	1 098	64	189	1 968	66	321	4.8	183	5	16
Russellville village, Brown County	218	23	98	1 947	2	99	5.3	23	6	2
Russia village, Shelby County	214	48	40	1 966	-	141	5.9	2	-	-
Rutland village, Meigs County	178	15	63	1 961	-	110	5.9	4	4	4
Sabina village, Clinton County	1 176	85	327	1 960	20	556	5.4	74	13	9
St. Bernard city, Hamilton County	2 195	53	1 176	1940-	90	999	5.3	561	-	29
St. Clairsville city, Belmont County	2 398	130	425	1 964	71	1 396	5.9	229	-	16
St. Henry village, Mercer County	739	70	117	1 970	5	482	6.0	13	4	-
St. Louisville village, Licking County	126	2	81	1940-	1	83	6.1	4	-	-
St. Martin village, Brown County	30	2	11	1 970	-	23	6.2	-	-	-
St. Marys city, Auglaize County	3 434	70	1 227	1 953	149	1 854	5.7	338	33	40
St. Paris village, Champaign County	823	27	353	1 950	15	409	5.5	90	6	5
Salem city, Columbiana County	5 442	190	1 842	1 952	203	2 720	5.5	838	21	25
Salesville village, Guernsey County	64	-	30	1 942	-	27	5.3	6	9	5
Salineville village, Columbiana County	603	18	311	1940-	6	324	5.7	28	3	13
Sandusky city, Erie County	13 330	299	5 011	1 950	683	6 287	5.4	2 185	148	135
Sandusky South CDP, Erie County	2 339	75	191	1 964	28	1 587	6.2	65	10	10
Sarahsville village, Noble County	70	2	34	1 943	-	35	5.5	2	-	-
Sardinia village	362	1	123	1 951	4	174	5.4	38	-	13
Brown County (part)	362	1	123	1 951	4	174	5.4	38	-	13
Highland County (part)	-	-	-	-	-	-	-	-	-	-
Savannah village, Ashland County	155	8	93	1940-	-	88	5.9	10	-	-
Scio village, Harrison County	411	2	253	1940-	7	246	6.0	42	2	2
Sciotodale CDP, Scioto County	388	28	62	1 955	-	251	6.0	5	8	8
Scott village	151	13	50	1 953	2	95	6.3	2	-	-
Paulding County (part)	53	7	23	1 947	-	28	5.6	-	-	-
Van Wert County (part)	98	6	27	1 953	2	67	6.7	2	-	-
Seaman village, Adams County	443	32	130	1 964	3	216	5.5	62	-	5
Sebring village, Mahoning County	2 252	157	873	1 952	221	873	5.1	546	14	102
Senecaville village, Guernsey County	199	10	114	1940-	4	116	5.8	7	15	16
Seven Hills city, Cuyahoga County	4 883	209	134	1 966	10	4 295	6.8	24	5	-
Seven Mile village, Butler County	264	3	120	1 944	2	163	6.0	16	-	-
Seville village, Medina County	859	154	250	1 974	3	486	5.9	36	5	7
Shadyside village, Belmont County	1 831	-	633	1 947	13	899	5.5	143	9	25
Shaker Heights city, Cuyahoga County	12 994	69	5 289	1 945	454	8 272	6.7	1 464	62	171
Sharonville city	6 508	292	276	1 972	382	2 871	5.3	998	23	116
Butler County (part)	1 071	240	-	1 988	38	443	5.2	117	-	-
Hamilton County (part)	5 437	52	276	1 969	344	2 428	5.3	881	23	116
Shawnee village, Perry County	239	9	157	1940-	-	142	5.9	6	-	-
Shawnee Hills village, Delaware County	201	11	31	1 960	4	101	5.5	8	2	2
Shawnee Hills CDP, Greene County	853	68	39	1 975	-	625	6.2	8	-	-
Sheffield village, Lorain County	1 147	314	154	1 983	8	767	6.5	22	-	6
Sheffield Lake city, Lorain County	3 776	110	339	1 964	106	2 407	6.0	332	29	37
Shelby city, Richland County	4 352	200	1 304	1 954	143	2 232	5.6	679	9	45
Sherrodsville village, Carroll County	125	10	59	1 950	5	74	6.0	10	-	-
Sherwood CDP, Hamilton County	1 352	36	61	1 968	-	1 217	7.5	23	-	-
Sherwood village, Defiance County	310	9	136	1 950	-	224	6.3	1	3	2
Shiloh CDP, Montgomery County	6 221	153	759	1 962	324	2 574	5.0	1 501	63	35
Shiloh village, Richland County	260	15	155	1940-	2	183	6.2	6	2	-
Shreve village, Wayne County	699	21	257	1 956	11	355	5.5	83	3	6
Sidney city, Shelby County	8 559	865	2 262	1 962	172	4 146	5.4	979	19	38
Silver Lake village, Summit County	1 316	6	214	1 956	-	1 017	7.1	53	-	-
Silverton city, Hamilton County	2 626	92	638	1 950	137	1 079	5.1	722	8	12
Sinking Spring village, Highland County	66	2	25	1 952	-	51	6.4	-	2	2
Smithfield village, Jefferson County	399	12	154	1 947	-	200	5.5	34	4	6
Smithville village, Wayne County	578	25	158	1 962	12	299	5.6	22	8	2
Solon city, Cuyahoga County	7 801	660	237	1 977	32	6 545	7.7	162	11	12
Somerset village, Perry County	661	35	267	1 953	42	302	5.3	140	3	5
Somerville village, Butler County	101	6	70	1940-	3	50	5.5	6	3	3
South Amherst village, Lorain County	711	26	234	1 954	3	476	6.1	24	-	-
South Bloomfield village, Pickaway County	509	82	69	1 976	5	169	5.0	30	3	3
South Canal CDP, Trumbull County	497	8	50	1 964	-	282	5.8	7	-	-
South Charleston village, Clark County	791	103	321	1 954	24	388	5.5	106	5	-
South Euclid city, Cuyahoga County	9 854	15	1 303	1 953	77	7 181	6.3	290	38	35
South Lebanon village, Warren County	1 068	93	105	1 962	26	284	4.7	173	5	5
South Middletown CDP, Butler County	98	-	36	1 948	-	42	5.3	25	-	-
South Point village, Lawrence County	1 587	170	94	1 970	9	987	5.9	32	8	-
South Russell village, Geauga County	1 401	148	75	1 974	-	1 340	8.1	-	-	-
South Salem village, Ross County	81	2	44	1940-	-	55	6.1	6	-	-
South Solon village, Madison County	158	6	104	1940-	-	104	6.0	4	5	-
South Vienna village, Clark County	181	4	94	1940-	-	119	6.0	15	-	-
South Webster village, Scioto County	336	16	68	1 956	2	180	5.6	12	3	3
South Zanesville village, Muskingum County	878	66	196	1 965	14	268	5.0	72	9	4
Sparta village, Morrow County	86	-	46	1940-	-	41	5.4	2	-	2
Spencer village, Medina County	301	28	160	1940-	9	184	5.9	30	3	-
Spencerville village, Allen County	911	36	354	1 951	5	513	5.7	56	7	12
Springboro city	4 347	1 234	142	1 989	26	3 452	7.1	115	-	-
Montgomery County (part)	23	23	-	1 999	-	15	5.9	-	-	-
Warren County (part)	4 324	1 211	142	1 989	26	3 437	7.1	115	-	-
Springdale city, Hamilton County	4 611	160	207	1 971	316	2 264	5.5	649	22	55
Springfield city, Clark County	29 301	620	10 771	1 950	924	13 216	5.3	4 670	361	444
Spring Valley village, Greene County	212	5	135	1940-	2	119	5.8	13	2	-
Stafford village, Monroe County	36	-	27	1940-	-	25	6.0	5	2	2
Steubenville city, Jefferson County	9 454	160	2 940	1 950	319	5 240	5.7	1 422	84	108
Stockport village, Morgan County	249	9	115	1 945	6	124	5.5	42	-	-

Table 20. **Physical Housing Characteristics: 2000**—Con.

[Data based on a sample (except Tables 65-68). For information on confidentiality protection, coverage, sampling error, and nonsampling error, see Appendix G.
For location of definitions, see "How to Use This Census Report"]

State County Place	Total housing units	Year structure built			Rooms			No bedrooms or 1 bedroom	Lacking complete plumbing facilities	Lacking complete kitchen facilities
		1995 to March 2000	1939 or earlier	Median	1 or 2	6 or more	Median			
PLACE—Con.										
Stone Creek village, Tuscarawas County	64	1	40	1940-	-	38	6.0	1	1	1
Stony Prairie CDP, Sandusky County	364	24	86	1 954	-	246	5.9	22	-	-
Stoutsville village, Fairfield County	207	23	97	1 945	-	145	6.1	11	6	6
Stow city, Summit County	12 852	1 559	769	1 975	383	7 989	6.2	1 105	24	149
Strasburg village, Tuscarawas County	990	70	331	1 959	40	520	5.6	145	2	8
Stratton village, Jefferson County	147	4	57	1 950	-	46	5.0	2	1	1
Streetsboro city, Portage County	5 248	1 112	201	1 980	160	2 907	5.8	637	19	9
Strongsville city, Cuyahoga County	16 858	2 327	466	1 979	269	12 243	6.9	1 196	29	14
Struthers city, Mahoning County	4 982	49	1 604	1 950	127	2 398	5.4	367	16	8
Stryker village, Williams County	572	36	251	1 947	15	322	5.8	53	5	4
Sugar Bush Knolls village, Portage County	75	6	1	1 976	-	71	8.4	-	-	-
Sugarcreek village, Tuscarawas County	915	53	327	1 961	4	618	6.2	48	-	2
Sugar Grove village, Fairfield County	163	7	88	1940-	2	105	6.0	6	-	-
Summerfield village, Noble County	131	-	65	1 940	-	79	6.0	7	2	2
Summerside CDP, Clermont County	2 244	264	32	1 975	31	1 173	5.6	284	8	8
Summitville village, Columbiana County	46	3	10	1 953	-	25	5.6	3	1	1
Sunbury village, Delaware County	1 063	182	216	1 967	18	658	6.0	53	-	-
Swanton village	1 283	73	392	1 956	8	869	6.1	55	5	-
Fulton County (part)	1 274	67	392	1 955	8	860	6.1	55	5	-
Lucas County (part)	9	6	-	1 996	-	9	7.8	-	-	-
Sycamore village, Wyandot County	416	24	225	1940-	4	286	6.2	26	4	8
Sylvania city, Lucas County	7 389	368	518	1 972	290	4 918	6.5	780	13	28
Syracuse village, Meigs County	442	58	121	1 969	4	264	5.9	41	13	15
Tallmadge city	6 490	630	479	1 967	107	4 262	6.3	499	14	8
Portage County (part)	59	59	-	1 997	-	51	7.7	-	-	-
Summit County (part)	6 431	571	479	1 967	107	4 211	6.2	499	14	8
Tarlton village, Pickaway County	124	-	61	1 941	-	75	6.1	11	-	-
Terrace Park village, Hamilton County	794	15	263	1 951	-	715	7.7	5	-	-
The Plains CDP, Athens County	1 356	178	193	1 979	54	371	4.6	200	-	-
The Village of Indian Hill city, Hamilton County	2 141	138	319	1 960	15	2 051	9.0+	15	6	-
Thornville village, Perry County	322	7	157	1 943	2	249	6.7	12	-	-
Thurston village, Fairfield County	208	16	86	1 951	8	99	5.4	12	-	3
Tiffin city, Seneca County	7 868	363	3 463	1 946	254	3 893	5.5	1 238	51	131
Tiltonsville village, Jefferson County	682	2	333	1 941	16	294	5.3	72	2	5
Timberlake village, Lake County	320	-	43	1 956	-	267	6.7	2	2	-
Tipp City city, Miami County	3 795	612	781	1 973	67	2 230	5.9	281	28	29
Tiro village, Crawford County	107	-	72	1940-	-	76	6.5	2	-	-
Toledo city, Lucas County	139 880	2 440	45 708	1 952	5 916	71 117	5.5	21 499	844	1 262
Tontogany village, Wood County	141	5	80	1940-	-	99	6.3	2	-	-
Toronto city, Jefferson County	2 632	38	1 087	1 947	51	1 221	5.3	267	-	43
Tremont City village, Clark County	133	-	66	1 940	-	70	5.6	8	-	-
Trenton city, Butler County	3 385	934	203	1 975	29	1 736	5.6	132	-	-
Trimble village, Athens County	199	18	95	1 944	-	83	5.3	4	2	2
Trotwood city, Montgomery County	12 031	395	825	1 965	363	5 521	5.4	1 488	120	73
Troy city, Miami County	9 538	1 141	2 032	1 963	266	4 431	5.4	1 213	38	94
Turpin Hills CDP, Hamilton County	1 832	87	48	1 974	9	1 510	7.9	108	-	7
Tuscarawas village, Tuscarawas County	400	30	161	1 953	6	222	5.7	27	3	5
Twinsburg city, Summit County	6 838	1 547	228	1 988	82	4 699	6.5	369	17	9
Uhrichsville city, Tuscarawas County	2 532	140	1 248	1 941	79	1 228	5.4	361	30	47
Union city	2 144	288	94	1 973	6	1 402	6.0	61	-	-
Miami County (part)	6	-	6	1940-	-	6	8.0	-	-	-
Montgomery County (part)	2 138	288	88	1 973	6	1 396	6.0	61	-	-
Union City village, Darke County	784	15	259	1 961	13	314	5.2	92	8	4
Uniontown CDP, Stark County	1 170	35	100	1 969	-	835	6.4	31	-	-
Unionville Center village, Union County	109	5	77	1940-	-	53	5.5	2	3	-
Uniopolis village, Auglaize County	85	2	47	1940-	-	37	5.4	3	-	3
University Heights city, Cuyahoga County	5 350	24	1 294	1 950	83	4 211	7.0	486	5	19
Upper Arlington city, Franklin County	14 428	91	1 646	1 958	241	10 875	6.8	640	19	104
Upper Sandusky city, Wyandot County	2 951	170	975	1 958	117	1 444	5.4	419	25	7
Urbana city, Champaign County	5 226	309	1 967	1 952	213	2 453	5.4	863	19	88
Urbancrest village, Franklin County	349	15	62	1 962	15	96	4.8	60	7	3
Utica village	892	28	383	1 950	11	448	5.5	83	-	4
Knox County (part)	-	-	-	-	-	-	-	-	-	-
Licking County (part)	892	28	383	1 950	11	448	5.5	83	-	4
Valley Hi village, Logan County	190	15	7	1 984	2	27	4.7	13	9	-
Valley View village, Cuyahoga County	786	23	108	1 969	2	648	7.0	14	2	2
Valleyview village, Franklin County	265	7	90	1 947	-	157	5.8	-	2	-
Van Buren village, Hancock County	117	-	80	1940-	2	99	7.0	2	-	2
Vandalia city, Montgomery County	6 531	391	176	1 970	202	3 406	5.6	935	24	-
Vanlue village, Hancock County	159	8	116	1940-	-	111	6.2	15	-	-
Van Wert city, Van Wert County	4 944	210	2 014	1 948	135	2 754	5.7	516	28	79
Venedocia village, Van Wert County	62	3	37	1940-	-	40	6.1	3	-	-
Vermilion city	4 719	301	840	1 964	18	2 660	5.8	241	22	27
Erie County (part)	2 295	65	524	1 961	-	1 364	5.9	106	13	13
Lorain County (part)	2 424	236	316	1 967	18	1 296	5.7	135	9	14
Verona village	168	7	116	1940-	2	98	5.9	29	-	4
Montgomery County (part)	18	-	10	1940-	-	18	6.1	-	-	-
Preble County (part)	150	7	106	1940-	2	80	5.7	29	-	4
Versailles village, Darke County	1 140	55	430	1 953	33	626	5.7	161	-	-
Vienna Center CDP, Trumbull County	402	29	58	1 959	-	312	6.2	15	6	6
Vinton village, Gallia County	150	-	58	1 955	7	92	5.9	21	7	4
Wadsworth city, Medina County	7 618	898	1 602	1 965	155	4 397	5.9	629	-	37
Waite Hill village, Lake County	197	4	92	1 944	2	178	8.4	4	-	2
Wakeman village, Huron County	374	44	153	1 949	12	235	6.1	23	-	-

Table 20. **Physical Housing Characteristics: 2000**—Con.

[Data based on a sample (except Tables 65-68). For information on confidentiality protection, coverage, sampling error, and nonsampling error, see Appendix G. For location of definitions, see "How to Use This Census Report"]

State County Place	Total housing units	Year structure built: 1995 to March 2000	Year structure built: 1939 or earlier	Year structure built: Median	Rooms: 1 or 2	Rooms: 6 or more	Rooms: Median	No bedrooms or 1 bedroom	Lacking complete plumbing facilities	Lacking complete kitchen facilities
PLACE—Con.										
Walbridge village, Wood County	1 094	14	177	1 960	18	539	5.5	101	5	10
Waldo village, Marion County	162	8	101	1940-	-	108	6.1	4	-	4
Walton Hills village, Cuyahoga County	911	28	30	1 965	-	778	6.8	12	-	-
Wapakoneta city, Auglaize County	4 038	245	1 363	1 959	103	2 070	5.6	419	18	28
Warren city, Trumbull County	21 351	350	6 043	1 953	619	10 430	5.5	2 598	101	195
Warrensville Heights city, Cuyahoga County	6 748	46	320	1 961	213	2 666	5.2	855	27	21
Warsaw village, Coshocton County	343	48	120	1 960	10	196	5.8	46	16	18
Washington city, Fayette County	5 989	421	1 559	1 956	193	2 755	5.3	818	19	32
Washingtonville village	330	10	149	1 946	4	161	5.4	20	5	2
Columbiana County (part)	177	5	101	1940-	-	91	5.6	6	5	2
Mahoning County (part)	153	5	48	1 974	4	70	5.3	14	-	-
Waterville village, Lucas County	1 803	122	330	1 972	58	1 373	6.6	142	-	-
Wauseon city, Fulton County	2 833	165	772	1 964	82	1 508	5.7	375	10	-
Waverly City city, Pike County	2 198	182	359	1 958	34	799	5.1	280	6	12
Wayne village, Wood County	342	8	179	1940-	5	216	6.1	21	1	1
Wayne Lakes village, Darke County	315	11	20	1 966	2	153	5.4	29	2	2
Waynesburg village, Stark County	407	6	238	1940-	10	256	6.0	32	-	-
Waynesfield village, Auglaize County	325	19	113	1 953	2	161	5.5	10	-	-
Waynesville village, Warren County	1 066	172	219	1 975	14	613	5.8	82	1	4
Wellington village, Lorain County	1 898	228	698	1 954	34	906	5.4	264	29	46
Wellston city, Jackson County	2 624	161	845	1 957	35	1 226	5.4	284	14	34
Wellsville village, Columbiana County	1 847	5	1 130	1940-	7	897	5.4	245	-	11
West Alexandria village, Preble County	616	24	282	1 944	19	340	5.7	75	-	-
West Carrollton City city, Montgomery County	6 626	137	414	1 971	236	2 695	5.1	905	-	-
West Elkton village, Preble County	83	2	50	1940-	-	47	6.1	-	4	4
Westerville city	13 135	1 290	792	1 978	437	9 361	7.0	836	14	132
Delaware County (part)	2 113	809	22	1 994	8	1 638	8.0	61	-	-
Franklin County (part)	11 022	481	770	1 976	429	7 723	6.8	775	14	132
West Farmington village, Trumbull County	203	-	118	1940-	2	138	6.1	13	-	-
Westfield Center village, Medina County	437	48	56	1 973	9	381	7.2	12	-	2
West Hill CDP, Trumbull County	1 125	36	401	1 948	11	502	5.3	110	-	-
West Jefferson village, Madison County	1 672	19	274	1 962	22	797	5.4	107	4	4
West Lafayette village, Coshocton County	952	74	219	1 965	5	370	5.2	47	-	-
Westlake city, Cuyahoga County	13 691	1 324	587	1 980	456	8 227	6.2	1 563	22	100
West Leipsic village, Putnam County	106	-	58	1940-	-	64	5.9	12	-	-
West Liberty village, Logan County	701	26	377	1940-	17	439	6.0	59	2	-
West Manchester village, Preble County	173	-	121	1940-	4	129	6.3	6	2	-
West Mansfield village, Logan County	304	6	157	1940-	2	241	6.8	11	2	4
West Millgrove village, Wood County	28	-	20	1940-	-	18	5.9	2	-	-
West Milton village, Miami County	1 964	176	494	1 961	48	986	5.5	215	-	23
Weston village, Wood County	663	52	260	1 961	29	316	5.4	76	5	-
West Portsmouth CDP, Scioto County	1 477	55	351	1 955	28	539	5.1	136	20	14
West Rushville village, Fairfield County	48	-	30	1940-	-	35	6.5	-	-	-
West Salem village, Wayne County	630	58	212	1 969	10	248	5.1	58	2	5
West Union village, Adams County	1 332	28	231	1 968	58	456	5.1	186	15	8
West Unity village, Williams County	769	33	259	1 962	10	374	5.4	88	2	2
Wetherington CDP, Butler County	431	238	-	1 996	-	348	9.0+	11	-	-
Wharton village, Wyandot County	154	2	82	1940-	-	109	6.3	1	-	-
Wheelersburg CDP, Scioto County	2 761	268	350	1 970	69	1 503	5.7	305	14	33
Whitehall city, Franklin County	8 978	103	455	1 959	427	3 118	5.0	1 742	6	47
Whitehouse village, Lucas County	1 064	85	173	1 973	9	700	6.2	96	-	-
White Oak CDP, Hamilton County	5 552	366	282	1 965	146	2 865	5.6	772	15	-
White Oak East CDP, Hamilton County	1 486	9	66	1 962	75	951	6.0	161	-	7
White Oak West CDP, Hamilton County	1 136	25	66	1 968	9	808	6.8	79	-	14
Wickliffe city, Lake County	5 787	125	554	1 956	106	3 420	5.8	303	9	92
Wilberforce CDP, Greene County	172	-	41	1 967	-	136	6.7	18	-	-
Wilkesville village, Vinton County	79	7	28	1 961	-	46	6.2	5	-	-
Willard city, Huron County	2 724	198	931	1 955	159	1 315	5.4	518	18	13
Williamsburg village, Clermont County	1 016	67	251	1 958	18	446	5.2	124	-	4
Williamsport village, Pickaway County	373	15	145	1 957	2	181	5.5	15	-	-
Willoughby city, Lake County	10 708	795	1 250	1 970	418	4 985	5.3	1 629	7	12
Willoughby Hills city, Lake County	4 299	140	241	1 968	138	2 073	5.4	942	-	-
Willowick city, Lake County	6 298	113	304	1 956	69	3 501	5.7	408	11	10
Willshire village, Van Wert County	198	8	85	1 946	1	112	5.8	6	-	-
Wilmington city, Clinton County	5 244	376	1 313	1 962	398	2 138	5.1	959	21	89
Wilmot village, Stark County	133	6	81	1940-	5	79	6.0	8	4	4
Wilson village	56	4	2	1 960	-	33	6.1	3	-	-
Belmont County (part)	21	4	-	1 982	-	6	5.1	3	-	-
Monroe County (part)	35	-	2	1 956	-	27	6.7	-	-	-
Winchester village, Adams County	450	47	162	1 958	6	222	5.5	56	8	10
Windham village, Portage County	1 154	24	116	1 949	9	431	5.1	73	-	10
Wintersville village, Jefferson County	1 799	6	95	1 961	28	1 124	5.9	45	23	35
Withamsville CDP, Clermont County	1 318	46	62	1 968	60	699	5.7	287	9	-
Woodbourne-Hyde Park CDP, Montgomery County	3 090	28	88	1 963	6	2 841	7.8	6	6	6
Woodlawn village, Hamilton County	1 342	109	140	1 966	60	443	5.0	317	3	3
Woodmere village, Cuyahoga County	463	10	32	1 963	58	135	4.2	149	-	-
Woodsfield village, Monroe County	1 265	29	488	1 953	37	663	5.6	183	3	24
Woodstock village, Champaign County	107	2	83	1940-	-	77	6.7	-	-	2
Woodville village, Sandusky County	823	27	341	1 950	3	536	6.2	66	-	-
Wooster city, Wayne County	10 743	1 020	2 367	1 965	504	5 037	5.4	1 634	42	43
Worthington city, Franklin County	5 875	155	430	1 963	115	4 475	7.0	236	6	18
Wren village, Van Wert County	98	-	57	1940-	-	60	6.1	3	4	4

Table 20. **Physical Housing Characteristics: 2000**—Con.

[Data based on a sample (except Tables 65-68). For information on confidentiality protection, coverage, sampling error, and nonsampling error, see Appendix G.
For location of definitions, see "How to Use This Census Report"]

State County Place	Total housing units	Year structure built			Rooms			No bedrooms or 1 bedroom	Lacking complete plumbing facilities	Lacking complete kitchen facilities
		1995 to March 2000	1939 or earlier	Median	1 or 2	6 or more	Median			
PLACE—Con.										
Wright-Patterson AFB CDP	2 090	26	219	1 961	8	1 400	6.0	39	-	-
Greene County (part)	794	-	84	1 971	-	549	6.0	8	-	-
Montgomery County (part)	1 296	26	135	1 956	8	851	6.0	31	-	-
Wyoming city, Hamilton County	3 220	28	1 121	1 951	22	2 670	7.4	126	-	9
Xenia city, Greene County	9 898	432	1 437	1 965	326	4 565	5.4	1 190	38	43
Yankee Lake village, Trumbull County	38	4	6	1 964	-	29	6.1	2	-	-
Yellow Springs village, Greene County	1 660	49	461	1 957	121	944	5.9	261	19	25
Yorkshire village, Darke County	38	3	30	1940-	-	21	6.6	2	2	-
Yorkville village	607	12	211	1 951	19	235	5.1	79	9	4
Belmont County (part)	248	10	96	1 948	6	121	5.4	20	5	-
Jefferson County (part)	359	2	115	1 952	13	114	4.9	59	4	4
Youngstown city	37 158	380	13 454	1 947	1 163	19 591	5.6	4 496	340	647
Mahoning County (part)	37 158	380	13 454	1 947	1 163	19 591	5.6	4 496	340	647
Trumbull County (part)	-	-	-	-	-	-	-	-	-	-
Zaleski village, Vinton County	170	13	61	1 960	-	76	5.4	2	7	7
Zanesfield village, Logan County	105	3	72	1940-	3	55	5.7	14	-	-
Zanesville city, Muskingum County	11 755	201	4 853	1 945	313	4 735	5.2	1 781	143	140
Zoar village, Tuscarawas County	81	-	29	1 956	-	63	6.8	2	2	2

Table 21. **Fuels and Equipment Characteristics: 2000**

[Data based on a sample (except Tables 65-68). For information on confidentiality protection, coverage, sampling error, and nonsampling error, see Appendix G.
For location of definitions, see "How to Use This Census Report"]

State County County Subdivision Place	Occupied housing units	House heating fuel					Vehicles available			Percent no telephone service available
		Utility gas	Electricity	Fuel oil, kerosene, etc.	Coal or coke, wood, solar energy, or other fuel	None	None	1	2 or more	
The State	**4 445 773**	**3 058 721**	**813 279**	**209 093**	**80 751**	**11 147**	**380 179**	**1 487 664**	**2 577 930**	**2.2**
Adams County	10 501	1 440	3 353	1 770	1 030	20	910	3 108	6 483	8.2
Bratton township	512	-	131	110	64	-	48	105	359	7.2
Brush Creek township	484	6	75	156	92	-	54	89	341	13.8
Franklin township	441	-	95	120	70	5	19	135	287	10.2
Green township	283	2	63	56	55	-	17	134	132	3.2
Rome village	45	-	17	7	2	-	3	22	20	-
Jefferson township	415	-	142	46	97	-	35	120	260	10.1
Liberty township	601	27	227	65	33	6	19	108	474	4.7
West Union village (part)	-	-	-	-	-	-	-	-	-	(X)
Manchester township	919	620	222	25	14	-	116	381	422	13.2
Manchester village (part)	876	614	204	23	8	-	112	357	407	13.8
Meigs township	1 423	5	548	353	98	4	139	435	849	7.4
Peebles village	702	5	298	233	17	4	102	287	313	11.0
Monroe township	306	-	137	6	39	-	15	91	200	3.3
Oliver township	436	-	79	51	98	-	125	71	240	28.7
Scott township	781	12	238	228	67	5	61	240	480	6.3
Seaman village	410	10	151	119	11	-	44	140	226	6.1
Sprigg township	654	99	217	52	98	-	19	148	487	10.2
Manchester village (part)	2	2	-	-	-	-	-	2	-	-
Tiffin township	2 018	660	769	172	143	-	210	715	1 093	5.9
West Union village (part)	1 200	660	387	76	38	-	181	514	505	6.3
Wayne township	499	7	116	154	33	-	9	104	386	1.0
Cherry Fork village	50	-	11	19	3	-	5	9	36	6.0
Winchester township	729	2	294	176	29	-	24	232	473	3.6
Winchester village	410	2	183	130	8	-	24	154	232	5.4
Allen County	40 646	27 758	7 663	818	462	33	3 070	13 380	24 196	3.4
Amanda township	692	146	139	42	25	-	5	112	575	-
American township	5 591	3 793	1 529	40	24	-	235	1 873	3 483	1.4
Elida village	702	638	52	5	4	-	25	186	491	1.3
Auglaize township	1 016	349	152	48	38	-	23	200	793	1.5
Harrod village	174	160	8	-	-	-	7	46	121	2.9
Bath township	3 832	2 676	609	52	33	8	143	1 162	2 527	1.3
Jackson township	1 073	210	196	23	49	-	30	214	829	2.4
Lafayette village	113	102	2	-	2	-	8	27	78	1.8
Lima city	15 441	12 707	2 422	76	49	25	2 152	6 379	6 910	6.4
Marion township	2 554	1 507	560	55	47	-	134	694	1 726	0.9
Delphos city (part)	1 563	1 217	319	-	-	-	90	536	937	1.1
Monroe township	788	341	99	88	13	-	17	187	584	1.8
Cairo village	183	168	11	2	-	-	3	53	127	1.6
Perry township	1 390	660	280	70	60	-	96	402	892	2.5
Richland township	2 036	1 122	494	71	48	-	88	620	1 328	2.0
Beaverdam village	131	107	19	5	-	-	3	31	97	-
Bluffton village (part)	1 211	873	302	17	4	-	71	492	648	2.7
Shawnee township	4 620	3 520	790	112	45	-	76	1 123	3 421	1.0
Fort Shawnee village	1 564	1 179	286	18	-	-	29	443	1 092	2.2
Spencer township	1 141	706	214	71	9	-	64	310	767	3.6
Spencerville village	847	642	171	12	9	-	64	267	516	4.8
Sugar Creek township	472	21	179	70	22	-	7	104	361	-
Ashland County	19 524	10 928	3 035	1 943	969	8	1 332	5 545	12 647	2.6
Ashland city	8 300	6 745	1 324	122	40	-	821	3 173	4 306	2.8
Clear Creek township	664	217	140	85	96	-	69	139	456	8.7
Bailey Lakes village	154	77	53	8	12	-	2	40	112	2.6
Savannah village	140	109	13	3	9	-	8	28	104	1.4
Green township	1 538	1 103	174	76	19	-	98	409	1 031	1.8
Loudonville village (part)	608	564	12	-	-	-	71	196	341	1.5
Perrysville village	332	268	60	-	4	-	23	108	201	3.3
Hanover township	1 023	681	101	65	72	-	34	287	702	1.7
Loudonville village (part)	600	560	30	-	5	-	19	214	367	-
Jackson township	1 188	207	200	142	155	8	72	196	920	4.4
Polk village	125	115	7	-	-	-	-	36	89	4.8
Lake township	265	76	31	42	56	-	27	28	210	5.3
Mifflin township	442	184	86	44	50	-	5	86	351	-
Mifflin village	64	57	4	-	1	-	5	22	37	-
Milton township	809	202	179	265	71	-	39	161	609	3.7
Mohican township	682	258	108	85	69	-	15	172	495	1.5
Jeromesville village	198	171	18	2	7	-	6	70	122	1.0
Montgomery township	946	183	209	311	27	-	5	167	774	-
Orange township	800	254	128	205	49	-	32	147	621	0.6
Perry township	692	192	120	163	60	-	45	136	511	4.2
Ruggles township	327	12	48	74	36	-	-	61	266	-
Sullivan township	629	145	25	80	56	-	44	127	458	4.1
Troy township	392	104	16	76	45	-	-	85	307	-
Vermillion township	827	365	146	108	68	-	26	171	630	1.8
Hayesville village	132	118	7	2	5	-	7	34	91	7.6
Ashtabula County	39 397	25 222	4 868	4 869	1 691	31	2 923	12 724	23 750	2.9
Andover township	945	482	200	149	36	-	63	354	528	4.1
Andover village	437	309	126	-	2	-	42	164	231	3.9
Ashtabula township	9 372	8 065	1 037	84	53	9	1 164	3 912	4 296	4.5
Ashtabula city (part)	6 643	5 529	908	52	44	-	985	2 939	2 719	4.8
Edgewood CDP	2 066	1 905	105	32	9	9	129	747	1 190	3.8
Austinburg township	806	166	195	299	37	-	38	122	646	2.5
Cherry Valley township	268	43	33	105	65	-	8	52	208	9.0
Colebrook township	298	33	41	130	27	-	6	74	218	-
Conneaut city	5 057	4 515	189	153	59	14	307	1 890	2 860	1.5
Denmark township	341	54	52	75	42	-	21	103	217	3.5
Dorset township	324	28	-	153	79	-	9	43	272	2.8
Geneva township	4 672	3 688	584	253	85	-	372	1 625	2 675	4.0
Geneva city	2 495	1 970	421	82	6	-	235	869	1 391	4.3
Geneva-on-the-Lake village	656	607	42	4	3	-	51	265	340	6.1
Harpersfield township	980	217	243	305	90	-	22	247	711	1.2
Hartsgrove township	469	42	107	182	60	-	-	123	346	1.3
Jefferson township	2 047	1 377	414	130	26	-	101	650	1 296	1.7
Jefferson village	1 403	1 077	322	4	-	-	101	525	777	2.4

Table 21. **Fuels and Equipment Characteristics: 2000**—Con.

[Data based on a sample (except Tables 65-68). For information on confidentiality protection, coverage, sampling error, and nonsampling error, see Appendix G.
For location of definitions, see "How to Use This Census Report"]

State County County Subdivision Place	Occupied housing units	House heating fuel					Vehicles available			Percent no telephone service available
		Utility gas	Electricity	Fuel oil, kerosene, etc.	Coal or coke, wood, solar energy, or other fuel	None	None	1	2 or more	
Ashtabula County—Con.										
Kingsville township	662	422	79	109	-	-	44	143	475	1.4
Lenox township	501	111	58	92	65	-	-	112	389	1.4
Monroe township	710	250	60	148	118	-	87	123	500	9.0
Morgan township	715	115	176	220	78	-	50	173	492	0.3
Roaming Shores village (part)	236	80	101	25	4	-	2	53	181	0.8
Rock Creek village	195	-	14	121	20	-	10	49	136	-
New Lyme township	380	58	37	187	37	-	10	66	304	2.4
North Kingsville village	1 028	791	81	119	16	-	27	283	718	0.4
Orwell township	1 042	379	274	227	51	-	90	312	640	3.6
Orwell village	621	303	209	90	6	-	60	228	333	1.6
Pierpont township	427	86	80	84	71	-	24	68	335	1.6
Plymouth township	791	341	72	283	7	-	25	189	577	1.3
Richmond township	329	-	72	77	73	-	18	70	241	6.4
Rome township	590	100	168	161	63	-	17	127	446	0.3
Roaming Shores village (part)	246	55	108	24	-	-	6	39	201	0.8
Saybrook township	4 179	3 514	334	186	90	-	213	1 316	2 650	0.8
Ashtabula city (part)	1 698	1 551	116	13	12	-	147	648	903	0.4
Sheffield township	484	73	24	228	47	-	19	88	377	-
Trumbull township	521	9	127	255	47	-	9	101	411	1.7
Wayne township	223	40	9	103	31	8	26	61	136	8.5
Williamsfield township	668	184	73	148	58	-	48	212	408	4.0
Windsor township	568	39	49	224	180	-	105	85	378	10.9
Athens County	22 501	10 351	7 453	565	1 136	40	1 919	7 671	12 911	4.0
Alexander township	1 067	255	362	38	152	-	44	277	746	0.8
Albany village (part)	5	1	4	-	-	-	-	-	5	-
Ames township	493	154	69	6	90	-	29	109	355	0.4
Amesville village	70	68	2	-	-	-	2	25	43	2.9
Athens township	8 822	5 332	2 925	54	107	18	897	3 382	4 543	1.7
Athens city (part)	6 143	3 977	1 968	18	41	18	764	2 560	2 819	0.8
The Plains CDP (part)	872	480	344	9	-	-	60	363	449	5.8
Bern township	221	73	29	-	59	-	21	57	143	8.1
Canaan township	715	134	348	61	75	-	75	192	448	3.5
Athens city (part)	122	44	72	-	-	-	29	60	33	4.9
Carthage township	500	65	154	16	42	-	26	126	348	6.0
Dover township	1 633	517	642	71	95	3	64	628	941	6.2
Chauncey village	430	321	93	2	-	3	22	192	216	10.2
The Plains CDP (part)	367	130	221	8	-	-	9	217	141	-
Lee township	1 047	376	462	23	27	-	57	317	673	2.3
Albany village (part)	359	266	81	-	4	-	19	145	195	1.9
Lodi township	536	115	188	33	96	-	27	110	399	3.5
Rome township	532	245	129	21	38	-	35	91	406	3.8
Trimble township	1 815	1 187	283	50	93	-	211	583	1 021	11.3
Glouster village	773	670	66	7	8	-	111	274	388	11.3
Jacksonville village	227	201	24	-	-	-	28	86	113	5.3
Trimble village	180	132	14	6	7	-	18	65	97	10.6
Troy township	1 055	294	280	32	120	-	67	281	707	2.8
Coolville village	207	142	48	6	5	-	21	49	137	4.8
Waterloo township	1 011	170	386	46	87	-	36	322	653	5.5
York township	3 054	1 434	1 196	114	55	19	330	1 196	1 528	6.9
Buchtel village (part)	229	123	83	6	4	-	29	68	132	10.9
Nelsonville city	2 051	1 231	697	40	34	19	237	875	939	8.1
Auglaize County	17 376	9 411	3 127	675	493	8	704	4 985	11 687	1.6
Clay township	251	2	65	14	40	-	9	20	222	2.4
Duchouquet township	5 629	3 810	1 136	110	40	5	318	1 823	3 488	1.6
Cridersville village	726	538	168	4	-	-	47	304	375	2.2
Wapakoneta city (part)	3 742	2 797	795	51	21	5	234	1 247	2 261	1.7
German township	1 366	936	237	31	28	-	28	365	973	0.9
New Bremen village (part)	1 080	855	171	12	8	-	28	326	726	1.1
Goshen township	198	8	25	15	3	-	-	16	182	6.6
Jackson township	1 238	878	150	69	13	3	27	322	889	0.9
Minster village	1 005	856	107	3	10	-	27	286	692	0.5
New Bremen village (part)	-	-	-	-	-	-	-	-	-	(X)
Logan township	434	34	58	53	55	-	6	60	368	-
Buckland village	103	4	20	36	-	-	-	30	73	-
Moulton township	583	174	131	41	51	-	24	63	496	1.5
Wapakoneta city (part)	13	13	-	-	-	-	-	-	13	-
Noble township	503	114	96	51	28	-	40	110	353	3.4
St. Marys city (part)	68	68	-	-	-	-	-	19	49	-
Pusheta township	480	22	63	49	46	-	-	96	384	0.4
Wapakoneta city (part)	21	-	-	-	7	-	-	-	21	-
St. Marys township	4 530	3 034	896	94	48	-	211	1 621	2 698	2.0
St. Marys city (part)	3 119	2 436	570	27	15	-	164	1 160	1 795	2.1
Salem township	207	24	40	5	12	-	-	20	187	-
Union township	656	12	94	63	48	-	6	124	526	1.2
Uniopolis village	83	-	5	18	3	-	-	29	54	6.0
Washington township	699	361	82	47	37	-	11	167	521	-
New Knoxville village	344	312	21	-	6	-	6	113	225	-
Wayne township	602	2	54	33	44	-	24	178	400	3.5
Waynesfield village	306	2	28	11	12	-	22	103	181	6.2
Belmont County	28 309	15 237	5 784	4 377	1 014	31	2 820	9 441	16 048	2.0
Colerain township	1 866	287	541	746	48	-	130	467	1 269	1.7
Flushing township	811	342	148	229	30	-	58	257	496	3.5
Flushing village	389	301	44	31	5	-	36	148	205	3.3
Holloway village	139	2	17	91	10	-	4	45	90	7.9
Goshen township	1 256	608	321	175	27	-	60	368	828	1.0
Belmont village	209	159	31	19	-	-	4	74	131	-
Bethesda village	594	349	191	31	2	-	49	206	339	2.0
Kirkwood township	111	5	30	52	12	-	13	34	64	11.7
Fairview village (part)	-	-	-	-	-	-	-	-	-	(X)
Mead township	2 575	1 554	417	350	78	-	259	877	1 439	1.1
Shadyside village (part)	1 669	1 418	141	58	27	-	223	664	782	0.8
Pease township	6 544	4 455	1 168	639	118	18	890	2 666	2 988	3.0
Bridgeport village	976	805	130	28	3	-	101	428	447	2.9
Brookside village	276	234	37	2	-	-	23	105	148	0.7

Table 21. **Fuels and Equipment Characteristics: 2000**—Con.

[Data based on a sample (except Tables 65-68). For information on confidentiality protection, coverage, sampling error, and nonsampling error, see Appendix G.
For location of definitions, see "How to Use This Census Report"]

State County County Subdivision Place	Occupied housing units	House heating fuel					Vehicles available			Percent no telephone service available
		Utility gas	Electricity	Fuel oil, kerosene, etc.	Coal or coke, wood, solar energy, or other fuel	None	None	1	2 or more	
Belmont County—Con.										
Pease township—Con.										
Martins Ferry city	3 180	2 548	485	73	43	18	545	1 377	1 258	4.3
Yorkville village (part)	231	177	47	-	-	-	22	103	106	-
Pultney township	4 028	2 443	825	432	164	-	560	1 455	2 013	1.6
Bellaire city	2 115	1 723	301	38	35	-	482	883	750	2.5
Neffs CDP	445	227	69	89	17	-	30	140	275	1.6
Shadyside village (part)	15	8	-	-	7	-	-	15	-	-
Richland township	4 719	2 767	989	581	96	-	297	1 419	3 003	0.7
St. Clairsville city	2 284	1 782	420	60	5	-	168	887	1 229	0.5
Smith township	534	138	131	112	58	-	24	96	414	-
Somerset township	419	148	71	52	96	-	111	68	240	8.1
Union township	864	132	258	273	43	-	13	291	560	1.9
Morristown village	121	103	4	4	8	-	6	36	79	1.7
Warren township	2 401	1 663	419	98	73	7	255	843	1 303	2.1
Barnesville village	1 776	1 407	312	33	17	7	229	750	797	2.4
Washington township	190	25	23	59	46	-	20	21	149	3.7
Wayne township	255	59	24	64	60	-	21	60	174	7.5
Wilson village (part)	14	-	1	6	4	-	-	5	9	-
Wheeling township	594	6	183	312	7	6	25	141	428	0.7
York township	1 142	605	236	203	58	-	84	378	680	3.2
Powhatan Point village	765	495	193	57	9	-	80	270	415	4.2
Brown County	15 555	2 324	6 585	2 488	737	23	877	3 681	10 997	3.4
Byrd township	290	9	47	49	50	-	30	66	194	3.1
Clark township	1 176	220	441	241	40	11	35	199	942	1.8
Hamersville village	185	101	42	31	2	-	8	47	130	1.1
Eagle township	506	6	254	76	70	-	19	101	386	4.7
Franklin township	594	10	360	85	20	-	19	144	431	3.4
Georgetown village (part)	5	-	-	5	-	-	-	-	5	-
Green township	1 210	167	543	194	60	-	57	388	765	2.4
Mount Orab village (part)	528	157	241	66	11	-	42	249	237	1.9
Huntington township	1 187	361	617	60	11	-	86	464	637	6.3
Aberdeen village	700	261	414	11	2	-	76	296	328	5.6
Jackson township	464	8	201	86	48	-	8	48	408	3.4
Jefferson township	459	2	191	111	45	-	19	106	334	2.2
Russellville village	195	2	71	45	10	-	13	72	110	5.1
Lewis township	813	11	372	143	47	-	38	215	560	5.5
Higginsport village	111	2	33	41	-	-	8	43	60	7.2
Perry township	1 676	17	764	362	68	-	39	283	1 354	2.3
Fayetteville village	144	-	36	67	2	-	24	42	78	9.0
St. Martin village	30	-	14	6	3	-	-	3	27	-
Pike township	1 296	173	457	205	60	1	56	259	981	1.9
Mount Orab village (part)	302	170	64	51	8	-	20	64	218	-
Pleasant township	2 041	626	869	294	62	-	247	573	1 221	2.9
Georgetown village (part)	1 572	609	631	223	28	-	215	510	847	2.7
Scott township	451	-	233	67	46	7	13	63	375	-
Sterling township	1 320	70	617	199	29	-	30	233	1 057	4.0
Mount Orab village (part)	52	9	37	1	-	-	4	6	42	-
Union township	1 233	621	254	130	59	2	112	325	796	5.2
Ripley village	748	560	120	50	2	2	109	267	372	6.4
Washington township	839	23	365	186	22	2	69	214	556	3.9
Sardinia village (part)	319	9	129	89	-	2	38	110	171	4.7
Butler County	123 082	68 701	37 688	10 490	1 108	342	7 558	36 170	79 354	1.8
Fairfield city (part)	16 955	6 409	9 091	1 009	23	26	612	5 542	10 801	0.5
Fairfield township	5 241	2 459	1 652	867	43	-	98	917	4 226	1.0
Hamilton city	24 199	18 771	4 113	503	271	120	3 047	8 830	12 322	3.8
Hanover township	2 774	502	768	1 102	49	-	87	576	2 111	0.4
Millville village (part)	105	50	23	20	2	-	2	25	78	2.9
Lemon township	3 279	1 917	939	313	23	-	184	836	2 259	2.4
Monroe city (part)	2 403	1 276	825	253	17	-	115	563	1 725	0.7
South Middletown CDP	82	76	6	-	-	-	13	31	38	-
Liberty township	7 041	4 691	1 850	291	65	-	82	987	5 972	-
Monroe city (part)	275	18	248	9	-	-	-	23	252	-
Madison township	3 151	476	794	1 353	68	13	74	751	2 326	2.3
Middletown city (part)	20 603	15 040	4 711	326	109	77	2 093	7 873	10 637	3.3
Milford township	1 156	19	396	469	38	-	16	166	974	0.4
Somerville village	98	3	14	79	-	-	6	31	61	4.1
Morgan township	1 805	41	717	394	107	31	35	307	1 463	0.5
Oxford township	6 768	3 371	2 506	544	96	5	326	2 634	3 808	0.6
College Corner village (part)	93	27	15	35	-	-	4	34	55	-
Oxford city	5 925	3 231	2 300	223	66	5	306	2 436	3 183	0.7
Reily township	916	55	215	414	16	-	28	129	759	-
Ross township	2 304	415	865	594	69	-	20	508	1 776	0.9
Millville village (part)	202	51	100	36	4	-	6	55	141	-
Ross CDP	690	328	237	118	-	-	13	248	429	3.0
St. Clair township	2 652	939	514	892	33	11	245	714	1 693	3.1
New Miami village	881	724	81	62	-	-	76	295	510	5.2
Seven Mile village (part)	89	48	15	25	-	-	5	8	76	-
Trenton city	3 193	1 959	813	364	21	7	144	837	2 212	1.5
Union township	19 583	11 548	7 341	473	26	43	414	4 338	14 831	0.3
Beckett Ridge CDP	3 128	1 557	1 536	15	-	-	50	748	2 330	0.6
Olde West Chester CDP	100	66	18	16	-	-	-	26	74	-
Sharonville city (part)	1 024	594	391	31	-	-	15	338	671	0.8
Wetherington CDP	342	242	62	38	-	-	-	55	287	-
Wayne township	1 462	89	403	582	51	9	53	225	1 184	1.0
Jacksonburg village	22	-	4	14	-	-	-	9	13	-
Seven Mile village (part)	167	74	37	52	-	2	2	46	119	-
Carroll County	11 126	3 769	2 223	2 036	850	-	534	2 907	7 685	3.1
Augusta township	624	13	137	230	84	-	16	158	450	3.7
Brown township	3 215	1 540	806	368	118	-	152	987	2 076	3.0
Malvern village	538	366	129	18	7	-	49	205	284	2.6
Minerva village (part)	719	582	108	14	2	-	19	346	354	2.2
Center township	1 897	1 168	391	126	56	-	171	609	1 117	3.7
Carrollton village	1 432	1 062	301	28	-	-	147	484	801	3.0
East township	231	-	31	125	26	-	13	50	168	2.2

Table 21. **Fuels and Equipment Characteristics: 2000**—Con.

[Data based on a sample (except Tables 65-68). For information on confidentiality protection, coverage, sampling error, and nonsampling error, see Appendix G.
For location of definitions, see "How to Use This Census Report"]

State County County Subdivision Place	Occupied housing units	House heating fuel					Vehicles available			Percent no telephone service available
		Utility gas	Electricity	Fuel oil, kerosene, etc.	Coal or coke, wood, solar energy, or other fuel	None	None	1	2 or more	
Carroll County—Con.										
Fox township	397	66	51	74	41	-	26	61	310	12.3
Harrison township	879	45	174	232	90	-	28	101	750	2.6
Lee township	442	119	78	95	36	-	13	65	364	-
Loudon township	396	125	60	81	44	-	19	105	272	1.5
Monroe township	768	364	88	151	58	-	16	240	512	0.7
Dellroy village	117	95	11	8	-	-	7	34	76	-
Sherrodsville village (part)	17	-	5	7	-	-	-	8	9	-
Orange township	502	105	92	118	79	-	31	141	330	3.2
Leesville village	75	58	5	6	2	-	9	8	58	6.7
Sherrodsville village (part)	103	2	15	56	5	-	11	50	42	2.9
Perry township	409	-	51	160	53	-	35	96	278	5.6
Rose township	593	196	85	64	78	-	3	127	463	2.2
Magnolia village (part)	127	118	5	2	2	-	3	43	81	2.4
Union township	412	21	111	134	52	-	-	117	295	1.0
Washington township	361	7	68	78	35	-	11	50	300	2.8
Champaign County	14 952	5 884	3 158	1 595	449	6	913	4 188	9 851	1.7
Adams township	415	8	53	84	27	-	20	57	338	-
Concord township	488	-	119	46	36	-	10	31	447	1.0
Goshen township	1 302	551	292	124	9	-	78	373	851	2.8
Mechanicsburg village	714	499	142	37	5	-	59	228	427	4.6
Harrison township	301	19	46	53	31	-	15	30	256	2.7
Jackson township	957	368	177	161	34	-	56	203	698	1.0
Christiansburg village	206	166	21	1	3	-	12	52	142	1.0
St. Paris village (part)	90	54	27	3	2	-	5	28	57	6.7
Johnson township	1 279	440	324	187	71	-	85	338	856	1.2
St. Paris village (part)	704	371	251	49	4	-	59	220	425	2.1
Mad River township	967	46	303	255	47	-	10	211	746	0.7
Rush township	1 011	99	329	160	15	-	33	333	645	3.2
North Lewisburg village	603	79	269	42	13	-	26	190	387	3.6
Woodstock village	102	3	10	41	-	-	4	26	72	8.8
Salem township	818	21	148	104	32	-	25	159	634	1.1
Urbana city (part)	8	-	-	8	-	-	-	-	8	-
Union township	679	26	182	165	13	-	42	103	534	1.2
Mutual village	44	2	11	11	1	-	4	15	25	-
Urbana township	6 165	4 298	1 078	170	100	6	531	2 312	3 322	1.8
Urbana city (part)	4 861	3 892	785	45	45	6	490	1 929	2 442	2.0
Wayne township	570	8	107	86	34	-	8	38	524	1.6
Clark County	56 648	42 788	6 935	3 142	586	94	4 390	19 254	33 004	2.7
Bethel township	7 191	4 669	1 012	749	56	3	337	2 038	4 816	1.1
Crystal Lakes CDP	556	290	51	135	10	-	22	121	413	7.0
Donnelsville village	77	68	9	-	-	-	2	5	70	-
New Carlisle city	2 200	1 843	329	5	9	-	174	651	1 375	1.2
Park Layne CDP	1 588	1 416	138	7	-	-	49	559	980	0.8
German township	3 103	2 059	519	194	68	-	82	886	2 135	1.3
Lawrenceville village	108	104	4	-	-	-	5	26	77	-
Tremont City village	129	93	27	9	-	-	8	29	92	-
Green township	1 067	267	196	365	37	-	12	190	865	0.2
Clifton village (part)	25	23	2	-	-	-	2	8	15	8.0
Harmony township	1 305	522	293	205	56	-	30	256	1 019	0.9
South Vienna village	173	132	27	11	1	-	7	55	111	2.3
Madison township	1 070	635	217	85	27	2	83	373	614	2.1
South Charleston village	724	534	156	18	3	2	70	282	372	2.2
Mad River township	4 546	3 308	636	321	44	-	97	1 171	3 278	0.7
Enon village	1 128	884	183	45	8	-	28	324	776	1.5
Green Meadows CDP	921	821	69	23	8	-	8	259	654	-
Holiday Valley CDP	576	527	36	8	-	-	6	121	449	-
Moorefield township	4 608	3 654	483	235	63	10	175	1 235	3 198	0.7
Northridge CDP	2 822	2 498	263	14	20	10	132	789	1 901	0.3
Pike township	1 456	583	282	251	22	6	33	311	1 112	0.3
North Hampton village	57	47	4	-	-	-	-	8	49	7.0
Pleasant township	1 135	182	242	267	11	-	25	218	892	1.9
Catawba village	70	2	5	29	-	-	-	21	49	-
Springfield city	26 253	23 008	2 642	129	140	67	3 334	11 250	11 669	4.8
Springfield township	4 914	3 901	413	341	62	6	182	1 326	3 406	0.8
Clermont County	66 013	22 324	26 757	9 676	1 270	81	3 254	17 094	45 665	1.1
Batavia township	6 238	2 233	2 617	873	73	9	451	1 745	4 042	1.5
Amelia village (part)	395	190	172	8	13	-	92	176	127	1.3
Batavia village	651	326	178	110	4	9	61	198	392	0.3
Franklin township	1 530	11	634	392	69	-	140	372	1 018	4.7
Chilo village	36	-	8	15	-	-	4	6	26	-
Felicity village	335	4	157	90	9	-	73	108	154	8.7
Goshen township	4 852	1 567	1 684	982	106	-	172	1 043	3 637	0.8
Jackson township	905	31	329	230	89	-	41	165	699	4.3
Loveland city (part)	757	406	186	155	-	-	51	232	474	-
Miami township	12 773	5 548	4 810	1 682	146	12	304	2 644	9 825	0.3
Day Heights CDP	1 006	467	199	310	21	-	12	173	821	-
Mount Repose CDP	1 510	585	709	161	-	5	46	321	1 143	-
Mulberry CDP	1 161	352	742	47	9	-	45	355	761	-
Milford city (part)	2 998	1 243	1 134	363	116	28	435	1 254	1 309	3.0
Monroe township	2 843	355	1 126	433	68	-	117	692	2 034	2.4
Ohio township	1 825	702	456	308	33	4	89	545	1 191	1.6
New Richmond village (part)	776	394	178	133	9	4	48	269	459	3.2
Pierce township	4 656	1 392	2 250	605	53	-	168	1 121	3 367	0.6
Amelia village (part)	656	339	302	15	-	-	9	146	501	1.5
New Richmond village (part)	-	-	-	-	-	-	-	-	-	(X)
Withamsville CDP (part)	136	43	56	37	-	-	-	36	100	-
Stonelick township	2 135	26	929	621	135	2	115	522	1 498	0.4
Owensville village	363	9	213	66	13	-	71	161	131	1.1
Tate township	3 204	860	1 331	571	114	-	199	760	2 245	1.1
Bethel village	993	538	383	44	13	-	114	368	511	3.1
Union township	16 907	7 214	7 567	1 589	116	18	756	4 980	11 171	0.7
Mount Carmel CDP	1 702	865	573	201	20	18	150	571	981	1.3
Summerside CDP	2 171	1 348	717	96	-	-	68	807	1 296	0.5
Withamsville CDP (part)	1 135	413	509	182	6	-	108	276	751	0.5

Table 21. **Fuels and Equipment Characteristics: 2000**—Con.

[Data based on a sample (except Tables 65-68). For information on confidentiality protection, coverage, sampling error, and nonsampling error, see Appendix G.
For location of definitions, see "How to Use This Census Report"]

State County County Subdivision Place	Occupied housing units	House heating fuel					Vehicles available			Percent no telephone service available
		Utility gas	Electricity	Fuel oil, kerosene, etc.	Coal or coke, wood, solar energy, or other fuel	None	None	1	2 or more	
Clermont County—Con.										
Washington township	807	5	278	155	61	8	33	168	606	0.6
Moscow village	94	-	16	29	5	-	7	38	49	1.1
Neville village	45	-	12	17	2	-	-	12	33	-
Wayne township	1 724	29	760	424	54	-	50	366	1 308	1.1
Newtonsville village	151	1	45	69	5	-	8	35	108	4.0
Williamsburg township	1 859	702	666	293	37	-	133	485	1 241	0.9
Williamsburg village	917	575	238	65	15	-	105	315	497	1.1
Clinton County	15 416	5 252	4 782	1 992	475	61	1 069	4 503	9 844	3.1
Adams township	701	-	260	146	31	-	21	104	576	5.1
Chester township	636	-	223	87	34	-	12	93	531	1.4
Clark township	708	14	198	218	66	-	32	167	509	2.5
Lynchburg village (part)	-	-	-	-	-	-	-	-	-	(X)
Martinsville village	156	6	31	78	4	-	6	32	118	1.3
Green township	938	310	282	134	32	-	39	256	643	3.6
New Vienna village	495	282	172	25	5	-	37	201	257	4.4
Jefferson township	458	2	135	187	15	-	17	104	337	1.3
Midland village	106	2	27	47	6	-	5	31	70	3.8
Liberty township	373	86	68	65	28	-	18	68	287	2.4
Port William village	93	69	15	7	-	-	2	29	62	1.1
Marion township	2 102	631	842	428	32	-	195	556	1 351	3.0
Blanchester village (part)	1 640	599	647	285	19	-	176	505	959	3.5
Richland township	1 454	835	348	59	-	-	80	477	897	3.6
Sabina village	1 074	693	283	35	-	-	80	406	588	4.6
Union township	6 013	3 328	1 804	227	140	53	609	2 270	3 134	2.9
Wilmington city	4 874	3 085	1 524	57	90	44	556	2 062	2 256	3.5
Vernon township	916	16	256	204	76	-	32	181	703	2.2
Clarksville village	199	2	54	60	7	-	13	59	127	7.0
Washington township	659	-	280	104	15	8	14	135	510	3.6
Wayne township	228	19	37	94	-	-	-	29	199	12.7
Wilson township	230	11	49	39	6	-	-	63	167	4.8
Columbiana County	42 973	23 467	7 483	6 985	1 430	36	2 978	13 464	26 531	2.5
Butler township	1 256	510	282	260	94	-	21	267	968	2.0
Center township	2 398	1 359	371	371	132	6	199	639	1 560	3.4
Lisbon village	1 120	1 021	86	7	-	6	126	391	603	3.6
East Liverpool city	5 198	4 475	505	98	53	7	774	2 088	2 336	3.8
Elkrun township	819	44	180	352	61	-	24	177	618	3.8
Fairfield township	3 933	2 221	746	530	70	8	151	1 471	2 311	1.7
Columbiana village (part)	2 418	1 903	402	70	7	-	129	1 084	1 205	2.0
Leetonia village (part)	41	36	-	5	-	-	3	15	23	-
Franklin township	282	44	23	102	34	-	16	97	169	2.5
Summitville village	42	30	-	7	2	-	-	20	22	4.8
Hanover township	1 474	459	260	265	197	-	66	311	1 097	3.5
Hanoverton village	161	127	12	11	7	-	11	35	115	-
Knox township	1 799	971	224	218	125	-	76	362	1 361	2.2
Liverpool township	1 928	1 062	423	334	16	-	80	685	1 163	0.2
Calcutta CDP (part)	-	-	-	-	-	-	-	-	-	(X)
La Croft CDP	561	355	80	120	6	-	19	220	322	0.7
Madison township	1 308	140	381	455	86	-	23	275	1 010	1.8
Middleton township	1 400	146	222	632	70	-	99	314	987	3.7
Rogers village	93	1	2	60	3	-	2	27	64	2.2
Perry township	7 042	5 378	1 273	259	78	15	555	2 699	3 788	1.7
Salem city	5 081	4 106	823	64	49	15	477	2 074	2 530	1.9
St. Clair township	3 115	970	983	835	43	-	152	947	2 016	1.2
Calcutta CDP (part)	1 389	230	593	439	33	-	84	444	861	0.5
Glenmoor CDP	869	493	150	155	-	-	18	292	559	2.9
Salem township	2 106	1 024	306	452	123	-	89	444	1 573	1.3
Leetonia village (part)	731	589	88	30	12	-	39	159	533	1.0
Washingtonville village (part)	172	147	9	7	1	-	6	55	111	2.9
Unity township	3 983	2 292	532	742	59	-	258	1 101	2 624	2.0
Columbiana village (part)	-	-	-	-	-	-	-	-	-	(X)
East Palestine city	1 950	1 736	123	66	14	-	165	607	1 178	1.7
New Waterford village	560	327	200	24	3	-	38	165	357	2.1
Washington township	920	431	133	197	62	-	93	294	533	6.3
Salineville village	533	399	71	38	13	-	74	167	292	5.1
Wayne township	297	-	63	131	7	-	5	72	220	4.4
Wellsville village	1 677	1 301	231	110	12	-	240	702	735	7.2
West township	1 164	362	181	298	77	-	8	266	890	1.9
Minerva village (part)	-	-	-	-	-	-	-	-	-	(X)
Yellow Creek township	874	278	164	344	31	-	49	253	572	3.1
Coshocton County	14 356	7 226	2 897	1 611	873	21	1 336	3 978	9 042	4.0
Adams township	301	62	15	66	73	-	-	31	270	2.7
Bedford township	160	12	39	5	-	-	6	33	121	-
Bethlehem township	448	91	192	82	26	7	11	110	327	1.1
Clark township	227	89	-	44	14	-	-	65	162	3.1
Coshocton city	5 090	4 173	724	77	29	13	641	1 903	2 546	2.0
Crawford township	431	204	7	24	150	-	231	26	174	49.0
Baltic village (part)	-	-	-	-	-	-	-	-	-	(X)
Franklin township	505	110	117	166	51	-	11	101	393	4.8
Conesville village	144	81	22	39	2	-	11	56	77	-
Jackson township	767	150	207	204	68	-	21	134	612	2.0
Jefferson township	601	287	135	55	25	1	26	183	392	1.7
Nellie village	50	23	14	10	3	-	3	7	40	-
Warsaw village	307	219	72	4	2	-	23	92	192	2.0
Keene township	669	129	247	108	50	-	17	138	514	3.0
Lafayette township	1 639	982	433	87	50	-	99	517	1 023	1.7
West Lafayette village	910	675	199	12	15	-	85	336	489	1.2
Linton township	264	24	39	131	14	-	14	53	197	2.7
Plainfield village	62	2	13	43	2	-	-	10	52	-
Mill Creek township	200	108	-	13	44	-	56	37	107	22.0
Monroe township	164	58	15	27	32	-	26	20	118	9.1
Newcastle township	167	30	26	51	31	-	10	52	105	3.6
Oxford township	625	80	249	192	22	-	10	83	532	1.4
Perry township	194	13	27	15	24	-	14	60	120	-
Pike township	196	49	31	30	28	-	-	55	141	5.1

Table 21. **Fuels and Equipment Characteristics: 2000**—Con.

[Data based on a sample (except Tables 65-68). For information on confidentiality protection, coverage, sampling error, and nonsampling error, see Appendix G.
For location of definitions, see "How to Use This Census Report"]

State County County Subdivision Place	Occupied housing units	House heating fuel					Vehicles available			Percent no telephone service available
		Utility gas	Electricity	Fuel oil, kerosene, etc.	Coal or coke, wood, solar energy, or other fuel	None	None	1	2 or more	
Coshocton County—Con.										
Tiverton township	143	53	-	22	19	-	33	15	95	10.5
Tuscarawas township	731	383	213	80	18	-	96	213	422	4.2
Virginia township	231	21	58	36	35	-	-	55	176	4.8
Washington township	247	37	29	30	48	-	-	41	206	-
White Eyes township	356	81	94	66	22	-	14	53	289	-
Crawford County	18 957	12 284	2 679	1 835	522	11	1 323	6 036	11 598	4.5
Auburn township	320	102	21	43	19	-	18	51	251	5.3
Tiro village	102	89	2	2	2	-	3	31	68	10.8
Bucyrus city	5 558	4 580	873	39	40	-	618	2 121	2 819	6.1
Bucyrus township	299	56	42	60	35	-	6	77	216	-
Chatfield township	298	10	12	133	28	-	4	54	240	2.7
Chatfield village	86	2	5	49	3	-	4	19	63	5.8
Cranberry township	623	364	68	60	60	-	21	159	443	1.8
New Washington village	396	334	33	4	15	-	17	118	261	0.8
Dallas township	173	65	45	42	5	-	-	19	154	5.2
Galion city	4 863	4 270	500	24	26	-	381	1 816	2 666	5.5
Holmes township	514	84	72	177	24	-	19	78	417	1.2
Jackson township	2 249	1 840	219	83	42	5	180	793	1 276	4.1
Crestline village (part)	2 079	1 801	192	36	31	-	168	743	1 168	4.5
Jefferson township	637	181	157	179	17	-	6	161	470	2.0
Crestline village (part)	-	-	-	-	-	-	-	-	-	(X)
North Robinson village (part)	24	17	2	3	2	-	-	10	14	-
Liberty township	512	25	109	211	24	6	6	103	403	-
Lykens township	245	-	36	131	40	-	8	47	190	3.3
Polk township	879	352	180	140	-	-	27	220	632	4.7
Sandusky township	169	-	58	50	31	-	5	9	155	2.4
Texas township	157	-	-	85	28	-	-	34	123	-
Tod township	272	19	45	119	12	-	-	44	228	2.2
Vernon township	298	5	63	83	24	-	9	50	239	2.7
Whetstone township	891	331	179	176	67	-	15	200	676	2.9
North Robinson village (part)	60	53	-	6	1	-	2	31	27	3.3
Cuyahoga County	571 457	498 871	55 678	2 138	5 946	2 827	78 005	228 746	264 706	1.9
Bay Village city	6 239	5 958	270	-	-	6	191	1 774	4 274	0.2
Beachwood city	5 074	4 342	713	13	-	-	425	1 917	2 732	0.1
Bedford city	6 659	5 444	1 103	-	34	30	667	2 887	3 105	0.4
Bedford Heights city	5 119	3 688	1 003	307	28	41	561	2 475	2 083	1.3
Bentleyville village	297	250	17	26	-	-	1	21	275	-
Berea city	7 167	6 345	735	15	25	25	442	2 716	4 009	1.0
Bratenahl village	711	576	125	-	4	-	29	283	399	-
Brecksville city	5 033	4 587	341	65	12	-	182	1 195	3 656	0.2
Broadview Heights city	6 411	5 769	482	30	82	15	233	2 163	4 015	-
Brooklyn city	5 348	4 658	507	7	86	21	570	2 452	2 326	0.3
Brooklyn Heights village	638	594	23	6	9	-	52	193	393	0.9
Brook Park city	8 193	7 642	382	14	79	28	424	2 811	4 958	0.4
Chagrin Falls township	1 905	1 572	237	62	22	4	125	754	1 026	0.7
Chagrin Falls village	1 864	1 537	231	62	22	4	125	750	989	0.8
Cleveland city	190 633	168 211	15 611	407	2 348	1 209	46 841	83 755	60 037	4.6
Cleveland Heights city	20 947	18 773	1 424	53	266	116	2 140	8 492	10 315	0.4
Cuyahoga Heights village	265	263	-	-	-	-	21	118	126	0.8
East Cleveland city	11 210	8 623	1 982	18	229	140	3 680	4 814	2 716	3.6
Euclid city	24 353	20 540	3 114	34	315	160	3 197	11 376	9 780	0.9
Fairview Park city	7 856	6 864	817	25	71	45	559	3 100	4 197	0.6
Garfield Heights city	12 377	11 791	407	-	35	22	1 102	5 071	6 204	1.3
Gates Mills village	908	724	67	87	9	-	-	195	713	-
Glenwillow village	196	86	8	67	-	-	12	88	96	1.0
Highland Heights city	2 779	2 715	40	8	-	-	51	498	2 230	-
Highland Hills village	267	210	52	-	-	-	53	122	92	9.0
Hunting Valley village (part)	229	188	12	25	-	-	-	22	207	-
Independence city	2 714	2 597	78	13	17	-	140	765	1 809	-
Lakewood city	26 693	23 166	2 303	53	617	239	3 620	12 363	10 710	0.9
Linndale village	61	58	-	-	-	-	7	36	18	4.9
Lyndhurst city	6 642	6 238	335	5	31	-	275	2 594	3 773	0.2
Maple Heights city	10 489	9 768	499	-	108	24	798	4 330	5 361	0.9
Mayfield village	1 409	1 307	62	24	-	-	58	385	966	-
Mayfield Heights city	9 848	7 941	1 458	43	238	46	1 182	4 766	3 900	0.3
Middleburg Heights city	6 705	5 836	719	6	98	15	358	2 652	3 695	-
Moreland Hills village	1 295	1 156	46	93	-	-	14	226	1 055	-
Newburgh Heights village	1 052	1 020	15	-	-	-	143	458	451	2.0
North Olmsted city	13 517	12 381	861	21	79	49	623	4 497	8 397	0.3
North Randall village	473	236	215	-	15	7	81	262	130	2.5
North Royalton city	11 250	8 414	2 482	102	112	105	251	3 469	7 530	0.2
Oakwood village	1 372	1 230	107	12	6	7	140	489	743	-
Olmsted township	4 382	3 044	1 045	130	45	-	238	1 516	2 628	0.2
Olmsted Falls city	3 083	2 754	283	6	26	-	27	984	2 072	-
Orange village	1 170	1 106	45	19	-	-	22	220	928	-
Parma city	35 126	32 315	2 307	18	185	103	2 547	13 251	19 328	0.4
Parma Heights city	9 823	8 166	1 406	15	113	68	972	4 283	4 568	0.2
Pepper Pike city	2 203	2 074	93	11	2	10	8	361	1 834	-
Richmond Heights city	4 864	3 775	965	7	56	24	176	2 272	2 416	-
Rocky River city	9 709	8 435	1 053	9	128	22	836	4 161	4 712	0.1
Seven Hills city	4 787	4 699	83	-	-	-	136	1 383	3 268	0.6
Shaker Heights city	12 225	10 861	1 045	27	127	68	869	4 827	6 529	0.6
Solon city	7 554	7 097	368	67	8	-	187	1 446	5 921	0.2
South Euclid city	9 542	8 843	549	5	49	14	464	3 691	5 387	0.3
Strongsville city	16 204	11 696	4 027	79	144	128	411	3 906	11 887	0.1
University Heights city	5 163	4 783	304	-	-	7	343	1 789	3 031	-
Valley View village	771	720	14	35	-	-	12	177	582	-
Walton Hills village	895	822	32	23	6	-	31	159	705	0.7
Warrensville Heights city	6 330	5 342	813	20	51	25	762	3 150	2 418	0.7
Westlake city	12 867	10 259	2 513	20	18	-	668	4 337	7 862	0.2
Woodmere village	425	319	81	6	13	4	48	249	128	0.9
Darke County	20 419	7 483	5 939	1 941	642	51	975	5 666	13 778	2.4
Adams township	1 266	444	346	89	81	2	45	247	974	3.8
Bradford village (part)	308	222	61	1	12	2	14	95	199	7.5

Table 21. **Fuels and Equipment Characteristics: 2000**—Con.

[Data based on a sample (except Tables 65-68). For information on confidentiality protection, coverage, sampling error, and nonsampling error, see Appendix G.
For location of definitions, see "How to Use This Census Report"]

State County County Subdivision Place	Occupied housing units	House heating fuel					Vehicles available			Percent no telephone service available
		Utility gas	Electricity	Fuel oil, kerosene, etc.	Coal or coke, wood, solar energy, or other fuel	None	None	1	2 or more	
Darke County—Con.										
Adams township—Con.										
Gettysburg village	191	126	51	5	3	-	7	50	134	1.0
Allen township	411	1	84	132	14	-	15	99	297	3.4
Burkettsville village (part)	26	-	12	8	-	-	-	8	18	-
New Weston village	49	-	-	13	-	-	2	15	32	12.2
Rossburg village	90	1	24	40	4	-	8	29	53	4.4
Brown township	781	258	213	118	19	-	32	179	570	2.8
Ansonia village	446	251	139	35	6	-	30	129	287	2.9
Butler township	594	191	148	48	32	-	-	145	449	1.3
Castine village	44	35	6	-	3	-	-	5	39	-
New Madison village (part)	94	57	33	-	2	-	-	31	63	-
Franklin township	417	11	109	123	29	4	23	63	331	2.6
Greenville township	7 516	3 879	2 466	348	106	15	541	2 793	4 182	2.4
Greenville city	5 628	3 769	1 706	14	13	-	529	2 363	2 736	2.8
Harrison township	782	339	127	83	49	-	17	166	599	3.5
Hollansburg village	92	84	2	-	2	-	4	31	57	4.3
New Madison village (part)	254	214	31	4	5	-	9	81	164	3.5
Jackson township	1 174	566	387	86	34	2	101	368	705	5.4
Union City village	692	491	172	10	6	2	82	282	328	8.4
Liberty township	393	16	36	55	9	-	4	82	307	-
Palestine village	8	-	5	-	-	-	-	-	8	-
Mississinawa township	242	8	70	52	6	-	15	24	203	4.1
Monroe township	600	-	266	134	11	-	4	91	505	1.8
Pitsburg village	109	-	54	17	5	-	-	19	90	-
Neave township	765	43	295	128	42	16	26	179	560	0.7
Wayne Lakes village	285	4	144	35	12	-	6	83	196	1.4
Patterson township	433	5	86	65	3	-	8	75	350	0.9
Osgood village	115	-	21	19	3	-	8	25	82	-
Yorkshire village	34	1	2	8	-	-	-	8	26	11.8
Richland township	309	7	26	54	47	-	5	72	232	3.9
Twin township	1 537	908	401	27	29	2	59	354	1 124	1.2
Arcanum village	860	658	177	-	7	2	43	269	548	1.5
Gordon village	76	65	8	-	2	-	-	22	54	2.6
Ithaca village	35	31	2	-	2	-	-	10	25	8.6
Van Buren township	596	6	280	114	36	4	9	75	512	1.7
Wabash township	307	-	66	41	10	6	5	56	246	-
North Star village	73	-	15	-	-	2	2	22	49	-
Washington township	498	6	141	117	37	-	-	108	390	1.4
Wayne township	1 620	795	369	87	25	-	62	472	1 086	2.0
Versailles village	1 092	774	243	8	-	-	55	412	625	2.9
York township	178	-	23	40	23	-	4	18	156	2.8
Defiance County	15 138	7 605	3 046	881	275	33	628	4 319	10 191	2.9
Adams township	356	12	18	57	13	-	6	34	316	3.9
Defiance township	5 260	3 713	887	226	29	3	305	1 673	3 282	3.3
Defiance city (part)	4 634	3 638	673	166	29	3	300	1 522	2 812	3.7
Delaware township	750	127	252	82	46	-	13	194	543	0.9
Sherwood village	296	106	102	52	4	-	11	86	199	2.4
Farmer township	328	104	40	23	26	-	-	106	222	4.0
Hicksville township	1 940	1 085	585	57	10	10	58	617	1 265	6.4
Hicksville village	1 471	996	441	17	-	-	52	570	849	7.7
Highland township	986	245	209	83	16	-	29	183	774	-
Mark township	360	5	78	36	11	-	-	42	318	2.2
Milford township	350	4	110	52	27	5	17	47	286	6.9
Noble township	2 354	1 485	429	85	34	15	118	812	1 424	2.0
Defiance city (part)	1 481	1 114	277	30	15	15	112	530	839	2.8
Richland township	1 263	557	221	84	16	-	76	385	802	0.6
Defiance city (part)	414	327	52	8	8	-	14	180	220	-
Tiffin township	612	166	107	25	19	-	6	119	487	2.0
Washington township	579	102	110	71	28	-	-	107	472	1.2
Ney village	138	102	13	15	-	-	-	35	103	5.1
Delaware County	39 674	25 092	7 926	2 560	440	26	1 153	8 576	29 945	0.9
Ashley village	467	368	85	7	-	-	42	145	280	4.7
Berkshire township	795	315	181	138	14	-	14	145	636	0.8
Galena village	126	115	7	-	2	-	6	42	78	-
Berlin township	1 175	755	186	62	20	-	12	267	896	3.4
Delaware city (part)	-	-	-	-	-	-	-	-	-	(X)
Brown township	469	98	60	142	9	-	-	81	388	-
Delaware city (part)	-	-	-	-	-	-	-	-	-	(X)
Columbus city (part)	984	739	237	8	-	-	6	403	575	-
Concord township	1 460	478	495	239	14	1	14	168	1 278	-
Delaware city (part)	-	-	-	-	-	-	-	-	-	(X)
Shawnee Hills village	181	130	25	17	2	-	6	42	133	-
Delaware township	9 841	7 644	1 831	171	14	8	655	3 204	5 982	2.0
Delaware city (part)	9 255	7 403	1 669	71	14	8	655	3 029	5 571	2.1
Dublin city (part)	1 432	1 067	349	4	-	10	11	194	1 227	-
Genoa township	3 896	3 110	437	224	15	-	32	447	3 417	0.3
Harlem township	1 316	374	258	256	25	-	56	203	1 057	1.3
Kingston township	527	-	204	51	49	-	-	55	472	-
Liberty township	5 382	3 621	1 122	287	44	-	51	723	4 608	0.1
Powell village	1 977	1 790	132	38	-	-	7	158	1 812	0.3
Marlboro township	98	-	-	14	30	-	-	28	70	-
Orange township	4 610	3 495	917	135	6	-	73	1 075	3 462	0.4
Oxford township	315	44	56	60	11	-	10	55	250	-
Porter township	565	-	120	188	41	-	-	100	465	-
Radnor township	494	-	106	133	26	7	16	72	406	3.4
Scioto township	894	21	263	99	80	-	20	152	722	0.2
Ostrander village	137	-	20	41	5	-	-	32	105	1.5
Sunbury village	1 023	858	141	12	10	-	50	268	705	1.3
Thompson township	207	7	86	18	7	-	-	23	184	-
Trenton township	750	12	257	190	17	-	16	121	613	0.9
Troy township	1 103	387	380	115	8	-	67	324	712	0.8
Delaware city (part)	305	83	215	-	-	-	51	136	118	3.0
Westerville city (part)	1 871	1 699	155	7	-	-	8	323	1 540	-

Table 21. **Fuels and Equipment Characteristics: 2000**—Con.

[Data based on a sample (except Tables 65-68). For information on confidentiality protection, coverage, sampling error, and nonsampling error, see Appendix G.
For location of definitions, see "How to Use This Census Report"]

State County County Subdivision Place	Occupied housing units	House heating fuel					Vehicles available			Percent no telephone service available
		Utility gas	Electricity	Fuel oil, kerosene, etc.	Coal or coke, wood, solar energy, or other fuel	None	None	1	2 or more	
Erie County	31 727	22 159	5 641	771	493	51	1 955	10 523	19 249	1.5
Bellevue city (part)	-	-	-	-	-	-	-	-	-	(X)
Berlin township	1 361	497	256	129	47	-	90	350	921	0.4
Berlin Heights village	255	212	23	-	2	-	4	65	186	2.4
Florence township	901	356	131	58	94	8	41	109	751	1.0
Groton township	485	37	159	66	4	-	11	101	373	-
Huron township	4 276	3 141	931	64	29	-	91	1 371	2 814	0.2
Huron city	3 311	2 543	723	7	18	-	84	1 089	2 138	0.2
Kelleys Island village	183	6	68	22	13	-	20	51	112	1.1
Margaretta township	2 380	1 078	484	128	64	9	82	589	1 709	0.5
Bay View village	297	263	30	-	2	-	9	97	191	-
Castalia village	369	298	43	10	4	-	13	119	237	1.4
Milan township	1 349	936	115	95	32	-	31	330	988	1.2
Milan village (part)	383	364	15	-	2	-	17	123	243	0.5
Oxford township	367	97	32	73	40	-	7	52	308	1.9
Perkins township	4 737	3 528	997	73	22	-	220	1 440	3 077	0.9
Fairview Lanes CDP	372	365	-	-	-	-	11	75	286	-
Sandusky South CDP	2 202	1 741	381	32	15	-	87	623	1 492	1.2
Sandusky city	11 855	9 715	1 877	28	87	34	1 254	5 098	5 503	2.8
Vermilion township	3 833	2 768	591	35	61	-	108	1 032	2 693	0.9
Vermilion city (part)	1 984	1 745	194	-	26	-	62	591	1 331	1.0
Fairfield County	45 425	27 215	10 590	2 546	730	28	2 114	11 649	31 662	1.2
Amanda township	906	253	149	260	10	-	15	204	687	0.9
Amanda village	257	240	8	-	-	-	3	64	190	3.1
Berne township	1 832	657	474	195	91	-	80	434	1 318	0.9
Sugar Grove village	154	141	11	-	2	-	13	46	95	-
Bloom township	2 246	431	902	391	72	-	46	318	1 882	-
Canal Winchester village (part)	-	-	-	-	-	-	-	-	-	(X)
Carroll village (part)	5	3	2	-	-	-	-	2	3	-
Lithopolis village	233	138	65	18	3	-	12	68	153	-
Clearcreek township	1 163	329	224	162	53	-	33	195	935	1.7
Stoutsville village	201	183	10	2	4	-	9	39	153	2.5
Columbus city (part)	2 722	2 000	722	-	-	-	44	731	1 947	0.8
Greenfield township	1 791	903	458	177	36	-	65	353	1 373	0.9
Carroll village (part)	178	164	14	-	-	-	9	53	116	-
Hocking township	1 174	308	203	231	43	-	10	208	956	0.6
Lancaster city	14 834	11 631	2 983	113	38	-	1 405	5 507	7 922	1.9
Liberty township	2 697	886	898	185	104	-	114	507	2 076	0.8
Baltimore village (part)	1 143	837	283	-	15	-	90	312	741	0.9
Madison township	454	6	86	104	65	16	19	60	375	5.7
Pleasant township	2 065	1 078	653	176	26	-	26	417	1 622	0.6
Pleasantville village (part)	192	118	74	-	-	-	20	80	92	2.6
Richland township	642	208	148	98	24	-	11	108	523	2.2
Rushville village	94	84	5	2	3	-	5	20	69	2.1
West Rushville village	45	41	1	2	1	-	6	11	28	4.4
Rush Creek township	1 320	520	310	140	89	2	81	326	913	3.4
Bremen village	489	409	75	-	3	-	30	148	311	1.8
Violet township	9 054	6 393	1 987	197	35	10	81	1 612	7 361	-
Canal Winchester village (part)	104	88	16	-	-	-	-	6	98	-
Pickerington city (part)	3 499	2 634	775	27	7	10	47	900	2 552	-
Reynoldsburg city (part)	-	-	-	-	-	-	-	-	-	(X)
Walnut township	2 525	1 612	393	117	44	-	84	669	1 772	2.5
Baltimore village (part)	-	-	-	-	-	-	-	-	-	(X)
Buckeye Lake village (part)	3	3	-	-	-	-	-	-	3	-
Fairfield Beach CDP	451	383	56	-	-	-	6	135	310	4.9
Millersport village	403	311	88	2	2	-	10	174	219	2.0
Pleasantville village (part)	121	115	4	-	2	-	6	28	87	-
Thurston village	201	176	19	2	1	-	18	59	124	2.5
Fayette County	11 054	4 912	3 179	1 074	301	26	739	3 513	6 802	4.2
Concord township	392	75	110	83	36	-	12	89	291	1.5
Green township	139	-	27	41	12	-	-	33	106	12.2
Jasper township	301	15	43	62	30	-	7	52	242	2.3
Milledgeville village	42	2	8	18	-	-	-	14	28	4.8
Octa village (part)	24	-	2	4	-	-	-	6	18	-
Jefferson township	1 055	328	324	137	33	-	70	325	660	7.0
Jeffersonville village	521	307	194	6	2	-	61	193	267	7.7
Octa village (part)	3	-	-	-	-	-	-	-	3	-
Madison township	346	46	96	75	13	-	19	62	265	4.0
Marion township	280	56	54	66	21	-	6	40	234	1.1
New Holland village (part)	40	32	4	-	-	-	2	9	29	7.5
Paint township	686	236	124	120	18	-	48	175	463	6.4
Bloomingburg village (part)	316	219	61	13	1	-	32	98	186	6.6
Perry township	336	13	104	63	11	-	5	72	259	1.5
Union township	1 465	329	595	242	44	-	26	381	1 058	2.7
Bloomingburg village (part)	-	-	-	-	-	-	-	-	-	(X)
Washington city	5 498	3 814	1 562	13	42	26	546	2 201	2 751	4.4
Wayne township	556	-	140	172	41	-	-	83	473	1.1
Franklin County	438 778	343 836	83 002	4 176	1 346	530	37 656	168 620	232 502	1.7
Bexley city	4 705	4 468	207	-	6	-	232	1 402	3 071	-
Blendon township	3 305	2 570	614	69	9	-	92	807	2 406	0.1
Huber Ridge CDP	1 736	1 610	114	-	-	-	61	456	1 219	-
Minerva Park village	522	489	23	10	-	-	2	125	395	-
Brown township	710	126	280	133	31	-	8	94	608	-
Hilliard city (part)	-	-	-	-	-	-	-	-	-	(X)
Lake Darby CDP (part)	20	-	13	7	-	-	-	-	20	-
Clinton township	2 014	1 763	202	7	-	7	257	849	908	3.5
Columbus city (part)	298 082	230 901	61 624	932	898	507	31 061	126 858	140 163	2.1
Dublin city (part)	9 723	7 978	1 524	112	8	-	153	2 191	7 379	0.1
Franklin township	4 513	3 972	398	61	26	-	356	1 722	2 435	2.7
Valleyview village	256	238	10	3	3	-	8	103	145	-
Grandview Heights city	2 977	2 825	123	-	19	-	114	1 292	1 571	0.3
Hamilton township	3 048	2 456	353	138	24	-	143	986	1 919	1.1
Groveport village (part)	-	-	-	-	-	-	-	-	-	(X)
Lockbourne village	106	2	8	68	-	-	14	19	73	4.7
Obetz village (part)	1 190	945	211	13	6	-	32	402	756	1.2

Table 21. **Fuels and Equipment Characteristics: 2000**—Con.

[Data based on a sample (except Tables 65-68). For information on confidentiality protection, coverage, sampling error, and nonsampling error, see Appendix G.
For location of definitions, see "How to Use This Census Report"]

State County County Subdivision Place	Occupied housing units	House heating fuel					Vehicles available			Percent no telephone service available
		Utility gas	Electricity	Fuel oil, kerosene, etc.	Coal or coke, wood, solar energy, or other fuel	None	None	1	2 or more	
Franklin County—Con.										
Jackson township	12 365	9 372	2 495	298	22	-	692	3 546	8 127	0.6
Grove City city	10 247	8 268	1 837	39	13	-	540	3 100	6 607	0.4
Urbancrest village	315	142	166	3	2	-	98	130	87	7.6
Jefferson township	1 941	1 017	397	315	28	-	55	350	1 536	-
Reynoldsburg city (part)	259	250	9	-	-	-	14	51	194	-
Madison township	7 853	5 996	1 164	372	42	4	285	2 282	5 286	0.6
Blacklick Estates CDP (part)	2 882	2 528	315	30	-	4	96	834	1 952	0.6
Canal Winchester village (part)	1 564	1 395	136	26	-	-	56	461	1 047	-
Groveport village (part)	1 586	1 383	162	34	-	-	77	541	968	1.8
Obetz village (part)	279	145	32	-	7	-	15	73	191	-
Pickerington city (part)	7	-	-	-	-	-	-	-	7	-
Marble Cliff village	299	282	15	-	-	-	17	139	143	1.3
Mifflin township	13 123	11 008	1 968	87	19	-	514	3 495	9 114	0.8
Gahanna city	11 925	9 981	1 866	43	6	-	392	3 025	8 508	0.6
Norwich township	9 803	8 514	1 076	124	34	-	279	2 086	7 438	0.3
Hilliard city (part)	8 363	7 343	946	17	26	-	266	1 884	6 213	0.4
Perry township	1 494	1 354	131	-	9	-	-	278	1 216	-
Plain township	2 068	1 138	395	346	9	-	27	328	1 713	0.4
New Albany village	1 261	958	165	90	9	-	12	206	1 043	-
Pleasant township	2 543	261	952	633	85	-	102	504	1 937	2.1
Harrisburg village (part)	133	88	13	23	2	-	2	39	92	-
Prairie township	6 626	4 782	1 335	294	4	6	679	1 835	4 112	1.6
Lake Darby CDP (part)	1 137	419	699	13	-	6	10	117	1 010	-
Lincoln Village CDP	4 055	3 644	334	5	4	-	544	1 424	2 087	2.1
New Rome village	28	28	-	-	-	-	3	15	10	-
Sharon township	6 689	5 961	673	30	-	-	227	1 988	4 474	0.2
Riverlea village	233	222	11	-	-	-	4	82	147	-
Worthington city	5 731	5 063	635	13	-	-	203	1 695	3 833	0.1
Truro township	11 178	8 341	2 668	41	26	-	446	4 185	6 547	0.9
Blacklick Estates CDP (part)	448	422	12	-	-	-	20	110	318	4.0
Brice village	25	25	-	-	-	-	-	10	15	-
Reynoldsburg city (part)	10 633	7 859	2 655	13	26	-	426	4 050	6 157	0.8
Upper Arlington city	13 979	13 016	833	46	10	6	424	4 559	8 996	0.2
Washington township	615	294	142	84	8	-	-	171	444	1.3
Hilliard city (part)	169	127	42	-	-	-	-	57	112	-
Westerville city (part)	10 802	8 077	2 670	16	10	-	586	2 860	7 356	0.6
Whitehall city	8 323	7 364	763	38	19	-	907	3 813	3 603	1.8
Fulton County	15 480	8 764	1 838	406	360	28	637	3 826	11 017	1.6
Amboy township	557	252	48	28	10	9	25	92	440	0.4
Metamora village	197	169	9	9	6	2	13	50	134	1.0
Chesterfield township	376	23	26	10	20	-	14	59	303	3.2
Clinton township	3 478	2 567	434	16	57	8	193	1 071	2 214	3.0
Wauseon city	2 686	2 208	371	-	10	8	188	925	1 573	3.8
Dover township	513	118	31	5	14	-	23	77	413	2.7
Franklin township	254	28	19	10	18	-	8	35	211	-
Fulton township	1 217	689	105	38	25	-	64	327	826	-
Swanton village (part)	623	582	36	5	-	-	44	185	394	-
German township	2 425	1 669	374	58	24	-	93	658	1 674	0.7
Archbold village	1 717	1 427	267	6	6	-	86	565	1 066	1.0
Gorham township	911	491	101	58	27	4	43	231	637	2.5
Fayette village	541	434	83	9	-	-	35	199	307	3.5
Pike township	624	46	72	24	13	-	22	135	467	2.2
Royalton township	560	288	15	12	22	-	10	137	413	2.7
Lyons village	215	199	11	5	-	-	8	71	136	7.0
Swan Creek township	2 995	1 723	373	85	98	7	74	629	2 292	1.0
Delta village (part)	188	162	10	4	4	-	9	54	125	-
Swanton village (part)	605	562	29	8	-	-	36	191	378	3.3
York township	1 570	870	240	62	32	-	68	375	1 127	1.3
Delta village (part)	924	754	166	4	-	-	43	292	589	1.6
Gallia County	12 060	3 189	4 771	711	684	7	1 004	3 627	7 429	4.6
Addison township	937	209	415	63	43	-	46	233	658	2.0
Cheshire township	484	205	145	6	49	-	14	138	332	1.0
Cheshire village	97	75	18	-	4	-	2	36	59	-
Clay township	760	18	330	68	60	-	29	178	553	2.5
Gallipolis township	2 485	1 891	455	10	28	-	418	927	1 140	3.9
Gallipolis city	1 899	1 567	268	-	18	-	368	760	771	3.9
Green township	2 161	510	1 253	80	47	-	126	658	1 377	2.6
Greenfield township	195	-	70	6	36	-	2	65	128	10.3
Guyan township	466	8	146	87	19	-	54	143	269	11.2
Crown City village	165	-	75	38	5	-	15	43	107	3.6
Harrison township	350	-	123	43	39	5	29	89	232	13.1
Huntington township	560	8	223	92	42	2	42	144	374	6.6
Vinton village	131	5	39	36	2	-	15	37	79	4.6
Morgan township	509	6	234	38	39	-	34	136	339	3.9
Ohio township	392	21	150	18	40	-	25	120	247	11.2
Perry township	479	27	164	45	83	-	44	106	329	10.4
Raccoon township	728	134	326	64	37	-	39	196	493	3.2
Centerville village	50	-	20	-	6	-	4	10	36	12.0
Rio Grande village	228	120	96	2	2	-	20	103	105	4.4
Springfield township	1 244	133	661	69	59	-	75	434	735	2.3
Walnut township	310	19	76	22	63	-	27	60	223	12.9
Geauga County	31 630	15 515	5 109	7 242	2 169	25	2 182	6 620	22 828	3.7
Auburn township	1 758	953	315	334	61	-	37	243	1 478	-
Bainbridge township	3 845	2 589	474	605	93	8	98	675	3 072	0.5
Bainbridge CDP	1 265	1 031	76	116	37	-	39	223	1 003	-
Burton township	1 549	630	268	468	122	-	159	397	993	4.1
Burton village	593	375	140	63	5	-	28	235	330	0.5
Chardon village	2 148	1 528	420	129	56	8	248	695	1 205	1.0
Chardon township	1 672	823	318	431	23	-	43	310	1 319	-
Chester township	3 952	3 096	354	399	50	9	54	877	3 021	0.2
Chesterland CDP	1 038	846	77	101	14	-	15	377	646	-
Claridon township	1 136	120	219	562	80	-	40	277	819	-
Aquilla village	134	3	18	99	1	-	8	38	88	-
Hambden township	1 450	241	513	498	37	-	24	327	1 099	1.5

Table 21. **Fuels and Equipment Characteristics: 2000**—Con.

[Data based on a sample (except Tables 65-68). For information on confidentiality protection, coverage, sampling error, and nonsampling error, see Appendix G.
For location of definitions, see "How to Use This Census Report"]

State County County Subdivision Place	Occupied housing units	House heating fuel					Vehicles available			Percent no telephone service available
		Utility gas	Electricity	Fuel oil, kerosene, etc.	Coal or coke, wood, solar energy, or other fuel	None	None	1	2 or more	
Geauga County—Con.										
Hunting Valley village (part)	57	40	7	10	-	-	-	9	48	-
Huntsburg township	858	118	144	196	302	-	210	110	538	19.6
Middlefield village	951	669	193	67	10	-	98	384	469	1.1
Middlefield township	1 204	328	149	207	458	-	494	212	498	36.0
Montville township	691	50	132	334	85	-	31	134	526	-
Munson township	2 105	949	435	614	49	-	24	293	1 788	-
Newbury township	2 112	502	418	937	65	-	10	497	1 605	0.2
Parkman township	963	50	84	333	411	-	345	142	476	30.5
Russell township	2 081	1 460	131	408	34	-	35	415	1 631	-
South Russell village	1 364	1 275	43	33	8	-	29	264	1 071	-
Thompson township	872	23	235	375	62	-	30	181	661	1.5
Troy township	862	71	257	302	163	-	173	178	511	14.2
Greene County	55 312	30 464	17 274	4 025	560	61	2 897	15 931	36 484	1.1
Bath township	16 022	9 908	5 380	248	103	9	1 139	5 987	8 896	1.3
Fairborn city (part)	13 406	8 665	4 449	58	71	9	922	5 354	7 130	1.4
Wright-Patterson AFB CDP (part)	779	404	368	-	7	-	8	107	664	-
Beavercreek township	15 568	7 021	5 781	2 173	92	-	391	3 178	11 999	0.2
Beavercreek city	14 137	6 496	5 296	1 973	60	-	247	2 911	10 979	0.3
Fairborn city (part)	217	195	22	-	-	-	-	18	199	-
Wright-Patterson AFB CDP (part)	-	-	-	-	-	-	-	-	-	(X)
Bellbrook city	2 617	2 131	435	26	9	8	53	548	2 016	-
Caesarscreek township	437	6	105	122	25	-	11	41	385	-
Cedarville township	1 097	490	318	102	39	-	26	329	742	0.3
Cedarville village	679	424	219	11	11	-	24	266	389	0.4
Jefferson township	396	114	102	68	2	-	18	86	292	0.5
Bowersville village	120	101	4	6	-	-	18	36	66	1.7
Kettering city (part)	-	-	-	-	-	-	-	-	-	(X)
Miami township	2 090	1 553	252	141	29	7	105	731	1 254	3.4
Clifton village (part)	53	44	2	5	-	-	-	20	33	-
Yellow Springs village	1 572	1 377	176	1	12	-	105	604	863	4.3
New Jasper township	893	33	466	110	29	5	19	137	737	-
Shawnee Hills CDP (part)	530	19	327	50	19	5	-	64	466	-
Ross township	254	18	64	47	5	-	7	53	194	-
Jamestown village (part)	-	-	-	-	-	-	-	-	-	(X)
Silvercreek township	1 357	602	452	73	2	-	78	376	903	0.8
Jamestown village (part)	749	566	160	8	2	-	70	252	427	1.5
Shawnee Hills CDP (part)	274	12	188	-	-	-	-	45	229	-
Spring Valley township	1 008	246	354	115	56	2	55	183	770	2.1
Spring Valley village	191	160	9	12	3	2	9	56	126	-
Sugarcreek township	2 224	859	745	317	68	8	54	405	1 765	-
Xenia city	9 343	6 716	2 397	39	59	22	900	3 442	5 001	2.7
Xenia township	2 006	767	423	444	42	-	41	435	1 530	1.3
Wilberforce CDP	145	87	14	26	-	-	-	29	116	-
Guernsey County	16 094	8 103	3 445	1 371	911	30	1 268	4 998	9 828	4.6
Adams township	724	190	230	86	36	-	20	104	600	2.6
Cambridge township	6 502	4 605	1 368	176	93	15	674	2 587	3 241	5.2
Cambridge city	4 910	3 868	893	35	34	15	605	2 159	2 146	5.9
Center township	717	168	123	170	67	-	16	163	538	2.9
Lore City village (part)	43	43	-	-	-	-	5	11	27	-
Jackson township	2 172	1 136	627	122	82	-	177	787	1 208	4.8
Byesville village	1 071	828	222	-	6	-	116	431	524	4.2
Jefferson township	30	9	5	-	-	-	-	10	20	-
Knox township	219	73	24	27	14	-	-	51	168	-
Liberty township	413	43	100	85	55	-	15	102	296	5.6
Kimbolton village	51	4	22	12	-	-	4	14	33	-
Londonderry township	280	20	31	66	44	-	15	53	212	5.0
Madison township	316	48	44	83	27	-	13	84	219	3.5
Millwood township	443	253	89	20	26	7	29	117	297	3.8
Quaker City village	224	162	41	4	2	7	13	79	132	4.5
Salesville village	52	46	4	2	-	-	3	10	39	3.8
Monroe township	226	58	38	23	32	-	14	64	148	6.2
Oxford township	224	24	29	59	51	-	14	43	167	4.5
Fairview village (part)	27	-	4	10	10	-	2	8	17	-
Richland township	761	300	151	77	65	-	45	213	503	4.1
Lore City village (part)	38	36	-	2	-	-	-	23	15	5.3
Senecaville village	174	133	12	11	6	-	2	60	112	5.7
Spencer township	374	190	72	50	21	-	5	108	261	4.5
Cumberland village	145	111	11	15	8	-	3	40	102	6.9
Valley township	954	563	160	35	90	-	101	201	652	2.3
Pleasant City village	172	147	21	2	2	-	10	63	99	2.9
Washington township	173	65	15	-	49	-	18	41	114	10.4
Westland township	677	123	189	145	51	8	24	122	531	5.5
Wheeling township	304	59	56	79	41	-	33	52	219	3.9
Wills township	585	176	94	68	67	-	55	96	434	5.0
Lore City village (part)	50	45	3	-	-	-	4	20	26	4.0
Old Washington village	118	83	21	-	3	-	14	40	64	-
Hamilton County	346 790	247 039	78 669	9 106	4 080	2 370	46 805	128 051	171 934	1.7
Amberley village	1 345	1 245	93	7	-	-	15	257	1 073	-
Anderson township	15 632	11 209	3 442	667	86	21	548	3 228	11 856	0.4
Cherry Grove CDP	1 513	1 175	270	45	9	-	31	245	1 237	0.6
Dry Run CDP	2 064	1 492	399	117	8	7	9	188	1 867	0.2
Forestville CDP	4 362	2 529	1 625	156	18	-	360	1 304	2 698	0.4
Fruit Hill CDP	1 433	1 176	214	21	5	-	24	308	1 101	1.0
Sherwood CDP	1 330	1 065	206	45	-	-	16	195	1 119	-
Turpin Hills CDP	1 767	1 262	411	19	35	14	10	325	1 432	0.5
Arlington Heights village	391	334	35	2	5	-	38	165	188	3.8
Blue Ash city	5 060	3 217	1 628	183	-	9	189	1 647	3 224	0.3
Cheviot city	4 069	3 384	553	18	70	16	421	1 734	1 914	0.5
Cincinnati city	147 991	106 322	34 904	616	2 588	1 715	34 590	65 077	48 324	3.0
Colerain township	22 459	14 160	6 133	1 549	157	10	949	6 937	14 573	0.9
Groesbeck CDP	2 773	1 809	814	120	12	-	103	1 011	1 659	1.6
Mount Healthy Heights CDP	1 315	923	369	15	-	-	48	395	872	0.6
Northbrook CDP	4 209	2 970	1 215	7	-	-	185	1 588	2 436	0.6
Northgate CDP	2 726	1 919	627	162	6	-	125	589	2 012	0.3

Table 21. **Fuels and Equipment Characteristics: 2000**—Con.

[Data based on a sample (except Tables 65-68). For information on confidentiality protection, coverage, sampling error, and nonsampling error, see Appendix G.
For location of definitions, see "How to Use This Census Report"]

State County County Subdivision Place	Occupied housing units	House heating fuel					Vehicles available			Percent no telephone service available
		Utility gas	Electricity	Fuel oil, kerosene, etc.	Coal or coke, wood, solar energy, or other fuel	None	None	1	2 or more	
Hamilton County—Con.										
Colerain township—Con.										
Pleasant Run CDP	1 762	1 276	378	84	-	-	57	384	1 321	-
White Oak CDP	5 321	3 848	1 239	106	79	10	307	1 966	3 048	1.4
Columbia township	2 706	2 185	409	54	3	-	249	1 082	1 375	0.3
Fairfax village	771	739	27	-	-	-	38	355	378	0.6
Crosby township	1 025	146	294	282	34	-	50	253	722	1.8
Deer Park city	2 628	2 305	238	27	36	15	244	1 078	1 306	-
Delhi township	10 355	7 346	2 685	176	35	61	478	2 746	7 131	0.4
Elmwood Place village	1 061	874	143	8	3	14	205	491	365	7.1
Evendale village	1 062	891	132	31	8	-	22	144	896	0.8
Fairfield city (part)	-	-	-	-	-	-	-	-	-	(X)
Forest Park city	7 461	4 513	2 865	5	14	18	309	2 531	4 621	0.3
Glendale village	928	813	94	15	6	-	24	277	627	-
Golf Manor village	1 751	1 409	240	13	42	17	248	741	762	1.0
Green township	21 320	15 764	4 252	985	76	12	691	6 342	14 287	0.2
Bridgetown North CDP	5 042	4 229	739	50	6	6	242	1 883	2 917	0.1
Covedale CDP (part)	2 404	2 075	246	62	6	-	46	804	1 554	-
Dent CDP (part)	3 220	1 420	1 298	414	24	6	100	1 082	2 038	-
Mack North CDP	1 132	663	176	206	3	-	5	159	968	-
Mack South CDP	1 923	1 563	240	90	10	-	9	238	1 676	-
Monfort Heights East CDP	1 568	897	633	29	-	-	66	524	978	2.0
Monfort Heights South CDP	1 670	1 367	228	56	-	-	33	381	1 256	-
White Oak East CDP	1 443	1 174	244	6	5	-	82	499	862	-
White Oak West CDP	1 112	877	228	7	-	-	51	298	763	-
Greenhills village	1 633	1 310	186	102	11	-	56	579	998	0.4
Harrison township	4 567	1 643	1 877	441	45	29	187	1 371	3 009	1.7
Harrison city	2 687	1 311	1 270	55	21	22	146	867	1 674	2.2
Lincoln Heights village	1 593	1 109	351	11	8	100	383	761	449	4.7
Lockland village	1 617	1 251	326	-	20	6	344	665	608	2.7
Loveland city (part)	3 750	2 222	1 050	345	60	29	236	1 239	2 275	0.6
Madeira city	3 428	2 979	184	244	-	21	119	948	2 361	-
Mariemont village	1 480	1 330	77	-	33	16	83	612	785	-
Miami township	4 518	2 620	904	668	96	4	199	980	3 339	1.2
Addyston village	363	249	77	5	26	-	51	158	154	1.7
Cleves village (part)	960	580	271	74	20	-	50	258	652	2.5
Dent CDP (part)	-	-	-	-	-	-	-	-	-	(X)
Grandview CDP	487	92	106	186	16	-	21	159	307	3.3
North Bend village	255	175	44	26	-	4	28	77	150	2.7
Milford city (part)	13	5	-	8	-	-	-	11	2	-
Montgomery city	3 620	2 865	646	109	-	-	55	768	2 797	-
Mount Healthy city	3 253	2 433	642	52	31	47	419	1 465	1 369	0.7
Newtown village	930	799	93	29	9	-	52	213	665	-
North College Hill city	4 198	3 269	869	-	27	-	412	1 777	2 009	1.4
Norwood city	9 271	8 062	892	11	193	58	1 334	3 793	4 144	2.7
Reading city	4 887	3 721	930	18	113	35	378	2 042	2 467	0.9
St. Bernard city	2 069	1 856	161	9	17	19	319	771	979	0.5
Sharonville city (part)	5 165	3 469	1 391	182	34	16	437	2 074	2 654	1.1
Silverton city	2 496	1 946	445	-	35	14	229	1 255	1 012	0.9
Springdale city	4 431	2 759	1 525	68	17	-	518	1 568	2 345	0.8
Springfield township	13 993	10 720	2 638	439	56	26	735	4 119	9 139	0.6
Covedale CDP (part)	-	-	-	-	-	-	-	-	-	(X)
Finneytown CDP	5 260	4 268	860	47	52	-	277	1 662	3 321	0.5
Pleasant Run Farm CDP	1 658	968	667	23	-	-	70	358	1 230	-
Sycamore township	8 230	6 103	1 789	207	33	37	615	3 024	4 591	0.2
Dillonvale CDP	1 590	1 524	56	5	-	5	68	610	912	-
Kenwood CDP	3 281	2 459	646	88	16	32	378	1 194	1 709	0.2
Symmes township	5 146	2 978	1 696	394	6	-	146	1 015	3 985	0.2
Loveland Park CDP (part)	115	54	18	43	-	-	-	7	108	-
Terrace Park village	760	624	72	60	4	-	9	128	623	-
The Village of Indian Hill city	2 045	1 147	256	449	11	-	12	246	1 787	-
Whitewater township	2 132	301	800	481	46	-	115	557	1 460	1.6
Cleves village (part)	-	-	-	-	-	-	-	-	-	(X)
Woodlawn village	1 256	630	530	79	3	5	55	615	586	1.4
Wyoming city	3 065	2 771	199	62	9	-	88	725	2 252	0.3
Hancock County	27 898	17 813	5 458	581	517	26	1 312	8 734	17 852	1.7
Allen township	759	329	138	9	8	-	6	149	604	0.8
Van Buren village	114	111	-	-	-	-	6	20	88	-
Amanda township	384	155	77	13	23	2	4	88	292	1.0
Vanlue village	152	130	20	-	2	-	4	52	96	1.3
Biglick township	353	22	60	32	27	1	9	58	286	-
Blanchard township	414	17	124	41	18	5	-	70	344	-
Benton Ridge village	117	-	33	18	2	-	-	31	86	-
Cass township	361	80	45	22	30	-	5	57	299	1.7
Delaware township	458	188	72	30	16	-	8	89	361	2.4
Mount Blanchard village	195	164	27	-	4	-	8	53	134	4.6
Eagle township	425	20	108	24	63	-	13	54	358	1.9
Arlington village (part)	-	-	-	-	-	-	-	-	-	(X)
Findlay city	15 957	12 774	2 903	43	41	9	934	5 962	9 061	2.1
Jackson township	376	42	84	36	46	-	-	55	321	-
Arlington village (part)	-	-	-	-	-	-	-	-	-	(X)
Liberty township	2 302	1 455	557	44	22	-	55	585	1 662	1.9
Madison township	783	446	140	23	16	6	34	184	565	0.5
Arlington village (part)	516	429	74	-	2	6	34	154	328	0.8
Marion township	834	354	231	25	15	-	70	172	592	-
Orange township	514	36	123	28	42	-	7	119	388	3.1
Bluffton village (part)	70	22	45	-	-	-	-	42	28	14.3
Pleasant township	873	503	163	22	45	2	24	204	645	2.2
McComb village	590	440	113	15	2	2	15	168	407	1.7
Portage township	239	8	101	22	-	-	-	67	172	-
Union township	610	20	127	113	33	-	9	102	499	1.6
Mount Cory village	78	5	25	18	-	-	2	17	59	5.1
Rawson village	164	3	20	42	4	-	2	37	125	-
Van Buren township	377	20	73	20	38	-	21	75	281	1.9
Jenera village	94	9	17	8	3	-	2	40	52	2.1

Table 21. **Fuels and Equipment Characteristics: 2000**—Con.

[Data based on a sample (except Tables 65-68). For information on confidentiality protection, coverage, sampling error, and nonsampling error, see Appendix G.
For location of definitions, see "How to Use This Census Report"]

State County County Subdivision Place	Occupied housing units	House heating fuel					Vehicles available			Percent no telephone service available
		Utility gas	Electricity	Fuel oil, kerosene, etc.	Coal or coke, wood, solar energy, or other fuel	None	None	1	2 or more	
Hancock County—Con.										
Washington township	1 879	1 344	332	34	34	1	113	644	1 122	1.1
Arcadia village	198	168	23	2	-	1	9	48	141	1.0
Fostoria city (part)	1 309	1 067	234	-	-	-	98	523	688	0.9
Hardin County	11 963	5 929	2 468	338	432	21	872	3 698	7 393	5.0
Blanchard township	601	316	112	3	28	-	15	136	450	4.5
Dunkirk village	369	278	66	3	-	-	9	90	270	3.5
Buck township	931	530	128	7	25	10	83	219	629	6.9
Kenton city (part)	546	445	80	-	-	10	64	143	339	8.8
Cessna township	204	5	21	-	30	-	10	38	156	-
Dudley township	407	41	56	20	73	-	77	59	271	18.2
Goshen township	211	-	23	-	19	-	6	61	144	2.8
Hale township	572	289	67	9	30	-	34	145	393	7.5
Mount Victory village	247	200	29	-	-	-	10	86	151	6.9
Ridgeway village (part)	84	68	4	2	2	-	-	13	71	4.8
Jackson township	851	438	179	40	26	-	47	257	547	5.4
Forest village	580	406	119	16	13	-	38	196	346	4.8
Patterson village	63	4	5	11	-	-	4	18	41	9.5
Liberty township	2 390	1 244	800	66	18	-	106	905	1 379	2.4
Ada village	1 776	1 111	627	8	-	-	96	730	950	2.7
Lynn township	222	9	17	48	31	-	11	33	178	-
McDonald township	325	6	35	34	11	-	8	56	261	-
Marion township	955	530	122	16	42	2	80	266	609	8.2
Alger village	379	291	68	6	9	-	41	151	187	8.2
McGuffey village	192	178	2	-	2	2	29	72	91	20.3
Pleasant township	3 531	2 428	773	36	40	9	342	1 386	1 803	4.8
Kenton city (part)	2 960	2 198	713	8	7	9	332	1 292	1 336	5.4
Roundhead township	297	71	34	41	-	-	37	67	193	6.4
Taylor Creek township	187	3	19	12	23	-	9	29	149	4.8
Washington township	279	19	82	6	36	-	7	41	231	3.2
Harrison County	6 398	2 514	1 076	1 404	434	6	360	1 811	4 227	4.1
Archer township	128	6	25	43	17	-	-	36	92	-
Athens township	201	109	13	38	22	-	18	54	129	4.0
New Athens village	141	90	9	26	14	-	12	46	83	1.4
Cadiz township	1 542	954	349	89	26	-	95	523	924	6.9
Cadiz village	1 380	939	317	49	15	-	89	483	808	7.3
Franklin township	264	56	50	72	21	-	8	80	176	-
Deersville village	41	5	3	17	-	-	3	18	20	-
Freeport township	314	113	71	56	40	-	31	87	196	5.4
Freeport village	178	76	40	42	10	-	25	75	78	6.2
German township	270	11	53	117	48	-	12	51	207	-
Green township	729	310	100	185	32	-	60	144	525	0.1
Hopedale village	384	275	50	28	6	-	39	86	259	0.3
Monroe township	483	199	84	70	28	-	37	134	312	6.0
Bowerston village	149	124	21	4	-	-	6	43	100	0.7
Moorefield township	147	10	-	82	23	-	21	41	85	12.9
North township	725	322	110	138	47	-	37	232	456	2.3
Scio village	367	279	70	11	7	-	26	148	193	3.0
Nottingham township	145	72	-	29	13	-	-	18	127	8.3
Rumley township	611	275	85	99	52	-	21	167	423	4.1
Jewett village	297	227	38	19	2	-	18	103	176	3.4
Short Creek township	437	22	104	234	33	-	14	121	302	3.2
Adena village (part)	55	-	14	39	2	-	2	14	39	-
Harrisville village	104	-	12	84	2	-	6	33	65	-
Stock township	169	16	13	66	14	-	-	67	102	3.6
Washington township	233	39	19	86	18	6	6	56	171	4.3
Henry County	10 935	5 955	1 209	422	248	27	407	3 113	7 415	2.8
Bartlow township	917	562	139	38	11	-	40	275	602	3.1
Deshler village	709	536	94	13	11	-	35	227	447	3.7
Damascus township	654	281	38	10	9	-	7	109	538	1.4
McClure village	289	252	6	3	2	-	5	67	217	1.4
Flatrock township	450	136	33	45	13	-	13	94	343	1.6
Florida village	101	85	10	4	2	-	2	40	59	4.0
Holgate village (part)	2	-	-	-	-	-	-	-	2	-
Freedom township	301	66	13	6	22	-	-	55	246	-
Harrison township	478	146	35	44	12	-	24	104	350	2.9
Napoleon city (part)	95	95	-	-	-	-	17	48	30	7.4
Liberty township	1 031	520	130	44	34	13	69	296	666	3.6
Liberty Center village (part)	385	356	17	5	2	-	22	121	242	1.0
Napoleon city (part)	166	79	80	7	-	-	23	106	37	3.6
Marion township	514	201	117	34	24	-	9	161	344	3.7
Hamler village	231	170	50	4	3	-	9	68	154	6.5
Monroe township	434	123	47	32	10	-	4	107	323	3.5
Malinta village	114	102	8	2	-	-	2	46	66	1.8
Napoleon township	4 066	3 294	465	46	17	-	192	1 328	2 546	2.7
Napoleon city (part)	3 536	3 104	403	7	6	-	186	1 273	2 077	3.1
Pleasant township	828	388	86	75	21	2	41	265	522	2.3
Holgate village (part)	440	377	43	10	1	2	30	156	254	3.2
New Bavaria village	35	-	3	2	2	-	-	14	21	8.6
Richfield township	233	13	43	6	17	-	-	72	161	-
Ridgeville township	398	155	27	12	36	-	-	103	295	0.3
Washington township	631	70	36	30	22	12	8	144	479	8.6
Liberty Center village (part)	41	41	-	-	-	-	2	4	35	-
Highland County	15 587	4 147	5 403	2 276	803	39	1 053	4 490	10 044	3.6
Brushcreek township	468	2	133	108	65	-	8	150	310	8.5
Sinking Spring village	58	2	14	21	6	-	5	19	34	-
Clay township	451	-	180	156	36	-	12	121	318	1.6
Concord township	416	18	163	67	77	-	6	80	330	2.2
Dodson township	879	9	323	279	36	-	70	210	599	4.0
Lynchburg village (part)	519	2	200	193	10	-	51	152	316	4.8
Fairfield township	1 198	508	318	121	59	-	58	323	817	5.9
Highland village	108	82	13	2	5	-	2	19	87	5.6
Leesburg village	499	325	135	22	6	-	35	165	299	6.2
Hamer township	234	-	92	83	9	-	10	34	190	3.8

Table 21. **Fuels and Equipment Characteristics: 2000**—Con.

[Data based on a sample (except Tables 65-68). For information on confidentiality protection, coverage, sampling error, and nonsampling error, see Appendix G.
For location of definitions, see "How to Use This Census Report"]

State County County Subdivision Place	Occupied housing units	House heating fuel					Vehicles available			Percent no telephone service available
		Utility gas	Electricity	Fuel oil, kerosene, etc.	Coal or coke, wood, solar energy, or other fuel	None	None	1	2 or more	
Highland County—Con.										
Jackson township	365	-	109	73	25	-	10	90	265	9.3
Liberty township	3 998	1 726	1 675	268	122	17	413	1 514	2 071	1.7
Hillsboro city	2 676	1 472	1 043	96	15	17	386	1 206	1 084	1.8
Madison township	2 657	1 669	620	115	37	-	273	875	1 509	4.7
Greenfield city	1 974	1 538	376	23	11	-	258	741	975	4.7
Marshall township	407	6	169	65	26	9	18	95	294	5.9
New Market township	667	16	269	173	63	-	27	105	535	1.2
Paint township	1 663	73	601	328	57	13	49	473	1 141	3.8
Penn township	379	76	95	49	56	-	19	60	300	1.3
Salem township	263	25	106	63	21	-	-	72	191	-
Union township	637	19	257	95	40	-	32	91	514	3.8
Washington township	419	-	142	65	34	-	21	92	306	6.4
Whiteoak township	486	-	151	168	40	-	27	105	354	2.1
Mowrystown village	136	-	25	77	7	-	13	41	82	3.7
Sardinia village (part)	-	-	-	-	-	-	-	-	-	(X)
Hocking County	10 843	4 830	2 616	611	810	-	846	2 887	7 110	4.6
Benton township	326	137	44	42	7	-	-	75	251	7.1
Falls township	4 676	3 044	1 044	130	133	-	449	1 600	2 627	3.7
Logan city (part)	2 754	2 351	361	7	17	-	352	1 052	1 350	3.7
Good Hope township	546	168	193	14	84	-	8	104	434	1.6
Green township	927	289	360	71	37	-	52	234	641	6.3
Logan city (part)	126	45	76	-	-	-	7	32	87	15.1
Laurel township	419	147	60	25	69	-	28	105	286	6.7
Marion township	926	83	325	91	126	-	70	125	731	-
Perry township	1 007	285	132	93	144	-	102	252	653	9.8
Laurelville village	253	178	70	-	-	-	45	86	122	7.5
Salt Creek township	473	131	49	47	78	-	24	89	360	8.7
Starr township	547	166	141	56	39	-	19	123	405	4.6
Ward township	598	341	151	2	33	-	53	147	398	4.2
Buchtel village (part)	2	2	-	-	-	-	-	-	2	-
Murray City village	189	165	13	-	3	-	18	69	102	10.6
Washington township	398	39	117	40	60	-	41	33	324	4.8
Holmes County	11 337	6 624	1 131	728	1 334	3	3 532	2 084	5 721	28.4
Berlin township	1 080	760	79	37	162	-	471	142	467	37.8
Clark township	842	593	15	57	150	-	608	56	178	65.3
Baltic village (part)	17	12	-	-	3	-	3	8	6	5.9
Hardy township	1 887	1 283	315	69	31	3	172	586	1 129	5.5
Millersburg village	1 213	909	224	21	11	3	119	467	627	4.5
Killbuck township	808	511	143	28	30	-	33	298	477	4.7
Killbuck village	360	277	71	2	8	-	18	159	183	3.9
Knox township	400	91	55	45	55	-	20	98	282	7.5
Nashville village (part)	10	-	-	1	2	-	-	7	3	-
Mechanic township	739	317	77	42	124	-	229	121	389	34.0
Monroe township	408	128	77	37	55	-	25	84	299	6.4
Paint township	845	561	30	59	162	-	559	90	196	64.3
Prairie township	825	506	64	21	115	-	247	83	495	26.8
Holmesville village	151	135	12	2	-	-	12	33	106	8.6
Richland township	450	69	50	83	73	-	46	126	278	15.1
Glenmont village	116	2	18	41	4	-	7	37	72	4.3
Ripley township	676	271	98	83	72	-	86	145	445	14.1
Salt Creek township	905	561	27	64	214	-	586	41	278	62.8
Walnut Creek township	863	756	15	7	47	-	427	57	379	33.1
Washington township	609	217	86	96	44	-	23	157	429	6.1
Loudonville village (part)	32	26	6	-	-	-	-	-	32	12.5
Nashville village (part)	57	-	9	34	4	-	-	19	38	-
Huron County	22 307	12 080	4 207	1 323	764	36	1 247	6 780	14 280	3.3
Bellevue city (part)	1 576	1 352	205	6	7	-	75	638	863	3.7
Bronson township	623	112	134	61	21	-	-	121	502	1.9
Clarksfield township	544	5	57	105	47	15	15	69	460	1.5
Fairfield township	437	-	43	91	49	-	9	79	349	0.2
North Fairfield village	177	-	13	51	5	-	1	38	138	-
Fitchville township	389	12	27	90	38	5	-	88	301	2.8
Greenfield township	517	62	112	84	47	-	4	83	430	-
Greenwich village	579	434	109	8	11	2	40	204	335	5.7
Greenwich township	315	44	25	23	20	-	33	51	231	3.5
Hartland township	336	18	51	65	39	-	-	66	270	1.8
Lyme township	332	118	42	69	6	-	2	52	278	2.4
New Haven township	1 080	541	207	46	50	-	25	328	727	4.3
Plymouth village (part)	323	248	56	2	8	-	25	110	188	8.0
New London township	1 277	828	213	76	44	-	122	399	756	3.8
New London village	1 035	801	176	13	14	-	115	364	556	4.6
Norwalk city	6 401	4 920	1 307	48	48	6	517	2 377	3 507	3.2
Norwalk township	1 419	878	234	36	28	-	34	379	1 006	4.2
Milan village (part)	170	152	10	-	-	-	6	17	147	1.8
Norwich township	363	37	46	63	41	-	5	64	294	-
Peru township	337	-	101	46	66	-	-	30	307	-
Richmond township	400	102	99	37	26	-	18	61	321	3.0
Ridgefield township	867	449	178	67	16	-	4	250	613	1.2
Monroeville village	527	395	122	1	-	-	4	178	345	1.9
Ripley township	307	7	38	56	32	-	13	71	223	2.3
Sherman township	180	-	42	51	24	-	-	11	169	-
Townsend township	572	-	94	127	62	-	9	133	430	-
Wakeman township	912	385	126	68	36	3	28	194	690	3.0
Wakeman village	360	280	53	7	2	3	14	101	245	1.7
Willard city	2 544	1 776	717	-	6	5	294	1 032	1 218	6.4
Jackson County	12 619	5 154	4 071	809	787	22	1 114	3 648	7 857	5.1
Bloomfield township	333	-	183	21	23	5	25	63	245	4.2
Coal township	800	255	255	54	91	-	58	254	488	8.4
Coalton village	205	112	59	7	16	-	20	75	110	10.7
Franklin township	688	40	413	48	41	-	4	121	563	1.0
Hamilton township	225	-	65	39	22	-	23	34	168	4.0
Jackson city	2 655	1 974	600	6	41	7	354	976	1 325	4.0
Jackson township	463	5	228	69	37	-	30	103	330	5.4

Table 21. **Fuels and Equipment Characteristics: 2000**—Con.

[Data based on a sample (except Tables 65-68). For information on confidentiality protection, coverage, sampling error, and nonsampling error, see Appendix G.
For location of definitions, see "How to Use This Census Report"]

State County County Subdivision Place	Occupied housing units	House heating fuel					Vehicles available			Percent no telephone service available
		Utility gas	Electricity	Fuel oil, kerosene, etc.	Coal or coke, wood, solar energy, or other fuel	None	None	1	2 or more	
Jackson County—Con.										
Jefferson township	1 358	359	450	179	141	-	90	381	887	6.0
Oak Hill village (part)	398	269	118	2	-	-	43	143	212	4.5
Liberty township	622	17	246	93	55	-	40	129	453	2.6
Lick township	1 033	453	355	48	54	10	69	306	658	4.6
Madison township	815	277	250	78	28	-	95	259	461	9.2
Oak Hill village (part)	290	200	77	-	2	-	30	116	144	7.2
Milton township	393	40	142	41	62	-	7	72	314	1.8
Scioto township	588	65	206	81	63	-	18	161	409	4.1
Washington township	267	24	106	5	41	-	5	35	227	-
Wellston city	2 379	1 645	572	47	88	-	296	754	1 329	6.8
Jefferson County	30 417	15 763	6 216	6 465	541	42	3 236	10 245	16 936	2.5
Brush Creek township	169	-	28	81	10	-	7	27	135	3.6
Cross Creek township	3 562	1 922	929	602	29	-	144	1 043	2 375	1.8
New Alexandria village (part)	80	59	14	7	-	-	12	16	52	2.5
Wintersville village (part)	1 273	830	304	121	12	-	50	452	771	0.6
Island Creek township	4 527	2 048	1 211	955	14	-	223	1 376	2 928	1.4
Toronto city (part)	1 419	1 233	124	39	12	-	83	408	928	1.8
Wintersville village (part)	457	325	82	38	-	-	6	165	286	1.1
Knox township	2 155	974	534	470	32	-	261	729	1 165	2.2
Empire village	120	61	43	16	-	-	4	57	59	7.5
Stratton village (part)	132	71	52	4	3	-	13	69	50	-
Toronto city (part)	1 060	736	237	50	12	-	223	401	436	2.1
Mount Pleasant township	1 055	4	254	712	29	-	65	291	699	4.9
Dillonvale village (part)	234	-	45	180	3	-	19	80	135	2.6
Mount Pleasant village	209	4	58	135	4	-	13	54	142	-
Ross township	196	-	38	46	66	-	7	29	160	6.6
Salem township	1 233	241	393	383	85	8	81	402	750	0.6
Richmond village	213	169	22	18	2	-	14	83	116	2.3
Saline township	564	160	98	238	20	-	68	142	354	2.0
Irondale village	143	89	12	35	2	-	22	40	81	3.5
Stratton village (part)	11	11	-	-	-	-	2	-	9	-
Smithfield township	1 473	11	278	1 055	45	-	124	459	890	3.5
Adena village (part)	291	4	31	246	2	-	34	83	174	1.0
Dillonvale village (part)	100	-	14	83	-	-	18	29	53	2.0
Smithfield village	354	3	103	227	10	-	32	140	182	5.9
Springfield township	1 076	511	177	262	36	-	101	303	672	3.2
Amsterdam village	228	201	11	11	-	-	16	69	143	5.7
Bergholz village	301	248	34	11	4	-	37	82	182	1.0
Steubenville city	8 352	6 668	1 281	176	59	32	1 662	3 372	3 318	3.0
Steubenville township	1 969	1 582	193	150	23	-	205	726	1 038	0.5
Mingo Junction village	1 546	1 279	160	79	7	-	176	567	803	0.3
Warren township	1 886	988	245	543	24	2	170	667	1 049	3.1
Rayland village	181	137	16	17	3	2	17	60	104	-
Tiltonsville village	602	542	52	6	-	-	73	259	270	3.7
Yorkville village (part)	309	267	36	6	-	-	41	133	135	0.6
Wayne township	893	106	284	398	30	-	24	229	640	2.0
Bloomingdale village	85	-	11	72	-	-	2	20	63	-
Wells township	1 307	548	273	394	39	-	94	450	763	5.1
New Alexandria village (part)	2	2	-	-	-	-	-	-	2	-
Knox County	19 975	10 637	3 206	1 234	1 246	13	1 191	5 949	12 835	3.0
Berlin township	595	12	118	122	46	-	16	92	487	1.5
Brown township	473	264	39	25	63	-	49	127	297	7.2
Butler township	262	118	10	4	41	-	26	53	183	13.7
Clay township	456	171	42	35	108	-	27	131	298	4.8
Martinsburg village	69	60	-	3	-	-	5	21	43	11.6
Clinton township	1 337	937	137	102	23	-	50	473	814	0.6
College township	441	286	95	13	11	-	12	152	277	-
Gambier village	285	225	56	-	4	-	10	124	151	-
Fredericktown village	1 031	866	126	-	15	-	82	369	580	2.9
Harrison township	254	46	31	19	54	-	7	57	190	5.1
Hilliar township	1 054	465	257	59	54	-	29	278	747	2.0
Centerburg village	504	412	72	9	4	-	29	161	314	4.2
Howard township	1 641	506	483	46	72	-	60	368	1 213	1.6
Jackson township	309	101	14	7	69	-	27	35	247	10.4
Jefferson township	217	99	5	23	74	-	13	27	177	3.2
Liberty township	545	59	58	91	101	5	-	113	432	1.1
Middlebury township	378	21	41	63	108	-	84	62	232	19.8
Milford township	504	30	59	81	58	-	12	76	416	2.0
Miller township	288	82	35	36	63	-	14	25	249	-
Monroe township	762	207	154	78	57	-	19	135	608	1.2
Morgan township	297	38	49	38	27	-	2	44	251	1.3
Utica village (part)	-	-	-	-	-	-	-	-	-	(X)
Morris township	743	383	76	111	37	-	9	142	592	-
Mount Vernon city	6 209	4 958	1 108	31	23	8	548	2 656	3 005	3.3
Pike township	416	132	13	90	36	-	8	122	286	2.2
Pleasant township	554	192	98	83	6	-	20	95	439	0.9
Union township	898	634	93	27	53	-	77	280	541	4.9
Danville village	440	359	71	6	1	-	37	164	239	3.2
Gann village	51	45	-	-	3	-	-	8	43	-
Wayne township	311	30	65	50	47	-	-	37	274	-
Lake County	89 700	75 361	9 584	2 833	826	221	4 300	28 664	56 736	0.8
Concord township	5 722	4 413	805	365	26	-	95	1 365	4 262	0.6
Eastlake city	8 007	6 991	746	149	28	45	412	2 591	5 004	0.4
Kirtland city	2 446	1 983	200	213	31	-	57	505	1 884	1.0
Kirtland Hills village	224	139	25	44	4	-	4	33	187	-
Lakeline village	66	61	-	5	-	-	3	15	48	-
Leroy township	1 079	302	239	319	71	8	29	171	879	1.2
Madison township	6 800	5 048	1 160	347	130	-	256	1 961	4 583	1.7
Madison village	1 107	886	194	3	20	-	32	330	745	0.5
North Madison CDP	3 060	2 634	374	28	15	-	97	855	2 108	2.5
North Perry village (part)	5	5	-	-	-	-	-	2	3	-
Mentor city	18 797	16 235	1 866	464	75	57	553	5 109	13 135	0.3
Mentor-on-the-Lake city	3 304	2 919	332	6	26	7	154	1 179	1 971	0.6
Painesville city	6 520	5 494	800	99	86	12	734	2 638	3 148	4.1

Table 21. **Fuels and Equipment Characteristics: 2000**—Con.

[Data based on a sample (except Tables 65-68). For information on confidentiality protection, coverage, sampling error, and nonsampling error, see Appendix G.
For location of definitions, see "How to Use This Census Report"]

State County County Subdivision Place	Occupied housing units	House heating fuel					Vehicles available			Percent no telephone service available
		Utility gas	Electricity	Fuel oil, kerosene, etc.	Coal or coke, wood, solar energy, or other fuel	None	None	1	2 or more	
Lake County—Con.										
Painesville township	7 406	6 391	670	239	28	16	283	2 211	4 912	0.8
Fairport Harbor village	1 404	1 280	64	18	12	16	98	553	753	2.4
Grand River village	112	105	3	4	-	-	4	40	68	9.8
Perry township	2 847	2 240	305	228	36	-	86	589	2 172	0.9
North Perry village (part)	298	287	4	2	2	-	8	70	220	-
Perry village	426	344	64	5	10	-	20	121	285	0.5
Timberlake village	308	287	17	2	-	-	8	90	210	-
Waite Hill village	183	129	13	31	4	-	2	28	153	-
Wickliffe city	5 604	5 268	187	79	43	14	369	2 084	3 151	0.4
Willoughby city	10 272	8 495	1 324	152	179	45	729	4 205	5 338	0.5
Willoughby Hills city	3 981	3 227	575	76	32	10	142	1 565	2 274	0.4
Willowick city	6 134	5 739	320	15	27	7	384	2 325	3 425	0.1
Lawrence County	24 732	10 169	9 133	777	690	51	2 097	8 321	14 314	4.2
Aid township	333	10	94	23	16	-	19	62	252	5.1
Decatur township	299	26	52	34	53	-	46	52	201	4.7
Elizabeth township	1 050	26	468	165	34	-	95	359	596	8.7
Fayette township	3 595	1 789	1 339	92	50	10	170	1 331	2 094	3.8
Burlington CDP	1 096	628	433	14	-	-	58	512	526	6.0
South Point village (part)	985	583	363	-	14	10	46	320	619	2.3
Hamilton township	738	373	257	13	6	2	66	290	382	3.3
Hanging Rock village	118	55	46	5	-	-	8	30	80	1.7
Ironton city (part)	334	236	83	3	4	-	35	157	142	3.6
Lawrence township	877	117	310	48	33	7	61	220	596	1.0
Mason township	411	13	86	41	9	-	28	97	286	3.9
Perry township	2 652	959	1 264	35	81	1	180	865	1 607	4.3
Coal Grove village (part)	9	9	-	-	-	-	1	3	5	-
South Point village (part)	504	294	210	-	-	-	26	142	336	-
Rome township	3 458	970	1 796	95	118	4	176	1 005	2 277	3.8
Athalia village	141	-	69	21	2	4	16	31	94	9.9
Symmes township	214	8	6	20	50	-	14	90	110	21.5
Union township	3 617	1 370	1 639	82	80	-	286	1 216	2 115	3.3
Chesapeake village	386	292	75	3	-	-	55	177	154	4.7
Proctorville village	277	198	69	3	4	-	30	135	112	6.5
Upper township	6 556	4 450	1 572	70	72	18	886	2 482	3 188	4.4
Coal Grove village (part)	807	565	208	11	2	-	67	298	442	4.7
Ironton city (part)	4 592	3 513	927	11	23	18	740	1 827	2 025	4.5
Washington township	96	-	24	23	14	-	-	39	57	10.4
Windsor township	836	58	226	36	74	9	70	213	553	3.6
Licking County	55 609	35 736	9 835	2 928	1 586	54	3 408	15 580	36 621	2.1
Bennington township	437	79	63	89	39	-	-	77	360	-
Bowling Green township	596	164	148	67	55	-	20	77	499	-
Burlington township	411	127	25	46	32	-	8	68	335	1.9
Eden township	433	66	64	59	91	-	12	81	340	8.5
Etna township	1 989	819	552	169	33	-	55	448	1 486	1.7
Fallsbury township	319	32	40	86	68	-	13	58	248	-
Franklin township	667	236	119	36	86	-	23	125	519	-
Granville township	2 661	1 975	411	76	93	17	74	652	1 935	0.8
Granville village	1 305	1 071	175	15	22	-	43	439	823	0.8
Granville South CDP	419	333	78	-	-	-	10	97	312	-
Hanover township	992	521	82	96	98	1	37	182	773	2.7
Hanover village (part)	309	269	23	-	9	-	13	49	247	1.0
Harrison township	2 201	1 197	605	168	9	-	51	211	1 939	1.6
Beechwood Trails CDP	744	456	227	16	-	-	5	63	676	-
Kirkersville village	170	131	17	12	2	-	14	25	131	5.9
Hartford township	446	146	49	100	13	-	11	104	331	2.2
Hartford village	147	130	15	2	-	-	4	45	98	6.8
Heath city	3 425	2 689	612	20	50	6	289	1 011	2 125	1.3
Hopewell township	440	143	39	55	54	-	29	84	327	1.6
Gratiot village (part)	39	38	-	1	-	-	-	8	31	-
Jersey township	1 024	104	313	200	40	6	29	137	858	0.6
Liberty township	628	24	134	150	78	-	12	85	531	1.1
Licking township	1 549	1 244	110	70	20	10	34	418	1 097	1.9
Harbor Hills CDP	582	536	7	-	20	10	-	228	354	5.2
McKean township	564	-	95	124	67	-	12	109	443	-
Madison township	1 091	477	146	165	105	-	27	184	880	-
Hanover village (part)	-	-	-	-	-	-	-	-	-	(X)
Mary Ann township	743	120	98	121	92	-	16	176	551	5.4
Monroe township	2 136	1 102	536	156	38	12	130	603	1 403	1.5
Johnstown village	1 386	1 007	347	-	-	12	114	486	786	2.4
Newark city	19 332	15 665	3 321	65	89	-	2 039	7 210	10 083	2.6
Newark township	786	541	132	42	12	-	22	161	603	-
Newton township	1 162	812	85	67	60	-	30	269	863	1.0
St. Louisville village	118	116	-	-	-	-	7	32	79	-
Pataskala city	3 943	2 690	750	241	39	-	146	1 066	2 731	2.5
Perry township	522	189	77	33	42	-	26	99	397	3.3
Reynoldsburg city (part)	1 984	1 646	258	19	8	-	27	389	1 568	-
St. Albans township	746	171	101	164	61	-	-	128	618	1.9
Alexandria village	7	7	-	-	-	-	-	4	3	-
Union township	3 233	2 099	671	141	57	2	174	1 020	2 039	4.2
Buckeye Lake village (part)	1 240	1 015	195	15	-	-	89	488	663	7.0
Hebron village	879	660	197	4	11	2	51	345	483	1.9
Washington township	1 149	658	199	103	57	-	62	348	739	4.6
Utica village (part)	815	545	174	17	8	-	62	293	460	4.2
Logan County	17 956	8 134	3 241	1 162	625	28	997	5 505	11 454	4.6
Bloomfield township	161	16	59	10	10	-	17	23	121	-
Bokescreek township	511	47	79	119	12	1	22	119	370	1.0
Ridgeway village (part)	30	21	-	4	-	-	2	4	24	6.7
West Mansfield village (part)	265	6	52	92	7	1	15	82	168	1.1
Harrison township	696	113	95	89	33	6	8	153	535	-
Bellefontaine city (part)	143	113	6	7	-	-	-	73	70	-
Jefferson township	976	164	185	102	62	-	24	227	725	2.7
Bellefontaine city (part)	220	159	27	6	-	-	12	72	136	3.6
Valley Hi village (part)	19	-	8	-	2	-	-	-	19	-
Zanesfield village	93	-	14	39	3	-	6	27	60	-

Table 21. **Fuels and Equipment Characteristics: 2000**—Con.

[Data based on a sample (except Tables 65-68). For information on confidentiality protection, coverage, sampling error, and nonsampling error, see Appendix G.
For location of definitions, see "How to Use This Census Report"]

State County County Subdivision Place	Occupied housing units	House heating fuel					Vehicles available			Percent no telephone service available
		Utility gas	Electricity	Fuel oil, kerosene, etc.	Coal or coke, wood, solar energy, or other fuel	None	None	1	2 or more	
Logan County—Con.										
Lake township	5 148	3 553	1 261	123	66	-	417	2 063	2 668	6.3
Bellefontaine city (part)	4 917	3 510	1 221	91	44	-	417	2 028	2 472	6.5
Liberty township	1 129	582	199	54	33	1	54	315	760	1.7
Bellefontaine city (part)	18	-	8	-	-	-	10	-	8	-
West Liberty village	659	524	94	16	2	1	34	235	390	0.6
McArthur township	740	178	90	36	49	7	32	155	553	2.6
Huntsville village	172	157	4	3	4	-	4	54	114	1.2
Miami township	871	16	194	185	37	-	43	209	619	3.6
De Graff village (part)	392	11	87	119	8	-	21	115	256	2.8
Quincy village	252	5	50	49	4	-	10	72	170	5.2
Monroe township	607	7	99	24	49	9	11	201	395	4.1
Valley Hi village (part)	161	-	3	-	-	-	11	91	59	13.0
Perry township	398	17	114	70	31	4	-	45	353	0.5
West Mansfield village (part)	24	-	10	3	-	-	-	5	19	8.3
Pleasant township	360	-	64	75	32	-	26	55	279	3.1
De Graff village (part)	91	-	40	14	2	-	8	33	50	3.3
Richland township	962	541	105	28	52	-	63	299	600	3.8
Belle Center village	334	284	20	6	2	-	6	115	213	3.0
Rushcreek township	736	16	72	100	70	-	39	160	537	1.9
Rushsylvania village	194	9	21	18	2	-	8	52	134	3.6
Stokes township	2 308	1 758	196	35	39	-	89	812	1 407	8.8
Lakeview village	436	351	51	-	6	-	20	169	247	8.0
Union township	268	-	64	36	12	-	-	28	240	-
Washington township	1 736	1 089	323	55	24	-	152	585	999	6.6
Russells Point village	727	484	220	-	4	-	100	298	329	8.9
Zane township	349	37	42	21	14	-	-	56	293	-
Lorain County	105 836	81 252	16 310	1 854	1 726	298	6 967	33 256	65 613	1.4
Amherst city	4 468	4 057	297	16	69	-	123	1 321	3 024	0.1
Amherst township	2 892	2 226	499	17	26	10	67	812	2 013	0.3
South Amherst village (part)	523	503	16	-	4	-	9	148	366	0.2
Avon city	4 088	3 734	224	60	47	16	75	932	3 081	0.3
Avon Lake city	6 711	5 994	639	26	5	6	236	1 635	4 840	-
Brighton township	319	21	73	31	49	-	11	33	275	-
Brownhelm township	2 838	1 624	769	95	49	-	182	668	1 988	0.6
Vermilion city (part)	2 267	1 450	615	52	42	-	175	537	1 555	0.7
Camden township	569	142	74	83	36	-	4	121	444	0.7
Kipton village	107	96	3	2	2	-	4	23	80	3.7
Carlisle township	2 756	2 099	258	118	60	8	77	537	2 142	1.1
Columbia township	2 388	1 720	224	210	72	-	36	497	1 855	-
Eaton township	2 084	1 532	206	90	60	-	31	406	1 647	1.1
Eaton Estates CDP	458	441	5	-	12	-	-	107	351	3.5
Elyria city	22 419	17 675	3 973	75	249	94	1 876	8 753	11 790	1.9
Elyria township	1 398	1 191	136	29	5	-	72	379	947	0.9
Grafton village	816	697	102	10	-	-	48	227	541	1.7
Grafton township	887	228	184	115	61	-	24	120	743	1.4
Henrietta township	689	168	109	52	68	-	7	116	566	-
Huntington township	423	90	75	39	52	-	22	47	354	2.4
Lagrange township	2 024	1 012	368	146	123	8	30	341	1 653	1.0
Lagrange village	626	516	95	-	15	-	17	131	478	2.2
Lorain city	26 407	21 837	3 820	60	276	110	2 904	10 274	13 229	2.3
New Russia township	810	382	117	43	50	-	28	174	608	1.6
South Amherst village (part)	164	139	11	3	6	-	-	28	136	-
North Ridgeville city	8 356	5 634	2 375	159	60	-	290	1 990	6 076	0.7
Oberlin city	2 712	2 172	418	20	51	5	329	1 218	1 165	1.5
Penfield township	556	213	101	50	16	-	-	95	461	-
Pittsfield township	551	171	69	71	65	6	11	70	470	-
Rochester township	264	5	51	80	36	-	4	42	218	0.8
Rochester village	70	2	5	14	17	-	4	18	48	-
Sheffield village	1 089	737	226	68	43	-	17	286	786	-
Sheffield township	1 617	1 371	160	-	33	6	138	593	886	2.3
Sheffield Lake city	3 498	2 898	505	14	58	7	148	869	2 481	1.2
Wellington township	2 207	1 622	258	77	7	22	177	700	1 330	1.9
Wellington village	1 769	1 514	230	-	-	15	148	649	972	2.3
Lucas County	182 847	149 192	24 980	1 813	1 165	370	17 678	71 050	94 119	2.0
Harbor View village	37	2	-	5	2	-	7	7	23	8.1
Harding township	254	72	14	-	19	-	-	69	185	4.7
Jerusalem township	1 107	133	49	240	30	-	8	304	795	0.8
Maumee city	6 336	5 552	688	29	41	7	265	2 342	3 729	0.7
Monclova township	2 365	1 952	177	43	47	-	28	504	1 833	1.3
Oregon city	7 706	5 829	1 291	194	32	20	466	2 607	4 633	0.6
Ottawa Hills village	1 688	1 536	133	6	6	-	37	345	1 306	-
Providence township	1 206	278	77	91	65	-	-	241	965	2.0
Richfield township	562	49	31	67	15	-	34	103	425	-
Berkey village	100	3	13	23	7	-	2	34	64	-
Spencer township	622	238	44	43	32	-	24	226	372	-
Springfield township	9 447	7 431	1 625	88	60	-	405	3 173	5 869	0.6
Holland village	534	488	28	8	5	-	75	215	244	1.3
Swanton township	1 204	758	55	25	39	-	44	303	857	-
Swanton village (part)	9	9	-	-	-	-	-	-	9	-
Sylvania township	16 666	14 625	1 502	145	42	26	705	4 665	11 296	0.3
Sylvania city	7 173	6 321	764	7	15	-	317	2 272	4 584	0.4
Toledo city	128 915	106 985	18 863	783	691	317	15 550	54 809	58 556	2.7
Washington township	1 337	997	97	19	-	-	28	434	875	0.6
Waterville township	3 395	2 755	334	35	44	-	77	918	2 400	0.4
Waterville village	1 716	1 485	156	9	17	-	24	537	1 155	-
Whitehouse village	1 032	879	138	-	4	-	40	289	703	0.5
Madison County	13 672	6 890	3 048	1 322	205	18	854	3 738	9 080	2.1
Canaan township	899	330	207	102	30	-	7	208	684	2.6
Darby township	1 061	630	258	79	22	-	78	324	659	1.5
Plain City village (part)	804	581	183	20	8	-	68	285	451	2.0
Deer Creek township	381	28	112	142	8	-	29	42	310	3.9
Fairfield township	477	16	109	113	10	-	34	67	376	4.0
Jefferson township	2 616	1 828	368	148	16	4	146	683	1 787	0.2
West Jefferson village	1 601	1 330	238	-	-	-	140	500	961	0.2

Table 21. **Fuels and Equipment Characteristics: 2000**—Con.

[Data based on a sample (except Tables 65-68). For information on confidentiality protection, coverage, sampling error, and nonsampling error, see Appendix G.
For location of definitions, see "How to Use This Census Report"]

State County County Subdivision Place	Occupied housing units	House heating fuel					Vehicles available			Percent no telephone service available
		Utility gas	Electricity	Fuel oil, kerosene, etc.	Coal or coke, wood, solar energy, or other fuel	None	None	1	2 or more	
Madison County—Con.										
London city	3 593	2 559	955	32	12	4	409	1 384	1 800	4.3
Monroe township	612	101	97	90	15	-	18	150	444	1.5
Oak Run township	147	-	47	15	-	-	-	10	137	-
Paint township	200	6	14	31	-	-	12	30	158	-
Pike township	143	6	42	31	10	-	-	18	125	4.2
Pleasant township	1 286	689	320	103	31	-	94	409	783	2.8
Mount Sterling village	780	529	239	9	-	-	79	309	392	3.6
Range township	370	167	22	56	-	-	17	82	271	-
Midway village	110	94	10	-	-	-	8	34	68	-
Somerford township	1 092	284	369	161	16	8	8	169	915	-
Choctaw Lake CDP	581	236	217	70	8	8	-	53	528	-
Stokes township	276	164	40	29	9	2	2	55	219	1.8
South Solon village	145	119	18	3	3	2	2	21	122	-
Union township	519	82	88	190	26	-	-	107	412	-
Mahoning County	102 587	83 963	10 145	4 709	1 588	227	9 844	36 693	56 050	2.1
Austintown township	15 640	12 759	2 482	176	142	26	884	5 477	9 279	0.4
Austintown CDP	13 441	10 997	2 237	40	94	26	802	5 002	7 637	0.5
Mineral Ridge CDP (part)	440	339	92	9	-	-	17	82	341	-
Beaver township	2 290	1 311	323	494	66	-	76	604	1 610	0.4
Columbiana village (part)	150	141	-	9	-	-	-	47	103	-
Berlin township	784	160	171	223	48	-	15	66	703	2.3
Boardman township	18 198	15 576	2 023	189	226	58	1 086	6 542	10 570	0.6
Boardman CDP	15 974	13 789	1 676	148	195	49	1 022	5 737	9 215	0.7
Campbell city	3 729	3 453	177	32	35	-	578	1 475	1 676	2.4
Canfield township	5 668	4 893	490	151	96	8	173	1 539	3 956	0.2
Canfield city	2 947	2 702	202	-	18	-	88	895	1 964	0.3
Coitsville township	637	83	74	375	17	5	33	175	429	3.3
Ellsworth township	842	161	204	317	44	-	20	195	627	0.7
Goshen township	1 239	639	129	262	70	11	39	267	933	2.0
Green township	1 240	397	231	413	65	-	8	297	935	0.8
Washingtonville village (part)	145	121	11	7	4	-	6	47	92	2.8
Jackson township	801	357	91	228	63	-	13	193	595	1.6
Lowellville village	520	459	57	2	-	-	74	174	272	1.0
Milton township	1 606	895	278	226	83	-	24	481	1 101	2.1
Craig Beach village	482	410	52	7	10	-	24	158	300	1.7
New Middletown village	690	601	59	15	9	2	38	218	434	-
Poland township	5 480	4 851	203	354	29	-	175	1 338	3 967	0.1
Poland village	1 086	1 022	58	-	-	-	46	327	713	-
Sebring village	2 088	1 454	572	34	7	-	247	898	943	1.5
Smith township	1 923	1 205	166	282	58	-	58	608	1 257	4.4
Alliance city (part)	20	12	-	8	-	-	-	14	6	-
Beloit village	426	341	70	2	9	-	21	172	233	2.1
Maple Ridge CDP	379	327	26	9	9	-	8	119	252	8.7
Springfield township	2 331	1 144	171	762	45	-	130	648	1 553	0.5
Struthers city	4 704	4 451	180	7	20	17	379	1 808	2 517	2.2
Youngstown city (part)	32 177	29 114	2 064	167	465	100	5 794	13 690	12 693	4.5
Marion County	24 578	17 105	3 953	1 146	434	58	2 211	7 888	14 479	3.4
Big Island township	480	83	167	84	17	-	9	144	327	-
Bowling Green township	207	15	25	36	16	-	-	62	145	-
Claridon township	971	556	183	100	17	-	44	209	718	0.8
Caledonia village	228	194	21	2	6	-	15	57	156	3.5
Grand township	143	-	30	28	39	-	7	44	92	4.9
Grand Prairie township	569	119	157	143	10	7	17	139	413	1.6
Green Camp township	403	157	92	35	21	-	6	126	271	-
Green Camp village	131	115	14	-	2	-	6	31	94	-
Marion township	16 625	14 186	1 879	122	116	31	1 914	6 034	8 677	4.4
Marion city	13 562	11 852	1 345	32	111	31	1 657	5 149	6 756	5.1
Montgomery township	896	383	197	56	28	18	32	237	627	3.9
La Rue village	312	220	78	7	3	-	28	88	196	2.9
New Bloomington village	196	141	20	2	9	-	4	44	148	8.2
Pleasant township	1 674	739	545	194	12	-	58	347	1 269	1.1
Prospect township	861	488	163	33	25	2	36	223	602	0.2
Prospect village	467	400	54	-	11	-	31	138	298	0.4
Richland township	609	32	219	153	72	-	51	74	484	-
Salt Rock township	249	138	27	26	1	-	1	80	168	0.4
Morral village	154	137	13	2	-	-	1	57	96	-
Scott township	214	52	62	40	7	-	-	42	172	-
Tully township	270	24	73	58	30	-	16	40	214	5.9
Waldo township	407	133	134	38	23	-	20	87	300	0.5
Waldo village	149	124	18	5	-	-	20	47	82	1.3
Medina County	54 542	39 315	7 700	3 086	1 080	101	2 189	12 954	39 399	0.6
Brunswick city	11 904	10 025	1 644	71	61	32	355	2 970	8 579	0.2
Brunswick Hills township	1 903	1 306	412	107	20	-	11	414	1 478	-
Chatham township	721	109	93	182	77	-	-	136	585	-
Granger township	1 387	904	188	129	65	-	41	228	1 118	-
Guilford township	1 954	1 261	179	282	40	-	78	446	1 430	0.8
Rittman city (part)	32	17	15	-	-	-	-	-	32	-
Seville village	822	738	51	21	10	-	28	254	540	0.2
Harrisville township	1 961	1 088	441	178	57	6	103	670	1 188	1.7
Lodi village	1 282	937	305	20	3	-	94	517	671	2.0
Hinckley township	2 330	1 842	175	204	61	-	105	259	1 966	-
Homer township	410	23	47	80	102	-	67	46	297	16.3
Lafayette township	1 934	1 053	272	282	81	-	70	414	1 450	2.2
Chippewa Lake village	334	290	29	11	2	-	16	117	201	5.4
Litchfield township	1 035	196	119	239	102	-	35	135	865	0.7
Liverpool township	1 441	709	242	248	56	-	38	195	1 208	-
Medina city	9 407	7 244	1 949	25	44	25	658	2 827	5 922	0.3
Medina township	2 812	2 245	296	146	29	-	27	550	2 235	-
Montville township	1 886	1 294	247	178	16	-	28	262	1 596	-
Sharon township	1 517	955	168	200	41	20	8	228	1 281	1.3
Spencer township	822	322	89	38	84	-	33	194	595	4.9
Spencer village	293	242	35	2	9	-	8	90	195	3.8
Wadsworth city	7 290	6 560	574	57	36	7	423	2 294	4 573	0.7
Wadsworth township	1 341	990	61	149	42	-	34	243	1 064	0.4

Table 21. **Fuels and Equipment Characteristics: 2000**—Con.

[Data based on a sample (except Tables 65-68). For information on confidentiality protection, coverage, sampling error, and nonsampling error, see Appendix G.
For location of definitions, see "How to Use This Census Report"]

State County County Subdivision Place	Occupied housing units	House heating fuel					Vehicles available			Percent no telephone service available
		Utility gas	Electricity	Fuel oil, kerosene, etc.	Coal or coke, wood, solar energy, or other fuel	None	None	1	2 or more	
Medina County—Con.										
Westfield township	1 492	918	266	119	17	11	44	284	1 164	1.2
Creston village (part)	20	16	4	-	-	-	-	8	12	-
Gloria Glens Park village	194	184	10	-	-	-	6	53	135	1.0
Westfield Center village	404	366	32	3	3	-	11	75	318	2.2
York township	995	271	238	172	49	-	31	159	805	-
Meigs County	9 234	3 064	3 121	520	623	2	849	2 464	5 921	6.3
Bedford township	481	99	168	33	53	-	38	114	329	6.7
Chester township	909	226	361	76	35	-	49	171	689	1.9
Columbia township	393	7	148	31	58	-	-	69	324	2.0
Lebanon township	372	89	105	20	50	-	37	124	211	4.6
Letart township	236	19	90	72	6	-	14	68	154	7.6
Olive township	756	183	188	14	118	-	62	138	556	10.7
Orange township	357	37	135	11	35	-	26	79	252	2.2
Rutland township	928	215	314	39	102	2	45	219	664	3.0
Rutland village	165	97	57	3	-	-	14	55	96	-
Salem township	342	12	150	20	26	-	34	80	228	14.9
Salisbury township	2 729	1 521	846	107	62	-	438	954	1 337	8.6
Middleport village	1 099	697	348	14	7	-	225	392	482	9.2
Pomeroy village	855	592	200	25	9	-	148	366	341	10.9
Scipio township	395	47	104	34	38	-	23	92	280	8.1
Sutton township	1 336	609	512	63	40	-	83	356	897	4.0
Racine village	301	191	92	13	-	-	27	77	197	6.0
Syracuse village	377	203	160	9	3	-	17	128	232	4.8
Mercer County	14 756	6 967	3 256	1 165	370	48	484	3 980	10 292	1.6
Black Creek township	219	-	71	-	36	-	10	38	171	-
Butler township	2 242	1 235	554	166	50	10	75	575	1 592	1.0
Coldwater village	1 650	1 119	429	71	7	-	75	507	1 068	1.4
Center township	378	14	60	41	30	-	-	30	348	-
Dublin township	793	328	237	47	8	-	35	209	549	1.4
Rockford village	452	316	118	7	2	-	35	136	281	2.4
Franklin township	934	600	131	31	9	5	19	275	640	1.9
Montezuma village	62	57	5	-	-	-	-	17	45	4.8
Gibson township	638	199	173	119	21	3	18	169	451	0.9
Fort Recovery village (part)	342	182	91	54	-	-	15	109	218	1.2
Granville township	1 203	492	349	138	53	4	25	228	950	-
Burkettsville village (part)	65	-	28	10	-	-	-	20	45	-
St. Henry village	724	462	207	39	13	-	19	151	554	-
Hopewell township	368	42	63	46	10	-	-	38	330	3.5
Jefferson township	5 329	3 909	1 050	75	12	18	235	1 855	3 239	2.2
Celina city (part)	4 229	3 291	841	32	-	18	200	1 622	2 407	2.3
Liberty township	340	-	75	37	32	-	6	85	249	3.8
Marion township	888	29	193	237	25	6	13	151	724	0.2
Chickasaw village	136	5	32	32	4	-	5	32	99	-
Recovery township	487	109	105	66	28	2	7	109	371	1.6
Fort Recovery village (part)	169	97	31	13	4	-	5	60	104	2.4
Union township	555	7	120	67	26	-	22	130	403	3.1
Mendon village	263	7	68	32	3	-	16	64	183	3.8
Washington township	382	3	75	95	30	-	19	88	275	0.5
Wayne township	-	-	-	-	-	-	-	-	-	(X)
Celina city (part)	-	-	-	-	-	-	-	-	-	(X)
Miami County	38 437	21 984	9 366	2 827	547	59	1 914	11 257	25 266	1.9
Bethel township	1 854	66	660	544	104	-	19	386	1 449	1.2
Brown township	569	26	127	137	30	1	12	101	456	2.1
Fletcher village	188	4	43	57	2	-	2	47	139	3.2
Concord township	10 883	7 781	2 542	190	56	34	635	3 458	6 790	1.7
Troy city	8 940	6 695	2 044	41	27	26	603	3 116	5 221	1.9
Elizabeth township	586	171	110	153	41	2	25	64	497	1.4
Huber Heights city (part)	23	-	15	8	-	-	-	15	8	30.4
Lostcreek township	596	136	216	94	7	-	24	90	482	-
Casstown village	129	117	7	5	-	-	3	40	86	-
Monroe township	5 923	3 509	1 951	209	55	-	248	1 460	4 215	1.0
Tipp City city	3 644	2 532	1 077	-	7	-	220	1 029	2 395	1.0
Newberry township	2 438	1 246	502	200	53	4	109	672	1 657	1.9
Bradford village (part)	380	323	45	-	-	-	13	116	251	2.9
Covington village	1 011	822	170	-	4	4	62	372	577	1.5
Newton township	1 211	313	301	275	73	-	30	183	998	1.1
Pleasant Hill village	423	276	129	6	4	-	12	102	309	0.5
Piqua city	8 238	6 907	1 181	27	23	13	610	3 218	4 410	4.2
Springcreek township	727	96	216	96	6	-	8	174	545	2.5
Staunton township	721	51	248	163	19	-	6	157	558	-
Union township	4 017	1 472	1 203	582	53	5	169	1 106	2 742	0.2
Laura village	179	4	40	79	6	-	8	36	135	2.2
Ludlow Falls village	77	64	10	3	-	-	10	23	44	-
Potsdam village	65	-	12	27	2	-	2	21	42	6.2
Union city (part)	6	6	-	-	-	-	-	6	-	-
West Milton village	1 837	1 259	511	26	-	-	106	718	1 013	-
Washington township	651	210	94	149	27	-	19	173	459	2.5
Monroe County	6 021	3 587	582	523	638	-	459	1 551	4 011	4.1
Adams township	251	12	51	58	59	-	24	45	182	-
Benton township	145	117	-	6	10	-	-	43	102	3.4
Bethel township	144	103	5	12	6	-	-	53	91	4.2
Center township	1 596	1 187	161	50	83	-	202	448	946	3.1
Woodsfield village	1 131	962	125	8	24	-	191	352	588	3.8
Franklin township	157	98	7	7	31	-	7	63	87	5.1
Stafford village	35	35	-	-	-	-	7	10	18	11.4
Green township	162	39	13	24	50	-	7	35	120	-
Jackson township	190	149	6	9	14	-	5	26	159	6.3
Lee township	455	263	80	56	33	-	18	101	336	4.2
Malaga township	346	285	11	7	33	-	9	74	263	4.9
Jerusalem village (part)	54	49	3	-	-	-	9	12	33	-
Miltonsburg village	6	5	-	-	-	-	-	-	6	-
Ohio township	419	235	46	44	46	-	11	115	293	-
Perry township	181	96	33	18	12	-	31	43	107	-

Table 21. **Fuels and Equipment Characteristics: 2000**—Con.

[Data based on a sample (except Tables 65-68). For information on confidentiality protection, coverage, sampling error, and nonsampling error, see Appendix G.
For location of definitions, see "How to Use This Census Report"]

State County County Subdivision Place	Occupied housing units	House heating fuel					Vehicles available			Percent no telephone service available
		Utility gas	Electricity	Fuel oil, kerosene, etc.	Coal or coke, wood, solar energy, or other fuel	None	None	1	2 or more	
Monroe County—Con.										
Perry township—Con.										
Antioch village	33	28	-	-	3	-	10	3	20	-
Salem township	424	153	75	82	36	-	33	136	255	8.3
Clarington village	182	138	29	7	1	-	16	61	105	6.0
Seneca township	170	51	24	5	60	-	25	63	82	24.7
Summit township	270	200	7	22	17	-	18	56	196	3.0
Lewisville village	90	87	-	1	2	-	8	31	51	2.2
Sunsbury township	554	335	42	52	51	-	42	128	384	6.7
Beallsville village	175	148	20	2	-	-	28	50	97	10.3
Jerusalem village (part)	24	24	-	-	-	-	-	4	20	-
Wilson village (part)	34	34	-	-	-	-	-	12	22	5.9
Switzerland township	205	17	21	65	50	-	-	42	163	2.9
Washington township	234	177	-	6	36	-	15	53	166	-
Graysville village	43	43	-	-	-	-	2	12	29	-
Wayne township	118	70	-	-	11	-	12	27	79	-
Montgomery County	229 229	153 151	63 021	5 108	1 513	591	22 500	84 061	122 668	2.1
Butler township	3 245	1 647	877	489	27	-	74	713	2 458	0.7
Union city (part)	7	-	-	-	-	-	-	-	7	-
Clay township	3 443	1 550	1 241	227	74	-	172	1 107	2 164	1.2
Brookville village (part)	1 749	1 131	600	8	10	-	143	772	834	0.5
Phillipsburg village	249	201	38	3	7	-	14	76	159	-
Verona village (part)	18	12	3	-	3	-	-	-	18	-
Clayton city	4 986	2 593	1 935	242	6	15	155	1 126	3 705	0.7
Dayton city	67 465	50 254	15 040	234	706	263	13 475	28 296	25 694	4.4
Englewood city	5 074	3 198	1 776	19	25	20	324	1 698	3 052	1.0
German township	2 970	1 392	794	292	64	-	115	617	2 238	1.6
Carlisle village (part)	-	-	-	-	-	-	-	-	-	(X)
Germantown village	1 892	1 325	461	49	17	-	99	516	1 277	2.5
Harrison township	10 811	7 743	2 595	157	75	40	1 282	4 672	4 857	3.1
Fort McKinley CDP	1 538	1 240	262	9	27	-	107	633	798	2.9
Northridge CDP	3 328	2 590	545	63	15	8	595	1 190	1 543	4.7
Shiloh CDP	5 687	3 771	1 738	36	26	32	538	2 759	2 390	1.9
Huber Heights city (part)	14 380	9 207	4 671	334	5	17	504	4 098	9 778	0.5
Jackson township	2 312	1 126	566	244	16	-	76	458	1 778	0.4
Farmersville village	342	254	57	23	-	-	6	89	247	-
New Lebanon village (part)	996	721	251	16	-	-	36	242	718	-
Jefferson township	2 704	1 298	525	607	31	11	211	981	1 512	2.7
Drexel CDP	759	545	127	69	-	11	123	328	308	5.9
Kettering city (part)	25 675	20 954	4 345	43	101	79	1 538	10 002	14 135	0.7
Miami township	18 939	11 295	6 404	528	78	-	947	6 821	11 171	0.8
Carlisle village (part)	116	95	14	7	-	-	7	26	83	-
Miamisburg city	7 515	5 017	2 251	115	39	-	548	2 321	4 646	1.4
Springboro city (part)	23	8	7	8	-	-	-	-	23	-
Moraine city	2 835	1 331	976	120	49	-	233	1 071	1 531	2.8
Oakwood city	3 622	3 314	231	16	28	5	208	1 046	2 368	-
Perry township	2 352	999	491	433	60	-	39	595	1 718	0.8
Brookville village (part)	475	405	31	31	-	-	10	171	294	-
New Lebanon village (part)	592	393	137	24	-	-	29	217	346	1.7
Riverside city	9 864	7 451	1 733	240	13	-	703	3 778	5 383	2.2
Trotwood city	11 112	6 600	3 679	422	100	15	1 122	4 717	5 273	2.1
Union city (part)	2 048	1 456	576	16	-	-	55	572	1 421	0.8
Vandalia city	6 278	3 683	2 309	167	-	36	259	2 331	3 688	0.7
Washington township	21 928	11 842	9 630	193	42	39	575	6 713	14 640	0.4
Centerville city	10 047	6 021	3 833	71	18	39	335	3 449	6 263	0.7
Woodbourne-Hyde Park CDP	2 985	2 673	263	22	16	-	19	582	2 384	0.2
Wayne township	-	-	-	-	-	-	-	-	-	(X)
West Carrollton City city	6 222	3 480	2 487	77	13	26	417	2 419	3 386	1.0
Wright-Patterson UT	964	738	140	8	-	25	16	230	718	-
Wright-Patterson AFB CDP (part)	964	738	140	8	-	25	16	230	718	-
Morgan County	5 890	2 417	1 369	503	593	8	402	1 611	3 877	6.2
Bloom township	413	9	168	92	48	-	-	116	297	7.0
Bristol township	92	25	12	16	9	-	11	-	81	-
Center township	211	52	68	21	43	-	7	41	163	8.1
Deerfield township	276	130	64	8	36	-	20	68	188	4.3
Homer township	426	144	100	34	49	8	6	147	273	8.5
Malta township	782	362	183	52	57	-	45	226	511	3.6
Malta village	283	223	35	11	6	-	32	106	145	6.4
Manchester township	43	14	5	-	-	-	-	20	23	11.6
Marion township	499	303	48	9	71	-	44	119	336	9.2
Chesterhill village	134	119	12	1	-	-	15	31	88	-
Meigsville township	370	20	123	43	50	-	13	65	292	5.1
Morgan township	1 105	790	228	30	7	-	165	422	518	4.3
McConnelsville village	808	633	163	5	-	-	138	311	359	3.5
Penn township	286	104	76	20	49	-	9	43	234	4.9
Union township	219	54	61	38	35	-	8	50	161	7.3
Windsor township	814	214	178	81	119	-	52	201	561	6.0
Stockport village	219	153	55	6	-	-	26	69	124	9.6
York township	354	196	55	59	20	-	22	93	239	12.4
Morrow County	11 499	2 516	2 023	2 122	789	2	496	2 621	8 382	3.5
Bennington township	927	19	202	166	89	-	28	186	713	2.4
Marengo village	126	4	21	36	3	-	11	36	79	4.0
Canaan township	309	15	47	115	2	-	10	63	236	-
Cardington township	1 060	630	172	114	12	2	65	369	626	3.7
Cardington village (part)	747	558	125	25	7	2	61	298	388	5.2
Chester township	555	8	49	116	52	-	3	93	459	6.1
Chesterville village	65	-	10	34	3	-	-	22	43	3.1
Congress township	824	116	151	162	52	-	15	133	676	2.9
Franklin township	493	12	94	71	47	-	24	133	336	7.3
Gilead township	2 289	1 260	414	231	68	-	193	681	1 415	2.0
Edison village	156	137	9	3	7	-	5	45	106	1.9
Mount Gilead village	1 327	1 075	190	22	10	-	147	440	740	2.7
Harmony township	688	29	101	74	80	-	22	109	557	6.3
Lincoln township	763	117	167	99	48	-	13	210	540	0.8
Cardington village (part)	8	2	2	-	2	-	-	4	4	-

Table 21. **Fuels and Equipment Characteristics: 2000**—Con.

[Data based on a sample (except Tables 65-68). For information on confidentiality protection, coverage, sampling error, and nonsampling error, see Appendix G.
For location of definitions, see "How to Use This Census Report"]

State County County Subdivision Place	Occupied housing units	House heating fuel					Vehicles available			Percent no telephone service available
		Utility gas	Electricity	Fuel oil, kerosene, etc.	Coal or coke, wood, solar energy, or other fuel	None	None	1	2 or more	
Morrow County—Con.										
Lincoln township—Con.										
Fulton village	106	87	9	2	-	-	7	42	57	3.8
North Bloomfield township	694	59	121	226	68	-	31	147	516	5.3
Perry township	565	44	53	229	76	-	59	118	388	13.1
Peru township	425	8	50	98	25	-	8	50	367	1.9
South Bloomfield township	584	118	159	81	45	-	17	132	435	3.8
Sparta village	79	64	13	2	-	-	8	18	53	10.1
Troy township	449	-	65	108	41	-	-	88	361	1.3
Washington township	457	81	75	120	50	-	8	82	367	1.1
Westfield township	417	-	103	112	34	-	-	27	390	-
Muskingum County	32 518	19 613	7 284	1 714	1 300	89	2 416	10 122	19 980	3.0
Adams township	161	31	15	18	52	-	4	38	119	13.0
Blue Rock township	269	102	26	41	18	-	-	56	213	2.6
Brush Creek township	492	87	93	97	92	-	27	144	321	10.6
Cass township	527	255	109	43	36	2	-	113	414	3.2
Dresden village (part)	40	3	32	3	-	2	-	15	25	12.5
Clay township	424	294	52	23	23	-	56	122	246	2.6
Roseville village (part)	297	261	32	2	-	-	49	100	148	3.7
Falls township	3 415	2 321	753	171	26	7	264	760	2 391	1.1
North Zanesville CDP	1 193	969	150	30	9	-	52	273	868	0.8
Harrison township	592	345	83	34	48	3	10	157	425	1.2
Philo village	275	245	22	3	2	3	10	91	174	0.7
Highland township	302	100	63	16	45	-	2	46	254	-
Hopewell township	1 041	385	233	87	75	-	14	227	800	-
Gratiot village (part)	34	31	3	-	-	-	-	6	28	-
Jackson township	849	485	132	12	59	20	52	223	574	1.8
Frazeysburg village	482	385	77	5	4	3	52	163	267	3.1
Jefferson township	724	520	153	12	12	-	61	248	415	4.3
Dresden village (part)	572	424	130	10	8	-	59	205	308	4.7
Licking township	808	506	173	35	18	8	15	140	653	-
Madison township	170	26	35	31	25	-	4	32	134	0.6
Meigs township	60	11	-	7	20	-	6	13	41	8.3
Monroe township	124	42	-	38	26	-	25	6	93	8.9
Muskingum township	1 377	539	617	95	37	-	50	350	977	0.7
Newton township	2 013	1 103	524	123	122	-	97	526	1 390	2.7
Fultonham village	63	37	8	7	6	-	-	7	56	3.2
South Zanesville village (part)	18	15	3	-	-	-	4	5	9	-
Perry township	843	404	162	125	52	-	35	146	662	0.7
Rich Hill township	162	60	33	27	12	-	5	52	105	-
Salem township	351	157	39	58	39	-	14	77	260	3.7
Adamsville village	49	21	8	14	-	-	7	11	31	4.1
Salt Creek township	410	177	50	54	50	-	18	73	319	-
Springfield township	2 179	1 595	404	30	41	-	130	693	1 356	2.8
South Zanesville village (part)	787	560	203	4	-	-	63	321	403	2.0
Union township	1 247	554	412	82	39	2	56	378	813	3.0
New Concord village	683	415	245	8	6	2	54	267	362	3.4
Norwich village	29	24	3	-	2	-	-	6	23	-
Washington township	1 588	704	411	184	111	13	48	469	1 071	3.0
Pleasant Grove CDP	717	393	193	58	13	5	26	223	468	5.2
Wayne township	1 736	785	544	125	86	-	82	399	1 255	0.8
Zanesville city	10 654	8 025	2 168	146	136	34	1 341	4 634	4 679	4.8
Noble County	4 546	2 419	442	291	496	-	361	1 129	3 056	4.9
Beaver township	272	135	4	17	98	-	64	62	146	22.8
Batesville village	46	46	-	-	-	-	3	16	27	4.3
Brookfield township	62	15	4	15	21	-	-	-	62	-
Buffalo township	278	21	35	33	34	-	-	68	210	2.2
Center township	340	160	38	32	35	-	8	84	248	0.9
Caldwell village (part)	4	4	-	-	-	-	-	4	-	-
Sarahsville village	60	47	8	3	2	-	2	8	50	5.0
Elk township	95	65	-	7	-	-	-	20	75	-
Enoch township	149	57	-	-	25	-	23	40	86	14.8
Dexter City village (part)	1	1	-	-	-	-	-	-	1	-
Jackson township	185	73	25	-	12	-	7	57	121	8.6
Dexter City village (part)	19	19	-	-	-	-	-	7	12	-
Jefferson township	117	46	14	18	18	-	9	22	86	5.1
Dexter City village (part)	33	31	2	-	-	-	2	7	24	-
Marion township	234	143	27	24	20	-	10	61	163	5.6
Summerfield village	114	100	7	3	-	-	10	41	63	5.3
Noble township	745	414	85	80	27	-	67	158	520	4.0
Belle Valley village	108	92	-	4	3	-	14	37	57	5.6
Olive township	1 422	1 123	135	11	82	-	133	452	837	3.0
Caldwell village (part)	837	723	73	4	24	-	98	328	411	2.2
Dexter City village (part)	7	7	-	-	-	-	-	5	2	-
Seneca township	176	42	14	8	49	-	7	23	146	-
Sharon township	140	67	5	5	18	-	8	17	115	16.4
Stock township	152	43	11	16	23	-	6	17	129	-
Wayne township	179	15	45	25	34	-	19	48	112	-
Ottawa County	16 474	9 549	2 268	865	239	17	678	5 015	10 781	1.7
Allen township	1 260	678	185	78	21	-	36	258	966	0.7
Clay Center village	108	100	-	5	1	-	8	20	80	1.9
Bay township	514	187	81	30	4	-	24	107	383	2.1
Benton township	916	32	95	94	45	10	43	155	718	3.9
Rocky Ridge village	130	4	10	19	5	-	2	44	84	6.2
Carroll township	784	9	200	61	9	-	15	179	590	2.6
Catawba Island township	1 422	1 184	146	31	-	-	30	473	919	1.0
Clay township	1 912	1 397	175	80	41	-	55	529	1 328	0.2
Genoa village	859	786	45	13	6	-	44	315	500	0.5
Danbury township	2 078	1 152	367	188	30	-	48	796	1 234	1.0
Marblehead village	331	185	54	51	2	-	4	109	218	1.8
Erie township	558	241	35	52	9	-	16	189	353	1.8
Harris township	1 160	640	163	73	14	-	57	312	791	0.5
Elmore village (part)	584	494	77	-	-	-	44	174	366	1.0
Portage township	645	395	37	38	24	-	21	233	391	4.0
Port Clinton city	2 776	2 349	357	10	16	5	234	1 150	1 392	3.1

Table 21. **Fuels and Equipment Characteristics: 2000**—Con.

[Data based on a sample (except Tables 65-68). For information on confidentiality protection, coverage, sampling error, and nonsampling error, see Appendix G.
For location of definitions, see "How to Use This Census Report"]

State County County Subdivision Place	Occupied housing units	House heating fuel					Vehicles available			Percent no telephone service available
		Utility gas	Electricity	Fuel oil, kerosene, etc.	Coal or coke, wood, solar energy, or other fuel	None	None	1	2 or more	
Ottawa County—Con.										
Put-in-Bay township	356	2	136	60	8	2	22	92	242	3.9
Put-in-Bay village	77	-	36	9	2	2	9	18	50	-
Salem township	2 093	1 283	291	70	18	-	77	542	1 474	1.4
Oak Harbor village	1 158	996	138	8	4	-	64	366	728	2.6
Paulding County	7 773	1 872	2 781	512	196	10	367	1 939	5 467	3.4
Auglaize township	613	27	241	37	24	-	31	124	458	6.2
Benton township	396	119	141	21	4	-	10	88	298	2.8
Payne village (part)	151	98	45	4	-	-	10	57	84	1.3
Blue Creek township	269	100	77	6	11	-	10	38	221	4.1
Haviland village	67	53	6	-	4	-	1	15	51	10.4
Scott village (part)	47	41	4	-	-	-	2	9	36	8.5
Brown township	861	2	235	112	32	-	53	220	588	5.1
Melrose village	107	2	34	16	3	-	-	32	75	1.9
Oakwood village	235	-	61	42	2	-	19	69	147	3.8
Carryall township	1 222	577	356	31	32	2	40	327	855	3.8
Antwerp village	740	527	202	-	4	2	31	251	458	4.2
Crane township	534	5	162	59	25	1	21	111	402	1.7
Cecil village	76	2	12	15	2	-	4	24	48	3.9
Emerald township	330	20	117	6	6	-	13	61	256	-
Paulding village (part)	-	-	-	-	-	-	-	-	-	(X)
Harrison township	612	285	183	40	11	2	33	175	404	4.4
Payne village (part)	359	246	102	4	3	2	31	131	197	5.3
Jackson township	746	46	445	51	9	-	9	191	546	1.9
Broughton village	66	4	27	8	2	-	5	13	48	3.0
Paulding village (part)	376	32	308	13	-	-	-	112	264	-
Latty township	374	6	128	28	17	-	6	82	286	2.1
Grover Hill village	165	5	54	14	6	-	6	51	108	4.8
Paulding township	1 545	664	633	63	23	5	124	477	944	2.5
Latty village	77	3	28	15	-	-	7	23	47	7.8
Paulding village (part)	1 123	651	427	16	18	-	90	370	663	2.8
Washington township	271	21	63	58	2	-	17	45	209	6.3
Perry County	12 500	6 321	2 525	699	706	35	926	3 316	8 258	3.9
Bearfield township	425	128	119	50	61	-	23	99	303	-
Clayton township	474	138	149	42	16	-	14	85	375	8.2
Coal township	436	256	64	13	10	12	36	153	247	6.4
New Straitsville village	316	233	47	6	10	2	32	109	175	5.4
Harrison township	2 079	1 391	399	95	96	9	163	663	1 253	5.2
Crooksville village	972	734	182	19	13	7	120	319	533	5.1
Roseville village (part)	427	341	68	-	12	2	39	156	232	8.2
Hopewell township	777	209	104	64	71	-	16	164	597	0.9
Glenford village	70	64	6	-	-	-	4	24	42	4.3
Jackson township	988	438	182	57	83	-	53	230	705	7.2
Junction City village	304	242	47	8	2	-	32	104	168	8.2
Madison township	405	108	76	54	41	-	20	92	293	-
Monday Creek township	212	67	42	-	41	-	9	37	166	7.5
Monroe township	602	338	101	29	32	-	61	155	386	5.1
Corning village	232	208	11	2	8	-	28	65	139	4.7
Rendville village	21	12	4	1	-	-	3	8	10	-
Pike township	2 505	1 526	663	55	63	8	330	790	1 385	4.9
New Lexington city	1 840	1 314	465	10	25	8	260	676	904	5.8
Pleasant township	341	117	99	28	21	-	25	58	258	3.5
Reading township	1 463	700	258	80	98	2	103	386	974	2.2
Somerset village	613	451	125	9	11	-	91	204	318	4.7
Salt Lick township	398	244	42	24	42	4	32	100	266	4.8
Hemlock village	45	31	4	-	10	-	5	4	36	6.7
Shawnee village	215	171	25	5	4	-	13	57	145	5.6
Thorn township	1 395	661	227	108	31	-	41	304	1 050	0.2
Thornville village	299	246	42	-	3	-	14	68	217	1.0
Pickaway County	17 599	8 372	3 911	1 659	327	4	858	4 611	12 130	2.9
Circleville city	5 392	4 316	1 028	25	-	-	490	2 037	2 865	4.1
Circleville township	892	407	348	29	5	-	31	246	615	0.7
Logan Elm Village CDP	402	73	303	-	5	-	24	130	248	1.5
Darby township	1 246	333	413	139	13	-	17	261	968	0.6
Harrisburg village (part)	3	-	-	3	-	-	-	-	3	-
Deer Creek township	572	301	72	74	24	-	32	121	419	4.7
Williamsport village	356	289	53	4	4	-	25	94	237	3.9
Harrison township	2 470	1 592	460	132	23	4	123	766	1 581	3.7
Ashville village	1 252	1 018	222	-	8	-	89	394	769	3.6
South Bloomfield village	474	369	73	12	5	4	25	169	280	2.7
Jackson township	288	41	58	35	9	-	-	49	239	4.5
Madison township	531	9	153	127	30	-	-	55	476	-
Monroe township	437	66	93	37	27	-	-	77	360	4.8
Muhlenberg township	319	-	84	65	19	-	10	32	277	2.8
Darbyville village	98	-	15	40	-	-	4	14	80	9.2
Perry township	503	164	96	64	-	-	36	113	354	4.8
New Holland village (part)	268	158	79	18	-	-	24	87	157	6.7
Pickaway township	698	155	151	160	6	-	19	117	562	1.0
Salt Creek township	858	156	186	137	73	-	52	131	675	2.4
Tarlton village	99	92	4	3	-	-	9	21	69	3.0
Scioto township	1 256	333	246	222	74	-	32	217	1 007	2.1
Commercial Point village	273	176	41	28	8	-	6	53	214	2.9
Orient village	99	45	16	26	2	-	4	28	67	4.0
Walnut township	851	283	171	152	8	-	-	148	703	2.0
Washington township	1 060	211	303	190	7	-	9	195	856	1.0
Wayne township	226	5	49	71	9	-	7	46	173	4.9
Pike County	10 444	2 524	3 455	1 372	829	-	869	3 031	6 544	6.9
Beaver township	565	179	209	70	27	-	30	121	414	8.8
Beaver village (part)	73	64	5	3	-	-	12	24	37	27.4
Benton township	533	-	192	78	104	-	48	140	345	14.4
Camp Creek township	371	-	101	53	33	-	44	99	228	19.4
Jackson township	450	12	142	99	66	-	37	101	312	12.9
Marion township	535	140	177	65	17	-	48	117	370	2.6
Beaver village (part)	126	83	36	1	4	-	25	43	58	7.1

Table 21. **Fuels and Equipment Characteristics: 2000**—Con.

[Data based on a sample (except Tables 65-68). For information on confidentiality protection, coverage, sampling error, and nonsampling error, see Appendix G.
For location of definitions, see "How to Use This Census Report"]

State County County Subdivision Place	Occupied housing units	House heating fuel					Vehicles available			Percent no telephone service available
		Utility gas	Electricity	Fuel oil, kerosene, etc.	Coal or coke, wood, solar energy, or other fuel	None	None	1	2 or more	
Pike County—Con.										
Mifflin township	421	14	108	78	96	-	62	114	245	21.4
Newton township	657	2	191	180	47	-	41	166	450	8.7
Pebble township	863	17	279	176	110	-	55	125	683	2.0
Pee Pee township	3 295	1 633	1 119	221	73	-	262	1 354	1 679	4.0
Waverly City city	2 044	1 468	528	17	12	-	216	935	893	2.2
Perry township	318	-	46	86	99	-	37	64	217	14.5
Scioto township	395	-	165	56	32	-	26	79	290	-
Seal township	1 102	509	412	69	35	-	108	343	651	4.2
Piketon village	702	436	200	23	6	-	94	261	347	5.6
Sunfish township	500	5	161	110	42	-	40	120	340	10.2
Union township	439	13	153	31	48	-	31	88	320	1.6
Portage County	56 449	36 240	8 276	6 452	1 216	110	2 836	16 140	37 473	1.8
Atwater township	993	406	155	183	54	11	17	263	713	2.2
Aurora city	5 047	4 522	254	224	7	-	151	1 151	3 745	0.2
Brady Lake village	199	171	17	11	-	-	11	79	109	3.0
Brimfield township	2 978	2 101	439	325	48	-	68	715	2 195	2.1
Brimfield CDP	1 117	1 033	38	38	8	-	13	311	793	2.1
Charlestown township	744	19	121	292	26	-	24	170	550	0.5
Deerfield township	1 199	360	119	309	74	-	6	237	956	2.3
Edinburg township	788	76	169	284	112	-	23	105	660	3.2
Franklin township	2 135	1 582	385	117	8	-	98	612	1 425	0.7
Freedom township	1 018	118	139	333	56	-	18	289	711	1.7
Garrettsville village	931	674	184	47	7	8	38	299	594	0.8
Hiram village	243	210	17	11	-	-	6	99	138	1.2
Hiram township	795	335	77	172	56	-	29	78	688	1.5
Kent city	9 799	7 691	1 703	92	96	39	818	4 076	4 905	2.2
Mantua village	441	360	59	11	4	-	11	143	287	0.7
Mantua township	1 692	790	234	399	47	-	47	369	1 276	2.2
Mogadore village (part)	381	381	-	-	-	-	-	97	284	-
Nelson township	1 059	76	128	359	109	-	61	271	727	6.2
Palmyra township	975	232	322	201	75	-	11	191	773	2.3
Paris township	657	61	184	226	20	-	15	123	519	2.1
Randolph township	1 958	653	350	599	118	-	45	423	1 490	0.9
Ravenna city	5 029	3 934	997	5	20	34	571	1 923	2 535	2.0
Ravenna township	3 690	2 689	390	432	14	-	174	1 207	2 309	2.5
Rootstown township	2 624	1 132	446	600	80	18	48	462	2 114	0.6
Shalersville township	1 942	823	412	397	56	-	83	351	1 508	0.5
Streetsboro city	4 912	3 978	542	219	20	-	182	1 501	3 229	0.9
Suffield township	2 406	1 524	261	494	53	-	100	408	1 898	0.8
Sugar Bush Knolls village	75	67	7	1	-	-	-	4	71	-
Tallmadge city (part)	59	59	-	-	-	-	-	15	44	-
Windham village	963	817	126	9	-	-	130	339	494	6.7
Windham township	717	399	39	100	56	-	51	140	526	7.9
Preble County	16 001	4 673	5 102	2 564	693	42	727	3 832	11 442	2.5
Dixon township	210	-	6	121	14	-	-	22	188	-
Eaton city	3 212	1 713	1 384	22	28	-	255	1 164	1 793	3.3
Gasper township	1 158	28	497	80	60	8	14	140	1 004	1.6
Gratis township	1 611	25	544	523	73	3	57	215	1 339	0.4
Gratis village	341	2	149	91	12	-	11	95	235	-
West Elkton village	73	-	7	38	5	-	2	13	58	-
Harrison township	1 716	604	670	115	48	6	65	416	1 235	2.4
Lewisburg village	669	407	235	2	8	4	22	209	438	3.0
Verona village (part)	138	117	15	2	4	-	2	48	88	5.8
Israel township	486	-	106	220	40	-	4	159	323	-
College Corner village (part)	102	-	18	60	7	-	2	28	72	-
Jackson township	464	6	108	171	6	-	13	93	358	2.8
Jefferson township	1 357	608	267	257	53	4	66	390	901	4.7
New Paris village	714	509	143	22	6	-	44	272	398	4.9
Lanier township	1 457	457	350	188	90	10	72	267	1 118	1.9
West Alexandria village (part)	393	265	111	-	4	2	28	146	219	4.1
Monroe township	868	405	192	158	46	-	26	201	641	4.0
Eldorado village	206	138	57	6	3	-	14	34	158	2.9
West Manchester village	162	137	23	-	2	-	6	54	102	4.9
Somers township	1 611	496	399	404	71	9	102	430	1 079	3.4
Camden village	884	456	291	63	7	9	64	277	543	4.6
Twin township	1 036	242	300	151	118	2	31	210	795	1.9
West Alexandria village (part)	203	167	27	-	5	2	15	71	117	2.0
Washington township	815	89	279	154	46	-	22	125	668	0.9
Putnam County	12 200	3 441	4 109	869	255	30	481	2 911	8 808	1.5
Blanchard township	405	28	84	58	-	-	20	95	290	3.7
Gilboa village	67	1	11	16	-	-	2	28	37	10.4
Greensburg township	435	4	174	16	35	9	5	59	371	0.5
Jackson township	306	14	98	34	17	-	7	53	246	-
Jennings township	656	4	173	93	27	3	10	117	529	0.3
Fort Jennings village	177	-	53	33	6	2	2	40	135	-
Liberty township	512	96	110	38	37	1	11	99	402	3.9
Leipsic village (part)	-	-	-	-	-	-	-	-	-	(X)
West Leipsic village	99	81	6	2	-	-	2	22	75	4.0
Monroe township	853	16	361	102	4	2	44	229	580	2.2
Continental village	487	7	218	62	4	2	44	168	275	3.9
Monterey township	742	4	348	77	11	-	19	147	576	0.3
Ottoville village	347	2	165	43	-	-	13	95	239	-
Ottawa township	2 918	1 388	1 116	67	39	10	138	847	1 933	1.1
Glandorf village	277	195	71	6	-	-	4	65	208	-
Ottawa village	1 780	1 052	706	7	-	-	116	639	1 025	1.7
Palmer township	377	4	102	48	17	-	-	94	283	-
Miller City village	45	-	15	10	-	-	-	20	25	-
Perry township	416	2	101	71	7	-	26	90	300	2.9
Cloverdale village	70	-	11	3	6	-	9	8	53	7.1
Dupont village	84	-	23	23	-	-	2	21	61	3.6
Pleasant township	1 431	772	369	38	19	-	64	369	998	1.0
Columbus Grove village	860	658	183	3	4	-	57	258	545	1.6
Riley township	786	338	250	33	18	-	19	181	586	1.0
Pandora village	452	280	154	9	2	-	13	137	302	0.4

Table 21. **Fuels and Equipment Characteristics: 2000**—Con.

[Data based on a sample (except Tables 65-68). For information on confidentiality protection, coverage, sampling error, and nonsampling error, see Appendix G.
For location of definitions, see "How to Use This Census Report"]

State County County Subdivision Place	Occupied housing units	House heating fuel					Vehicles available			Percent no telephone service available
		Utility gas	Electricity	Fuel oil, kerosene, etc.	Coal or coke, wood, solar energy, or other fuel	None	None	1	2 or more	
Putnam County—Con.										
Sugar Creek township	399	21	129	78	-	-	24	80	295	1.5
Union township	871	212	413	59	24	5	23	166	682	1.1
Kalida village	390	155	189	29	4	-	17	103	270	-
Van Buren township	1 093	538	281	57	-	-	71	285	737	3.4
Belmore village	49	5	1	7	-	-	5	10	34	10.2
Leipsic village (part)	816	529	235	20	-	-	60	249	507	2.6
Richland County	49 534	33 076	8 165	3 758	1 303	71	3 737	15 919	29 878	3.5
Bloominggrove township	362	20	27	108	77	-	63	60	239	3.9
Butler township	386	6	46	85	105	-	73	110	203	23.1
Cass township	534	235	55	71	64	-	56	107	371	6.9
Shiloh village	248	220	11	8	6	-	9	72	167	5.2
Franklin township	602	28	126	322	17	-	37	72	493	1.3
Jackson township	1 445	504	350	300	49	-	98	392	955	0.6
Shelby city (part)	534	319	171	22	-	-	91	177	266	-
Jefferson township	1 790	743	393	202	148	2	49	494	1 247	0.8
Bellville village (part)	750	556	139	18	11	2	33	280	437	1.9
Madison township	4 944	4 118	362	194	69	-	250	1 628	3 066	2.6
Mansfield city	20 241	16 705	2 982	196	143	40	2 415	8 284	9 542	4.9
Mifflin township	2 368	1 276	587	288	55	-	75	532	1 761	0.6
Monroe township	978	424	185	189	71	-	21	156	801	1.0
Lucas village	242	208	28	4	-	-	12	67	163	0.8
Perry township	474	10	115	76	74	-	33	60	381	4.9
Plymouth township	802	387	141	131	12	-	21	235	546	2.4
Plymouth village (part)	355	297	41	3	6	-	9	125	221	3.1
Shelby city (part)	-	-	-	-	-	-	-	-	-	(X)
Sandusky township	329	73	78	91	7	-	-	41	288	-
Crestline village (part)	6	6	-	-	-	-	-	-	6	-
Sharon township	3 911	2 851	606	218	67	11	256	1 311	2 344	6.0
Shelby city (part)	3 557	2 812	583	64	19	11	251	1 216	2 090	6.1
Springfield township	3 849	2 321	873	449	42	-	128	987	2 734	1.8
Ontario village	2 184	1 535	502	112	9	-	82	639	1 463	1.8
Troy township	2 442	1 323	561	241	34	8	40	710	1 692	0.7
Lexington village (part)	1 601	1 230	337	34	-	-	31	551	1 019	0.6
Washington township	2 498	1 393	409	385	98	10	68	405	2 025	0.6
Bellville village (part)	8	2	-	-	-	2	-	-	8	-
Lexington village (part)	33	33	-	-	-	-	-	11	22	-
Weller township	556	156	113	122	91	-	18	84	454	2.2
Worthington township	1 023	503	156	90	80	-	36	251	736	2.2
Butler village	371	309	44	10	7	-	13	93	265	2.4
Ross County	27 136	9 324	9 721	3 523	1 024	44	1 914	8 118	17 104	4.1
Buckskin township	315	3	79	89	41	7	2	68	245	2.5
South Salem village	77	1	13	32	10	-	2	19	56	-
Colerain township	749	228	223	56	25	-	52	119	578	5.5
Adelphi village	159	139	5	5	6	-	18	33	108	8.8
Concord township	1 563	20	621	424	93	2	85	405	1 073	3.1
Frankfort village	441	6	172	164	8	-	34	176	231	2.5
Deerfield township	397	21	75	142	33	-	23	101	273	8.6
Clarksburg village	176	5	34	85	8	-	17	61	98	11.4
Franklin township	597	-	278	133	48	5	26	142	429	11.1
Green township	1 694	501	727	179	34	-	44	435	1 215	2.8
Kingston village	438	360	73	-	2	-	33	156	249	2.5
Harrison township	469	7	186	80	104	-	13	80	376	2.6
Huntington township	2 152	23	976	389	196	9	115	527	1 510	5.4
Jefferson township	370	132	107	70	7	-	6	125	239	7.0
Liberty township	978	26	450	271	39	-	57	305	616	4.6
Paint township	473	5	182	118	64	-	11	94	368	16.1
Paxton township	778	10	295	281	39	-	67	239	472	7.6
Bainbridge village	399	10	159	176	14	-	54	146	199	7.0
Scioto township	11 871	8 172	2 788	482	53	14	1 278	4 385	6 208	3.4
Chillicothe city (part)	9 525	7 576	1 727	95	24	14	1 085	3 530	4 910	3.4
North Fork Village CDP	710	403	291	16	-	-	40	315	355	0.8
Springfield township	905	33	518	222	35	-	50	254	601	4.0
Chillicothe city (part)	-	-	-	-	-	-	-	-	-	(X)
Twin township	1 199	7	720	166	124	-	53	255	891	2.9
Union township	2 626	136	1 496	421	89	7	32	584	2 010	2.4
Sandusky County	23 717	15 021	3 335	664	387	18	1 324	7 030	15 363	1.6
Ballville township	2 525	1 562	610	39	29	-	45	693	1 787	0.5
Ballville CDP	1 339	1 009	271	6	18	-	36	380	923	0.6
Bellevue city (part)	1 754	1 435	248	-	5	-	156	498	1 100	1.3
Clyde township	-	-	-	-	-	-	-	-	-	(X)
Clyde city (part)	-	-	-	-	-	-	-	-	-	(X)
Fremont city	6 887	5 811	888	-	17	18	700	2 594	3 593	2.0
Green Creek township	3 608	2 487	396	79	77	-	111	1 159	2 338	1.8
Clyde city (part)	2 265	1 937	285	7	9	-	95	818	1 352	1.8
Green Springs village (part)	192	179	2	-	-	-	3	69	120	2.6
Jackson township	575	132	113	53	22	-	9	98	468	-
Burgoon village	65	5	6	4	1	-	-	8	57	-
Helena village (part)	51	47	2	-	2	-	3	17	31	-
Madison township	1 386	877	238	30	40	-	75	401	910	2.1
Gibsonburg village (part)	956	805	121	4	13	-	60	332	564	2.4
Rice township	487	113	92	44	6	-	23	109	355	2.7
Riley township	503	15	85	16	13	-	33	88	382	1.2
Sandusky township	1 636	1 030	196	102	8	-	69	406	1 161	1.1
Stony Prairie CDP	348	283	27	6	-	-	33	81	234	1.7
Scott township	511	72	57	22	44	-	24	87	400	-
Townsend township	608	23	94	20	28	-	6	112	490	6.1
Washington township	862	214	93	97	28	-	14	167	681	0.8
Elmore village (part)	-	-	-	-	-	-	-	-	-	(X)
Gibsonburg village (part)	-	-	-	-	-	-	-	-	-	(X)
Helena village (part)	46	46	-	-	-	-	2	8	36	4.3
Lindsey village	196	93	30	32	7	-	4	48	144	1.0
Woodville township	1 267	833	82	47	52	-	50	339	878	0.9
Woodville village	793	724	50	2	4	-	32	255	506	0.9
York township	916	238	141	115	18	-	6	210	700	0.7

Table 21. **Fuels and Equipment Characteristics: 2000**—Con.

[Data based on a sample (except Tables 65-68). For information on confidentiality protection, coverage, sampling error, and nonsampling error, see Appendix G.
For location of definitions, see "How to Use This Census Report"]

State County County Subdivision Place	Occupied housing units	House heating fuel					Vehicles available			Percent no telephone service available
		Utility gas	Electricity	Fuel oil, kerosene, etc.	Coal or coke, wood, solar energy, or other fuel	None	None	1	2 or more	
Scioto County	30 871	12 622	9 341	1 935	1 134	110	3 066	10 409	17 396	5.1
Bloom township	1 221	218	365	102	98	-	95	331	795	4.8
South Webster village	316	204	67	4	11	-	30	98	188	0.6
Brush Creek township	430	8	81	65	47	-	28	122	280	8.1
Otway village	40	2	5	12	-	-	3	19	18	-
Clay township	1 534	816	467	113	35	-	71	453	1 010	2.0
Rosemount CDP	838	496	256	69	-	-	22	278	538	2.3
Green township	1 503	316	640	74	83	-	86	434	983	3.9
Franklin Furnace CDP	534	197	253	12	-	-	24	222	288	1.1
Harrison township	1 726	388	599	181	80	-	132	453	1 141	2.0
Jefferson township	950	221	336	39	57	7	63	322	565	5.4
Madison township	1 348	84	601	124	95	-	26	275	1 047	2.0
Morgan township	849	36	351	43	57	7	99	260	490	7.7
New Boston village	1 066	787	251	-	6	-	262	390	414	6.3
Nile township	730	11	316	103	64	-	21	173	536	5.6
Porter township	3 834	1 967	1 398	131	57	-	192	1 226	2 416	4.5
Sciotodale CDP	380	289	71	20	-	-	23	87	270	3.4
Wheelersburg CDP	2 564	1 396	1 047	21	22	-	97	909	1 558	2.5
Portsmouth city	9 164	7 299	1 351	110	133	74	1 457	3 974	3 733	5.9
Rarden township	416	6	127	53	24	-	22	138	256	7.9
Rarden village	87	-	27	32	-	-	12	15	60	4.6
Rush township	1 210	41	437	153	57	-	108	401	701	5.1
Union township	754	12	296	117	81	-	31	194	529	4.8
Valley township	1 053	331	434	53	27	-	128	260	665	9.3
Lucasville CDP	603	299	204	20	6	-	105	182	316	15.3
Vernon township	702	17	317	53	49	-	41	206	455	3.7
Washington township	2 381	64	974	421	84	22	204	797	1 380	5.6
West Portsmouth CDP	1 371	35	533	291	54	22	111	478	782	4.7
Seneca County	22 292	12 436	3 929	1 351	993	31	1 331	6 995	13 966	2.7
Adams township	471	29	51	90	50	-	-	73	398	2.3
Big Spring township	628	214	96	43	72	-	20	148	460	1.6
New Riegel village	104	100	4	-	-	-	6	45	53	2.9
Bloom township	709	305	106	108	75	-	28	202	479	1.6
Bloomville village	368	275	62	5	9	-	15	126	227	1.1
Clinton township	1 533	419	556	154	67	6	61	365	1 107	1.0
Eden township	729	-	224	133	91	-	7	109	613	0.7
Fostoria city (part)	3 835	3 324	429	18	22	6	347	1 637	1 851	5.2
Green Springs village (part)	248	220	14	3	2	-	15	81	152	3.2
Hopewell township	1 080	344	247	98	87	7	73	226	781	0.6
Jackson township	603	106	111	79	40	6	6	155	442	2.3
Liberty township	870	284	194	85	26	-	25	208	637	2.4
Bettsville village	300	233	49	2	9	-	14	88	198	1.0
Loudon township	877	284	235	71	55	-	20	225	632	3.8
Pleasant township	611	158	127	68	46	-	4	105	502	4.1
Reed township	335	13	59	56	59	-	13	83	239	5.7
Scipio township	638	228	98	78	72	-	24	126	488	2.4
Republic village	222	193	12	2	4	-	10	67	145	1.8
Seneca township	533	73	94	56	85	-	9	91	433	2.6
Thompson township	511	70	107	35	29	-	26	51	434	-
Tiffin city	7 356	5 994	1 101	64	60	6	625	2 937	3 794	2.4
Venice township	725	371	80	112	55	-	28	173	524	2.5
Attica village	399	312	62	-	10	-	28	137	234	3.3
Shelby County	17 636	7 556	4 316	1 149	531	60	765	5 388	11 483	2.6
Clinton township	8 147	5 745	1 943	72	82	25	559	3 192	4 396	3.7
Sidney city (part)	7 755	5 628	1 839	43	69	25	514	3 061	4 180	3.9
Cynthian township	670	17	149	132	56	-	20	118	532	4.8
Dinsmore township	1 191	380	368	138	54	8	32	293	866	0.8
Anna village (part)	286	133	125	18	3	2	12	72	202	-
Botkins village	461	211	152	57	14	6	20	140	301	1.1
Franklin township	1 016	264	331	82	26	2	26	310	680	0.9
Anna village (part)	186	110	29	24	-	-	8	44	134	1.1
Sidney city (part)	218	39	179	-	-	-	-	109	109	-
Green township	331	-	98	69	9	-	8	61	262	-
Jackson township	902	403	218	37	35	-	24	256	622	3.0
Jackson Center village	536	378	139	6	4	-	22	184	330	3.9
Loramie township	818	185	182	113	77	2	8	171	639	0.5
Russia village	198	142	36	8	7	-	4	64	130	1.0
McLean township	1 114	472	143	68	34	-	34	322	758	0.9
Fort Loramie village	486	420	57	5	-	-	15	142	329	0.8
Orange township	502	7	191	91	7	8	-	120	382	3.6
Sidney city (part)	-	-	-	-	-	-	-	-	-	(X)
Perry township	402	4	66	79	15	-	5	97	300	5.5
Sidney city (part)	-	-	-	-	-	-	-	-	-	(X)
Salem township	782	11	172	50	55	7	23	115	644	0.5
Port Jefferson village	114	2	20	6	13	-	6	31	77	3.5
Turtle Creek township	519	59	108	67	23	4	6	66	447	1.2
Sidney city (part)	-	-	-	-	-	-	-	-	-	(X)
Van Buren township	535	3	137	116	33	4	2	135	398	1.9
Kettlersville village	61	-	18	16	-	-	2	13	46	6.6
Washington township	707	6	210	35	25	-	18	132	557	1.4
Lockington village	77	-	10	9	7	-	-	21	56	5.2
Stark County	148 316	119 102	16 961	7 766	1 513	257	10 473	47 329	90 514	1.7
Alliance city (part)	8 823	7 720	904	38	44	14	959	3 447	4 417	3.3
Bethlehem township	2 301	1 342	303	462	46	-	139	876	1 286	2.5
Navarre village (part)	608	505	64	18	11	-	53	255	300	1.3
Canton city	32 530	28 529	3 267	89	232	131	5 024	12 894	14 612	4.1
Canton township	5 549	4 312	486	611	48	2	206	1 673	3 670	0.7
Meyers Lake village (part)	249	233	14	2	-	-	11	93	145	-
Jackson township	15 212	11 952	2 936	211	73	-	537	4 292	10 383	0.4
Hills and Dales village	113	106	7	-	-	-	-	24	89	-
North Canton city (part)	-	-	-	-	-	-	-	-	-	(X)
Lake township	9 166	7 831	657	548	58	12	183	1 891	7 092	0.3
Greentown CDP	1 012	942	37	24	9	-	-	163	849	-
Hartville village	877	701	142	15	3	6	41	321	515	0.8
Uniontown CDP	1 131	1 013	32	78	8	-	24	289	818	0.8

Table 21. **Fuels and Equipment Characteristics: 2000**—Con.

[Data based on a sample (except Tables 65-68). For information on confidentiality protection, coverage, sampling error, and nonsampling error, see Appendix G.
For location of definitions, see "How to Use This Census Report"]

State County County Subdivision Place	Occupied housing units	House heating fuel					Vehicles available			Percent no telephone service available
		Utility gas	Electricity	Fuel oil, kerosene, etc.	Coal or coke, wood, solar energy, or other fuel	None	None	1	2 or more	
Stark County—Con.										
Lawrence township	4 779	3 286	640	679	47	-	153	959	3 667	0.2
Canal Fulton village	1 780	1 482	271	7	11	-	79	389	1 312	-
Lexington township	2 099	1 244	291	379	46	8	93	536	1 470	0.5
Limaville village	75	66	-	9	-	-	-	13	62	2.7
Louisville city	3 493	2 789	633	32	18	-	169	1 084	2 240	0.7
Marlboro township	1 452	393	268	514	54	-	14	305	1 133	1.2
Massillon city	12 644	11 412	928	77	129	6	1 157	4 523	6 964	1.8
Nimishillen township	3 250	2 362	370	350	71	-	75	692	2 483	0.3
Osnaburg township	2 237	1 062	270	623	110	-	80	614	1 543	0.7
East Canton village	661	553	86	18	2	-	25	216	420	0.3
Paris township	2 336	1 114	342	480	128	4	96	624	1 616	1.0
Minerva village (part)	866	708	147	-	7	4	32	292	542	0.7
Perry township	11 639	10 173	780	443	75	35	385	3 460	7 794	0.5
Navarre village (part)	-	-	-	-	-	-	-	-	-	(X)
Perry Heights CDP	3 570	3 267	234	19	15	-	138	1 184	2 248	0.4
Pike township	1 604	566	478	443	32	-	42	378	1 184	0.9
East Sparta village	320	285	26	7	-	-	6	98	216	3.1
Plain township	21 310	18 184	2 526	282	60	34	880	7 158	13 272	0.8
Meyers Lake village (part)	62	60	2	-	-	-	-	42	20	-
North Canton city (part)	7 166	5 947	1 095	33	29	8	309	2 954	3 903	0.3
Sandy township	1 416	958	142	208	17	-	90	436	890	1.1
Magnolia village (part)	253	221	22	3	2	-	12	62	179	-
Waynesburg village	389	350	30	4	3	-	33	126	230	0.5
Sugar Creek township	2 446	1 566	263	422	44	4	114	545	1 787	2.1
Beach City village	463	392	57	6	2	-	46	127	290	-
Brewster village	854	691	88	59	4	4	41	216	597	1.1
Wilmot village	119	102	4	11	2	-	-	23	96	3.4
Tuscarawas township	2 253	1 207	266	590	102	7	37	458	1 758	1.5
Washington township	1 777	1 100	211	285	79	-	40	484	1 253	0.5
Summit County	217 788	192 837	17 250	3 277	1 981	455	17 821	73 794	126 173	1.4
Akron city	90 092	79 343	8 024	316	1 245	323	11 908	36 819	41 365	2.4
Barberton city	11 540	10 419	918	34	51	30	1 142	4 614	5 784	2.1
Bath township	3 514	2 944	320	231	12	-	161	531	2 822	-
Montrose-Ghent CDP	1 916	1 703	118	89	6	-	31	318	1 567	-
Boston township	693	315	30	234	24	-	35	248	410	2.5
Peninsula village	212	153	10	40	4	-	11	69	132	1.4
Boston Heights village	402	327	22	44	-	-	11	65	326	-
Clinton village	493	395	35	48	3	-	22	107	364	1.2
Copley township	5 118	4 273	504	195	47	-	228	1 445	3 445	0.5
Pigeon Creek CDP	336	317	-	9	10	-	-	52	284	-
Coventry township	4 609	4 168	218	157	31	-	171	1 577	2 861	0.2
Portage Lakes CDP (part)	2 899	2 604	160	95	25	-	131	983	1 785	0.2
Cuyahoga Falls city	21 668	18 900	2 174	167	83	51	1 401	8 124	12 143	0.7
Fairlawn city	3 001	2 774	210	8	-	-	122	1 063	1 816	0.6
Franklin township	5 601	5 010	148	343	81	-	191	1 338	4 072	0.2
New Franklin village	880	838	8	26	4	-	13	226	641	0.2
Portage Lakes CDP (part)	1 285	1 133	18	109	21	-	71	331	883	-
Green city	8 742	7 596	619	373	74	-	328	2 096	6 318	0.4
Hudson city	7 352	6 641	399	215	10	-	178	1 196	5 978	0.1
Lakemore village	991	937	37	12	-	-	21	338	632	1.1
Macedonia city	3 281	3 136	70	59	-	-	81	690	2 510	-
Mogadore village (part)	1 096	1 065	16	7	8	-	25	261	810	0.7
Munroe Falls city	1 956	1 763	167	6	20	-	25	489	1 442	0.7
Northfield village	1 573	1 408	140	6	-	-	115	526	932	1.0
Northfield Center township	1 913	1 833	22	44	14	-	33	463	1 417	0.1
Norton city (part)	4 335	3 913	149	190	41	15	128	929	3 278	0.8
Reminderville village	908	819	89	-	-	-	34	271	603	-
Richfield township	1 933	1 640	127	101	34	-	18	371	1 544	-
Richfield village	1 236	1 124	41	42	20	-	18	256	962	-
Sagamore Hills township	3 818	3 594	149	45	17	-	40	1 061	2 717	0.1
Silver Lake village	1 235	1 016	204	6	4	-	22	347	866	-
Springfield township	5 984	5 498	203	227	22	-	229	1 693	4 062	1.4
Stow city	12 317	10 830	1 244	54	89	24	604	3 275	8 438	0.4
Tallmadge city (part)	6 209	5 705	383	47	41	12	344	1 689	4 176	0.7
Twinsburg city	6 599	6 061	461	42	-	-	180	1 844	4 575	0.4
Twinsburg township	815	514	168	66	30	-	24	324	467	-
Trumbull County	89 020	72 236	7 496	4 971	1 717	212	6 211	30 570	52 239	2.4
Bazetta township	2 611	2 166	293	129	16	-	105	894	1 612	0.8
Bloomfield township	373	122	37	110	53	2	47	90	236	7.8
Braceville township	1 070	456	151	336	12	-	29	244	797	1.5
Bristol township	1 120	479	230	254	44	-	37	206	877	0.4
Brookfield township	4 078	3 619	205	166	32	15	213	1 502	2 363	0.6
Brookfield Center CDP	524	502	22	-	-	-	42	204	278	-
Masury CDP (part)	886	826	37	8	-	7	36	342	508	-
West Hill CDP	1 055	985	36	8	18	8	86	486	483	1.5
Yankee Lake village	38	31	5	-	2	-	-	11	27	-
Champion township	3 683	3 173	291	106	48	8	84	879	2 720	0.2
Champion Heights CDP	1 854	1 673	157	10	6	8	57	552	1 245	-
Cortland city	2 744	2 329	324	70	21	-	142	910	1 692	0.3
Farmington township	748	315	52	207	121	-	136	123	489	10.3
West Farmington village	188	125	15	43	4	-	17	41	130	2.1
Fowler township	1 027	593	153	149	22	12	32	220	775	2.4
Greene township	338	10	82	147	11	-	5	63	270	5.9
Gustavus township	347	4	52	171	53	-	-	86	261	2.0
Hartford township	795	455	64	175	58	-	32	159	604	0.6
Howland township	7 875	7 174	554	39	21	6	271	2 566	5 038	1.1
Bolindale CDP	990	932	45	-	-	-	61	404	525	1.6
Howland Center CDP	2 497	2 364	73	-	-	-	79	684	1 734	-
Niles city (part)	856	570	286	-	-	-	38	409	409	4.0
Hubbard township	5 783	4 969	331	324	22	6	372	1 803	3 608	0.3
Hubbard city	3 450	3 126	236	31	7	-	320	1 143	1 987	0.3
Maplewood Park CDP	105	77	-	18	-	-	7	35	63	-
Masury CDP (part)	173	156	11	6	-	-	-	72	101	-
Johnston township	739	242	93	263	24	-	15	136	588	1.6
Kinsman township	771	343	125	201	42	-	50	204	517	-

Table 21. **Fuels and Equipment Characteristics: 2000**—Con.

[Data based on a sample (except Tables 65-68). For information on confidentiality protection, coverage, sampling error, and nonsampling error, see Appendix G.
For location of definitions, see "How to Use This Census Report"]

State County County Subdivision Place	Occupied housing units	House heating fuel					Vehicles available			Percent no telephone service available
		Utility gas	Electricity	Fuel oil, kerosene, etc.	Coal or coke, wood, solar energy, or other fuel	None	None	1	2 or more	
Trumbull County—Con.										
Liberty township	9 767	8 596	773	181	86	51	560	3 592	5 615	1.0
Churchill CDP	1 077	814	187	65	5	-	44	393	640	-
Girard city (part)	4 650	4 282	200	13	61	51	295	1 832	2 523	1.0
Lordstown village	1 412	944	215	128	17	-	64	351	997	0.4
McDonald village	1 305	1 186	99	6	14	-	58	322	925	-
Mecca township	1 057	503	132	279	20	-	25	217	815	2.3
Mesopotamia township	673	43	40	128	410	-	398	81	194	53.9
Newton township	3 812	2 686	490	420	36	-	190	1 346	2 276	0.9
Newton Falls village	2 190	1 683	363	79	17	-	128	916	1 146	1.3
South Canal CDP	481	374	12	48	-	-	30	108	343	-
Orangeville village	73	69	-	2	2	-	4	15	54	2.7
Southington township	1 408	607	140	363	58	-	46	277	1 085	1.8
Vernon township	597	140	71	225	57	-	39	162	396	3.0
Vienna township	1 631	1 366	133	92	27	-	57	475	1 099	2.0
Girard city (part)	16	16	-	-	-	-	-	-	16	-
Vienna Center CDP	402	329	40	27	6	-	18	58	326	1.5
Warren city	19 300	17 559	1 306	30	170	60	2 251	8 526	8 523	4.7
Warren township	2 489	2 087	112	131	33	-	162	759	1 568	4.8
Leavittsburg CDP	812	758	25	4	13	-	34	281	497	5.7
Weathersfield township	11 394	10 001	948	139	187	52	787	4 362	6 245	1.3
Girard city (part)	6	6	-	-	-	-	-	6	-	-
Hilltop CDP	208	192	-	7	-	-	-	31	177	3.8
Mineral Ridge CDP (part)	911	676	197	30	8	-	38	328	545	0.8
Niles city (part)	8 008	7 095	654	30	162	42	666	3 125	4 217	1.4
Youngstown city (part)	-	-	-	-	-	-	-	-	-	(X)
Tuscarawas County	35 653	23 703	5 751	2 736	922	23	2 608	10 580	22 465	2.9
Auburn township	352	219	13	47	23	-	31	47	274	10.2
Bucks township	538	326	87	42	33	10	48	129	361	6.7
Baltic village (part)	251	209	23	8	-	4	14	66	171	1.6
Clay township	746	548	68	79	16	-	43	204	499	0.4
Gnadenhutten village (part)	505	466	31	5	-	-	16	152	337	0.6
Dover city	5 010	4 530	399	28	16	-	347	1 656	3 007	2.1
Dover township	1 742	897	267	288	77	7	62	341	1 339	0.8
Parral village	104	90	10	2	2	-	2	38	64	1.9
Fairfield township	568	123	143	140	53	-	9	128	431	-
Franklin township	1 683	808	464	180	53	6	87	479	1 117	1.8
Strasburg village	953	639	290	14	4	4	68	308	577	1.9
Goshen township	2 054	889	377	430	72	-	81	589	1 384	2.7
Barnhill village	132	6	27	62	2	-	5	45	82	6.1
Midvale village (part)	209	171	23	14	-	-	20	74	115	2.9
Roswell village (part)	57	-	12	36	-	-	7	12	38	3.5
Jefferson township	379	138	39	107	48	-	9	97	273	1.6
Stone Creek village	61	54	6	-	1	-	-	29	32	-
Lawrence township	2 039	1 065	726	107	46	-	63	508	1 468	0.4
Bolivar village	375	328	43	2	-	-	21	105	249	0.5
Zoar village	81	67	10	-	-	-	1	21	59	-
Mill township	3 949	2 994	550	178	53	-	369	1 425	2 155	3.4
Dennison village (part)	1 058	910	117	15	4	-	95	438	525	2.5
Midvale village (part)	-	-	-	-	-	-	-	-	-	(X)
Uhrichsville city	2 240	1 837	343	29	-	-	241	848	1 151	4.1
New Philadelphia city	7 360	6 063	1 204	33	8	-	739	2 639	3 982	2.2
Oxford township	2 082	1 480	359	135	19	-	186	704	1 192	2.4
Newcomerstown village (part)	1 644	1 268	316	44	-	-	168	626	850	2.2
Perry township	180	52	11	27	5	-	11	38	131	22.8
Rush township	330	87	17	96	36	-	32	64	234	3.3
Gnadenhutten village (part)	-	-	-	-	-	-	-	-	-	(X)
Salem township	609	246	70	83	66	-	31	94	484	6.4
Newcomerstown village (part)	-	-	-	-	-	-	-	-	-	(X)
Port Washington village	204	152	17	19	2	-	8	45	151	7.4
Sandy township	1 268	833	219	96	27	-	50	361	857	2.0
Mineral City village	308	260	27	17	2	-	13	72	223	1.9
Sugar Creek township	1 330	1 013	166	69	38	-	223	312	795	10.8
Sugarcreek village	862	725	115	9	10	-	71	252	539	2.1
Union township	579	148	134	133	20	-	31	150	398	5.5
Dennison village (part)	85	37	48	-	-	-	4	31	50	4.7
Roswell village (part)	36	-	10	17	-	-	5	4	27	5.6
Warren township	484	207	34	86	41	-	9	111	364	-
Warwick township	1 080	537	197	167	52	-	30	301	749	1.0
Gnadenhutten village (part)	6	4	2	-	-	-	-	-	6	-
Midvale village (part)	-	-	-	-	-	-	-	-	-	(X)
Tuscarawas village	374	317	46	4	2	-	16	108	250	0.5
Washington township	296	49	43	58	63	-	20	62	214	1.7
Wayne township	548	240	77	74	42	-	90	78	380	15.0
York township	447	211	87	53	15	-	7	63	377	1.6
Union County	14 346	6 384	2 711	987	532	21	585	3 380	10 381	2.5
Allen township	529	5	52	79	24	-	14	67	448	2.1
Claibourne township	1 269	725	244	51	29	-	78	342	849	3.3
Richwood village	853	658	169	4	3	-	65	280	508	4.7
Darby township	669	-	117	110	74	-	18	79	572	-
Marysville city (part)	-	-	-	-	-	-	-	-	-	(X)
Unionville Center village	98	-	20	17	-	-	3	11	84	-
Dover township	775	143	201	82	57	13	12	132	631	2.1
Marysville city (part)	-	-	-	-	-	-	-	-	-	(X)
Jackson township	306	20	41	35	19	-	8	41	257	2.3
Jerome township	1 432	515	318	185	27	-	33	261	1 138	1.7
Dublin city (part)	10	10	-	-	-	-	-	10	-	-
Plain City village (part)	335	261	31	28	-	-	15	102	218	7.2
Leesburg township	555	192	68	32	27	-	26	65	464	4.5
Magnetic Springs village	125	106	12	-	7	-	18	35	72	16.0
Liberty township	557	-	115	46	44	-	-	72	485	4.5
Millcreek township	454	20	116	72	36	-	16	36	402	3.7
Marysville city (part)	-	-	-	-	-	-	-	-	-	(X)
Paris township	6 033	4 450	1 162	70	87	8	338	1 930	3 765	2.4
Marysville city (part)	5 538	4 290	1 092	13	60	8	338	1 863	3 337	2.6
Taylor township	506	53	69	30	44	-	5	70	431	2.2

Table 21. **Fuels and Equipment Characteristics: 2000**—Con.

[Data based on a sample (except Tables 65-68). For information on confidentiality protection, coverage, sampling error, and nonsampling error, see Appendix G.
For location of definitions, see "How to Use This Census Report"]

State County County Subdivision Place	Occupied housing units	House heating fuel					Vehicles available			Percent no telephone service available
		Utility gas	Electricity	Fuel oil, kerosene, etc.	Coal or coke, wood, solar energy, or other fuel	None	None	1	2 or more	
Union County—Con.										
Union township	567	238	75	86	23	-	9	135	423	1.8
Milford Center village	233	178	27	19	5	-	9	75	149	4.3
Washington township	261	7	24	61	12	-	-	57	204	4.2
York township	433	16	109	48	29	-	28	93	312	4.2
Van Wert County	11 587	5 864	2 927	527	216	6	500	3 408	7 679	2.8
Harrison township	362	6	143	34	22	-	5	47	310	2.2
Hoaglin township	208	6	79	11	6	-	-	25	183	-
Jackson township	185	-	68	19	-	-	-	41	144	3.8
Jennings township	243	-	41	20	46	-	-	53	190	8.6
Venedocia village (part)	26	-	6	-	-	-	-	13	13	7.7
Liberty township	684	352	137	40	6	-	32	149	503	2.3
Ohio City village	313	263	34	5	-	-	20	71	222	4.5
Pleasant township	4 609	3 015	1 144	103	30	6	328	1 590	2 691	3.7
Van Wert city (part)	3 778	2 838	816	60	11	6	311	1 432	2 035	4.2
Ridge township	1 204	571	427	29	11	-	45	326	833	2.6
Van Wert city (part)	760	503	241	5	-	-	39	260	461	1.7
Tully township	770	283	211	46	9	-	14	240	516	0.9
Convoy village	420	258	135	16	2	-	14	165	241	1.7
Union township	352	47	89	28	-	-	6	71	275	0.9
Scott village (part)	73	47	12	1	-	-	-	14	59	4.1
Washington township	2 013	1 370	412	58	23	-	41	646	1 326	2.2
Delphos city (part)	1 226	1 032	176	7	-	-	29	435	762	2.0
Middle Point village	231	137	52	10	12	-	12	60	159	2.6
Willshire township	666	210	149	91	44	-	24	164	478	2.3
Willshire village	185	139	32	5	2	-	14	63	108	2.7
Wren village	87	-	30	14	2	-	3	38	46	2.3
York township	291	4	27	48	19	-	5	56	230	-
Elgin village	16	-	-	7	1	-	2	2	12	-
Venedocia village (part)	33	4	-	4	3	-	3	11	19	-
Vinton County	4 892	1 032	1 695	476	501	7	418	1 397	3 077	7.3
Brown township	99	-	34	12	33	-	7	12	80	7.1
Clinton township	727	288	223	60	21	-	52	203	472	6.1
Hamden village	352	262	74	2	6	-	37	104	211	6.5
Eagle township	154	-	30	35	6	-	8	56	90	15.6
Elk township	1 260	591	477	53	35	-	126	502	632	8.9
McArthur village	791	543	214	8	12	-	91	320	380	9.4
Harrison township	381	19	145	73	55	-	38	62	281	6.6
Jackson township	277	6	84	28	65	-	13	50	214	5.8
Knox township	211	39	32	15	66	-	7	56	148	2.8
Madison township	270	12	105	30	12	-	39	79	152	4.4
Zaleski village	152	5	57	23	8	-	25	46	81	5.3
Richland township	588	50	202	50	93	-	47	129	412	7.5
Swan township	308	23	127	53	36	-	34	81	193	7.8
Vinton township	261	-	115	37	26	7	14	87	160	7.3
Wilkesville township	356	4	121	30	53	-	33	80	243	6.5
Wilkesville village	72	-	26	8	4	-	6	20	46	12.5
Warren County	55 966	27 273	18 121	6 081	642	75	2 004	13 475	40 487	1.0
Clear Creek township	7 233	3 503	2 257	809	72	12	119	1 201	5 913	0.4
Five Points CDP	750	330	320	57	6	-	-	104	646	-
Springboro city (part)	4 196	2 872	1 192	89	6	12	72	770	3 354	0.5
Deerfield township	9 204	4 049	4 226	797	16	-	162	1 999	7 043	0.6
Landen CDP	4 899	1 557	2 994	302	-	-	64	1 249	3 586	0.3
Loveland Park CDP (part)	524	75	166	217	16	-	18	70	436	3.8
Franklin township	10 716	6 318	2 924	951	92	28	542	3 050	7 124	1.7
Carlisle village (part)	1 768	954	497	232	37	-	85	372	1 311	1.4
Franklin city	4 573	2 979	1 321	156	13	28	339	1 580	2 654	3.0
Hunter CDP	703	544	92	67	-	-	28	126	549	-
Middletown city (part)	739	391	233	77	-	-	10	350	379	-
Hamilton township	3 526	1 832	571	707	54	6	69	650	2 807	0.2
Maineville village	364	225	98	34	-	-	36	90	238	-
South Lebanon village (part)	30	21	-	5	4	-	-	15	15	-
Harlan township	1 255	44	466	399	70	-	38	240	977	0.6
Blanchester village (part)	-	-	-	-	-	-	-	-	-	(X)
Butlerville village	79	2	22	37	11	-	2	10	67	-
Pleasant Plain village	57	6	13	28	-	-	-	24	33	-
Lebanon city	5 870	4 032	1 615	113	34	13	338	1 952	3 580	1.1
Loveland city (part)	76	76	-	-	-	-	-	-	76	-
Mason city	7 796	4 740	2 654	293	37	10	230	1 996	5 570	0.3
Massie township	349	18	102	88	2	-	15	62	272	3.4
Harveysburg village	193	12	56	42	2	-	10	47	136	3.6
Salem township	1 523	256	501	508	39	6	109	369	1 045	5.6
Morrow village	452	247	119	64	6	-	64	156	232	8.6
Turtlecreek township	3 306	712	1 256	624	65	-	182	684	2 440	1.2
Middletown city (part)	173	97	63	-	-	-	-	70	103	-
Monroe city (part)	14	8	-	6	-	-	-	-	14	-
Union township	1 759	845	358	283	11	-	137	522	1 100	1.9
South Lebanon village (part)	959	584	100	121	5	-	130	321	508	3.4
Washington township	683	6	296	174	43	-	12	97	574	1.9
Wayne township	2 670	842	895	335	107	-	51	653	1 966	1.4
Corwin village	89	69	10	4	-	-	1	25	63	-
Waynesville village	1 018	691	281	10	18	-	47	326	645	0.7
Washington County	25 137	18 297	3 789	378	1 054	29	1 674	7 728	15 735	2.2
Adams township	714	521	76	-	81	-	49	205	460	2.5
Lowell village	249	236	8	-	3	-	27	91	131	1.6
Aurelius township	161	97	18	-	23	-	19	49	93	5.0
Macksburg village	82	69	3	-	10	-	16	16	50	9.8
Barlow township	936	721	114	17	28	-	17	241	678	-
Belpre city	3 074	2 446	584	11	11	6	284	1 259	1 531	0.6
Belpre township	1 568	1 146	288	24	48	-	39	334	1 195	1.5
Decatur township	478	79	154	28	75	7	24	109	345	1.9
Dunham township	942	536	246	25	17	-	24	220	698	2.8
Fairfield township	299	81	98	11	42	-	7	85	207	3.0
Fearing township	400	273	43	-	24	-	19	106	275	1.5

Table 21. **Fuels and Equipment Characteristics: 2000**—Con.

[Data based on a sample (except Tables 65-68). For information on confidentiality protection, coverage, sampling error, and nonsampling error, see Appendix G.
For location of definitions, see "How to Use This Census Report"]

State County County Subdivision Place	Occupied housing units	House heating fuel					Vehicles available			Percent no telephone service available
		Utility gas	Electricity	Fuel oil, kerosene, etc.	Coal or coke, wood, solar energy, or other fuel	None	None	1	2 or more	
Washington County—Con.										
Fearing township—Con.										
Devola CDP (part)	-	-	-	-	-	-	-	-	-	(X)
Grandview township	755	578	128	11	26	-	91	183	481	2.5
Matamoras village	410	278	128	2	-	-	55	133	222	2.4
Independence township	150	85	26	9	16	-	16	41	93	5.3
Lawrence township	326	162	7	26	55	-	25	80	221	-
Liberty township	184	52	-	16	60	-	-	52	132	-
Ludlow township	117	108	-	-	9	-	-	41	76	-
Marietta city	5 893	5 066	734	12	25	7	726	2 365	2 802	3.6
Marietta township	1 895	1 425	385	-	52	-	50	542	1 303	2.2
Muskingum township	1 826	1 465	246	11	56	-	75	508	1 243	0.4
Devola CDP (part)	1 059	945	93	4	13	-	5	322	732	0.8
Newport township	873	650	84	46	40	-	32	230	611	2.2
Palmer township	207	39	23	12	65	-	17	38	152	4.8
Salem township	443	272	24	27	63	-	5	86	352	0.5
Lower Salem village	41	39	-	2	-	-	5	8	28	-
Warren township	1 489	1 228	135	16	18	-	63	304	1 122	0.9
Waterford township	1 498	848	287	69	88	9	68	440	990	3.7
Beverly village	546	418	118	2	3	-	40	211	295	3.7
Watertown township	558	338	48	7	45	-	24	98	436	1.4
Wesley township	351	81	41	-	87	-	-	112	239	9.1
Wayne County	40 445	25 292	6 528	3 918	1 740	37	3 264	11 306	25 875	4.6
Baughman township	1 692	883	267	325	59	-	91	390	1 211	0.9
Marshallville village (part)	237	204	24	4	3	-	11	49	177	1.3
Orrville city (part)	475	422	48	-	5	-	53	166	256	2.7
Canaan township	1 739	1 092	238	141	110	-	87	341	1 311	0.8
Burbank village (part)	82	76	4	-	2	-	6	15	61	2.4
Creston village (part)	810	651	95	25	23	-	36	209	565	1.5
Chester township	993	232	116	246	101	-	23	193	777	2.3
Chippewa township	3 754	2 277	439	741	106	9	102	909	2 743	0.6
Doylestown village	1 103	985	109	-	5	-	51	321	731	0.7
Marshallville village (part)	67	65	2	-	-	-	3	13	51	3.0
Rittman city (part)	6	-	-	6	-	-	-	-	6	-
Clinton township	1 238	645	236	121	88	-	55	364	819	2.9
Shreve village	661	486	158	2	12	-	42	264	355	3.3
Congress township	1 571	715	261	167	90	-	69	387	1 115	2.4
Burbank village (part)	23	23	-	-	-	-	-	10	13	8.7
Congress village	70	51	11	4	2	-	2	18	50	7.1
West Salem village	574	430	100	15	6	-	35	192	347	3.7
East Union township	2 088	952	485	260	214	2	320	496	1 272	16.1
Apple Creek village	394	302	59	17	8	2	14	108	272	2.0
Franklin township	1 152	364	178	277	108	-	103	214	835	5.3
Green township	4 578	3 301	589	342	118	10	205	1 248	3 125	1.1
Orrville city (part)	2 825	2 430	282	9	52	6	156	844	1 825	1.5
Smithville village	557	466	78	4	3	4	29	172	356	0.2
Milton township	3 440	2 403	567	193	83	5	221	992	2 227	1.9
Rittman city (part)	2 369	1 861	440	17	24	5	190	781	1 398	2.7
Norton city (part)	-	-	-	-	-	-	-	-	-	(X)
Paint township	671	333	85	74	141	-	301	88	282	41.4
Mount Eaton village	93	73	12	5	-	-	16	18	59	4.3
Plain township	1 010	302	194	246	60	-	48	147	815	1.2
Salt Creek township	891	470	59	66	216	-	445	120	326	49.4
Fredericksburg village	191	154	25	3	3	-	19	57	115	5.2
Sugar Creek township	2 146	1 258	353	268	139	-	160	455	1 531	6.6
Dalton village	599	453	111	23	2	-	24	137	438	1.0
Wayne township	1 306	750	200	159	17	-	47	364	895	0.8
Wooster city	10 107	8 007	1 863	101	31	11	869	3 936	5 302	2.3
Wooster township	2 069	1 308	398	191	59	-	118	662	1 289	3.3
Williams County	15 105	8 596	2 350	649	453	20	788	4 495	9 822	3.1
Brady township	1 115	619	184	29	51	-	72	354	689	4.1
West Unity village	731	549	155	5	8	-	72	288	371	5.2
Bridgewater township	521	-	101	53	47	-	-	107	414	4.2
Bryan city	3 560	2 794	711	14	9	-	340	1 329	1 891	3.9
Center township	1 128	621	172	37	43	10	34	217	877	0.8
Florence township	783	239	105	143	76	-	26	180	577	1.9
Blakeslee village	47	1	10	7	5	-	2	10	35	-
Edon village	358	226	42	55	11	-	21	114	223	2.5
Jefferson township	717	296	76	52	20	-	2	158	557	1.1
Holiday City village	17	4	8	-	-	-	2	8	7	-
Montpelier village (part)	-	-	-	-	-	-	-	-	-	(X)
Madison township	983	487	159	26	39	5	53	313	617	1.9
Pioneer village	602	439	121	9	11	-	37	216	349	1.7
Mill Creek township	330	14	8	20	14	2	4	75	251	7.9
Alvordton village	105	2	-	10	2	-	4	39	62	16.2
Northwest township	520	9	46	60	30	-	19	119	382	6.7
Pulaski township	1 062	755	133	32	12	-	36	292	734	0.4
St. Joseph township	1 125	694	169	81	28	3	44	366	715	3.1
Edgerton village	809	655	123	11	6	-	44	304	461	4.0
Springfield township	991	590	143	18	29	-	35	258	698	1.6
Stryker village	540	465	65	-	8	-	27	175	338	2.4
Superior township	2 270	1 478	343	84	55	-	123	727	1 420	4.4
Montpelier village (part)	1 740	1 429	266	10	15	-	112	643	985	5.4
Wood County	45 172	32 000	6 710	718	471	19	1 999	14 308	28 865	1.2
Bloom township	905	602	78	15	34	-	30	208	667	3.3
Bairdstown village	50	40	6	-	-	-	2	18	30	10.0
Bloomdale village	258	218	18	6	6	-	11	84	163	2.7
Cygnet village	211	189	19	-	1	-	10	55	146	5.2
Jerry City village (part)	69	69	-	-	-	-	-	13	56	-
Bowling Green city	10 206	8 100	1 926	-	21	9	584	4 311	5 311	0.7
Center township	384	132	52	15	27	6	9	70	305	-
Fostoria city (part)	454	271	178	-	-	-	50	212	192	3.5
Freedom township	1 008	547	144	28	6	-	35	236	737	1.1
Pemberville village	540	472	54	2	3	-	22	135	383	1.5
Grand Rapids township	638	383	54	23	9	-	38	188	412	2.0

Table 21. **Fuels and Equipment Characteristics: 2000**—Con.

[Data based on a sample (except Tables 65-68). For information on confidentiality protection, coverage, sampling error, and nonsampling error, see Appendix G.
For location of definitions, see "How to Use This Census Report"]

State County County Subdivision Place	Occupied housing units	House heating fuel					Vehicles available			Percent no telephone service available
		Utility gas	Electricity	Fuel oil, kerosene, etc.	Coal or coke, wood, solar energy, or other fuel	None	None	1	2 or more	
Wood County—Con.										
Grand Rapids township—Con.										
Grand Rapids village	401	300	18	16	2	-	27	124	250	1.5
Henry township	1 543	1 042	277	25	27	-	92	382	1 069	2.5
North Baltimore village	1 257	1 005	213	8	16	-	92	360	805	2.6
Jackson township	252	117	33	18	6	-	5	37	210	5.2
Hoytville village	97	93	2	2	-	-	2	15	80	11.3
Lake township	4 169	2 888	552	130	61	-	195	1 401	2 573	1.0
Millbury village	413	340	54	8	3	-	12	107	294	0.7
Walbridge village	1 063	876	173	-	-	-	70	348	645	0.6
Liberty township	677	238	98	28	25	-	6	215	456	4.4
Portage village (part)	42	38	-	-	1	-	-	11	31	-
Middleton township	951	584	101	12	25	-	8	135	808	2.1
Haskins village	240	225	9	-	2	-	-	67	173	-
Milton township	425	68	44	9	8	-	14	96	315	2.8
Custar village	71	-	-	5	2	-	-	11	60	4.2
Milton Center village	72	7	-	-	3	-	4	20	48	12.5
Weston village (part)	53	46	7	-	-	-	2	16	35	-
Montgomery township	1 686	1 034	244	49	41	-	63	480	1 143	2.6
Bradner village	443	387	42	1	9	-	28	124	291	4.5
Risingsun village	233	215	10	-	3	-	10	57	166	3.4
Wayne village	315	295	14	5	-	-	7	90	218	0.6
Northwood city	2 024	1 706	204	47	-	-	71	633	1 320	1.4
Perry township	712	319	100	69	30	-	82	217	413	4.8
West Millgrove village	28	15	5	2	2	-	-	9	19	-
Perrysburg city	6 611	5 661	849	26	-	-	338	2 006	4 267	0.3
Perrysburg township	5 127	3 724	808	66	26	-	96	1 441	3 590	1.0
Plain township	674	402	37	17	12	-	30	188	456	-
Portage township	575	247	69	31	30	4	13	140	422	2.3
Jerry City village (part)	90	76	-	-	2	-	6	25	59	8.9
Portage village (part)	114	97	9	-	-	-	3	37	74	-
Rossford city	2 630	2 099	497	-	-	-	146	867	1 617	0.5
Troy township	1 616	941	125	59	35	-	55	412	1 149	1.9
Luckey village	356	313	34	4	2	-	10	86	260	-
Washington township	606	302	44	9	22	-	4	79	523	-
Tontogany village	141	131	8	2	-	-	-	35	106	-
Webster township	439	36	68	42	6	-	9	87	343	-
Weston township	860	557	128	-	20	-	26	267	567	2.9
Weston village (part)	591	506	66	-	6	-	26	201	364	4.2
Wyandot County	8 882	4 184	1 725	828	434	5	431	2 562	5 889	2.2
Antrim township	486	217	73	85	24	-	24	124	338	2.3
Nevada village (part)	193	168	6	6	3	-	12	75	106	2.6
Crane township	3 062	1 929	752	114	72	-	193	1 192	1 677	2.6
Upper Sandusky city	2 770	1 891	684	56	35	-	188	1 150	1 432	2.9
Crawford township	1 965	1 126	473	92	76	-	122	545	1 298	2.3
Carey village	1 519	1 088	406	12	7	-	110	512	897	2.6
Eden township	376	117	27	60	27	-	17	80	279	2.7
Nevada village (part)	114	102	9	-	3	-	6	33	75	0.9
Jackson township	202	58	23	48	11	-	4	34	164	-
Kirby village (part)	53	47	4	-	-	-	2	11	40	-
Marseilles township	184	3	29	36	38	-	23	46	115	5.4
Marseilles village	50	3	5	19	6	-	4	18	28	10.0
Mifflin township	251	2	30	91	11	-	5	30	216	2.0
Kirby village (part)	-	-	-	-	-	-	-	-	-	(X)
Pitt township	402	96	77	64	16	-	7	86	309	-
Harpster village	89	69	8	-	5	-	-	27	62	-
Richland township	332	158	29	35	14	-	13	59	260	3.3
Wharton village	141	129	9	-	-	-	6	32	103	2.1
Ridge township	197	7	50	22	12	-	-	39	158	-
Salem township	342	10	55	42	55	-	5	35	302	-
Sycamore township	644	396	50	58	26	-	11	217	416	2.3
Sycamore village	393	365	21	-	4	-	11	142	240	2.3
Tymochtee township	439	65	57	81	52	5	7	75	357	1.4

Table 22. **Fuels and Equipment Characteristics: 2000**

[Data based on a sample (except Tables 65-68). For information on confidentiality protection, coverage, sampling error, and nonsampling error, see Appendix G.
For location of definitions, see "How to Use This Census Report"]

State County Place	Occupied housing units	House heating fuel					Vehicles available			Percent no telephone service available
		Utility gas	Electricity	Fuel oil, kerosene, etc.	Coal or coke, wood, solar energy, or other fuel	None	None	1	2 or more	
The State	**4 445 773**	**3 058 721**	**813 279**	**209 093**	**80 751**	**11 147**	**380 179**	**1 487 664**	**2 577 930**	**2.2**
COUNTY										
Adams County	10 501	1 440	3 353	1 770	1 030	20	910	3 108	6 483	8.2
Allen County	40 646	27 758	7 663	818	462	33	3 070	13 380	24 196	3.4
Ashland County	19 524	10 928	3 035	1 943	969	8	1 332	5 545	12 647	2.6
Ashtabula County	39 397	25 222	4 868	4 869	1 691	31	2 923	12 724	23 750	2.9
Athens County	22 501	10 351	7 453	565	1 136	40	1 919	7 671	12 911	4.0
Auglaize County	17 376	9 411	3 127	675	493	8	704	4 985	11 687	1.6
Belmont County	28 309	15 237	5 784	4 377	1 014	31	2 820	9 441	16 048	2.0
Brown County	15 555	2 324	6 585	2 488	737	23	877	3 681	10 997	3.4
Butler County	123 082	68 701	37 688	10 490	1 108	342	7 558	36 170	79 354	1.8
Carroll County	11 126	3 769	2 223	2 036	850	-	534	2 907	7 685	3.1
Champaign County	14 952	5 884	3 158	1 595	449	6	913	4 188	9 851	1.7
Clark County	56 648	42 788	6 935	3 142	586	94	4 390	19 254	33 004	2.7
Clermont County	66 013	22 324	26 757	9 676	1 270	81	3 254	17 094	45 665	1.1
Clinton County	15 416	5 252	4 782	1 992	475	61	1 069	4 503	9 844	3.1
Columbiana County	42 973	23 467	7 483	6 985	1 430	36	2 978	13 464	26 531	2.5
Coshocton County	14 356	7 226	2 897	1 611	873	21	1 336	3 978	9 042	4.0
Crawford County	18 957	12 284	2 679	1 835	522	11	1 323	6 036	11 598	4.5
Cuyahoga County	571 457	498 871	55 678	2 138	5 946	2 827	78 005	228 746	264 706	1.9
Darke County	20 419	7 483	5 939	1 941	642	51	975	5 666	13 778	2.4
Defiance County	15 138	7 605	3 046	881	275	33	628	4 319	10 191	2.9
Delaware County	39 674	25 092	7 926	2 560	440	26	1 153	8 576	29 945	0.9
Erie County	31 727	22 159	5 641	771	493	51	1 955	10 523	19 249	1.5
Fairfield County	45 425	27 215	10 590	2 546	730	28	2 114	11 649	31 662	1.2
Fayette County	11 054	4 912	3 179	1 074	301	26	739	3 513	6 802	4.2
Franklin County	438 778	343 836	83 002	4 176	1 346	530	37 656	168 620	232 502	1.7
Fulton County	15 480	8 764	1 838	406	360	28	637	3 826	11 017	1.6
Gallia County	12 060	3 189	4 771	711	684	7	1 004	3 627	7 429	4.6
Geauga County	31 630	15 515	5 109	7 242	2 169	25	2 182	6 620	22 828	3.7
Greene County	55 312	30 464	17 274	4 025	560	61	2 897	15 931	36 484	1.1
Guernsey County	16 094	8 103	3 445	1 371	911	30	1 268	4 998	9 828	4.6
Hamilton County	346 790	247 039	78 669	9 106	4 080	2 370	46 805	128 051	171 934	1.7
Hancock County	27 898	17 813	5 458	581	517	26	1 312	8 734	17 852	1.7
Hardin County	11 963	5 929	2 468	338	432	21	872	3 698	7 393	5.0
Harrison County	6 398	2 514	1 076	1 404	434	6	360	1 811	4 227	4.1
Henry County	10 935	5 955	1 209	422	248	27	407	3 113	7 415	2.8
Highland County	15 587	4 147	5 403	2 276	803	39	1 053	4 490	10 044	3.6
Hocking County	10 843	4 830	2 616	611	810	-	846	2 887	7 110	4.6
Holmes County	11 337	6 624	1 131	728	1 334	3	3 532	2 084	5 721	28.4
Huron County	22 307	12 080	4 207	1 323	764	36	1 247	6 780	14 280	3.3
Jackson County	12 619	5 154	4 071	809	787	22	1 114	3 648	7 857	5.1
Jefferson County	30 417	15 763	6 216	6 465	541	42	3 236	10 245	16 936	2.5
Knox County	19 975	10 637	3 206	1 234	1 246	13	1 191	5 949	12 835	3.0
Lake County	89 700	75 361	9 584	2 833	826	221	4 300	28 664	56 736	0.8
Lawrence County	24 732	10 169	9 133	777	690	51	2 097	8 321	14 314	4.2
Licking County	55 609	35 736	9 835	2 928	1 586	54	3 408	15 580	36 621	2.1
Logan County	17 956	8 134	3 241	1 162	625	28	997	5 505	11 454	4.6
Lorain County	105 836	81 252	16 310	1 854	1 726	298	6 967	33 256	65 613	1.4
Lucas County	182 847	149 192	24 980	1 813	1 165	370	17 678	71 050	94 119	2.0
Madison County	13 672	6 890	3 048	1 322	205	18	854	3 738	9 080	2.1
Mahoning County	102 587	83 963	10 145	4 709	1 588	227	9 844	36 693	56 050	2.1
Marion County	24 578	17 105	3 953	1 146	434	58	2 211	7 888	14 479	3.4
Medina County	54 542	39 315	7 700	3 086	1 080	101	2 189	12 954	39 399	0.6
Meigs County	9 234	3 064	3 121	520	623	2	849	2 464	5 921	6.3
Mercer County	14 756	6 967	3 256	1 165	370	48	484	3 980	10 292	1.6
Miami County	38 437	21 984	9 366	2 827	547	59	1 914	11 257	25 266	1.9
Monroe County	6 021	3 587	582	523	638	-	459	1 551	4 011	4.1
Montgomery County	229 229	153 151	63 021	5 108	1 513	591	22 500	84 061	122 668	2.1
Morgan County	5 890	2 417	1 369	503	593	8	402	1 611	3 877	6.2
Morrow County	11 499	2 516	2 023	2 122	789	2	496	2 621	8 382	3.5
Muskingum County	32 518	19 613	7 284	1 714	1 300	89	2 416	10 122	19 980	3.0
Noble County	4 546	2 419	442	291	496	-	361	1 129	3 056	4.9
Ottawa County	16 474	9 549	2 268	865	239	17	678	5 015	10 781	1.7
Paulding County	7 773	1 872	2 781	512	196	10	367	1 939	5 467	3.4
Perry County	12 500	6 321	2 525	699	706	35	926	3 316	8 258	3.9
Pickaway County	17 599	8 372	3 911	1 659	327	4	858	4 611	12 130	2.9
Pike County	10 444	2 524	3 455	1 372	829	-	869	3 031	6 544	6.9
Portage County	56 449	36 240	8 276	6 452	1 216	110	2 836	16 140	37 473	1.8
Preble County	16 001	4 673	5 102	2 564	693	42	727	3 832	11 442	2.5
Putnam County	12 200	3 441	4 109	869	255	30	481	2 911	8 808	1.5
Richland County	49 534	33 076	8 165	3 758	1 303	71	3 737	15 919	29 878	3.5
Ross County	27 136	9 324	9 721	3 523	1 024	44	1 914	8 118	17 104	4.1
Sandusky County	23 717	15 021	3 335	664	387	18	1 324	7 030	15 363	1.6
Scioto County	30 871	12 622	9 341	1 935	1 134	110	3 066	10 409	17 396	5.1
Seneca County	22 292	12 436	3 929	1 351	993	31	1 331	6 995	13 966	2.7
Shelby County	17 636	7 556	4 316	1 149	531	60	765	5 388	11 483	2.6
Stark County	148 316	119 102	16 961	7 766	1 513	257	10 473	47 329	90 514	1.7
Summit County	217 788	192 837	17 250	3 277	1 981	455	17 821	73 794	126 173	1.4
Trumbull County	89 020	72 236	7 496	4 971	1 717	212	6 211	30 570	52 239	2.4
Tuscarawas County	35 653	23 703	5 751	2 736	922	23	2 608	10 580	22 465	2.9
Union County	14 346	6 384	2 711	987	532	21	585	3 380	10 381	2.5
Van Wert County	11 587	5 864	2 927	527	216	6	500	3 408	7 679	2.8
Vinton County	4 892	1 032	1 695	476	501	7	418	1 397	3 077	7.3
Warren County	55 966	27 273	18 121	6 081	642	75	2 004	13 475	40 487	1.0
Washington County	25 137	18 297	3 789	378	1 054	29	1 674	7 728	15 735	2.2
Wayne County	40 445	25 292	6 528	3 918	1 740	37	3 264	11 306	25 875	4.6

Table 22. **Fuels and Equipment Characteristics: 2000**—Con.

[Data based on a sample (except Tables 65-68). For information on confidentiality protection, coverage, sampling error, and nonsampling error, see Appendix G.
For location of definitions, see "How to Use This Census Report"]

State County Place	Occupied housing units	House heating fuel					Vehicles available			Percent no telephone service available
		Utility gas	Electricity	Fuel oil, kerosene, etc.	Coal or coke, wood, solar energy, or other fuel	None	None	1	2 or more	
COUNTY—Con.										
Williams County	15 105	8 596	2 350	649	453	20	788	4 495	9 822	3.1
Wood County	45 172	32 000	6 710	718	471	19	1 999	14 308	28 865	1.2
Wyandot County	8 882	4 184	1 725	828	434	5	431	2 562	5 889	2.2
PLACE										
Aberdeen village, Brown County	700	261	414	11	2	-	76	296	328	5.6
Ada village, Hardin County	1 776	1 111	627	8	-	-	96	730	950	2.7
Adamsville village, Muskingum County	49	21	8	14	-	-	7	11	31	4.1
Addyston village, Hamilton County	363	249	77	5	26	-	51	158	154	1.7
Adelphi village, Ross County	159	139	5	5	6	-	18	33	108	8.8
Adena village	346	4	45	285	4	-	36	97	213	0.9
Harrison County (part)	55	-	14	39	2	-	2	14	39	-
Jefferson County (part)	291	4	31	246	2	-	34	83	174	1.0
Akron city, Summit County	90 092	79 343	8 024	316	1 245	323	11 908	36 819	41 365	2.4
Albany village, Athens County	364	267	85	-	4	-	19	145	200	1.9
Alexandria village, Licking County	7	7	-	-	-	-	-	4	3	-
Alger village, Hardin County	379	291	68	6	9	-	41	151	187	8.2
Alliance city	8 843	7 732	904	46	44	14	959	3 461	4 423	3.3
Mahoning County (part)	20	12	-	8	-	-	-	14	6	-
Stark County (part)	8 823	7 720	904	38	44	14	959	3 447	4 417	3.3
Alvordton village, Williams County	105	2	-	10	2	-	4	39	62	16.2
Amanda village, Fairfield County	257	240	8	-	-	-	3	64	190	3.1
Amberley village, Hamilton County	1 345	1 245	93	7	-	-	15	257	1 073	-
Amelia village, Clermont County	1 051	529	474	23	13	-	101	322	628	1.4
Amesville village, Athens County	70	68	2	-	-	-	2	25	43	2.9
Amherst city, Lorain County	4 468	4 057	297	16	69	-	123	1 321	3 024	0.1
Amsterdam village, Jefferson County	228	201	11	11	-	-	16	69	143	5.7
Andover village, Ashtabula County	437	309	126	-	2	-	42	164	231	3.9
Anna village, Shelby County	472	243	154	42	3	2	20	116	336	0.4
Ansonia village, Darke County	446	251	139	35	6	-	30	129	287	2.9
Antioch village, Monroe County	33	28	-	-	3	-	10	3	20	-
Antwerp village, Paulding County	740	527	202	-	4	2	31	251	458	4.2
Apple Creek village, Wayne County	394	302	59	17	8	2	14	108	272	2.0
Aquilla village, Geauga County	134	3	18	99	1	-	8	38	88	-
Arcadia village, Hancock County	198	168	23	2	-	1	9	48	141	1.0
Arcanum village, Darke County	860	658	177	-	7	2	43	269	548	1.5
Archbold village, Fulton County	1 717	1 427	267	6	6	-	86	565	1 066	1.0
Arlington village, Hancock County	516	429	74	-	2	6	34	154	328	0.8
Arlington Heights village, Hamilton County	391	334	35	2	5	-	38	165	188	3.8
Ashland city, Ashland County	8 300	6 745	1 324	122	40	-	821	3 173	4 306	2.8
Ashley village, Delaware County	467	368	85	7	-	-	42	145	280	4.7
Ashtabula city, Ashtabula County	8 341	7 080	1 024	65	56	-	1 132	3 587	3 622	3.9
Ashville village, Pickaway County	1 252	1 018	222	-	8	-	89	394	769	3.6
Athalia village, Lawrence County	141	-	69	21	2	4	16	31	94	9.9
Athens city, Athens County	6 265	4 021	2 040	18	41	18	793	2 620	2 852	0.9
Attica village, Seneca County	399	312	62	-	10	-	28	137	234	3.3
Aurora city, Portage County	5 047	4 522	254	224	7	-	151	1 151	3 745	0.2
Austintown CDP, Mahoning County	13 441	10 997	2 237	40	94	26	802	5 002	7 637	0.5
Avon city, Lorain County	4 088	3 734	224	60	47	16	75	932	3 081	0.3
Avon Lake city, Lorain County	6 711	5 994	639	26	5	6	236	1 635	4 840	-
Bailey Lakes village, Ashland County	154	77	53	8	12	-	2	40	112	2.6
Bainbridge CDP, Geauga County	1 265	1 031	76	116	37	-	39	223	1 003	-
Bainbridge village, Ross County	399	10	159	176	14	-	54	146	199	7.0
Bairdstown village, Wood County	50	40	6	-	-	-	2	18	30	10.0
Ballville CDP, Sandusky County	1 339	1 009	271	6	18	-	36	380	923	0.6
Baltic village	268	221	23	8	3	4	17	74	177	1.9
Coshocton County (part)	-	-	-	-	-	-	-	-	-	(X)
Holmes County (part)	17	12	-	-	3	-	3	8	6	5.9
Tuscarawas County (part)	251	209	23	8	-	4	14	66	171	1.6
Baltimore village, Fairfield County	1 143	837	283	-	15	-	90	312	741	0.9
Barberton city, Summit County	11 540	10 419	918	34	51	30	1 142	4 614	5 784	2.1
Barnesville village, Belmont County	1 776	1 407	312	33	17	7	229	750	797	2.4
Barnhill village, Tuscarawas County	132	6	27	62	2	-	5	45	82	6.1
Batavia village, Clermont County	651	326	178	110	4	9	61	198	392	0.3
Batesville village, Noble County	46	46	-	-	-	-	3	16	27	4.3
Bay View village, Erie County	297	263	30	-	2	-	9	97	191	-
Bay Village city, Cuyahoga County	6 239	5 958	270	-	-	6	191	1 774	4 274	0.2
Beach City village, Stark County	463	392	57	6	2	-	46	127	290	-
Beachwood city, Cuyahoga County	5 074	4 342	713	13	-	-	425	1 917	2 732	0.1
Beallsville village, Monroe County	175	148	20	2	-	-	28	50	97	10.3
Beaver village, Pike County	199	147	41	4	4	-	37	67	95	14.6
Beavercreek city, Greene County	14 137	6 496	5 296	1 973	60	-	247	2 911	10 979	0.3
Beaverdam village, Allen County	131	107	19	5	-	-	3	31	97	-
Beckett Ridge CDP, Butler County	3 128	1 557	1 536	15	-	-	50	748	2 330	0.6
Bedford city, Cuyahoga County	6 659	5 444	1 103	-	34	30	667	2 887	3 105	0.4
Bedford Heights city, Cuyahoga County	5 119	3 688	1 003	307	28	41	561	2 475	2 083	1.3
Beechwood Trails CDP, Licking County	744	456	227	16	-	-	5	63	676	-
Bellaire city, Belmont County	2 115	1 723	301	38	35	-	482	883	750	2.5
Bellbrook city, Greene County	2 617	2 131	435	26	9	8	53	548	2 016	-
Belle Center village, Logan County	334	284	20	6	2	-	6	115	213	3.0
Bellefontaine city, Logan County	5 298	3 782	1 262	104	44	-	439	2 173	2 686	6.2
Belle Valley village, Noble County	108	92	-	4	3	-	14	37	57	5.6

Table 22. **Fuels and Equipment Characteristics: 2000**—Con.

[Data based on a sample (except Tables 65-68). For information on confidentiality protection, coverage, sampling error, and nonsampling error, see Appendix G.
For location of definitions, see "How to Use This Census Report"]

State County Place	Occupied housing units	House heating fuel					Vehicles available			Percent no telephone service available
		Utility gas	Electricity	Fuel oil, kerosene, etc.	Coal or coke, wood, solar energy, or other fuel	None	None	1	2 or more	
PLACE—Con.										
Bellevue city	3 330	2 787	453	6	12	-	231	1 136	1 963	2.4
Erie County (part)	-	-	-	-	-	-	-	-	-	(X)
Huron County (part)	1 576	1 352	205	6	7	-	75	638	863	3.7
Sandusky County (part)	1 754	1 435	248	-	5	-	156	498	1 100	1.3
Bellville village, Richland County	758	558	139	18	11	4	33	280	445	1.8
Belmont village, Belmont County	209	159	31	19	-	-	4	74	131	-
Belmore village, Putnam County	49	5	1	7	-	-	5	10	34	10.2
Beloit village, Mahoning County	426	341	70	2	9	-	21	172	233	2.1
Belpre city, Washington County	3 074	2 446	584	11	11	6	284	1 259	1 531	0.6
Bentleyville village, Cuyahoga County	297	250	17	26	-	-	1	21	275	-
Benton Ridge village, Hancock County	117	-	33	18	2	-	-	31	86	-
Berea city, Cuyahoga County	7 167	6 345	735	15	25	25	442	2 716	4 009	1.0
Bergholz village, Jefferson County	301	248	34	11	4	-	37	82	182	1.0
Berkey village, Lucas County	100	3	13	23	7	-	2	34	64	-
Berlin Heights village, Erie County	255	212	23	-	2	-	4	65	186	2.4
Bethel village, Clermont County	993	538	383	44	13	-	114	368	511	3.1
Bethesda village, Belmont County	594	349	191	31	2	-	49	206	339	2.0
Bettsville village, Seneca County	300	233	49	2	9	-	14	88	198	1.0
Beverly village, Washington County	546	418	118	2	3	-	40	211	295	3.7
Bexley city, Franklin County	4 705	4 468	207	-	6	-	232	1 402	3 071	-
Blacklick Estates CDP, Franklin County	3 330	2 950	327	30	-	4	116	944	2 270	1.1
Blakeslee village, Williams County	47	1	10	7	5	-	2	10	35	-
Blanchester village	1 640	599	647	285	19	-	176	505	959	3.5
Clinton County (part)	1 640	599	647	285	19	-	176	505	959	3.5
Warren County (part)	-	-	-	-	-	-	-	-	-	(X)
Bloomdale village, Wood County	258	218	18	6	6	-	11	84	163	2.7
Bloomingburg village, Fayette County	316	219	61	13	1	-	32	98	186	6.6
Bloomingdale village, Jefferson County	85	-	11	72	-	-	2	20	63	-
Bloomville village, Seneca County	368	275	62	5	9	-	15	126	227	1.1
Blue Ash city, Hamilton County	5 060	3 217	1 628	183	-	9	189	1 647	3 224	0.3
Bluffton village	1 281	895	347	17	4	-	71	534	676	3.4
Allen County (part)	1 211	873	302	17	4	-	71	492	648	2.7
Hancock County (part)	70	22	45	-	-	-	-	42	28	14.3
Boardman CDP, Mahoning County	15 974	13 789	1 676	148	195	49	1 022	5 737	9 215	0.7
Bolindale CDP, Trumbull County	990	932	45	-	-	-	61	404	525	1.6
Bolivar village, Tuscarawas County	375	328	43	2	-	-	21	105	249	0.5
Boston Heights village, Summit County	402	327	22	44	-	-	11	65	326	-
Botkins village, Shelby County	461	211	152	57	14	6	20	140	301	1.1
Bowerston village, Harrison County	149	124	21	4	-	-	6	43	100	0.7
Bowersville village, Greene County	120	101	4	6	-	-	18	36	66	1.7
Bowling Green city, Wood County	10 206	8 100	1 926	-	21	9	584	4 311	5 311	0.7
Bradford village	688	545	106	1	12	2	27	211	450	4.9
Darke County (part)	308	222	61	1	12	2	14	95	199	7.5
Miami County (part)	380	323	45	-	-	-	13	116	251	2.9
Bradner village, Wood County	443	387	42	1	9	-	28	124	291	4.5
Brady Lake village, Portage County	199	171	17	11	-	-	11	79	109	3.0
Bratenahl village, Cuyahoga County	711	576	125	-	4	-	29	283	399	-
Brecksville city, Cuyahoga County	5 033	4 587	341	65	12	-	182	1 195	3 656	0.2
Bremen village, Fairfield County	489	409	75	-	3	-	30	148	311	1.8
Brewster village, Stark County	854	691	88	59	4	4	41	216	597	1.1
Brice village, Franklin County	25	25	-	-	-	-	-	10	15	-
Bridgeport village, Belmont County	976	805	130	28	3	-	101	428	447	2.9
Bridgetown North CDP, Hamilton County	5 042	4 229	739	50	6	6	242	1 883	2 917	0.1
Brimfield CDP, Portage County	1 117	1 033	38	38	8	-	13	311	793	2.1
Broadview Heights city, Cuyahoga County	6 411	5 769	482	30	82	15	233	2 163	4 015	-
Brookfield Center CDP, Trumbull County	524	502	22	-	-	-	42	204	278	-
Brooklyn city, Cuyahoga County	5 348	4 658	507	7	86	21	570	2 452	2 326	0.3
Brooklyn Heights village, Cuyahoga County	638	594	23	6	9	-	52	193	393	0.9
Brook Park city, Cuyahoga County	8 193	7 642	382	14	79	28	424	2 811	4 958	0.4
Brookside village, Belmont County	276	234	37	2	-	-	23	105	148	0.7
Brookville village, Montgomery County	2 224	1 536	631	39	10	-	153	943	1 128	0.4
Broughton village, Paulding County	66	4	27	8	2	-	5	13	48	3.0
Brunswick city, Medina County	11 904	10 025	1 644	71	61	32	355	2 970	8 579	0.2
Bryan city, Williams County	3 560	2 794	711	14	9	-	340	1 329	1 891	3.9
Buchtel village	231	125	83	6	4	-	29	68	134	10.8
Athens County (part)	229	123	83	6	4	-	29	68	132	10.9
Hocking County (part)	2	2	-	-	-	-	-	-	2	-
Buckeye Lake village	1 243	1 018	195	15	-	-	89	488	666	7.0
Fairfield County (part)	3	3	-	-	-	-	-	-	3	-
Licking County (part)	1 240	1 015	195	15	-	-	89	488	663	7.0
Buckland village, Auglaize County	103	4	20	36	-	-	-	30	73	-
Bucyrus city, Crawford County	5 558	4 580	873	39	40	-	618	2 121	2 819	6.1
Burbank village, Wayne County	105	99	4	-	2	-	6	25	74	3.8
Burgoon village, Sandusky County	65	5	6	4	1	-	-	8	57	-
Burkettsville village	91	-	40	18	-	-	-	28	63	-
Darke County (part)	26	-	12	8	-	-	-	8	18	-
Mercer County (part)	65	-	28	10	-	-	-	20	45	-
Burlington CDP, Lawrence County	1 096	628	433	14	-	-	58	512	526	6.0
Burton village, Geauga County	593	375	140	63	5	-	28	235	330	0.5
Butler village, Richland County	371	309	44	10	7	-	13	93	265	2.4
Butlerville village, Warren County	79	2	22	37	11	-	2	10	67	-
Byesville village, Guernsey County	1 071	828	222	-	6	-	116	431	524	4.2

Table 22. **Fuels and Equipment Characteristics: 2000**—Con.

[Data based on a sample (except Tables 65-68). For information on confidentiality protection, coverage, sampling error, and nonsampling error, see Appendix G.
For location of definitions, see "How to Use This Census Report"]

State County Place	Occupied housing units	House heating fuel					Vehicles available			Percent no telephone service available
		Utility gas	Electricity	Fuel oil, kerosene, etc.	Coal or coke, wood, solar energy, or other fuel	None	None	1	2 or more	
PLACE—Con.										
Cadiz village, Harrison County	1 380	939	317	49	15	-	89	483	808	7.3
Cairo village, Allen County	183	168	11	2	-	-	3	53	127	1.6
Calcutta CDP, Columbiana County	1 389	230	593	439	33	-	84	444	861	0.5
Caldwell village, Noble County	841	727	73	4	24	-	98	332	411	2.1
Caledonia village, Marion County	228	194	21	2	6	-	15	57	156	3.5
Cambridge city, Guernsey County	4 910	3 868	893	35	34	15	605	2 159	2 146	5.9
Camden village, Preble County	884	456	291	63	7	9	64	277	543	4.6
Campbell city, Mahoning County	3 729	3 453	177	32	35	-	578	1 475	1 676	2.4
Canal Fulton village, Stark County	1 780	1 482	271	7	11	-	79	389	1 312	-
Canal Winchester village	1 668	1 483	152	26	-	-	56	467	1 145	-
Fairfield County (part)	104	88	16	-	-	-	-	6	98	-
Franklin County (part)	1 564	1 395	136	26	-	-	56	461	1 047	-
Canfield city, Mahoning County	2 947	2 702	202	-	18	-	88	895	1 964	0.3
Canton city, Stark County	32 530	28 529	3 267	89	232	131	5 024	12 894	14 612	4.1
Cardington village, Morrow County	755	560	127	25	9	2	61	302	392	5.2
Carey village, Wyandot County	1 519	1 088	406	12	7	-	110	512	897	2.6
Carlisle village	1 884	1 049	511	239	37	-	92	398	1 394	1.3
Montgomery County (part)	116	95	14	7	-	-	7	26	83	-
Warren County (part)	1 768	954	497	232	37	-	85	372	1 311	1.4
Carroll village, Fairfield County	183	167	16	-	-	-	9	55	119	-
Carrollton village, Carroll County	1 432	1 062	301	28	-	-	147	484	801	3.0
Casstown village, Miami County	129	117	7	5	-	-	3	40	86	-
Castalia village, Erie County	369	298	43	10	4	-	13	119	237	1.4
Castine village, Darke County	44	35	6	-	3	-	-	5	39	-
Catawba village, Clark County	70	2	5	29	-	-	-	21	49	-
Cecil village, Paulding County	76	2	12	15	2	-	4	24	48	3.9
Cedarville village, Greene County	679	424	219	11	11	-	24	266	389	0.4
Celina city, Mercer County	4 229	3 291	841	32	-	18	200	1 622	2 407	2.3
Centerburg village, Knox County	504	412	72	9	4	-	29	161	314	4.2
Centerville village, Gallia County	50	-	20	-	6	-	4	10	36	12.0
Centerville city, Montgomery County	10 047	6 021	3 833	71	18	39	335	3 449	6 263	0.7
Chagrin Falls village, Cuyahoga County	1 864	1 537	231	62	22	4	125	750	989	0.8
Champion Heights CDP, Trumbull County	1 854	1 673	157	10	6	8	57	552	1 245	-
Chardon village, Geauga County	2 148	1 528	420	129	56	8	248	695	1 205	1.0
Chatfield village, Crawford County	86	2	5	49	3	-	4	19	63	5.8
Chauncey village, Athens County	430	321	93	2	-	3	22	192	216	10.2
Cherry Fork village, Adams County	50	-	11	19	3	-	5	9	36	6.0
Cherry Grove CDP, Hamilton County	1 513	1 175	270	45	9	-	31	245	1 237	0.6
Chesapeake village, Lawrence County	386	292	75	3	-	-	55	177	154	4.7
Cheshire village, Gallia County	97	75	18	-	4	-	2	36	59	-
Chesterhill village, Morgan County	134	119	12	1	-	-	15	31	88	-
Chesterland CDP, Geauga County	1 038	846	77	101	14	-	15	377	646	-
Chesterville village, Morrow County	65	-	10	34	3	-	-	22	43	3.1
Cheviot city, Hamilton County	4 069	3 384	553	18	70	16	421	1 734	1 914	0.5
Chickasaw village, Mercer County	136	5	32	32	4	-	5	32	99	-
Chillicothe city, Ross County	9 525	7 576	1 727	95	24	14	1 085	3 530	4 910	3.4
Chilo village, Clermont County	36	-	8	15	-	-	4	6	26	-
Chippewa Lake village, Medina County	334	290	29	11	2	-	16	117	201	5.4
Choctaw Lake CDP, Madison County	581	236	217	70	8	8	-	53	528	-
Christiansburg village, Champaign County	206	166	21	1	3	-	12	52	142	1.0
Churchill CDP, Trumbull County	1 077	814	187	65	5	-	44	393	640	-
Cincinnati city, Hamilton County	147 991	106 322	34 904	616	2 588	1 715	34 590	65 077	48 324	3.0
Circleville city, Pickaway County	5 392	4 316	1 028	25	-	-	490	2 037	2 865	4.1
Clarington village, Monroe County	182	138	29	7	1	-	16	61	105	6.0
Clarksburg village, Ross County	176	5	34	85	8	-	17	61	98	11.4
Clarksville village, Clinton County	199	2	54	60	7	-	13	59	127	7.0
Clay Center village, Ottawa County	108	100	-	5	1	-	8	20	80	1.9
Clayton city, Montgomery County	4 986	2 593	1 935	242	6	15	155	1 126	3 705	0.7
Cleveland city, Cuyahoga County	190 633	168 211	15 611	407	2 348	1 209	46 841	83 755	60 037	4.6
Cleveland Heights city, Cuyahoga County	20 947	18 773	1 424	53	266	116	2 140	8 492	10 315	0.4
Cleves village, Hamilton County	960	580	271	74	20	-	50	258	652	2.5
Clifton village	78	67	4	5	-	-	2	28	48	2.6
Clark County (part)	25	23	2	-	-	-	2	8	15	8.0
Greene County (part)	53	44	2	5	-	-	-	20	33	-
Clinton village, Summit County	493	395	35	48	3	-	22	107	364	1.2
Cloverdale village, Putnam County	70	-	11	3	6	-	9	8	53	7.1
Clyde city, Sandusky County	2 265	1 937	285	7	9	-	95	818	1 352	1.8
Coal Grove village, Lawrence County	816	574	208	11	2	-	68	301	447	4.7
Coalton village, Jackson County	205	112	59	7	16	-	20	75	110	10.7
Coldwater village, Mercer County	1 650	1 119	429	71	7	-	75	507	1 068	1.4
College Corner village	195	27	33	95	7	-	6	62	127	-
Butler County (part)	93	27	15	35	-	-	4	34	55	-
Preble County (part)	102	-	18	60	7	-	2	28	72	-
Columbiana village	2 568	2 044	402	79	7	-	129	1 131	1 308	1.9
Columbiana County (part)	2 418	1 903	402	70	7	-	129	1 084	1 205	2.0
Mahoning County (part)	150	141	-	9	-	-	-	47	103	-
Columbus city	301 788	233 640	62 583	940	898	507	31 111	127 992	142 685	2.1
Delaware County (part)	984	739	237	8	-	-	6	403	575	-
Fairfield County (part)	2 722	2 000	722	-	-	-	44	731	1 947	0.8
Franklin County (part)	298 082	230 901	61 624	932	898	507	31 061	126 858	140 163	2.1
Columbus Grove village, Putnam County	860	658	183	3	4	-	57	258	545	1.6
Commercial Point village, Pickaway County	273	176	41	28	8	-	6	53	214	2.9
Conesville village, Coshocton County	144	81	22	39	2	-	11	56	77	-

Table 22. **Fuels and Equipment Characteristics: 2000**—Con.

[Data based on a sample (except Tables 65-68). For information on confidentiality protection, coverage, sampling error, and nonsampling error, see Appendix G.
For location of definitions, see "How to Use This Census Report"]

State County Place	Occupied housing units	House heating fuel					Vehicles available			Percent no telephone service available
		Utility gas	Electricity	Fuel oil, kerosene, etc.	Coal or coke, wood, solar energy, or other fuel	None	None	1	2 or more	
PLACE—Con.										
Congress village, Wayne County	70	51	11	4	2	-	2	18	50	7.1
Conneaut city, Ashtabula County	5 057	4 515	189	153	59	14	307	1 890	2 860	1.5
Continental village, Putnam County	487	7	218	62	4	2	44	168	275	3.9
Convoy village, Van Wert County	420	258	135	16	2	-	14	165	241	1.7
Coolville village, Athens County	207	142	48	6	5	-	21	49	137	4.8
Corning village, Perry County	232	208	11	2	8	-	28	65	139	4.7
Cortland city, Trumbull County	2 744	2 329	324	70	21	-	142	910	1 692	0.3
Corwin village, Warren County	89	69	10	4	-	-	1	25	63	-
Coshocton city, Coshocton County	5 090	4 173	724	77	29	13	641	1 903	2 546	2.0
Covedale CDP, Hamilton County	2 404	2 075	246	62	6	-	46	804	1 554	-
Covington village, Miami County	1 011	822	170	-	4	4	62	372	577	1.5
Craig Beach village, Mahoning County	482	410	52	7	10	-	24	158	300	1.7
Crestline village	2 085	1 807	192	36	31	-	168	743	1 174	4.5
Crawford County (part)	2 079	1 801	192	36	31	-	168	743	1 168	4.5
Richland County (part)	6	6	-	-	-	-	-	-	6	-
Creston village	830	667	99	25	23	-	36	217	577	1.4
Medina County (part)	20	16	4	-	-	-	-	8	12	-
Wayne County (part)	810	651	95	25	23	-	36	209	565	1.5
Cridersville village, Auglaize County	726	538	168	4	-	-	47	304	375	2.2
Crooksville village, Perry County	972	734	182	19	13	7	120	319	533	5.1
Crown City village, Gallia County	165	-	75	38	5	-	15	43	107	3.6
Crystal Lakes CDP, Clark County	556	290	51	135	10	-	22	121	413	7.0
Cumberland village, Guernsey County	145	111	11	15	8	-	3	40	102	6.9
Custar village, Wood County	71	-	-	5	2	-	-	11	60	4.2
Cuyahoga Falls city, Summit County	21 668	18 900	2 174	167	83	51	1 401	8 124	12 143	0.7
Cuyahoga Heights village, Cuyahoga County	265	263	-	-	-	-	21	118	126	0.8
Cygnet village, Wood County	211	189	19	-	1	-	10	55	146	5.2
Dalton village, Wayne County	599	453	111	23	2	-	24	137	438	1.0
Danville village, Knox County	440	359	71	6	1	-	37	164	239	3.2
Darbyville village, Pickaway County	98	-	15	40	-	-	4	14	80	9.2
Day Heights CDP, Clermont County	1 006	467	199	310	21	-	12	173	821	-
Dayton city, Montgomery County	67 465	50 254	15 040	234	706	263	13 475	28 296	25 694	4.4
Deer Park city, Hamilton County	2 628	2 305	238	27	36	15	244	1 078	1 306	-
Deersville village, Harrison County	41	5	3	17	-	-	3	18	20	-
Defiance city, Defiance County	6 529	5 079	1 002	204	52	18	426	2 232	3 871	3.3
De Graff village, Logan County	483	11	127	133	10	-	29	148	306	2.9
Delaware city, Delaware County	9 560	7 486	1 884	71	14	8	706	3 165	5 689	2.1
Dellroy village, Carroll County	117	95	11	8	-	-	7	34	76	-
Delphos city	2 789	2 249	495	7	-	-	119	971	1 699	1.5
Allen County (part)	1 563	1 217	319	-	-	-	90	536	937	1.1
Van Wert County (part)	1 226	1 032	176	7	-	-	29	435	762	2.0
Delta village, Fulton County	1 112	916	176	8	4	-	52	346	714	1.3
Dennison village, Tuscarawas County	1 143	947	165	15	4	-	99	469	575	2.6
Dent CDP, Hamilton County	3 220	1 420	1 298	414	24	6	100	1 082	2 038	-
Deshler village, Henry County	709	536	94	13	11	-	35	227	447	3.7
Devola CDP, Washington County	1 059	945	93	4	13	-	5	322	732	0.8
Dexter City village, Noble County	60	58	2	-	-	-	2	19	39	-
Dillonvale CDP, Hamilton County	1 590	1 524	56	5	-	5	68	610	912	-
Dillonvale village, Jefferson County	334	-	59	263	3	-	37	109	188	2.4
Donnelsville village, Clark County	77	68	9	-	-	-	2	5	70	-
Dover city, Tuscarawas County	5 010	4 530	399	28	16	-	347	1 656	3 007	2.1
Doylestown village, Wayne County	1 103	985	109	-	5	-	51	321	731	0.7
Dresden village, Muskingum County	612	427	162	13	8	2	59	220	333	5.2
Drexel CDP, Montgomery County	759	545	127	69	-	11	123	328	308	5.9
Dry Run CDP, Hamilton County	2 064	1 492	399	117	8	7	9	188	1 867	0.2
Dublin city	11 165	9 055	1 873	116	8	10	164	2 395	8 606	0.1
Delaware County (part)	1 432	1 067	349	4	-	10	11	194	1 227	-
Franklin County (part)	9 723	7 978	1 524	112	8	-	153	2 191	7 379	0.1
Union County (part)	10	10	-	-	-	-	-	10	-	-
Dunkirk village, Hardin County	369	278	66	3	-	-	9	90	270	3.5
Dupont village, Putnam County	84	-	23	23	-	-	2	21	61	3.6
East Canton village, Stark County	661	553	86	18	2	-	25	216	420	0.3
East Cleveland city, Cuyahoga County	11 210	8 623	1 982	18	229	140	3 680	4 814	2 716	3.6
Eastlake city, Lake County	8 007	6 991	746	149	28	45	412	2 591	5 004	0.4
East Liverpool city, Columbiana County	5 198	4 475	505	98	53	7	774	2 088	2 336	3.8
East Palestine city, Columbiana County	1 950	1 736	123	66	14	-	165	607	1 178	1.7
East Sparta village, Stark County	320	285	26	7	-	-	6	98	216	3.1
Eaton city, Preble County	3 212	1 713	1 384	22	28	-	255	1 164	1 793	3.3
Eaton Estates CDP, Lorain County	458	441	5	-	12	-	-	107	351	3.5
Edgerton village, Williams County	809	655	123	11	6	-	44	304	461	4.0
Edgewood CDP, Ashtabula County	2 066	1 905	105	32	9	9	129	747	1 190	3.8
Edison village, Morrow County	156	137	9	3	7	-	5	45	106	1.9
Edon village, Williams County	358	226	42	55	11	-	21	114	223	2.5
Eldorado village, Preble County	206	138	57	6	3	-	14	34	158	2.9
Elgin village, Van Wert County	16	-	-	7	1	-	2	2	12	-
Elida village, Allen County	702	638	52	5	4	-	25	186	491	1.3
Elmore village	584	494	77	-	-	-	44	174	366	1.0
Ottawa County (part)	584	494	77	-	-	-	44	174	366	1.0
Sandusky County (part)	-	-	-	-	-	-	-	-	-	(X)
Elmwood Place village, Hamilton County	1 061	874	143	8	3	14	205	491	365	7.1
Elyria city, Lorain County	22 419	17 675	3 973	75	249	94	1 876	8 753	11 790	1.9
Empire village, Jefferson County	120	61	43	16	-	-	4	57	59	7.5
Englewood city, Montgomery County	5 074	3 198	1 776	19	25	20	324	1 698	3 052	1.0
Enon village, Clark County	1 128	884	183	45	8	-	28	324	776	1.5

Table 22. **Fuels and Equipment Characteristics: 2000**—Con.

[Data based on a sample (except Tables 65-68). For information on confidentiality protection, coverage, sampling error, and nonsampling error, see Appendix G.
For location of definitions, see "How to Use This Census Report"]

State County Place	Occupied housing units	House heating fuel					Vehicles available			Percent no telephone service available
		Utility gas	Electricity	Fuel oil, kerosene, etc.	Coal or coke, wood, solar energy, or other fuel	None	None	1	2 or more	
PLACE—Con.										
Euclid city, Cuyahoga County	24 353	20 540	3 114	34	315	160	3 197	11 376	9 780	0.9
Evendale village, Hamilton County	1 062	891	132	31	8	-	22	144	896	0.8
Fairborn city, Greene County	13 623	8 860	4 471	58	71	9	922	5 372	7 329	1.4
Fairfax village, Hamilton County	771	739	27	-	-	-	38	355	378	0.6
Fairfield city	16 955	6 409	9 091	1 009	23	26	612	5 542	10 801	0.5
Butler County (part)	16 955	6 409	9 091	1 009	23	26	612	5 542	10 801	0.5
Hamilton County (part)	-	-	-	-	-	-	-	-	-	(X)
Fairfield Beach CDP, Fairfield County	451	383	56	-	-	-	6	135	310	4.9
Fairlawn city, Summit County	3 001	2 774	210	8	-	-	122	1 063	1 816	0.6
Fairport Harbor village, Lake County	1 404	1 280	64	18	12	16	98	553	753	2.4
Fairview village	27	-	4	10	10	-	2	8	17	-
Belmont County (part)	-	-	-	-	-	-	-	-	-	(X)
Guernsey County (part)	27	-	4	10	10	-	2	8	17	-
Fairview Lanes CDP, Erie County	372	365	-	-	-	-	11	75	286	-
Fairview Park city, Cuyahoga County	7 856	6 864	817	25	71	45	559	3 100	4 197	0.6
Farmersville village, Montgomery County	342	254	57	23	-	-	6	89	247	-
Fayette village, Fulton County	541	434	83	9	-	-	35	199	307	3.5
Fayetteville village, Brown County	144	-	36	67	2	-	24	42	78	9.0
Felicity village, Clermont County	335	4	157	90	9	-	73	108	154	8.7
Findlay city, Hancock County	15 957	12 774	2 903	43	41	9	934	5 962	9 061	2.1
Finneytown CDP, Hamilton County	5 260	4 268	860	47	52	-	277	1 662	3 321	0.5
Five Points CDP, Warren County	750	330	320	57	6	-	-	104	646	-
Fletcher village, Miami County	188	4	43	57	2	-	2	47	139	3.2
Florida village, Henry County	101	85	10	4	2	-	2	40	59	4.0
Flushing village, Belmont County	389	301	44	31	5	-	36	148	205	3.3
Forest village, Hardin County	580	406	119	16	13	-	38	196	346	4.8
Forest Park city, Hamilton County	7 461	4 513	2 865	5	14	18	309	2 531	4 621	0.3
Forestville CDP, Hamilton County	4 362	2 529	1 625	156	18	-	360	1 304	2 698	0.4
Fort Jennings village, Putnam County	177	-	53	33	6	2	2	40	135	-
Fort Loramie village, Shelby County	486	420	57	5	-	-	15	142	329	0.8
Fort McKinley CDP, Montgomery County	1 538	1 240	262	9	27	-	107	633	798	2.9
Fort Recovery village, Mercer County	511	279	122	67	4	-	20	169	322	1.6
Fort Shawnee village, Allen County	1 564	1 179	286	18	-	-	29	443	1 092	2.2
Fostoria city	5 598	4 662	841	18	22	6	495	2 372	2 731	4.1
Hancock County (part)	1 309	1 067	234	-	-	-	98	523	688	0.9
Seneca County (part)	3 835	3 324	429	18	22	6	347	1 637	1 851	5.2
Wood County (part)	454	271	178	-	-	-	50	212	192	3.5
Frankfort village, Ross County	441	6	172	164	8	-	34	176	231	2.5
Franklin city, Warren County	4 573	2 979	1 321	156	13	28	339	1 580	2 654	3.0
Franklin Furnace CDP, Scioto County	534	197	253	12	-	-	24	222	288	1.1
Frazeysburg village, Muskingum County	482	385	77	5	4	3	52	163	267	3.1
Fredericksburg village, Wayne County	191	154	25	3	3	-	19	57	115	5.2
Fredericktown village, Knox County	1 031	866	126	-	15	-	82	369	580	2.9
Freeport village, Harrison County	178	76	40	42	10	-	25	75	78	6.2
Fremont city, Sandusky County	6 887	5 811	888	-	17	18	700	2 594	3 593	2.0
Fruit Hill CDP, Hamilton County	1 433	1 176	214	21	5	-	24	308	1 101	1.0
Fulton village, Morrow County	106	87	9	2	-	-	7	42	57	3.8
Fultonham village, Muskingum County	63	37	8	7	6	-	-	7	56	3.2
Gahanna city, Franklin County	11 925	9 981	1 866	43	6	-	392	3 025	8 508	0.6
Galena village, Delaware County	126	115	7	-	2	-	6	42	78	-
Galion city, Crawford County	4 863	4 270	500	24	26	-	381	1 816	2 666	5.5
Gallipolis city, Gallia County	1 899	1 567	268	-	18	-	368	760	771	3.9
Gambier village, Knox County	285	225	56	-	4	-	10	124	151	-
Gann village, Knox County	51	45	-	-	3	-	-	8	43	-
Garfield Heights city, Cuyahoga County	12 377	11 791	407	-	35	22	1 102	5 071	6 204	1.3
Garrettsville village, Portage County	931	674	184	47	7	8	38	299	594	0.8
Gates Mills village, Cuyahoga County	908	724	67	87	9	-	-	195	713	-
Geneva city, Ashtabula County	2 495	1 970	421	82	6	-	235	869	1 391	4.3
Geneva-on-the-Lake village, Ashtabula County	656	607	42	4	3	-	51	265	340	6.1
Genoa village, Ottawa County	859	786	45	13	6	-	44	315	500	0.5
Georgetown village, Brown County	1 577	609	631	228	28	-	215	510	852	2.7
Germantown village, Montgomery County	1 892	1 325	461	49	17	-	99	516	1 277	2.5
Gettysburg village, Darke County	191	126	51	5	3	-	7	50	134	1.0
Gibsonburg village, Sandusky County	956	805	121	4	13	-	60	332	564	2.4
Gilboa village, Putnam County	67	1	11	16	-	-	2	28	37	10.4
Girard city, Trumbull County	4 672	4 304	200	13	61	51	295	1 838	2 539	1.0
Glandorf village, Putnam County	277	195	71	6	-	-	4	65	208	-
Glendale village, Hamilton County	928	813	94	15	6	-	24	277	627	-
Glenford village, Perry County	70	64	6	-	-	-	4	24	42	4.3
Glenmont village, Holmes County	116	2	18	41	4	-	7	37	72	4.3
Glenmoor CDP, Columbiana County	869	493	150	155	-	-	18	292	559	2.9
Glenwillow village, Cuyahoga County	196	86	8	67	-	-	12	88	96	1.0
Gloria Glens Park village, Medina County	194	184	10	-	-	-	6	53	135	1.0
Glouster village, Athens County	773	670	66	7	8	-	111	274	388	11.3
Gnadenhutten village, Tuscarawas County	511	470	33	5	-	-	16	152	343	0.6
Golf Manor village, Hamilton County	1 751	1 409	240	13	42	17	248	741	762	1.0
Gordon village, Darke County	76	65	8	-	2	-	-	22	54	2.6
Grafton village, Lorain County	816	697	102	10	-	-	48	227	541	1.7
Grand Rapids village, Wood County	401	300	18	16	2	-	27	124	250	1.5
Grand River village, Lake County	112	105	3	4	-	-	4	40	68	9.8
Grandview CDP, Hamilton County	487	92	106	186	16	-	21	159	307	3.3
Grandview Heights city, Franklin County	2 977	2 825	123	-	19	-	114	1 292	1 571	0.3
Granville village, Licking County	1 305	1 071	175	15	22	-	43	439	823	0.8
Granville South CDP, Licking County	419	333	78	-	-	-	10	97	312	-

Table 22. **Fuels and Equipment Characteristics: 2000**—Con.

[Data based on a sample (except Tables 65-68). For information on confidentiality protection, coverage, sampling error, and nonsampling error, see Appendix G.
For location of definitions, see "How to Use This Census Report"]

State County Place	Occupied housing units	House heating fuel					Vehicles available			Percent no telephone service available
		Utility gas	Electricity	Fuel oil, kerosene, etc.	Coal or coke, wood, solar energy, or other fuel	None	None	1	2 or more	
PLACE—Con.										
Gratiot village	73	69	3	1	-	-	-	14	59	-
Licking County (part)	39	38	-	1	-	-	-	8	31	-
Muskingum County (part)	34	31	3	-	-	-	-	6	28	-
Gratis village, Preble County	341	2	149	91	12	-	11	95	235	-
Graysville village, Monroe County	43	43	-	-	-	-	2	12	29	-
Green city, Summit County	8 742	7 596	619	373	74	-	328	2 096	6 318	0.4
Green Camp village, Marion County	131	115	14	-	2	-	6	31	94	-
Greenfield city, Highland County	1 974	1 538	376	23	11	-	258	741	975	4.7
Greenhills village, Hamilton County	1 633	1 310	186	102	11	-	56	579	998	0.4
Green Meadows CDP, Clark County	921	821	69	23	8	-	8	259	654	-
Green Springs village	440	399	16	3	2	-	18	150	272	3.0
Sandusky County (part)	192	179	2	-	-	-	3	69	120	2.6
Seneca County (part)	248	220	14	3	2	-	15	81	152	3.2
Greentown CDP, Stark County	1 012	942	37	24	9	-	-	163	849	-
Greenville city, Darke County	5 628	3 769	1 706	14	13	-	529	2 363	2 736	2.8
Greenwich village, Huron County	579	434	109	8	11	2	40	204	335	5.7
Groesbeck CDP, Hamilton County	2 773	1 809	814	120	12	-	103	1 011	1 659	1.6
Grove City city, Franklin County	10 247	8 268	1 837	39	13	-	540	3 100	6 607	0.4
Groveport village, Franklin County	1 586	1 383	162	34	-	-	77	541	968	1.8
Grover Hill village, Paulding County	165	5	54	14	6	-	6	51	108	4.8
Hamden village, Vinton County	352	262	74	2	6	-	37	104	211	6.5
Hamersville village, Brown County	185	101	42	31	2	-	8	47	130	1.1
Hamilton city, Butler County	24 199	18 771	4 113	503	271	120	3 047	8 830	12 322	3.8
Hamler village, Henry County	231	170	50	4	3	-	9	68	154	6.5
Hanging Rock village, Lawrence County	118	55	46	5	-	-	8	30	80	1.7
Hanover village, Licking County	309	269	23	-	9	-	13	49	247	1.0
Hanoverton village, Columbiana County	161	127	12	11	7	-	11	35	115	-
Harbor Hills CDP, Licking County	582	536	7	-	20	10	-	228	354	5.2
Harbor View village, Lucas County	37	2	-	5	2	-	7	7	23	8.1
Harpster village, Wyandot County	89	69	8	-	5	-	-	27	62	-
Harrisburg village	136	88	13	26	2	-	2	39	95	-
Franklin County (part)	133	88	13	23	2	-	2	39	92	-
Pickaway County (part)	3	-	-	3	-	-	-	-	3	-
Harrison city, Hamilton County	2 687	1 311	1 270	55	21	22	146	867	1 674	2.2
Harrisville village, Harrison County	104	-	12	84	2	-	6	33	65	-
Harrod village, Allen County	174	160	8	-	-	-	7	46	121	2.9
Hartford village, Licking County	147	130	15	2	-	-	4	45	98	6.8
Hartville village, Stark County	877	701	142	15	3	6	41	321	515	0.8
Harveysburg village, Warren County	193	12	56	42	2	-	10	47	136	3.6
Haskins village, Wood County	240	225	9	-	2	-	-	67	173	-
Haviland village, Paulding County	67	53	6	-	4	-	1	15	51	10.4
Hayesville village, Ashland County	132	118	7	2	5	-	7	34	91	7.6
Heath city, Licking County	3 425	2 689	612	20	50	6	289	1 011	2 125	1.3
Hebron village, Licking County	879	660	197	4	11	2	51	345	483	1.9
Helena village, Sandusky County	97	93	2	-	2	-	5	25	67	2.1
Hemlock village, Perry County	45	31	4	-	10	-	5	4	36	6.7
Hicksville village, Defiance County	1 471	996	441	17	-	-	52	570	849	7.7
Higginsport village, Brown County	111	2	33	41	-	-	8	43	60	7.2
Highland village, Highland County	108	82	13	2	5	-	2	19	87	5.6
Highland Heights city, Cuyahoga County	2 779	2 715	40	8	-	-	51	498	2 230	-
Highland Hills village, Cuyahoga County	267	210	52	-	-	-	53	122	92	9.0
Hilliard city, Franklin County	8 532	7 470	988	17	26	-	266	1 941	6 325	0.4
Hills and Dales village, Stark County	113	106	7	-	-	-	-	24	89	-
Hillsboro city, Highland County	2 676	1 472	1 043	96	15	17	386	1 206	1 084	1.8
Hilltop CDP, Trumbull County	208	192	-	7	-	-	-	31	177	3.8
Hiram village, Portage County	243	210	17	11	-	-	6	99	138	1.2
Holgate village, Henry County	442	377	43	10	1	2	30	156	256	3.2
Holiday City village, Williams County	17	4	8	-	-	-	2	8	7	-
Holiday Valley CDP, Clark County	576	527	36	8	-	-	6	121	449	-
Holland village, Lucas County	534	488	28	8	5	-	75	215	244	1.3
Hollansburg village, Darke County	92	84	2	-	2	-	4	31	57	4.3
Holloway village, Belmont County	139	2	17	91	10	-	4	45	90	7.9
Holmesville village, Holmes County	151	135	12	2	-	-	12	33	106	8.6
Hopedale village, Harrison County	384	275	50	28	6	-	39	86	259	0.3
Howland Center CDP, Trumbull County	2 497	2 364	73	-	-	-	79	684	1 734	-
Hoytville village, Wood County	97	93	2	2	-	-	2	15	80	11.3
Hubbard city, Trumbull County	3 450	3 126	236	31	7	-	320	1 143	1 987	0.3
Huber Heights city	14 403	9 207	4 686	342	5	17	504	4 113	9 786	0.5
Miami County (part)	23	-	15	8	-	-	-	15	8	30.4
Montgomery County (part)	14 380	9 207	4 671	334	5	17	504	4 098	9 778	0.5
Huber Ridge CDP, Franklin County	1 736	1 610	114	-	-	-	61	456	1 219	-
Hudson city, Summit County	7 352	6 641	399	215	10	-	178	1 196	5 978	0.1
Hunter CDP, Warren County	703	544	92	67	-	-	28	126	549	-
Hunting Valley village	286	228	19	35	-	-	-	31	255	-
Cuyahoga County (part)	229	188	12	25	-	-	-	22	207	-
Geauga County (part)	57	40	7	10	-	-	-	9	48	-
Huntsville village, Logan County	172	157	4	3	4	-	4	54	114	1.2
Huron city, Erie County	3 311	2 543	723	7	18	-	84	1 089	2 138	0.2
Independence city, Cuyahoga County	2 714	2 597	78	13	17	-	140	765	1 809	-
Irondale village, Jefferson County	143	89	12	35	2	-	22	40	81	3.5
Ironton city, Lawrence County	4 926	3 749	1 010	14	27	18	775	1 984	2 167	4.4
Ithaca village, Darke County	35	31	2	-	2	-	-	10	25	8.6
Jackson city, Jackson County	2 655	1 974	600	6	41	7	354	976	1 325	4.0
Jacksonburg village, Butler County	22	-	4	14	-	-	-	9	13	-

Table 22. **Fuels and Equipment Characteristics: 2000**—Con.

[Data based on a sample (except Tables 65-68). For information on confidentiality protection, coverage, sampling error, and nonsampling error, see Appendix G.
For location of definitions, see "How to Use This Census Report"]

State County Place	Occupied housing units	House heating fuel					Vehicles available			Percent no telephone service available
		Utility gas	Electricity	Fuel oil, kerosene, etc.	Coal or coke, wood, solar energy, or other fuel	None	None	1	2 or more	
PLACE—Con.										
Jackson Center village, Shelby County	536	378	139	6	4	-	22	184	330	3.9
Jacksonville village, Athens County	227	201	24	-	-	-	28	86	113	5.3
Jamestown village, Greene County	749	566	160	8	2	-	70	252	427	1.5
Jefferson village, Ashtabula County	1 403	1 077	322	4	-	-	101	525	777	2.4
Jeffersonville village, Fayette County	521	307	194	6	2	-	61	193	267	7.7
Jenera village, Hancock County	94	9	17	8	3	-	2	40	52	2.1
Jeromesville village, Ashland County	198	171	18	2	7	-	6	70	122	1.0
Jerry City village, Wood County	159	145	-	-	2	-	6	38	115	5.0
Jerusalem village, Monroe County	78	73	3	-	-	-	9	16	53	-
Jewett village, Harrison County	297	227	38	19	2	-	18	103	176	3.4
Johnstown village, Licking County	1 386	1 007	347	-	-	12	114	486	786	2.4
Junction City village, Perry County	304	242	47	8	2	-	32	104	168	8.2
Kalida village, Putnam County	390	155	189	29	4	-	17	103	270	-
Kelleys Island village, Erie County	183	6	68	22	13	-	20	51	112	1.1
Kent city, Portage County	9 799	7 691	1 703	92	96	39	818	4 076	4 905	2.2
Kenton city, Hardin County	3 506	2 643	793	8	7	19	396	1 435	1 675	5.9
Kenwood CDP, Hamilton County	3 281	2 459	646	88	16	32	378	1 194	1 709	0.2
Kettering city	25 675	20 954	4 345	43	101	79	1 538	10 002	14 135	0.7
Greene County (part)	-	-	-	-	-	-	-	-	-	(X)
Montgomery County (part)	25 675	20 954	4 345	43	101	79	1 538	10 002	14 135	0.7
Kettlersville village, Shelby County	61	-	18	16	-	-	2	13	46	6.6
Killbuck village, Holmes County	360	277	71	2	8	-	18	159	183	3.9
Kimbolton village, Guernsey County	51	4	22	12	-	-	4	14	33	-
Kingston village, Ross County	438	360	73	-	2	-	33	156	249	2.5
Kipton village, Lorain County	107	96	3	2	2	-	4	23	80	3.7
Kirby village, Wyandot County	53	47	4	-	-	-	2	11	40	-
Kirkersville village, Licking County	170	131	17	12	2	-	14	25	131	5.9
Kirtland city, Lake County	2 446	1 983	200	213	31	-	57	505	1 884	1.0
Kirtland Hills village, Lake County	224	139	25	44	4	-	4	33	187	-
La Croft CDP, Columbiana County	561	355	80	120	6	-	19	220	322	0.7
Lafayette village, Allen County	113	102	2	-	2	-	8	27	78	1.8
Lagrange village, Lorain County	626	516	95	-	15	-	17	131	478	2.2
Lake Darby CDP, Franklin County	1 157	419	712	20	-	6	10	117	1 030	-
Lakeline village, Lake County	66	61	-	5	-	-	3	15	48	-
Lakemore village, Summit County	991	937	37	12	-	-	21	338	632	1.1
Lakeview village, Logan County	436	351	51	-	6	-	20	169	247	8.0
Lakewood city, Cuyahoga County	26 693	23 166	2 303	53	617	239	3 620	12 363	10 710	0.9
Lancaster city, Fairfield County	14 834	11 631	2 983	113	38	-	1 405	5 507	7 922	1.9
Landen CDP, Warren County	4 899	1 557	2 994	302	-	-	64	1 249	3 586	0.3
La Rue village, Marion County	312	220	78	7	3	-	28	88	196	2.9
Latty village, Paulding County	77	3	28	15	-	-	7	23	47	7.8
Laura village, Miami County	179	4	40	79	6	-	8	36	135	2.2
Laurelville village, Hocking County	253	178	70	-	-	-	45	86	122	7.5
Lawrenceville village, Clark County	108	104	4	-	-	-	5	26	77	-
Leavittsburg CDP, Trumbull County	812	758	25	4	13	-	34	281	497	5.7
Lebanon city, Warren County	5 870	4 032	1 615	113	34	13	338	1 952	3 580	1.1
Leesburg village, Highland County	499	325	135	22	6	-	35	165	299	6.2
Leesville village, Carroll County	75	58	5	6	2	-	9	8	58	6.7
Leetonia village, Columbiana County	772	625	88	35	12	-	42	174	556	0.9
Leipsic village, Putnam County	816	529	235	20	-	-	60	249	507	2.6
Lewisburg village, Preble County	669	407	235	2	8	4	22	209	438	3.0
Lewisville village, Monroe County	90	87	-	1	2	-	8	31	51	2.2
Lexington village, Richland County	1 634	1 263	337	34	-	-	31	562	1 041	0.6
Liberty Center village, Henry County	426	397	17	5	2	-	24	125	277	0.9
Lima city, Allen County	15 441	12 707	2 422	76	49	25	2 152	6 379	6 910	6.4
Limaville village, Stark County	75	66	-	9	-	-	-	13	62	2.7
Lincoln Heights village, Hamilton County	1 593	1 109	351	11	8	100	383	761	449	4.7
Lincoln Village CDP, Franklin County	4 055	3 644	334	5	4	-	544	1 424	2 087	2.1
Lindsey village, Sandusky County	196	93	30	32	7	-	4	48	144	1.0
Linndale village, Cuyahoga County	61	58	-	-	-	-	7	36	18	4.9
Lisbon village, Columbiana County	1 120	1 021	86	7	-	6	126	391	603	3.6
Lithopolis village, Fairfield County	233	138	65	18	3	-	12	68	153	-
Lockbourne village, Franklin County	106	2	8	68	-	-	14	19	73	4.7
Lockington village, Shelby County	77	-	10	9	7	-	-	21	56	5.2
Lockland village, Hamilton County	1 617	1 251	326	-	20	6	344	665	608	2.7
Lodi village, Medina County	1 282	937	305	20	3	-	94	517	671	2.0
Logan city, Hocking County	2 880	2 396	437	7	17	-	359	1 084	1 437	4.2
Logan Elm Village CDP, Pickaway County	402	73	303	-	5	-	24	130	248	1.5
London city, Madison County	3 593	2 559	955	32	12	4	409	1 384	1 800	4.3
Lorain city, Lorain County	26 407	21 837	3 820	60	276	110	2 904	10 274	13 229	2.3
Lordstown village, Trumbull County	1 412	944	215	128	17	-	64	351	997	0.4
Lore City village, Guernsey County	131	124	3	2	-	-	9	54	68	3.1
Loudonville village	1 240	1 150	48	-	5	-	90	410	740	1.0
Ashland County (part)	1 208	1 124	42	-	5	-	90	410	708	0.7
Holmes County (part)	32	26	6	-	-	-	-	-	32	12.5
Louisville city, Stark County	3 493	2 789	633	32	18	-	169	1 084	2 240	0.7
Loveland city	4 583	2 704	1 236	500	60	29	287	1 471	2 825	0.5
Clermont County (part)	757	406	186	155	-	-	51	232	474	-
Hamilton County (part)	3 750	2 222	1 050	345	60	29	236	1 239	2 275	0.6
Warren County (part)	76	76	-	-	-	-	-	-	76	-
Loveland Park CDP	639	129	184	260	16	-	18	77	544	3.1
Hamilton County (part)	115	54	18	43	-	-	-	7	108	-
Warren County (part)	524	75	166	217	16	-	18	70	436	3.8

Table 22. **Fuels and Equipment Characteristics: 2000**—Con.

[Data based on a sample (except Tables 65-68). For information on confidentiality protection, coverage, sampling error, and nonsampling error, see Appendix G.
For location of definitions, see "How to Use This Census Report"]

State County Place	Occupied housing units	House heating fuel					Vehicles available			Percent no telephone service available
		Utility gas	Electricity	Fuel oil, kerosene, etc.	Coal or coke, wood, solar energy, or other fuel	None	None	1	2 or more	
PLACE—Con.										
Lowell village, Washington County	249	236	8	-	3	-	27	91	131	1.6
Lowellville village, Mahoning County	520	459	57	2	-	-	74	174	272	1.0
Lower Salem village, Washington County	41	39	-	2	-	-	5	8	28	-
Lucas village, Richland County	242	208	28	4	-	-	12	67	163	0.8
Lucasville CDP, Scioto County	603	299	204	20	6	-	105	182	316	15.3
Luckey village, Wood County	356	313	34	4	2	-	10	86	260	-
Ludlow Falls village, Miami County	77	64	10	3	-	-	10	23	44	-
Lynchburg village	519	2	200	193	10	-	51	152	316	4.8
Clinton County (part)	-	-	-	-	-	-	-	-	-	(X)
Highland County (part)	519	2	200	193	10	-	51	152	316	4.8
Lyndhurst city, Cuyahoga County	6 642	6 238	335	5	31	-	275	2 594	3 773	0.2
Lyons village, Fulton County	215	199	11	5	-	-	8	71	136	7.0
McArthur village, Vinton County	791	543	214	8	12	-	91	320	380	9.4
McClure village, Henry County	289	252	6	3	2	-	5	67	217	1.4
McComb village, Hancock County	590	440	113	15	2	2	15	168	407	1.7
McConnelsville village, Morgan County	808	633	163	5	-	-	138	311	359	3.5
McDonald village, Trumbull County	1 305	1 186	99	6	14	-	58	322	925	-
Macedonia city, Summit County	3 281	3 136	70	59	-	-	81	690	2 510	-
McGuffey village, Hardin County	192	178	2	-	2	2	29	72	91	20.3
Mack North CDP, Hamilton County	1 132	663	176	206	3	-	5	159	968	-
Macksburg village, Washington County	82	69	3	-	10	-	16	16	50	9.8
Mack South CDP, Hamilton County	1 923	1 563	240	90	10	-	9	238	1 676	-
Madeira city, Hamilton County	3 428	2 979	184	244	-	21	119	948	2 361	-
Madison village, Lake County	1 107	886	194	3	20	-	32	330	745	0.5
Magnetic Springs village, Union County	125	106	12	-	7	-	18	35	72	16.0
Magnolia village	380	339	27	5	4	-	15	105	260	0.8
Carroll County (part)	127	118	5	2	2	-	3	43	81	2.4
Stark County (part)	253	221	22	3	2	-	12	62	179	-
Maineville village, Warren County	364	225	98	34	-	-	36	90	238	-
Malinta village, Henry County	114	102	8	2	-	-	2	46	66	1.8
Malta village, Morgan County	283	223	35	11	6	-	32	106	145	6.4
Malvern village, Carroll County	538	366	129	18	7	-	49	205	284	2.6
Manchester village, Adams County	878	616	204	23	8	-	112	359	407	13.8
Mansfield city, Richland County	20 241	16 705	2 982	196	143	40	2 415	8 284	9 542	4.9
Mantua village, Portage County	441	360	59	11	4	-	11	143	287	0.7
Maple Heights city, Cuyahoga County	10 489	9 768	499	-	108	24	798	4 330	5 361	0.9
Maple Ridge CDP, Mahoning County	379	327	26	9	9	-	8	119	252	8.7
Maplewood Park CDP, Trumbull County	105	77	-	18	-	-	7	35	63	-
Marble Cliff village, Franklin County	299	282	15	-	-	-	17	139	143	1.3
Marblehead village, Ottawa County	331	185	54	51	2	-	4	109	218	1.8
Marengo village, Morrow County	126	4	21	36	3	-	11	36	79	4.0
Mariemont village, Hamilton County	1 480	1 330	77	-	33	16	83	612	785	-
Marietta city, Washington County	5 893	5 066	734	12	25	7	726	2 365	2 802	3.6
Marion city, Marion County	13 562	11 852	1 345	32	111	31	1 657	5 149	6 756	5.1
Marseilles village, Wyandot County	50	3	5	19	6	-	4	18	28	10.0
Marshallville village, Wayne County	304	269	26	4	3	-	14	62	228	1.6
Martinsburg village, Knox County	69	60	-	3	-	-	5	21	43	11.6
Martins Ferry city, Belmont County	3 180	2 548	485	73	43	18	545	1 377	1 258	4.3
Martinsville village, Clinton County	156	6	31	78	4	-	6	32	118	1.3
Marysville city, Union County	5 538	4 290	1 092	13	60	8	338	1 863	3 337	2.6
Mason city, Warren County	7 796	4 740	2 654	293	37	10	230	1 996	5 570	0.3
Massillon city, Stark County	12 644	11 412	928	77	129	6	1 157	4 523	6 964	1.8
Masury CDP, Trumbull County	1 059	982	48	14	-	7	36	414	609	-
Matamoras village, Washington County	410	278	128	2	-	-	55	133	222	2.4
Maumee city, Lucas County	6 336	5 552	688	29	41	7	265	2 342	3 729	0.7
Mayfield village, Cuyahoga County	1 409	1 307	62	24	-	-	58	385	966	-
Mayfield Heights city, Cuyahoga County	9 848	7 941	1 458	43	238	46	1 182	4 766	3 900	0.3
Mechanicsburg village, Champaign County	714	499	142	37	5	-	59	228	427	4.6
Medina city, Medina County	9 407	7 244	1 949	25	44	25	658	2 827	5 922	0.3
Melrose village, Paulding County	107	2	34	16	3	-	-	32	75	1.9
Mendon village, Mercer County	263	7	68	32	3	-	16	64	183	3.8
Mentor city, Lake County	18 797	16 235	1 866	464	75	57	553	5 109	13 135	0.3
Mentor-on-the-Lake city, Lake County	3 304	2 919	332	6	26	7	154	1 179	1 971	0.6
Metamora village, Fulton County	197	169	9	9	6	2	13	50	134	1.0
Meyers Lake village, Stark County	311	293	16	2	-	-	11	135	165	-
Miamisburg city, Montgomery County	7 515	5 017	2 251	115	39	-	548	2 321	4 646	1.4
Middleburg Heights city, Cuyahoga County	6 705	5 836	719	6	98	15	358	2 652	3 695	-
Middlefield village, Geauga County	951	669	193	67	10	-	98	384	469	1.1
Middle Point village, Van Wert County	231	137	52	10	12	-	12	60	159	2.6
Middleport village, Meigs County	1 099	697	348	14	7	-	225	392	482	9.2
Middletown city	21 515	15 528	5 007	403	109	77	2 103	8 293	11 119	3.2
Butler County (part)	20 603	15 040	4 711	326	109	77	2 093	7 873	10 637	3.3
Warren County (part)	912	488	296	77	-	-	10	420	482	-
Midland village, Clinton County	106	2	27	47	6	-	5	31	70	3.8
Midvale village, Tuscarawas County	209	171	23	14	-	-	20	74	115	2.9
Midway village, Madison County	110	94	10	-	-	-	8	34	68	-
Mifflin village, Ashland County	64	57	4	-	1	-	5	22	37	-
Milan village	553	516	25	-	2	-	23	140	390	0.9
Erie County (part)	383	364	15	-	2	-	17	123	243	0.5
Huron County (part)	170	152	10	-	-	-	6	17	147	1.8
Milford city	3 011	1 248	1 134	371	116	28	435	1 265	1 311	3.0
Clermont County (part)	2 998	1 243	1 134	363	116	28	435	1 254	1 309	3.0
Hamilton County (part)	13	5	-	8	-	-	-	11	2	-

Table 22. **Fuels and Equipment Characteristics: 2000**—Con.

[Data based on a sample (except Tables 65-68). For information on confidentiality protection, coverage, sampling error, and nonsampling error, see Appendix G.
For location of definitions, see "How to Use This Census Report"]

State County Place	Occupied housing units	House heating fuel					Vehicles available			Percent no telephone service available
		Utility gas	Electricity	Fuel oil, kerosene, etc.	Coal or coke, wood, solar energy, or other fuel	None	None	1	2 or more	
PLACE—Con.										
Milford Center village, Union County	233	178	27	19	5	-	9	75	149	4.3
Millbury village, Wood County	413	340	54	8	3	-	12	107	294	0.7
Milledgeville village, Fayette County	42	2	8	18	-	-	-	14	28	4.8
Miller City village, Putnam County	45	-	15	10	-	-	-	20	25	-
Millersburg village, Holmes County	1 213	909	224	21	11	3	119	467	627	4.5
Millersport village, Fairfield County	403	311	88	2	2	-	10	174	219	2.0
Millville village, Butler County	307	101	123	56	6	-	8	80	219	1.0
Milton Center village, Wood County	72	7	-	-	3	-	4	20	48	12.5
Miltonsburg village, Monroe County	6	5	-	-	-	-	-	-	6	-
Mineral City village, Tuscarawas County	308	260	27	17	2	-	13	72	223	1.9
Mineral Ridge CDP	1 351	1 015	289	39	8	-	55	410	886	0.5
Mahoning County (part)	440	339	92	9	-	-	17	82	341	-
Trumbull County (part)	911	676	197	30	8	-	38	328	545	0.8
Minerva village	1 585	1 290	255	14	9	4	51	638	896	1.4
Carroll County (part)	719	582	108	14	2	-	19	346	354	2.2
Columbiana County (part)	-	-	-	-	-	-	-	-	-	(X)
Stark County (part)	866	708	147	-	7	4	32	292	542	0.7
Minerva Park village, Franklin County	522	489	23	10	-	-	2	125	395	-
Mingo Junction village, Jefferson County	1 546	1 279	160	79	7	-	176	567	803	0.3
Minster village, Auglaize County	1 005	856	107	3	10	-	27	286	692	0.5
Mogadore village	1 477	1 446	16	7	8	-	25	358	1 094	0.5
Portage County (part)	381	381	-	-	-	-	-	97	284	-
Summit County (part)	1 096	1 065	16	7	8	-	25	261	810	0.7
Monfort Heights East CDP, Hamilton County	1 568	897	633	29	-	-	66	524	978	2.0
Monfort Heights South CDP, Hamilton County	1 670	1 367	228	56	-	-	33	381	1 256	-
Monroe city	2 692	1 302	1 073	268	17	-	115	586	1 991	0.7
Butler County (part)	2 678	1 294	1 073	262	17	-	115	586	1 977	0.7
Warren County (part)	14	8	-	6	-	-	-	-	14	-
Monroeville village, Huron County	527	395	122	1	-	-	4	178	345	1.9
Montezuma village, Mercer County	62	57	5	-	-	-	-	17	45	4.8
Montgomery city, Hamilton County	3 620	2 865	646	109	-	-	55	768	2 797	-
Montpelier village, Williams County	1 740	1 429	266	10	15	-	112	643	985	5.4
Montrose-Ghent CDP, Summit County	1 916	1 703	118	89	6	-	31	318	1 567	-
Moraine city, Montgomery County	2 835	1 331	976	120	49	-	233	1 071	1 531	2.8
Moreland Hills village, Cuyahoga County	1 295	1 156	46	93	-	-	14	226	1 055	-
Morral village, Marion County	154	137	13	2	-	-	1	57	96	-
Morristown village, Belmont County	121	103	4	4	8	-	6	36	79	1.7
Morrow village, Warren County	452	247	119	64	6	-	64	156	232	8.6
Moscow village, Clermont County	94	-	16	29	5	-	7	38	49	1.1
Mount Blanchard village, Hancock County	195	164	27	-	4	-	8	53	134	4.6
Mount Carmel CDP, Clermont County	1 702	865	573	201	20	18	150	571	981	1.3
Mount Cory village, Hancock County	78	5	25	18	-	-	2	17	59	5.1
Mount Eaton village, Wayne County	93	73	12	5	-	-	16	18	59	4.3
Mount Gilead village, Morrow County	1 327	1 075	190	22	10	-	147	440	740	2.7
Mount Healthy city, Hamilton County	3 253	2 433	642	52	31	47	419	1 465	1 369	0.7
Mount Healthy Heights CDP, Hamilton County	1 315	923	369	15	-	-	48	395	872	0.6
Mount Orab village, Brown County	882	336	342	118	19	-	66	319	497	1.1
Mount Pleasant village, Jefferson County	209	4	58	135	4	-	13	54	142	-
Mount Repose CDP, Clermont County	1 510	585	709	161	-	5	46	321	1 143	-
Mount Sterling village, Madison County	780	529	239	9	-	-	79	309	392	3.6
Mount Vernon city, Knox County	6 209	4 958	1 108	31	23	8	548	2 656	3 005	3.3
Mount Victory village, Hardin County	247	200	29	-	-	-	10	86	151	6.9
Mowrystown village, Highland County	136	-	25	77	7	-	13	41	82	3.7
Mulberry CDP, Clermont County	1 161	352	742	47	9	-	45	355	761	-
Munroe Falls city, Summit County	1 956	1 763	167	6	20	-	25	489	1 442	0.7
Murray City village, Hocking County	189	165	13	-	3	-	18	69	102	10.6
Mutual village, Champaign County	44	2	11	11	1	-	4	15	25	-
Napoleon city, Henry County	3 797	3 278	483	14	6	-	226	1 427	2 144	3.2
Nashville village, Holmes County	67	-	9	35	6	-	-	26	41	-
Navarre village, Stark County	608	505	64	18	11	-	53	255	300	1.3
Neffs CDP, Belmont County	445	227	69	89	17	-	30	140	275	1.6
Nellie village, Coshocton County	50	23	14	10	3	-	3	7	40	-
Nelsonville city, Athens County	2 051	1 231	697	40	34	19	237	875	939	8.1
Nevada village, Wyandot County	307	270	15	6	6	-	18	108	181	2.0
Neville village, Clermont County	45	-	12	17	2	-	-	12	33	-
New Albany village, Franklin County	1 261	958	165	90	9	-	12	206	1 043	-
New Alexandria village, Jefferson County	82	61	14	7	-	-	12	16	54	2.4
Newark city, Licking County	19 332	15 665	3 321	65	89	-	2 039	7 210	10 083	2.6
New Athens village, Harrison County	141	90	9	26	14	-	12	46	83	1.4
New Bavaria village, Henry County	35	-	3	2	2	-	-	14	21	8.6
New Bloomington village, Marion County	196	141	20	2	9	-	4	44	148	8.2
New Boston village, Scioto County	1 066	787	251	-	6	-	262	390	414	6.3
New Bremen village, Auglaize County	1 080	855	171	12	8	-	28	326	726	1.1
Newburgh Heights village, Cuyahoga County	1 052	1 020	15	-	-	-	143	458	451	2.0
New Carlisle city, Clark County	2 200	1 843	329	5	9	-	174	651	1 375	1.2
Newcomerstown village, Tuscarawas County	1 644	1 268	316	44	-	-	168	626	850	2.2
New Concord village, Muskingum County	683	415	245	8	6	2	54	267	362	3.4
New Franklin village, Summit County	880	838	8	26	4	-	13	226	641	0.2
New Holland village	308	190	83	18	-	-	26	96	186	6.8
Fayette County (part)	40	32	4	-	-	-	2	9	29	7.5
Pickaway County (part)	268	158	79	18	-	-	24	87	157	6.7

Table 22. **Fuels and Equipment Characteristics: 2000**—Con.

[Data based on a sample (except Tables 65-68). For information on confidentiality protection, coverage, sampling error, and nonsampling error, see Appendix G.
For location of definitions, see "How to Use This Census Report"]

State County Place	Occupied housing units	House heating fuel					Vehicles available			Percent no telephone service available
		Utility gas	Electricity	Fuel oil, kerosene, etc.	Coal or coke, wood, solar energy, or other fuel	None	None	1	2 or more	
PLACE—Con.										
New Knoxville village, Auglaize County	344	312	21	-	6	-	6	113	225	-
New Lebanon village, Montgomery County	1 588	1 114	388	40	-	-	65	459	1 064	0.6
New Lexington city, Perry County	1 840	1 314	465	10	25	8	260	676	904	5.8
New London village, Huron County	1 035	801	176	13	14	-	115	364	556	4.6
New Madison village, Darke County	348	271	64	4	7	-	9	112	227	2.6
New Miami village, Butler County	881	724	81	62	-	-	76	295	510	5.2
New Middletown village, Mahoning County	690	601	59	15	9	2	38	218	434	-
New Paris village, Preble County	714	509	143	22	6	-	44	272	398	4.9
New Philadelphia city, Tuscarawas County	7 360	6 063	1 204	33	8	-	739	2 639	3 982	2.2
New Richmond village, Clermont County	776	394	178	133	9	4	48	269	459	3.2
New Riegel village, Seneca County	104	100	4	-	-	-	6	45	53	2.9
New Rome village, Franklin County	28	28	-	-	-	-	3	15	10	-
New Straitsville village, Perry County	316	233	47	6	10	2	32	109	175	5.4
Newton Falls village, Trumbull County	2 190	1 683	363	79	17	-	128	916	1 146	1.3
Newtonsville village, Clermont County	151	1	45	69	5	-	8	35	108	4.0
Newtown village, Hamilton County	930	799	93	29	9	-	52	213	665	-
New Vienna village, Clinton County	495	282	172	25	5	-	37	201	257	4.4
New Washington village, Crawford County	396	334	33	4	15	-	17	118	261	0.8
New Waterford village, Columbiana County	560	327	200	24	3	-	38	165	357	2.1
New Weston village, Darke County	49	-	-	13	-	-	2	15	32	12.2
Ney village, Defiance County	138	102	13	15	-	-	-	35	103	5.1
Niles city, Trumbull County	8 864	7 665	940	30	162	42	704	3 534	4 626	1.6
North Baltimore village, Wood County	1 257	1 005	213	8	16	-	92	360	805	2.6
North Bend village, Hamilton County	255	175	44	26	-	4	28	77	150	2.7
Northbrook CDP, Hamilton County	4 209	2 970	1 215	7	-	-	185	1 588	2 436	0.6
North Canton city, Stark County	7 166	5 947	1 095	33	29	8	309	2 954	3 903	0.3
North College Hill city, Hamilton County	4 198	3 269	869	-	27	-	412	1 777	2 009	1.4
North Fairfield village, Huron County	177	-	13	51	5	-	1	38	138	-
Northfield village, Summit County	1 573	1 408	140	6	-	-	115	526	932	1.0
North Fork Village CDP, Ross County	710	403	291	16	-	-	40	315	355	0.8
Northgate CDP, Hamilton County	2 726	1 919	627	162	6	-	125	589	2 012	0.3
North Hampton village, Clark County	57	47	4	-	-	-	-	8	49	7.0
North Kingsville village, Ashtabula County	1 028	791	81	119	16	-	27	283	718	0.4
North Lewisburg village, Champaign County	603	79	269	42	13	-	26	190	387	3.6
North Madison CDP, Lake County	3 060	2 634	374	28	15	-	97	855	2 108	2.5
North Olmsted city, Cuyahoga County	13 517	12 381	861	21	79	49	623	4 497	8 397	0.3
North Perry village, Lake County	303	292	4	2	2	-	8	72	223	-
North Randall village, Cuyahoga County	473	236	215	-	15	7	81	262	130	2.5
Northridge CDP, Clark County	2 822	2 498	263	14	20	10	132	789	1 901	0.3
Northridge CDP, Montgomery County	3 328	2 590	545	63	15	8	595	1 190	1 543	4.7
North Ridgeville city, Lorain County	8 356	5 634	2 375	159	60	-	290	1 990	6 076	0.7
North Robinson village, Crawford County	84	70	2	9	3	-	2	41	41	2.4
North Royalton city, Cuyahoga County	11 250	8 414	2 482	102	112	105	251	3 469	7 530	0.2
North Star village, Darke County	73	-	15	-	-	2	2	22	49	-
Northwood city, Wood County	2 024	1 706	204	47	-	-	71	633	1 320	1.4
North Zanesville CDP, Muskingum County	1 193	969	150	30	9	-	52	273	868	0.8
Norton city	4 335	3 913	149	190	41	15	128	929	3 278	0.8
Summit County (part)	4 335	3 913	149	190	41	15	128	929	3 278	0.8
Wayne County (part)	-	-	-	-	-	-	-	-	-	(X)
Norwalk city, Huron County	6 401	4 920	1 307	48	48	6	517	2 377	3 507	3.2
Norwich village, Muskingum County	29	24	3	-	2	-	-	6	23	-
Norwood city, Hamilton County	9 271	8 062	892	11	193	58	1 334	3 793	4 144	2.7
Oak Harbor village, Ottawa County	1 158	996	138	8	4	-	64	366	728	2.6
Oak Hill village, Jackson County	688	469	195	2	2	-	73	259	356	5.7
Oakwood village, Cuyahoga County	1 372	1 230	107	12	6	7	140	489	743	-
Oakwood city, Montgomery County	3 622	3 314	231	16	28	5	208	1 046	2 368	-
Oakwood village, Paulding County	235	-	61	42	2	-	19	69	147	3.8
Oberlin city, Lorain County	2 712	2 172	418	20	51	5	329	1 218	1 165	1.5
Obetz village, Franklin County	1 469	1 090	243	13	13	-	47	475	947	1.0
Octa village, Fayette County	27	-	2	4	-	-	-	6	21	-
Ohio City village, Van Wert County	313	263	34	5	-	-	20	71	222	4.5
Olde West Chester CDP, Butler County	100	66	18	16	-	-	-	26	74	-
Old Washington village, Guernsey County	118	83	21	-	3	-	14	40	64	-
Olmsted Falls city, Cuyahoga County	3 083	2 754	283	6	26	-	27	984	2 072	-
Ontario village, Richland County	2 184	1 535	502	112	9	-	82	639	1 463	1.8
Orange village, Cuyahoga County	1 170	1 106	45	19	-	-	22	220	928	-
Orangeville village, Trumbull County	73	69	-	2	2	-	4	15	54	2.7
Oregon city, Lucas County	7 706	5 829	1 291	194	32	20	466	2 607	4 633	0.6
Orient village, Pickaway County	99	45	16	26	2	-	4	28	67	4.0
Orrville city, Wayne County	3 300	2 852	330	9	57	6	209	1 010	2 081	1.7
Orwell village, Ashtabula County	621	303	209	90	6	-	60	228	333	1.6
Osgood village, Darke County	115	-	21	19	3	-	8	25	82	-
Ostrander village, Delaware County	137	-	20	41	5	-	-	32	105	1.5
Ottawa village, Putnam County	1 780	1 052	706	7	-	-	116	639	1 025	1.7
Ottawa Hills village, Lucas County	1 688	1 536	133	6	6	-	37	345	1 306	-
Ottoville village, Putnam County	347	2	165	43	-	-	13	95	239	-
Otway village, Scioto County	40	2	5	12	-	-	3	19	18	-
Owensville village, Clermont County	363	9	213	66	13	-	71	161	131	1.1
Oxford city, Butler County	5 925	3 231	2 300	223	66	5	306	2 436	3 183	0.7
Painesville city, Lake County	6 520	5 494	800	99	86	12	734	2 638	3 148	4.1
Palestine village, Darke County	8	-	5	-	-	-	-	-	8	-
Pandora village, Putnam County	452	280	154	9	2	-	13	137	302	0.4
Park Layne CDP, Clark County	1 588	1 416	138	7	-	-	49	559	980	0.8
Parma city, Cuyahoga County	35 126	32 315	2 307	18	185	103	2 547	13 251	19 328	0.4
Parma Heights city, Cuyahoga County	9 823	8 166	1 406	15	113	68	972	4 283	4 568	0.2
Parral village, Tuscarawas County	104	90	10	2	2	-	2	38	64	1.9
Pataskala city, Licking County	3 943	2 690	750	241	39	-	146	1 066	2 731	2.5
Patterson village, Hardin County	63	4	5	11	-	-	4	18	41	9.5

Table 22. **Fuels and Equipment Characteristics: 2000**—Con.

[Data based on a sample (except Tables 65-68). For information on confidentiality protection, coverage, sampling error, and nonsampling error, see Appendix G.
For location of definitions, see "How to Use This Census Report"]

State County Place	Occupied housing units	House heating fuel					Vehicles available			Percent no telephone service available
		Utility gas	Electricity	Fuel oil, kerosene, etc.	Coal or coke, wood, solar energy, or other fuel	None	None	1	2 or more	
PLACE—Con.										
Paulding village, Paulding County	1 499	683	735	29	18	-	90	482	927	2.1
Payne village, Paulding County	510	344	147	8	3	2	41	188	281	4.1
Peebles village, Adams County	702	5	298	233	17	4	102	287	313	11.0
Pemberville village, Wood County	540	472	54	2	3	-	22	135	383	1.5
Peninsula village, Summit County	212	153	10	40	4	-	11	69	132	1.4
Pepper Pike city, Cuyahoga County	2 203	2 074	93	11	2	10	8	361	1 834	-
Perry village, Lake County	426	344	64	5	10	-	20	121	285	0.5
Perry Heights CDP, Stark County	3 570	3 267	234	19	15	-	138	1 184	2 248	0.4
Perrysburg city, Wood County	6 611	5 661	849	26	-	-	338	2 006	4 267	0.3
Perrysville village, Ashland County	332	268	60	-	4	-	23	108	201	3.3
Phillipsburg village, Montgomery County	249	201	38	3	7	-	14	76	159	-
Philo village, Muskingum County	275	245	22	3	2	3	10	91	174	0.7
Pickerington city	3 506	2 634	775	27	7	10	47	900	2 559	-
Fairfield County (part)	3 499	2 634	775	27	7	10	47	900	2 552	-
Franklin County (part)	7	-	-	-	-	-	-	-	7	-
Pigeon Creek CDP, Summit County	336	317	-	9	10	-	-	52	284	-
Piketon village, Pike County	702	436	200	23	6	-	94	261	347	5.6
Pioneer village, Williams County	602	439	121	9	11	-	37	216	349	1.7
Piqua city, Miami County	8 238	6 907	1 181	27	23	13	610	3 218	4 410	4.2
Pitsburg village, Darke County	109	-	54	17	5	-	-	19	90	-
Plain City village	1 139	842	214	48	8	-	83	387	669	3.5
Madison County (part)	804	581	183	20	8	-	68	285	451	2.0
Union County (part)	335	261	31	28	-	-	15	102	218	7.2
Plainfield village, Coshocton County	62	2	13	43	2	-	-	10	52	-
Pleasant City village, Guernsey County	172	147	21	2	2	-	10	63	99	2.9
Pleasant Grove CDP, Muskingum County	717	393	193	58	13	5	26	223	468	5.2
Pleasant Hill village, Miami County	423	276	129	6	4	-	12	102	309	0.5
Pleasant Plain village, Warren County	57	6	13	28	-	-	-	24	33	-
Pleasant Run CDP, Hamilton County	1 762	1 276	378	84	-	-	57	384	1 321	-
Pleasant Run Farm CDP, Hamilton County	1 658	968	667	23	-	-	70	358	1 230	-
Pleasantville village, Fairfield County	313	233	78	-	2	-	26	108	179	1.6
Plymouth village	678	545	97	5	14	-	34	235	409	5.5
Huron County (part)	323	248	56	2	8	-	25	110	188	8.0
Richland County (part)	355	297	41	3	6	-	9	125	221	3.1
Poland village, Mahoning County	1 086	1 022	58	-	-	-	46	327	713	-
Polk village, Ashland County	125	115	7	-	-	-	-	36	89	4.8
Pomeroy village, Meigs County	855	592	200	25	9	-	148	366	341	10.9
Portage village, Wood County	156	135	9	-	1	-	3	48	105	-
Portage Lakes CDP, Summit County	4 184	3 737	178	204	46	-	202	1 314	2 668	0.2
Port Clinton city, Ottawa County	2 776	2 349	357	10	16	5	234	1 150	1 392	3.1
Port Jefferson village, Shelby County	114	2	20	6	13	-	6	31	77	3.5
Portsmouth city, Scioto County	9 164	7 299	1 351	110	133	74	1 457	3 974	3 733	5.9
Port Washington village, Tuscarawas County	204	152	17	19	2	-	8	45	151	7.4
Port William village, Clinton County	93	69	15	7	-	-	2	29	62	1.1
Potsdam village, Miami County	65	-	12	27	2	-	2	21	42	6.2
Powell village, Delaware County	1 977	1 790	132	38	-	-	7	158	1 812	0.3
Powhatan Point village, Belmont County	765	495	193	57	9	-	80	270	415	4.2
Proctorville village, Lawrence County	277	198	69	3	4	-	30	135	112	6.5
Prospect village, Marion County	467	400	54	-	11	-	31	138	298	0.4
Put-in-Bay village, Ottawa County	77	-	36	9	2	2	9	18	50	-
Quaker City village, Guernsey County	224	162	41	4	2	7	13	79	132	4.5
Quincy village, Logan County	252	5	50	49	4	-	10	72	170	5.2
Racine village, Meigs County	301	191	92	13	-	-	27	77	197	6.0
Rarden village, Scioto County	87	-	27	32	-	-	12	15	60	4.6
Ravenna city, Portage County	5 029	3 934	997	5	20	34	571	1 923	2 535	2.0
Rawson village, Hancock County	164	3	20	42	4	-	2	37	125	-
Rayland village, Jefferson County	181	137	16	17	3	2	17	60	104	-
Reading city, Hamilton County	4 887	3 721	930	18	113	35	378	2 042	2 467	0.9
Reminderville village, Summit County	908	819	89	-	-	-	34	271	603	-
Rendville village, Perry County	21	12	4	1	-	-	3	8	10	-
Republic village, Seneca County	222	193	12	2	4	-	10	67	145	1.8
Reynoldsburg city	12 876	9 755	2 922	32	34	-	467	4 490	7 919	0.7
Fairfield County (part)	-	-	-	-	-	-	-	-	-	(X)
Franklin County (part)	10 892	8 109	2 664	13	26	-	440	4 101	6 351	0.8
Licking County (part)	1 984	1 646	258	19	8	-	27	389	1 568	-
Richfield village, Summit County	1 236	1 124	41	42	20	-	18	256	962	-
Richmond village, Jefferson County	213	169	22	18	2	-	14	83	116	2.3
Richmond Heights city, Cuyahoga County	4 864	3 775	965	7	56	24	176	2 272	2 416	-
Richwood village, Union County	853	658	169	4	3	-	65	280	508	4.7
Ridgeway village	114	89	4	6	2	-	2	17	95	5.3
Hardin County (part)	84	68	4	2	2	-	-	13	71	4.8
Logan County (part)	30	21	-	4	-	-	2	4	24	6.7
Rio Grande village, Gallia County	228	120	96	2	2	-	20	103	105	4.4
Ripley village, Brown County	748	560	120	50	2	2	109	267	372	6.4
Risingsun village, Wood County	233	215	10	-	3	-	10	57	166	3.4
Rittman city	2 407	1 878	455	23	24	5	190	781	1 436	2.7
Medina County (part)	32	17	15	-	-	-	-	-	32	-
Wayne County (part)	2 375	1 861	440	23	24	5	190	781	1 404	2.7
Riverlea village, Franklin County	233	222	11	-	-	-	4	82	147	-
Riverside city, Montgomery County	9 864	7 451	1 733	240	13	-	703	3 778	5 383	2.2
Roaming Shores village, Ashtabula County	482	135	209	49	4	-	8	92	382	0.8
Rochester village, Lorain County	70	2	5	14	17	-	4	18	48	-

Table 22. **Fuels and Equipment Characteristics: 2000**—Con.

[Data based on a sample (except Tables 65-68). For information on confidentiality protection, coverage, sampling error, and nonsampling error, see Appendix G.
For location of definitions, see "How to Use This Census Report"]

State County Place	Occupied housing units	House heating fuel					Vehicles available			Percent no telephone service available
		Utility gas	Electricity	Fuel oil, kerosene, etc.	Coal or coke, wood, solar energy, or other fuel	None	None	1	2 or more	
PLACE—Con.										
Rock Creek village, Ashtabula County	195	-	14	121	20	-	10	49	136	-
Rockford village, Mercer County	452	316	118	7	2	-	35	136	281	2.4
Rocky Ridge village, Ottawa County	130	4	10	19	5	-	2	44	84	6.2
Rocky River city, Cuyahoga County	9 709	8 435	1 053	9	128	22	836	4 161	4 712	0.1
Rogers village, Columbiana County	93	1	2	60	3	-	2	27	64	2.2
Rome village, Adams County	45	-	17	7	2	-	3	22	20	-
Rosemount CDP, Scioto County	838	496	256	69	-	-	22	278	538	2.3
Roseville village	724	602	100	2	12	2	88	256	380	6.4
Muskingum County (part)	297	261	32	2	-	-	49	100	148	3.7
Perry County (part)	427	341	68	-	12	2	39	156	232	8.2
Ross CDP, Butler County	690	328	237	118	-	-	13	248	429	3.0
Rossburg village, Darke County	90	1	24	40	4	-	8	29	53	4.4
Rossford city, Wood County	2 630	2 099	497	-	-	-	146	867	1 617	0.5
Roswell village, Tuscarawas County	93	-	22	53	-	-	12	16	65	4.3
Rushsylvania village, Logan County	194	9	21	18	2	-	8	52	134	3.6
Rushville village, Fairfield County	94	84	5	2	3	-	5	20	69	2.1
Russells Point village, Logan County	727	484	220	-	4	-	100	298	329	8.9
Russellville village, Brown County	195	2	71	45	10	-	13	72	110	5.1
Russia village, Shelby County	198	142	36	8	7	-	4	64	130	1.0
Rutland village, Meigs County	165	97	57	3	-	-	14	55	96	-
Sabina village, Clinton County	1 074	693	283	35	-	-	80	406	588	4.6
St. Bernard city, Hamilton County	2 069	1 856	161	9	17	19	319	771	979	0.5
St. Clairsville city, Belmont County	2 284	1 782	420	60	5	-	168	887	1 229	0.5
St. Henry village, Mercer County	724	462	207	39	13	-	19	151	554	-
St. Louisville village, Licking County	118	116	-	-	-	-	7	32	79	-
St. Martin village, Brown County	30	-	14	6	3	-	-	3	27	-
St. Marys city, Auglaize County	3 187	2 504	570	27	15	-	164	1 179	1 844	2.1
St. Paris village, Champaign County	794	425	278	52	6	-	64	248	482	2.6
Salem city, Columbiana County	5 081	4 106	823	64	49	15	477	2 074	2 530	1.9
Salesville village, Guernsey County	52	46	4	2	-	-	3	10	39	3.8
Salineville village, Columbiana County	533	399	71	38	13	-	74	167	292	5.1
Sandusky city, Erie County	11 855	9 715	1 877	28	87	34	1 254	5 098	5 503	2.8
Sandusky South CDP, Erie County	2 202	1 741	381	32	15	-	87	623	1 492	1.2
Sarahsville village, Noble County	60	47	8	3	2	-	2	8	50	5.0
Sardinia village	319	9	129	89	-	2	38	110	171	4.7
Brown County (part)	319	9	129	89	-	2	38	110	171	4.7
Highland County (part)	-	-	-	-	-	-	-	-	-	(X)
Savannah village, Ashland County	140	109	13	3	9	-	8	28	104	1.4
Scio village, Harrison County	367	279	70	11	7	-	26	148	193	3.0
Sciotodale CDP, Scioto County	380	289	71	20	-	-	23	87	270	3.4
Scott village	120	88	16	1	-	-	2	23	95	5.8
Paulding County (part)	47	41	4	-	-	-	2	9	36	8.5
Van Wert County (part)	73	47	12	1	-	-	-	14	59	4.1
Seaman village, Adams County	410	10	151	119	11	-	44	140	226	6.1
Sebring village, Mahoning County	2 088	1 454	572	34	7	-	247	898	943	1.5
Senecaville village, Guernsey County	174	133	12	11	6	-	2	60	112	5.7
Seven Hills city, Cuyahoga County	4 787	4 699	83	-	-	-	136	1 383	3 268	0.6
Seven Mile village, Butler County	256	122	52	77	-	2	7	54	195	-
Seville village, Medina County	822	738	51	21	10	-	28	254	540	0.2
Shadyside village, Belmont County	1 684	1 426	141	58	34	-	223	679	782	0.8
Shaker Heights city, Cuyahoga County	12 225	10 861	1 045	27	127	68	869	4 827	6 529	0.6
Sharonville city	6 189	4 063	1 782	213	34	16	452	2 412	3 325	1.1
Butler County (part)	1 024	594	391	31	-	-	15	338	671	0.8
Hamilton County (part)	5 165	3 469	1 391	182	34	16	437	2 074	2 654	1.1
Shawnee village, Perry County	215	171	25	5	4	-	13	57	145	5.6
Shawnee Hills village, Delaware County	181	130	25	17	2	-	6	42	133	-
Shawnee Hills CDP, Greene County	804	31	515	50	19	5	-	109	695	-
Sheffield village, Lorain County	1 089	737	226	68	43	-	17	286	786	-
Sheffield Lake city, Lorain County	3 498	2 898	505	14	58	7	148	869	2 481	1.2
Shelby city, Richland County	4 091	3 131	754	86	19	11	342	1 393	2 356	5.3
Sherrodsville village, Carroll County	120	2	20	63	5	-	11	58	51	2.5
Sherwood CDP, Hamilton County	1 330	1 065	206	45	-	-	16	195	1 119	-
Sherwood village, Defiance County	296	106	102	52	4	-	11	86	199	2.4
Shiloh CDP, Montgomery County	5 687	3 771	1 738	36	26	32	538	2 759	2 390	1.9
Shiloh village, Richland County	248	220	11	8	6	-	9	72	167	5.2
Shreve village, Wayne County	661	486	158	2	12	-	42	264	355	3.3
Sidney city, Shelby County	7 973	5 667	2 018	43	69	25	514	3 170	4 289	3.8
Silver Lake village, Summit County	1 235	1 016	204	6	4	-	22	347	866	-
Silverton city, Hamilton County	2 496	1 946	445	-	35	14	229	1 255	1 012	0.9
Sinking Spring village, Highland County	58	2	14	21	6	-	5	19	34	-
Smithfield village, Jefferson County	354	3	103	227	10	-	32	140	182	5.9
Smithville village, Wayne County	557	466	78	4	3	4	29	172	356	0.2
Solon city, Cuyahoga County	7 554	7 097	368	67	8	-	187	1 446	5 921	0.2
Somerset village, Perry County	613	451	125	9	11	-	91	204	318	4.7
Somerville village, Butler County	98	3	14	79	-	-	6	31	61	4.1
South Amherst village, Lorain County	687	642	27	3	10	-	9	176	502	0.1
South Bloomfield village, Pickaway County	474	369	73	12	5	4	25	169	280	2.7
South Canal CDP, Trumbull County	481	374	12	48	-	-	30	108	343	-
South Charleston village, Clark County	724	534	156	18	3	2	70	282	372	2.2
South Euclid city, Cuyahoga County	9 542	8 843	549	5	49	14	464	3 691	5 387	0.3
South Lebanon village, Warren County	989	605	100	126	9	-	130	336	523	3.3
South Middletown CDP, Butler County	82	76	6	-	-	-	13	31	38	-
South Point village, Lawrence County	1 489	877	573	-	14	10	72	462	955	1.5
South Russell village, Geauga County	1 364	1 275	43	33	8	-	29	264	1 071	-
South Salem village, Ross County	77	1	13	32	10	-	2	19	56	-

Table 22. **Fuels and Equipment Characteristics: 2000**—Con.

[Data based on a sample (except Tables 65-68). For information on confidentiality protection, coverage, sampling error, and nonsampling error, see Appendix G.
For location of definitions, see "How to Use This Census Report"]

State County Place	Occupied housing units	House heating fuel					Vehicles available			Percent no telephone service available
		Utility gas	Electricity	Fuel oil, kerosene, etc.	Coal or coke, wood, solar energy, or other fuel	None	None	1	2 or more	
PLACE—Con.										
South Solon village, Madison County	145	119	18	3	3	2	2	21	122	-
South Vienna village, Clark County	173	132	27	11	1	-	7	55	111	2.3
South Webster village, Scioto County	316	204	67	4	11	-	30	98	188	0.6
South Zanesville village, Muskingum County	805	575	206	4	-	-	67	326	412	2.0
Sparta village, Morrow County	79	64	13	2	-	-	8	18	53	10.1
Spencer village, Medina County	293	242	35	2	9	-	8	90	195	3.8
Spencerville village, Allen County	847	642	171	12	9	-	64	267	516	4.8
Springboro city	4 219	2 880	1 199	97	6	12	72	770	3 377	0.5
Montgomery County (part)	23	8	7	8	-	-	-	-	23	-
Warren County (part)	4 196	2 872	1 192	89	6	12	72	770	3 354	0.5
Springdale city, Hamilton County	4 431	2 759	1 525	68	17	-	518	1 568	2 345	0.8
Springfield city, Clark County	26 253	23 008	2 642	129	140	67	3 334	11 250	11 669	4.8
Spring Valley village, Greene County	191	160	9	12	3	2	9	56	126	-
Stafford village, Monroe County	35	35	-	-	-	-	7	10	18	11.4
Steubenville city, Jefferson County	8 352	6 668	1 281	176	59	32	1 662	3 372	3 318	3.0
Stockport village, Morgan County	219	153	55	6	-	-	26	69	124	9.6
Stone Creek village, Tuscarawas County	61	54	6	-	1	-	-	29	32	-
Stony Prairie CDP, Sandusky County	348	283	27	6	-	-	33	81	234	1.7
Stoutsville village, Fairfield County	201	183	10	2	4	-	9	39	153	2.5
Stow city, Summit County	12 317	10 830	1 244	54	89	24	604	3 275	8 438	0.4
Strasburg village, Tuscarawas County	953	639	290	14	4	4	68	308	577	1.9
Stratton village, Jefferson County	143	82	52	4	3	-	15	69	59	-
Streetsboro city, Portage County	4 912	3 978	542	219	20	-	182	1 501	3 229	0.9
Strongsville city, Cuyahoga County	16 204	11 696	4 027	79	144	128	411	3 906	11 887	0.1
Struthers city, Mahoning County	4 704	4 451	180	7	20	17	379	1 808	2 517	2.2
Stryker village, Williams County	540	465	65	-	8	-	27	175	338	2.4
Sugar Bush Knolls village, Portage County	75	67	7	1	-	-	-	4	71	-
Sugarcreek village, Tuscarawas County	862	725	115	9	10	-	71	252	539	2.1
Sugar Grove village, Fairfield County	154	141	11	-	2	-	13	46	95	-
Summerfield village, Noble County	114	100	7	3	-	-	10	41	63	5.3
Summerside CDP, Clermont County	2 171	1 348	717	96	-	-	68	807	1 296	0.5
Summitville village, Columbiana County	42	30	-	7	2	-	-	20	22	4.8
Sunbury village, Delaware County	1 023	858	141	12	10	-	50	268	705	1.3
Swanton village	1 237	1 153	65	13	-	-	80	376	781	1.6
Fulton County (part)	1 228	1 144	65	13	-	-	80	376	772	1.6
Lucas County (part)	9	9	-	-	-	-	-	-	9	-
Sycamore village, Wyandot County	393	365	21	-	4	-	11	142	240	2.3
Sylvania city, Lucas County	7 173	6 321	764	7	15	-	317	2 272	4 584	0.4
Syracuse village, Meigs County	377	203	160	9	3	-	17	128	232	4.8
Tallmadge city	6 268	5 764	383	47	41	12	344	1 704	4 220	0.7
Portage County (part)	59	59	-	-	-	-	-	15	44	-
Summit County (part)	6 209	5 705	383	47	41	12	344	1 689	4 176	0.7
Tarlton village, Pickaway County	99	92	4	3	-	-	9	21	69	3.0
Terrace Park village, Hamilton County	760	624	72	60	4	-	9	128	623	-
The Plains CDP, Athens County	1 239	610	565	17	-	-	69	580	590	4.1
The Village of Indian Hill city, Hamilton County	2 045	1 147	256	449	11	-	12	246	1 787	-
Thornville village, Perry County	299	246	42	-	3	-	14	68	217	1.0
Thurston village, Fairfield County	201	176	19	2	1	-	18	59	124	2.5
Tiffin city, Seneca County	7 356	5 994	1 101	64	60	6	625	2 937	3 794	2.4
Tiltonsville village, Jefferson County	602	542	52	6	-	-	73	259	270	3.7
Timberlake village, Lake County	308	287	17	2	-	-	8	90	210	-
Tipp City city, Miami County	3 644	2 532	1 077	-	7	-	220	1 029	2 395	1.0
Tiro village, Crawford County	102	89	2	2	2	-	3	31	68	10.8
Toledo city, Lucas County	128 915	106 985	18 863	783	691	317	15 550	54 809	58 556	2.7
Tontogany village, Wood County	141	131	8	2	-	-	-	35	106	-
Toronto city, Jefferson County	2 479	1 969	361	89	24	-	306	809	1 364	1.9
Tremont City village, Clark County	129	93	27	9	-	-	8	29	92	-
Trenton city, Butler County	3 193	1 959	813	364	21	7	144	837	2 212	1.5
Trimble village, Athens County	180	132	14	6	7	-	18	65	97	10.6
Trotwood city, Montgomery County	11 112	6 600	3 679	422	100	15	1 122	4 717	5 273	2.1
Troy city, Miami County	8 940	6 695	2 044	41	27	26	603	3 116	5 221	1.9
Turpin Hills CDP, Hamilton County	1 767	1 262	411	19	35	14	10	325	1 432	0.5
Tuscarawas village, Tuscarawas County	374	317	46	4	2	-	16	108	250	0.5
Twinsburg city, Summit County	6 599	6 061	461	42	-	-	180	1 844	4 575	0.4
Uhrichsville city, Tuscarawas County	2 240	1 837	343	29	-	-	241	848	1 151	4.1
Union city	2 061	1 462	576	16	-	-	55	578	1 428	0.8
Miami County (part)	6	6	-	-	-	-	-	6	-	-
Montgomery County (part)	2 055	1 456	576	16	-	-	55	572	1 428	0.8
Union City village, Darke County	692	491	172	10	6	2	82	282	328	8.4
Uniontown CDP, Stark County	1 131	1 013	32	78	8	-	24	289	818	0.8
Unionville Center village, Union County	98	-	20	17	-	-	3	11	84	-
Uniopolis village, Auglaize County	83	-	5	18	3	-	-	29	54	6.0
University Heights city, Cuyahoga County	5 163	4 783	304	-	-	7	343	1 789	3 031	-
Upper Arlington city, Franklin County	13 979	13 016	833	46	10	6	424	4 559	8 996	0.2
Upper Sandusky city, Wyandot County	2 770	1 891	684	56	35	-	188	1 150	1 432	2.9
Urbana city, Champaign County	4 869	3 892	785	53	45	6	490	1 929	2 450	2.0
Urbancrest village, Franklin County	315	142	166	3	2	-	98	130	87	7.6
Utica village	815	545	174	17	8	-	62	293	460	4.2
Knox County (part)	-	-	-	-	-	-	-	-	-	(X)
Licking County (part)	815	545	174	17	8	-	62	293	460	4.2
Valley Hi village, Logan County	180	-	11	-	2	-	11	91	78	11.7
Valley View village, Cuyahoga County	771	720	14	35	-	-	12	177	582	-
Valleyview village, Franklin County	256	238	10	3	3	-	8	103	145	-
Van Buren village, Hancock County	114	111	-	-	-	-	6	20	88	-

Table 22. **Fuels and Equipment Characteristics: 2000**—Con.

[Data based on a sample (except Tables 65-68). For information on confidentiality protection, coverage, sampling error, and nonsampling error, see Appendix G.
For location of definitions, see "How to Use This Census Report"]

State County Place	Occupied housing units	House heating fuel					Vehicles available			Percent no telephone service available
		Utility gas	Electricity	Fuel oil, kerosene, etc.	Coal or coke, wood, solar energy, or other fuel	None	None	1	2 or more	
PLACE—Con.										
Vandalia city, Montgomery County	6 278	3 683	2 309	167	-	36	259	2 331	3 688	0.7
Vanlue village, Hancock County	152	130	20	-	2	-	4	52	96	1.3
Van Wert city, Van Wert County	4 538	3 341	1 057	65	11	6	350	1 692	2 496	3.8
Venedocia village, Van Wert County	59	4	6	4	3	-	3	24	32	3.4
Vermilion city	4 251	3 195	809	52	68	-	237	1 128	2 886	0.8
Erie County (part)	1 984	1 745	194	-	26	-	62	591	1 331	1.0
Lorain County (part)	2 267	1 450	615	52	42	-	175	537	1 555	0.7
Verona village	156	129	18	2	7	-	2	48	106	5.1
Montgomery County (part)	18	12	3	-	3	-	-	-	18	-
Preble County (part)	138	117	15	2	4	-	2	48	88	5.8
Versailles village, Darke County	1 092	774	243	8	-	-	55	412	625	2.9
Vienna Center CDP, Trumbull County	402	329	40	27	6	-	18	58	326	1.5
Vinton village, Gallia County	131	5	39	36	2	-	15	37	79	4.6
Wadsworth city, Medina County	7 290	6 560	574	57	36	7	423	2 294	4 573	0.7
Waite Hill village, Lake County	183	129	13	31	4	-	2	28	153	-
Wakeman village, Huron County	360	280	53	7	2	3	14	101	245	1.7
Walbridge village, Wood County	1 063	876	173	-	-	-	70	348	645	0.6
Waldo village, Marion County	149	124	18	5	-	-	20	47	82	1.3
Walton Hills village, Cuyahoga County	895	822	32	23	6	-	31	159	705	0.7
Wapakoneta city, Auglaize County	3 776	2 810	795	51	28	5	234	1 247	2 295	1.7
Warren city, Trumbull County	19 300	17 559	1 306	30	170	60	2 251	8 526	8 523	4.7
Warrensville Heights city, Cuyahoga County	6 330	5 342	813	20	51	25	762	3 150	2 418	0.7
Warsaw village, Coshocton County	307	219	72	4	2	-	23	92	192	2.0
Washington city, Fayette County	5 498	3 814	1 562	13	42	26	546	2 201	2 751	4.4
Washingtonville village	317	268	20	14	5	-	12	102	203	2.8
Columbiana County (part)	172	147	9	7	1	-	6	55	111	2.9
Mahoning County (part)	145	121	11	7	4	-	6	47	92	2.8
Waterville village, Lucas County	1 716	1 485	156	9	17	-	24	537	1 155	-
Wauseon city, Fulton County	2 686	2 208	371	-	10	8	188	925	1 573	3.8
Waverly City city, Pike County	2 044	1 468	528	17	12	-	216	935	893	2.2
Wayne village, Wood County	315	295	14	5	-	-	7	90	218	0.6
Wayne Lakes village, Darke County	285	4	144	35	12	-	6	83	196	1.4
Waynesburg village, Stark County	389	350	30	4	3	-	33	126	230	0.5
Waynesfield village, Auglaize County	306	2	28	11	12	-	22	103	181	6.2
Waynesville village, Warren County	1 018	691	281	10	18	-	47	326	645	0.7
Wellington village, Lorain County	1 769	1 514	230	-	-	15	148	649	972	2.3
Wellston city, Jackson County	2 379	1 645	572	47	88	-	296	754	1 329	6.8
Wellsville village, Columbiana County	1 677	1 301	231	110	12	-	240	702	735	7.2
West Alexandria village, Preble County	596	432	138	-	9	4	43	217	336	3.4
West Carrollton City city, Montgomery County	6 222	3 480	2 487	77	13	26	417	2 419	3 386	1.0
West Elkton village, Preble County	73	-	7	38	5	-	2	13	58	-
Westerville city	12 673	9 776	2 825	23	10	-	594	3 183	8 896	0.5
Delaware County (part)	1 871	1 699	155	7	-	-	8	323	1 540	-
Franklin County (part)	10 802	8 077	2 670	16	10	-	586	2 860	7 356	0.6
West Farmington village, Trumbull County	188	125	15	43	4	-	17	41	130	2.1
Westfield Center village, Medina County	404	366	32	3	3	-	11	75	318	2.2
West Hill CDP, Trumbull County	1 055	985	36	8	18	8	86	486	483	1.5
West Jefferson village, Madison County	1 601	1 330	238	-	-	-	140	500	961	0.2
West Lafayette village, Coshocton County	910	675	199	12	15	-	85	336	489	1.2
Westlake city, Cuyahoga County	12 867	10 259	2 513	20	18	-	668	4 337	7 862	0.2
West Leipsic village, Putnam County	99	81	6	2	-	-	2	22	75	4.0
West Liberty village, Logan County	659	524	94	16	2	1	34	235	390	0.6
West Manchester village, Preble County	162	137	23	-	2	-	6	54	102	4.9
West Mansfield village, Logan County	289	6	62	95	7	1	15	87	187	1.7
West Millgrove village, Wood County	28	15	5	2	2	-	-	9	19	-
West Milton village, Miami County	1 837	1 259	511	26	-	-	106	718	1 013	-
Weston village, Wood County	644	552	73	-	6	-	28	217	399	3.9
West Portsmouth CDP, Scioto County	1 371	35	533	291	54	22	111	478	782	4.7
West Rushville village, Fairfield County	45	41	1	2	1	-	6	11	28	4.4
West Salem village, Wayne County	574	430	100	15	6	-	35	192	347	3.7
West Union village, Adams County	1 200	660	387	76	38	-	181	514	505	6.3
West Unity village, Williams County	731	549	155	5	8	-	72	288	371	5.2
Wetherington CDP, Butler County	342	242	62	38	-	-	-	55	287	-
Wharton village, Wyandot County	141	129	9	-	-	-	6	32	103	2.1
Wheelersburg CDP, Scioto County	2 564	1 396	1 047	21	22	-	97	909	1 558	2.5
Whitehall city, Franklin County	8 323	7 364	763	38	19	-	907	3 813	3 603	1.8
Whitehouse village, Lucas County	1 032	879	138	-	4	-	40	289	703	0.5
White Oak CDP, Hamilton County	5 321	3 848	1 239	106	79	10	307	1 966	3 048	1.4
White Oak East CDP, Hamilton County	1 443	1 174	244	6	5	-	82	499	862	-
White Oak West CDP, Hamilton County	1 112	877	228	7	-	-	51	298	763	-
Wickliffe city, Lake County	5 604	5 268	187	79	43	14	369	2 084	3 151	0.4
Wilberforce CDP, Greene County	145	87	14	26	-	-	-	29	116	-
Wilkesville village, Vinton County	72	-	26	8	4	-	6	20	46	12.5
Willard city, Huron County	2 544	1 776	717	-	6	5	294	1 032	1 218	6.4
Williamsburg village, Clermont County	917	575	238	65	15	-	105	315	497	1.1
Williamsport village, Pickaway County	356	289	53	4	4	-	25	94	237	3.9
Willoughby city, Lake County	10 272	8 495	1 324	152	179	45	729	4 205	5 338	0.5
Willoughby Hills city, Lake County	3 981	3 227	575	76	32	10	142	1 565	2 274	0.4
Willowick city, Lake County	6 134	5 739	320	15	27	7	384	2 325	3 425	0.1
Willshire village, Van Wert County	185	139	32	5	2	-	14	63	108	2.7
Wilmington city, Clinton County	4 874	3 085	1 524	57	90	44	556	2 062	2 256	3.5
Wilmot village, Stark County	119	102	4	11	2	-	-	23	96	3.4

Table 22. **Fuels and Equipment Characteristics: 2000**—Con.

[Data based on a sample (except Tables 65-68). For information on confidentiality protection, coverage, sampling error, and nonsampling error, see Appendix G.
For location of definitions, see "How to Use This Census Report"]

State County Place	Occupied housing units	House heating fuel					Vehicles available			Percent no telephone service available
		Utility gas	Electricity	Fuel oil, kerosene, etc.	Coal or coke, wood, solar energy, or other fuel	None	None	1	2 or more	
PLACE—Con.										
Wilson village	48	34	1	6	4	-	-	17	31	4.2
Belmont County (part)	14	-	1	6	4	-	-	5	9	-
Monroe County (part)	34	34	-	-	-	-	-	12	22	5.9
Winchester village, Adams County	410	2	183	130	8	-	24	154	232	5.4
Windham village, Portage County	963	817	126	9	-	-	130	339	494	6.7
Wintersville village, Jefferson County	1 730	1 155	386	159	12	-	56	617	1 057	0.8
Withamsville CDP, Clermont County	1 271	456	565	219	6	-	108	312	851	0.5
Woodbourne-Hyde Park CDP, Montgomery County	2 985	2 673	263	22	16	-	19	582	2 384	0.2
Woodlawn village, Hamilton County	1 256	630	530	79	3	5	55	615	586	1.4
Woodmere village, Cuyahoga County	425	319	81	6	13	4	48	249	128	0.9
Woodsfield village, Monroe County	1 131	962	125	8	24	-	191	352	588	3.8
Woodstock village, Champaign County	102	3	10	41	-	-	4	26	72	8.8
Woodville village, Sandusky County	793	724	50	2	4	-	32	255	506	0.9
Wooster city, Wayne County	10 107	8 007	1 863	101	31	11	869	3 936	5 302	2.3
Worthington city, Franklin County	5 731	5 063	635	13	-	-	203	1 695	3 833	0.1
Wren village, Van Wert County	87	-	30	14	2	-	3	38	46	2.3
Wright-Patterson AFB CDP	1 743	1 142	508	8	7	25	24	337	1 382	-
Greene County (part)	779	404	368	-	7	-	8	107	664	-
Montgomery County (part)	964	738	140	8	-	25	16	230	718	-
Wyoming city, Hamilton County	3 065	2 771	199	62	9	-	88	725	2 252	0.3
Xenia city, Greene County	9 343	6 716	2 397	39	59	22	900	3 442	5 001	2.7
Yankee Lake village, Trumbull County	38	31	5	-	2	-	-	11	27	-
Yellow Springs village, Greene County	1 572	1 377	176	1	12	-	105	604	863	4.3
Yorkshire village, Darke County	34	1	2	8	-	-	-	8	26	11.8
Yorkville village	540	444	83	6	-	-	63	236	241	0.4
Belmont County (part)	231	177	47	-	-	-	22	103	106	-
Jefferson County (part)	309	267	36	6	-	-	41	133	135	0.6
Youngstown city	32 177	29 114	2 064	167	465	100	5 794	13 690	12 693	4.5
Mahoning County (part)	32 177	29 114	2 064	167	465	100	5 794	13 690	12 693	4.5
Trumbull County (part)	-	-	-	-	-	-	-	-	-	(X)
Zaleski village, Vinton County	152	5	57	23	8	-	25	46	81	5.3
Zanesfield village, Logan County	93	-	14	39	3	-	6	27	60	-
Zanesville city, Muskingum County	10 654	8 025	2 168	146	136	34	1 341	4 634	4 679	4.8
Zoar village, Tuscarawas County	81	67	10	-	-	-	1	21	59	-

Table 23. **Owner and Renter Household Characteristics: 2000**

[Data based on a sample (except Tables 65-68). For information on confidentiality protection, coverage, sampling error, and nonsampling error, see Appendix G.
For location of definitions, see "How to Use This Census Report"]

State County County Subdivision Place	Occupied housing units	Owner-occupied housing units: Average household size	Owner-occupied housing units: Occupants per room	Owner-occupied housing units: Year householder moved into unit: 1999 to March 2000	Owner-occupied housing units: Year householder moved into unit: 1969 or earlier	Owner-occupied housing units: Percent 1 unit, detached or attached	Renter-occupied housing units: Average household size	Renter-occupied housing units: Occupants per room	Renter-occupied housing units: Year householder moved into unit: 1999 to March 2000	Renter-occupied housing units: Year householder moved into unit: 1969 or earlier	Renter-occupied housing units: Percent 5 or more units in structure
The State	**4 445 773**	**2.63**	**0.40**	**261 334**	**526 483**	**91.8**	**2.16**	**0.49**	**533 443**	**27 361**	**41.1**
Adams County	10 501	2.61	0.44	695	875	74.6	2.46	0.50	956	74	12.0
Bratton township	512	2.67	0.47	54	30	62.3	3.36	0.65	42	8	5.9
Brush Creek township	484	2.47	0.46	20	38	63.0	2.40	0.54	19	7	-
Franklin township	441	2.63	0.48	20	17	68.7	2.64	0.51	18	6	-
Green township	283	2.63	0.49	37	17	48.1	2.44	0.46	10	8	-
Rome village	45	2.72	0.55	2	3	51.7	2.50	0.47	4	-	-
Jefferson township	415	2.68	0.46	27	40	63.1	2.22	0.43	27	14	-
Liberty township	601	2.73	0.45	55	34	71.2	2.09	0.39	20	8	-
West Union village (part)	-	-	(X)	-	-	(X)	-	(X)	-	-	(X)
Manchester township	919	2.28	0.39	60	113	77.6	2.26	0.48	132	5	15.3
Manchester village (part)	876	2.29	0.39	55	105	77.2	2.28	0.48	127	5	15.8
Meigs township	1 423	2.46	0.40	64	131	85.5	2.81	0.57	191	8	14.2
Peebles village	702	2.36	0.39	35	79	90.6	2.54	0.54	137	5	14.7
Monroe township	306	2.57	0.43	26	6	71.0	2.53	0.47	17	-	-
Oliver township	436	3.37	0.50	95	28	81.4	1.66	0.38	38	-	10.7
Scott township	781	2.71	0.44	34	88	81.9	2.54	0.48	70	10	6.5
Seaman village	410	2.56	0.43	13	36	85.9	2.57	0.52	60	2	9.5
Sprigg township	654	2.61	0.44	47	51	71.6	2.68	0.46	21	-	-
Manchester village (part)	2	-	(X)	-	-	(X)	1.00	0.20	2	-	-
Tiffin township	2 018	2.48	0.42	63	198	76.3	2.18	0.47	252	-	24.2
West Union village (part)	1 200	2.03	0.36	16	146	78.2	2.18	0.48	177	-	30.9
Wayne township	499	3.01	0.49	39	33	81.5	3.13	0.56	24	-	-
Cherry Fork village	50	2.52	0.39	2	-	68.0	3.40	0.62	-	-	-
Winchester township	729	2.58	0.40	54	51	80.3	2.53	0.54	75	-	5.7
Winchester village	410	2.39	0.36	25	46	85.7	2.56	0.56	61	-	6.6
Allen County	40 646	2.58	0.39	2 278	5 414	92.4	2.36	0.50	4 323	236	27.3
Amanda township	692	2.80	0.40	54	86	97.8	2.45	0.40	5	-	-
American township	5 591	2.64	0.40	348	541	94.3	1.86	0.42	582	22	36.5
Elida village	702	2.82	0.41	49	72	99.4	2.09	0.44	29	4	2.5
Auglaize township	1 016	2.73	0.42	49	137	92.5	3.28	0.59	24	11	-
Harrod village	174	2.84	0.42	12	29	95.3	3.00	0.51	2	-	-
Bath township	3 832	2.59	0.41	163	399	83.1	2.20	0.47	190	35	22.7
Jackson township	1 073	2.65	0.39	78	152	90.6	3.52	0.64	70	5	-
Lafayette village	113	2.56	0.38	4	23	94.3	2.25	0.51	5	-	-
Lima city	15 441	2.40	0.38	718	2 023	96.0	2.47	0.52	2 759	106	28.8
Marion township	2 554	2.68	0.40	154	479	94.7	2.31	0.49	171	22	23.2
Delphos city (part)	1 563	2.51	0.38	106	257	93.0	2.32	0.48	133	22	17.4
Monroe township	788	2.72	0.40	17	179	92.4	2.82	0.56	41	7	4.3
Cairo village	183	2.64	0.41	12	34	98.1	3.19	0.56	10	2	-
Perry township	1 390	2.57	0.42	160	254	76.9	2.27	0.52	48	4	45.6
Richland township	2 036	2.77	0.41	132	346	95.6	1.89	0.41	130	5	25.1
Beaverdam village	131	2.77	0.43	9	33	92.1	2.00	0.35	9	3	-
Bluffton village (part)	1 211	2.51	0.38	70	170	94.6	1.69	0.40	116	-	31.9
Shawnee township	4 620	2.64	0.38	323	474	90.8	2.40	0.48	191	12	15.3
Fort Shawnee village	1 564	2.53	0.40	92	212	82.0	2.89	0.58	54	6	-
Spencer township	1 141	2.63	0.41	75	222	93.4	2.53	0.49	77	2	7.0
Spencerville village	847	2.49	0.40	60	146	91.6	2.64	0.52	72	2	7.7
Sugar Creek township	472	2.57	0.36	7	122	96.0	3.08	0.54	35	5	-
Ashland County	19 524	2.69	0.41	1 178	2 287	91.1	2.23	0.45	1 796	88	23.0
Ashland city	8 300	2.45	0.38	512	801	89.4	2.11	0.46	1 240	47	31.4
Clear Creek township	664	3.22	0.51	43	66	94.0	2.49	0.48	62	6	24.0
Bailey Lakes village	154	3.02	0.46	2	15	100.0	2.44	0.53	27	-	66.7
Savannah village	140	2.75	0.44	10	21	91.3	2.08	0.37	9	6	-
Green township	1 538	2.51	0.39	72	244	92.0	2.40	0.48	128	8	10.6
Loudonville village (part)	608	2.46	0.39	31	100	96.0	2.07	0.42	69	-	3.1
Perrysville village	332	2.54	0.39	8	52	88.6	2.53	0.52	41	2	27.9
Hanover township	1 023	2.59	0.39	53	129	82.5	2.01	0.40	136	6	16.7
Loudonville village (part)	600	2.40	0.35	22	94	94.1	2.08	0.42	93	-	10.7
Jackson township	1 188	3.20	0.49	80	89	93.0	2.19	0.40	22	-	-
Polk village	125	3.14	0.47	4	24	96.0	2.54	0.51	9	-	-
Lake township	265	3.50	0.54	23	24	89.4	2.84	0.42	-	-	-
Mifflin township	442	2.42	0.38	23	85	94.3	2.95	0.49	26	-	-
Mifflin village	64	2.17	0.35	4	11	90.2	1.87	0.33	16	-	-
Milton township	809	2.98	0.44	13	139	98.8	2.51	0.40	16	-	-
Mohican township	682	2.66	0.38	34	99	89.1	2.70	0.46	30	2	-
Jeromesville village	198	2.43	0.36	14	34	95.8	2.59	0.44	19	2	-
Montgomery township	946	2.77	0.40	65	171	100.0	2.50	0.50	27	-	-
Orange township	800	2.84	0.45	40	119	89.2	1.90	0.29	23	-	11.3
Perry township	692	2.63	0.40	46	55	90.5	2.59	0.41	33	6	-
Ruggles township	327	2.61	0.40	29	48	91.0	7.83	1.31	-	-	-
Sullivan township	629	3.24	0.52	47	65	84.8	3.13	0.51	31	-	-
Troy township	392	2.76	0.40	38	39	95.5	2.86	0.38	-	-	-
Vermillion township	827	2.66	0.40	60	114	92.2	2.98	0.54	22	13	-
Hayesville village	132	2.21	0.33	15	14	100.0	1.87	0.35	-	-	-
Ashtabula County	39 397	2.60	0.41	2 174	5 393	88.3	2.46	0.51	3 781	291	23.7
Andover township	945	2.57	0.41	39	98	87.3	2.43	0.50	69	2	16.7
Andover village	437	2.70	0.41	27	47	99.2	2.43	0.50	47	2	22.4
Ashtabula township	9 372	2.38	0.39	382	1 225	85.6	2.53	0.55	1 375	88	30.2
Ashtabula city (part)	6 643	2.43	0.38	267	736	86.0	2.52	0.55	1 174	66	31.9
Edgewood CDP	2 066	2.31	0.40	96	384	80.5	2.28	0.49	158	5	10.4
Austinburg township	806	2.76	0.40	60	52	99.3	1.77	0.33	6	9	-
Cherry Valley township	268	2.51	0.37	42	36	84.4	5.79	1.09	6	-	-
Colebrook township	298	2.67	0.42	15	58	79.8	4.89	1.05	12	-	-
Conneaut city	5 057	2.47	0.38	187	921	93.2	2.40	0.48	629	46	23.8
Denmark township	341	2.44	0.40	59	51	74.3	3.53	0.59	18	-	-
Dorset township	324	3.03	0.46	15	38	89.9	3.02	0.48	23	-	-
Geneva township	4 672	2.52	0.41	229	633	82.7	2.27	0.51	634	41	19.4
Geneva city	2 495	2.64	0.41	116	323	93.2	2.21	0.49	350	22	26.0
Geneva-on-the-Lake village	656	2.22	0.40	32	52	63.6	2.49	0.59	119	3	12.8
Harpersfield township	980	2.62	0.38	44	144	87.9	2.39	0.45	24	17	31.5
Hartsgrove township	469	3.11	0.50	35	52	94.5	2.41	0.34	6	12	-
Jefferson township	2 047	2.85	0.42	114	199	90.9	1.85	0.40	224	-	36.2

Table 23. **Owner and Renter Household Characteristics: 2000**—Con.

[Data based on a sample (except Tables 65-68). For information on confidentiality protection, coverage, sampling error, and nonsampling error, see Appendix G.
For location of definitions, see "How to Use This Census Report"]

State County County Subdivision Place	Occupied housing units	Owner-occupied housing units: Average household size	Occupants per room	Year householder moved into unit: 1999 to March 2000	1969 or earlier	Percent 1 unit, detached or attached	Renter-occupied housing units: Average household size	Occupants per room	Year householder moved into unit: 1999 to March 2000	1969 or earlier	Percent 5 or more units in structure
Ashtabula County—Con.											
Jefferson township—Con.											
Jefferson village	1 403	2.74	0.41	82	122	85.1	1.79	0.40	201	-	42.0
Kingsville township	662	2.74	0.41	19	87	90.5	2.32	0.50	56	-	-
Lenox township	501	2.86	0.44	25	65	80.9	2.56	0.56	20	-	-
Monroe township	710	2.94	0.49	30	114	77.6	2.46	0.42	29	8	-
Morgan township	715	2.66	0.42	44	53	89.6	3.46	0.60	35	-	-
Roaming Shores village (part)	236	2.58	0.40	23	2	100.0	4.25	0.75	4	-	-
Rock Creek village	195	2.85	0.40	6	35	94.8	3.61	0.55	14	-	-
New Lyme township	380	2.75	0.44	26	84	81.9	3.20	0.73	30	-	15.3
North Kingsville village	1 028	2.59	0.41	63	108	93.6	2.56	0.53	41	4	17.1
Orwell township	1 042	2.82	0.45	113	66	74.4	2.20	0.46	164	4	36.0
Orwell village	621	2.64	0.43	52	26	67.5	2.00	0.46	129	4	44.4
Pierpont township	427	2.77	0.44	32	87	73.4	3.72	0.62	19	-	-
Plymouth township	791	2.85	0.44	25	200	99.0	2.50	0.48	29	6	11.0
Richmond township	329	2.83	0.48	75	26	70.4	1.88	0.35	-	-	-
Rome township	590	2.73	0.40	57	24	99.6	2.86	0.52	25	-	2.8
Roaming Shores village (part)	246	2.49	0.37	34	-	99.1	2.68	0.51	6	-	15.8
Saybrook township	4 179	2.45	0.39	273	640	97.2	2.29	0.49	255	29	25.2
Ashtabula city (part)	1 698	2.43	0.39	91	351	100.0	2.32	0.49	82	12	40.1
Sheffield township	484	2.86	0.43	16	93	91.4	3.86	0.56	5	11	-
Trumbull township	521	2.91	0.41	13	85	96.3	3.42	0.58	-	-	-
Wayne township	223	2.19	0.34	8	38	69.2	4.09	0.80	-	7	-
Williamsfield township	668	2.78	0.46	73	31	67.4	3.05	0.66	39	7	-
Windsor township	568	3.29	0.50	61	85	89.9	3.19	0.48	8	-	-
Athens County	22 501	2.52	0.41	1 262	1 896	77.1	2.21	0.51	5 319	138	32.2
Alexander township	1 067	2.45	0.40	70	78	76.3	2.39	0.49	67	11	2.9
Albany village (part)	5	4.20	0.60	-	-	100.0	-	(X)	-	-	(X)
Ames township	493	2.60	0.39	36	39	87.8	2.63	0.56	35	7	-
Amesville village	70	2.71	0.38	4	4	92.3	2.72	0.54	6	-	-
Athens township	8 822	2.41	0.35	352	482	85.6	2.19	0.53	3 634	17	44.9
Athens city (part)	6 143	2.20	0.31	197	274	94.7	2.23	0.55	3 184	11	49.6
The Plains CDP (part)	872	2.50	0.44	48	84	69.3	1.94	0.48	221	-	26.2
Bern township	221	2.41	0.36	17	12	66.7	1.91	0.44	12	7	-
Canaan township	715	2.48	0.41	58	51	72.2	2.44	0.50	85	6	22.4
Athens city (part)	122	1.44	0.29	6	6	16.7	2.88	0.70	24	-	53.5
Carthage township	500	2.60	0.44	31	71	58.6	2.82	0.60	27	7	-
Dover township	1 633	2.55	0.45	112	185	72.5	2.28	0.54	231	8	8.3
Chauncey village	430	2.22	0.39	27	56	76.5	3.06	0.66	65	2	9.9
The Plains CDP (part)	367	2.62	0.45	27	31	81.2	1.62	0.45	75	-	18.8
Lee township	1 047	2.55	0.41	76	67	79.4	1.95	0.45	87	8	22.3
Albany village (part)	359	2.35	0.38	22	29	81.6	1.68	0.37	41	-	5.1
Lodi township	536	2.51	0.42	43	62	77.9	2.22	0.46	34	6	-
Rome township	532	2.81	0.46	46	40	75.0	3.15	0.55	19	-	-
Trimble township	1 815	2.66	0.46	148	257	79.0	2.37	0.48	196	16	6.6
Glouster village	773	2.55	0.43	67	123	89.4	2.26	0.44	117	10	12.2
Jacksonville village	227	2.33	0.42	14	41	78.9	2.61	0.59	20	-	-
Trimble village	180	3.14	0.53	15	16	79.5	2.33	0.47	20	-	-
Troy township	1 055	2.57	0.44	59	94	66.7	1.58	0.32	50	9	-
Coolville village	207	2.61	0.43	14	24	82.1	2.08	0.36	11	4	-
Waterloo township	1 011	2.61	0.44	102	51	68.2	2.60	0.57	109	-	-
York township	3 054	2.52	0.44	112	407	75.2	2.06	0.50	733	36	24.9
Buchtel village (part)	229	2.36	0.44	6	30	60.8	2.64	0.61	19	1	-
Nelsonville city	2 051	2.45	0.42	69	280	79.8	2.06	0.49	637	29	26.4
Auglaize County	17 376	2.72	0.42	1 088	2 468	94.7	2.26	0.48	1 503	100	22.4
Clay township	251	2.60	0.40	22	32	92.9	4.44	0.68	12	1	-
Duchouquet township	5 629	2.51	0.40	434	697	91.0	2.36	0.52	587	16	34.1
Cridersville village	726	2.49	0.41	36	85	86.9	2.25	0.51	57	-	28.5
Wapakoneta city (part)	3 742	2.43	0.39	320	426	89.9	2.42	0.55	462	9	34.1
German township	1 366	3.03	0.45	57	233	99.2	1.93	0.43	111	4	4.6
New Bremen village (part)	1 080	3.00	0.45	43	167	99.5	1.80	0.42	103	4	5.4
Goshen township	198	3.11	0.46	27	21	92.2	2.21	0.37	4	4	-
Jackson township	1 238	3.05	0.44	85	243	98.3	1.41	0.29	81	13	14.4
Minster village	1 005	2.96	0.43	75	184	97.9	1.37	0.31	65	3	17.1
New Bremen village (part)	-	-	(X)	-	-	(X)	-	(X)	-	-	(X)
Logan township	434	2.85	0.43	15	39	95.1	2.31	0.39	17	6	-
Buckland village	103	2.54	0.42	6	19	100.0	1.50	0.36	12	-	-
Moulton township	583	2.92	0.42	7	92	98.5	2.40	0.41	26	14	8.6
Wapakoneta city (part)	13	3.23	0.43	-	-	100.0	-	(X)	-	-	(X)
Noble township	503	2.92	0.43	19	96	98.5	2.20	0.39	5	7	-
St. Marys city (part)	68	2.75	0.43	-	20	100.0	2.85	0.58	-	-	-
Pusheta township	480	2.77	0.41	36	49	93.6	3.75	0.53	11	4	-
Wapakoneta city (part)	21	1.86	0.27	-	-	100.0	1.29	0.26	7	-	-
St. Marys township	4 530	2.67	0.41	222	602	95.7	2.11	0.48	545	27	23.2
St. Marys city (part)	3 119	2.69	0.42	159	403	97.5	2.22	0.52	438	6	26.4
Salem township	207	2.97	0.46	14	66	100.0	2.95	0.47	-	-	-
Union township	656	2.90	0.45	56	70	92.7	2.24	0.40	20	-	3.8
Uniopolis village	83	2.87	0.50	5	18	100.0	2.50	0.45	4	-	-
Washington township	699	2.68	0.39	44	122	98.2	2.73	0.51	48	4	6.1
New Knoxville village	344	2.65	0.40	28	65	99.2	2.53	0.52	35	2	9.0
Wayne township	602	2.53	0.40	50	106	92.4	2.63	0.51	36	-	3.0
Waynesfield village	306	2.57	0.42	16	38	90.3	2.56	0.54	28	-	-
Belmont County	28 309	2.42	0.39	1 044	5 499	89.5	2.21	0.49	2 263	312	26.8
Colerain township	1 866	2.47	0.40	56	487	92.6	1.94	0.45	86	34	23.5
Flushing township	811	2.47	0.41	45	144	87.4	2.39	0.48	69	5	23.8
Flushing village	389	2.35	0.38	20	66	88.6	2.17	0.46	42	5	24.0
Holloway village	139	2.53	0.42	2	40	83.3	2.37	0.41	4	-	-
Goshen township	1 256	2.50	0.41	60	167	84.0	2.59	0.54	104	7	22.3
Belmont village	209	2.54	0.41	16	39	88.0	2.19	0.48	16	4	-
Bethesda village	594	2.43	0.40	34	55	82.9	2.37	0.51	62	3	34.2
Kirkwood township	111	2.69	0.45	7	31	75.0	1.73	0.37	10	-	-
Fairview village (part)	-	-	(X)	-	-	(X)	-	(X)	-	-	(X)
Mead township	2 575	2.28	0.38	60	607	88.9	2.40	0.49	118	69	14.9
Shadyside village (part)	1 669	2.02	0.34	35	420	93.6	2.53	0.52	90	60	17.4

Table 23. **Owner and Renter Household Characteristics: 2000**—Con.

[Data based on a sample (except Tables 65-68). For information on confidentiality protection, coverage, sampling error, and nonsampling error, see Appendix G.
For location of definitions, see "How to Use This Census Report"]

State County County Subdivision Place	Occupied housing units	Owner-occupied housing units: Average household size	Occupants per room	Year householder moved into unit: 1999 to March 2000	1969 or earlier	Percent 1 unit, detached or attached	Renter-occupied housing units: Average household size	Occupants per room	Year householder moved into unit: 1999 to March 2000	1969 or earlier	Percent 5 or more units in structure
Belmont County—Con.											
Pease township	6 544	2.32	0.38	249	1 339	93.4	2.10	0.49	664	54	35.2
Bridgeport village	976	2.37	0.40	32	199	94.2	2.15	0.49	137	14	28.3
Brookside village	276	2.38	0.37	11	56	98.1	2.17	0.46	13	-	4.8
Martins Ferry city	3 180	2.31	0.37	131	556	97.1	2.08	0.49	385	29	38.8
Yorkville village (part)	231	2.53	0.41	2	40	94.4	2.07	0.47	50	2	29.9
Pultney township	4 028	2.48	0.41	132	816	90.7	2.20	0.49	396	43	24.3
Bellaire city	2 115	2.51	0.42	37	410	87.5	2.09	0.48	322	36	18.9
Neffs CDP	445	2.48	0.41	9	87	92.4	2.95	0.55	7	-	-
Shadyside village (part)	15	1.33	0.24	-	8	100.0	-	(X)	-	-	(X)
Richland township	4 719	2.40	0.36	162	681	90.4	2.12	0.46	328	28	32.6
St. Clairsville city	2 284	2.33	0.34	66	373	94.8	1.79	0.40	177	17	41.4
Smith township	534	2.79	0.44	25	96	72.3	1.90	0.34	8	-	-
Somerset township	419	2.77	0.47	19	76	80.2	1.83	0.36	30	9	-
Union township	864	2.38	0.39	45	132	84.8	3.68	0.66	47	7	-
Morristown village	121	2.34	0.36	4	10	93.1	3.45	0.61	9	-	-
Warren township	2 401	2.40	0.39	98	469	90.3	2.41	0.51	250	24	29.1
Barnesville village	1 776	2.25	0.36	59	377	92.9	2.28	0.50	221	24	31.4
Washington township	190	2.52	0.39	8	30	66.1	1.47	0.43	9	-	-
Wayne township	255	3.13	0.53	2	76	80.8	-	(X)	-	-	(X)
Wilson village (part)	14	2.64	0.44	2	-	64.3	-	(X)	-	-	(X)
Wheeling township	594	2.45	0.43	25	104	88.0	2.67	0.53	18	18	-
York township	1 142	2.44	0.42	51	244	89.4	1.92	0.41	126	14	20.4
Powhatan Point village	765	2.39	0.41	43	167	91.9	2.00	0.45	95	14	24.8
Brown County	15 555	2.75	0.45	1 429	1 245	77.4	2.44	0.51	1 119	74	17.9
Byrd township	290	2.67	0.43	28	33	82.9	2.24	0.46	31	5	-
Clark township	1 176	2.78	0.46	63	110	74.0	2.77	0.53	91	1	9.5
Hamersville village	185	2.74	0.44	9	22	91.5	2.70	0.50	16	-	-
Eagle township	506	2.80	0.46	30	46	67.5	2.48	0.42	24	-	-
Franklin township	594	2.65	0.46	91	45	89.0	2.38	0.45	68	5	-
Georgetown village (part)	5	2.40	0.40	-	-	100.0	-	(X)	-	-	(X)
Green township	1 210	2.83	0.48	129	101	69.5	2.57	0.57	147	2	47.0
Mount Orab village (part)	528	2.69	0.50	36	31	65.1	2.60	0.61	96	2	61.4
Huntington township	1 187	2.61	0.44	98	87	53.2	2.03	0.47	139	9	33.5
Aberdeen village	700	2.57	0.42	34	34	63.4	1.92	0.47	129	-	39.4
Jackson township	464	3.07	0.43	42	31	82.6	2.88	0.49	25	-	-
Jefferson township	459	2.79	0.44	33	41	79.2	2.26	0.52	22	-	-
Russellville village	195	2.52	0.42	12	18	91.9	1.89	0.45	20	-	-
Lewis township	813	2.93	0.49	81	71	73.2	2.74	0.57	30	-	-
Higginsport village	111	2.75	0.49	2	20	76.5	4.17	0.91	16	-	-
Perry township	1 676	2.91	0.46	219	102	83.3	2.18	0.39	38	8	1.9
Fayetteville village	144	2.89	0.45	12	18	90.1	1.97	0.43	10	-	9.1
St. Martin village	30	2.93	0.42	-	2	92.9	3.00	0.75	2	-	-
Pike township	1 296	2.76	0.45	155	112	76.6	2.75	0.59	53	-	12.7
Mount Orab village (part)	302	2.63	0.41	24	35	97.1	2.18	0.52	16	-	41.9
Pleasant township	2 041	2.51	0.41	153	148	89.4	2.13	0.45	166	15	19.7
Georgetown village (part)	1 572	2.60	0.42	126	133	91.5	1.97	0.43	147	15	23.6
Scott township	451	2.71	0.42	49	25	81.1	4.08	0.73	11	8	-
Sterling township	1 320	2.93	0.50	106	71	67.2	2.87	0.59	99	-	-
Mount Orab village (part)	52	2.53	0.43	29	5	100.0	3.67	0.65	-	-	-
Union township	1 233	2.55	0.42	82	111	87.1	2.20	0.50	116	19	21.0
Ripley village	748	2.50	0.40	30	94	82.9	2.03	0.47	98	11	26.1
Washington township	839	2.65	0.43	70	111	83.2	2.69	0.55	59	2	23.1
Sardinia village (part)	319	2.74	0.44	14	40	86.6	2.27	0.48	45	2	32.6
Butler County	123 082	2.74	0.41	9 535	10 380	92.3	2.29	0.52	16 100	471	43.1
Fairfield city (part)	16 955	2.65	0.39	1 227	931	89.7	2.03	0.48	2 993	20	71.3
Fairfield township	5 241	2.94	0.42	817	278	95.0	3.14	0.59	140	13	3.6
Hamilton city	24 199	2.56	0.42	1 270	2 818	96.8	2.28	0.53	3 751	170	30.1
Hanover township	2 774	2.82	0.43	202	422	95.7	2.14	0.37	33	28	-
Millville village (part)	105	2.43	0.44	-	10	81.5	2.28	0.44	14	-	-
Lemon township	3 279	2.63	0.41	319	387	83.2	2.00	0.47	262	6	32.4
Monroe city (part)	2 403	2.61	0.39	209	342	97.5	1.90	0.45	206	-	39.7
South Middletown CDP	82	2.19	0.33	-	18	100.0	1.43	0.29	7	-	-
Liberty township	7 041	3.26	0.42	1 092	245	95.1	2.79	0.49	231	-	22.7
Monroe city (part)	275	3.18	0.49	37	9	100.0	-	(X)	-	-	(X)
Madison township	3 151	2.75	0.43	254	507	87.1	2.71	0.54	66	5	10.7
Middletown city (part)	20 603	2.50	0.40	1 094	2 348	93.5	2.19	0.50	3 243	128	35.7
Milford township	1 156	2.77	0.43	149	96	99.4	2.79	0.48	16	-	-
Somerville village	98	2.47	0.41	4	19	97.4	5.10	0.99	11	-	-
Morgan township	1 805	2.98	0.45	180	140	87.5	2.71	0.46	32	-	-
Oxford township	6 768	2.40	0.35	275	385	90.0	2.46	0.57	2 667	42	54.6
College Corner village (part)	93	2.18	0.34	2	15	100.0	1.45	0.46	33	3	64.3
Oxford city	5 925	2.39	0.34	204	257	87.1	2.46	0.57	2 580	32	56.3
Reily township	916	2.84	0.43	39	70	96.6	2.22	0.39	41	-	-
Ross township	2 304	2.76	0.42	175	177	93.3	2.79	0.55	104	8	8.8
Millville village (part)	202	2.91	0.46	10	6	95.9	2.32	0.49	15	-	19.4
Ross CDP	690	2.57	0.42	45	97	94.0	2.92	0.63	61	6	11.8
St. Clair township	2 652	2.79	0.48	156	401	91.3	2.78	0.56	233	18	1.1
New Miami village	881	2.84	0.51	39	156	95.5	2.79	0.57	87	11	1.6
Seven Mile village (part)	89	3.18	0.47	4	9	100.0	2.41	0.46	9	-	9.1
Trenton city	3 193	2.73	0.44	319	347	98.5	2.73	0.60	425	12	46.0
Union township	19 583	2.87	0.37	1 860	634	88.8	2.42	0.52	1 854	-	63.9
Beckett Ridge CDP	3 128	2.78	0.36	415	24	86.9	2.72	0.53	380	-	51.6
Olde West Chester CDP	100	2.67	0.38	-	24	93.7	2.62	0.40	6	-	-
Sharonville city (part)	1 024	2.33	0.36	141	41	56.6	1.88	0.44	118	-	75.0
Wetherington CDP	342	2.99	0.34	85	-	88.7	2.20	0.44	5	-	100.0
Wayne township	1 462	2.93	0.45	107	194	90.1	2.42	0.39	9	21	1.6
Jacksonburg village	22	3.37	0.55	1	3	100.0	2.00	0.38	-	1	-
Seven Mile village (part)	167	2.52	0.39	13	26	98.6	2.93	0.59	9	-	6.9
Carroll County	11 126	2.60	0.42	671	1 304	83.5	2.41	0.49	736	79	11.7
Augusta township	624	3.03	0.47	13	99	85.9	2.21	0.40	48	9	-
Brown township	3 215	2.58	0.42	189	307	80.2	2.45	0.51	218	12	14.1
Malvern village	538	2.56	0.40	21	91	86.6	2.02	0.47	80	5	19.9
Minerva village (part)	719	2.44	0.41	13	95	84.3	2.64	0.53	67	7	11.6

Table 23. **Owner and Renter Household Characteristics: 2000**—Con.

[Data based on a sample (except Tables 65-68). For information on confidentiality protection, coverage, sampling error, and nonsampling error, see Appendix G.
For location of definitions, see "How to Use This Census Report"]

State County County Subdivision Place	Occupied housing units	Owner-occupied housing units: Average household size	Occupants per room	Year householder moved into unit: 1999 to March 2000	1969 or earlier	Percent 1 unit, detached or attached	Renter-occupied housing units: Average household size	Occupants per room	Year householder moved into unit: 1999 to March 2000	1969 or earlier	Percent 5 or more units in structure
Carroll County—Con.											
Center township	1 897	2.30	0.37	93	221	93.4	2.13	0.47	237	24	22.7
Carrollton village	1 432	2.16	0.35	78	153	94.5	2.03	0.45	217	24	25.3
East township	231	2.72	0.44	-	26	73.9	5.08	0.81	-	-	-
Fox township	397	2.86	0.47	37	38	78.8	2.18	0.35	8	7	-
Harrison township	879	2.73	0.45	77	27	82.2	2.98	0.63	46	-	-
Lee township	442	2.95	0.50	47	44	77.3	2.14	0.43	40	7	-
Loudon township	396	2.57	0.42	11	119	88.2	2.49	0.50	7	6	-
Monroe township	768	2.32	0.39	37	144	88.2	2.52	0.50	34	11	-
Dellroy village	117	2.33	0.40	3	22	87.4	2.13	0.40	14	-	-
Sherrodsville village (part)	17	3.62	0.59	3	2	76.9	2.00	0.31	-	-	-
Orange township	502	2.47	0.42	35	88	84.2	2.88	0.60	24	-	-
Leesville village	75	2.76	0.43	4	24	88.0	-	(X)	-	-	(X)
Sherrodsville village (part)	103	2.23	0.36	2	21	88.5	3.00	0.56	13	-	-
Perry township	409	2.42	0.42	23	30	74.7	2.66	0.53	28	-	-
Rose township	593	2.87	0.45	40	90	86.2	1.82	0.35	23	3	10.9
Magnolia village (part)	127	2.89	0.44	2	22	100.0	1.89	0.40	20	3	17.9
Union township	412	2.34	0.37	50	44	87.1	3.48	0.60	15	-	-
Washington township	361	2.98	0.45	19	27	71.0	3.17	0.47	8	-	-
Champaign County	14 952	2.61	0.40	957	1 703	89.4	2.39	0.49	1 157	77	18.7
Adams township	415	2.73	0.42	30	41	82.7	3.59	0.57	22	7	-
Concord township	488	2.89	0.42	40	54	90.8	1.84	0.34	-	-	-
Goshen township	1 302	2.76	0.43	59	129	92.2	2.08	0.44	76	2	15.7
Mechanicsburg village	714	2.82	0.43	23	81	92.3	2.03	0.46	67	2	20.8
Harrison township	301	2.62	0.41	9	8	91.0	3.54	0.51	11	-	-
Jackson township	957	2.43	0.37	53	143	95.3	3.58	0.61	46	3	-
Christiansburg village	206	2.39	0.38	12	51	97.6	2.81	0.56	12	3	-
St. Paris village (part)	90	2.26	0.36	9	8	95.1	2.75	0.58	6	-	-
Johnson township	1 279	2.59	0.41	120	165	89.7	2.37	0.49	85	9	24.5
St. Paris village (part)	704	2.68	0.43	77	65	91.4	2.22	0.50	64	-	32.3
Mad River township	967	2.73	0.41	58	150	95.5	3.52	0.55	73	-	-
Rush township	1 011	2.88	0.44	80	110	85.5	1.99	0.41	111	7	13.6
North Lewisburg village	603	2.89	0.45	61	54	80.5	2.00	0.48	80	-	19.7
Woodstock village	102	3.50	0.52	3	9	93.8	2.26	0.36	17	-	-
Salem township	818	2.67	0.40	24	135	91.8	3.37	0.51	8	10	-
Urbana city (part)	8	1.88	0.38	-	-	100.0	-	(X)	-	-	(X)
Union township	679	2.95	0.44	93	63	90.5	1.69	0.33	12	2	-
Mutual village	44	2.55	0.41	4	11	86.8	1.50	0.23	3	-	-
Urbana township	6 165	2.40	0.38	348	643	86.8	2.14	0.48	704	37	26.3
Urbana city (part)	4 861	2.44	0.38	251	547	94.0	2.06	0.47	690	31	27.7
Wayne township	570	2.90	0.42	43	62	88.3	4.25	0.62	9	-	-
Clark County	56 648	2.55	0.40	3 502	6 910	91.8	2.33	0.49	6 004	386	28.4
Bethel township	7 191	2.59	0.41	446	1 117	90.4	2.71	0.56	377	22	18.0
Crystal Lakes CDP	556	2.52	0.45	37	71	93.8	3.95	0.81	30	-	-
Donnelsville village	77	3.46	0.51	5	3	100.0	1.79	0.38	3	-	-
New Carlisle city	2 200	2.74	0.44	148	338	97.9	2.15	0.49	193	14	21.5
Park Layne CDP	1 588	2.73	0.45	73	278	98.2	3.08	0.63	90	-	32.4
German township	3 103	2.54	0.41	279	328	71.8	2.24	0.45	181	6	31.3
Lawrenceville village	108	3.09	0.46	2	14	100.0	2.16	0.44	13	2	-
Tremont City village	129	3.14	0.47	2	11	94.0	1.51	0.34	19	-	-
Green township	1 067	2.70	0.40	61	166	98.2	1.57	0.32	9	18	-
Clifton village (part)	25	2.22	0.32	3	9	100.0	1.43	0.21	-	-	-
Harmony township	1 305	2.62	0.41	76	135	83.0	3.07	0.55	38	6	13.6
South Vienna village	173	2.99	0.44	9	33	100.0	2.53	0.54	16	-	38.8
Madison township	1 070	2.77	0.42	78	102	94.7	2.26	0.45	91	17	24.1
South Charleston village	724	2.73	0.43	49	75	93.9	2.07	0.43	85	10	31.9
Mad River township	4 546	2.55	0.38	267	608	91.1	2.44	0.54	235	24	31.8
Enon village	1 128	2.51	0.35	46	191	97.4	1.71	0.45	121	10	53.6
Green Meadows CDP	921	2.44	0.38	32	127	99.0	2.85	0.66	79	-	38.2
Holiday Valley CDP	576	2.81	0.42	84	35	98.7	1.90	0.32	-	-	-
Moorefield township	4 608	2.60	0.41	569	516	95.5	1.78	0.38	273	9	59.2
Northridge CDP	2 822	2.63	0.42	313	315	95.8	1.45	0.34	158	9	67.6
Pike township	1 456	2.74	0.41	156	132	78.6	1.51	0.28	32	13	5.1
North Hampton village	57	4.58	0.62	3	4	100.0	1.05	0.29	15	-	-
Pleasant township	1 135	2.74	0.44	70	95	82.7	2.90	0.50	30	3	-
Catawba village	70	2.88	0.41	13	3	100.0	2.17	0.39	3	3	-
Springfield city	26 253	2.43	0.39	1 156	2 968	95.6	2.31	0.50	4 552	239	28.5
Springfield township	4 914	2.66	0.40	344	743	96.2	2.32	0.45	186	29	32.9
Clermont County	66 013	2.82	0.42	5 372	5 039	88.3	2.24	0.52	7 165	139	60.5
Batavia township	6 238	2.85	0.42	519	488	90.5	2.42	0.57	961	12	72.3
Amelia village (part)	395	3.23	0.52	7	32	100.0	1.62	0.44	99	8	77.0
Batavia village	651	2.50	0.37	30	79	97.4	2.57	0.60	120	-	43.8
Franklin township	1 530	2.82	0.48	147	120	68.9	2.95	0.60	159	3	7.6
Chilo village	36	2.36	0.41	2	6	100.0	3.13	0.66	4	-	-
Felicity village	335	2.38	0.40	15	43	69.8	2.82	0.60	92	-	15.6
Goshen township	4 852	2.80	0.46	364	342	71.6	2.92	0.59	295	8	29.1
Jackson township	905	2.85	0.45	60	100	92.1	2.66	0.48	25	-	-
Loveland city (part)	757	3.13	0.43	56	54	98.4	1.86	0.46	136	24	60.0
Miami township	12 773	2.91	0.39	1 396	908	93.3	2.27	0.50	694	14	64.1
Day Heights CDP	1 006	2.81	0.40	63	149	100.0	2.90	0.49	23	-	-
Mount Repose CDP	1 510	2.88	0.41	216	138	98.2	2.22	0.54	65	-	71.2
Mulberry CDP	1 161	2.48	0.38	170	37	81.0	2.05	0.48	112	-	69.9
Milford city (part)	2 998	2.48	0.39	158	199	86.6	1.64	0.46	552	23	79.9
Monroe township	2 843	2.81	0.47	297	219	58.6	3.55	0.66	134	-	9.3
Ohio township	1 825	2.86	0.46	140	121	68.2	2.87	0.62	157	11	17.2
New Richmond village (part)	776	2.73	0.44	25	65	90.6	2.86	0.65	115	11	20.0
Pierce township	4 656	2.78	0.40	531	325	89.1	2.08	0.46	420	-	55.1
Amelia village (part)	656	3.07	0.52	113	4	97.5	2.66	0.52	44	-	32.9
New Richmond village (part)	-	-	(X)	-	-	(X)	-	(X)	-	-	(X)
Withamsville CDP (part)	136	2.92	0.39	-	10	100.0	0.96	0.14	-	-	-
Stonelick township	2 135	2.83	0.43	82	255	95.8	2.18	0.50	139	-	45.3
Owensville village	363	2.92	0.48	8	36	92.4	1.81	0.47	69	-	60.7
Tate township	3 204	2.81	0.44	173	320	98.4	2.67	0.56	247	9	29.2
Bethel village	993	2.75	0.44	31	94	100.0	2.44	0.56	185	5	41.0

Table 23. **Owner and Renter Household Characteristics: 2000**—Con.

[Data based on a sample (except Tables 65-68). For information on confidentiality protection, coverage, sampling error, and nonsampling error, see Appendix G.
For location of definitions, see "How to Use This Census Report"]

State County County Subdivision Place	Occupied housing units	Owner-occupied housing units: Average household size	Occupants per room	Year householder moved into unit: 1999 to March 2000	1969 or earlier	Percent 1 unit, detached or attached	Renter-occupied housing units: Average household size	Occupants per room	Year householder moved into unit: 1999 to March 2000	1969 or earlier	Percent 5 or more units in structure
Clermont County—Con.											
Union township	16 907	2.78	0.40	1 091	1 195	97.2	1.99	0.49	2 905	25	75.7
Mount Carmel CDP	1 702	2.75	0.42	67	163	100.0	2.18	0.55	307	11	67.8
Summerside CDP	2 171	2.67	0.41	144	151	94.0	2.12	0.46	341	-	65.2
Withamsville CDP (part)	1 135	2.62	0.40	46	152	98.8	1.85	0.51	175	-	83.3
Washington township	807	2.72	0.47	57	80	74.9	3.53	0.65	54	5	-
Moscow village	94	2.54	0.43	-	12	95.8	3.55	0.64	11	-	-
Neville village	45	2.70	0.51	-	2	78.4	4.25	0.85	4	-	-
Wayne township	1 724	2.92	0.48	139	104	74.6	2.90	0.62	77	5	5.2
Newtonsville village	151	2.57	0.44	6	13	84.3	3.50	0.74	16	5	36.7
Williamsburg township	1 859	2.75	0.43	162	209	98.7	2.39	0.53	210	-	36.2
Williamsburg village	917	2.77	0.45	65	92	97.5	2.07	0.51	166	-	48.3
Clinton County	15 416	2.70	0.42	927	1 299	89.0	2.27	0.48	1 997	79	28.6
Adams township	701	2.78	0.42	34	85	81.7	2.35	0.44	28	-	30.1
Chester township	636	2.89	0.43	54	42	93.5	2.74	0.46	18	-	-
Clark township	708	2.70	0.42	68	81	82.2	2.82	0.48	22	2	1.4
Lynchburg village (part)	-	-	(X)	-	-	(X)	-	(X)	-	-	(X)
Martinsville village	156	2.62	0.42	12	21	89.1	3.38	0.61	13	-	5.4
Green township	938	2.77	0.43	78	65	82.1	2.67	0.53	77	-	17.2
New Vienna village	495	2.67	0.45	39	31	73.0	2.49	0.53	48	-	25.4
Jefferson township	458	2.58	0.41	22	43	88.5	3.19	0.63	42	-	8.4
Midland village	106	2.56	0.43	13	7	88.6	3.59	0.68	12	-	-
Liberty township	373	2.94	0.44	24	27	88.1	2.65	0.40	40	-	-
Port William village	93	2.72	0.42	6	12	93.4	2.41	0.44	14	-	-
Marion township	2 102	2.67	0.41	77	226	94.9	2.44	0.52	203	29	31.9
Blanchester village (part)	1 640	2.49	0.41	55	159	93.5	2.37	0.54	182	29	33.6
Richland township	1 454	2.63	0.43	142	157	84.4	2.48	0.51	183	10	15.6
Sabina village	1 074	2.54	0.43	85	127	79.0	2.50	0.53	165	4	18.1
Union township	6 013	2.56	0.39	295	391	94.3	2.04	0.47	1 234	24	39.1
Wilmington city	4 874	2.55	0.41	191	341	96.2	2.02	0.48	1 132	24	41.7
Vernon township	916	2.98	0.47	74	62	82.4	2.04	0.38	61	9	2.8
Clarksville village	199	2.80	0.47	9	23	90.0	1.86	0.36	27	-	7.2
Washington township	659	2.92	0.46	47	66	83.2	2.37	0.43	47	5	-
Wayne township	228	2.83	0.42	-	35	81.4	3.30	0.49	18	-	-
Wilson township	230	2.71	0.42	12	19	79.3	2.62	0.39	24	-	-
Columbiana County	42 973	2.61	0.43	2 525	6 771	88.2	2.24	0.49	3 520	306	22.6
Butler township	1 256	2.76	0.43	51	146	88.3	2.47	0.45	59	10	-
Center township	2 398	2.75	0.45	120	317	89.0	1.92	0.43	275	28	21.3
Lisbon village	1 120	2.58	0.40	60	135	97.4	1.91	0.41	141	21	14.2
East Liverpool city	5 198	2.56	0.43	175	747	97.9	2.24	0.50	843	74	29.8
Elkrun township	819	2.72	0.46	70	122	76.5	3.07	0.53	49	-	-
Fairfield township	3 933	2.64	0.41	193	562	87.8	1.80	0.43	316	25	42.7
Columbiana village (part)	2 418	2.37	0.38	108	334	86.5	1.64	0.41	282	16	50.1
Leetonia village (part)	41	1.73	0.25	-	10	100.0	1.88	0.36	-	-	-
Franklin township	282	2.49	0.41	17	87	77.6	2.30	0.39	3	-	-
Summitville village	42	1.94	0.32	3	14	90.9	2.78	0.49	-	-	-
Hanover township	1 474	2.54	0.44	127	208	81.1	3.11	0.62	93	-	2.2
Hanoverton village	161	2.59	0.41	4	35	100.0	2.36	0.51	8	-	-
Knox township	1 799	2.85	0.45	105	261	83.7	1.92	0.37	52	10	-
Liverpool township	1 928	2.44	0.41	87	376	86.6	2.19	0.46	83	-	22.6
Calcutta CDP (part)	-	-	(X)	-	-	(X)	-	(X)	-	-	(X)
La Croft CDP	561	2.62	0.48	48	155	88.6	1.92	0.43	13	-	-
Madison township	1 308	2.61	0.44	113	216	82.4	2.87	0.62	59	7	2.9
Middleton township	1 400	2.71	0.47	118	194	70.2	2.55	0.54	80	9	-
Rogers village	93	2.92	0.52	6	21	73.3	2.06	0.44	9	-	-
Perry township	7 042	2.46	0.39	316	1 040	95.5	2.11	0.49	747	22	29.5
Salem city	5 081	2.46	0.39	179	687	96.5	2.04	0.48	651	17	32.0
St. Clair township	3 115	2.58	0.43	183	646	87.6	2.22	0.51	120	17	25.9
Calcutta CDP (part)	1 389	2.46	0.41	101	271	87.9	1.79	0.45	54	12	35.3
Glenmoor CDP	869	2.48	0.45	46	251	88.6	2.66	0.54	-	-	7.1
Salem township	2 106	2.77	0.44	178	352	92.5	2.61	0.48	98	18	2.4
Leetonia village (part)	731	2.75	0.43	51	151	97.8	2.85	0.50	46	18	-
Washingtonville village (part)	172	2.35	0.39	2	37	88.8	3.16	0.60	16	-	-
Unity township	3 983	2.60	0.42	381	646	87.0	2.38	0.50	254	39	17.9
Columbiana village (part)	-	-	(X)	-	-	(X)	-	(X)	-	-	(X)
East Palestine city	1 950	2.50	0.40	162	378	94.5	2.19	0.47	143	27	16.7
New Waterford village	560	2.37	0.39	32	47	72.9	2.50	0.59	31	6	52.3
Washington township	920	2.62	0.45	43	175	83.1	2.48	0.47	85	16	7.8
Salineville village	533	2.70	0.45	27	111	92.3	2.32	0.44	60	6	11.0
Wayne township	297	2.60	0.44	26	65	82.8	2.83	0.56	7	-	-
Wellsville village	1 677	2.64	0.44	98	287	89.7	2.10	0.44	221	24	16.6
West township	1 164	2.78	0.43	54	110	86.9	3.19	0.59	66	7	-
Minerva village (part)	-	-	(X)	-	-	(X)	-	(X)	-	-	(X)
Yellow Creek township	874	2.42	0.41	70	214	81.9	3.17	0.62	10	-	-
Coshocton County	14 356	2.66	0.43	785	1 867	82.8	2.08	0.43	1 260	182	18.7
Adams township	301	2.88	0.46	12	38	82.6	2.04	0.36	33	-	-
Bedford township	160	2.74	0.44	20	-	73.9	5.17	0.95	18	-	-
Bethlehem township	448	2.76	0.43	14	26	89.6	2.24	0.36	6	13	-
Clark township	227	2.69	0.43	5	43	62.6	1.51	0.35	-	-	-
Coshocton city	5 090	2.48	0.39	205	705	93.8	1.88	0.42	699	81	23.3
Crawford township	431	4.65	0.65	28	26	92.2	1.73	0.29	54	-	-
Baltic village (part)	-	-	(X)	-	-	(X)	-	(X)	-	-	(X)
Franklin township	505	2.46	0.44	39	85	86.2	2.94	0.58	12	2	-
Conesville village	144	2.44	0.42	13	50	91.3	2.89	0.54	10	-	-
Jackson township	767	2.77	0.45	70	73	81.2	1.82	0.36	15	15	-
Jefferson township	601	2.66	0.44	41	73	75.2	1.90	0.40	36	8	28.0
Nellie village	50	2.71	0.42	1	11	91.7	2.50	0.42	-	-	-
Warsaw village	307	2.83	0.44	29	31	78.3	1.79	0.38	30	3	38.9
Keene township	669	2.65	0.41	39	84	79.3	2.88	0.58	27	-	-
Lafayette township	1 639	2.52	0.43	91	237	75.4	2.43	0.49	176	-	21.7
West Lafayette village	910	2.57	0.45	41	102	71.3	2.15	0.45	132	-	32.0
Linton township	264	2.33	0.41	6	34	78.1	2.53	0.46	24	16	-
Plainfield village	62	2.44	0.41	-	14	90.4	2.90	0.48	8	-	-
Mill Creek township	200	3.34	0.47	18	20	74.6	4.29	0.64	-	-	-

Table 23. **Owner and Renter Household Characteristics: 2000**—Con.

[Data based on a sample (except Tables 65-68). For information on confidentiality protection, coverage, sampling error, and nonsampling error, see Appendix G.
For location of definitions, see "How to Use This Census Report"]

State County County Subdivision Place	Occupied housing units	Owner-occupied housing units: Average household size	Occupants per room	Year householder moved into unit: 1999 to March 2000	1969 or earlier	Percent 1 unit, detached or attached	Renter-occupied housing units: Average household size	Occupants per room	Year householder moved into unit: 1999 to March 2000	1969 or earlier	Percent 5 or more units in structure
Coshocton County—Con.											
Monroe township	164	3.09	0.52	25	23	72.0	6.71	0.96	-	-	-
Newcastle township	167	2.46	0.39	-	31	80.4	1.25	0.21	4	-	-
Oxford township	625	2.48	0.42	-	157	84.6	2.44	0.47	23	-	11.5
Perry township	194	2.66	0.47	39	12	52.6	2.53	0.40	-	14	-
Pike township	196	2.70	0.44	26	6	70.9	2.58	0.54	7	-	-
Tiverton township	143	2.65	0.43	7	10	82.5	1.06	0.19	-	12	-
Tuscarawas township	731	2.43	0.45	19	92	64.5	1.85	0.38	93	6	37.8
Virginia township	231	2.57	0.43	20	41	68.9	3.49	0.65	18	-	-
Washington township	247	2.89	0.50	30	23	72.0	3.62	0.61	15	-	-
White Eyes township	356	2.90	0.46	31	28	88.0	1.25	0.16	-	15	-
Crawford County	18 957	2.55	0.40	862	2 813	92.5	2.16	0.45	1 926	149	22.0
Auburn township	320	2.91	0.42	7	42	94.4	2.77	0.44	17	7	-
Tiro village	102	2.74	0.39	3	10	97.5	2.81	0.50	17	-	-
Bucyrus city	5 558	2.56	0.40	264	596	90.7	1.90	0.42	663	19	24.2
Bucyrus township	299	2.63	0.36	27	73	97.2	2.10	0.29	4	-	-
Chatfield township	298	2.58	0.36	6	92	98.9	3.33	0.45	-	5	-
Chatfield village	86	2.54	0.40	6	24	100.0	5.50	1.10	-	-	-
Cranberry township	623	2.58	0.39	26	166	93.5	2.37	0.44	19	17	2.9
New Washington village	396	2.54	0.39	19	99	90.9	2.26	0.43	13	2	4.6
Dallas township	173	2.77	0.43	5	32	96.6	3.44	0.50	5	-	-
Galion city	4 863	2.39	0.39	209	566	96.1	2.24	0.49	795	31	27.2
Holmes township	514	2.54	0.36	35	117	97.1	2.83	0.44	26	17	-
Jackson township	2 249	2.54	0.41	126	382	85.1	2.27	0.47	233	25	26.3
Crestline village (part)	2 079	2.52	0.41	126	358	84.1	2.31	0.48	223	19	27.8
Jefferson township	637	2.72	0.44	20	108	98.6	1.92	0.39	5	5	-
Crestline village (part)	-	-	(X)	-	-	(X)	-	(X)	-	-	(X)
North Robinson village (part)	24	3.14	0.52	2	7	90.5	1.67	0.33	-	-	-
Liberty township	512	2.67	0.39	19	144	96.0	3.35	0.49	7	-	-
Lykens township	245	2.80	0.41	6	25	92.6	4.25	0.57	14	-	-
Polk township	879	2.45	0.38	32	158	90.6	2.10	0.46	47	6	10.4
Sandusky township	169	2.97	0.45	9	39	97.4	2.20	0.29	11	-	-
Texas township	157	2.27	0.33	6	21	100.0	2.32	0.38	7	-	-
Tod township	272	2.67	0.40	16	49	92.9	3.06	0.51	5	4	-
Vernon township	298	2.61	0.45	17	69	84.3	3.03	0.39	-	8	-
Whetstone township	891	2.73	0.43	32	134	88.6	2.19	0.37	68	5	-
North Robinson village (part)	60	3.00	0.48	-	14	100.0	1.50	0.33	12	-	-
Cuyahoga County	571 457	2.58	0.38	26 707	78 200	91.1	2.05	0.47	71 602	5 286	51.7
Bay Village city	6 239	2.62	0.36	460	801	99.3	1.78	0.41	195	-	35.6
Beachwood city	5 074	2.56	0.34	195	517	93.1	1.53	0.38	561	7	93.9
Bedford city	6 659	2.40	0.39	327	973	95.4	1.71	0.44	916	38	68.8
Bedford Heights city	5 119	2.45	0.39	128	613	89.0	1.93	0.48	815	18	89.3
Bentleyville village	297	3.20	0.35	20	17	100.0	2.86	0.45	7	-	-
Berea city	7 167	2.54	0.39	314	929	97.6	1.90	0.47	717	33	56.4
Bratenahl village	711	1.96	0.28	62	61	64.6	1.39	0.26	37	5	11.9
Brecksville city	5 033	2.65	0.35	349	601	94.6	1.73	0.36	256	-	32.4
Broadview Heights city	6 411	2.61	0.37	536	620	91.2	1.98	0.45	614	6	77.5
Brooklyn city	5 348	2.38	0.41	196	1 157	99.6	1.81	0.47	713	85	69.1
Brooklyn Heights village	638	2.37	0.34	32	157	99.0	3.06	0.54	16	6	-
Brook Park city	8 193	2.67	0.43	348	2 242	97.9	2.13	0.50	486	19	64.0
Chagrin Falls township	1 905	2.47	0.33	171	195	91.1	1.28	0.32	115	6	51.6
Chagrin Falls village	1 864	2.45	0.33	169	191	90.8	1.27	0.32	115	6	51.9
Cleveland city	190 633	2.63	0.41	6 621	24 295	84.0	2.26	0.50	32 756	3 075	34.1
Cleveland Heights city	20 947	2.73	0.37	1 015	1 785	94.1	1.80	0.40	3 107	53	58.1
Cuyahoga Heights village	265	2.37	0.37	6	100	87.6	1.96	0.37	14	4	-
East Cleveland city	11 210	2.60	0.38	196	1 166	79.9	2.27	0.51	2 339	181	51.3
Euclid city	24 353	2.35	0.38	1 298	3 887	95.7	1.84	0.47	3 135	203	74.4
Fairview Park city	7 856	2.47	0.37	400	1 299	96.4	1.60	0.42	514	71	79.0
Garfield Heights city	12 377	2.55	0.42	632	2 928	95.4	1.99	0.43	754	148	39.0
Gates Mills village	908	2.76	0.31	93	129	100.0	1.54	0.26	27	8	-
Glenwillow village	196	2.13	0.36	9	28	63.1	2.53	0.51	3	1	-
Highland Heights city	2 779	2.87	0.37	187	467	99.1	3.96	0.59	32	6	-
Highland Hills village	267	1.86	0.31	4	12	94.2	1.84	0.73	40	-	96.9
Hunting Valley village (part)	229	2.66	0.28	24	35	100.0	2.06	0.32	14	-	-
Independence city	2 714	2.59	0.36	163	778	99.3	3.24	0.55	14	22	2.0
Lakewood city	26 693	2.55	0.38	989	2 094	74.9	1.72	0.42	5 354	270	54.5
Linndale village	61	3.04	0.56	-	9	91.3	1.34	0.34	9	2	-
Lyndhurst city	6 642	2.37	0.35	507	1 433	92.3	1.51	0.34	193	31	63.7
Maple Heights city	10 489	2.53	0.43	642	2 247	97.9	2.18	0.50	521	35	52.9
Mayfield village	1 409	2.57	0.33	42	203	99.2	2.02	0.39	90	6	81.0
Mayfield Heights city	9 848	2.28	0.37	345	1 508	96.1	1.62	0.44	1 480	103	88.2
Middleburg Heights city	6 705	2.35	0.35	432	1 012	91.7	1.95	0.49	769	57	81.3
Moreland Hills village	1 295	2.51	0.30	65	241	98.4	3.11	0.44	10	5	-
Newburgh Heights village	1 052	2.27	0.37	44	194	78.3	2.27	0.45	138	17	3.8
North Olmsted city	13 517	2.62	0.38	772	1 793	92.4	2.03	0.47	1 105	25	77.1
North Randall village	473	2.29	0.38	2	39	97.6	1.58	0.43	106	17	97.1
North Royalton city	11 250	2.75	0.39	738	989	91.8	1.83	0.45	1 163	24	81.7
Oakwood village	1 372	2.80	0.42	53	182	92.6	1.74	0.41	143	10	61.4
Olmsted township	4 382	2.54	0.40	350	300	67.2	1.79	0.40	281	16	63.3
Olmsted Falls city	3 083	2.66	0.39	279	265	94.9	1.90	0.46	175	6	59.7
Orange village	1 170	2.78	0.36	65	135	98.0	2.26	0.40	17	6	4.0
Parma city	35 126	2.51	0.40	1 566	7 816	98.0	2.02	0.47	2 863	245	65.7
Parma Heights city	9 823	2.46	0.39	342	1 631	97.3	1.76	0.45	1 356	68	86.2
Pepper Pike city	2 203	2.66	0.31	178	322	99.7	1.76	0.40	39	9	58.8
Richmond Heights city	4 864	2.44	0.35	200	617	99.3	1.83	0.51	769	19	93.1
Rocky River city	9 709	2.35	0.35	563	972	83.8	1.52	0.37	899	39	77.1
Seven Hills city	4 787	2.53	0.37	298	1 300	98.9	2.35	0.40	30	6	12.9
Shaker Heights city	12 225	2.69	0.34	622	1 296	85.0	1.83	0.40	1 404	94	61.4
Solon city	7 554	2.96	0.37	565	802	99.2	2.32	0.46	284	17	59.6
South Euclid city	9 542	2.53	0.38	668	1 434	95.7	2.03	0.42	484	41	44.3
Strongsville city	16 204	2.85	0.38	1 140	872	99.6	1.91	0.46	1 021	30	75.1
University Heights city	5 163	2.56	0.33	310	760	96.8	1.79	0.38	444	19	58.2
Valley View village	771	2.87	0.39	28	150	99.7	2.10	0.38	7	5	-
Walton Hills village	895	2.58	0.37	33	218	100.0	0.71	0.10	-	-	-

Table 23. **Owner and Renter Household Characteristics: 2000**—Con.

[Data based on a sample (except Tables 65-68). For information on confidentiality protection, coverage, sampling error, and nonsampling error, see Appendix G.
For location of definitions, see "How to Use This Census Report"]

State County County Subdivision Place	Occupied housing units	Owner-occupied housing units: Average household size	Occupants per room	Year householder moved into unit: 1999 to March 2000	1969 or earlier	Percent 1 unit, detached or attached	Renter-occupied housing units: Average household size	Occupants per room	Year householder moved into unit: 1999 to March 2000	1969 or earlier	Percent 5 or more units in structure
Cuyahoga County—Con.											
Warrensville Heights city	6 330	2.50	0.42	105	620	95.7	2.22	0.49	797	39	85.4
Westlake city	12 867	2.62	0.36	976	902	87.6	1.66	0.41	1 315	28	81.1
Woodmere village	425	2.67	0.39	2	52	100.0	1.64	0.45	139	2	94.3
Darke County	20 419	2.62	0.40	1 137	2 712	94.8	2.38	0.48	1 637	153	16.0
Adams township	1 266	2.87	0.43	88	157	94.9	2.32	0.42	80	14	3.0
Bradford village (part)	308	2.84	0.46	13	46	98.6	2.00	0.40	41	6	7.7
Gettysburg village	191	2.92	0.43	14	23	97.2	2.76	0.50	15	2	-
Allen township	411	2.94	0.48	16	85	91.8	2.31	0.41	37	2	-
Burkettsville village (part)	26	3.60	0.56	-	7	90.0	3.00	0.46	-	-	-
New Weston village	49	2.64	0.40	2	4	83.3	2.62	0.47	6	-	-
Rossburg village	90	2.61	0.45	2	21	100.0	1.65	0.31	12	-	-
Brown township	781	2.59	0.40	66	74	93.5	3.06	0.53	57	10	2.4
Ansonia village	446	2.44	0.42	40	48	89.4	2.50	0.47	46	2	-
Butler township	594	2.94	0.45	22	95	99.0	1.86	0.33	8	-	-
Castine village	44	3.19	0.52	4	2	100.0	2.31	0.39	3	-	-
New Madison village (part)	94	2.39	0.41	7	10	97.6	1.08	0.22	5	-	-
Franklin township	417	2.97	0.42	22	77	97.6	2.86	0.44	19	19	-
Greenville township	7 516	2.37	0.37	433	718	93.1	2.17	0.50	852	19	24.2
Greenville city	5 628	2.26	0.36	294	542	95.8	2.12	0.49	786	6	25.7
Harrison township	782	2.78	0.42	49	112	93.9	2.59	0.47	53	4	-
Hollansburg village	92	2.54	0.41	7	11	96.9	2.41	0.43	14	2	-
New Madison village (part)	254	2.46	0.36	7	46	97.5	2.34	0.47	22	-	-
Jackson township	1 174	2.64	0.44	76	171	92.3	2.29	0.46	173	3	31.8
Union City village	692	2.69	0.46	27	86	98.6	2.15	0.46	160	3	37.3
Liberty township	393	2.68	0.40	37	107	91.6	2.41	0.42	4	3	-
Palestine village	8	1.50	0.20	-	8	100.0	-	(X)	-	-	(X)
Mississinawa township	242	3.25	0.50	10	72	91.8	2.59	0.46	3	3	-
Monroe township	600	2.58	0.39	26	69	97.8	3.62	0.56	14	6	-
Pitsburg village	109	2.70	0.45	6	-	100.0	4.50	0.89	4	-	-
Neave township	765	2.63	0.42	86	48	96.3	2.95	0.57	38	7	-
Wayne Lakes village	285	2.31	0.39	25	8	99.2	3.24	0.71	15	-	-
Patterson township	433	2.78	0.42	14	131	97.0	4.81	0.83	5	22	-
Osgood village	115	2.28	0.36	-	30	98.2	3.50	0.68	2	-	-
Yorkshire village	34	2.47	0.35	2	14	100.0	4.75	0.83	-	-	-
Richland township	309	2.96	0.46	6	55	98.0	2.06	0.40	10	-	-
Twin township	1 537	2.50	0.38	61	203	98.6	2.90	0.54	115	14	1.8
Arcanum village	860	2.40	0.37	23	118	98.7	2.70	0.55	94	3	2.6
Gordon village	76	2.49	0.36	6	9	94.1	2.63	0.55	6	-	-
Ithaca village	35	3.04	0.46	3	2	100.0	4.86	0.85	2	-	-
Van Buren township	596	2.59	0.38	28	91	95.4	2.63	0.45	15	-	-
Wabash township	307	2.82	0.45	12	102	100.0	4.30	0.69	12	6	-
North Star village	73	2.79	0.46	2	19	100.0	3.00	0.60	2	-	-
Washington township	498	2.72	0.42	25	68	92.9	2.98	0.46	21	6	-
Wayne township	1 620	2.86	0.43	56	241	97.2	1.83	0.41	110	8	20.1
Versailles village	1 092	2.63	0.40	37	167	96.4	1.66	0.40	89	5	22.9
York township	178	2.80	0.41	4	36	90.7	2.13	0.32	11	7	-
Defiance County	15 138	2.69	0.41	1 157	2 123	90.1	2.10	0.44	1 236	78	22.9
Adams township	356	2.98	0.37	6	85	100.0	2.53	0.33	14	7	-
Defiance township	5 260	2.63	0.40	426	652	90.9	2.12	0.45	658	24	21.5
Defiance city (part)	4 634	2.62	0.40	390	568	90.5	2.12	0.45	633	24	22.0
Delaware township	750	2.74	0.41	45	116	91.3	2.75	0.46	13	2	-
Sherwood village	296	2.64	0.41	11	33	91.1	2.55	0.45	13	2	-
Farmer township	328	2.84	0.43	31	68	91.5	1.76	0.20	11	5	-
Hicksville township	1 940	2.68	0.41	149	275	90.6	1.88	0.41	163	17	17.0
Hicksville village	1 471	2.56	0.41	122	215	87.9	1.95	0.45	156	6	19.8
Highland township	986	2.82	0.43	86	151	91.3	2.67	0.45	20	-	-
Mark township	360	3.16	0.46	40	46	93.8	1.82	0.28	10	16	-
Milford township	350	3.07	0.45	28	42	95.9	3.04	0.46	5	-	-
Noble township	2 354	2.63	0.41	175	300	85.7	1.95	0.47	246	7	34.1
Defiance city (part)	1 481	2.52	0.38	92	195	92.9	1.99	0.47	205	-	40.6
Richland township	1 263	2.51	0.37	68	223	91.0	1.77	0.39	90	-	50.7
Defiance city (part)	414	2.17	0.35	19	58	78.3	1.31	0.38	21	-	67.2
Tiffin township	612	2.70	0.42	60	58	76.8	3.94	0.63	-	-	-
Washington township	579	2.59	0.37	43	107	94.0	3.27	0.52	6	-	-
Ney village	138	2.57	0.39	9	16	96.5	3.22	0.60	1	-	-
Delaware County	39 674	2.83	0.37	5 245	1 950	95.5	2.20	0.48	3 634	99	45.1
Ashley village	467	2.55	0.39	39	54	77.8	2.94	0.68	29	4	18.6
Berkshire township	795	2.80	0.40	87	49	99.0	2.65	0.48	7	2	-
Galena village	126	2.53	0.40	9	22	100.0	1.74	0.39	7	-	-
Berlin township	1 175	2.78	0.39	180	94	83.3	3.52	0.52	34	-	-
Delaware city (part)	-	-	(X)	-	-	(X)	-	(X)	-	-	(X)
Brown township	469	2.70	0.38	26	58	100.0	2.55	0.36	-	-	-
Delaware city (part)	-	-	(X)	-	-	(X)	-	(X)	-	-	(X)
Columbus city (part)	984	2.36	0.41	252	7	92.9	1.43	0.39	245	-	87.8
Concord township	1 460	2.55	0.34	122	105	99.2	2.99	0.55	43	-	5.4
Delaware city (part)	-	-	(X)	-	-	(X)	-	(X)	-	-	(X)
Shawnee Hills village	181	2.32	0.39	8	12	100.0	2.07	0.43	24	-	-
Delaware township	9 841	2.63	0.39	786	620	94.8	2.17	0.50	1 611	56	41.0
Delaware city (part)	9 255	2.63	0.39	749	552	94.7	2.18	0.50	1 555	46	41.5
Dublin city (part)	1 432	3.10	0.35	179	2	100.0	3.33	0.58	-	-	-
Genoa township	3 896	2.92	0.37	997	220	98.4	3.03	0.43	45	-	-
Harlem township	1 316	2.75	0.40	124	95	80.6	3.37	0.60	39	-	-
Kingston township	527	3.32	0.47	33	13	95.3	2.00	0.40	11	-	-
Liberty township	5 382	3.00	0.35	958	132	99.1	1.92	0.44	316	20	61.1
Powell village	1 977	3.19	0.36	448	17	99.5	2.89	0.53	28	6	-
Marlboro township	98	2.79	0.39	-	6	100.0	2.73	0.33	-	-	-
Orange township	4 610	2.97	0.37	823	95	99.3	1.97	0.46	807	8	74.7
Oxford township	315	2.51	0.36	10	32	100.0	2.94	0.51	24	-	15.4
Porter township	565	2.80	0.43	32	63	98.3	2.52	0.28	-	-	-
Radnor township	494	2.80	0.40	29	36	100.0	1.64	0.26	27	-	-
Scioto township	894	2.48	0.37	138	43	96.9	4.87	0.87	17	-	-
Ostrander village	137	2.46	0.38	9	12	97.6	4.64	0.80	5	-	-
Sunbury village	1 023	2.57	0.39	71	91	99.1	2.52	0.52	108	2	28.2

Table 23. **Owner and Renter Household Characteristics: 2000**—Con.

[Data based on a sample (except Tables 65-68). For information on confidentiality protection, coverage, sampling error, and nonsampling error, see Appendix G.
For location of definitions, see "How to Use This Census Report"]

State County County Subdivision Place	Occupied housing units	Owner-occupied housing units: Average household size	Occupants per room	Year householder moved into unit: 1999 to March 2000	1969 or earlier	Percent 1 unit, detached or attached	Renter-occupied housing units: Average household size	Occupants per room	Year householder moved into unit: 1999 to March 2000	1969 or earlier	Percent 5 or more units in structure
Delaware County—Con.											
Thompson township	207	2.45	0.36	11	-	100.0	5.93	0.88	7	7	-
Trenton township	750	2.92	0.40	44	68	98.8	2.61	0.53	29	-	-
Troy township	1 103	2.68	0.42	67	50	62.2	1.72	0.41	117	-	43.5
Delaware city (part)	305	2.75	0.35	-	-	100.0	1.69	0.44	103	-	50.7
Westerville city (part)	1 871	3.14	0.38	237	17	98.6	2.22	0.44	118	-	50.0
Erie County	31 727	2.58	0.39	1 819	4 238	91.9	2.11	0.46	3 298	195	34.1
Bellevue city (part)	-	-	(X)	-	-	(X)	-	(X)	-	-	(X)
Berlin township	1 361	2.69	0.40	96	154	88.2	2.36	0.41	57	23	1.0
Berlin Heights village	255	2.67	0.39	14	50	99.0	2.54	0.45	13	-	-
Florence township	901	2.93	0.45	65	91	98.0	2.34	0.50	8	-	-
Groton township	485	2.76	0.40	34	66	98.4	3.17	0.56	35	-	-
Huron township	4 276	2.52	0.37	285	533	93.8	2.02	0.44	517	-	55.3
Huron city	3 311	2.58	0.38	203	381	93.4	1.89	0.42	450	-	59.3
Kelleys Island village	183	1.96	0.32	13	16	94.6	1.54	0.31	4	3	5.7
Margaretta township	2 380	2.65	0.42	170	406	93.0	2.46	0.46	60	12	0.9
Bay View village	297	2.22	0.39	25	64	99.2	3.22	0.64	13	-	9.4
Castalia village	369	2.79	0.42	18	71	99.3	2.33	0.45	30	10	-
Milan township	1 349	2.77	0.40	73	216	96.7	2.36	0.45	56	7	13.1
Milan village (part)	383	2.75	0.39	13	74	98.9	1.83	0.36	46	7	8.7
Oxford township	367	2.97	0.41	32	71	100.0	2.73	0.37	15	7	-
Perkins township	4 737	2.58	0.39	285	571	94.5	1.83	0.41	286	16	54.2
Fairview Lanes CDP	372	2.67	0.40	38	73	100.0	1.25	0.21	-	-	-
Sandusky South CDP	2 202	2.56	0.39	145	366	93.9	2.60	0.49	48	16	18.2
Sandusky city	11 855	2.48	0.39	546	1 656	88.7	2.12	0.48	2 053	119	33.1
Vermilion township	3 833	2.58	0.40	220	458	89.0	2.07	0.42	207	8	27.6
Vermilion city (part)	1 984	2.58	0.40	97	312	98.8	1.99	0.40	120	8	30.5
Fairfield County	45 425	2.75	0.40	2 950	4 289	95.7	2.32	0.50	4 130	209	31.3
Amanda township	906	2.67	0.40	53	141	97.5	2.84	0.47	31	10	-
Amanda village	257	2.85	0.47	13	49	98.4	2.52	0.51	16	-	-
Berne township	1 832	2.59	0.41	97	236	82.6	3.45	0.63	46	21	-
Sugar Grove village	154	2.47	0.39	4	28	98.3	3.34	0.65	13	-	-
Bloom township	2 246	2.83	0.39	119	294	98.5	2.84	0.47	48	-	2.8
Canal Winchester village (part)	-	-	(X)	-	-	(X)	-	(X)	-	-	(X)
Carroll village (part)	5	1.50	0.50	-	-	-	4.67	0.47	-	-	-
Lithopolis village	233	2.54	0.38	7	53	98.0	2.11	0.45	24	-	7.3
Clearcreek township	1 163	2.96	0.46	66	86	87.4	2.71	0.51	33	5	8.7
Stoutsville village	201	2.74	0.43	14	23	97.6	2.32	0.44	7	5	23.5
Columbus city (part)	2 722	3.20	0.48	289	-	98.4	1.83	0.40	503	-	74.9
Greenfield township	1 791	2.60	0.40	143	197	78.7	2.69	0.45	54	2	5.1
Carroll village (part)	178	3.05	0.46	6	13	98.2	2.10	0.45	30	2	13.4
Hocking township	1 174	2.90	0.43	59	154	95.1	2.45	0.40	36	21	-
Lancaster city	14 834	2.37	0.38	758	1 844	96.6	2.32	0.52	2 282	116	29.8
Liberty township	2 697	2.80	0.42	149	317	99.1	2.25	0.48	165	-	24.0
Baltimore village (part)	1 143	2.67	0.43	36	180	99.3	2.12	0.48	140	-	29.6
Madison township	454	2.61	0.40	27	25	84.3	4.50	0.71	13	6	-
Pleasant township	2 065	2.81	0.39	61	253	98.9	2.14	0.41	50	8	33.0
Pleasantville village (part)	192	2.76	0.42	8	28	92.9	2.41	0.52	43	-	63.4
Richland township	642	3.05	0.45	45	36	93.3	2.41	0.43	31	4	2.0
Rushville village	94	2.95	0.40	9	5	96.8	2.16	0.38	9	-	-
West Rushville village	45	3.21	0.46	-	3	100.0	2.25	0.41	3	4	-
Rush Creek township	1 320	2.72	0.41	82	133	95.9	2.38	0.46	77	2	17.9
Bremen village	489	2.63	0.39	26	88	97.9	2.41	0.46	31	2	28.6
Violet township	9 054	3.05	0.38	824	319	99.1	2.23	0.49	573	4	53.4
Canal Winchester village (part)	104	2.52	0.34	-	-	100.0	2.08	0.42	-	-	-
Pickerington city (part)	3 499	2.95	0.40	324	125	98.2	2.12	0.50	414	-	53.9
Reynoldsburg city (part)	-	-	(X)	-	-	(X)	-	(X)	-	-	(X)
Walnut township	2 525	2.64	0.41	178	254	96.8	2.08	0.43	188	10	7.4
Baltimore village (part)	-	-	(X)	-	-	(X)	-	(X)	-	-	(X)
Buckeye Lake village (part)	3	2.00	0.40	-	-	100.0	-	(X)	-	-	(X)
Fairfield Beach CDP	451	2.47	0.43	40	26	92.8	2.09	0.44	22	8	-
Millersport village	403	2.56	0.40	16	49	99.2	2.03	0.48	61	-	12.8
Pleasantville village (part)	121	3.31	0.50	4	21	93.1	2.15	0.42	13	-	-
Thurston village	201	3.02	0.49	12	22	80.4	2.04	0.44	21	2	13.2
Fayette County	11 054	2.59	0.40	630	1 337	92.5	2.37	0.49	1 195	91	14.3
Concord township	392	2.65	0.39	41	63	95.4	3.11	0.62	25	7	-
Green township	139	2.91	0.46	4	17	76.3	3.96	0.68	11	8	-
Jasper township	301	2.54	0.38	9	35	85.4	3.39	0.56	28	9	-
Milledgeville village	42	2.55	0.35	-	8	100.0	3.33	0.63	4	-	-
Octa village (part)	24	2.83	0.43	2	6	77.8	3.33	0.71	2	2	-
Jefferson township	1 055	2.59	0.40	53	121	92.0	2.60	0.50	113	15	24.4
Jeffersonville village	521	2.46	0.40	13	51	96.9	2.49	0.56	106	2	34.2
Octa village (part)	3	1.00	0.25	-	-	-	-	(X)	-	-	(X)
Madison township	346	2.67	0.40	38	60	85.1	2.61	0.47	16	-	-
Marion township	280	2.51	0.36	18	31	93.4	2.93	0.51	11	2	-
New Holland village (part)	40	2.30	0.37	6	6	94.6	1.67	0.42	3	-	-
Paint township	686	2.65	0.42	62	88	88.2	2.86	0.49	65	4	1.7
Bloomingburg village (part)	316	2.65	0.43	40	50	83.2	3.09	0.63	54	4	4.2
Perry township	336	2.98	0.44	43	39	85.4	2.09	0.34	-	-	-
Union township	1 465	2.69	0.42	117	205	86.8	2.41	0.50	85	6	8.5
Bloomingburg village (part)	-	-	(X)	-	-	(X)	-	(X)	-	-	(X)
Washington city	5 498	2.48	0.39	208	599	96.9	2.19	0.49	822	40	17.7
Wayne township	556	2.62	0.39	37	79	96.7	2.09	0.36	19	-	-
Franklin County	438 778	2.58	0.39	25 256	30 943	94.1	2.13	0.50	86 788	1 515	50.5
Bexley city	4 705	2.78	0.36	283	523	98.3	1.92	0.43	324	47	51.6
Blendon township	3 305	2.76	0.41	237	290	99.4	2.63	0.45	152	-	31.9
Huber Ridge CDP	1 736	2.88	0.44	147	96	99.6	2.62	0.46	110	-	44.8
Minerva Park village	522	2.49	0.36	43	114	99.6	1.60	0.26	15	-	-
Brown township	710	2.81	0.37	38	39	100.0	2.77	0.36	-	-	-
Hilliard city (part)	-	-	(X)	-	-	(X)	-	(X)	-	-	(X)
Lake Darby CDP (part)	20	3.45	0.45	-	-	100.0	-	(X)	-	-	(X)
Clinton township	2 014	2.23	0.39	109	328	91.0	1.79	0.46	332	6	51.2
Columbus city (part)	298 082	2.49	0.39	15 746	18 374	92.9	2.11	0.50	71 833	1 060	52.2

Table 23. **Owner and Renter Household Characteristics: 2000**—Con.

[Data based on a sample (except Tables 65-68). For information on confidentiality protection, coverage, sampling error, and nonsampling error, see Appendix G.
For location of definitions, see "How to Use This Census Report"]

State County County Subdivision Place	Occupied housing units	Owner-occupied housing units: Average household size	Occupants per room	Year householder moved into unit: 1999 to March 2000	1969 or earlier	Percent 1 unit, detached or attached	Renter-occupied housing units: Average household size	Occupants per room	Year householder moved into unit: 1999 to March 2000	1969 or earlier	Percent 5 or more units in structure
Franklin County—Con.											
Dublin city (part)	9 723	3.07	0.37	1 086	123	96.6	1.95	0.45	1 620	18	62.0
Franklin township	4 513	2.46	0.42	104	623	93.4	2.84	0.65	879	31	49.7
Valleyview village	256	2.22	0.37	15	66	97.0	3.55	0.65	5	-	-
Grandview Heights city	2 977	2.47	0.37	117	263	87.7	1.93	0.40	351	18	18.8
Hamilton township	3 048	2.46	0.41	147	482	82.5	2.80	0.55	163	20	19.4
Groveport village (part)	-	-	(X)	-	-	(X)	-	(X)	-	-	(X)
Lockbourne village	106	2.41	0.42	7	18	90.0	3.38	0.62	8	-	-
Obetz village (part)	1 190	2.55	0.42	28	143	91.2	2.68	0.54	85	6	23.3
Jackson township	12 365	2.77	0.40	966	1 038	97.2	2.20	0.51	1 485	-	41.2
Grove City city	10 247	2.79	0.40	830	704	97.3	2.15	0.50	1 345	-	40.7
Urbancrest village	315	2.83	0.49	11	37	97.9	2.50	0.62	45	-	75.1
Jefferson township	1 941	2.73	0.35	151	228	100.0	2.86	0.58	113	11	41.7
Reynoldsburg city (part)	259	2.39	0.33	20	23	100.0	3.46	0.49	-	-	-
Madison township	7 853	2.79	0.43	617	888	96.7	2.29	0.47	726	30	29.3
Blacklick Estates CDP (part)	2 882	2.91	0.46	141	376	99.3	2.71	0.51	255	-	18.8
Canal Winchester village (part)	1 564	2.76	0.40	204	112	97.0	1.80	0.33	105	-	5.1
Groveport village (part)	1 586	2.71	0.43	137	150	97.0	2.12	0.51	216	9	46.2
Obetz village (part)	279	2.65	0.45	69	-	62.5	4.86	0.97	-	-	-
Pickerington city (part)	7	4.57	0.91	7	-	100.0	-	(X)	-	-	(X)
Marble Cliff village	299	2.28	0.30	16	21	88.5	1.36	0.34	34	-	41.8
Mifflin township	13 123	2.79	0.38	1 014	809	98.9	2.43	0.52	1 361	7	49.8
Gahanna city	11 925	2.82	0.37	888	657	99.1	2.31	0.50	1 174	7	54.8
Norwich township	9 803	2.92	0.39	935	720	98.3	2.43	0.52	863	40	32.0
Hilliard city (part)	8 363	2.96	0.40	798	477	97.9	2.38	0.53	829	40	33.9
Perry township	1 494	2.82	0.34	76	133	98.7	2.67	0.53	65	-	49.1
Plain township	2 068	2.90	0.37	237	209	99.7	2.55	0.51	152	7	32.5
New Albany village	1 261	3.04	0.36	209	80	99.5	2.08	0.47	136	-	42.8
Pleasant township	2 543	2.79	0.41	208	192	84.7	2.21	0.43	55	-	-
Harrisburg village (part)	133	2.56	0.40	5	16	100.0	2.20	0.45	13	-	-
Prairie township	6 626	2.61	0.41	350	657	97.5	2.39	0.56	853	79	52.1
Lake Darby CDP (part)	1 137	3.12	0.46	84	-	99.3	3.00	0.42	30	-	-
Lincoln Village CDP	4 055	2.38	0.40	188	530	95.7	2.34	0.57	640	79	50.7
New Rome village	28	2.00	0.38	-	-	100.0	2.50	0.65	9	-	-
Sharon township	6 689	2.51	0.34	507	949	97.1	1.90	0.41	340	8	27.6
Riverlea village	233	2.21	0.31	21	48	100.0	1.50	0.31	11	-	20.0
Worthington city	5 731	2.55	0.34	402	749	96.6	1.84	0.40	312	8	30.4
Truro township	11 178	2.60	0.38	636	658	91.8	2.19	0.49	1 806	14	56.3
Blacklick Estates CDP (part)	448	3.15	0.46	35	19	100.0	1.95	0.44	72	-	76.7
Brice village	25	3.06	0.52	2	5	100.0	1.43	0.24	-	-	-
Reynoldsburg city (part)	10 633	2.57	0.38	599	618	91.3	2.19	0.49	1 729	13	56.2
Upper Arlington city	13 979	2.50	0.33	745	1 852	96.0	1.87	0.39	956	87	23.1
Washington township	615	2.59	0.43	32	16	60.2	1.85	0.41	77	-	51.1
Hilliard city (part)	169	1.88	0.27	-	-	100.0	1.88	0.46	67	-	73.9
Westerville city (part)	10 802	2.78	0.37	664	673	96.4	2.01	0.46	816	15	50.8
Whitehall city	8 323	2.38	0.40	235	855	94.3	2.25	0.52	1 432	17	42.7
Fulton County	15 480	2.80	0.42	1 004	1 869	88.9	2.26	0.46	1 000	77	17.5
Amboy township	557	2.91	0.43	31	91	95.6	2.78	0.45	13	16	8.9
Metamora village	197	3.04	0.43	12	31	94.1	2.29	0.43	10	2	15.6
Chesterfield township	376	2.69	0.41	32	127	89.8	3.33	0.59	-	-	16.7
Clinton township	3 478	2.82	0.42	190	309	87.8	2.11	0.46	342	10	28.6
Wauseon city	2 686	2.81	0.43	136	213	87.9	2.04	0.47	324	-	32.0
Dover township	513	2.71	0.40	68	54	86.1	4.30	0.65	19	9	-
Franklin township	254	2.95	0.39	-	38	90.7	2.41	0.34	10	5	-
Fulton township	1 217	2.73	0.42	72	186	87.4	2.04	0.36	56	7	3.1
Swanton village (part)	623	2.69	0.42	41	115	97.4	2.02	0.43	35	-	5.0
German township	2 425	2.79	0.42	173	267	88.7	2.14	0.45	176	-	26.1
Archbold village	1 717	2.59	0.41	150	163	84.6	1.97	0.47	150	-	34.6
Gorham township	911	2.63	0.39	62	129	88.9	2.50	0.50	110	5	15.3
Fayette village	541	2.40	0.35	31	63	95.5	2.52	0.54	79	5	20.5
Pike township	624	2.71	0.42	23	67	88.7	2.04	0.39	23	-	-
Royalton township	560	2.94	0.43	22	110	87.0	2.00	0.34	24	12	-
Lyons village	215	2.82	0.43	13	44	94.0	1.70	0.32	7	3	-
Swan Creek township	2 995	2.81	0.43	218	291	89.9	2.41	0.52	145	6	5.5
Delta village (part)	188	2.56	0.41	23	7	80.6	2.54	0.69	4	-	-
Swanton village (part)	605	2.74	0.40	56	76	95.7	2.36	0.48	56	-	12.0
York township	1 570	2.85	0.42	113	200	89.3	2.15	0.44	82	7	12.0
Delta village (part)	924	2.82	0.41	55	127	91.0	1.95	0.43	73	-	14.0
Gallia County	12 060	2.58	0.42	784	1 170	74.1	2.24	0.48	1 371	62	12.9
Addison township	937	2.55	0.43	64	110	68.9	2.44	0.48	107	12	11.3
Cheshire township	484	2.50	0.39	42	71	82.8	2.94	0.55	28	-	-
Cheshire village	97	2.37	0.36	5	18	92.3	2.58	0.43	10	-	-
Clay township	760	2.74	0.45	30	72	73.9	2.06	0.43	31	-	-
Gallipolis township	2 485	2.29	0.35	124	273	87.1	1.90	0.40	504	20	14.1
Gallipolis city	1 899	2.18	0.33	81	230	88.7	1.90	0.41	409	13	15.9
Green township	2 161	2.53	0.40	159	223	73.1	2.22	0.52	295	-	27.0
Greenfield township	195	2.08	0.38	6	16	68.6	4.24	0.80	9	-	-
Guyan township	466	2.67	0.47	34	34	70.1	2.11	0.46	43	8	-
Crown City village	165	2.76	0.46	12	19	86.5	1.81	0.40	11	-	-
Harrison township	350	2.86	0.51	22	39	64.3	2.38	0.53	16	-	-
Huntington township	560	2.59	0.44	23	46	64.1	2.94	0.60	31	2	4.5
Vinton village	131	2.58	0.39	2	23	88.2	2.69	0.58	9	-	6.9
Morgan township	509	2.76	0.46	56	52	71.8	2.64	0.51	50	13	-
Ohio township	392	2.74	0.50	36	18	69.4	2.18	0.52	23	7	-
Perry township	479	2.92	0.49	54	58	64.9	4.22	0.76	15	-	-
Raccoon township	728	2.62	0.44	38	43	80.4	2.06	0.45	111	-	34.6
Centerville village	50	2.73	0.46	-	6	68.2	3.83	0.82	4	-	-
Rio Grande village	228	2.80	0.44	9	11	90.1	2.03	0.47	87	-	50.3
Springfield township	1 244	2.69	0.44	82	108	72.6	2.13	0.46	90	-	-
Walnut township	310	2.76	0.45	14	7	66.9	3.62	0.57	18	-	-
Geauga County	31 630	2.93	0.40	2 218	3 753	94.4	2.22	0.45	1 209	95	23.8
Auburn township	1 758	2.99	0.39	135	172	98.1	2.16	0.41	56	6	5.6
Bainbridge township	3 845	2.88	0.36	248	393	96.4	2.07	0.38	55	19	-
Bainbridge CDP	1 265	2.78	0.35	51	88	94.4	1.93	0.34	16	5	-

Table 23. **Owner and Renter Household Characteristics: 2000**—Con.

[Data based on a sample (except Tables 65-68). For information on confidentiality protection, coverage, sampling error, and nonsampling error, see Appendix G.
For location of definitions, see "How to Use This Census Report"]

State County County Subdivision Place	Occupied housing units	Owner-occupied housing units: Average household size	Occupants per room	Year householder moved into unit: 1999 to March 2000	1969 or earlier	Percent 1 unit, detached or attached	Renter-occupied housing units: Average household size	Occupants per room	Year householder moved into unit: 1999 to March 2000	1969 or earlier	Percent 5 or more units in structure
Geauga County—Con.											
Burton township	1 549	2.98	0.43	82	198	94.7	2.05	0.45	147	10	30.4
Burton village	593	2.58	0.38	35	51	98.0	1.99	0.46	128	4	38.7
Chardon village	2 148	2.73	0.40	168	208	96.8	1.73	0.43	195	8	59.3
Chardon township	1 672	2.81	0.38	110	127	92.5	3.79	0.58	12	-	5.6
Chester township	3 952	2.78	0.37	262	693	97.2	2.54	0.45	59	5	4.7
Chesterland CDP	1 038	2.61	0.38	50	185	89.4	2.52	0.48	11	-	8.0
Claridon township	1 136	2.80	0.41	74	175	86.3	2.44	0.46	36	-	5.1
Aquilla village	134	2.81	0.47	9	20	98.3	2.32	0.50	5	-	-
Hambden township	1 450	2.72	0.41	160	153	74.3	3.55	0.68	11	7	-
Hunting Valley village (part)	57	2.73	0.30	8	10	100.0	1.40	0.25	-	-	-
Huntsburg township	858	3.68	0.52	48	115	97.5	4.16	0.65	19	-	-
Middlefield village	951	2.46	0.39	56	66	90.0	2.00	0.47	187	15	51.4
Middlefield township	1 204	4.17	0.63	63	141	82.1	1.71	0.38	101	2	13.2
Montville township	691	2.90	0.43	25	102	98.2	1.99	0.39	28	8	-
Munson township	2 105	2.97	0.38	199	189	100.0	1.04	0.19	-	-	-
Newbury township	2 112	2.69	0.38	80	263	100.0	2.83	0.53	103	6	5.6
Parkman township	963	4.09	0.58	38	83	94.1	2.18	0.37	76	-	-
Russell township	2 081	2.64	0.33	165	333	98.9	2.88	0.48	56	-	6.4
South Russell village	1 364	2.96	0.36	118	105	100.0	2.63	0.40	26	-	18.8
Thompson township	872	2.85	0.46	96	137	81.4	1.78	0.35	14	-	-
Troy township	862	2.91	0.43	83	90	83.4	2.76	0.50	28	9	-
Greene County	55 312	2.62	0.38	3 298	6 007	97.3	2.34	0.52	7 565	166	41.0
Bath township	16 022	2.36	0.37	752	1 601	93.7	2.33	0.56	4 020	20	45.9
Fairborn city (part)	13 406	2.33	0.38	650	1 362	94.0	2.18	0.53	3 099	12	46.8
Wright-Patterson AFB CDP (part)	779	3.85	0.51	7	-	100.0	3.61	0.59	390	-	1.1
Beavercreek township	15 568	2.75	0.36	1 154	1 707	99.2	2.10	0.45	1 290	28	53.0
Beavercreek city	14 137	2.75	0.36	996	1 648	99.2	2.21	0.46	1 144	28	50.2
Fairborn city (part)	217	3.27	0.43	95	-	100.0	3.33	0.67	-	-	-
Wright-Patterson AFB CDP (part)	-	-	(X)	-	-	(X)	-	(X)	-	-	(X)
Bellbrook city	2 617	2.81	0.38	168	429	99.2	2.30	0.48	265	-	49.6
Caesarscreek township	437	2.84	0.40	-	54	100.0	3.29	0.47	-	-	-
Cedarville township	1 097	3.05	0.44	51	91	98.0	2.23	0.48	183	2	14.7
Cedarville village	679	2.91	0.44	23	62	96.2	2.15	0.50	162	-	18.8
Jefferson township	396	2.79	0.43	33	50	89.7	2.15	0.42	35	8	-
Bowersville village	120	2.67	0.42	7	23	76.9	2.38	0.46	19	-	-
Kettering city (part)	-	-	(X)	-	-	(X)	-	(X)	-	-	(X)
Miami township	2 090	2.43	0.35	104	288	98.3	1.87	0.40	255	18	25.2
Clifton village (part)	53	2.17	0.33	-	9	100.0	3.41	0.57	8	-	-
Yellow Springs village	1 572	2.28	0.33	78	194	97.6	1.72	0.40	235	11	30.6
New Jasper township	893	2.84	0.44	73	55	100.0	2.85	0.45	22	-	-
Shawnee Hills CDP (part)	530	3.00	0.46	66	10	100.0	2.46	0.48	7	-	-
Ross township	254	2.86	0.40	25	44	94.4	2.95	0.48	7	-	-
Jamestown village (part)	-	-	(X)	-	-	(X)	-	(X)	-	-	(X)
Silvercreek township	1 357	2.73	0.42	93	114	97.6	2.49	0.49	136	-	15.9
Jamestown village (part)	749	2.69	0.42	52	64	95.1	2.35	0.49	122	-	20.6
Shawnee Hills CDP (part)	274	2.82	0.43	31	13	100.0	5.00	0.50	7	-	-
Spring Valley township	1 008	2.50	0.37	54	108	84.6	2.15	0.45	27	2	20.5
Spring Valley village	191	2.67	0.42	8	30	100.0	2.34	0.45	13	2	-
Sugarcreek township	2 224	2.86	0.35	230	136	99.5	2.59	0.52	153	-	42.8
Xenia city	9 343	2.52	0.42	465	987	97.9	2.56	0.57	1 076	62	32.6
Xenia township	2 006	2.41	0.35	96	343	98.8	2.73	0.46	96	26	18.2
Wilberforce CDP	145	2.34	0.32	-	36	100.0	2.80	0.56	-	-	-
Guernsey County	16 094	2.57	0.42	949	2 059	84.3	2.31	0.50	1 577	104	21.0
Adams township	724	2.62	0.42	61	93	83.2	3.23	0.64	26	-	-
Cambridge township	6 502	2.45	0.39	197	807	91.6	2.19	0.49	1 022	59	27.4
Cambridge city	4 910	2.41	0.38	165	618	92.9	2.18	0.49	898	48	28.9
Center township	717	2.50	0.42	56	95	81.4	2.34	0.47	31	18	6.9
Lore City village (part)	43	2.47	0.43	2	6	100.0	2.45	0.50	5	-	-
Jackson township	2 172	2.69	0.45	119	307	80.4	2.00	0.46	207	3	21.6
Byesville village	1 071	2.55	0.43	28	143	85.9	2.04	0.48	120	3	27.2
Jefferson township	30	2.48	0.54	-	2	60.0	3.00	0.50	-	-	-
Knox township	219	2.87	0.52	40	31	68.1	2.30	0.42	13	-	-
Liberty township	413	2.58	0.41	85	79	82.3	2.24	0.49	4	2	-
Kimbolton village	51	3.03	0.53	2	12	70.0	2.73	0.54	2	-	-
Londonderry township	280	2.45	0.40	19	25	79.4	2.27	0.45	-	5	-
Madison township	316	2.21	0.39	21	55	72.6	3.60	0.71	24	5	-
Millwood township	443	2.81	0.45	37	63	84.8	2.74	0.56	30	4	22.1
Quaker City village	224	2.63	0.39	16	39	91.7	2.98	0.60	28	4	26.8
Salesville village	52	2.78	0.49	5	11	90.2	7.00	1.40	-	-	-
Monroe township	226	2.40	0.40	38	11	85.7	2.33	0.38	-	-	-
Oxford township	224	2.78	0.48	9	27	69.2	2.48	0.51	6	-	10.3
Fairview village (part)	27	3.26	0.56	3	4	92.6	-	(X)	-	-	(X)
Richland township	761	2.53	0.42	65	50	82.9	3.06	0.52	42	-	-
Lore City village (part)	38	2.44	0.44	2	7	100.0	2.33	0.30	2	-	-
Senecaville village	174	2.66	0.46	6	25	88.3	2.80	0.45	16	-	-
Spencer township	374	2.55	0.42	19	65	79.6	2.74	0.49	24	-	-
Cumberland village	145	2.78	0.41	5	28	91.7	2.92	0.49	10	-	-
Valley township	954	2.58	0.42	58	181	86.7	2.47	0.52	44	8	-
Pleasant City village	172	2.76	0.43	14	25	92.1	2.04	0.38	18	2	-
Washington township	173	3.25	0.48	18	8	86.7	4.61	0.92	12	-	26.1
Westland township	677	2.85	0.42	45	74	87.4	1.68	0.44	38	-	21.5
Wheeling township	304	2.44	0.42	19	30	61.9	2.62	0.41	15	-	-
Wills township	585	2.79	0.47	43	56	74.1	3.75	0.72	39	-	-
Lore City village (part)	50	2.78	0.51	2	4	90.2	1.67	0.33	-	-	-
Old Washington village	118	2.28	0.40	6	29	79.8	3.04	0.56	5	-	-
Hamilton County	346 790	2.64	0.39	17 370	36 257	91.6	2.00	0.50	54 082	2 492	53.7
Amberley village	1 345	2.52	0.31	29	320	100.0	3.05	0.37	9	-	-
Anderson township	15 632	2.89	0.37	1 306	1 278	98.2	2.02	0.44	748	35	60.2
Cherry Grove CDP	1 513	2.96	0.40	79	121	99.5	2.93	0.49	7	-	-
Dry Run CDP	2 064	3.13	0.37	172	132	99.8	3.53	0.44	15	6	-
Forestville CDP	4 362	2.76	0.38	451	196	93.9	1.82	0.43	428	-	75.3
Fruit Hill CDP	1 433	2.70	0.36	95	221	100.0	1.95	0.36	93	-	29.4
Sherwood CDP	1 330	2.95	0.39	118	167	98.8	1.90	0.31	-	11	-

Table 23. **Owner and Renter Household Characteristics: 2000**—Con.

[Data based on a sample (except Tables 65-68). For information on confidentiality protection, coverage, sampling error, and nonsampling error, see Appendix G.
For location of definitions, see "How to Use This Census Report"]

State County County Subdivision Place	Occupied housing units	Owner-occupied housing units: Average household size	Occupants per room	Year householder moved into unit: 1999 to March 2000	1969 or earlier	Percent 1 unit, detached or attached	Renter-occupied housing units: Average household size	Occupants per room	Year householder moved into unit: 1999 to March 2000	1969 or earlier	Percent 5 or more units in structure
Hamilton County—Con.											
Anderson township—Con.											
Turpin Hills CDP	1 767	2.98	0.35	129	127	99.5	1.95	0.47	123	10	87.0
Arlington Heights village	391	2.67	0.45	26	43	86.4	1.82	0.49	71	7	28.2
Blue Ash city	5 060	2.58	0.37	327	486	97.3	2.25	0.50	586	18	57.8
Cheviot city	4 069	2.35	0.38	182	570	88.7	1.84	0.47	568	32	45.7
Cincinnati city	147 991	2.44	0.37	5 068	11 550	86.1	1.95	0.51	35 045	1 558	55.8
Colerain township	22 459	2.75	0.43	1 696	2 923	92.4	2.33	0.53	1 761	61	54.0
Groesbeck CDP	2 773	2.67	0.42	136	410	84.8	2.30	0.52	181	7	69.9
Mount Healthy Heights CDP	1 315	2.69	0.45	108	94	98.0	2.53	0.57	219	10	28.0
Northbrook CDP	4 209	2.64	0.44	336	530	92.3	2.79	0.58	398	-	50.7
Northgate CDP	2 726	2.92	0.44	136	390	100.0	2.38	0.51	151	10	39.8
Pleasant Run CDP	1 762	3.09	0.46	130	221	97.0	2.42	0.39	19	-	-
White Oak CDP	5 321	2.76	0.42	401	793	92.7	1.84	0.47	642	16	66.9
Columbia township	2 706	2.55	0.40	115	387	97.4	2.22	0.48	307	18	53.8
Fairfax village	771	2.60	0.44	56	153	95.2	2.16	0.44	46	9	6.1
Crosby township	1 025	2.55	0.41	24	98	74.5	2.92	0.63	39	8	-
Deer Park city	2 628	2.40	0.41	128	543	98.9	1.59	0.40	266	13	33.2
Delhi township	10 355	2.93	0.42	629	1 467	96.6	2.27	0.53	444	40	57.8
Elmwood Place village	1 061	2.71	0.47	49	123	89.8	2.37	0.67	186	5	23.0
Evendale village	1 062	2.89	0.34	80	147	100.0	3.38	0.44	13	-	-
Fairfield city (part)	-	-	(X)	-	-	(X)	-	(X)	-	-	(X)
Forest Park city	7 461	2.77	0.39	510	452	98.0	2.29	0.53	1 255	14	65.3
Glendale village	928	2.37	0.32	54	97	96.5	2.21	0.37	74	31	11.3
Golf Manor village	1 751	2.39	0.39	125	149	84.4	2.15	0.49	207	11	10.1
Green township	21 320	2.74	0.40	1 523	3 276	91.8	1.96	0.44	1 031	79	58.4
Bridgetown North CDP	5 042	2.60	0.41	389	947	87.4	1.97	0.44	197	26	49.2
Covedale CDP (part)	2 404	2.67	0.39	137	508	97.4	2.19	0.38	77	26	13.7
Dent CDP (part)	3 220	2.60	0.41	313	229	76.7	1.86	0.42	332	-	82.1
Mack North CDP	1 132	3.01	0.42	59	137	100.0	4.84	0.87	-	2	-
Mack South CDP	1 923	3.04	0.40	101	306	99.6	2.95	0.58	2	7	-
Monfort Heights East CDP	1 568	2.87	0.44	67	146	91.8	1.78	0.42	165	-	70.0
Monfort Heights South CDP	1 670	2.78	0.40	140	343	96.9	1.93	0.41	7	-	-
White Oak East CDP	1 443	2.61	0.40	65	209	94.6	1.67	0.42	117	18	67.9
White Oak West CDP	1 112	2.76	0.38	83	189	94.6	1.98	0.43	68	-	70.1
Greenhills village	1 633	2.60	0.39	82	228	95.6	2.11	0.46	180	-	38.8
Harrison township	4 567	2.86	0.46	276	440	78.3	2.22	0.52	338	33	45.8
Harrison city	2 687	2.87	0.45	145	322	96.6	2.22	0.52	305	33	49.2
Lincoln Heights village	1 593	2.78	0.50	26	170	96.6	2.47	0.57	255	116	47.6
Lockland village	1 617	2.50	0.43	41	181	93.4	2.11	0.54	286	7	47.8
Loveland city (part)	3 750	2.65	0.37	288	185	92.2	2.24	0.56	374	-	77.5
Madeira city	3 428	2.57	0.37	225	740	96.3	2.10	0.45	49	13	13.1
Mariemont village	1 480	2.72	0.38	86	126	95.6	1.62	0.36	255	-	28.2
Miami township	4 518	3.01	0.44	330	446	95.6	2.59	0.61	235	9	28.2
Addyston village	363	2.89	0.51	17	52	93.1	2.56	0.64	60	2	51.3
Cleves village (part)	960	2.95	0.45	92	70	97.0	2.77	0.69	103	-	25.1
Dent CDP (part)	-	-	(X)	-	-	(X)	-	(X)	-	-	(X)
Grandview CDP	487	2.89	0.44	24	45	78.5	2.27	0.52	32	-	-
North Bend village	255	2.51	0.37	49	22	90.5	2.20	0.56	21	3	48.7
Milford city (part)	13	1.54	0.27	-	8	61.5	-	(X)	-	-	(X)
Montgomery city	3 620	2.74	0.33	254	374	98.0	2.38	0.45	156	-	45.8
Mount Healthy city	3 253	2.29	0.38	139	380	89.9	2.05	0.50	605	56	55.1
Newtown village	930	2.73	0.40	44	99	100.0	2.45	0.50	120	3	39.7
North College Hill city	4 198	2.38	0.39	234	705	95.1	2.22	0.49	471	16	49.7
Norwood city	9 271	2.61	0.40	374	996	82.8	2.00	0.49	1 854	94	32.9
Reading city	4 887	2.56	0.41	138	804	96.6	1.81	0.50	854	33	53.9
St. Bernard city	2 069	2.63	0.42	56	381	77.1	1.94	0.47	251	31	21.3
Sharonville city (part)	5 165	2.38	0.36	317	611	93.7	1.78	0.45	853	15	68.0
Silverton city	2 496	2.29	0.37	55	266	96.7	1.75	0.45	351	22	42.8
Springdale city	4 431	2.64	0.39	159	426	97.6	1.87	0.46	681	15	61.7
Springfield township	13 993	2.70	0.40	818	2 042	96.7	2.41	0.50	1 015	38	42.9
Covedale CDP (part)	-	-	(X)	-	-	(X)	-	(X)	-	-	(X)
Finneytown CDP	5 260	2.69	0.40	295	875	96.7	2.17	0.45	421	6	54.3
Pleasant Run Farm CDP	1 658	2.91	0.41	151	26	92.5	2.09	0.45	172	-	87.5
Sycamore township	8 230	2.55	0.38	548	1 193	94.7	1.84	0.42	829	39	54.4
Dillonvale CDP	1 590	2.43	0.39	120	412	98.2	1.94	0.41	68	10	44.1
Kenwood CDP	3 281	2.45	0.34	220	441	92.9	1.68	0.39	423	12	60.0
Symmes township	5 146	3.11	0.37	384	273	96.4	2.09	0.47	751	-	53.4
Loveland Park CDP (part)	115	3.34	0.41	16	16	100.0	3.71	0.37	-	-	-
Terrace Park village	760	3.05	0.39	67	109	100.0	2.21	0.29	23	5	-
The Village of Indian Hill city	2 045	2.90	0.32	155	254	99.8	1.35	0.26	-	-	-
Whitewater township	2 132	2.82	0.49	175	196	57.9	2.26	0.49	216	8	62.6
Cleves village (part)	-	-	(X)	-	-	(X)	-	(X)	-	-	(X)
Woodlawn village	1 256	2.73	0.45	18	244	99.6	1.63	0.42	336	-	77.9
Wyoming city	3 065	2.81	0.36	210	471	97.5	1.89	0.41	134	9	20.7
Hancock County	27 898	2.64	0.39	1 814	2 839	90.5	2.08	0.45	3 566	153	32.7
Allen township	759	2.80	0.40	44	106	86.8	3.04	0.53	2	-	15.1
Van Buren village	114	2.59	0.37	6	26	98.2	5.00	0.63	-	-	-
Amanda township	384	2.92	0.43	12	56	96.6	2.03	0.36	8	2	-
Vanlue village	152	2.68	0.42	8	32	97.4	2.08	0.36	6	-	-
Biglick township	353	2.54	0.36	25	46	94.5	2.31	0.36	20	-	-
Blanchard township	414	3.04	0.41	20	67	99.2	1.85	0.38	18	-	10.4
Benton Ridge village	117	2.75	0.38	5	22	97.1	1.23	0.21	2	-	-
Cass township	361	3.09	0.43	10	28	96.5	2.37	0.42	12	-	-
Delaware township	458	2.76	0.39	43	55	92.3	1.90	0.42	26	-	-
Mount Blanchard village	195	2.73	0.38	14	30	90.0	1.75	0.39	26	-	-
Eagle township	425	3.22	0.43	15	63	98.9	1.52	0.25	4	12	-
Arlington village (part)	-	-	(X)	-	-	(X)	-	(X)	-	-	(X)
Findlay city	15 957	2.51	0.38	1 011	1 448	92.2	2.09	0.47	2 806	63	33.9
Jackson township	376	2.90	0.41	11	50	99.1	2.03	0.26	9	-	-
Arlington village (part)	-	-	(X)	-	-	(X)	-	(X)	-	-	(X)
Liberty township	2 302	2.81	0.41	241	159	75.2	2.02	0.44	313	-	66.6
Madison township	783	2.78	0.41	47	74	95.5	1.84	0.35	61	6	14.1
Arlington village (part)	516	2.73	0.40	32	58	98.2	1.69	0.33	51	6	18.0
Marion township	834	2.74	0.38	81	84	99.7	1.42	0.34	43	33	75.8
Orange township	514	2.76	0.42	45	89	87.5	2.09	0.37	27	11	31.0

Table 23. **Owner and Renter Household Characteristics: 2000**—Con.

[Data based on a sample (except Tables 65-68). For information on confidentiality protection, coverage, sampling error, and nonsampling error, see Appendix G.
For location of definitions, see "How to Use This Census Report"]

State County County Subdivision Place	Occupied housing units	Owner-occupied housing units: Average household size	Occupants per room	Year householder moved into unit: 1999 to March 2000	1969 or earlier	Percent 1 unit, detached or attached	Renter-occupied housing units: Average household size	Occupants per room	Year householder moved into unit: 1999 to March 2000	1969 or earlier	Percent 5 or more units in structure
Hancock County—Con.											
Orange township—Con.											
Bluffton village (part)	70	2.17	0.32	6	4	100.0	1.00	0.34	21	-	100.0
Pleasant township	873	2.90	0.44	62	85	92.5	2.60	0.52	86	2	6.8
McComb village	590	2.87	0.43	36	58	94.0	2.83	0.54	60	2	8.7
Portage township	239	2.79	0.41	7	31	100.0	2.00	0.38	9	-	-
Union township	610	2.70	0.38	38	63	92.9	3.08	0.48	23	6	-
Mount Cory village	78	2.44	0.35	5	23	100.0	2.86	0.47	2	-	-
Rawson village	164	2.65	0.39	5	15	88.3	3.70	0.61	13	-	-
Van Buren township	377	2.72	0.39	21	71	91.5	1.84	0.33	30	-	6.1
Jenera village	94	2.57	0.35	4	28	97.5	1.46	0.20	2	-	23.1
Washington township	1 879	2.50	0.40	81	264	81.4	2.08	0.43	69	18	13.8
Arcadia village	198	2.71	0.44	14	30	94.3	2.58	0.46	7	2	-
Fostoria city (part)	1 309	2.41	0.39	56	166	75.3	1.72	0.40	54	-	18.7
Hardin County	11 963	2.53	0.39	716	1 674	89.0	2.44	0.50	1 367	104	22.7
Blanchard township	601	2.55	0.38	41	86	91.8	2.62	0.49	32	-	19.4
Dunkirk village	369	2.63	0.40	23	52	92.7	2.36	0.46	32	-	28.8
Buck township	931	2.46	0.38	66	126	93.1	2.84	0.57	88	15	21.5
Kenton city (part)	546	2.30	0.36	30	90	96.8	2.74	0.56	60	12	24.3
Cessna township	204	2.87	0.40	25	19	90.8	3.58	0.48	4	-	-
Dudley township	407	2.85	0.44	17	85	86.0	4.98	0.73	11	10	-
Goshen township	211	2.47	0.35	13	36	93.1	3.81	0.55	-	5	-
Hale township	572	2.89	0.42	39	82	94.8	2.11	0.35	24	-	2.6
Mount Victory village	247	2.61	0.41	18	41	95.7	2.08	0.36	22	-	3.2
Ridgeway village (part)	84	3.13	0.46	2	6	92.4	1.80	0.33	2	-	-
Jackson township	851	2.49	0.38	75	136	85.8	2.94	0.58	56	5	7.0
Forest village	580	2.48	0.38	50	95	86.4	2.86	0.59	43	4	8.6
Patterson village	63	2.30	0.35	2	22	76.8	2.57	0.46	4	-	-
Liberty township	2 390	2.59	0.39	118	209	80.7	1.89	0.43	521	9	21.1
Ada village	1 776	2.50	0.39	67	106	76.4	1.86	0.42	507	9	21.2
Lynn township	222	2.76	0.43	5	57	91.8	3.44	0.54	22	6	-
McDonald township	325	2.53	0.40	26	28	85.3	2.36	0.39	8	6	-
Marion township	955	2.54	0.41	60	137	86.1	2.51	0.54	73	8	19.7
Alger village	379	2.31	0.39	15	48	85.7	2.63	0.62	41	-	30.6
McGuffey village	192	2.70	0.44	14	38	81.0	2.36	0.48	26	6	3.6
Pleasant township	3 531	2.32	0.35	195	516	92.4	2.43	0.54	505	36	35.2
Kenton city (part)	2 960	2.27	0.35	175	401	91.7	2.39	0.54	489	31	37.0
Roundhead township	297	2.80	0.44	26	69	86.0	2.70	0.41	13	-	-
Taylor Creek township	187	3.08	0.46	-	31	97.3	2.84	0.49	6	4	-
Washington township	279	2.43	0.37	10	57	92.3	4.33	0.67	4	-	-
Harrison County	6 398	2.48	0.39	410	1 114	84.7	2.30	0.45	440	73	12.4
Archer township	128	2.56	0.44	37	17	68.1	1.00	0.19	7	-	-
Athens township	201	2.69	0.44	20	57	85.3	1.89	0.43	16	2	-
New Athens village	141	2.68	0.43	4	51	89.1	2.03	0.42	8	2	-
Cadiz township	1 542	2.31	0.35	90	270	89.6	2.32	0.46	164	8	12.8
Cadiz village	1 380	2.27	0.34	73	235	91.3	2.32	0.47	160	8	14.2
Franklin township	264	2.33	0.39	26	14	82.9	1.50	0.36	-	6	-
Deersville village	41	2.17	0.38	8	3	83.3	2.40	0.46	-	-	-
Freeport township	314	2.57	0.41	12	35	83.6	1.79	0.35	24	7	28.0
Freeport village	178	2.59	0.41	-	17	82.5	1.67	0.34	24	7	35.9
German township	270	2.86	0.44	13	95	81.8	3.96	0.67	6	-	-
Green township	729	2.47	0.40	63	134	83.6	2.42	0.47	39	2	8.3
Hopedale village	384	2.46	0.39	34	77	89.7	2.11	0.45	21	-	13.1
Monroe township	483	2.80	0.46	35	45	76.9	1.83	0.39	49	6	22.4
Bowerston village	149	2.74	0.43	10	13	88.5	1.60	0.35	20	-	31.1
Moorefield township	147	2.34	0.35	-	27	94.5	1.95	0.52	13	-	-
North township	725	2.36	0.37	19	136	85.7	2.26	0.48	43	12	25.1
Scio village	367	2.36	0.34	17	58	94.5	1.95	0.43	31	4	37.7
Nottingham township	145	2.33	0.41	6	19	77.2	3.39	0.55	-	-	-
Rumley township	611	2.60	0.40	52	95	86.9	2.40	0.43	41	16	6.2
Jewett village	297	2.38	0.38	12	64	93.4	2.84	0.49	34	4	5.8
Short Creek township	437	2.48	0.40	25	102	86.9	2.20	0.43	17	-	-
Adena village (part)	55	2.33	0.36	-	14	96.2	1.33	0.22	-	-	-
Harrisville village	104	2.35	0.40	7	31	95.5	2.33	0.43	11	-	-
Stock township	169	2.06	0.35	5	30	81.5	2.62	0.43	15	7	-
Washington township	233	2.55	0.42	7	38	83.8	3.17	0.52	6	7	-
Henry County	10 935	2.64	0.39	701	1 675	90.0	2.52	0.50	750	76	20.0
Bartlow township	917	2.70	0.39	44	191	89.8	2.13	0.42	48	5	11.3
Deshler village	709	2.68	0.40	36	130	86.2	2.12	0.42	45	5	11.6
Damascus township	654	2.43	0.37	34	94	85.2	3.62	0.70	16	-	4.1
McClure village	289	2.50	0.40	22	47	86.2	3.71	0.78	14	-	-
Flatrock township	450	2.70	0.38	26	83	98.7	2.39	0.41	14	3	-
Florida village	101	2.51	0.39	5	22	100.0	2.58	0.54	6	-	-
Holgate village (part)	2	2.00	0.33	-	-	100.0	-	(X)	-	-	(X)
Freedom township	301	3.22	0.44	19	59	100.0	2.66	0.45	-	-	-
Harrison township	478	2.76	0.40	20	92	97.0	2.40	0.38	7	-	-
Napoleon city (part)	95	1.67	0.27	7	6	100.0	2.14	0.39	-	-	-
Liberty township	1 031	2.98	0.44	68	90	92.0	2.00	0.49	98	10	42.1
Liberty Center village (part)	385	2.65	0.40	35	31	85.7	2.19	0.43	35	3	-
Napoleon city (part)	166	4.75	0.68	-	-	100.0	1.66	0.49	40	-	71.0
Marion township	514	2.92	0.42	21	96	94.7	1.72	0.30	48	-	8.9
Hamler village	231	2.98	0.45	12	34	99.4	1.89	0.35	30	-	13.2
Monroe township	434	2.58	0.37	12	104	92.0	3.69	0.61	8	7	-
Malinta village	114	2.51	0.39	4	31	89.8	3.19	0.68	6	-	-
Napoleon township	4 066	2.43	0.37	333	454	85.4	2.66	0.55	409	36	25.3
Napoleon city (part)	3 536	2.38	0.37	279	381	82.7	2.62	0.55	409	31	26.6
Pleasant township	828	2.68	0.39	57	197	95.4	2.34	0.42	49	-	-
Holgate village (part)	440	2.65	0.41	30	88	95.9	2.46	0.49	41	-	-
New Bavaria village	35	2.18	0.33	2	9	84.8	2.00	0.50	2	-	-
Richfield township	233	2.84	0.39	-	65	90.0	2.48	0.36	-	15	15.2
Ridgeville township	398	2.85	0.42	14	59	94.2	2.57	0.46	18	-	-
Washington township	631	2.69	0.41	53	91	87.2	3.01	0.54	35	-	9.0
Liberty Center village (part)	41	2.50	0.38	7	7	100.0	2.86	0.63	3	-	-

Table 23. **Owner and Renter Household Characteristics: 2000**—Con.

[Data based on a sample (except Tables 65-68). For information on confidentiality protection, coverage, sampling error, and nonsampling error, see Appendix G.
For location of definitions, see "How to Use This Census Report"]

State County County Subdivision Place	Occupied housing units	Owner-occupied housing units: Average household size	Occupants per room	Year householder moved into unit: 1999 to March 2000	1969 or earlier	Percent 1 unit, detached or attached	Renter-occupied housing units: Average household size	Occupants per room	Year householder moved into unit: 1999 to March 2000	1969 or earlier	Percent 5 or more units in structure
Highland County	15 587	2.65	0.43	1 091	1 425	82.3	2.42	0.50	1 573	115	17.8
Brushcreek township	468	2.62	0.42	24	24	82.3	2.36	0.50	13	10	-
Sinking Spring village	58	2.85	0.45	2	8	89.1	2.00	0.34	10	-	-
Clay township	451	2.78	0.44	17	25	86.6	2.29	0.60	4	6	-
Concord township	416	2.68	0.44	42	52	82.6	2.16	0.35	18	5	-
Dodson township	879	2.83	0.45	72	101	88.0	2.24	0.49	99	5	15.0
Lynchburg village (part)	519	2.84	0.44	38	64	94.9	2.08	0.47	53	5	14.5
Fairfield township	1 198	2.67	0.42	109	95	83.9	2.45	0.48	124	-	6.4
Highland village	108	2.82	0.43	3	16	87.8	2.44	0.49	11	-	-
Leesburg village	499	2.51	0.40	36	40	88.8	2.28	0.46	73	-	8.5
Hamer township	234	2.67	0.45	9	34	88.7	2.45	0.38	2	-	-
Jackson township	365	3.31	0.52	15	16	75.3	2.64	0.56	39	-	-
Liberty township	3 998	2.53	0.40	206	314	86.0	2.14	0.48	526	15	36.3
Hillsboro city	2 676	2.38	0.36	113	211	87.6	2.09	0.48	497	8	40.6
Madison township	2 657	2.80	0.45	122	345	94.4	2.00	0.43	424	45	17.4
Greenfield city	1 974	2.72	0.44	92	276	96.1	1.97	0.44	346	45	20.9
Marshall township	407	2.38	0.40	37	45	77.0	2.79	0.47	23	5	-
New Market township	667	2.65	0.45	35	82	85.1	3.62	0.74	43	10	-
Paint township	1 663	2.43	0.44	136	85	58.7	3.14	0.63	134	4	-
Penn township	379	2.66	0.40	59	44	81.8	1.91	0.37	31	-	-
Salem township	263	2.64	0.42	6	48	91.2	6.57	1.00	26	-	-
Union township	637	2.90	0.50	110	17	69.5	2.46	0.48	49	-	-
Washington township	419	2.43	0.41	45	27	73.1	3.94	0.61	12	-	-
Whiteoak township	486	2.69	0.42	47	71	86.5	3.61	0.65	6	10	2.5
Mowrystown village	136	2.69	0.41	6	13	94.6	1.92	0.37	4	-	8.3
Sardinia village (part)	-	-	(X)	-	-	(X)	-	(X)	-	-	(X)
Hocking County	10 843	2.55	0.42	704	1 205	82.7	2.51	0.54	879	105	12.5
Benton township	326	2.65	0.46	20	45	84.2	2.09	0.48	7	-	-
Falls township	4 676	2.38	0.38	254	547	89.6	2.39	0.53	512	54	16.1
Logan city (part)	2 754	2.32	0.36	92	343	97.3	2.17	0.49	382	23	19.3
Good Hope township	546	2.73	0.43	34	48	84.4	1.85	0.38	14	8	-
Green township	927	2.84	0.48	70	78	74.8	2.98	0.62	78	-	33.3
Logan city (part)	126	3.52	0.51	-	-	90.7	3.01	0.62	31	-	38.9
Laurel township	419	2.52	0.45	39	18	90.6	2.49	0.52	15	28	-
Marion township	926	2.67	0.47	74	116	78.0	2.11	0.41	49	-	-
Perry township	1 007	2.58	0.44	74	72	81.7	2.63	0.56	102	5	7.6
Laurelville village	253	2.03	0.33	2	33	90.1	2.14	0.50	37	-	16.4
Salt Creek township	473	2.68	0.46	30	60	83.4	3.10	0.63	54	2	-
Starr township	547	2.67	0.47	30	106	77.6	2.80	0.60	7	-	-
Ward township	598	2.44	0.40	35	82	66.2	2.92	0.59	29	8	-
Buchtel village (part)	2	2.00	0.20	-	-	100.0	-	(X)	-	-	(X)
Murray City village	189	2.41	0.45	8	34	83.5	2.23	0.45	15	8	-
Washington township	398	2.67	0.45	44	33	66.8	2.73	0.57	12	-	-
Holmes County	11 337	3.57	0.53	682	1 233	86.8	2.64	0.49	849	95	7.6
Berlin township	1 080	3.83	0.52	70	129	89.4	2.81	0.45	71	10	-
Clark township	842	4.51	0.66	32	109	88.8	3.43	0.57	31	21	-
Baltic village (part)	17	2.73	0.47	-	3	86.7	1.50	0.30	-	-	-
Hardy township	1 887	2.78	0.42	94	160	83.1	2.38	0.51	280	19	17.7
Millersburg village	1 213	2.47	0.39	63	94	77.7	2.31	0.51	252	14	21.5
Killbuck township	808	2.46	0.40	53	75	86.3	2.57	0.54	83	-	21.2
Killbuck village	360	2.31	0.36	10	32	86.9	2.40	0.56	48	-	22.1
Knox township	400	2.70	0.45	19	48	77.6	2.14	0.37	16	6	-
Nashville village (part)	10	1.80	0.32	1	3	100.0	-	(X)	-	-	(X)
Mechanic township	739	3.70	0.56	30	62	85.9	2.63	0.46	46	8	-
Monroe township	408	3.32	0.51	13	29	89.7	2.42	0.42	30	-	-
Paint township	845	4.42	0.61	16	70	91.0	3.17	0.61	45	6	3.1
Prairie township	825	3.81	0.56	30	100	87.3	2.17	0.39	42	4	-
Holmesville village	151	2.72	0.44	7	20	92.9	2.62	0.51	12	2	-
Richland township	450	2.67	0.46	87	72	74.4	2.38	0.51	39	5	3.2
Glenmont village	116	2.39	0.40	2	28	80.3	2.50	0.50	12	3	7.5
Ripley township	676	3.60	0.58	91	112	79.4	2.08	0.37	31	-	7.1
Salt Creek township	905	4.76	0.68	22	114	93.6	2.35	0.39	49	16	7.0
Walnut Creek township	863	3.81	0.54	93	77	94.1	3.73	0.57	45	-	-
Washington township	609	2.59	0.39	32	76	84.7	2.39	0.45	41	-	-
Loudonville village (part)	32	2.84	0.43	-	-	100.0	-	(X)	-	-	(X)
Nashville village (part)	57	2.19	0.34	2	18	93.8	4.22	0.75	4	-	-
Huron County	22 307	2.74	0.41	1 297	2 999	89.5	2.38	0.51	2 444	136	23.5
Bellevue city (part)	1 576	2.62	0.40	92	238	93.4	2.07	0.46	214	10	27.1
Bronson township	623	2.61	0.38	43	78	90.5	3.64	0.58	21	5	-
Clarksfield township	544	2.73	0.40	18	69	95.6	3.75	0.57	21	8	-
Fairfield township	437	2.76	0.41	20	85	85.4	3.03	0.46	13	-	-
North Fairfield village	177	3.03	0.43	13	20	87.8	3.03	0.52	2	-	-
Fitchville township	389	2.98	0.46	27	16	87.2	2.98	0.46	30	6	-
Greenfield township	517	2.82	0.42	61	72	98.7	2.43	0.41	11	-	-
Greenwich village	579	2.77	0.42	43	109	90.5	2.25	0.49	76	-	25.1
Greenwich township	315	3.06	0.51	24	21	70.9	2.74	0.45	13	-	-
Hartland township	336	2.50	0.38	19	48	86.9	2.52	0.53	12	-	-
Lyme township	332	2.69	0.38	-	83	100.0	3.55	0.38	-	2	-
New Haven township	1 080	2.70	0.41	61	182	79.4	2.61	0.50	57	2	13.6
Plymouth village (part)	323	2.61	0.39	22	37	94.3	2.77	0.56	41	2	25.2
New London township	1 277	2.82	0.43	95	125	86.8	2.12	0.47	126	8	24.7
New London village	1 035	2.83	0.44	86	109	82.7	2.06	0.48	122	8	26.6
Norwalk city	6 401	2.64	0.39	381	822	91.4	2.24	0.50	986	48	32.7
Norwalk township	1 419	2.81	0.44	95	173	75.7	2.05	0.44	124	11	16.2
Milan village (part)	170	2.68	0.39	4	26	98.1	2.00	0.40	6	5	-
Norwich township	363	3.02	0.45	27	74	97.1	2.48	0.36	12	-	-
Peru township	337	3.32	0.47	6	94	100.0	3.62	0.43	22	-	-
Richmond township	400	2.72	0.40	19	72	97.9	3.08	0.48	11	-	8.3
Ridgefield township	867	2.88	0.42	24	152	98.2	2.30	0.47	70	11	5.8
Monroeville village	527	2.92	0.43	16	60	98.8	2.15	0.45	64	11	7.5
Ripley township	307	2.92	0.41	-	31	94.3	3.72	0.56	-	-	-
Sherman township	180	2.88	0.44	11	12	95.8	2.00	0.39	7	-	-
Townsend township	572	2.81	0.41	21	125	94.2	2.31	0.52	4	7	29.4

Table 23. **Owner and Renter Household Characteristics: 2000**—Con.

[Data based on a sample (except Tables 65-68). For information on confidentiality protection, coverage, sampling error, and nonsampling error, see Appendix G.
For location of definitions, see "How to Use This Census Report"]

State County County Subdivision Place	Occupied housing units	Owner-occupied housing units: Average household size	Occupants per room	Year householder moved into unit: 1999 to March 2000	1969 or earlier	Percent 1 unit, detached or attached	Renter-occupied housing units: Average household size	Occupants per room	Year householder moved into unit: 1999 to March 2000	1969 or earlier	Percent 5 or more units in structure
Huron County—Con.											
Wakeman township	912	2.76	0.44	83	87	79.2	2.79	0.55	65	12	1.1
Wakeman village	360	2.78	0.41	24	55	94.4	2.33	0.55	41	6	-
Willard city	2 544	2.66	0.41	127	231	90.6	2.58	0.61	549	6	24.5
Jackson County	12 619	2.64	0.44	762	1 492	79.1	2.29	0.49	1 127	94	23.1
Bloomfield township	333	2.59	0.43	32	32	61.4	2.02	0.45	31	-	-
Coal township	800	2.67	0.47	70	86	72.3	2.56	0.53	105	8	9.7
Coalton village	205	2.53	0.45	6	21	85.2	2.99	0.69	42	-	24.4
Franklin township	688	2.74	0.43	73	41	82.9	2.51	0.42	36	-	4.9
Hamilton township	225	2.21	0.39	28	35	73.5	2.69	0.52	7	-	-
Jackson city	2 655	2.35	0.37	122	306	94.8	2.10	0.49	319	28	34.7
Jackson township	463	2.68	0.44	26	34	61.6	2.31	0.58	24	-	-
Jefferson township	1 358	2.57	0.44	75	192	72.6	2.57	0.53	94	16	11.7
Oak Hill village (part)	398	2.47	0.41	13	54	85.5	2.03	0.46	47	10	24.8
Liberty township	622	2.71	0.46	35	49	72.5	2.29	0.48	20	-	-
Lick township	1 033	3.01	0.48	94	98	76.5	1.87	0.40	49	-	27.2
Madison township	815	2.69	0.47	36	169	77.0	2.21	0.42	76	18	4.0
Oak Hill village (part)	290	2.63	0.44	24	43	73.7	2.42	0.49	35	4	-
Milton township	393	2.62	0.43	14	23	73.9	2.39	0.46	41	16	-
Scioto township	588	3.12	0.54	52	44	68.6	2.63	0.58	53	-	-
Washington township	267	3.10	0.50	8	17	82.8	1.79	0.31	12	-	-
Wellston city	2 379	2.56	0.42	97	366	84.6	2.44	0.53	260	8	34.9
Jefferson County	30 417	2.45	0.40	1 299	6 578	90.1	2.10	0.44	2 342	327	24.3
Brush Creek township	169	2.71	0.43	-	15	66.7	2.38	0.48	13	-	-
Cross Creek township	3 562	2.49	0.39	85	788	91.6	1.92	0.40	274	20	19.3
New Alexandria village (part)	80	2.23	0.41	-	26	93.8	1.50	0.27	2	3	-
Wintersville village (part)	1 273	2.45	0.39	11	263	96.4	1.83	0.38	131	-	38.5
Island Creek township	4 527	2.48	0.41	192	817	86.9	2.13	0.43	254	26	24.7
Toronto city (part)	1 419	2.49	0.39	60	249	97.1	2.24	0.47	125	7	22.8
Wintersville village (part)	457	2.23	0.35	6	92	100.0	2.31	0.46	22	-	5.7
Knox township	2 155	2.44	0.43	158	350	75.3	2.17	0.52	157	17	38.0
Empire village	120	2.21	0.38	4	17	51.2	3.13	0.66	15	-	-
Stratton village (part)	132	1.90	0.37	11	28	50.0	2.17	0.44	4	6	-
Toronto city (part)	1 060	2.25	0.39	52	219	78.8	2.05	0.51	107	11	51.8
Mount Pleasant township	1 055	2.48	0.40	50	296	92.0	2.49	0.44	36	19	-
Dillonvale village (part)	234	2.25	0.38	12	64	95.6	3.64	0.68	8	3	-
Mount Pleasant village	209	2.69	0.40	8	38	92.6	2.67	0.42	7	2	-
Ross township	196	2.68	0.48	8	28	67.9	3.00	1.00	-	-	-
Salem township	1 233	2.50	0.40	98	276	85.5	2.08	0.42	35	13	6.2
Richmond village	213	2.80	0.47	14	83	90.9	1.76	0.41	16	-	21.1
Saline township	564	2.77	0.46	34	117	84.9	1.67	0.30	12	9	-
Irondale village	143	2.66	0.43	11	32	88.7	1.96	0.39	7	-	-
Stratton village (part)	11	2.33	0.39	-	4	66.7	1.40	0.28	-	-	-
Smithfield township	1 473	2.37	0.40	88	411	93.1	2.43	0.47	85	17	15.9
Adena village (part)	291	2.47	0.40	20	96	93.2	2.10	0.36	15	4	7.1
Dillonvale village (part)	100	2.08	0.37	2	30	91.7	2.13	0.44	2	4	-
Smithfield village	354	2.35	0.38	14	75	92.4	2.34	0.48	33	-	32.2
Springfield township	1 076	2.35	0.38	61	289	86.7	3.03	0.59	73	7	4.2
Amsterdam village	228	2.36	0.36	9	64	90.7	2.95	0.53	18	3	11.7
Bergholz village	301	2.53	0.39	18	71	95.4	2.51	0.51	27	2	-
Steubenville city	8 352	2.36	0.36	325	1 650	97.0	1.97	0.43	1 027	130	31.7
Steubenville township	1 969	2.42	0.39	45	563	98.2	2.38	0.48	184	22	16.9
Mingo Junction village	1 546	2.43	0.39	34	466	98.4	2.18	0.44	154	22	19.2
Warren township	1 886	2.41	0.42	69	522	94.0	2.04	0.44	112	39	14.8
Rayland village	181	2.44	0.41	8	50	97.9	2.68	0.54	15	7	-
Tiltonsville village	602	2.23	0.38	20	161	95.8	2.01	0.43	50	14	16.5
Yorkville village (part)	309	2.34	0.41	11	75	97.9	1.98	0.45	29	4	26.3
Wayne township	893	2.68	0.41	37	151	90.6	2.63	0.49	2	6	-
Bloomingdale village	85	2.70	0.41	5	16	97.3	2.92	0.50	-	6	-
Wells township	1 307	2.40	0.42	49	305	82.5	2.22	0.45	78	2	10.8
New Alexandria village (part)	2	2.00	0.40	-	2	100.0	-	(X)	-	-	(X)
Knox County	19 975	2.61	0.40	1 363	2 073	93.2	2.37	0.49	1 962	168	14.7
Berlin township	595	2.75	0.43	74	73	96.8	2.08	0.38	10	7	-
Brown township	473	3.01	0.46	43	52	96.6	2.30	0.40	15	-	10.1
Butler township	262	2.82	0.47	12	16	68.5	2.27	0.51	27	-	-
Clay township	456	3.09	0.48	34	68	81.9	2.53	0.50	33	2	-
Martinsburg village	69	2.44	0.41	2	11	84.4	1.96	0.40	13	-	-
Clinton township	1 337	2.36	0.37	83	203	80.4	2.60	0.52	119	38	10.0
College township	441	2.31	0.32	33	35	98.7	2.20	0.42	58	-	20.6
Gambier village	285	2.17	0.30	21	25	97.8	1.99	0.40	46	-	27.5
Fredericktown village	1 031	2.33	0.36	55	131	85.3	2.44	0.52	140	-	9.6
Harrison township	254	3.16	0.47	19	28	91.3	3.00	0.62	14	4	-
Hilliar township	1 054	2.85	0.40	54	88	94.1	2.47	0.50	95	4	11.4
Centerburg village	504	2.80	0.40	22	52	94.4	2.20	0.50	79	4	15.0
Howard township	1 641	2.64	0.42	218	40	99.3	2.27	0.35	58	5	-
Jackson township	309	2.63	0.41	37	33	78.7	4.20	0.64	4	5	-
Jefferson township	217	2.83	0.41	4	31	96.8	2.04	0.30	14	8	-
Liberty township	545	2.69	0.41	70	38	97.1	3.02	0.59	21	-	-
Middlebury township	378	3.07	0.46	8	50	96.3	2.92	0.40	8	-	-
Milford township	504	2.94	0.45	51	46	91.0	2.25	0.38	11	-	-
Miller township	288	2.70	0.40	34	31	97.7	4.48	0.85	6	-	-
Monroe township	762	2.57	0.39	24	78	99.0	2.43	0.43	33	7	10.8
Morgan township	297	2.81	0.42	44	28	100.0	1.86	0.28	10	10	-
Utica village (part)	-	-	(X)	-	-	(X)	-	(X)	-	-	(X)
Morris township	743	2.52	0.38	56	124	100.0	3.38	0.57	22	-	-
Mount Vernon city	6 209	2.31	0.35	276	652	96.2	2.22	0.51	1 120	62	21.7
Pike township	416	2.76	0.42	31	36	80.5	4.66	0.83	26	-	-
Pleasant township	554	2.79	0.39	44	26	92.4	2.93	0.52	14	5	-
Union township	898	3.17	0.48	29	132	89.0	1.62	0.33	87	11	5.1
Danville village	440	2.84	0.42	14	66	89.5	1.65	0.36	80	5	6.6
Gann village	51	3.67	0.58	5	9	97.0	1.44	0.22	-	6	-
Wayne township	311	2.67	0.41	30	34	94.6	2.88	0.52	17	-	-

Table 23. **Owner and Renter Household Characteristics: 2000**—Con.

[Data based on a sample (except Tables 65-68). For information on confidentiality protection, coverage, sampling error, and nonsampling error, see Appendix G.
For location of definitions, see "How to Use This Census Report"]

State County County Subdivision Place	Occupied housing units	Owner-occupied housing units: Average household size	Occupants per room	Year householder moved into unit: 1999 to March 2000	1969 or earlier	Percent 1 unit, detached or attached	Renter-occupied housing units: Average household size	Occupants per room	Year householder moved into unit: 1999 to March 2000	1969 or earlier	Percent 5 or more units in structure
Lake County	89 700	2.63	0.39	5 566	11 660	94.6	2.08	0.47	7 097	285	56.2
Concord township	5 722	2.63	0.35	580	406	96.3	2.57	0.45	213	11	32.8
Eastlake city	8 007	2.74	0.43	506	1 131	98.6	1.73	0.42	593	16	67.0
Kirtland city	2 446	2.72	0.37	127	337	94.3	2.25	0.45	87	14	30.2
Kirtland Hills village	224	2.77	0.32	14	26	100.0	1.88	0.33	6	2	-
Lakeline village	66	2.77	0.36	4	11	100.0	1.46	0.25	4	-	-
Leroy township	1 079	2.88	0.41	42	100	100.0	3.09	0.39	5	4	-
Madison township	6 800	2.65	0.41	626	508	85.6	2.63	0.56	387	14	19.6
Madison village	1 107	2.69	0.38	81	89	97.1	2.35	0.52	102	-	29.0
North Madison CDP	3 060	2.74	0.43	278	206	94.5	2.99	0.63	177	1	14.8
North Perry village (part)	5	2.25	0.32	2	-	100.0	3.00	0.43	-	-	-
Mentor city	18 797	2.69	0.38	1 231	1 973	94.5	2.34	0.49	836	16	48.4
Mentor-on-the-Lake city	3 304	2.71	0.43	186	228	97.5	1.91	0.47	462	7	73.4
Painesville city	6 520	2.65	0.43	385	511	95.7	2.44	0.58	1 186	26	48.9
Painesville township	7 406	2.61	0.41	465	928	92.1	2.10	0.45	653	24	27.3
Fairport Harbor village	1 404	2.35	0.39	51	219	91.2	2.13	0.48	196	8	17.2
Grand River village	112	2.95	0.45	14	33	100.0	3.22	0.60	6	-	-
Perry township	2 847	2.92	0.42	220	374	94.8	2.55	0.48	85	10	7.2
North Perry village (part)	298	2.77	0.40	13	42	98.9	2.78	0.50	9	2	8.1
Perry village	426	2.87	0.41	28	46	99.2	2.47	0.50	18	3	19.1
Timberlake village	308	2.46	0.35	22	62	99.3	3.06	0.50	5	2	-
Waite Hill village	183	2.48	0.29	7	37	100.0	2.38	0.33	4	2	-
Wickliffe city	5 604	2.41	0.39	294	1 805	96.8	2.05	0.44	277	19	44.8
Willoughby city	10 272	2.42	0.38	525	1 035	90.0	1.79	0.43	1 399	70	74.2
Willoughby Hills city	3 981	2.63	0.37	64	448	98.9	1.64	0.41	585	18	88.8
Willowick city	6 134	2.44	0.40	268	1 740	98.5	1.92	0.42	310	30	69.2
Lawrence County	24 732	2.53	0.42	1 212	3 363	82.7	2.39	0.51	2 266	209	12.7
Aid township	333	2.94	0.50	17	22	74.1	2.20	0.46	26	-	-
Decatur township	299	3.02	0.57	-	23	54.3	2.82	0.51	14	8	-
Elizabeth township	1 050	2.67	0.48	33	147	60.0	3.50	0.71	62	6	-
Fayette township	3 595	2.42	0.39	188	436	84.8	2.70	0.56	290	14	4.3
Burlington CDP	1 096	2.30	0.41	55	164	74.6	2.40	0.52	119	8	-
South Point village (part)	985	2.32	0.36	34	123	96.5	2.69	0.54	79	-	13.5
Hamilton township	738	2.36	0.41	28	145	76.1	2.58	0.53	36	7	-
Hanging Rock village	118	2.53	0.45	2	15	64.2	2.13	0.51	4	2	-
Ironton city (part)	334	2.12	0.37	20	86	80.4	2.67	0.51	21	-	-
Lawrence township	877	2.58	0.43	38	137	78.6	2.69	0.58	39	-	-
Mason township	411	2.92	0.50	36	28	57.6	2.68	0.61	24	-	19.5
Perry township	2 652	2.74	0.46	151	346	82.4	2.15	0.46	260	26	20.1
Coal Grove village (part)	9	1.67	0.28	-	7	100.0	-	(X)	-	-	(X)
South Point village (part)	504	2.69	0.39	37	116	98.1	2.51	0.58	72	10	-
Rome township	3 458	2.50	0.40	215	401	83.0	2.58	0.53	316	15	8.4
Athalia village	141	2.16	0.40	11	30	79.2	2.77	0.58	19	-	-
Symmes township	214	2.66	0.43	7	28	50.6	2.62	0.44	29	-	-
Union township	3 617	2.53	0.42	192	441	85.7	2.35	0.50	362	2	13.1
Chesapeake village	386	2.09	0.35	22	52	87.6	2.15	0.48	65	-	2.1
Proctorville village	277	2.28	0.40	2	27	87.6	2.15	0.45	48	-	11.4
Upper township	6 556	2.40	0.39	207	1 117	93.8	2.20	0.50	744	105	18.9
Coal Grove village (part)	807	2.38	0.41	42	145	92.5	2.61	0.55	92	6	-
Ironton city (part)	4 592	2.37	0.38	107	803	98.5	1.99	0.47	587	63	23.9
Washington township	96	2.33	0.38	5	21	90.0	2.19	0.56	-	15	-
Windsor township	836	2.76	0.49	95	71	64.2	2.15	0.46	64	11	-
Licking County	55 609	2.67	0.40	4 090	5 646	92.3	2.24	0.50	5 635	222	28.8
Bennington township	437	3.01	0.44	22	19	98.2	3.34	0.47	10	-	-
Bowling Green township	596	2.71	0.39	52	86	96.4	2.83	0.64	21	-	-
Burlington township	411	2.79	0.43	22	45	96.4	1.76	0.34	24	-	-
Eden township	433	2.81	0.46	33	51	83.1	4.93	1.10	16	-	-
Etna township	1 989	2.63	0.40	118	154	87.7	2.76	0.55	40	9	16.3
Fallsbury township	319	3.03	0.49	30	32	71.3	2.38	0.49	17	-	-
Franklin township	667	3.07	0.45	41	16	97.7	1.30	0.87	-	-	-
Granville township	2 661	2.89	0.37	200	297	98.6	1.47	0.30	181	11	19.9
Granville village	1 305	2.53	0.32	108	140	98.3	1.32	0.29	151	-	26.1
Granville South CDP	419	2.99	0.39	32	92	100.0	2.00	0.39	7	-	-
Hanover township	992	2.79	0.45	83	115	80.1	2.83	0.60	42	1	-
Hanover village (part)	309	2.85	0.44	27	31	86.1	2.42	0.52	21	1	-
Harrison township	2 201	2.90	0.41	247	99	98.4	4.17	0.68	23	16	2.4
Beechwood Trails CDP	744	3.13	0.43	80	10	100.0	1.50	0.21	6	-	-
Kirkersville village	170	2.57	0.41	6	22	96.0	4.27	0.74	13	2	6.8
Hartford township	446	2.82	0.40	22	62	98.1	2.81	0.53	36	-	2.7
Hartford village	147	2.53	0.38	7	10	100.0	3.17	0.66	23	-	4.9
Heath city	3 425	2.50	0.39	255	416	88.0	2.21	0.54	321	8	32.1
Hopewell township	440	2.67	0.43	30	72	82.3	2.34	0.42	2	2	-
Gratiot village (part)	39	2.37	0.37	-	11	100.0	1.92	0.36	2	2	-
Jersey township	1 024	2.77	0.41	70	79	97.9	2.97	0.46	8	-	-
Liberty township	628	2.82	0.40	34	82	96.6	1.84	0.31	-	-	-
Licking township	1 549	2.40	0.39	126	208	90.7	2.96	0.57	57	-	8.0
Harbor Hills CDP	582	2.03	0.34	50	91	96.0	2.73	0.59	12	-	-
McKean township	564	2.68	0.41	37	60	88.0	2.47	0.43	7	-	-
Madison township	1 091	2.93	0.44	57	152	97.8	3.31	0.60	-	9	-
Hanover village (part)	-	-	(X)	-	-	(X)	-	(X)	-	-	(X)
Mary Ann township	743	2.81	0.47	76	50	63.3	2.75	0.45	34	-	-
Monroe township	2 136	2.77	0.43	84	236	96.6	1.98	0.45	254	15	27.1
Johnstown village	1 386	2.67	0.42	68	164	95.4	1.96	0.47	231	15	30.3
Newark city	19 332	2.45	0.38	1 028	1 919	95.3	2.18	0.50	3 492	116	33.5
Newark township	786	2.48	0.37	86	133	99.0	2.83	0.51	28	-	7.0
Newton township	1 162	2.68	0.43	92	245	97.8	2.07	0.37	40	-	0.8
St. Louisville village	118	3.00	0.46	7	21	94.8	2.43	0.44	10	-	4.8
Pataskala city	3 943	2.69	0.41	506	321	91.1	2.26	0.49	397	6	38.9
Perry township	522	2.63	0.41	53	77	82.7	3.32	0.61	29	-	-
Reynoldsburg city (part)	1 984	3.01	0.41	268	27	96.7	2.16	0.54	157	-	66.8
St. Albans township	746	2.79	0.39	41	132	98.2	2.51	0.37	19	9	7.5
Alexandria village	7	2.43	0.49	-	-	57.1	-	(X)	-	-	(X)
Union township	3 233	2.71	0.44	312	297	75.1	2.17	0.48	278	11	23.2
Buckeye Lake village (part)	1 240	2.66	0.50	170	71	53.4	2.06	0.48	149	-	12.5

Table 23. **Owner and Renter Household Characteristics: 2000**—Con.

[Data based on a sample (except Tables 65-68). For information on confidentiality protection, coverage, sampling error, and nonsampling error, see Appendix G.
For location of definitions, see "How to Use This Census Report"]

State County County Subdivision Place	Occupied housing units	Owner-occupied housing units: Average household size	Occupants per room	Year householder moved into unit: 1999 to March 2000	1969 or earlier	Percent 1 unit, detached or attached	Renter-occupied housing units: Average household size	Occupants per room	Year householder moved into unit: 1999 to March 2000	1969 or earlier	Percent 5 or more units in structure
Licking County—Con.											
Union township—Con.											
Hebron village	879	2.47	0.42	35	117	82.5	1.99	0.48	94	4	40.3
Washington township	1 149	2.76	0.44	65	164	91.1	2.34	0.47	102	9	8.5
Utica village (part)	815	2.56	0.41	44	108	88.4	2.46	0.52	95	2	10.0
Logan County	17 956	2.55	0.40	1 156	1 770	87.9	2.45	0.51	1 720	133	19.9
Bloomfield township	161	2.50	0.34	12	24	91.2	2.03	0.33	24	-	-
Bokescreek township	511	2.64	0.37	14	93	88.5	3.46	0.56	15	11	-
Ridgeway village (part)	30	2.96	0.44	-	11	89.3	4.50	0.75	-	-	-
West Mansfield village (part)	265	2.37	0.33	14	42	91.2	2.98	0.57	6	6	-
Harrison township	696	2.55	0.38	39	70	88.1	2.25	0.46	21	8	-
Bellefontaine city (part)	143	1.91	0.34	6	25	73.2	2.37	0.53	6	8	-
Jefferson township	976	2.63	0.41	81	118	95.5	2.96	0.56	70	12	19.3
Bellefontaine city (part)	220	2.85	0.40	12	6	95.6	2.47	0.48	55	-	33.7
Valley Hi village (part)	19	2.40	0.37	1	-	100.0	1.50	0.43	2	-	-
Zanesfield village	93	2.16	0.34	5	20	91.4	2.61	0.49	4	2	-
Lake township	5 148	2.55	0.39	284	498	95.3	2.31	0.51	866	28	31.6
Bellefontaine city (part)	4 917	2.53	0.39	251	462	95.4	2.31	0.51	866	28	31.6
Liberty township	1 129	2.77	0.40	90	115	96.0	1.97	0.41	90	-	15.1
Bellefontaine city (part)	18	2.44	0.35	-	-	100.0	-	(X)	-	-	(X)
West Liberty village	659	2.55	0.38	33	85	97.1	1.79	0.38	73	-	16.1
McArthur township	740	2.68	0.39	34	99	92.1	2.89	0.49	18	11	-
Huntsville village	172	2.42	0.37	9	22	96.7	3.16	0.49	18	5	-
Miami township	871	2.78	0.42	53	133	91.9	2.48	0.44	71	13	-
De Graff village (part)	392	2.69	0.40	19	67	98.1	2.29	0.46	18	2	-
Quincy village	252	2.85	0.47	10	31	83.4	2.71	0.55	39	5	-
Monroe township	607	2.56	0.42	35	20	72.2	2.77	0.50	41	13	-
Valley Hi village (part)	161	2.33	0.50	23	-	-	2.73	0.61	35	-	-
Perry township	398	2.71	0.39	30	20	97.7	3.17	0.65	19	4	-
West Mansfield village (part)	24	2.00	0.29	2	3	100.0	1.00	0.20	-	-	-
Pleasant township	360	2.67	0.40	4	51	85.6	2.81	0.45	29	8	20.3
De Graff village (part)	91	1.91	0.29	-	8	79.7	2.85	0.69	10	-	51.9
Richland township	962	2.58	0.41	95	95	88.6	3.00	0.52	35	-	-
Belle Center village	334	2.34	0.36	11	75	95.4	3.29	0.54	8	-	-
Rushcreek township	736	2.71	0.41	50	108	94.0	3.42	0.59	15	2	-
Rushsylvania village	194	2.54	0.43	12	27	88.7	4.54	0.84	10	-	-
Stokes township	2 308	2.19	0.39	170	156	71.3	2.48	0.50	173	13	1.6
Lakeview village	436	2.41	0.43	33	46	81.0	2.70	0.56	46	2	-
Union township	268	2.95	0.42	16	26	98.8	2.40	0.38	17	-	-
Washington township	1 736	2.41	0.41	88	102	75.8	2.30	0.51	208	10	25.0
Russells Point village	727	2.35	0.41	42	36	86.6	2.09	0.49	124	2	38.2
Zane township	349	2.75	0.41	61	42	95.1	4.18	0.71	8	-	11.4
Lorain County	105 836	2.70	0.41	6 612	14 000	94.6	2.35	0.52	10 230	559	39.3
Amherst city	4 468	2.67	0.38	346	787	95.5	2.36	0.52	169	13	41.3
Amherst township	2 892	2.60	0.41	192	390	77.4	2.59	0.53	118	-	6.1
South Amherst village (part)	523	2.82	0.44	21	134	99.1	2.24	0.46	19	-	2.3
Avon city	4 088	2.79	0.39	591	511	97.5	2.15	0.39	203	6	7.5
Avon Lake city	6 711	2.79	0.37	777	691	96.1	2.13	0.43	267	31	43.8
Brighton township	319	2.78	0.39	24	25	100.0	2.55	0.51	-	-	-
Brownhelm township	2 838	2.82	0.42	195	202	98.3	2.23	0.47	275	27	30.9
Vermilion city (part)	2 267	2.76	0.42	184	146	98.1	2.15	0.47	268	20	32.9
Camden township	569	2.69	0.39	31	119	97.3	2.67	0.42	4	7	-
Kipton village	107	2.54	0.37	6	17	98.0	2.44	0.41	4	1	-
Carlisle township	2 756	2.65	0.40	161	511	99.0	2.54	0.51	118	11	12.2
Columbia township	2 388	2.89	0.41	190	402	99.4	2.62	0.51	49	-	6.2
Eaton township	2 084	2.88	0.42	112	270	99.7	3.22	0.55	89	8	-
Eaton Estates CDP	458	2.83	0.47	15	84	100.0	3.61	0.71	21	-	-
Elyria city	22 419	2.54	0.40	1 262	2 505	88.1	2.30	0.54	3 055	116	50.9
Elyria township	1 398	2.68	0.43	71	363	98.9	2.11	0.40	62	14	7.8
Grafton village	816	2.93	0.44	60	118	99.0	1.93	0.42	53	-	17.0
Grafton township	887	2.99	0.43	49	90	100.0	3.39	0.61	4	13	-
Henrietta township	689	2.81	0.41	50	88	98.9	2.30	0.41	7	10	-
Huntington township	423	3.23	0.46	31	69	100.0	2.69	0.43	7	13	-
Lagrange township	2 024	3.07	0.46	115	163	92.1	2.31	0.44	159	-	14.3
Lagrange village	626	3.13	0.46	41	58	94.2	2.39	0.46	77	-	12.9
Lorain city	26 407	2.62	0.42	1 074	4 288	96.5	2.50	0.57	3 874	190	38.0
New Russia township	810	2.96	0.44	20	89	97.3	2.55	0.46	51	-	31.7
South Amherst village (part)	164	2.99	0.44	10	27	98.7	3.00	0.47	3	-	-
North Ridgeville city	8 356	2.68	0.40	698	658	94.8	2.45	0.52	298	14	41.5
Oberlin city	2 712	2.64	0.37	73	333	97.9	1.93	0.45	497	31	41.0
Penfield township	556	2.96	0.41	25	59	100.0	2.81	0.36	9	-	-
Pittsfield township	551	2.86	0.42	6	47	98.8	1.89	0.36	18	-	-
Rochester township	264	2.96	0.44	18	40	100.0	2.37	0.42	-	2	-
Rochester village	70	2.96	0.45	4	9	100.0	2.67	0.43	-	2	-
Sheffield village	1 089	2.89	0.44	158	159	97.3	1.38	0.29	59	10	26.3
Sheffield township	1 617	2.59	0.46	75	361	98.7	2.39	0.55	294	-	47.0
Sheffield Lake city	3 498	2.85	0.43	107	373	99.8	1.99	0.45	229	14	45.5
Wellington township	2 207	2.88	0.45	101	289	94.3	1.91	0.43	262	29	29.1
Wellington village	1 769	2.87	0.45	93	217	93.8	1.89	0.43	262	29	30.0
Lucas County	182 847	2.61	0.40	9 755	22 055	93.5	2.11	0.47	24 040	964	46.5
Harbor View village	37	2.97	0.52	2	9	93.8	2.60	0.42	5	-	-
Harding township	254	2.44	0.42	10	34	82.1	3.02	0.55	-	11	-
Jerusalem township	1 107	2.93	0.45	54	171	98.0	2.20	0.39	-	-	5.7
Maumee city	6 336	2.65	0.40	387	1 029	97.6	1.72	0.40	713	33	52.0
Monclova township	2 365	2.84	0.38	357	201	89.4	1.99	0.40	87	-	50.4
Oregon city	7 706	2.70	0.41	331	1 011	98.1	1.81	0.43	638	72	61.7
Ottawa Hills village	1 688	2.79	0.33	122	179	94.7	1.96	0.39	49	6	38.6
Providence township	1 206	2.83	0.43	69	159	87.7	3.23	0.52	33	24	-
Richfield township	562	2.90	0.40	38	131	98.2	1.93	0.37	15	-	3.5
Berkey village	100	2.61	0.38	3	27	100.0	2.57	0.37	1	-	28.6
Spencer township	622	2.91	0.46	31	105	97.3	2.63	0.53	41	6	9.4
Springfield township	9 447	2.83	0.41	695	683	88.6	1.77	0.43	1 574	45	72.4
Holland village	534	2.70	0.43	32	81	96.5	1.62	0.43	59	6	43.8
Swanton township	1 204	2.62	0.43	73	133	69.8	4.13	0.74	40	11	-

Table 23. **Owner and Renter Household Characteristics: 2000**—Con.

[Data based on a sample (except Tables 65-68). For information on confidentiality protection, coverage, sampling error, and nonsampling error, see Appendix G.
For location of definitions, see "How to Use This Census Report"]

State County County Subdivision Place	Occupied housing units	Owner-occupied housing units: Average household size	Occupants per room	Year householder moved into unit: 1999 to March 2000	1969 or earlier	Percent 1 unit, detached or attached	Renter-occupied housing units: Average household size	Occupants per room	Year householder moved into unit: 1999 to March 2000	1969 or earlier	Percent 5 or more units in structure
Lucas County—Con.											
Swanton township—Con.											
Swanton village (part)	9	2.33	0.29	-	-	100.0	7.67	1.10	-	-	-
Sylvania township	16 666	2.81	0.38	1 371	1 505	94.5	1.86	0.44	989	7	60.9
Sylvania city	7 173	2.88	0.39	448	497	93.4	1.73	0.42	641	-	69.7
Toledo city	128 915	2.52	0.40	5 880	16 266	93.6	2.16	0.48	19 619	740	44.1
Washington township	1 337	2.59	0.43	69	161	80.2	2.95	0.61	29	-	35.8
Waterville township	3 395	2.88	0.39	266	278	99.1	1.85	0.42	208	9	24.9
Waterville village	1 716	2.82	0.39	126	127	99.4	1.72	0.40	102	9	21.4
Whitehouse village	1 032	2.84	0.40	64	79	98.0	1.91	0.46	96	-	32.0
Madison County	13 672	2.68	0.42	878	1 317	89.2	2.47	0.52	1 225	84	20.7
Canaan township	899	2.63	0.44	72	27	51.8	3.71	0.64	7	-	-
Darby township	1 061	2.90	0.44	90	96	96.9	2.25	0.52	143	8	23.6
Plain City village (part)	804	2.72	0.43	90	41	97.3	2.16	0.54	127	8	27.5
Deer Creek township	381	2.55	0.40	10	30	90.6	2.46	0.41	29	-	9.7
Fairfield township	477	2.91	0.43	-	52	100.0	2.66	0.44	7	10	-
Jefferson township	2 616	2.60	0.41	183	370	89.7	2.66	0.54	192	20	13.8
West Jefferson village	1 601	2.59	0.42	73	274	96.3	2.60	0.55	162	14	16.9
London city	3 593	2.52	0.42	194	329	98.1	2.16	0.50	522	25	31.1
Monroe township	612	3.02	0.52	83	25	47.5	2.82	0.54	17	-	-
Oak Run township	147	3.61	0.51	8	-	100.0	-	(X)	-	-	(X)
Paint township	200	2.33	0.34	-	45	95.1	3.75	0.60	4	-	-
Pike township	143	4.23	0.70	17	23	92.3	3.05	0.53	11	-	-
Pleasant township	1 286	2.69	0.43	57	133	95.9	2.31	0.49	180	9	26.8
Mount Sterling village	780	2.56	0.40	28	75	96.9	2.19	0.51	158	7	34.1
Range township	370	2.62	0.41	19	72	97.1	3.09	0.48	27	2	-
Midway village	110	2.34	0.37	8	38	97.9	3.38	0.54	3	-	-
Somerford township	1 092	2.68	0.39	91	31	99.2	2.77	0.54	26	-	-
Choctaw Lake CDP	581	2.72	0.39	65	-	100.0	2.40	0.45	9	-	-
Stokes township	276	2.42	0.38	28	40	94.0	3.25	0.47	18	10	-
South Solon village	145	2.59	0.43	12	31	90.0	4.00	0.70	9	-	-
Union township	519	2.58	0.39	26	44	95.9	3.76	0.68	42	-	-
Mahoning County	102 587	2.56	0.40	4 807	19 044	95.5	2.11	0.46	9 347	806	38.4
Austintown township	15 640	2.58	0.41	559	2 663	97.7	1.93	0.48	1 732	82	63.0
Austintown CDP	13 441	2.53	0.40	424	2 408	97.6	1.91	0.48	1 693	82	64.0
Mineral Ridge CDP (part)	440	2.75	0.45	35	32	95.7	2.28	0.38	-	-	-
Beaver township	2 290	2.59	0.39	201	359	92.3	2.97	0.54	83	7	-
Columbiana village (part)	150	2.04	0.34	36	-	75.4	0.75	0.25	-	-	-
Berlin township	784	2.99	0.46	28	77	92.0	1.79	0.38	9	-	-
Boardman township	18 198	2.53	0.38	1 094	2 674	93.6	1.69	0.39	1 818	58	55.9
Boardman CDP	15 974	2.54	0.38	875	2 555	96.4	1.70	0.40	1 635	58	55.7
Campbell city	3 729	2.46	0.41	179	1 084	99.3	2.77	0.58	357	48	17.3
Canfield township	5 668	2.73	0.37	415	691	96.4	1.79	0.41	387	16	59.0
Canfield city	2 947	2.68	0.37	248	342	96.0	1.83	0.44	187	6	44.2
Coitsville township	637	2.51	0.42	23	152	91.5	2.45	0.48	6	-	-
Ellsworth township	842	2.66	0.40	67	165	96.9	2.44	0.50	6	-	-
Goshen township	1 239	2.65	0.43	91	202	78.1	2.64	0.43	49	10	-
Green township	1 240	2.77	0.42	93	254	96.4	2.78	0.55	54	14	17.7
Washingtonville village (part)	145	2.09	0.35	2	14	97.6	2.38	0.54	25	2	56.7
Jackson township	801	2.81	0.42	40	113	99.1	2.27	0.44	47	-	12.4
Lowellville village	520	2.73	0.43	13	164	99.0	1.56	0.39	32	6	45.3
Milton township	1 606	2.58	0.42	83	187	92.5	2.36	0.46	100	13	5.2
Craig Beach village	482	2.50	0.43	22	54	97.8	2.50	0.49	50	-	12.2
New Middletown village	690	2.53	0.42	26	154	95.4	2.09	0.48	34	-	26.7
Poland township	5 480	2.73	0.39	278	1 031	99.6	1.95	0.39	112	23	25.4
Poland village	1 086	2.68	0.38	64	160	98.9	1.70	0.34	42	6	32.0
Sebring village	2 088	2.67	0.45	69	287	96.8	1.72	0.44	208	28	45.6
Smith township	1 923	2.55	0.44	161	346	78.9	2.74	0.55	130	25	12.9
Alliance city (part)	20	1.38	0.23	-	-	-	3.67	0.61	-	6	-
Beloit village	426	2.60	0.43	24	45	64.6	1.88	0.44	27	-	43.0
Maple Ridge CDP	379	2.40	0.44	28	91	75.7	3.00	0.55	-	6	-
Springfield township	2 331	2.67	0.44	95	349	81.1	2.21	0.48	124	7	18.3
Struthers city	4 704	2.65	0.46	175	1 322	97.0	1.94	0.43	277	64	16.6
Youngstown city (part)	32 177	2.44	0.40	1 117	6 770	97.4	2.32	0.48	3 782	405	28.0
Marion County	24 578	2.57	0.40	1 366	2 977	92.4	2.34	0.48	2 525	148	26.2
Big Island township	480	2.67	0.39	6	77	92.9	2.20	0.30	-	8	-
Bowling Green township	207	3.15	0.42	14	16	95.7	1.47	0.25	-	-	-
Claridon township	971	2.66	0.41	48	85	77.6	2.47	0.42	65	2	8.3
Caledonia village	228	2.49	0.39	11	27	94.2	2.18	0.39	17	2	5.3
Grand township	143	2.65	0.41	28	35	87.1	2.47	0.31	-	-	-
Grand Prairie township	569	2.38	0.37	25	64	97.4	3.91	0.59	9	-	-
Green Camp township	403	2.72	0.41	36	55	93.2	1.67	0.25	43	10	-
Green Camp village	131	2.69	0.43	14	32	96.4	2.00	0.38	14	-	-
Marion township	16 625	2.49	0.39	879	2 015	95.3	2.33	0.50	2 214	110	29.2
Marion city	13 562	2.49	0.39	669	1 627	96.2	2.35	0.50	1 929	101	26.8
Montgomery township	896	2.93	0.47	53	96	78.6	1.84	0.36	46	-	22.1
La Rue village	312	2.85	0.44	15	50	92.0	1.57	0.36	27	-	35.2
New Bloomington village	196	3.08	0.55	15	13	47.8	1.83	0.39	7	-	-
Pleasant township	1 674	2.63	0.40	126	144	80.6	2.65	0.43	41	-	7.7
Prospect township	861	2.73	0.40	36	102	94.1	2.07	0.36	59	-	13.4
Prospect village	467	2.69	0.39	25	62	98.9	1.82	0.34	25	-	21.7
Richland township	609	2.67	0.38	26	97	96.2	3.32	0.51	12	18	-
Salt Rock township	249	2.83	0.41	7	37	93.7	1.88	0.27	2	-	-
Morral village	154	2.77	0.42	5	31	93.6	2.00	0.32	2	-	-
Scott township	214	2.55	0.37	18	41	90.5	3.80	0.56	6	-	-
Tully township	270	2.60	0.39	31	63	89.4	3.42	0.69	15	-	-
Waldo township	407	2.71	0.40	33	50	98.4	2.62	0.53	13	-	-
Waldo village	149	2.18	0.32	10	16	94.8	2.56	0.53	13	-	-
Medina County	54 542	2.89	0.41	4 477	4 455	97.0	2.09	0.46	3 991	166	44.7
Brunswick city	11 904	2.93	0.42	985	843	98.1	2.16	0.49	982	5	72.0
Brunswick Hills township	1 903	2.99	0.43	173	142	96.3	1.85	0.35	60	14	-
Chatham township	721	3.00	0.44	55	65	100.0	2.95	0.44	-	-	-
Granger township	1 387	2.96	0.39	130	127	96.6	1.44	0.20	38	9	-

Table 23. **Owner and Renter Household Characteristics: 2000**—Con.

[Data based on a sample (except Tables 65-68). For information on confidentiality protection, coverage, sampling error, and nonsampling error, see Appendix G.
For location of definitions, see "How to Use This Census Report"]

State County County Subdivision Place	Occupied housing units	Owner-occupied housing units: Average household size	Occupants per room	Year householder moved into unit: 1999 to March 2000	1969 or earlier	Percent 1 unit, detached or attached	Renter-occupied housing units: Average household size	Occupants per room	Year householder moved into unit: 1999 to March 2000	1969 or earlier	Percent 5 or more units in structure
Medina County—Con.											
Guilford township	1 954	2.77	0.42	174	178	96.3	2.62	0.50	112	2	15.7
Rittman city (part)	32	4.84	0.58	-	-	100.0	3.54	0.63	8	-	-
Seville village	822	2.59	0.41	85	66	95.6	2.24	0.48	49	-	2.4
Harrisville township	1 961	2.71	0.43	125	180	84.7	1.94	0.45	194	4	35.6
Lodi village	1 282	2.59	0.44	83	123	75.4	2.04	0.49	179	4	42.6
Hinckley township	2 330	2.94	0.39	119	311	99.2	2.16	0.36	26	15	6.1
Homer township	410	3.57	0.52	27	62	96.9	2.30	0.34	12	-	-
Lafayette township	1 934	2.81	0.43	128	182	99.5	2.36	0.46	86	-	3.9
Chippewa Lake village	334	2.73	0.46	15	15	100.0	1.61	0.38	13	-	13.0
Litchfield township	1 035	3.13	0.46	61	94	99.3	3.05	0.49	22	-	9.7
Liverpool township	1 441	2.93	0.40	122	161	100.0	2.35	0.36	32	8	-
Medina city	9 407	2.90	0.41	898	416	92.8	2.02	0.48	1 182	12	58.5
Medina township	2 812	2.82	0.39	319	154	98.3	2.10	0.36	104	-	18.3
Montville township	1 886	3.04	0.39	287	71	98.9	2.01	0.43	169	-	74.1
Sharon township	1 517	2.94	0.39	121	148	99.6	1.72	0.31	66	20	11.2
Spencer township	822	3.23	0.50	82	59	99.0	2.03	0.42	51	9	19.7
Spencer village	293	2.89	0.45	15	27	96.6	1.80	0.38	39	2	29.5
Wadsworth city	7 290	2.71	0.41	389	831	96.8	2.00	0.46	757	53	27.5
Wadsworth township	1 341	2.89	0.41	103	192	99.5	1.85	0.28	16	-	-
Westfield township	1 492	2.76	0.39	122	137	98.3	3.02	0.55	67	15	3.2
Creston village (part)	20	2.53	0.41	12	-	88.2	2.33	0.58	-	-	-
Gloria Glens Park village	194	2.48	0.40	16	23	100.0	3.49	0.67	23	2	-
Westfield Center village	404	2.69	0.36	38	36	99.2	2.14	0.39	19	-	11.9
York township	995	2.99	0.43	57	102	99.6	2.92	0.52	15	-	-
Meigs County	9 234	2.50	0.42	676	1 207	72.6	2.36	0.47	708	125	13.2
Bedford township	481	2.20	0.38	42	42	68.6	2.62	0.43	29	7	4.7
Chester township	909	2.62	0.41	53	114	78.0	2.07	0.35	26	9	-
Columbia township	393	2.67	0.43	31	43	79.7	2.38	0.35	10	-	-
Lebanon township	372	2.89	0.50	39	69	57.5	2.38	0.47	35	-	-
Letart township	236	2.37	0.44	-	40	68.7	1.53	0.24	-	13	-
Olive township	756	2.63	0.45	60	100	71.2	2.39	0.47	24	16	-
Orange township	357	2.02	0.37	36	49	57.9	2.87	0.53	5	-	-
Rutland township	928	2.71	0.47	79	82	70.6	2.07	0.43	60	8	-
Rutland village	165	2.38	0.38	10	25	79.3	2.60	0.48	6	-	-
Salem township	342	2.65	0.43	53	30	68.3	2.80	0.68	8	7	-
Salisbury township	2 729	2.31	0.38	156	474	78.5	2.38	0.52	383	39	25.2
Middleport village	1 099	2.22	0.36	41	188	76.1	2.20	0.50	190	11	26.8
Pomeroy village	855	2.09	0.33	42	171	86.9	2.67	0.57	154	4	32.0
Scipio township	395	2.64	0.45	28	-	56.8	2.70	0.47	31	-	-
Sutton township	1 336	2.57	0.41	99	164	75.3	2.31	0.45	97	26	13.6
Racine village	301	2.59	0.40	19	41	82.5	2.39	0.46	23	3	15.5
Syracuse village	377	2.40	0.38	24	57	85.1	2.00	0.44	29	1	24.3
Mercer County	14 756	2.86	0.44	814	2 298	92.7	2.23	0.46	1 089	152	16.4
Black Creek township	219	2.86	0.39	11	50	93.5	2.11	0.33	18	-	-
Butler township	2 242	3.02	0.46	141	361	94.7	1.94	0.42	71	39	16.5
Coldwater village	1 650	2.97	0.46	103	247	93.3	1.77	0.41	61	24	18.7
Center township	378	2.85	0.43	47	56	98.3	3.39	0.56	19	6	-
Dublin township	793	2.69	0.41	37	120	92.9	1.73	0.33	67	13	22.2
Rockford village	452	2.66	0.41	26	65	92.5	1.73	0.36	49	9	26.7
Franklin township	934	2.49	0.43	51	90	80.2	2.06	0.43	65	-	-
Montezuma village	62	2.85	0.46	2	11	92.5	2.78	0.51	5	-	-
Gibson township	638	3.05	0.45	27	98	96.7	2.21	0.45	38	10	-
Fort Recovery village (part)	342	2.74	0.41	19	41	97.2	2.16	0.46	32	5	-
Granville township	1 203	3.44	0.51	62	244	98.1	2.25	0.44	67	15	2.3
Burkettsville village (part)	65	2.67	0.43	2	12	100.0	1.50	0.21	-	2	-
St. Henry village	724	3.39	0.51	43	128	97.3	2.13	0.48	54	11	3.3
Hopewell township	368	3.13	0.43	34	68	100.0	2.63	0.37	13	-	-
Jefferson township	5 329	2.58	0.40	280	665	91.6	2.20	0.50	636	29	24.5
Celina city (part)	4 229	2.56	0.40	212	501	91.6	2.15	0.50	586	23	27.1
Liberty township	340	2.56	0.40	13	89	92.9	2.90	0.42	7	5	-
Marion township	888	3.45	0.49	21	221	96.9	2.47	0.38	26	20	-
Chickasaw village	136	2.94	0.46	3	21	100.0	1.57	0.28	3	2	-
Recovery township	487	3.23	0.49	29	100	88.7	2.69	0.54	23	-	-
Fort Recovery village (part)	169	2.64	0.45	8	22	68.3	2.23	0.46	19	-	-
Union township	555	2.66	0.41	33	84	89.4	2.83	0.49	29	1	-
Mendon village	263	2.61	0.40	14	34	86.6	3.04	0.55	21	1	-
Washington township	382	2.92	0.47	28	52	89.2	3.02	0.48	10	14	-
Wayne township	-	-	(X)	-	-	(X)	-	(X)	-	-	(X)
Celina city (part)	-	-	(X)	-	-	(X)	-	(X)	-	-	(X)
Miami County	38 437	2.58	0.39	2 428	4 524	96.8	2.41	0.51	4 221	192	21.7
Bethel township	1 854	2.62	0.37	103	232	93.6	2.87	0.49	42	6	-
Brown township	569	2.69	0.40	35	110	96.3	3.16	0.49	23	12	-
Fletcher village	188	2.96	0.47	18	29	98.7	1.94	0.33	14	4	-
Concord township	10 883	2.53	0.38	737	1 060	98.6	2.33	0.54	1 486	36	25.9
Troy city	8 940	2.48	0.39	576	876	98.9	2.31	0.54	1 456	29	27.0
Elizabeth township	586	2.79	0.39	20	103	100.0	3.63	0.54	5	-	-
Huber Heights city (part)	23	-	(X)	-	-	(X)	2.52	0.75	7	-	-
Lostcreek township	596	2.55	0.37	19	95	95.6	2.43	0.39	28	-	-
Casstown village	129	2.46	0.38	2	26	100.0	2.14	0.48	12	-	-
Monroe township	5 923	2.69	0.38	469	505	98.4	2.24	0.48	669	15	30.5
Tipp City city	3 644	2.71	0.39	317	309	97.8	2.13	0.47	520	8	35.9
Newberry township	2 438	2.62	0.40	111	435	96.0	2.65	0.49	160	21	9.5
Bradford village (part)	380	2.76	0.44	26	58	98.4	2.57	0.47	37	-	-
Covington village	1 011	2.48	0.39	40	163	92.9	2.43	0.49	76	4	5.9
Newton township	1 211	2.87	0.42	120	161	95.6	2.32	0.40	60	3	-
Pleasant Hill village	423	2.87	0.42	32	52	99.4	1.89	0.41	33	-	-
Piqua city	8 238	2.50	0.39	425	1 108	98.1	2.46	0.52	1 296	43	21.5
Springcreek township	727	2.49	0.36	55	98	90.8	2.57	0.46	33	19	-
Staunton township	721	2.55	0.39	23	105	96.0	2.29	0.36	19	-	-
Union township	4 017	2.57	0.40	285	446	94.1	2.45	0.52	353	22	19.0
Laura village	179	2.95	0.45	13	22	95.5	1.68	0.32	4	-	-
Ludlow Falls village	77	2.74	0.42	2	5	96.0	2.41	0.39	6	2	-
Potsdam village	65	3.04	0.44	7	10	96.3	2.27	0.38	6	-	-

Table 23. **Owner and Renter Household Characteristics: 2000**—Con.

[Data based on a sample (except Tables 65-68). For information on confidentiality protection, coverage, sampling error, and nonsampling error, see Appendix G.
For location of definitions, see "How to Use This Census Report"]

State County County Subdivision Place	Occupied housing units	Owner-occupied housing units: Average household size	Occupants per room	Year householder moved into unit: 1999 to March 2000	1969 or earlier	Percent 1 unit, detached or attached	Renter-occupied housing units: Average household size	Occupants per room	Year householder moved into unit: 1999 to March 2000	1969 or earlier	Percent 5 or more units in structure
Miami County—Con.											
Union township—Con.											
Union city (part)	6	0.67	0.08	-	6	100.0	-	(X)	-	-	(X)
West Milton village	1 837	2.52	0.41	136	123	97.5	2.29	0.51	314	9	26.4
Washington township	651	2.45	0.38	26	66	87.6	2.01	0.32	40	15	-
Monroe County	6 021	2.59	0.42	343	1 070	81.4	2.09	0.41	394	59	10.7
Adams township	251	2.58	0.45	15	41	82.1	1.53	0.46	7	-	-
Benton township	145	2.38	0.42	6	16	85.0	1.50	0.27	-	6	-
Bethel township	144	2.16	0.35	6	48	73.5	5.50	0.85	6	-	-
Center township	1 596	2.54	0.39	81	235	89.9	2.01	0.42	182	26	22.2
Woodsfield village	1 131	2.36	0.36	46	187	92.3	2.02	0.42	160	15	26.9
Franklin township	157	2.59	0.40	23	31	73.1	2.39	0.39	17	-	-
Stafford village	35	1.86	0.27	-	12	100.0	2.21	0.41	8	-	-
Green township	162	2.37	0.54	6	27	66.2	2.00	0.56	13	-	-
Jackson township	190	2.53	0.40	37	11	78.1	1.42	0.24	-	6	-
Lee township	455	2.66	0.42	22	91	77.0	2.08	0.37	29	-	-
Malaga township	346	3.09	0.49	15	60	87.5	1.96	0.37	14	-	-
Jerusalem village (part)	54	2.49	0.40	-	21	97.6	2.38	0.41	4	-	-
Miltonsburg village	6	3.33	0.43	-	-	100.0	-	(X)	-	-	(X)
Ohio township	419	2.49	0.40	6	114	87.1	1.42	0.26	14	6	9.7
Perry township	181	2.35	0.39	13	44	74.1	1.40	0.29	8	-	-
Antioch village	33	2.68	0.38	-	17	92.9	1.60	0.29	2	-	-
Salem township	424	2.49	0.43	36	70	74.1	2.93	0.60	35	-	5.3
Clarington village	182	2.28	0.38	6	35	82.3	2.80	0.58	17	-	9.8
Seneca township	170	3.72	0.61	5	24	68.7	1.50	0.27	-	-	-
Summit township	270	2.45	0.40	2	74	83.3	1.63	0.32	4	2	-
Lewisville village	90	2.54	0.40	2	41	97.5	1.60	0.28	2	-	-
Sunsbury township	554	2.64	0.43	32	85	79.0	1.97	0.38	33	5	13.6
Beallsville village	175	2.57	0.42	7	30	93.6	2.08	0.43	28	-	18.5
Jerusalem village (part)	24	2.67	0.47	-	4	90.5	1.00	0.14	-	3	-
Wilson village (part)	34	2.41	0.36	-	7	93.8	1.00	0.20	-	-	-
Switzerland township	205	2.23	0.39	-	18	78.7	2.39	0.37	8	6	-
Washington township	234	2.65	0.43	29	47	80.7	3.24	0.50	19	2	-
Graysville village	43	2.60	0.43	-	4	100.0	3.62	0.64	7	2	-
Wayne township	118	2.99	0.47	9	34	70.1	3.64	0.89	5	-	-
Montgomery County	229 229	2.50	0.38	12 494	24 711	95.0	2.13	0.48	32 340	1 201	40.9
Butler township	3 245	2.61	0.35	172	437	98.9	2.44	0.48	232	20	15.2
Union city (part)	7	2.14	0.21	-	-	100.0	-	(X)	-	-	(X)
Clay township	3 443	2.67	0.42	237	409	93.1	1.78	0.38	325	18	32.0
Brookville village (part)	1 749	2.62	0.42	122	179	95.5	1.70	0.39	250	-	42.5
Phillipsburg village	249	2.79	0.43	6	45	98.4	2.11	0.37	34	-	-
Verona village (part)	18	3.40	0.55	-	2	100.0	2.00	0.33	-	-	-
Clayton city	4 986	2.78	0.37	270	527	98.4	2.00	0.44	206	6	55.1
Dayton city	67 465	2.40	0.39	2 663	7 637	95.2	2.19	0.50	12 317	528	37.7
Englewood city	5 074	2.62	0.38	371	382	97.6	1.75	0.41	557	8	47.8
German township	2 970	2.73	0.41	189	356	100.0	2.42	0.48	219	6	7.8
Carlisle village (part)	-	-	(X)	-	-	(X)	-	(X)	-	-	(X)
Germantown village	1 892	2.60	0.40	102	265	100.0	2.26	0.49	171	-	10.1
Harrison township	10 811	2.30	0.38	436	1 326	95.7	2.02	0.48	1 449	48	52.2
Fort McKinley CDP	1 538	2.42	0.42	104	240	97.8	2.69	0.54	111	-	3.4
Northridge CDP	3 328	2.48	0.45	124	497	96.0	2.58	0.56	428	19	33.1
Shiloh CDP	5 687	2.15	0.32	196	550	95.4	1.66	0.42	885	29	66.2
Huber Heights city (part)	14 380	2.67	0.42	869	1 114	99.1	2.58	0.52	1 448	26	23.6
Jackson township	2 312	2.82	0.44	164	289	98.8	2.21	0.44	89	-	5.9
Farmersville village	342	2.88	0.46	17	41	99.2	2.54	0.50	24	-	3.8
New Lebanon village (part)	996	2.83	0.49	90	144	98.8	2.18	0.45	44	-	8.8
Jefferson township	2 704	2.49	0.40	118	705	98.5	2.37	0.48	178	12	20.7
Drexel CDP	759	2.78	0.51	33	126	100.0	2.46	0.53	121	-	36.8
Kettering city (part)	25 675	2.43	0.36	1 338	3 490	96.8	1.81	0.43	3 473	210	41.3
Miami township	18 939	2.55	0.39	1 452	1 468	91.6	1.94	0.45	3 158	46	53.9
Carlisle village (part)	116	2.47	0.41	7	52	100.0	-	(X)	-	-	(X)
Miamisburg city	7 515	2.73	0.40	616	621	98.0	2.11	0.49	949	22	37.9
Springboro city (part)	23	3.43	0.55	15	-	100.0	-	(X)	-	-	(X)
Moraine city	2 835	2.63	0.45	173	269	78.8	2.06	0.47	506	7	51.7
Oakwood city	3 622	2.65	0.35	193	486	97.0	1.78	0.35	218	5	4.6
Perry township	2 352	2.66	0.42	104	423	97.7	2.48	0.52	151	9	13.6
Brookville village (part)	475	2.69	0.45	11	122	100.0	2.66	0.56	37	-	-
New Lebanon village (part)	592	2.70	0.49	20	59	88.0	1.81	0.41	96	-	25.9
Riverside city	9 864	2.47	0.41	428	1 670	91.6	2.26	0.52	1 279	124	33.9
Trotwood city	11 112	2.53	0.40	407	1 141	95.3	2.22	0.51	1 262	58	49.2
Union city (part)	2 048	2.62	0.42	259	180	100.0	2.76	0.51	172	-	22.4
Vandalia city	6 278	2.51	0.37	349	605	97.6	1.92	0.47	862	27	41.4
Washington township	21 928	2.52	0.33	1 958	1 291	92.4	1.90	0.43	2 563	43	51.0
Centerville city	10 047	2.39	0.33	887	606	88.8	1.91	0.44	1 185	24	59.0
Woodbourne-Hyde Park CDP	2 985	2.54	0.32	203	495	99.1	2.81	0.36	59	9	-
Wayne township	-	-	(X)	-	-	(X)	-	(X)	-	-	(X)
West Carrollton City city	6 222	2.26	0.37	330	506	86.4	2.21	0.53	1 247	-	61.6
Wright-Patterson UT	964	2.81	0.47	14	-	10.9	3.66	0.57	429	-	31.7
Wright-Patterson AFB CDP (part)	964	2.81	0.47	14	-	10.9	3.66	0.57	429	-	31.7
Morgan County	5 890	2.45	0.40	425	837	79.5	2.67	0.53	415	65	12.8
Bloom township	413	2.37	0.39	52	20	77.3	2.98	0.56	27	17	-
Bristol township	92	2.59	0.41	12	16	77.0	3.17	0.50	-	-	-
Center township	211	2.60	0.42	-	52	95.8	2.13	0.32	12	7	-
Deerfield township	276	2.80	0.45	23	41	85.7	3.58	0.78	9	6	-
Homer township	426	2.08	0.38	57	15	78.3	2.92	0.53	24	-	-
Malta township	782	2.32	0.36	37	139	76.2	2.97	0.55	79	-	10.7
Malta village	283	1.97	0.30	16	47	84.6	3.02	0.52	46	-	4.5
Manchester township	43	1.70	0.26	5	-	100.0	1.60	0.25	-	-	-
Marion township	499	2.55	0.40	50	87	73.7	2.59	0.55	34	-	3.0
Chesterhill village	134	2.45	0.35	6	27	92.2	2.42	0.46	5	-	-
Meigsville township	370	2.73	0.45	26	39	78.3	3.37	0.57	-	14	-
Morgan township	1 105	2.32	0.36	50	153	88.9	2.04	0.45	134	10	28.4
McConnelsville village	808	2.30	0.34	37	112	91.4	1.87	0.41	102	10	23.4
Penn township	286	3.17	0.54	38	53	75.5	3.36	0.65	11	-	-

Table 23. **Owner and Renter Household Characteristics: 2000**—Con.

[Data based on a sample (except Tables 65-68). For information on confidentiality protection, coverage, sampling error, and nonsampling error, see Appendix G.
For location of definitions, see "How to Use This Census Report"]

State County County Subdivision Place	Occupied housing units	Owner-occupied housing units: Average household size	Occupants per room	Year householder moved into unit: 1999 to March 2000	1969 or earlier	Percent 1 unit, detached or attached	Renter-occupied housing units: Average household size	Occupants per room	Year householder moved into unit: 1999 to March 2000	1969 or earlier	Percent 5 or more units in structure
Morgan County—Con.											
Union township	219	2.52	0.43	21	48	80.2	3.68	0.70	-	-	-
Windsor township	814	2.34	0.41	35	94	74.7	2.89	0.59	59	11	9.0
Stockport village	219	2.03	0.33	8	32	86.8	3.12	0.65	37	-	13.3
York township	354	2.38	0.39	19	80	77.3	4.11	0.83	26	-	-
Morrow County	11 499	2.72	0.42	829	1 211	84.3	2.72	0.53	626	65	11.1
Bennington township	927	2.72	0.43	49	72	82.4	2.19	0.43	36	3	11.1
Marengo village	126	2.94	0.46	4	13	85.0	2.00	0.44	20	-	19.6
Canaan township	309	2.59	0.40	14	18	92.8	2.86	0.51	25	7	-
Cardington township	1 060	2.60	0.39	52	138	90.2	2.28	0.49	104	5	40.8
Cardington village (part)	747	2.64	0.40	38	82	86.9	2.24	0.51	98	5	43.6
Chester township	555	2.83	0.44	59	58	84.7	3.18	0.62	23	2	-
Chesterville village	65	2.47	0.39	5	11	100.0	5.00	0.87	4	-	-
Congress township	824	2.66	0.41	89	81	84.7	3.64	0.58	24	-	-
Franklin township	493	2.85	0.46	66	50	81.1	3.23	0.60	15	6	-
Gilead township	2 289	2.65	0.39	83	225	91.5	2.14	0.46	182	29	14.3
Edison village	156	2.86	0.43	9	27	98.2	2.56	0.44	19	2	-
Mount Gilead village	1 327	2.43	0.36	44	136	95.7	2.16	0.49	115	7	15.7
Harmony township	688	2.94	0.50	85	23	67.6	3.17	0.58	28	-	-
Lincoln township	763	2.69	0.42	70	127	83.6	4.09	0.60	46	-	-
Cardington village (part)	8	2.13	0.31	2	-	100.0	-	(X)	-	-	(X)
Fulton village	106	2.18	0.35	3	30	82.9	3.13	0.54	12	-	-
North Bloomfield township	694	2.53	0.42	78	89	92.1	2.75	0.54	9	-	-
Perry township	565	2.99	0.49	25	40	72.6	4.14	0.76	26	5	-
Peru township	425	2.99	0.45	29	77	86.3	2.82	0.47	35	-	-
South Bloomfield township	584	2.88	0.44	32	24	87.0	2.50	0.51	29	2	-
Sparta village	79	2.86	0.46	2	8	93.0	2.53	0.47	6	2	-
Troy township	449	2.57	0.44	36	56	58.9	3.58	0.82	20	6	-
Washington township	457	2.69	0.43	14	93	85.0	3.79	0.68	12	-	-
Westfield township	417	2.52	0.38	48	40	92.3	2.53	0.42	12	-	-
Muskingum County	32 518	2.62	0.43	1 994	4 284	89.0	2.27	0.50	3 400	180	28.2
Adams township	161	2.95	0.51	-	21	80.1	2.44	0.48	-	-	-
Blue Rock township	269	2.77	0.49	13	47	78.5	2.00	0.39	18	-	-
Brush Creek township	492	2.73	0.48	66	64	73.8	2.05	0.49	7	-	-
Cass township	527	3.00	0.46	61	48	91.0	1.95	0.51	49	-	3.5
Dresden village (part)	40	3.20	0.53	-	-	100.0	1.63	0.51	14	-	10.0
Clay township	424	2.75	0.48	32	75	82.8	2.55	0.55	46	4	15.2
Roseville village (part)	297	2.64	0.46	14	54	85.0	2.43	0.54	44	4	17.6
Falls township	3 415	2.58	0.39	250	473	95.5	2.04	0.52	337	22	40.9
North Zanesville CDP	1 193	2.65	0.39	82	139	98.2	2.42	0.51	72	-	19.2
Harrison township	592	2.72	0.46	38	87	80.4	2.53	0.50	39	-	-
Philo village	275	2.61	0.43	13	58	87.3	3.04	0.59	25	-	-
Highland township	302	2.77	0.43	12	50	88.8	2.71	0.48	12	2	-
Hopewell township	1 041	2.90	0.47	48	118	83.2	2.58	0.53	52	-	-
Gratiot village (part)	34	2.52	0.38	7	7	75.9	2.40	0.57	-	-	-
Jackson township	849	2.68	0.42	64	69	83.5	2.28	0.47	84	-	14.3
Frazeysburg village	482	2.55	0.41	25	47	77.0	2.33	0.48	73	-	16.2
Jefferson township	724	2.58	0.44	32	117	78.7	1.88	0.41	65	9	-
Dresden village (part)	572	2.62	0.45	21	95	80.1	1.66	0.37	65	9	-
Licking township	808	2.91	0.43	65	69	93.9	2.44	0.45	46	-	-
Madison township	170	2.60	0.47	21	19	71.1	3.33	0.54	5	-	-
Meigs township	60	2.58	0.45	-	18	58.1	1.71	0.38	-	-	-
Monroe township	124	2.86	0.42	7	14	78.8	2.90	0.55	8	-	-
Muskingum township	1 377	2.83	0.43	81	100	93.4	2.04	0.45	152	-	40.4
Newton township	2 013	2.63	0.45	88	300	79.6	2.95	0.58	77	-	10.8
Fultonham village	63	2.96	0.48	7	7	100.0	2.22	0.45	6	-	-
South Zanesville village (part)	18	3.00	0.52	-	-	77.8	-	(X)	-	-	(X)
Perry township	843	2.62	0.43	105	186	85.7	2.92	0.51	19	-	7.7
Rich Hill township	162	2.39	0.38	11	27	89.4	4.15	0.81	-	14	-
Salem township	351	3.26	0.52	22	69	87.3	2.51	0.53	35	7	-
Adamsville village	49	2.71	0.43	-	3	85.7	3.29	0.77	16	-	-
Salt Creek township	410	2.80	0.45	34	69	89.8	1.38	0.23	8	-	-
Springfield township	2 179	2.55	0.46	160	424	80.6	2.21	0.48	161	8	12.6
South Zanesville village (part)	787	2.66	0.50	77	113	64.0	1.96	0.46	74	-	10.6
Union township	1 247	2.64	0.39	85	111	91.2	2.20	0.50	113	2	36.2
New Concord village	683	2.38	0.33	31	45	97.7	2.08	0.48	102	2	41.7
Norwich village	29	3.37	0.61	2	-	88.9	7.00	1.08	-	-	-
Washington township	1 588	2.49	0.44	93	244	85.3	2.37	0.52	87	7	27.5
Pleasant Grove CDP	717	2.46	0.44	25	115	77.8	2.35	0.55	68	-	40.1
Wayne township	1 736	2.71	0.45	158	233	92.1	2.06	0.45	124	9	16.3
Zanesville city	10 654	2.42	0.40	448	1 232	95.9	2.27	0.51	1 856	96	34.7
Noble County	4 546	2.74	0.44	282	698	84.4	2.08	0.40	255	50	11.9
Beaver township	272	2.96	0.52	27	25	89.4	1.92	0.36	6	3	-
Batesville village	46	2.97	0.45	-	8	100.0	1.00	0.19	6	-	-
Brookfield township	62	3.16	0.47	-	15	100.0	-	(X)	-	-	(X)
Buffalo township	278	3.14	0.52	30	18	77.8	1.81	0.30	6	-	-
Center township	340	2.75	0.43	7	66	86.5	2.29	0.42	27	-	-
Caldwell village (part)	4	-	(X)	-	-	(X)	1.25	0.21	4	-	-
Sarahsville village	60	3.46	0.54	-	7	87.0	2.57	0.55	6	-	-
Elk township	95	2.73	0.42	-	-	100.0	1.56	0.27	-	-	-
Enoch township	149	2.13	0.41	15	39	73.2	-	(X)	-	-	(X)
Dexter City village (part)	1	7.00	1.00	-	-	100.0	-	(X)	-	-	(X)
Jackson township	185	3.11	0.44	20	16	78.6	1.57	0.29	24	8	-
Dexter City village (part)	19	2.23	0.32	2	-	84.6	1.83	0.31	-	-	-
Jefferson township	117	2.83	0.44	6	34	89.3	3.29	1.07	5	-	-
Dexter City village (part)	33	3.33	0.48	-	10	90.9	-	(X)	-	-	(X)
Marion township	234	3.06	0.51	20	27	75.4	2.87	0.53	14	3	-
Summerfield village	114	2.72	0.45	8	19	81.5	3.05	0.51	5	-	-
Noble township	745	2.69	0.43	51	133	87.7	2.47	0.47	39	3	-
Belle Valley village	108	2.39	0.40	2	33	88.1	2.75	0.54	8	3	-
Olive township	1 422	2.51	0.38	65	251	85.8	1.96	0.41	105	25	25.0
Caldwell village (part)	837	2.25	0.33	16	160	96.5	1.88	0.39	74	25	18.2
Dexter City village (part)	7	2.00	0.30	-	3	71.4	-	(X)	-	-	(X)
Seneca township	176	2.87	0.45	8	30	77.1	3.11	0.38	-	8	-

Table 23. **Owner and Renter Household Characteristics: 2000**—Con.

[Data based on a sample (except Tables 65-68). For information on confidentiality protection, coverage, sampling error, and nonsampling error, see Appendix G.
For location of definitions, see "How to Use This Census Report"]

State County County Subdivision Place	Occupied housing units	Owner-occupied housing units: Average household size	Occupants per room	Year householder moved into unit: 1999 to March 2000	1969 or earlier	Percent 1 unit, detached or attached	Renter-occupied housing units: Average household size	Occupants per room	Year householder moved into unit: 1999 to March 2000	1969 or earlier	Percent 5 or more units in structure
Noble County—Con.											
Sharon township	140	2.87	0.46	-	14	85.3	1.50	0.21	-	-	-
Stock township	152	3.05	0.54	18	8	78.8	2.60	0.54	13	-	-
Wayne township	179	2.45	0.41	15	22	84.7	1.95	0.44	16	-	-
Ottawa County	16 474	2.50	0.39	962	2 384	89.8	2.26	0.47	949	107	16.9
Allen township	1 260	2.80	0.42	112	178	99.4	2.43	0.49	37	-	-
Clay Center village	108	2.74	0.43	6	25	100.0	2.71	0.48	2	-	-
Bay township	514	2.63	0.44	44	65	78.4	2.74	0.60	27	-	44.2
Benton township	916	3.02	0.44	58	176	96.4	2.93	0.47	20	20	-
Rocky Ridge village	130	3.11	0.48	9	23	86.5	2.56	0.52	7	-	-
Carroll township	784	2.39	0.41	83	97	85.5	2.54	0.52	27	7	9.7
Catawba Island township	1 422	2.20	0.34	100	174	89.7	2.27	0.47	67	-	24.7
Clay township	1 912	2.72	0.42	70	361	95.4	2.09	0.43	53	-	26.0
Genoa village	859	2.65	0.41	28	196	98.4	1.95	0.46	53	-	35.0
Danbury township	2 078	2.19	0.37	125	154	80.8	2.24	0.45	115	11	4.6
Marblehead village	331	2.18	0.35	14	68	91.8	2.56	0.46	19	2	-
Erie township	558	2.54	0.44	27	106	80.0	2.15	0.39	36	7	-
Harris township	1 160	2.53	0.36	90	236	95.5	2.23	0.44	57	8	6.9
Elmore village (part)	584	2.65	0.38	47	86	97.4	2.03	0.46	39	6	10.5
Portage township	645	2.30	0.39	16	106	79.7	2.25	0.42	41	-	4.4
Port Clinton city	2 776	2.31	0.36	69	414	89.7	2.15	0.48	304	38	29.0
Put-in-Bay township	356	2.29	0.37	20	28	94.9	1.63	0.30	28	4	-
Put-in-Bay village	77	2.21	0.32	2	6	100.0	1.19	0.25	6	-	-
Salem township	2 093	2.63	0.40	148	289	90.4	2.32	0.50	137	12	13.2
Oak Harbor village	1 158	2.57	0.39	85	184	95.5	2.19	0.49	97	12	16.0
Paulding County	7 773	2.62	0.41	562	1 269	88.5	2.45	0.50	389	59	16.2
Auglaize township	613	2.49	0.44	31	110	74.8	2.73	0.56	19	-	-
Benton township	396	2.63	0.38	48	65	97.0	2.24	0.43	19	8	-
Payne village (part)	151	2.38	0.38	6	38	94.1	1.39	0.33	13	3	-
Blue Creek township	269	2.90	0.41	18	42	93.7	3.03	0.42	2	-	-
Haviland village	67	2.36	0.34	2	12	89.3	2.82	0.50	2	-	-
Scott village (part)	47	2.57	0.43	6	9	80.9	-	(X)	-	-	(X)
Brown township	861	2.64	0.43	34	136	87.0	2.32	0.46	46	11	4.6
Melrose village	107	2.84	0.48	7	16	83.1	2.50	0.65	6	-	29.2
Oakwood village	235	2.68	0.43	4	54	97.9	2.17	0.38	14	6	-
Carryall township	1 222	2.58	0.41	75	191	87.0	2.16	0.46	76	4	15.6
Antwerp village	740	2.43	0.40	52	99	83.6	2.05	0.45	70	4	18.1
Crane township	534	2.77	0.44	26	79	83.2	2.57	0.50	13	-	-
Cecil village	76	2.90	0.47	5	2	89.9	1.29	0.21	2	-	-
Emerald township	330	2.70	0.39	56	38	83.8	2.27	0.34	12	-	-
Paulding village (part)	-	-	(X)	-	-	(X)	-	(X)	-	-	(X)
Harrison township	612	2.61	0.42	48	105	93.6	2.37	0.47	56	4	12.3
Payne village (part)	359	2.41	0.39	12	50	93.8	2.19	0.46	48	4	14.0
Jackson township	746	2.64	0.41	71	158	92.8	2.45	0.49	16	7	47.4
Broughton village	66	3.08	0.49	-	16	83.9	4.00	0.62	-	2	-
Paulding village (part)	376	2.44	0.39	42	59	100.0	2.29	0.54	11	-	61.0
Latty township	374	2.66	0.41	31	72	91.8	3.14	0.53	10	4	-
Grover Hill village	165	2.40	0.37	16	27	86.1	3.21	0.64	8	-	-
Paulding township	1 545	2.51	0.39	106	226	93.8	2.56	0.57	111	21	27.1
Latty village	77	2.78	0.43	2	18	87.5	2.23	0.41	3	-	-
Paulding village (part)	1 123	2.37	0.37	76	163	93.2	2.61	0.62	103	5	31.2
Washington township	271	2.83	0.44	18	47	77.4	2.81	0.51	9	-	18.8
Perry County	12 500	2.73	0.44	829	1 770	83.1	2.58	0.55	866	139	22.0
Bearfield township	425	2.99	0.50	28	58	81.5	3.63	0.65	12	-	-
Clayton township	474	2.86	0.54	15	34	67.3	2.89	0.54	15	-	-
Coal township	436	2.56	0.46	32	66	75.9	2.25	0.58	18	-	23.9
New Straitsville village	316	2.51	0.44	20	55	81.8	2.17	0.55	13	-	33.3
Harrison township	2 079	2.60	0.44	166	356	85.4	2.74	0.60	186	32	31.4
Crooksville village	972	2.42	0.40	75	186	90.6	2.66	0.61	108	14	26.4
Roseville village (part)	427	2.79	0.49	25	51	93.0	2.73	0.60	74	4	53.3
Hopewell township	777	3.00	0.43	51	148	89.0	4.02	0.64	54	8	-
Glenford village	70	2.70	0.39	-	12	98.1	2.71	0.44	7	-	-
Jackson township	988	3.10	0.48	68	108	79.6	2.92	0.59	80	8	12.7
Junction City village	304	2.76	0.45	20	48	81.7	2.75	0.61	42	-	27.5
Madison township	405	2.74	0.47	47	57	66.6	3.39	0.79	-	-	-
Monday Creek township	212	2.69	0.42	14	47	73.2	2.11	0.49	10	-	-
Monroe township	602	2.43	0.42	27	102	84.4	2.57	0.53	28	25	1.8
Corning village	232	2.35	0.38	6	46	93.9	2.57	0.49	19	2	3.8
Rendville village	21	2.47	0.43	2	4	88.2	2.75	0.79	2	-	-
Pike township	2 505	2.73	0.44	146	331	86.8	2.28	0.52	264	43	32.1
New Lexington city	1 840	2.65	0.42	110	297	89.3	2.24	0.51	264	34	33.2
Pleasant township	341	2.63	0.46	39	67	74.8	3.14	0.59	13	6	-
Reading township	1 463	2.81	0.43	43	186	91.2	1.98	0.46	100	3	34.7
Somerset village	613	2.63	0.41	24	80	93.1	1.81	0.47	79	3	44.8
Salt Lick township	398	2.80	0.47	31	66	83.7	2.67	0.47	20	10	-
Hemlock village	45	2.93	0.58	-	8	82.5	4.60	0.82	3	-	-
Shawnee village	215	2.98	0.48	17	38	85.9	2.53	0.43	13	2	-
Thorn township	1 395	2.50	0.38	122	144	82.0	2.66	0.54	66	4	2.3
Thornville village	299	2.47	0.36	15	46	98.3	3.03	0.52	23	2	8.1
Pickaway County	17 599	2.70	0.43	1 119	1 891	86.0	2.43	0.49	1 479	116	20.7
Circleville city	5 392	2.39	0.38	257	693	87.0	2.41	0.54	810	35	29.9
Circleville township	892	2.55	0.39	61	52	97.5	1.48	0.38	62	-	21.1
Logan Elm Village CDP	402	2.61	0.43	27	22	100.0	1.39	0.37	20	-	36.8
Darby township	1 246	2.81	0.45	85	193	77.6	2.40	0.44	-	13	-
Harrisburg village (part)	3	4.67	0.47	-	-	100.0	-	(X)	-	-	(X)
Deer Creek township	572	2.78	0.43	18	89	96.2	2.42	0.43	40	4	8.9
Williamsport village	356	2.88	0.47	16	46	93.9	2.64	0.50	32	4	11.9
Harrison township	2 470	2.79	0.47	276	190	64.4	2.14	0.49	314	8	27.6
Ashville village	1 252	2.87	0.45	44	103	95.8	2.15	0.51	243	-	37.2
South Bloomfield village	474	2.60	0.48	34	35	50.7	2.18	0.49	54	8	-
Jackson township	288	2.84	0.43	39	30	100.0	2.69	0.37	-	-	-
Madison township	531	2.91	0.47	21	65	70.5	2.10	0.28	11	-	-
Monroe township	437	2.71	0.41	20	48	93.2	3.17	0.50	22	11	-

Table 23. **Owner and Renter Household Characteristics: 2000**—Con.

[Data based on a sample (except Tables 65-68). For information on confidentiality protection, coverage, sampling error, and nonsampling error, see Appendix G.
For location of definitions, see "How to Use This Census Report"]

State County County Subdivision Place	Occupied housing units	Owner-occupied housing units: Average household size	Occupants per room	Year householder moved into unit: 1999 to March 2000	1969 or earlier	Percent 1 unit, detached or attached	Renter-occupied housing units: Average household size	Occupants per room	Year householder moved into unit: 1999 to March 2000	1969 or earlier	Percent 5 or more units in structure
Pickaway County—Con.											
Muhlenberg township	319	2.93	0.46	17	25	93.2	3.03	0.58	9	-	2.9
Darbyville village	98	2.85	0.48	2	9	86.6	3.16	0.61	4	-	6.5
Perry township	503	2.65	0.41	51	68	92.1	2.66	0.46	25	-	5.4
New Holland village (part)	268	2.54	0.42	8	30	91.0	2.53	0.52	17	-	7.6
Pickaway township	698	2.61	0.41	35	83	97.7	3.58	0.55	12	10	9.9
Salt Creek township	858	2.86	0.44	68	80	86.4	4.11	0.73	37	5	-
Tarlton village	99	2.71	0.45	8	24	97.6	3.81	0.69	6	-	-
Scioto township	1 256	2.88	0.45	81	110	85.9	2.18	0.36	26	7	-
Commercial Point village	273	2.75	0.44	22	8	81.9	2.91	0.51	13	2	-
Orient village	99	3.35	0.56	2	13	87.7	1.79	0.28	3	-	-
Walnut township	851	2.87	0.42	38	45	97.8	2.26	0.34	37	-	5.8
Washington township	1 060	2.88	0.43	52	92	98.4	2.28	0.38	42	9	-
Wayne township	226	2.67	0.42	-	28	95.1	2.98	0.49	32	14	-
Pike County	10 444	2.64	0.44	884	995	70.4	2.52	0.53	1 063	82	17.1
Beaver township	565	2.85	0.47	29	39	57.1	3.00	0.54	42	-	1.6
Beaver village (part)	73	3.38	0.46	6	9	75.0	2.88	0.58	21	-	-
Benton township	533	2.64	0.44	55	90	57.8	2.44	0.50	47	-	-
Camp Creek township	371	2.97	0.56	25	46	58.9	3.36	0.70	37	5	5.4
Jackson township	450	2.39	0.44	46	29	56.5	2.75	0.52	49	21	-
Marion township	535	2.74	0.47	77	75	81.8	2.16	0.42	72	-	28.3
Beaver village (part)	126	2.37	0.41	2	18	91.5	2.15	0.47	34	-	61.2
Mifflin township	421	2.98	0.49	13	30	61.1	2.54	0.55	27	10	-
Newton township	657	2.71	0.47	74	50	58.7	2.44	0.52	70	-	8.6
Pebble township	863	3.20	0.54	143	93	62.5	3.28	0.65	26	-	6.0
Pee Pee township	3 295	2.41	0.39	189	329	90.2	2.27	0.50	447	36	23.7
Waverly City city	2 044	2.38	0.39	88	235	97.7	2.07	0.46	296	28	24.9
Perry township	318	2.81	0.55	66	22	57.6	1.66	0.39	-	-	-
Scioto township	395	2.34	0.39	48	24	64.2	2.96	0.56	30	-	-
Seal township	1 102	2.45	0.41	67	104	71.2	2.73	0.62	176	3	37.4
Piketon village	702	2.24	0.36	34	56	86.7	2.64	0.60	155	3	43.4
Sunfish township	500	2.46	0.41	40	56	56.0	2.85	0.59	14	-	-
Union township	439	2.81	0.44	12	8	70.9	3.00	0.49	26	7	-
Portage County	56 449	2.73	0.41	3 791	6 142	87.2	2.14	0.50	7 055	289	44.7
Atwater township	993	2.91	0.45	63	119	80.3	1.95	0.36	32	18	-
Aurora city	5 047	2.73	0.36	604	342	98.0	2.16	0.44	384	30	30.1
Brady Lake village	199	2.74	0.42	11	18	98.5	2.05	0.39	34	3	6.5
Brimfield township	2 978	2.72	0.40	198	485	97.3	2.54	0.51	250	-	30.0
Brimfield CDP	1 117	2.69	0.40	56	262	99.4	3.38	0.61	38	-	-
Charlestown township	744	2.66	0.46	94	27	47.3	3.04	0.65	42	-	-
Deerfield township	1 199	2.81	0.47	103	124	72.4	1.76	0.35	57	10	-
Edinburg township	788	3.00	0.44	74	82	99.0	2.57	0.51	43	-	3.9
Franklin township	2 135	2.71	0.38	94	201	92.9	1.75	0.49	392	-	57.2
Freedom township	1 018	2.84	0.46	87	165	77.2	2.17	0.46	22	-	-
Garrettsville village	931	2.84	0.41	37	85	98.9	1.72	0.41	143	3	44.1
Hiram village	243	2.87	0.37	5	20	96.2	1.69	0.40	55	-	69.3
Hiram township	795	3.04	0.44	58	122	97.3	1.48	0.28	9	-	25.9
Kent city	9 799	2.51	0.37	296	827	95.8	2.12	0.53	2 954	59	60.3
Mantua village	441	2.73	0.39	16	69	92.7	1.99	0.44	56	9	20.8
Mantua township	1 692	2.80	0.43	118	286	87.5	2.14	0.44	88	32	9.0
Mogadore village (part)	381	2.42	0.40	16	86	96.5	2.24	0.42	9	11	-
Nelson township	1 059	2.76	0.45	99	110	67.6	3.14	0.62	29	-	-
Palmyra township	975	2.80	0.43	59	90	97.3	3.38	0.69	31	-	-
Paris township	657	2.78	0.45	79	68	86.6	2.52	0.58	14	-	-
Randolph township	1 958	2.81	0.43	147	251	83.2	2.80	0.47	52	29	-
Ravenna city	5 029	2.69	0.41	226	418	96.0	1.90	0.48	869	33	50.6
Ravenna township	3 690	2.44	0.42	375	436	60.6	2.38	0.50	280	6	10.3
Rootstown township	2 624	2.89	0.43	196	392	88.1	2.02	0.43	137	10	15.6
Shalersville township	1 942	2.91	0.45	76	271	87.8	2.66	0.51	88	8	2.9
Streetsboro city	4 912	2.69	0.41	433	473	80.4	2.01	0.48	713	12	55.8
Suffield township	2 406	2.76	0.40	130	401	97.3	2.16	0.44	69	8	1.9
Sugar Bush Knolls village	75	2.79	0.32	2	5	100.0	3.50	0.44	-	-	-
Tallmadge city (part)	59	3.42	0.46	8	-	100.0	-	(X)	-	-	(X)
Windham village	963	2.71	0.41	28	70	99.1	3.13	0.69	203	8	74.4
Windham township	717	2.82	0.46	59	99	62.7	1.96	0.41	-	-	-
Preble County	16 001	2.69	0.42	1 175	1 893	95.0	2.34	0.46	1 233	138	15.0
Dixon township	210	2.35	0.34	13	19	100.0	4.06	0.55	14	6	-
Eaton city	3 212	2.52	0.42	182	194	96.9	2.10	0.49	451	18	27.2
Gasper township	1 158	2.86	0.43	231	23	99.1	2.04	0.24	14	-	-
Gratis township	1 611	2.72	0.43	138	246	98.8	3.16	0.56	46	-	5.7
Gratis village	341	2.64	0.44	8	45	100.0	2.32	0.50	26	-	14.5
West Elkton village	73	2.90	0.45	4	18	93.4	4.67	0.82	3	-	-
Harrison township	1 716	2.70	0.41	86	231	99.1	2.59	0.48	111	11	6.6
Lewisburg village	669	2.70	0.42	26	89	97.7	2.44	0.44	72	11	10.9
Verona village (part)	138	2.91	0.47	6	14	98.1	2.18	0.55	13	-	-
Israel township	486	2.35	0.35	40	71	93.1	3.00	0.48	21	6	-
College Corner village (part)	102	2.19	0.34	14	9	94.1	3.00	0.49	10	-	-
Jackson township	464	2.80	0.42	27	70	98.3	2.30	0.37	40	-	-
Jefferson township	1 357	2.59	0.42	97	210	87.5	2.21	0.43	96	10	12.4
New Paris village	714	2.47	0.42	59	116	76.1	2.17	0.47	57	2	10.7
Lanier township	1 457	2.89	0.44	54	195	97.8	1.92	0.38	101	31	9.8
West Alexandria village (part)	393	2.89	0.45	14	66	98.2	1.74	0.38	57	9	11.8
Monroe township	868	2.54	0.39	26	168	100.0	3.02	0.49	59	13	11.0
Eldorado village	206	2.46	0.39	5	26	100.0	2.79	0.54	14	2	-
West Manchester village	162	2.54	0.36	15	40	100.0	2.38	0.41	14	-	5.1
Somers township	1 611	2.79	0.47	127	195	74.4	2.03	0.42	174	28	12.8
Camden village	884	2.91	0.51	56	80	65.3	1.92	0.42	139	-	16.8
Twin township	1 036	2.76	0.42	68	156	96.8	2.58	0.50	69	2	7.1
West Alexandria village (part)	203	2.79	0.43	17	29	100.0	1.98	0.40	29	2	7.7
Washington township	815	2.75	0.41	86	115	100.0	2.58	0.42	37	13	21.5
Putnam County	12 200	2.89	0.43	753	2 056	91.7	2.36	0.48	691	108	16.2
Blanchard township	405	2.61	0.39	5	84	86.8	3.54	0.53	13	3	-
Gilboa village	67	2.48	0.41	1	4	81.3	2.84	0.52	9	3	-

Table 23. **Owner and Renter Household Characteristics: 2000**—Con.

[Data based on a sample (except Tables 65-68). For information on confidentiality protection, coverage, sampling error, and nonsampling error, see Appendix G.
For location of definitions, see "How to Use This Census Report"]

State County County Subdivision Place	Occupied housing units	Owner-occupied housing units: Average household size	Occupants per room	Year householder moved into unit: 1999 to March 2000	1969 or earlier	Percent 1 unit, detached or attached	Renter-occupied housing units: Average household size	Occupants per room	Year householder moved into unit: 1999 to March 2000	1969 or earlier	Percent 5 or more units in structure
Putnam County—Con.											
Greensburg township	435	3.67	0.53	35	46	96.3	1.46	0.29	35	-	-
Jackson township	306	3.09	0.47	23	68	90.4	3.69	0.55	7	-	-
Jennings township	656	2.96	0.45	27	118	97.0	2.36	0.40	23	8	-
Fort Jennings village	177	2.68	0.43	2	36	96.3	2.12	0.42	2	2	-
Liberty township	512	3.12	0.45	31	129	95.5	3.35	0.58	20	8	-
Leipsic village (part)	-	-	(X)	-	-	(X)	-	(X)	-	-	(X)
West Leipsic village	99	2.41	0.40	8	24	90.2	3.53	0.61	3	-	-
Monroe township	853	2.78	0.44	62	125	83.4	1.92	0.42	89	5	20.4
Continental village	487	2.68	0.45	40	59	79.2	1.74	0.39	69	5	25.0
Monterey township	742	2.94	0.43	14	135	93.9	1.91	0.39	32	3	-
Ottoville village	347	2.67	0.40	7	74	94.7	1.77	0.40	22	-	-
Ottawa township	2 918	2.84	0.42	187	386	94.3	2.10	0.49	235	43	25.9
Glandorf village	277	3.18	0.47	14	53	98.4	2.07	0.43	13	4	-
Ottawa village	1 780	2.56	0.40	144	182	92.7	2.09	0.49	207	20	30.0
Palmer township	377	2.91	0.43	40	77	93.5	1.38	0.19	1	3	-
Miller City village	45	2.38	0.35	-	10	95.2	1.67	0.38	1	-	-
Perry township	416	2.75	0.42	30	75	79.6	3.34	0.52	14	9	-
Cloverdale village	70	2.40	0.40	3	9	80.6	1.67	0.21	-	-	-
Dupont village	84	2.72	0.44	5	13	69.4	5.25	0.98	2	-	-
Pleasant township	1 431	2.71	0.41	96	292	90.9	3.00	0.54	61	10	15.5
Columbus Grove village	860	2.45	0.39	63	163	86.9	2.55	0.51	42	4	21.8
Riley township	786	2.79	0.40	49	105	89.8	2.27	0.40	21	-	4.1
Pandora village	452	2.58	0.38	35	48	90.8	2.13	0.41	12	-	6.7
Sugar Creek township	399	2.81	0.42	27	83	90.3	2.60	0.45	12	-	-
Union township	871	3.13	0.46	54	173	92.9	2.13	0.42	35	9	-
Kalida village	390	2.85	0.43	38	62	92.6	1.94	0.40	16	9	-
Van Buren township	1 093	2.87	0.43	73	160	91.2	2.17	0.50	93	7	37.6
Belmore village	49	3.68	0.55	2	6	95.1	3.00	0.55	1	-	-
Leipsic village (part)	816	2.67	0.40	58	110	91.4	2.07	0.51	85	7	44.1
Richland County	49 534	2.56	0.40	2 528	6 447	92.6	2.24	0.49	5 031	334	28.4
Bloominggrove township	362	3.33	0.51	6	74	91.1	3.21	0.50	26	-	-
Butler township	386	3.38	0.57	15	46	66.4	3.28	0.61	30	-	-
Cass township	534	3.07	0.47	55	109	81.6	3.81	0.63	40	7	-
Shiloh village	248	2.64	0.40	17	55	91.8	3.65	0.60	23	-	-
Franklin township	602	2.97	0.46	16	49	96.8	3.17	0.51	7	18	-
Jackson township	1 445	2.61	0.39	71	244	98.1	1.66	0.36	63	-	21.2
Shelby city (part)	534	2.54	0.38	35	33	97.8	1.25	0.34	36	-	31.5
Jefferson township	1 790	2.53	0.40	84	169	85.4	2.41	0.56	94	6	21.2
Bellville village (part)	750	2.43	0.38	45	104	95.5	2.19	0.54	70	2	33.2
Madison township	4 944	2.47	0.43	269	796	87.8	2.40	0.51	268	26	12.7
Mansfield city	20 241	2.38	0.38	965	2 458	93.0	2.13	0.48	3 128	184	34.6
Mifflin township	2 368	2.67	0.40	109	220	92.8	1.99	0.47	111	8	32.3
Monroe township	978	2.86	0.43	53	156	98.7	2.27	0.44	32	-	1.4
Lucas village	242	2.43	0.41	8	43	94.8	2.59	0.53	14	-	2.9
Perry township	474	2.81	0.44	51	64	76.2	2.51	0.51	9	-	-
Plymouth township	802	2.51	0.39	36	102	85.4	3.50	0.65	57	4	7.9
Plymouth village (part)	355	2.65	0.40	19	36	95.6	3.18	0.56	42	-	3.8
Shelby city (part)	-	-	(X)	-	-	(X)	-	(X)	-	-	(X)
Sandusky township	329	2.60	0.37	8	42	100.0	2.13	0.30	9	-	-
Crestline village (part)	6	2.67	0.44	-	-	100.0	-	(X)	-	-	(X)
Sharon township	3 911	2.56	0.40	183	502	93.3	2.23	0.51	513	61	22.0
Shelby city (part)	3 557	2.57	0.40	172	382	92.3	2.19	0.51	500	46	22.6
Springfield township	3 849	2.67	0.40	215	489	91.7	1.92	0.41	303	9	20.0
Ontario village	2 184	2.56	0.39	153	282	94.3	1.96	0.43	287	9	23.7
Troy township	2 442	2.62	0.37	144	277	99.6	2.79	0.58	171	-	34.4
Lexington village (part)	1 601	2.58	0.37	99	175	100.0	2.40	0.50	155	-	40.0
Washington township	2 498	2.69	0.39	163	418	99.6	2.70	0.59	82	8	16.1
Bellville village (part)	8	2.75	0.38	-	2	100.0	-	(X)	-	-	(X)
Lexington village (part)	33	4.18	0.48	33	-	100.0	-	(X)	-	-	(X)
Weller township	556	3.06	0.46	20	88	98.5	4.27	0.78	21	-	-
Worthington township	1 023	2.68	0.43	65	144	91.7	3.01	0.62	67	3	6.7
Butler village	371	2.50	0.38	11	57	98.0	2.78	0.56	31	3	14.9
Ross County	27 136	2.56	0.42	1 916	3 145	80.2	2.34	0.50	2 667	255	23.1
Buckskin township	315	2.73	0.44	40	56	75.6	2.75	0.51	11	-	-
South Salem village	77	2.83	0.45	4	18	100.0	3.18	0.53	2	-	-
Colerain township	749	2.75	0.47	29	66	71.1	2.52	0.51	32	-	-
Adelphi village	159	2.30	0.39	7	32	77.5	2.67	0.54	17	-	-
Concord township	1 563	2.64	0.44	128	181	85.3	2.41	0.47	143	11	17.7
Frankfort village	441	2.23	0.37	19	40	99.3	2.52	0.51	57	1	31.5
Deerfield township	397	2.84	0.44	32	44	88.3	2.58	0.50	20	-	6.1
Clarksburg village	176	2.88	0.45	12	25	96.1	2.56	0.49	12	-	12.5
Franklin township	597	2.72	0.49	48	23	72.5	2.75	0.51	52	6	2.6
Green township	1 694	2.53	0.40	169	187	82.4	2.92	0.55	75	7	14.2
Kingston village	438	2.24	0.36	29	69	88.7	2.15	0.50	30	2	31.1
Harrison township	469	2.55	0.45	34	77	69.7	3.59	0.72	10	-	-
Huntington township	2 152	2.76	0.48	131	135	59.0	2.64	0.52	133	30	2.1
Jefferson township	370	2.35	0.38	30	89	87.0	2.96	0.62	29	-	-
Liberty township	978	2.49	0.44	91	94	72.0	2.50	0.53	40	6	-
Paint township	473	2.84	0.49	37	55	58.2	2.09	0.49	4	15	-
Paxton township	778	2.68	0.46	90	71	76.0	2.38	0.49	76	19	19.8
Bainbridge village	399	2.51	0.42	25	47	82.9	2.49	0.52	56	12	27.3
Scioto township	11 871	2.37	0.38	641	1 662	89.5	2.14	0.48	1 706	132	32.2
Chillicothe city (part)	9 525	2.33	0.37	447	1 274	93.8	2.10	0.47	1 375	119	30.3
North Fork Village CDP	710	2.67	0.39	34	120	100.0	1.70	0.42	186	7	58.2
Springfield township	905	2.60	0.41	52	116	78.3	2.35	0.50	92	-	39.2
Chillicothe city (part)	-	-	(X)	-	-	(X)	-	(X)	-	-	(X)
Twin township	1 199	2.80	0.47	81	84	79.4	3.47	0.60	72	6	-
Union township	2 626	2.73	0.45	283	205	74.5	2.76	0.52	172	23	1.7
Sandusky County	23 717	2.61	0.40	1 328	3 611	92.0	2.40	0.50	2 099	183	21.0
Ballville township	2 525	2.61	0.39	143	454	97.0	1.98	0.43	135	7	16.6
Ballville CDP	1 339	2.45	0.37	74	259	97.8	2.00	0.44	59	7	-
Bellevue city (part)	1 754	2.60	0.39	131	242	93.6	2.18	0.48	171	7	36.0
Clyde township	-	-	(X)	-	-	(X)	-	(X)	-	-	(X)

Table 23. **Owner and Renter Household Characteristics: 2000**—Con.

[Data based on a sample (except Tables 65-68). For information on confidentiality protection, coverage, sampling error, and nonsampling error, see Appendix G.
For location of definitions, see "How to Use This Census Report"]

State County County Subdivision Place	Occupied housing units	Owner-occupied housing units: Average household size	Occupants per room	Year householder moved into unit: 1999 to March 2000	1969 or earlier	Percent 1 unit, detached or attached	Renter-occupied housing units: Average household size	Occupants per room	Year householder moved into unit: 1999 to March 2000	1969 or earlier	Percent 5 or more units in structure
Sandusky County—Con.											
Clyde township—Con.											
Clyde city (part)	-	-	(X)	-	-	(X)	-	(X)	-	-	(X)
Fremont city	6 887	2.59	0.40	350	880	94.1	2.24	0.50	1 102	53	29.4
Green Creek township	3 608	2.59	0.40	210	519	83.3	2.69	0.55	273	51	6.5
Clyde city (part)	2 265	2.51	0.39	64	297	87.8	2.83	0.58	211	34	6.2
Green Springs village (part)	192	2.32	0.36	10	27	76.9	2.67	0.50	20	3	-
Jackson township	575	2.65	0.38	39	115	97.1	2.84	0.54	12	-	-
Burgoon village	65	3.00	0.45	2	8	96.7	1.00	0.18	-	-	-
Helena village (part)	51	1.98	0.30	-	12	95.7	2.00	0.56	3	-	-
Madison township	1 386	2.72	0.41	80	257	93.0	2.39	0.52	83	14	24.7
Gibsonburg village (part)	956	2.72	0.40	40	174	94.2	2.20	0.52	83	14	30.5
Rice township	487	2.72	0.45	40	52	86.8	3.69	0.68	37	-	-
Riley township	503	2.55	0.39	26	59	97.1	2.21	0.28	-	-	-
Sandusky township	1 636	2.64	0.41	91	280	90.6	2.24	0.42	84	12	2.3
Stony Prairie CDP	348	2.78	0.45	13	82	92.0	1.79	0.36	20	-	-
Scott township	511	2.62	0.37	16	122	94.5	4.27	0.75	16	-	-
Townsend township	608	2.66	0.40	45	87	87.8	3.01	0.53	23	-	-
Washington township	862	2.61	0.38	55	180	92.9	3.45	0.55	23	14	-
Elmore village (part)	-	-	(X)	-	-	(X)	-	(X)	-	-	(X)
Gibsonburg village (part)	-	-	(X)	-	-	(X)	-	(X)	-	-	(X)
Helena village (part)	46	2.88	0.45	-	10	79.4	3.00	0.60	6	-	-
Lindsey village	196	2.60	0.37	10	59	99.4	2.43	0.48	15	-	-
Woodville township	1 267	2.61	0.37	65	217	96.5	2.53	0.48	62	6	17.6
Woodville village	793	2.58	0.37	40	128	97.6	2.24	0.48	49	6	24.1
York township	916	2.68	0.41	27	120	90.7	2.91	0.59	58	16	-
Scioto County	30 871	2.52	0.41	1 680	4 031	85.5	2.31	0.50	3 341	366	25.6
Bloom township	1 221	2.70	0.45	92	156	78.2	2.31	0.47	103	11	2.5
South Webster village	316	2.50	0.40	24	55	92.4	1.97	0.41	31	4	8.9
Brush Creek township	430	2.51	0.44	16	79	69.1	3.27	0.64	21	-	-
Otway village	40	2.18	0.39	2	13	85.7	2.00	0.35	5	-	-
Clay township	1 534	2.42	0.38	53	296	92.3	2.46	0.51	118	15	10.0
Rosemount CDP	838	2.34	0.37	18	190	97.7	2.52	0.50	71	8	6.0
Green township	1 503	2.56	0.42	71	207	79.1	2.71	0.53	92	13	-
Franklin Furnace CDP	534	2.36	0.40	27	69	82.8	2.73	0.53	37	7	-
Harrison township	1 726	2.80	0.47	72	213	80.4	2.55	0.52	91	30	14.6
Jefferson township	950	2.56	0.42	26	97	81.2	2.59	0.46	54	21	-
Madison township	1 348	2.82	0.46	77	194	87.1	2.50	0.48	45	6	4.0
Morgan township	849	2.63	0.45	67	79	72.0	2.21	0.51	29	8	45.9
New Boston village	1 066	2.40	0.42	15	87	100.0	1.99	0.52	244	28	47.0
Nile township	730	2.72	0.43	66	67	75.3	2.12	0.44	35	-	-
Porter township	3 834	2.52	0.40	243	527	90.3	2.38	0.52	472	34	32.8
Sciotodale CDP	380	2.76	0.44	13	65	98.5	2.63	0.51	18	4	-
Wheelersburg CDP	2 564	2.53	0.39	159	287	91.7	2.26	0.51	346	8	43.4
Portsmouth city	9 164	2.20	0.35	374	1 079	95.7	2.14	0.47	1 507	92	34.1
Rarden township	416	2.94	0.53	26	25	65.0	2.23	0.44	36	9	-
Rarden village	87	3.36	0.51	-	7	94.5	2.34	0.47	4	2	-
Rush township	1 210	2.53	0.42	161	244	79.5	2.67	0.57	52	14	-
Union township	754	2.67	0.46	84	61	73.8	3.03	0.64	26	13	6.4
Valley township	1 053	2.70	0.43	64	138	82.1	2.63	0.52	113	19	-
Lucasville CDP	603	2.66	0.44	29	89	83.3	2.89	0.58	94	15	-
Vernon township	702	2.41	0.40	38	59	80.0	4.00	0.72	30	10	-
Washington township	2 381	2.61	0.46	135	423	81.8	2.37	0.50	273	43	10.5
West Portsmouth CDP	1 371	2.62	0.48	71	232	86.4	2.29	0.49	162	34	-
Seneca County	22 292	2.63	0.40	1 294	3 321	92.3	2.34	0.48	2 224	176	20.2
Adams township	471	2.72	0.40	40	53	88.5	3.64	0.68	22	-	-
Big Spring township	628	2.94	0.44	17	135	95.1	2.59	0.44	32	3	6.1
New Riegel village	104	2.14	0.33	4	16	100.0	2.04	0.37	4	-	14.3
Bloom township	709	2.86	0.41	31	136	96.8	2.37	0.44	40	14	7.2
Bloomville village	368	2.89	0.43	20	45	96.6	2.44	0.45	28	7	10.7
Clinton township	1 533	2.65	0.39	103	212	89.9	2.39	0.51	70	10	36.9
Eden township	729	2.62	0.38	24	124	97.4	2.90	0.47	11	-	-
Fostoria city (part)	3 835	2.58	0.40	207	452	93.4	2.44	0.51	549	37	17.3
Green Springs village (part)	248	2.43	0.38	9	28	93.4	2.77	0.57	35	2	2.5
Hopewell township	1 080	2.74	0.41	124	198	88.2	2.33	0.43	36	30	8.8
Jackson township	603	2.70	0.40	60	107	87.7	2.83	0.51	27	-	-
Liberty township	870	2.72	0.41	46	106	91.3	3.21	0.53	51	5	1.5
Bettsville village	300	2.62	0.43	16	43	89.2	2.83	0.52	21	1	3.4
Loudon township	877	2.75	0.42	74	119	83.2	2.33	0.48	68	6	10.6
Pleasant township	611	2.68	0.39	29	106	90.5	3.15	0.49	9	11	-
Reed township	335	3.02	0.47	17	73	94.8	2.19	0.41	15	10	-
Scipio township	638	2.98	0.43	32	145	95.5	2.83	0.51	31	-	-
Republic village	222	2.59	0.41	13	63	95.4	2.55	0.46	20	-	-
Seneca township	533	3.08	0.45	17	106	92.5	2.21	0.38	9	8	-
Thompson township	511	2.77	0.38	22	63	91.7	1.81	0.34	20	-	-
Tiffin city	7 356	2.41	0.38	410	1 014	93.2	2.13	0.48	1 159	30	28.6
Venice township	725	2.65	0.38	32	144	96.5	2.22	0.43	40	10	19.7
Attica village	399	2.57	0.36	19	64	96.5	1.98	0.45	33	8	28.7
Shelby County	17 636	2.75	0.43	1 015	2 004	94.0	2.47	0.51	1 778	132	21.1
Clinton township	8 147	2.59	0.42	414	703	93.9	2.35	0.51	1 234	49	24.1
Sidney city (part)	7 755	2.58	0.41	394	683	93.9	2.40	0.52	1 196	49	22.2
Cynthian township	670	2.89	0.44	37	103	97.8	3.17	0.50	18	4	-
Dinsmore township	1 191	2.94	0.46	46	164	97.8	2.41	0.50	55	8	20.6
Anna village (part)	286	2.81	0.45	10	21	99.1	2.73	0.55	18	-	12.5
Botkins village	461	2.87	0.46	18	62	95.7	1.86	0.43	30	2	30.4
Franklin township	1 016	2.68	0.41	66	77	85.1	2.79	0.61	127	15	48.8
Anna village (part)	186	2.88	0.42	12	25	100.0	2.60	0.60	22	2	17.0
Sidney city (part)	218	2.22	0.32	10	-	85.1	2.17	0.55	92	-	81.9
Green township	331	2.74	0.42	20	48	94.6	2.44	0.36	13	-	-
Jackson township	902	2.59	0.41	52	123	93.4	2.64	0.50	94	11	20.5
Jackson Center village	536	2.59	0.42	31	56	92.8	2.34	0.48	68	2	30.8
Loramie township	818	3.03	0.48	38	126	97.8	2.72	0.50	47	20	-
Russia village	198	3.00	0.46	10	29	100.0	2.49	0.46	33	4	-
McLean township	1 114	2.91	0.46	47	190	92.0	2.59	0.53	55	7	5.5

Table 23. **Owner and Renter Household Characteristics: 2000**—Con.

[Data based on a sample (except Tables 65-68). For information on confidentiality protection, coverage, sampling error, and nonsampling error, see Appendix G.
For location of definitions, see "How to Use This Census Report"]

State County County Subdivision Place	Occupied housing units	Owner-occupied housing units: Average household size	Occupants per room	Year householder moved into unit: 1999 to March 2000	1969 or earlier	Percent 1 unit, detached or attached	Renter-occupied housing units: Average household size	Occupants per room	Year householder moved into unit: 1999 to March 2000	1969 or earlier	Percent 5 or more units in structure
Shelby County—Con.											
McLean township—Con.											
Fort Loramie village	486	2.97	0.45	26	90	99.3	2.13	0.49	30	3	13.1
Orange township	502	2.60	0.37	49	76	94.5	3.30	0.56	34	-	7.6
Sidney city (part)	-	-	(X)	-	-	(X)	-	(X)	-	-	(X)
Perry township	402	2.93	0.44	36	55	79.2	2.56	0.45	32	3	-
Sidney city (part)	-	-	(X)	-	-	(X)	-	(X)	-	-	(X)
Salem township	782	2.85	0.44	71	78	94.4	2.03	0.41	10	2	-
Port Jefferson village	114	2.74	0.46	6	17	80.4	1.77	0.37	6	2	-
Turtle Creek township	519	3.04	0.47	16	77	98.3	2.18	0.36	24	-	-
Sidney city (part)	-	-	(X)	-	-	(X)	-	(X)	-	-	(X)
Van Buren township	535	2.81	0.42	37	114	100.0	3.15	0.50	4	5	-
Kettlersville village	61	2.79	0.42	-	17	100.0	4.80	0.92	-	-	-
Washington township	707	3.00	0.49	86	70	94.5	2.93	0.51	31	8	-
Lockington village	77	2.88	0.43	4	10	96.9	2.15	0.45	3	2	-
Stark County	148 316	2.61	0.40	7 918	21 194	95.4	2.16	0.47	14 337	862	32.3
Alliance city (part)	8 823	2.46	0.38	375	1 289	96.4	2.36	0.51	1 249	33	32.0
Bethlehem township	2 301	2.48	0.43	128	425	71.7	2.07	0.45	95	6	16.5
Navarre village (part)	608	2.31	0.37	22	111	97.1	2.05	0.48	69	6	28.8
Canton city	32 530	2.49	0.39	1 445	4 609	97.5	2.27	0.50	4 636	270	31.0
Canton township	5 549	2.54	0.42	343	1 282	94.3	2.13	0.42	368	44	8.4
Meyers Lake village (part)	249	1.90	0.32	33	10	79.8	1.95	0.35	19	-	-
Jackson township	15 212	2.74	0.37	740	1 122	97.8	1.77	0.43	1 708	38	60.2
Hills and Dales village	113	2.63	0.30	5	13	100.0	1.25	0.15	-	-	-
North Canton city (part)	-	-	(X)	-	-	(X)	-	(X)	-	-	(X)
Lake township	9 166	2.91	0.39	708	743	96.5	2.36	0.48	578	25	19.9
Greentown CDP	1 012	3.25	0.41	65	105	98.1	2.78	0.46	37	7	10.1
Hartville village	877	2.81	0.40	64	61	95.1	2.14	0.50	141	-	47.9
Uniontown CDP	1 131	2.62	0.38	90	114	94.4	2.09	0.44	70	-	-
Lawrence township	4 779	2.93	0.44	306	389	94.5	1.93	0.41	290	25	24.2
Canal Fulton village	1 780	3.00	0.45	157	100	97.7	1.91	0.42	208	8	35.5
Lexington township	2 099	2.51	0.39	88	469	94.7	2.78	0.58	119	-	12.5
Limaville village	75	2.64	0.39	-	24	88.1	3.00	0.50	2	-	-
Louisville city	3 493	2.63	0.40	176	376	96.1	2.24	0.49	496	11	34.0
Marlboro township	1 452	2.96	0.46	65	164	96.8	2.43	0.40	24	6	-
Massillon city	12 644	2.54	0.41	652	2 025	94.4	2.15	0.48	1 340	131	27.2
Nimishillen township	3 250	2.81	0.43	239	680	99.1	2.30	0.44	73	26	-
Osnaburg township	2 237	2.68	0.43	116	436	95.8	2.16	0.44	98	40	4.6
East Canton village	661	2.57	0.41	34	128	99.6	2.24	0.49	69	7	9.0
Paris township	2 336	2.60	0.42	128	354	89.4	2.52	0.51	165	-	6.7
Minerva village (part)	866	2.31	0.37	49	114	97.6	2.34	0.51	126	-	9.2
Perry township	11 639	2.55	0.41	730	1 941	95.9	2.16	0.46	762	67	19.9
Navarre village (part)	-	-	(X)	-	-	(X)	-	(X)	-	-	(X)
Perry Heights CDP	3 570	2.58	0.42	195	490	95.6	2.07	0.46	338	21	25.3
Pike township	1 604	2.58	0.43	101	332	84.3	2.29	0.45	43	20	10.7
East Sparta village	320	2.69	0.43	9	81	96.9	2.24	0.50	21	5	5.2
Plain township	21 310	2.54	0.37	1 151	2 893	95.5	1.92	0.42	2 014	59	45.5
Meyers Lake village (part)	62	1.48	0.29	4	-	33.3	1.36	0.29	8	-	-
North Canton city (part)	7 166	2.38	0.35	405	964	92.8	1.73	0.40	955	7	55.5
Sandy township	1 416	2.55	0.40	75	269	88.6	2.74	0.52	69	11	8.6
Magnolia village (part)	253	2.69	0.39	17	40	97.2	2.58	0.51	14	-	-
Waynesburg village	389	2.50	0.37	19	116	95.1	2.91	0.56	29	2	3.8
Sugar Creek township	2 446	2.73	0.44	113	414	88.4	2.43	0.49	122	2	13.5
Beach City village	463	2.41	0.40	14	107	82.2	2.41	0.52	18	2	31.3
Brewster village	854	2.73	0.45	32	188	90.8	2.07	0.50	56	-	16.1
Wilmot village	119	2.73	0.44	10	10	96.2	3.38	0.59	19	-	-
Tuscarawas township	2 253	2.72	0.43	132	601	96.2	2.42	0.46	38	18	-
Washington township	1 777	2.73	0.40	107	381	99.2	2.21	0.41	50	30	9.5
Summit County	217 788	2.60	0.39	12 167	29 178	96.0	2.10	0.47	24 135	1 103	42.7
Akron city	90 092	2.49	0.39	3 606	12 339	96.8	2.16	0.48	13 749	601	40.2
Barberton city	11 540	2.49	0.41	606	1 864	96.4	2.20	0.49	1 403	120	28.8
Bath township	3 514	2.75	0.33	175	468	99.8	1.96	0.45	119	-	52.4
Montrose-Ghent CDP	1 916	2.56	0.31	100	233	100.0	2.94	0.45	44	-	-
Boston township	693	2.31	0.37	41	135	72.1	2.42	0.46	46	10	2.4
Peninsula village	212	2.32	0.34	8	35	100.0	2.27	0.42	16	-	6.3
Boston Heights village	402	3.07	0.38	53	48	100.0	2.39	0.44	9	5	-
Clinton village	493	2.76	0.44	29	85	98.2	2.08	0.42	17	-	10.0
Copley township	5 118	2.80	0.38	393	555	96.6	1.92	0.43	660	-	64.7
Pigeon Creek CDP	336	2.66	0.31	15	53	100.0	-	(X)	-	-	(X)
Coventry township	4 609	2.38	0.39	234	826	94.6	2.16	0.46	376	31	14.2
Portage Lakes CDP (part)	2 899	2.38	0.39	121	456	96.8	2.15	0.48	293	31	18.0
Cuyahoga Falls city	21 668	2.46	0.39	1 230	3 018	95.7	1.88	0.46	2 728	57	56.0
Fairlawn city	3 001	2.62	0.35	131	341	93.7	1.65	0.35	460	14	62.5
Franklin township	5 601	2.65	0.40	290	1 184	97.0	2.05	0.40	236	31	13.8
New Franklin village	880	2.53	0.39	46	224	98.0	1.66	0.40	33	-	7.0
Portage Lakes CDP (part)	1 285	2.37	0.35	55	211	96.8	2.18	0.48	64	5	26.7
Green city	8 742	2.69	0.39	387	1 059	93.7	2.17	0.45	647	40	33.6
Hudson city	7 352	3.11	0.36	726	444	97.6	2.03	0.41	119	19	49.6
Lakemore village	991	2.41	0.40	90	155	97.1	3.17	0.64	63	8	6.7
Macedonia city	3 281	2.83	0.40	363	322	98.8	2.30	0.39	44	-	6.6
Mogadore village (part)	1 096	2.53	0.41	59	280	98.4	2.38	0.46	69	-	61.7
Munroe Falls city	1 956	2.79	0.39	128	243	98.1	1.89	0.47	121	-	67.9
Northfield village	1 573	2.69	0.43	68	208	99.3	1.87	0.46	137	8	72.7
Northfield Center township	1 913	2.57	0.38	131	238	97.7	2.54	0.44	49	2	6.5
Norton city (part)	4 335	2.69	0.42	196	998	97.4	2.21	0.45	155	15	26.4
Reminderville village	908	2.56	0.38	41	13	95.3	2.83	0.50	23	-	13.8
Richfield township	1 933	2.72	0.37	139	366	99.3	2.49	0.40	66	-	7.1
Richfield village	1 236	2.59	0.37	49	269	99.5	2.63	0.45	60	-	8.9
Sagamore Hills township	3 818	2.45	0.35	498	230	88.9	1.67	0.40	153	-	68.8
Silver Lake village	1 235	2.41	0.33	114	256	87.3	2.92	0.50	8	8	58.8
Springfield township	5 984	2.51	0.42	383	1 040	86.1	2.88	0.60	213	63	6.9
Stow city	12 317	2.83	0.39	948	964	96.0	1.89	0.44	1 345	37	55.3
Tallmadge city (part)	6 209	2.74	0.40	377	1 069	98.3	1.83	0.43	403	25	52.8
Twinsburg city	6 599	2.77	0.38	596	327	97.2	1.76	0.39	608	9	64.9
Twinsburg township	815	2.93	0.41	135	103	98.4	2.46	0.48	109	-	48.8

Table 23. **Owner and Renter Household Characteristics: 2000**—Con.

[Data based on a sample (except Tables 65-68). For information on confidentiality protection, coverage, sampling error, and nonsampling error, see Appendix G.
For location of definitions, see "How to Use This Census Report"]

State County County Subdivision Place	Occupied housing units	Owner-occupied housing units: Average household size	Occupants per room	Year householder moved into unit: 1999 to March 2000	1969 or earlier	Percent 1 unit, detached or attached	Renter-occupied housing units: Average household size	Occupants per room	Year householder moved into unit: 1999 to March 2000	1969 or earlier	Percent 5 or more units in structure
Trumbull County	89 020	2.57	0.40	4 528	15 219	92.2	2.22	0.48	7 987	535	33.3
Bazetta township	2 611	2.51	0.41	190	225	83.7	1.77	0.37	145	9	17.4
Bloomfield township	373	3.10	0.47	22	70	91.8	2.46	0.44	26	2	2.1
Braceville township	1 070	2.67	0.42	75	228	90.2	2.71	0.51	15	15	5.7
Bristol township	1 120	2.77	0.42	66	176	92.4	3.08	0.58	64	-	9.0
Brookfield township	4 078	2.45	0.40	287	823	83.5	2.22	0.46	283	10	25.5
Brookfield Center CDP	524	2.19	0.32	9	236	100.0	2.21	0.45	30	-	22.0
Masury CDP (part)	886	2.56	0.41	42	131	95.5	2.45	0.51	94	-	34.3
West Hill CDP	1 055	2.43	0.41	66	197	92.2	2.01	0.45	114	8	28.2
Yankee Lake village	38	2.40	0.39	-	5	94.3	1.67	0.33	1	-	-
Champion township	3 683	2.66	0.42	219	747	98.9	2.38	0.48	165	5	17.0
Champion Heights CDP	1 854	2.52	0.41	117	384	98.9	2.20	0.47	106	-	24.4
Cortland city	2 744	2.61	0.38	169	121	96.3	2.16	0.51	281	8	42.6
Farmington township	748	3.15	0.49	67	93	99.1	2.88	0.58	42	-	-
West Farmington village	188	2.41	0.36	12	36	95.9	2.93	0.57	16	-	-
Fowler township	1 027	2.72	0.43	58	158	93.3	1.82	0.39	25	-	17.6
Greene township	338	2.98	0.48	23	50	90.0	2.71	0.52	13	-	-
Gustavus township	347	2.57	0.37	17	85	98.3	2.41	0.40	10	-	-
Hartford township	795	2.69	0.41	47	148	98.7	2.03	0.36	23	2	-
Howland township	7 875	2.54	0.38	405	1 399	92.5	2.07	0.46	528	-	39.4
Bolindale CDP	990	2.60	0.45	22	272	90.9	2.07	0.44	102	-	14.1
Howland Center CDP	2 497	2.63	0.38	156	424	97.0	2.31	0.42	106	-	9.1
Niles city (part)	856	2.64	0.43	22	127	83.5	1.43	0.52	147	-	94.7
Hubbard township	5 783	2.62	0.42	223	1 253	94.2	1.90	0.43	441	88	42.0
Hubbard city	3 450	2.65	0.42	125	760	98.7	1.70	0.40	370	69	52.1
Maplewood Park CDP	105	2.72	0.43	-	30	100.0	2.17	0.41	-	-	-
Masury CDP (part)	173	2.38	0.40	18	39	96.0	2.74	0.62	6	4	-
Johnston township	739	2.88	0.45	39	58	83.7	2.57	0.50	33	7	-
Kinsman township	771	2.50	0.36	53	155	91.5	2.87	0.58	24	-	11.2
Liberty township	9 767	2.49	0.39	449	2 059	94.2	2.17	0.48	875	68	41.6
Churchill CDP	1 077	2.44	0.40	30	256	100.0	2.57	0.56	79	8	72.4
Girard city (part)	4 650	2.44	0.39	228	1 081	94.3	2.27	0.49	477	46	30.4
Lordstown village	1 412	2.66	0.42	100	144	78.7	2.02	0.39	45	13	11.1
McDonald village	1 305	2.78	0.44	54	204	100.0	1.80	0.35	32	19	28.7
Mecca township	1 057	2.71	0.43	34	151	87.8	2.42	0.44	21	-	-
Mesopotamia township	673	4.87	0.70	50	67	93.9	3.26	0.65	26	8	-
Newton township	3 812	2.71	0.43	182	707	92.2	1.97	0.46	303	25	34.8
Newton Falls village	2 190	2.58	0.41	77	398	96.3	1.96	0.47	260	17	40.9
South Canal CDP	481	2.76	0.45	34	126	97.3	1.46	0.31	13	8	-
Orangeville village	73	2.87	0.41	5	18	100.0	1.46	0.29	2	2	15.4
Southington township	1 408	2.56	0.41	116	300	88.4	4.42	0.82	22	-	10.8
Vernon township	597	2.67	0.43	39	104	73.3	3.36	0.73	43	-	-
Vienna township	1 631	2.41	0.39	121	311	82.6	2.88	0.59	46	11	5.3
Girard city (part)	16	2.44	0.38	-	7	100.0	-	(X)	-	-	(X)
Vienna Center CDP	402	2.82	0.44	48	82	98.3	4.08	0.78	14	-	-
Warren city	19 300	2.38	0.38	736	3 023	97.2	2.35	0.51	2 870	143	33.5
Warren township	2 489	2.43	0.42	97	440	84.5	2.71	0.57	163	6	0.9
Leavittsburg CDP	812	2.68	0.45	43	153	97.6	2.74	0.60	46	-	3.4
Weathersfield township	11 394	2.57	0.41	585	1 902	90.2	1.98	0.45	1 421	94	43.4
Girard city (part)	6	-	(X)	-	-	(X)	2.33	0.39	6	-	-
Hilltop CDP	208	2.81	0.45	8	55	95.8	1.89	0.38	9	10	-
Mineral Ridge CDP (part)	911	2.86	0.43	53	88	100.0	1.61	0.43	98	-	46.6
Niles city (part)	8 008	2.51	0.40	313	1 373	96.9	2.02	0.45	1 148	84	47.1
Youngstown city (part)	-	-	(X)	-	-	(X)	-	(X)	-	-	(X)
Tuscarawas County	35 653	2.63	0.42	2 376	5 347	88.1	2.19	0.46	3 226	339	15.6
Auburn township	352	3.22	0.50	45	41	92.8	2.42	0.39	5	7	-
Bucks township	538	2.89	0.47	31	78	84.7	2.50	0.50	43	8	3.1
Baltic village (part)	251	2.50	0.39	10	53	89.8	2.22	0.48	28	2	6.3
Clay township	746	2.56	0.43	29	178	92.5	2.41	0.49	50	2	5.0
Gnadenhutten village (part)	505	2.56	0.43	29	132	97.9	2.15	0.46	42	2	8.5
Dover city	5 010	2.42	0.37	289	799	94.0	2.33	0.49	519	42	19.8
Dover township	1 742	2.69	0.40	116	245	94.6	2.48	0.47	85	-	3.3
Parral village	104	2.30	0.35	9	27	100.0	2.47	0.75	6	-	47.1
Fairfield township	568	2.71	0.44	43	89	86.9	2.86	0.59	6	10	-
Franklin township	1 683	2.65	0.41	86	218	85.6	2.00	0.47	148	26	19.3
Strasburg village	953	2.63	0.41	44	115	94.2	2.03	0.49	112	17	24.7
Goshen township	2 054	2.68	0.42	148	321	80.8	2.39	0.44	141	8	1.7
Barnhill village	132	2.71	0.47	14	23	61.5	2.78	0.50	10	-	-
Midvale village (part)	209	2.39	0.39	19	44	84.5	2.85	0.53	24	6	12.5
Roswell village (part)	57	2.54	0.46	4	8	96.0	4.00	0.67	-	-	-
Jefferson township	379	2.65	0.42	10	68	85.7	2.04	0.36	13	15	-
Stone Creek village	61	2.65	0.39	-	21	92.6	2.43	0.52	2	2	-
Lawrence township	2 039	2.78	0.41	156	172	96.1	2.09	0.46	215	2	25.2
Bolivar village	375	2.42	0.40	10	84	94.1	2.31	0.50	26	-	-
Zoar village	81	2.35	0.32	2	14	96.9	2.75	0.46	6	2	-
Mill township	3 949	2.85	0.46	230	649	88.2	1.83	0.39	419	37	27.3
Dennison village (part)	1 058	2.88	0.44	41	161	95.2	1.99	0.40	140	25	9.5
Midvale village (part)	-	-	(X)	-	-	(X)	-	(X)	-	-	(X)
Uhrichsville city	2 240	2.88	0.47	129	321	86.1	1.76	0.39	245	12	37.4
New Philadelphia city	7 360	2.42	0.38	525	980	88.9	1.97	0.45	1 011	91	13.7
Oxford township	2 082	2.52	0.42	165	400	89.5	2.22	0.49	222	9	15.3
Newcomerstown village (part)	1 644	2.45	0.41	138	291	92.4	2.18	0.50	172	9	17.9
Perry township	180	2.78	0.52	6	27	84.2	1.70	0.38	-	-	-
Rush township	330	3.27	0.55	41	72	76.7	2.22	0.41	12	2	-
Gnadenhutten village (part)	-	-	(X)	-	-	(X)	-	(X)	-	-	(X)
Salem township	609	2.65	0.42	51	93	79.5	3.43	0.55	23	15	-
Newcomerstown village (part)	-	-	(X)	-	-	(X)	-	(X)	-	-	(X)
Port Washington village	204	2.67	0.43	22	32	88.4	3.16	0.53	12	2	-
Sandy township	1 268	2.45	0.41	101	147	64.4	3.25	0.63	75	13	5.1
Mineral City village	308	2.71	0.44	10	53	92.3	2.81	0.56	39	4	11.4
Sugar Creek township	1 330	2.94	0.43	52	195	96.3	2.84	0.52	93	4	15.9
Sugarcreek village	862	2.52	0.38	21	144	99.5	2.59	0.47	74	-	21.4
Union township	579	2.97	0.48	38	66	85.1	1.94	0.41	31	-	31.6
Dennison village (part)	85	3.16	0.48	-	5	100.0	1.63	0.34	8	-	75.0
Roswell village (part)	36	3.46	0.58	2	11	69.2	3.80	0.66	-	-	-
Warren township	484	2.34	0.36	32	55	83.0	3.43	0.65	32	6	-

Table 23. **Owner and Renter Household Characteristics: 2000**—Con.

[Data based on a sample (except Tables 65-68). For information on confidentiality protection, coverage, sampling error, and nonsampling error, see Appendix G.
For location of definitions, see "How to Use This Census Report"]

State County County Subdivision Place	Occupied housing units	Owner-occupied housing units: Average household size	Occupants per room	Year householder moved into unit: 1999 to March 2000	1969 or earlier	Percent 1 unit, detached or attached	Renter-occupied housing units: Average household size	Occupants per room	Year householder moved into unit: 1999 to March 2000	1969 or earlier	Percent 5 or more units in structure
Tuscarawas County—Con.											
Warwick township	1 080	2.51	0.42	53	240	87.1	2.20	0.43	53	17	9.5
Gnadenhutten village (part)	6	2.00	0.33	-	-	-	2.25	0.50	2	-	-
Midvale village (part)	-	-	(X)	-	-	(X)	-	(X)	-	-	(X)
Tuscarawas village	374	2.58	0.44	15	84	87.9	2.49	0.52	33	3	9.0
Washington township	296	2.84	0.48	5	37	85.5	2.55	0.46	19	6	-
Wayne township	548	3.01	0.50	104	68	82.6	2.64	0.47	11	12	-
York township	447	2.69	0.43	20	109	82.2	2.73	0.48	-	7	-
Union County	14 346	2.83	0.42	1 249	1 147	90.9	2.25	0.47	1 384	120	28.6
Allen township	529	3.03	0.42	32	11	97.7	3.39	0.61	13	6	-
Claibourne township	1 269	2.90	0.43	88	133	93.7	2.21	0.45	128	11	18.5
Richwood village	853	2.71	0.41	64	85	91.6	2.06	0.44	111	11	20.1
Darby township	669	2.95	0.44	28	81	100.0	2.26	0.39	8	14	-
Marysville city (part)	-	-	(X)	-	-	(X)	-	(X)	-	-	(X)
Unionville Center village	98	3.23	0.54	5	12	100.0	1.59	0.32	-	6	-
Dover township	775	2.95	0.45	62	86	88.7	4.06	0.70	11	8	-
Marysville city (part)	-	-	(X)	-	-	(X)	-	(X)	-	-	(X)
Jackson township	306	2.91	0.45	29	13	85.9	2.86	0.55	8	8	-
Jerome township	1 432	2.83	0.38	95	168	97.9	2.43	0.47	67	5	6.2
Dublin city (part)	10	1.00	0.13	-	10	100.0	-	(X)	-	-	(X)
Plain City village (part)	335	2.84	0.43	14	37	88.8	2.24	0.49	35	-	14.3
Leesburg township	555	2.81	0.42	26	84	96.7	1.95	0.40	28	13	2.7
Magnetic Springs village	125	3.36	0.52	7	12	94.7	1.76	0.39	12	6	4.0
Liberty township	557	2.99	0.45	53	34	93.4	2.48	0.43	22	9	-
Millcreek township	454	2.79	0.44	74	17	100.0	0.95	0.17	-	-	-
Marysville city (part)	-	-	(X)	-	-	(X)	-	(X)	-	-	(X)
Paris township	6 033	2.77	0.42	644	319	83.7	2.07	0.47	1 053	31	42.0
Marysville city (part)	5 538	2.72	0.42	586	304	81.5	2.07	0.47	1 046	31	42.7
Taylor township	506	2.84	0.40	35	61	95.8	3.12	0.44	-	-	-
Union township	567	2.59	0.39	41	57	96.3	2.64	0.40	8	8	-
Milford Center village	233	2.56	0.38	12	50	95.1	2.63	0.45	8	2	-
Washington township	261	2.77	0.41	15	31	86.5	3.50	0.49	16	-	-
York township	433	2.82	0.42	27	52	92.6	2.11	0.46	22	7	-
Van Wert County	11 587	2.60	0.39	844	1 825	92.1	2.17	0.44	875	71	16.5
Harrison township	362	2.93	0.42	32	71	91.1	2.49	0.47	21	8	-
Hoaglin township	208	2.54	0.38	28	37	90.4	-	(X)	-	-	(X)
Jackson township	185	2.88	0.40	5	51	100.0	2.10	0.33	-	-	-
Jennings township	243	2.79	0.42	24	35	90.8	2.35	0.41	15	2	-
Venedocia village (part)	26	2.11	0.33	-	5	89.5	3.29	0.52	-	-	-
Liberty township	684	2.50	0.37	29	163	85.0	2.43	0.44	26	8	-
Ohio City village	313	2.53	0.41	16	63	87.2	2.87	0.61	16	2	-
Pleasant township	4 609	2.47	0.38	279	649	94.1	2.15	0.47	502	23	25.9
Van Wert city (part)	3 778	2.37	0.37	205	472	94.2	2.15	0.47	497	23	26.1
Ridge township	1 204	2.51	0.37	95	146	97.9	2.47	0.48	76	11	3.2
Van Wert city (part)	760	2.41	0.37	69	83	99.0	2.37	0.48	63	11	3.8
Tully township	770	2.69	0.39	57	123	94.0	2.85	0.57	48	-	2.4
Convoy village	420	2.53	0.38	40	64	92.6	2.89	0.56	26	-	3.6
Union township	352	2.58	0.38	33	83	96.7	1.51	0.23	14	-	21.3
Scott village (part)	73	3.03	0.50	3	8	87.3	1.20	0.27	7	-	-
Washington township	2 013	2.74	0.43	159	258	85.7	1.89	0.39	126	17	7.4
Delphos city (part)	1 226	2.70	0.43	106	149	83.1	1.91	0.39	93	17	4.6
Middle Point village	231	2.51	0.39	8	38	95.3	2.75	0.51	10	-	-
Willshire township	666	2.63	0.39	71	144	90.9	2.75	0.46	33	-	-
Willshire village	185	2.34	0.38	14	43	91.7	2.66	0.49	14	-	-
Wren village	87	2.30	0.36	12	14	100.0	1.85	0.41	8	-	-
York township	291	3.00	0.42	32	65	91.0	1.25	0.18	14	2	-
Elgin village	16	3.07	0.45	2	6	100.0	4.00	0.67	-	-	-
Venedocia village (part)	33	3.37	0.49	3	7	85.2	1.50	0.43	6	-	-
Vinton County	4 892	2.63	0.45	354	456	68.1	2.44	0.52	489	26	15.1
Brown township	99	3.29	0.64	6	7	45.2	1.50	0.35	12	-	-
Clinton township	727	2.68	0.45	32	94	73.2	2.78	0.53	59	8	-
Hamden village	352	2.47	0.43	10	52	76.5	2.58	0.50	38	2	-
Eagle township	154	2.71	0.50	5	6	44.1	3.78	0.89	5	-	-
Elk township	1 260	2.57	0.41	64	118	79.0	2.30	0.52	183	5	34.9
McArthur village	791	2.39	0.37	35	92	83.1	2.45	0.55	153	5	37.0
Harrison township	381	2.66	0.48	28	31	59.1	2.06	0.36	20	13	-
Jackson township	277	2.73	0.47	39	42	73.7	2.21	0.46	7	-	-
Knox township	211	2.60	0.46	41	22	74.6	1.36	0.42	22	-	-
Madison township	270	2.64	0.46	24	29	59.1	2.51	0.53	37	-	10.4
Zaleski village	152	2.53	0.43	11	21	63.3	2.63	0.53	9	-	-
Richland township	588	2.73	0.47	53	26	63.3	2.97	0.62	93	-	-
Swan township	308	2.67	0.47	47	9	61.1	1.50	0.24	15	-	-
Vinton township	261	2.24	0.39	5	31	68.2	2.29	0.66	26	-	-
Wilkesville township	356	2.56	0.43	10	41	66.6	2.67	0.59	10	-	-
Wilkesville village	72	2.27	0.35	3	5	81.4	3.00	0.75	-	-	-
Warren County	55 966	2.85	0.41	5 749	4 380	96.0	2.24	0.50	5 123	144	39.2
Clear Creek township	7 233	2.87	0.38	805	524	99.9	3.17	0.61	336	20	29.7
Five Points CDP	750	3.00	0.36	87	42	100.0	5.20	0.78	10	-	-
Springboro city (part)	4 196	2.90	0.38	499	214	99.8	2.77	0.56	276	16	39.3
Deerfield township	9 204	2.97	0.40	1 113	336	95.7	1.97	0.45	1 194	15	60.3
Landen CDP	4 899	2.86	0.38	398	99	97.1	1.91	0.45	895	-	62.2
Loveland Park CDP (part)	524	2.74	0.43	33	68	100.0	2.45	0.52	36	-	15.7
Franklin township	10 716	2.69	0.43	597	1 426	98.1	2.29	0.53	1 269	44	45.2
Carlisle village (part)	1 768	2.79	0.45	110	225	99.5	2.61	0.68	193	-	46.3
Franklin city	4 573	2.68	0.44	220	492	97.0	2.25	0.51	697	33	40.8
Hunter CDP	703	2.57	0.40	36	122	98.6	2.39	0.44	28	11	-
Middletown city (part)	739	2.22	0.36	29	36	85.2	2.29	0.56	271	-	86.8
Hamilton township	3 526	2.78	0.40	607	277	95.4	2.01	0.38	87	-	18.8
Maineville village	364	2.86	0.44	41	17	98.6	1.21	0.37	25	-	75.3
South Lebanon village (part)	30	1.57	0.32	15	11	100.0	-	(X)	-	-	(X)
Harlan township	1 255	2.93	0.44	120	203	100.0	2.48	0.44	34	-	5.2
Blanchester village (part)	-	-	(X)	-	-	(X)	-	(X)	-	-	(X)
Butlerville village	79	2.90	0.49	3	8	100.0	3.44	0.53	4	-	-

Table 23. **Owner and Renter Household Characteristics: 2000**—Con.

[Data based on a sample (except Tables 65-68). For information on confidentiality protection, coverage, sampling error, and nonsampling error, see Appendix G.
For location of definitions, see "How to Use This Census Report"]

State County County Subdivision Place	Occupied housing units	Owner-occupied housing units: Average household size	Occupants per room	Year householder moved into unit: 1999 to March 2000	1969 or earlier	Percent 1 unit, detached or attached	Renter-occupied housing units: Average household size	Occupants per room	Year householder moved into unit: 1999 to March 2000	1969 or earlier	Percent 5 or more units in structure
Warren County—Con.											
Harlan township—Con.											
Pleasant Plain village	57	2.59	0.45	2	6	100.0	2.81	0.67	8	-	37.5
Lebanon city	5 870	2.75	0.42	582	230	93.6	2.33	0.54	1 013	4	34.2
Loveland city (part)	76	3.68	0.41	15	-	100.0	-	(X)	-	-	(X)
Mason city	7 796	2.98	0.40	1 177	419	96.0	1.79	0.41	489	-	49.0
Massie township	349	2.99	0.44	13	20	99.3	2.88	0.45	27	4	5.1
Harveysburg village	193	3.04	0.45	11	7	98.6	3.00	0.49	16	4	8.2
Salem township	1 523	2.69	0.41	55	169	94.3	2.53	0.53	139	5	24.3
Morrow village	452	2.79	0.43	6	40	95.8	2.37	0.53	50	-	27.5
Turtlecreek township	3 306	2.93	0.42	262	289	90.1	1.84	0.44	225	16	24.0
Middletown city (part)	173	2.66	0.47	-	-	92.3	1.74	0.37	9	-	-
Monroe city (part)	14	-	(X)	-	-	(X)	3.43	0.43	8	-	-
Union township	1 759	2.68	0.44	145	212	86.5	2.62	0.59	148	25	16.9
South Lebanon village (part)	959	2.58	0.49	53	110	71.8	2.40	0.59	133	8	21.5
Washington township	683	2.63	0.40	75	38	97.1	4.15	0.74	23	-	-
Wayne township	2 670	2.82	0.41	183	237	93.6	2.07	0.45	139	11	13.6
Corwin village	89	2.92	0.48	16	16	97.3	2.87	0.62	9	-	-
Waynesville village	1 018	2.79	0.42	76	84	97.0	1.96	0.44	105	2	21.4
Washington County	25 137	2.50	0.39	1 366	3 218	84.0	2.27	0.48	2 331	219	22.1
Adams township	714	2.64	0.44	57	118	81.3	2.01	0.35	15	22	-
Lowell village	249	2.52	0.40	12	42	90.6	2.04	0.38	4	3	-
Aurelius township	161	2.68	0.46	27	8	49.2	2.23	0.37	20	-	-
Macksburg village	82	2.43	0.41	4	8	67.6	1.79	0.31	5	-	-
Barlow township	936	2.61	0.40	98	138	85.4	3.58	0.64	46	13	7.5
Belpre city	3 074	2.20	0.35	94	407	88.6	2.20	0.51	497	13	25.9
Belpre township	1 568	2.63	0.42	120	118	85.7	2.44	0.44	79	8	-
Decatur township	478	2.57	0.42	43	55	66.3	3.20	0.56	15	16	-
Dunham township	942	2.67	0.41	40	82	78.9	2.63	0.62	32	7	-
Fairfield township	299	2.64	0.37	24	32	72.7	2.38	0.43	9	7	-
Fearing township	400	2.37	0.38	42	70	73.6	2.49	0.51	27	7	38.6
Devola CDP (part)	-	-	(X)	-	-	(X)	-	(X)	-	-	(X)
Grandview township	755	2.54	0.43	31	130	79.0	2.38	0.50	43	20	40.4
Matamoras village	410	2.33	0.37	17	58	80.0	2.37	0.51	39	4	50.3
Independence township	150	2.47	0.44	-	41	67.8	2.52	0.48	-	-	-
Lawrence township	326	2.85	0.44	30	49	76.7	2.57	0.41	-	-	-
Liberty township	184	3.00	0.53	11	17	51.1	1.50	0.38	10	-	-
Ludlow township	117	2.84	0.46	-	30	75.7	1.72	0.29	38	-	-
Marietta city	5 893	2.28	0.34	253	737	91.8	2.14	0.47	1 004	66	30.1
Marietta township	1 895	2.60	0.41	108	215	80.4	1.96	0.43	141	13	14.4
Muskingum township	1 826	2.47	0.37	69	207	93.2	1.98	0.42	99	19	29.4
Devola CDP (part)	1 059	2.40	0.35	46	118	94.1	2.79	0.47	37	5	-
Newport township	873	2.53	0.42	73	97	79.5	2.62	0.55	24	-	-
Palmer township	207	2.66	0.42	21	27	70.7	2.25	0.45	7	-	-
Salem township	443	2.66	0.42	29	72	92.2	2.58	0.42	10	-	-
Lower Salem village	41	3.61	0.49	1	11	100.0	0.67	0.22	-	-	-
Warren township	1 489	2.70	0.44	68	156	78.5	3.15	0.67	43	6	-
Waterford township	1 498	2.50	0.40	45	217	84.0	2.49	0.51	137	2	15.6
Beverly village	546	2.19	0.34	25	67	82.6	2.31	0.50	64	2	22.3
Watertown township	558	2.91	0.45	34	127	89.8	2.08	0.40	14	-	-
Wesley township	351	2.37	0.41	49	68	68.6	3.93	0.63	21	-	-
Wayne County	40 445	2.82	0.43	2 615	4 114	88.2	2.29	0.49	3 868	250	23.9
Baughman township	1 692	2.80	0.43	99	249	89.1	2.74	0.52	117	8	5.4
Marshallville village (part)	237	2.64	0.42	21	27	83.3	2.96	0.55	24	-	2.9
Orrville city (part)	475	2.47	0.39	11	69	94.8	2.02	0.48	63	6	10.3
Canaan township	1 739	2.73	0.43	99	215	86.8	2.34	0.47	98	19	9.9
Burbank village (part)	82	2.78	0.44	7	13	100.0	2.60	0.46	2	-	-
Creston village (part)	810	2.69	0.44	15	108	82.9	2.28	0.49	48	4	20.8
Chester township	993	2.90	0.45	47	126	92.0	2.51	0.45	31	-	-
Chippewa township	3 754	2.66	0.42	335	421	84.1	2.50	0.50	205	35	19.0
Doylestown village	1 103	2.44	0.36	76	168	96.0	2.35	0.49	111	12	37.0
Marshallville village (part)	67	2.64	0.42	2	16	100.0	3.41	0.65	4	-	-
Rittman city (part)	6	2.00	0.29	-	-	100.0	-	(X)	-	-	(X)
Clinton township	1 238	2.82	0.43	61	170	88.4	1.84	0.38	68	12	29.8
Shreve village	661	2.71	0.44	38	111	89.8	1.86	0.41	66	3	41.2
Congress township	1 571	2.91	0.47	130	177	80.2	2.58	0.54	81	-	10.7
Burbank village (part)	23	2.33	0.41	4	4	94.4	3.00	0.58	-	-	-
Congress village	70	2.70	0.44	-	7	83.3	3.19	0.63	2	-	-
West Salem village	574	2.75	0.47	75	47	66.7	2.23	0.49	54	-	18.4
East Union township	2 088	3.26	0.52	131	148	80.3	2.12	0.44	211	13	4.1
Apple Creek village	394	2.57	0.39	20	33	92.4	2.17	0.46	52	-	9.4
Franklin township	1 152	3.14	0.47	71	138	94.6	2.09	0.41	40	5	-
Green township	4 578	2.70	0.40	293	440	91.6	2.56	0.53	577	35	22.8
Orrville city (part)	2 825	2.65	0.39	182	247	94.4	2.51	0.54	466	14	29.0
Smithville village	557	2.48	0.39	24	58	96.1	2.38	0.50	67	6	8.2
Milton township	3 440	2.71	0.42	218	473	94.2	2.47	0.54	295	39	18.5
Rittman city (part)	2 369	2.59	0.42	182	289	97.0	2.47	0.55	236	18	21.7
Norton city (part)	-	-	(X)	-	-	(X)	-	(X)	-	-	(X)
Paint township	671	4.08	0.61	39	77	90.5	2.84	0.53	32	13	-
Mount Eaton village	93	3.02	0.46	5	12	78.7	1.78	0.32	9	2	-
Plain township	1 010	2.84	0.44	95	97	90.2	2.71	0.46	27	9	4.3
Salt Creek township	891	4.66	0.70	27	64	87.2	3.96	0.75	40	14	4.0
Fredericksburg village	191	2.74	0.42	8	28	86.7	2.41	0.45	9	-	-
Sugar Creek township	2 146	3.06	0.47	126	265	87.4	2.58	0.51	119	11	11.5
Dalton village	599	2.81	0.44	39	64	93.0	1.86	0.42	53	-	28.8
Wayne township	1 306	2.84	0.43	119	94	85.0	2.21	0.38	71	-	5.0
Wooster city	10 107	2.46	0.37	622	719	87.9	2.03	0.48	1 613	30	36.6
Wooster township	2 069	2.67	0.41	103	241	92.1	1.98	0.51	243	7	33.4
Williams County	15 105	2.61	0.40	884	1 781	90.8	2.22	0.47	1 630	56	13.4
Brady township	1 115	2.83	0.43	50	130	90.1	1.90	0.42	138	4	7.6
West Unity village	731	2.69	0.43	36	73	91.1	1.93	0.43	121	-	8.6
Bridgewater township	521	2.54	0.41	31	54	88.3	3.76	0.67	27	-	-
Bryan city	3 560	2.47	0.39	192	260	95.9	2.04	0.45	684	-	20.8
Center township	1 128	2.67	0.40	65	147	93.3	2.68	0.54	38	4	-

Table 23. **Owner and Renter Household Characteristics: 2000**—Con.

[Data based on a sample (except Tables 65-68). For information on confidentiality protection, coverage, sampling error, and nonsampling error, see Appendix G.
For location of definitions, see "How to Use This Census Report"]

State County County Subdivision Place	Occupied housing units	Owner-occupied housing units: Average household size	Occupants per room	Year householder moved into unit: 1999 to March 2000	1969 or earlier	Percent 1 unit, detached or attached	Renter-occupied housing units: Average household size	Occupants per room	Year householder moved into unit: 1999 to March 2000	1969 or earlier	Percent 5 or more units in structure
Williams County—Con.											
Florence township	783	2.81	0.42	30	101	95.1	1.96	0.33	39	6	1.6
Blakeslee village	47	2.97	0.48	-	14	100.0	1.88	0.32	3	-	-
Edon village	358	2.59	0.40	12	42	91.6	2.10	0.37	22	4	2.7
Jefferson township	717	2.59	0.39	46	82	88.0	2.90	0.50	33	6	-
Holiday City village	17	2.50	0.44	-	2	100.0	4.20	0.75	3	-	-
Montpelier village (part)	-	-	(X)	-	-	(X)	-	(X)	-	-	(X)
Madison township	983	2.62	0.39	61	111	91.5	2.33	0.50	109	2	5.2
Pioneer village	602	2.58	0.39	41	55	91.0	2.06	0.49	91	2	6.6
Mill Creek township	330	2.72	0.41	23	73	87.2	2.58	0.50	22	9	3.1
Alvordton village	105	2.72	0.45	16	31	78.2	4.17	0.85	12	-	11.1
Northwest township	520	2.61	0.42	41	67	79.2	3.24	0.57	34	-	-
Pulaski township	1 062	2.47	0.41	67	135	74.6	1.88	0.41	70	17	22.5
St. Joseph township	1 125	2.65	0.41	64	175	87.3	2.49	0.49	110	6	9.8
Edgerton village	809	2.53	0.40	40	105	83.4	2.34	0.48	85	4	12.4
Springfield township	991	2.77	0.42	68	114	91.1	2.01	0.42	58	2	6.5
Stryker village	540	2.67	0.42	54	73	90.3	2.13	0.47	50	2	5.1
Superior township	2 270	2.57	0.40	146	332	96.2	2.36	0.49	268	-	14.5
Montpelier village (part)	1 740	2.49	0.39	87	216	97.0	2.35	0.51	268	-	15.6
Wood County	45 172	2.70	0.40	3 112	4 752	85.9	2.05	0.48	6 375	178	50.2
Bloom township	905	2.80	0.41	87	131	93.5	2.34	0.43	33	10	-
Bairdstown village	50	2.73	0.46	6	4	75.6	2.11	0.41	4	-	-
Bloomdale village	258	2.84	0.41	17	62	95.8	2.76	0.51	16	-	-
Cygnet village	211	2.72	0.42	14	30	91.7	1.87	0.42	10	-	-
Jerry City village (part)	69	3.22	0.45	7	8	97.0	1.00	0.20	2	-	-
Bowling Green city	10 206	2.40	0.35	581	495	85.5	2.08	0.53	3 661	32	62.5
Center township	384	2.96	0.38	7	71	100.0	1.86	0.27	6	9	-
Fostoria city (part)	454	2.45	0.40	27	30	59.1	1.90	0.46	37	-	51.8
Freedom township	1 008	2.76	0.39	46	175	97.1	2.34	0.46	72	12	10.3
Pemberville village	540	2.64	0.38	31	96	98.4	2.17	0.40	39	-	12.1
Grand Rapids township	638	2.46	0.39	68	59	86.7	2.92	0.61	47	1	1.8
Grand Rapids village	401	2.35	0.39	48	30	79.5	2.65	0.55	38	1	2.5
Henry township	1 543	2.81	0.43	137	197	82.7	1.97	0.42	85	-	28.1
North Baltimore village	1 257	2.80	0.43	129	157	81.6	1.91	0.41	85	-	30.8
Jackson township	252	2.85	0.38	12	44	81.9	3.92	0.50	3	-	-
Hoytville village	97	3.22	0.48	6	21	73.4	3.61	0.59	3	-	-
Lake township	4 169	2.47	0.40	188	664	79.3	2.53	0.57	345	5	36.2
Millbury village	413	2.85	0.43	22	69	97.4	2.34	0.52	24	-	11.4
Walbridge village	1 063	2.43	0.39	14	259	96.1	2.46	0.61	115	5	49.8
Liberty township	677	2.98	0.46	43	101	74.4	1.20	0.22	31	-	-
Portage village (part)	42	3.15	0.38	-	8	100.0	1.47	0.35	4	-	-
Middleton township	951	2.88	0.40	74	137	99.9	1.70	0.37	38	8	17.2
Haskins village	240	2.82	0.41	24	47	99.5	1.79	0.37	14	-	-
Milton township	425	2.81	0.39	33	83	92.4	1.88	0.38	11	2	-
Custar village	71	2.88	0.42	7	17	89.1	2.14	0.31	-	-	-
Milton Center village	72	3.10	0.43	6	16	86.5	2.10	0.45	9	-	-
Weston village (part)	53	3.24	0.45	4	2	100.0	1.47	0.34	2	2	-
Montgomery township	1 686	2.67	0.41	104	275	89.4	2.67	0.50	109	15	5.6
Bradner village	443	2.74	0.42	37	67	95.9	2.49	0.47	47	6	9.3
Risingsun village	233	2.51	0.38	15	44	96.0	3.16	0.55	20	-	12.1
Wayne village	315	2.72	0.41	10	53	97.9	2.80	0.53	26	3	-
Northwood city	2 024	2.81	0.45	163	277	89.5	1.82	0.39	60	-	24.8
Perry township	712	2.56	0.38	21	119	80.4	2.02	0.37	58	8	27.4
West Millgrove village	28	2.65	0.42	5	2	90.0	6.25	1.04	4	-	-
Perrysburg city	6 611	2.89	0.38	565	436	96.1	1.63	0.42	674	9	61.2
Perrysburg township	5 127	2.75	0.40	355	339	70.4	2.05	0.46	568	17	56.1
Plain township	674	2.74	0.42	52	82	79.9	2.11	0.41	15	-	-
Portage township	575	2.83	0.43	43	128	90.2	2.19	0.44	39	15	4.3
Jerry City village (part)	90	2.64	0.41	12	15	82.7	2.60	0.60	5	2	-
Portage village (part)	114	2.83	0.41	10	14	92.2	2.16	0.49	14	-	13.5
Rossford city	2 630	2.68	0.41	154	484	99.0	1.72	0.41	316	5	64.1
Troy township	1 616	2.63	0.41	192	213	74.0	2.62	0.48	60	11	14.2
Luckey village	356	2.94	0.44	24	64	97.7	1.92	0.38	24	-	-
Washington township	606	2.86	0.39	31	102	98.5	2.01	0.32	28	3	-
Tontogany village	141	2.67	0.40	6	18	98.0	2.56	0.42	3	3	-
Webster township	439	3.01	0.40	53	36	100.0	2.04	0.32	17	15	-
Weston township	860	2.72	0.44	76	74	76.2	2.33	0.52	62	1	28.9
Weston village (part)	591	2.73	0.45	57	40	66.8	2.33	0.52	62	1	28.9
Wyandot County	8 882	2.57	0.39	485	1 409	91.0	2.42	0.49	746	60	18.7
Antrim township	486	2.61	0.39	28	85	87.7	2.33	0.39	25	5	-
Nevada village (part)	193	2.64	0.43	4	37	81.8	2.40	0.47	14	5	-
Crane township	3 062	2.47	0.37	126	363	92.5	2.06	0.46	359	-	23.6
Upper Sandusky city	2 770	2.44	0.37	113	288	92.5	2.00	0.46	355	-	24.5
Crawford township	1 965	2.50	0.39	129	310	88.6	2.76	0.60	182	25	30.7
Carey village	1 519	2.41	0.38	79	219	86.9	2.66	0.60	177	20	33.7
Eden township	376	2.77	0.39	18	82	93.5	2.34	0.37	23	6	-
Nevada village (part)	114	2.63	0.37	4	25	100.0	2.87	0.47	9	-	-
Jackson township	202	2.90	0.45	-	45	100.0	3.42	0.47	14	-	-
Kirby village (part)	53	2.08	0.34	-	18	100.0	2.14	0.33	2	-	-
Marseilles township	184	2.11	0.34	9	40	98.0	3.70	0.67	10	2	-
Marseilles village	50	2.49	0.34	2	6	100.0	3.38	0.61	4	2	-
Mifflin township	251	2.90	0.41	-	47	88.8	2.22	0.42	5	5	-
Kirby village (part)	-	-	(X)	-	-	(X)	-	(X)	-	-	(X)
Pitt township	402	2.77	0.43	44	57	92.7	2.45	0.42	6	-	-
Harpster village	89	2.51	0.37	1	24	97.5	2.56	0.43	4	-	-
Richland township	332	2.60	0.38	23	82	96.3	3.09	0.45	22	8	-
Wharton village	141	2.69	0.40	9	24	99.1	3.18	0.56	11	2	-
Ridge township	197	2.88	0.41	15	54	95.1	3.38	0.53	1	2	-
Salem township	342	2.79	0.42	35	42	90.7	2.80	0.55	14	5	-
Sycamore township	644	2.47	0.39	20	130	87.6	2.66	0.47	55	2	-
Sycamore village	393	2.40	0.37	15	79	88.5	2.10	0.40	43	2	-
Tymochtee township	439	2.56	0.37	38	72	86.6	3.21	0.54	30	-	-

Table 24. **Owner and Renter Household Characteristics: 2000**

[Data based on a sample (except Tables 65-68). For information on confidentiality protection, coverage, sampling error, and nonsampling error, see Appendix G.
For location of definitions, see "How to Use This Census Report"]

State County Place	Occupied housing units	Owner-occupied housing units: Average household size	Owner-occupied housing units: Occupants per room	Owner-occupied housing units: Year householder moved into unit: 1999 to March 2000	Owner-occupied housing units: Year householder moved into unit: 1969 or earlier	Owner-occupied housing units: Percent 1 unit, detached or attached	Renter-occupied housing units: Average household size	Renter-occupied housing units: Occupants per room	Renter-occupied housing units: Year householder moved into unit: 1999 to March 2000	Renter-occupied housing units: Year householder moved into unit: 1969 or earlier	Renter-occupied housing units: Percent 5 or more units in structure
The State	**4 445 773**	**2.63**	**0.40**	**261 334**	**526 483**	**91.8**	**2.16**	**0.49**	**533 443**	**27 361**	**41.1**
COUNTY											
Adams County	10 501	2.61	0.44	695	875	74.6	2.46	0.50	956	74	12.0
Allen County	40 646	2.58	0.39	2 278	5 414	92.4	2.36	0.50	4 323	236	27.3
Ashland County	19 524	2.69	0.41	1 178	2 287	91.1	2.23	0.45	1 796	88	23.0
Ashtabula County	39 397	2.60	0.41	2 174	5 393	88.3	2.46	0.51	3 781	291	23.7
Athens County	22 501	2.52	0.41	1 262	1 896	77.1	2.21	0.51	5 319	138	32.2
Auglaize County	17 376	2.72	0.42	1 088	2 468	94.7	2.26	0.48	1 503	100	22.4
Belmont County	28 309	2.42	0.39	1 044	5 499	89.5	2.21	0.49	2 263	312	26.8
Brown County	15 555	2.75	0.45	1 429	1 245	77.4	2.44	0.51	1 119	74	17.9
Butler County	123 082	2.74	0.41	9 535	10 380	92.3	2.29	0.52	16 100	471	43.1
Carroll County	11 126	2.60	0.42	671	1 304	83.5	2.41	0.49	736	79	11.7
Champaign County	14 952	2.61	0.40	957	1 703	89.4	2.39	0.49	1 157	77	18.7
Clark County	56 648	2.55	0.40	3 502	6 910	91.8	2.33	0.49	6 004	386	28.4
Clermont County	66 013	2.82	0.42	5 372	5 039	88.3	2.24	0.52	7 165	139	60.5
Clinton County	15 416	2.70	0.42	927	1 299	89.0	2.27	0.48	1 997	79	28.6
Columbiana County	42 973	2.61	0.43	2 525	6 771	88.2	2.24	0.49	3 520	306	22.6
Coshocton County	14 356	2.66	0.43	785	1 867	82.8	2.08	0.43	1 260	182	18.7
Crawford County	18 957	2.55	0.40	862	2 813	92.5	2.16	0.45	1 926	149	22.0
Cuyahoga County	571 457	2.58	0.38	26 707	78 200	91.1	2.05	0.47	71 602	5 286	51.7
Darke County	20 419	2.62	0.40	1 137	2 712	94.8	2.38	0.48	1 637	153	16.0
Defiance County	15 138	2.69	0.41	1 157	2 123	90.1	2.10	0.44	1 236	78	22.9
Delaware County	39 674	2.83	0.37	5 245	1 950	95.5	2.20	0.48	3 634	99	45.1
Erie County	31 727	2.58	0.39	1 819	4 238	91.9	2.11	0.46	3 298	195	34.1
Fairfield County	45 425	2.75	0.40	2 950	4 289	95.7	2.32	0.50	4 130	209	31.3
Fayette County	11 054	2.59	0.40	630	1 337	92.5	2.37	0.49	1 195	91	14.3
Franklin County	438 778	2.58	0.39	25 256	30 943	94.1	2.13	0.50	86 788	1 515	50.5
Fulton County	15 480	2.80	0.42	1 004	1 869	88.9	2.26	0.46	1 000	77	17.5
Gallia County	12 060	2.58	0.42	784	1 170	74.1	2.24	0.48	1 371	62	12.9
Geauga County	31 630	2.93	0.40	2 218	3 753	94.4	2.22	0.45	1 209	95	23.8
Greene County	55 312	2.62	0.38	3 298	6 007	97.3	2.34	0.52	7 565	166	41.0
Guernsey County	16 094	2.57	0.42	949	2 059	84.3	2.31	0.50	1 577	104	21.0
Hamilton County	346 790	2.64	0.39	17 370	36 257	91.6	2.00	0.50	54 082	2 492	53.7
Hancock County	27 898	2.64	0.39	1 814	2 839	90.5	2.08	0.45	3 566	153	32.7
Hardin County	11 963	2.53	0.39	716	1 674	89.0	2.44	0.50	1 367	104	22.7
Harrison County	6 398	2.48	0.39	410	1 114	84.7	2.30	0.45	440	73	12.4
Henry County	10 935	2.64	0.39	701	1 675	90.0	2.52	0.50	750	76	20.0
Highland County	15 587	2.65	0.43	1 091	1 425	82.3	2.42	0.50	1 573	115	17.8
Hocking County	10 843	2.55	0.42	704	1 205	82.7	2.51	0.54	879	105	12.5
Holmes County	11 337	3.57	0.53	682	1 233	86.8	2.64	0.49	849	95	7.6
Huron County	22 307	2.74	0.41	1 297	2 999	89.5	2.38	0.51	2 444	136	23.5
Jackson County	12 619	2.64	0.44	762	1 492	79.1	2.29	0.49	1 127	94	23.1
Jefferson County	30 417	2.45	0.40	1 299	6 578	90.1	2.10	0.44	2 342	327	24.3
Knox County	19 975	2.61	0.40	1 363	2 073	93.2	2.37	0.49	1 962	168	14.7
Lake County	89 700	2.63	0.39	5 566	11 660	94.6	2.08	0.47	7 097	285	56.2
Lawrence County	24 732	2.53	0.42	1 212	3 363	82.7	2.39	0.51	2 266	209	12.7
Licking County	55 609	2.67	0.40	4 090	5 646	92.3	2.24	0.50	5 635	222	28.8
Logan County	17 956	2.55	0.40	1 156	1 770	87.9	2.45	0.51	1 720	133	19.9
Lorain County	105 836	2.70	0.41	6 612	14 000	94.6	2.35	0.52	10 230	559	39.3
Lucas County	182 847	2.61	0.40	9 755	22 055	93.5	2.11	0.47	24 040	964	46.5
Madison County	13 672	2.68	0.42	878	1 317	89.2	2.47	0.52	1 225	84	20.7
Mahoning County	102 587	2.56	0.40	4 807	19 044	95.5	2.11	0.46	9 347	806	38.4
Marion County	24 578	2.57	0.40	1 366	2 977	92.4	2.34	0.48	2 525	148	26.2
Medina County	54 542	2.89	0.41	4 477	4 455	97.0	2.09	0.46	3 991	166	44.7
Meigs County	9 234	2.50	0.42	676	1 207	72.6	2.36	0.47	708	125	13.2
Mercer County	14 756	2.86	0.44	814	2 298	92.7	2.23	0.46	1 089	152	16.4
Miami County	38 437	2.58	0.39	2 428	4 524	96.8	2.41	0.51	4 221	192	21.7
Monroe County	6 021	2.59	0.42	343	1 070	81.4	2.09	0.41	394	59	10.7
Montgomery County	229 229	2.50	0.38	12 494	24 711	95.0	2.13	0.48	32 340	1 201	40.9
Morgan County	5 890	2.45	0.40	425	837	79.5	2.67	0.53	415	65	12.8
Morrow County	11 499	2.72	0.42	829	1 211	84.3	2.72	0.53	626	65	11.1
Muskingum County	32 518	2.62	0.43	1 994	4 284	89.0	2.27	0.50	3 400	180	28.2
Noble County	4 546	2.74	0.44	282	698	84.4	2.08	0.40	255	50	11.9
Ottawa County	16 474	2.50	0.39	962	2 384	89.8	2.26	0.47	949	107	16.9
Paulding County	7 773	2.62	0.41	562	1 269	88.5	2.45	0.50	389	59	16.2
Perry County	12 500	2.73	0.44	829	1 770	83.1	2.58	0.55	866	139	22.0
Pickaway County	17 599	2.70	0.43	1 119	1 891	86.0	2.43	0.49	1 479	116	20.7
Pike County	10 444	2.64	0.44	884	995	70.4	2.52	0.53	1 063	82	17.1
Portage County	56 449	2.73	0.41	3 791	6 142	87.2	2.14	0.50	7 055	289	44.7
Preble County	16 001	2.69	0.42	1 175	1 893	95.0	2.34	0.46	1 233	138	15.0
Putnam County	12 200	2.89	0.43	753	2 056	91.7	2.36	0.48	691	108	16.2
Richland County	49 534	2.56	0.40	2 528	6 447	92.6	2.24	0.49	5 031	334	28.4
Ross County	27 136	2.56	0.42	1 916	3 145	80.2	2.34	0.50	2 667	255	23.1
Sandusky County	23 717	2.61	0.40	1 328	3 611	92.0	2.40	0.50	2 099	183	21.0
Scioto County	30 871	2.52	0.41	1 680	4 031	85.5	2.31	0.50	3 341	366	25.6
Seneca County	22 292	2.63	0.40	1 294	3 321	92.3	2.34	0.48	2 224	176	20.2
Shelby County	17 636	2.75	0.43	1 015	2 004	94.0	2.47	0.51	1 778	132	21.1
Stark County	148 316	2.61	0.40	7 918	21 194	95.4	2.16	0.47	14 337	862	32.3
Summit County	217 788	2.60	0.39	12 167	29 178	96.0	2.10	0.47	24 135	1 103	42.7
Trumbull County	89 020	2.57	0.40	4 528	15 219	92.2	2.22	0.48	7 987	535	33.3
Tuscarawas County	35 653	2.63	0.42	2 376	5 347	88.1	2.19	0.46	3 226	339	15.6
Union County	14 346	2.83	0.42	1 249	1 147	90.9	2.25	0.47	1 384	120	28.6
Van Wert County	11 587	2.60	0.39	844	1 825	92.1	2.17	0.44	875	71	16.5
Vinton County	4 892	2.63	0.45	354	456	68.1	2.44	0.52	489	26	15.1
Warren County	55 966	2.85	0.41	5 749	4 380	96.0	2.24	0.50	5 123	144	39.2
Washington County	25 137	2.50	0.39	1 366	3 218	84.0	2.27	0.48	2 331	219	22.1
Wayne County	40 445	2.82	0.43	2 615	4 114	88.2	2.29	0.49	3 868	250	23.9

Table 24. **Owner and Renter Household Characteristics: 2000**—Con.

[Data based on a sample (except Tables 65-68). For information on confidentiality protection, coverage, sampling error, and nonsampling error, see Appendix G.
For location of definitions, see "How to Use This Census Report"]

State County Place	Occupied housing units	Owner-occupied housing units: Average household size	Occupants per room	Year householder moved into unit: 1999 to March 2000	1969 or earlier	Percent 1 unit, detached or attached	Renter-occupied housing units: Average household size	Occupants per room	Year householder moved into unit: 1999 to March 2000	1969 or earlier	Percent 5 or more units in structure
COUNTY—Con.											
Williams County	15 105	2.61	0.40	884	1 781	90.8	2.22	0.47	1 630	56	13.4
Wood County	45 172	2.70	0.40	3 112	4 752	85.9	2.05	0.48	6 375	178	50.2
Wyandot County	8 882	2.57	0.39	485	1 409	91.0	2.42	0.49	746	60	18.7
PLACE											
Aberdeen village, Brown County	700	2.57	0.42	34	34	63.4	1.92	0.47	129	-	39.4
Ada village, Hardin County	1 776	2.50	0.39	67	106	76.4	1.86	0.42	507	9	21.2
Adamsville village, Muskingum County	49	2.71	0.43	-	3	85.7	3.29	0.77	16	-	-
Addyston village, Hamilton County	363	2.89	0.51	17	52	93.1	2.56	0.64	60	2	51.3
Adelphi village, Ross County	159	2.30	0.39	7	32	77.5	2.67	0.54	17	-	-
Adena village	346	2.44	0.39	20	110	93.7	2.04	0.35	15	4	6.7
Harrison County (part)	55	2.33	0.36	-	14	96.2	1.33	0.22	-	-	-
Jefferson County (part)	291	2.47	0.40	20	96	93.2	2.10	0.36	15	4	7.1
Akron city, Summit County	90 092	2.49	0.39	3 606	12 339	96.8	2.16	0.48	13 749	601	40.2
Albany village, Athens County	364	2.39	0.39	22	29	82.0	1.68	0.37	41	-	5.1
Alexandria village, Licking County	7	2.43	0.49	-	-	57.1	-	(X)	-	-	(X)
Alger village, Hardin County	379	2.31	0.39	15	48	85.7	2.63	0.62	41	-	30.6
Alliance city	8 843	2.46	0.38	375	1 289	96.2	2.36	0.51	1 249	39	31.9
Mahoning County (part)	20	1.38	0.23	-	-	-	3.67	0.61	-	6	-
Stark County (part)	8 823	2.46	0.38	375	1 289	96.4	2.36	0.51	1 249	33	32.0
Alvordton village, Williams County	105	2.72	0.45	16	31	78.2	4.17	0.85	12	-	11.1
Amanda village, Fairfield County	257	2.85	0.47	13	49	98.4	2.52	0.51	16	-	-
Amberley village, Hamilton County	1 345	2.52	0.31	29	320	100.0	3.05	0.37	9	-	-
Amelia village, Clermont County	1 051	3.10	0.52	120	36	98.0	2.05	0.48	143	8	58.7
Amesville village, Athens County	70	2.71	0.38	4	4	92.3	2.72	0.54	6	-	-
Amherst city, Lorain County	4 468	2.67	0.38	346	787	95.5	2.36	0.52	169	13	41.3
Amsterdam village, Jefferson County	228	2.36	0.36	9	64	90.7	2.95	0.53	18	3	11.7
Andover village, Ashtabula County	437	2.70	0.41	27	47	99.2	2.43	0.50	47	2	22.4
Anna village, Shelby County	472	2.84	0.44	22	46	99.5	2.67	0.57	40	2	14.6
Ansonia village, Darke County	446	2.44	0.42	40	48	89.4	2.50	0.47	46	2	-
Antioch village, Monroe County	33	2.68	0.38	-	17	92.9	1.60	0.29	2	-	-
Antwerp village, Paulding County	740	2.43	0.40	52	99	83.6	2.05	0.45	70	4	18.1
Apple Creek village, Wayne County	394	2.57	0.39	20	33	92.4	2.17	0.46	52	-	9.4
Aquilla village, Geauga County	134	2.81	0.47	9	20	98.3	2.32	0.50	5	-	-
Arcadia village, Hancock County	198	2.71	0.44	14	30	94.3	2.58	0.46	7	2	-
Arcanum village, Darke County	860	2.40	0.37	23	118	98.7	2.70	0.55	94	3	2.6
Archbold village, Fulton County	1 717	2.59	0.41	150	163	84.6	1.97	0.47	150	-	34.6
Arlington village, Hancock County	516	2.73	0.40	32	58	98.2	1.69	0.33	51	6	18.0
Arlington Heights village, Hamilton County	391	2.67	0.45	26	43	86.4	1.82	0.49	71	7	28.2
Ashland city, Ashland County	8 300	2.45	0.38	512	801	89.4	2.11	0.46	1 240	47	31.4
Ashley village, Delaware County	467	2.55	0.39	39	54	77.8	2.94	0.68	29	4	18.6
Ashtabula city, Ashtabula County	8 341	2.43	0.39	358	1 087	90.0	2.50	0.55	1 256	78	32.6
Ashville village, Pickaway County	1 252	2.87	0.45	44	103	95.8	2.15	0.51	243	-	37.2
Athalia village, Lawrence County	141	2.16	0.40	11	30	79.2	2.77	0.58	19	-	-
Athens city, Athens County	6 265	2.18	0.31	203	280	93.1	2.24	0.55	3 208	11	49.7
Attica village, Seneca County	399	2.57	0.36	19	64	96.5	1.98	0.45	33	8	28.7
Aurora city, Portage County	5 047	2.73	0.36	604	342	98.0	2.16	0.44	384	30	30.1
Austintown CDP, Mahoning County	13 441	2.53	0.40	424	2 408	97.6	1.91	0.48	1 693	82	64.0
Avon city, Lorain County	4 088	2.79	0.39	591	511	97.5	2.15	0.39	203	6	7.5
Avon Lake city, Lorain County	6 711	2.79	0.37	777	691	96.1	2.13	0.43	267	31	43.8
Bailey Lakes village, Ashland County	154	3.02	0.46	2	15	100.0	2.44	0.53	27	-	66.7
Bainbridge CDP, Geauga County	1 265	2.78	0.35	51	88	94.4	1.93	0.34	16	5	-
Bainbridge village, Ross County	399	2.51	0.42	25	47	82.9	2.49	0.52	56	12	27.3
Bairdstown village, Wood County	50	2.73	0.46	6	4	75.6	2.11	0.41	4	-	-
Ballville CDP, Sandusky County	1 339	2.45	0.37	74	259	97.8	2.00	0.44	59	7	-
Baltic village	268	2.52	0.39	10	56	89.6	2.20	0.47	28	2	6.1
Coshocton County (part)	-	-	(X)	-	-	(X)	-	(X)	-	-	(X)
Holmes County (part)	17	2.73	0.47	-	3	86.7	1.50	0.30	-	-	-
Tuscarawas County (part)	251	2.50	0.39	10	53	89.8	2.22	0.48	28	2	6.3
Baltimore village, Fairfield County	1 143	2.67	0.43	36	180	99.3	2.12	0.48	140	-	29.6
Barberton city, Summit County	11 540	2.49	0.41	606	1 864	96.4	2.20	0.49	1 403	120	28.8
Barnesville village, Belmont County	1 776	2.25	0.36	59	377	92.9	2.28	0.50	221	24	31.4
Barnhill village, Tuscarawas County	132	2.71	0.47	14	23	61.5	2.78	0.50	10	-	-
Batavia village, Clermont County	651	2.50	0.37	30	79	97.4	2.57	0.60	120	-	43.8
Batesville village, Noble County	46	2.97	0.45	-	8	100.0	1.00	0.19	6	-	-
Bay View village, Erie County	297	2.22	0.39	25	64	99.2	3.22	0.64	13	-	9.4
Bay Village city, Cuyahoga County	6 239	2.62	0.36	460	801	99.3	1.78	0.41	195	-	35.6
Beach City village, Stark County	463	2.41	0.40	14	107	82.2	2.41	0.52	18	2	31.3
Beachwood city, Cuyahoga County	5 074	2.56	0.34	195	517	93.1	1.53	0.38	561	7	93.9
Beallsville village, Monroe County	175	2.57	0.42	7	30	93.6	2.08	0.43	28	-	18.5
Beaver village, Pike County	199	2.73	0.43	8	27	85.7	2.43	0.51	55	-	38.0
Beavercreek city, Greene County	14 137	2.75	0.36	996	1 648	99.2	2.21	0.46	1 144	28	50.2
Beaverdam village, Allen County	131	2.77	0.43	9	33	92.1	2.00	0.35	9	3	-
Beckett Ridge CDP, Butler County	3 128	2.78	0.36	415	24	86.9	2.72	0.53	380	-	51.6
Bedford city, Cuyahoga County	6 659	2.40	0.39	327	973	95.4	1.71	0.44	916	38	68.8
Bedford Heights city, Cuyahoga County	5 119	2.45	0.39	128	613	89.0	1.93	0.48	815	18	89.3
Beechwood Trails CDP, Licking County	744	3.13	0.43	80	10	100.0	1.50	0.21	6	-	-
Bellaire city, Belmont County	2 115	2.51	0.42	37	410	87.5	2.09	0.48	322	36	18.9
Bellbrook city, Greene County	2 617	2.81	0.38	168	429	99.2	2.30	0.48	265	-	49.6
Belle Center village, Logan County	334	2.34	0.36	11	75	95.4	3.29	0.54	8	-	-
Bellefontaine city, Logan County	5 298	2.52	0.39	269	493	94.7	2.31	0.51	927	36	31.1
Belle Valley village, Noble County	108	2.39	0.40	2	33	88.1	2.75	0.54	8	3	-

Table 24. **Owner and Renter Household Characteristics: 2000**—Con.

[Data based on a sample (except Tables 65-68). For information on confidentiality protection, coverage, sampling error, and nonsampling error, see Appendix G.
For location of definitions, see "How to Use This Census Report"]

State County Place	Occupied housing units	Owner-occupied housing units: Average household size	Occupants per room	Year householder moved into unit: 1999 to March 2000	1969 or earlier	Percent 1 unit, detached or attached	Renter-occupied housing units: Average household size	Occupants per room	Year householder moved into unit: 1999 to March 2000	1969 or earlier	Percent 5 or more units in structure
PLACE—Con.											
Bellevue city	3 330	2.61	0.39	223	480	93.5	2.12	0.47	385	17	31.1
Erie County (part)	-	-	(X)	-	-	(X)	-	(X)	-	-	(X)
Huron County (part)	1 576	2.62	0.40	92	238	93.4	2.07	0.46	214	10	27.1
Sandusky County (part)	1 754	2.60	0.39	131	242	93.6	2.18	0.48	171	7	36.0
Bellville village, Richland County	758	2.43	0.38	45	106	95.6	2.19	0.54	70	2	33.2
Belmont village, Belmont County	209	2.54	0.41	16	39	88.0	2.19	0.48	16	4	-
Belmore village, Putnam County	49	3.68	0.55	2	6	95.1	3.00	0.55	1	-	-
Beloit village, Mahoning County	426	2.60	0.43	24	45	64.6	1.88	0.44	27	-	43.0
Belpre city, Washington County	3 074	2.20	0.35	94	407	88.6	2.20	0.51	497	13	25.9
Bentleyville village, Cuyahoga County	297	3.20	0.35	20	17	100.0	2.86	0.45	7	-	-
Benton Ridge village, Hancock County	117	2.75	0.38	5	22	97.1	1.23	0.21	2	-	-
Berea city, Cuyahoga County	7 167	2.54	0.39	314	929	97.6	1.90	0.47	717	33	56.4
Bergholz village, Jefferson County	301	2.53	0.39	18	71	95.4	2.51	0.51	27	2	-
Berkey village, Lucas County	100	2.61	0.38	3	27	100.0	2.57	0.37	1	-	28.6
Berlin Heights village, Erie County	255	2.67	0.39	14	50	99.0	2.54	0.45	13	-	-
Bethel village, Clermont County	993	2.75	0.44	31	94	100.0	2.44	0.56	185	5	41.0
Bethesda village, Belmont County	594	2.43	0.40	34	55	82.9	2.37	0.51	62	3	34.2
Bettsville village, Seneca County	300	2.62	0.43	16	43	89.2	2.83	0.52	21	1	3.4
Beverly village, Washington County	546	2.19	0.34	25	67	82.6	2.31	0.50	64	2	22.3
Bexley city, Franklin County	4 705	2.78	0.36	283	523	98.3	1.92	0.43	324	47	51.6
Blacklick Estates CDP, Franklin County	3 330	2.94	0.46	176	395	99.4	2.58	0.50	327	-	28.9
Blakeslee village, Williams County	47	2.97	0.48	-	14	100.0	1.88	0.32	3	-	-
Blanchester village	1 640	2.49	0.41	55	159	93.5	2.37	0.54	182	29	33.6
Clinton County (part)	1 640	2.49	0.41	55	159	93.5	2.37	0.54	182	29	33.6
Warren County (part)	-	-	(X)	-	-	(X)	-	(X)	-	-	(X)
Bloomdale village, Wood County	258	2.84	0.41	17	62	95.8	2.76	0.51	16	-	-
Bloomingburg village, Fayette County	316	2.65	0.43	40	50	83.2	3.09	0.63	54	4	4.2
Bloomingdale village, Jefferson County	85	2.70	0.41	5	16	97.3	2.92	0.50	-	6	-
Bloomville village, Seneca County	368	2.89	0.43	20	45	96.6	2.44	0.45	28	7	10.7
Blue Ash city, Hamilton County	5 060	2.58	0.37	327	486	97.3	2.25	0.50	586	18	57.8
Bluffton village	1 281	2.50	0.38	76	174	94.8	1.63	0.40	137	-	38.2
Allen County (part)	1 211	2.51	0.38	70	170	94.6	1.69	0.40	116	-	31.9
Hancock County (part)	70	2.17	0.32	6	4	100.0	1.00	0.34	21	-	100.0
Boardman CDP, Mahoning County	15 974	2.54	0.38	875	2 555	96.4	1.70	0.40	1 635	58	55.7
Bolindale CDP, Trumbull County	990	2.60	0.45	22	272	90.9	2.07	0.44	102	-	14.1
Bolivar village, Tuscarawas County	375	2.42	0.40	10	84	94.1	2.31	0.50	26	-	-
Boston Heights village, Summit County	402	3.07	0.38	53	48	100.0	2.39	0.44	9	5	-
Botkins village, Shelby County	461	2.87	0.46	18	62	95.7	1.86	0.43	30	2	30.4
Bowerston village, Harrison County	149	2.74	0.43	10	13	88.5	1.60	0.35	20	-	31.1
Bowersville village, Greene County	120	2.67	0.42	7	23	76.9	2.38	0.46	19	-	-
Bowling Green city, Wood County	10 206	2.40	0.35	581	495	85.5	2.08	0.53	3 661	32	62.5
Bradford village	688	2.79	0.45	39	104	98.5	2.26	0.43	78	6	4.2
Darke County (part)	308	2.84	0.46	13	46	98.6	2.00	0.40	41	6	7.7
Miami County (part)	380	2.76	0.44	26	58	98.4	2.57	0.47	37	-	-
Bradner village, Wood County	443	2.74	0.42	37	67	95.9	2.49	0.47	47	6	9.3
Brady Lake village, Portage County	199	2.74	0.42	11	18	98.5	2.05	0.39	34	3	6.5
Bratenahl village, Cuyahoga County	711	1.96	0.28	62	61	64.6	1.39	0.26	37	5	11.9
Brecksville city, Cuyahoga County	5 033	2.65	0.35	349	601	94.6	1.73	0.36	256	-	32.4
Bremen village, Fairfield County	489	2.63	0.39	26	88	97.9	2.41	0.46	31	2	28.6
Brewster village, Stark County	854	2.73	0.45	32	188	90.8	2.07	0.50	56	-	16.1
Brice village, Franklin County	25	3.06	0.52	2	5	100.0	1.43	0.24	-	-	-
Bridgeport village, Belmont County	976	2.37	0.40	32	199	94.2	2.15	0.49	137	14	28.3
Bridgetown North CDP, Hamilton County	5 042	2.60	0.41	389	947	87.4	1.97	0.44	197	26	49.2
Brimfield CDP, Portage County	1 117	2.69	0.40	56	262	99.4	3.38	0.61	38	-	-
Broadview Heights city, Cuyahoga County	6 411	2.61	0.37	536	620	91.2	1.98	0.45	614	6	77.5
Brookfield Center CDP, Trumbull County	524	2.19	0.32	9	236	100.0	2.21	0.45	30	-	22.0
Brooklyn city, Cuyahoga County	5 348	2.38	0.41	196	1 157	99.6	1.81	0.47	713	85	69.1
Brooklyn Heights village, Cuyahoga County	638	2.37	0.34	32	157	99.0	3.06	0.54	16	6	-
Brook Park city, Cuyahoga County	8 193	2.67	0.43	348	2 242	97.9	2.13	0.50	486	19	64.0
Brookside village, Belmont County	276	2.38	0.37	11	56	98.1	2.17	0.46	13	-	4.8
Brookville village, Montgomery County	2 224	2.64	0.43	133	301	96.8	1.78	0.40	287	-	38.8
Broughton village, Paulding County	66	3.08	0.49	-	16	83.9	4.00	0.62	-	2	-
Brunswick city, Medina County	11 904	2.93	0.42	985	843	98.1	2.16	0.49	982	5	72.0
Bryan city, Williams County	3 560	2.47	0.39	192	260	95.9	2.04	0.45	684	-	20.8
Buchtel village	231	2.36	0.43	6	30	61.2	2.64	0.61	19	1	-
Athens County (part)	229	2.36	0.44	6	30	60.8	2.64	0.61	19	1	-
Hocking County (part)	2	2.00	0.20	-	-	100.0	-	(X)	-	-	(X)
Buckeye Lake village	1 243	2.66	0.50	170	71	53.5	2.06	0.48	149	-	12.5
Fairfield County (part)	3	2.00	0.40	-	-	100.0	-	(X)	-	-	(X)
Licking County (part)	1 240	2.66	0.50	170	71	53.4	2.06	0.48	149	-	12.5
Buckland village, Auglaize County	103	2.54	0.42	6	19	100.0	1.50	0.36	12	-	-
Bucyrus city, Crawford County	5 558	2.56	0.40	264	596	90.7	1.90	0.42	663	19	24.2
Burbank village, Wayne County	105	2.68	0.43	11	17	98.8	2.70	0.49	2	-	-
Burgoon village, Sandusky County	65	3.00	0.45	2	8	96.7	1.00	0.18	-	-	-
Burkettsville village	91	2.91	0.47	2	19	97.4	2.14	0.32	-	2	-
Darke County (part)	26	3.60	0.56	-	7	90.0	3.00	0.46	-	-	-
Mercer County (part)	65	2.67	0.43	2	12	100.0	1.50	0.21	-	2	-
Burlington CDP, Lawrence County	1 096	2.30	0.41	55	164	74.6	2.40	0.52	119	8	-
Burton village, Geauga County	593	2.58	0.38	35	51	98.0	1.99	0.46	128	4	38.7
Butler village, Richland County	371	2.50	0.38	11	57	98.0	2.78	0.56	31	3	14.9
Butlerville village, Warren County	79	2.90	0.49	3	8	100.0	3.44	0.53	4	-	-

Table 24. **Owner and Renter Household Characteristics: 2000**—Con.

[Data based on a sample (except Tables 65-68). For information on confidentiality protection, coverage, sampling error, and nonsampling error, see Appendix G.
For location of definitions, see "How to Use This Census Report"]

State County Place	Occupied housing units	Owner-occupied housing units: Average household size	Occupants per room	Year householder moved into unit: 1999 to March 2000	1969 or earlier	Percent 1 unit, detached or attached	Renter-occupied housing units: Average household size	Occupants per room	Year householder moved into unit: 1999 to March 2000	1969 or earlier	Percent 5 or more units in structure
PLACE—Con.											
Byesville village, Guernsey County	1 071	2.55	0.43	28	143	85.9	2.04	0.48	120	3	27.2
Cadiz village, Harrison County	1 380	2.27	0.34	73	235	91.3	2.32	0.47	160	8	14.2
Cairo village, Allen County	183	2.64	0.41	12	34	98.1	3.19	0.56	10	2	-
Calcutta CDP, Columbiana County	1 389	2.46	0.41	101	271	87.9	1.79	0.45	54	12	35.3
Caldwell village, Noble County	841	2.25	0.33	16	160	96.5	1.88	0.39	78	25	18.0
Caledonia village, Marion County	228	2.49	0.39	11	27	94.2	2.18	0.39	17	2	5.3
Cambridge city, Guernsey County	4 910	2.41	0.38	165	618	92.9	2.18	0.49	898	48	28.9
Camden village, Preble County	884	2.91	0.51	56	80	65.3	1.92	0.42	139	-	16.8
Campbell city, Mahoning County	3 729	2.46	0.41	179	1 084	99.3	2.77	0.58	357	48	17.3
Canal Fulton village, Stark County	1 780	3.00	0.45	157	100	97.7	1.91	0.42	208	8	35.5
Canal Winchester village	1 668	2.74	0.40	204	112	97.2	1.82	0.33	105	-	4.8
Fairfield County (part)	104	2.52	0.34	-	-	100.0	2.08	0.42	-	-	-
Franklin County (part)	1 564	2.76	0.40	204	112	97.0	1.80	0.33	105	-	5.1
Canfield city, Mahoning County	2 947	2.68	0.37	248	342	96.0	1.83	0.44	187	6	44.2
Canton city, Stark County	32 530	2.49	0.39	1 445	4 609	97.5	2.27	0.50	4 636	270	31.0
Cardington village, Morrow County	755	2.63	0.40	40	82	87.1	2.24	0.51	98	5	43.6
Carey village, Wyandot County	1 519	2.41	0.38	79	219	86.9	2.66	0.60	177	20	33.7
Carlisle village	1 884	2.77	0.45	117	277	99.5	2.61	0.68	193	-	46.3
Montgomery County (part)	116	2.47	0.41	7	52	100.0	-	(X)	-	-	(X)
Warren County (part)	1 768	2.79	0.45	110	225	99.5	2.61	0.68	193	-	46.3
Carroll village, Fairfield County	183	3.02	0.46	6	13	96.5	2.21	0.45	30	2	12.9
Carrollton village, Carroll County	1 432	2.16	0.35	78	153	94.5	2.03	0.45	217	24	25.3
Casstown village, Miami County	129	2.46	0.38	2	26	100.0	2.14	0.48	12	-	-
Castalia village, Erie County	369	2.79	0.42	18	71	99.3	2.33	0.45	30	10	-
Castine village, Darke County	44	3.19	0.52	4	2	100.0	2.31	0.39	3	-	-
Catawba village, Clark County	70	2.88	0.41	13	3	100.0	2.17	0.39	3	3	-
Cecil village, Paulding County	76	2.90	0.47	5	2	89.9	1.29	0.21	2	-	-
Cedarville village, Greene County	679	2.91	0.44	23	62	96.2	2.15	0.50	162	-	18.8
Celina city, Mercer County	4 229	2.56	0.40	212	501	91.6	2.15	0.50	586	23	27.1
Centerburg village, Knox County	504	2.80	0.40	22	52	94.4	2.20	0.50	79	4	15.0
Centerville village, Gallia County	50	2.73	0.46	-	6	68.2	3.83	0.82	4	-	-
Centerville city, Montgomery County	10 047	2.39	0.33	887	606	88.8	1.91	0.44	1 185	24	59.0
Chagrin Falls village, Cuyahoga County	1 864	2.45	0.33	169	191	90.8	1.27	0.32	115	6	51.9
Champion Heights CDP, Trumbull County	1 854	2.52	0.41	117	384	98.9	2.20	0.47	106	-	24.4
Chardon village, Geauga County	2 148	2.73	0.40	168	208	96.8	1.73	0.43	195	8	59.3
Chatfield village, Crawford County	86	2.54	0.40	6	24	100.0	5.50	1.10	-	-	-
Chauncey village, Athens County	430	2.22	0.39	27	56	76.5	3.06	0.66	65	2	9.9
Cherry Fork village, Adams County	50	2.52	0.39	2	-	68.0	3.40	0.62	-	-	-
Cherry Grove CDP, Hamilton County	1 513	2.96	0.40	79	121	99.5	2.93	0.49	7	-	-
Chesapeake village, Lawrence County	386	2.09	0.35	22	52	87.6	2.15	0.48	65	-	2.1
Cheshire village, Gallia County	97	2.37	0.36	5	18	92.3	2.58	0.43	10	-	-
Chesterhill village, Morgan County	134	2.45	0.35	6	27	92.2	2.42	0.46	5	-	-
Chesterland CDP, Geauga County	1 038	2.61	0.38	50	185	89.4	2.52	0.48	11	-	8.0
Chesterville village, Morrow County	65	2.47	0.39	5	11	100.0	5.00	0.87	4	-	-
Cheviot city, Hamilton County	4 069	2.35	0.38	182	570	88.7	1.84	0.47	568	32	45.7
Chickasaw village, Mercer County	136	2.94	0.46	3	21	100.0	1.57	0.28	3	2	-
Chillicothe city, Ross County	9 525	2.33	0.37	447	1 274	93.8	2.10	0.47	1 375	119	30.3
Chilo village, Clermont County	36	2.36	0.41	2	6	100.0	3.13	0.66	4	-	-
Chippewa Lake village, Medina County	334	2.73	0.46	15	15	100.0	1.61	0.38	13	-	13.0
Choctaw Lake CDP, Madison County	581	2.72	0.39	65	-	100.0	2.40	0.45	9	-	-
Christiansburg village, Champaign County	206	2.39	0.38	12	51	97.6	2.81	0.56	12	3	-
Churchill CDP, Trumbull County	1 077	2.44	0.40	30	256	100.0	2.57	0.56	79	8	72.4
Cincinnati city, Hamilton County	147 991	2.44	0.37	5 068	11 550	86.1	1.95	0.51	35 045	1 558	55.8
Circleville city, Pickaway County	5 392	2.39	0.38	257	693	87.0	2.41	0.54	810	35	29.9
Clarington village, Monroe County	182	2.28	0.38	6	35	82.3	2.80	0.58	17	-	9.8
Clarksburg village, Ross County	176	2.88	0.45	12	25	96.1	2.56	0.49	12	-	12.5
Clarksville village, Clinton County	199	2.80	0.47	9	23	90.0	1.86	0.36	27	-	7.2
Clay Center village, Ottawa County	108	2.74	0.43	6	25	100.0	2.71	0.48	2	-	-
Clayton city, Montgomery County	4 986	2.78	0.37	270	527	98.4	2.00	0.44	206	6	55.1
Cleveland city, Cuyahoga County	190 633	2.63	0.41	6 621	24 295	84.0	2.26	0.50	32 756	3 075	34.1
Cleveland Heights city, Cuyahoga County	20 947	2.73	0.37	1 015	1 785	94.1	1.80	0.40	3 107	53	58.1
Cleves village, Hamilton County	960	2.95	0.45	92	70	97.0	2.77	0.69	103	-	25.1
Clifton village	78	2.19	0.33	3	18	100.0	2.83	0.46	8	-	-
Clark County (part)	25	2.22	0.32	3	9	100.0	1.43	0.21	-	-	-
Greene County (part)	53	2.17	0.33	-	9	100.0	3.41	0.57	8	-	-
Clinton village, Summit County	493	2.76	0.44	29	85	98.2	2.08	0.42	17	-	10.0
Cloverdale village, Putnam County	70	2.40	0.40	3	9	80.6	1.67	0.21	-	-	-
Clyde city, Sandusky County	2 265	2.51	0.39	64	297	87.8	2.83	0.58	211	34	6.2
Coal Grove village, Lawrence County	816	2.37	0.41	42	152	92.6	2.61	0.55	92	6	-
Coalton village, Jackson County	205	2.53	0.45	6	21	85.2	2.99	0.69	42	-	24.4
Coldwater village, Mercer County	1 650	2.97	0.46	103	247	93.3	1.77	0.41	61	24	18.7
College Corner village	195	2.18	0.34	16	24	96.6	2.14	0.48	43	3	35.5
Butler County (part)	93	2.18	0.34	2	15	100.0	1.45	0.46	33	3	64.3
Preble County (part)	102	2.19	0.34	14	9	94.1	3.00	0.49	10	-	-
Columbiana village	2 568	2.34	0.37	144	334	85.6	1.63	0.41	282	16	49.7
Columbiana County (part)	2 418	2.37	0.38	108	334	86.5	1.64	0.41	282	16	50.1
Mahoning County (part)	150	2.04	0.34	36	-	75.4	0.75	0.25	-	-	-
Columbus city	301 788	2.50	0.39	16 287	18 381	92.9	2.11	0.50	72 581	1 060	52.4
Delaware County (part)	984	2.36	0.41	252	7	92.9	1.43	0.39	245	-	87.8
Fairfield County (part)	2 722	3.20	0.48	289	-	98.4	1.83	0.40	503	-	74.9
Franklin County (part)	298 082	2.49	0.39	15 746	18 374	92.9	2.11	0.50	71 833	1 060	52.2

Table 24. **Owner and Renter Household Characteristics: 2000**—Con.

[Data based on a sample (except Tables 65-68). For information on confidentiality protection, coverage, sampling error, and nonsampling error, see Appendix G. For location of definitions, see "How to Use This Census Report"]

State County Place	Occupied housing units	Owner-occupied housing units: Average household size	Occupants per room	Year householder moved into unit: 1999 to March 2000	1969 or earlier	Percent 1 unit, detached or attached	Renter-occupied housing units: Average household size	Occupants per room	Year householder moved into unit: 1999 to March 2000	1969 or earlier	Percent 5 or more units in structure
PLACE—Con.											
Columbus Grove village, Putnam County	860	2.45	0.39	63	163	86.9	2.55	0.51	42	4	21.8
Commercial Point village, Pickaway County	273	2.75	0.44	22	8	81.9	2.91	0.51	13	2	-
Conesville village, Coshocton County	144	2.44	0.42	13	50	91.3	2.89	0.54	10	-	-
Congress village, Wayne County	70	2.70	0.44	-	7	83.3	3.19	0.63	2	-	-
Conneaut city, Ashtabula County	5 057	2.47	0.38	187	921	93.2	2.40	0.48	629	46	23.8
Continental village, Putnam County	487	2.68	0.45	40	59	79.2	1.74	0.39	69	5	25.0
Convoy village, Van Wert County	420	2.53	0.38	40	64	92.6	2.89	0.56	26	-	3.6
Coolville village, Athens County	207	2.61	0.43	14	24	82.1	2.08	0.36	11	4	-
Corning village, Perry County	232	2.35	0.38	6	46	93.9	2.57	0.49	19	2	3.8
Cortland city, Trumbull County	2 744	2.61	0.38	169	121	96.3	2.16	0.51	281	8	42.6
Corwin village, Warren County	89	2.92	0.48	16	16	97.3	2.87	0.62	9	-	-
Coshocton city, Coshocton County	5 090	2.48	0.39	205	705	93.8	1.88	0.42	699	81	23.3
Covedale CDP, Hamilton County	2 404	2.67	0.39	137	508	97.4	2.19	0.38	77	26	13.7
Covington village, Miami County	1 011	2.48	0.39	40	163	92.9	2.43	0.49	76	4	5.9
Craig Beach village, Mahoning County	482	2.50	0.43	22	54	97.8	2.50	0.49	50	-	12.2
Crestline village	2 085	2.52	0.41	126	358	84.2	2.31	0.48	223	19	27.8
Crawford County (part)	2 079	2.52	0.41	126	358	84.1	2.31	0.48	223	19	27.8
Richland County (part)	6	2.67	0.44	-	-	100.0	-	(X)	-	-	(X)
Creston village	830	2.68	0.43	27	108	83.0	2.28	0.50	48	4	20.4
Medina County (part)	20	2.53	0.41	12	-	88.2	2.33	0.58	-	-	-
Wayne County (part)	810	2.69	0.44	15	108	82.9	2.28	0.49	48	4	20.8
Cridersville village, Auglaize County	726	2.49	0.41	36	85	86.9	2.25	0.51	57	-	28.5
Crooksville village, Perry County	972	2.42	0.40	75	186	90.6	2.66	0.61	108	14	26.4
Crown City village, Gallia County	165	2.76	0.46	12	19	86.5	1.81	0.40	11	-	-
Crystal Lakes CDP, Clark County	556	2.52	0.45	37	71	93.8	3.95	0.81	30	-	-
Cumberland village, Guernsey County	145	2.78	0.41	5	28	91.7	2.92	0.49	10	-	-
Custar village, Wood County	71	2.88	0.42	7	17	89.1	2.14	0.31	-	-	-
Cuyahoga Falls city, Summit County	21 668	2.46	0.39	1 230	3 018	95.7	1.88	0.46	2 728	57	56.0
Cuyahoga Heights village, Cuyahoga County	265	2.37	0.37	6	100	87.6	1.96	0.37	14	4	-
Cygnet village, Wood County	211	2.72	0.42	14	30	91.7	1.87	0.42	10	-	-
Dalton village, Wayne County	599	2.81	0.44	39	64	93.0	1.86	0.42	53	-	28.8
Danville village, Knox County	440	2.84	0.42	14	66	89.5	1.65	0.36	80	5	6.6
Darbyville village, Pickaway County	98	2.85	0.48	2	9	86.6	3.16	0.61	4	-	6.5
Day Heights CDP, Clermont County	1 006	2.81	0.40	63	149	100.0	2.90	0.49	23	-	-
Dayton city, Montgomery County	67 465	2.40	0.39	2 663	7 637	95.2	2.19	0.50	12 317	528	37.7
Deer Park city, Hamilton County	2 628	2.40	0.41	128	543	98.9	1.59	0.40	266	13	33.2
Deersville village, Harrison County	41	2.17	0.38	8	3	83.3	2.40	0.46	-	-	-
Defiance city, Defiance County	6 529	2.57	0.39	501	821	90.1	2.05	0.46	859	24	28.3
De Graff village, Logan County	483	2.56	0.38	19	75	95.1	2.45	0.51	28	2	14.6
Delaware city, Delaware County	9 560	2.63	0.39	749	552	94.7	2.16	0.50	1 658	46	42.1
Dellroy village, Carroll County	117	2.33	0.40	3	22	87.4	2.13	0.40	14	-	-
Delphos city	2 789	2.60	0.40	212	406	88.4	2.17	0.44	226	39	12.7
Allen County (part)	1 563	2.51	0.38	106	257	93.0	2.32	0.48	133	22	17.4
Van Wert County (part)	1 226	2.70	0.43	106	149	83.1	1.91	0.39	93	17	4.6
Delta village, Fulton County	1 112	2.76	0.41	78	134	88.8	1.98	0.44	77	-	13.3
Dennison village, Tuscarawas County	1 143	2.89	0.45	41	166	95.5	1.95	0.39	148	25	16.6
Dent CDP, Hamilton County	3 220	2.60	0.41	313	229	76.7	1.86	0.42	332	-	82.1
Deshler village, Henry County	709	2.68	0.40	36	130	86.2	2.12	0.42	45	5	11.6
Devola CDP, Washington County	1 059	2.40	0.35	46	118	94.1	2.79	0.47	37	5	-
Dexter City village, Noble County	60	2.96	0.43	2	13	87.0	1.83	0.31	-	-	-
Dillonvale CDP, Hamilton County	1 590	2.43	0.39	120	412	98.2	1.94	0.41	68	10	44.1
Dillonvale village, Jefferson County	334	2.20	0.38	14	94	94.5	3.09	0.60	10	7	-
Donnelsville village, Clark County	77	3.46	0.51	5	3	100.0	1.79	0.38	3	-	-
Dover city, Tuscarawas County	5 010	2.42	0.37	289	799	94.0	2.33	0.49	519	42	19.8
Doylestown village, Wayne County	1 103	2.44	0.36	76	168	96.0	2.35	0.49	111	12	37.0
Dresden village, Muskingum County	612	2.64	0.45	21	95	80.6	1.66	0.38	79	9	1.5
Drexel CDP, Montgomery County	759	2.78	0.51	33	126	100.0	2.46	0.53	121	-	36.8
Dry Run CDP, Hamilton County	2 064	3.13	0.37	172	132	99.8	3.53	0.44	15	6	-
Dublin city	11 165	3.07	0.37	1 265	135	97.1	1.95	0.45	1 620	18	61.8
Delaware County (part)	1 432	3.10	0.35	179	2	100.0	3.33	0.58	-	-	-
Franklin County (part)	9 723	3.07	0.37	1 086	123	96.6	1.95	0.45	1 620	18	62.0
Union County (part)	10	1.00	0.13	-	10	100.0	-	(X)	-	-	(X)
Dunkirk village, Hardin County	369	2.63	0.40	23	52	92.7	2.36	0.46	32	-	28.8
Dupont village, Putnam County	84	2.72	0.44	5	13	69.4	5.25	0.98	2	-	-
East Canton village, Stark County	661	2.57	0.41	34	128	99.6	2.24	0.49	69	7	9.0
East Cleveland city, Cuyahoga County	11 210	2.60	0.38	196	1 166	79.9	2.27	0.51	2 339	181	51.3
Eastlake city, Lake County	8 007	2.74	0.43	506	1 131	98.6	1.73	0.42	593	16	67.0
East Liverpool city, Columbiana County	5 198	2.56	0.43	175	747	97.9	2.24	0.50	843	74	29.8
East Palestine city, Columbiana County	1 950	2.50	0.40	162	378	94.5	2.19	0.47	143	27	16.7
East Sparta village, Stark County	320	2.69	0.43	9	81	96.9	2.24	0.50	21	5	5.2
Eaton city, Preble County	3 212	2.52	0.42	182	194	96.9	2.10	0.49	451	18	27.2
Eaton Estates CDP, Lorain County	458	2.83	0.47	15	84	100.0	3.61	0.71	21	-	-
Edgerton village, Williams County	809	2.53	0.40	40	105	83.4	2.34	0.48	85	4	12.4
Edgewood CDP, Ashtabula County	2 066	2.31	0.40	96	384	80.5	2.28	0.49	158	5	10.4
Edison village, Morrow County	156	2.86	0.43	9	27	98.2	2.56	0.44	19	2	-
Edon village, Williams County	358	2.59	0.40	12	42	91.6	2.10	0.37	22	4	2.7
Eldorado village, Preble County	206	2.46	0.39	5	26	100.0	2.79	0.54	14	2	-
Elgin village, Van Wert County	16	3.07	0.45	2	6	100.0	4.00	0.67	-	-	-
Elida village, Allen County	702	2.82	0.41	49	72	99.4	2.09	0.44	29	4	2.5
Elmore village	584	2.65	0.38	47	86	97.4	2.03	0.46	39	6	10.5
Ottawa County (part)	584	2.65	0.38	47	86	97.4	2.03	0.46	39	6	10.5
Sandusky County (part)	-	-	(X)	-	-	(X)	-	(X)	-	-	(X)

Table 24. **Owner and Renter Household Characteristics: 2000**—Con.

[Data based on a sample (except Tables 65-68). For information on confidentiality protection, coverage, sampling error, and nonsampling error, see Appendix G.
For location of definitions, see "How to Use This Census Report"]

State County Place	Occupied housing units	Owner-occupied housing units: Average household size	Occupants per room	Year householder moved into unit: 1999 to March 2000	1969 or earlier	Percent 1 unit, detached or attached	Renter-occupied housing units: Average household size	Occupants per room	Year householder moved into unit: 1999 to March 2000	1969 or earlier	Percent 5 or more units in structure
PLACE—Con.											
Elmwood Place village, Hamilton County	1 061	2.71	0.47	49	123	89.8	2.37	0.67	186	5	23.0
Elyria city, Lorain County	22 419	2.54	0.40	1 262	2 505	88.1	2.30	0.54	3 055	116	50.9
Empire village, Jefferson County	120	2.21	0.38	4	17	51.2	3.13	0.66	15	-	-
Englewood city, Montgomery County	5 074	2.62	0.38	371	382	97.6	1.75	0.41	557	8	47.8
Enon village, Clark County	1 128	2.51	0.35	46	191	97.4	1.71	0.45	121	10	53.6
Euclid city, Cuyahoga County	24 353	2.35	0.38	1 298	3 887	95.7	1.84	0.47	3 135	203	74.4
Evendale village, Hamilton County	1 062	2.89	0.34	80	147	100.0	3.38	0.44	13	-	-
Fairborn city, Greene County	13 623	2.36	0.38	745	1 362	94.1	2.18	0.53	3 099	12	46.8
Fairfax village, Hamilton County	771	2.60	0.44	56	153	95.2	2.16	0.44	46	9	6.1
Fairfield city	16 955	2.65	0.39	1 227	931	89.7	2.03	0.48	2 993	20	71.3
Butler County (part)	16 955	2.65	0.39	1 227	931	89.7	2.03	0.48	2 993	20	71.3
Hamilton County (part)	-	-	(X)	-	-	(X)	-	(X)	-	-	(X)
Fairfield Beach CDP, Fairfield County	451	2.47	0.43	40	26	92.8	2.09	0.44	22	8	-
Fairlawn city, Summit County	3 001	2.62	0.35	131	341	93.7	1.65	0.35	460	14	62.5
Fairport Harbor village, Lake County	1 404	2.35	0.39	51	219	91.2	2.13	0.48	196	8	17.2
Fairview village	27	3.26	0.56	3	4	92.6	-	(X)	-	-	(X)
Belmont County (part)	-	-	(X)	-	-	(X)	-	(X)	-	-	(X)
Guernsey County (part)	27	3.26	0.56	3	4	92.6	-	(X)	-	-	(X)
Fairview Lanes CDP, Erie County	372	2.67	0.40	38	73	100.0	1.25	0.21	-	-	-
Fairview Park city, Cuyahoga County	7 856	2.47	0.37	400	1 299	96.4	1.60	0.42	514	71	79.0
Farmersville village, Montgomery County	342	2.88	0.46	17	41	99.2	2.54	0.50	24	-	3.8
Fayette village, Fulton County	541	2.40	0.35	31	63	95.5	2.52	0.54	79	5	20.5
Fayetteville village, Brown County	144	2.89	0.45	12	18	90.1	1.97	0.43	10	-	9.1
Felicity village, Clermont County	335	2.38	0.40	15	43	69.8	2.82	0.60	92	-	15.6
Findlay city, Hancock County	15 957	2.51	0.38	1 011	1 448	92.2	2.09	0.47	2 806	63	33.9
Finneytown CDP, Hamilton County	5 260	2.69	0.40	295	875	96.7	2.17	0.45	421	6	54.3
Five Points CDP, Warren County	750	3.00	0.36	87	42	100.0	5.20	0.78	10	-	-
Fletcher village, Miami County	188	2.96	0.47	18	29	98.7	1.94	0.33	14	4	-
Florida village, Henry County	101	2.51	0.39	5	22	100.0	2.58	0.54	6	-	-
Flushing village, Belmont County	389	2.35	0.38	20	66	88.6	2.17	0.46	42	5	24.0
Forest village, Hardin County	580	2.48	0.38	50	95	86.4	2.86	0.59	43	4	8.6
Forest Park city, Hamilton County	7 461	2.77	0.39	510	452	98.0	2.29	0.53	1 255	14	65.3
Forestville CDP, Hamilton County	4 362	2.76	0.38	451	196	93.9	1.82	0.43	428	-	75.3
Fort Jennings village, Putnam County	177	2.68	0.43	2	36	96.3	2.12	0.42	2	2	-
Fort Loramie village, Shelby County	486	2.97	0.45	26	90	99.3	2.13	0.49	30	3	13.1
Fort McKinley CDP, Montgomery County	1 538	2.42	0.42	104	240	97.8	2.69	0.54	111	-	3.4
Fort Recovery village, Mercer County	511	2.71	0.42	27	63	88.2	2.19	0.46	51	5	-
Fort Shawnee village, Allen County	1 564	2.53	0.40	92	212	82.0	2.89	0.58	54	6	-
Fostoria city	5 598	2.52	0.40	290	648	85.9	2.29	0.49	640	37	21.0
Hancock County (part)	1 309	2.41	0.39	56	166	75.3	1.72	0.40	54	-	18.7
Seneca County (part)	3 835	2.58	0.40	207	452	93.4	2.44	0.51	549	37	17.3
Wood County (part)	454	2.45	0.40	27	30	59.1	1.90	0.46	37	-	51.8
Frankfort village, Ross County	441	2.23	0.37	19	40	99.3	2.52	0.51	57	1	31.5
Franklin city, Warren County	4 573	2.68	0.44	220	492	97.0	2.25	0.51	697	33	40.8
Franklin Furnace CDP, Scioto County	534	2.36	0.40	27	69	82.8	2.73	0.53	37	7	-
Frazeysburg village, Muskingum County	482	2.55	0.41	25	47	77.0	2.33	0.48	73	-	16.2
Fredericksburg village, Wayne County	191	2.74	0.42	8	28	86.7	2.41	0.45	9	-	-
Fredericktown village, Knox County	1 031	2.33	0.36	55	131	85.3	2.44	0.52	140	-	9.6
Freeport village, Harrison County	178	2.59	0.41	-	17	82.5	1.67	0.34	24	7	35.9
Fremont city, Sandusky County	6 887	2.59	0.40	350	880	94.1	2.24	0.50	1 102	53	29.4
Fruit Hill CDP, Hamilton County	1 433	2.70	0.36	95	221	100.0	1.95	0.36	93	-	29.4
Fulton village, Morrow County	106	2.18	0.35	3	30	82.9	3.13	0.54	12	-	-
Fultonham village, Muskingum County	63	2.96	0.48	7	7	100.0	2.22	0.45	6	-	-
Gahanna city, Franklin County	11 925	2.82	0.37	888	657	99.1	2.31	0.50	1 174	7	54.8
Galena village, Delaware County	126	2.53	0.40	9	22	100.0	1.74	0.39	7	-	-
Galion city, Crawford County	4 863	2.39	0.39	209	566	96.1	2.24	0.49	795	31	27.2
Gallipolis city, Gallia County	1 899	2.18	0.33	81	230	88.7	1.90	0.41	409	13	15.9
Gambier village, Knox County	285	2.17	0.30	21	25	97.8	1.99	0.40	46	-	27.5
Gann village, Knox County	51	3.67	0.58	5	9	97.0	1.44	0.22	-	6	-
Garfield Heights city, Cuyahoga County	12 377	2.55	0.42	632	2 928	95.4	1.99	0.43	754	148	39.0
Garrettsville village, Portage County	931	2.84	0.41	37	85	98.9	1.72	0.41	143	3	44.1
Gates Mills village, Cuyahoga County	908	2.76	0.31	93	129	100.0	1.54	0.26	27	8	-
Geneva city, Ashtabula County	2 495	2.64	0.41	116	323	93.2	2.21	0.49	350	22	26.0
Geneva-on-the-Lake village, Ashtabula County	656	2.22	0.40	32	52	63.6	2.49	0.59	119	3	12.8
Genoa village, Ottawa County	859	2.65	0.41	28	196	98.4	1.95	0.46	53	-	35.0
Georgetown village, Brown County	1 577	2.60	0.42	126	133	91.6	1.97	0.43	147	15	23.6
Germantown village, Montgomery County	1 892	2.60	0.40	102	265	100.0	2.26	0.49	171	-	10.1
Gettysburg village, Darke County	191	2.92	0.43	14	23	97.2	2.76	0.50	15	2	-
Gibsonburg village, Sandusky County	956	2.72	0.40	40	174	94.2	2.20	0.52	83	14	30.5
Gilboa village, Putnam County	67	2.48	0.41	1	4	81.3	2.84	0.52	9	3	-
Girard city, Trumbull County	4 672	2.44	0.39	228	1 088	94.3	2.27	0.49	483	46	30.3
Glandorf village, Putnam County	277	3.18	0.47	14	53	98.4	2.07	0.43	13	4	-
Glendale village, Hamilton County	928	2.37	0.32	54	97	96.5	2.21	0.37	74	31	11.3
Glenford village, Perry County	70	2.70	0.39	-	12	98.1	2.71	0.44	7	-	-
Glenmont village, Holmes County	116	2.39	0.40	2	28	80.3	2.50	0.50	12	3	7.5
Glenmoor CDP, Columbiana County	869	2.48	0.45	46	251	88.6	2.66	0.54	-	-	7.1
Glenwillow village, Cuyahoga County	196	2.13	0.36	9	28	63.1	2.53	0.51	3	1	-
Gloria Glens Park village, Medina County	194	2.48	0.40	16	23	100.0	3.49	0.67	23	2	-
Glouster village, Athens County	773	2.55	0.43	67	123	89.4	2.26	0.44	117	10	12.2
Gnadenhutten village, Tuscarawas County	511	2.55	0.43	29	132	97.5	2.16	0.46	44	2	8.0
Golf Manor village, Hamilton County	1 751	2.39	0.39	125	149	84.4	2.15	0.49	207	11	10.1
Gordon village, Darke County	76	2.49	0.36	6	9	94.1	2.63	0.55	6	-	-
Grafton village, Lorain County	816	2.93	0.44	60	118	99.0	1.93	0.42	53	-	17.0
Grand Rapids village, Wood County	401	2.35	0.39	48	30	79.5	2.65	0.55	38	1	2.5
Grand River village, Lake County	112	2.95	0.45	14	33	100.0	3.22	0.60	6	-	-

Table 24. **Owner and Renter Household Characteristics: 2000**—Con.

[Data based on a sample (except Tables 65-68). For information on confidentiality protection, coverage, sampling error, and nonsampling error, see Appendix G.
For location of definitions, see "How to Use This Census Report"]

State County Place	Occupied housing units	Owner-occupied housing units: Average household size	Occupants per room	Year householder moved into unit: 1999 to March 2000	1969 or earlier	Percent 1 unit, detached or attached	Renter-occupied housing units: Average household size	Occupants per room	Year householder moved into unit: 1999 to March 2000	1969 or earlier	Percent 5 or more units in structure
PLACE—Con.											
Grandview CDP, Hamilton County	487	2.89	0.44	24	45	78.5	2.27	0.52	32	-	-
Grandview Heights city, Franklin County	2 977	2.47	0.37	117	263	87.7	1.93	0.40	351	18	18.8
Granville village, Licking County	1 305	2.53	0.32	108	140	98.3	1.32	0.29	151	-	26.1
Granville South CDP, Licking County	419	2.99	0.39	32	92	100.0	2.00	0.39	7	-	-
Gratiot village	73	2.45	0.38	7	18	87.5	2.06	0.41	2	2	-
Licking County (part)	39	2.37	0.37	-	11	100.0	1.92	0.36	2	2	-
Muskingum County (part)	34	2.52	0.38	7	7	75.9	2.40	0.57	-	-	-
Gratis village, Preble County	341	2.64	0.44	8	45	100.0	2.32	0.50	26	-	14.5
Graysville village, Monroe County	43	2.60	0.43	-	4	100.0	3.62	0.64	7	2	-
Green city, Summit County	8 742	2.69	0.39	387	1 059	93.7	2.17	0.45	647	40	33.6
Green Camp village, Marion County	131	2.69	0.43	14	32	96.4	2.00	0.38	14	-	-
Greenfield city, Highland County	1 974	2.72	0.44	92	276	96.1	1.97	0.44	346	45	20.9
Greenhills village, Hamilton County	1 633	2.60	0.39	82	228	95.6	2.11	0.46	180	-	38.8
Green Meadows CDP, Clark County	921	2.44	0.38	32	127	99.0	2.85	0.66	79	-	38.2
Green Springs village	440	2.38	0.38	19	55	86.0	2.73	0.54	55	5	1.4
Sandusky County (part)	192	2.32	0.36	10	27	76.9	2.67	0.50	20	3	-
Seneca County (part)	248	2.43	0.38	9	28	93.4	2.77	0.57	35	2	2.5
Greentown CDP, Stark County	1 012	3.25	0.41	65	105	98.1	2.78	0.46	37	7	10.1
Greenville city, Darke County	5 628	2.26	0.36	294	542	95.8	2.12	0.49	786	6	25.7
Greenwich village, Huron County	579	2.77	0.42	43	109	90.5	2.25	0.49	76	-	25.1
Groesbeck CDP, Hamilton County	2 773	2.67	0.42	136	410	84.8	2.30	0.52	181	7	69.9
Grove City city, Franklin County	10 247	2.79	0.40	830	704	97.3	2.15	0.50	1 345	-	40.7
Groveport village, Franklin County	1 586	2.71	0.43	137	150	97.0	2.12	0.51	216	9	46.2
Grover Hill village, Paulding County	165	2.40	0.37	16	27	86.1	3.21	0.64	8	-	-
Hamden village, Vinton County	352	2.47	0.43	10	52	76.5	2.58	0.50	38	2	-
Hamersville village, Brown County	185	2.74	0.44	9	22	91.5	2.70	0.50	16	-	-
Hamilton city, Butler County	24 199	2.56	0.42	1 270	2 818	96.8	2.28	0.53	3 751	170	30.1
Hamler village, Henry County	231	2.98	0.45	12	34	99.4	1.89	0.35	30	-	13.2
Hanging Rock village, Lawrence County	118	2.53	0.45	2	15	64.2	2.13	0.51	4	2	-
Hanover village, Licking County	309	2.85	0.44	27	31	86.1	2.42	0.52	21	1	-
Hanoverton village, Columbiana County	161	2.59	0.41	4	35	100.0	2.36	0.51	8	-	-
Harbor Hills CDP, Licking County	582	2.03	0.34	50	91	96.0	2.73	0.59	12	-	-
Harbor View village, Lucas County	37	2.97	0.52	2	9	93.8	2.60	0.42	5	-	-
Harpster village, Wyandot County	89	2.51	0.37	1	24	97.5	2.56	0.43	4	-	-
Harrisburg village	136	2.62	0.40	5	16	100.0	2.20	0.45	13	-	-
Franklin County (part)	133	2.56	0.40	5	16	100.0	2.20	0.45	13	-	-
Pickaway County (part)	3	4.67	0.47	-	-	100.0	-	(X)	-	-	(X)
Harrison city, Hamilton County	2 687	2.87	0.45	145	322	96.6	2.22	0.52	305	33	49.2
Harrisville village, Harrison County	104	2.35	0.40	7	31	95.5	2.33	0.43	11	-	-
Harrod village, Allen County	174	2.84	0.42	12	29	95.3	3.00	0.51	2	-	-
Hartford village, Licking County	147	2.53	0.38	7	10	100.0	3.17	0.66	23	-	4.9
Hartville village, Stark County	877	2.81	0.40	64	61	95.1	2.14	0.50	141	-	47.9
Harveysburg village, Warren County	193	3.04	0.45	11	7	98.6	3.00	0.49	16	4	8.2
Haskins village, Wood County	240	2.82	0.41	24	47	99.5	1.79	0.37	14	-	-
Haviland village, Paulding County	67	2.36	0.34	2	12	89.3	2.82	0.50	2	-	-
Hayesville village, Ashland County	132	2.21	0.33	15	14	100.0	1.87	0.35	-	-	-
Heath city, Licking County	3 425	2.50	0.39	255	416	88.0	2.21	0.54	321	8	32.1
Hebron village, Licking County	879	2.47	0.42	35	117	82.5	1.99	0.48	94	4	40.3
Helena village, Sandusky County	97	2.36	0.36	-	22	88.8	2.71	0.59	9	-	-
Hemlock village, Perry County	45	2.93	0.58	-	8	82.5	4.60	0.82	3	-	-
Hicksville village, Defiance County	1 471	2.56	0.41	122	215	87.9	1.95	0.45	156	6	19.8
Higginsport village, Brown County	111	2.75	0.49	2	20	76.5	4.17	0.91	16	-	-
Highland village, Highland County	108	2.82	0.43	3	16	87.8	2.44	0.49	11	-	-
Highland Heights city, Cuyahoga County	2 779	2.87	0.37	187	467	99.1	3.96	0.59	32	6	-
Highland Hills village, Cuyahoga County	267	1.86	0.31	4	12	94.2	1.84	0.73	40	-	96.9
Hilliard city, Franklin County	8 532	2.96	0.40	798	477	97.9	2.34	0.52	896	40	37.0
Hills and Dales village, Stark County	113	2.63	0.30	5	13	100.0	1.25	0.15	-	-	-
Hillsboro city, Highland County	2 676	2.38	0.36	113	211	87.6	2.09	0.48	497	8	40.6
Hilltop CDP, Trumbull County	208	2.81	0.45	8	55	95.8	1.89	0.38	9	10	-
Hiram village, Portage County	243	2.87	0.37	5	20	96.2	1.69	0.40	55	-	69.3
Holgate village, Henry County	442	2.65	0.41	30	88	95.9	2.46	0.49	41	-	-
Holiday City village, Williams County	17	2.50	0.44	-	2	100.0	4.20	0.75	3	-	-
Holiday Valley CDP, Clark County	576	2.81	0.42	84	35	98.7	1.90	0.32	-	-	-
Holland village, Lucas County	534	2.70	0.43	32	81	96.5	1.62	0.43	59	6	43.8
Hollansburg village, Darke County	92	2.54	0.41	7	11	96.9	2.41	0.43	14	2	-
Holloway village, Belmont County	139	2.53	0.42	2	40	83.3	2.37	0.41	4	-	-
Holmesville village, Holmes County	151	2.72	0.44	7	20	92.9	2.62	0.51	12	2	-
Hopedale village, Harrison County	384	2.46	0.39	34	77	89.7	2.11	0.45	21	-	13.1
Howland Center CDP, Trumbull County	2 497	2.63	0.38	156	424	97.0	2.31	0.42	106	-	9.1
Hoytville village, Wood County	97	3.22	0.48	6	21	73.4	3.61	0.59	3	-	-
Hubbard city, Trumbull County	3 450	2.65	0.42	125	760	98.7	1.70	0.40	370	69	52.1
Huber Heights city	14 403	2.67	0.42	869	1 114	99.1	2.58	0.52	1 455	26	23.5
Miami County (part)	23	-	(X)	-	-	(X)	2.52	0.75	7	-	-
Montgomery County (part)	14 380	2.67	0.42	869	1 114	99.1	2.58	0.52	1 448	26	23.6
Huber Ridge CDP, Franklin County	1 736	2.88	0.44	147	96	99.6	2.62	0.46	110	-	44.8
Hudson city, Summit County	7 352	3.11	0.36	726	444	97.6	2.03	0.41	119	19	49.6
Hunter CDP, Warren County	703	2.57	0.40	36	122	98.6	2.39	0.44	28	11	-
Hunting Valley village	286	2.67	0.29	32	45	100.0	1.97	0.31	14	-	-
Cuyahoga County (part)	229	2.66	0.28	24	35	100.0	2.06	0.32	14	-	-
Geauga County (part)	57	2.73	0.30	8	10	100.0	1.40	0.25	-	-	-

Table 24. **Owner and Renter Household Characteristics: 2000**—Con.

[Data based on a sample (except Tables 65-68). For information on confidentiality protection, coverage, sampling error, and nonsampling error, see Appendix G.
For location of definitions, see "How to Use This Census Report"]

State County Place	Occupied housing units	Owner-occupied housing units: Average household size	Occupants per room	Year householder moved into unit: 1999 to March 2000	1969 or earlier	Percent 1 unit, detached or attached	Renter-occupied housing units: Average household size	Occupants per room	Year householder moved into unit: 1999 to March 2000	1969 or earlier	Percent 5 or more units in structure
PLACE—Con.											
Huntsville village, Logan County	172	2.42	0.37	9	22	96.7	3.16	0.49	18	5	-
Huron city, Erie County	3 311	2.58	0.38	203	381	93.4	1.89	0.42	450	-	59.3
Independence city, Cuyahoga County	2 714	2.59	0.36	163	778	99.3	3.24	0.55	14	22	2.0
Irondale village, Jefferson County	143	2.66	0.43	11	32	88.7	1.96	0.39	7	-	-
Ironton city, Lawrence County	4 926	2.35	0.38	127	889	96.9	2.02	0.47	608	63	23.1
Ithaca village, Darke County	35	3.04	0.46	3	2	100.0	4.86	0.85	2	-	-
Jackson city, Jackson County	2 655	2.35	0.37	122	306	94.8	2.10	0.49	319	28	34.7
Jacksonburg village, Butler County	22	3.37	0.55	1	3	100.0	2.00	0.38	-	1	-
Jackson Center village, Shelby County	536	2.59	0.42	31	56	92.8	2.34	0.48	68	2	30.8
Jacksonville village, Athens County	227	2.33	0.42	14	41	78.9	2.61	0.59	20	-	-
Jamestown village, Greene County	749	2.69	0.42	52	64	95.1	2.35	0.49	122	-	20.6
Jefferson village, Ashtabula County	1 403	2.74	0.41	82	122	85.1	1.79	0.40	201	-	42.0
Jeffersonville village, Fayette County	521	2.46	0.40	13	51	96.9	2.49	0.56	106	2	34.2
Jenera village, Hancock County	94	2.57	0.35	4	28	97.5	1.46	0.20	2	-	23.1
Jeromesville village, Ashland County	198	2.43	0.36	14	34	95.8	2.59	0.44	19	2	-
Jerry City village, Wood County	159	2.92	0.43	19	23	89.4	2.41	0.55	7	2	-
Jerusalem village, Monroe County	78	2.55	0.42	-	25	95.2	2.13	0.35	4	3	-
Jewett village, Harrison County	297	2.38	0.38	12	64	93.4	2.84	0.49	34	4	5.8
Johnstown village, Licking County	1 386	2.67	0.42	68	164	95.4	1.96	0.47	231	15	30.3
Junction City village, Perry County	304	2.76	0.45	20	48	81.7	2.75	0.61	42	-	27.5
Kalida village, Putnam County	390	2.85	0.43	38	62	92.6	1.94	0.40	16	9	-
Kelleys Island village, Erie County	183	1.96	0.32	13	16	94.6	1.54	0.31	4	3	5.7
Kent city, Portage County	9 799	2.51	0.37	296	827	95.8	2.12	0.53	2 954	59	60.3
Kenton city, Hardin County	3 506	2.28	0.35	205	491	92.6	2.44	0.54	549	43	35.3
Kenwood CDP, Hamilton County	3 281	2.45	0.34	220	441	92.9	1.68	0.39	423	12	60.0
Kettering city	25 675	2.43	0.36	1 338	3 490	96.8	1.81	0.43	3 473	210	41.3
Greene County (part)	-	-	(X)	-	-	(X)	-	(X)	-	-	(X)
Montgomery County (part)	25 675	2.43	0.36	1 338	3 490	96.8	1.81	0.43	3 473	210	41.3
Kettlersville village, Shelby County	61	2.79	0.42	-	17	100.0	4.80	0.92	-	-	-
Killbuck village, Holmes County	360	2.31	0.36	10	32	86.9	2.40	0.56	48	-	22.1
Kimbolton village, Guernsey County	51	3.03	0.53	2	12	70.0	2.73	0.54	2	-	-
Kingston village, Ross County	438	2.24	0.36	29	69	88.7	2.15	0.50	30	2	31.1
Kipton village, Lorain County	107	2.54	0.37	6	17	98.0	2.44	0.41	4	1	-
Kirby village, Wyandot County	53	2.08	0.34	-	18	100.0	2.14	0.33	2	-	-
Kirkersville village, Licking County	170	2.57	0.41	6	22	96.0	4.27	0.74	13	2	6.8
Kirtland city, Lake County	2 446	2.72	0.37	127	337	94.3	2.25	0.45	87	14	30.2
Kirtland Hills village, Lake County	224	2.77	0.32	14	26	100.0	1.88	0.33	6	2	-
La Croft CDP, Columbiana County	561	2.62	0.48	48	155	88.6	1.92	0.43	13	-	-
Lafayette village, Allen County	113	2.56	0.38	4	23	94.3	2.25	0.51	5	-	-
Lagrange village, Lorain County	626	3.13	0.46	41	58	94.2	2.39	0.46	77	-	12.9
Lake Darby CDP, Franklin County	1 157	3.12	0.46	84	-	99.4	3.00	0.42	30	-	-
Lakeline village, Lake County	66	2.77	0.36	4	11	100.0	1.46	0.25	4	-	-
Lakemore village, Summit County	991	2.41	0.40	90	155	97.1	3.17	0.64	63	8	6.7
Lakeview village, Logan County	436	2.41	0.43	33	46	81.0	2.70	0.56	46	2	-
Lakewood city, Cuyahoga County	26 693	2.55	0.38	989	2 094	74.9	1.72	0.42	5 354	270	54.5
Lancaster city, Fairfield County	14 834	2.37	0.38	758	1 844	96.6	2.32	0.52	2 282	116	29.8
Landen CDP, Warren County	4 899	2.86	0.38	398	99	97.1	1.91	0.45	895	-	62.2
La Rue village, Marion County	312	2.85	0.44	15	50	92.0	1.57	0.36	27	-	35.2
Latty village, Paulding County	77	2.78	0.43	2	18	87.5	2.23	0.41	3	-	-
Laura village, Miami County	179	2.95	0.45	13	22	95.5	1.68	0.32	4	-	-
Laurelville village, Hocking County	253	2.03	0.33	2	33	90.1	2.14	0.50	37	-	16.4
Lawrenceville village, Clark County	108	3.09	0.46	2	14	100.0	2.16	0.44	13	2	-
Leavittsburg CDP, Trumbull County	812	2.68	0.45	43	153	97.6	2.74	0.60	46	-	3.4
Lebanon city, Warren County	5 870	2.75	0.42	582	230	93.6	2.33	0.54	1 013	4	34.2
Leesburg village, Highland County	499	2.51	0.40	36	40	88.8	2.28	0.46	73	-	8.5
Leesville village, Carroll County	75	2.76	0.43	4	24	88.0	-	(X)	-	-	(X)
Leetonia village, Columbiana County	772	2.70	0.42	51	161	97.9	2.79	0.49	46	18	-
Leipsic village, Putnam County	816	2.67	0.40	58	110	91.4	2.07	0.51	85	7	44.1
Lewisburg village, Preble County	669	2.70	0.42	26	89	97.7	2.44	0.44	72	11	10.9
Lewisville village, Monroe County	90	2.54	0.40	2	41	97.5	1.60	0.28	2	-	-
Lexington village, Richland County	1 634	2.62	0.37	132	175	100.0	2.40	0.50	155	-	40.0
Liberty Center village, Henry County	426	2.63	0.40	42	38	87.1	2.25	0.45	38	3	-
Lima city, Allen County	15 441	2.40	0.38	718	2 023	96.0	2.47	0.52	2 759	106	28.8
Limaville village, Stark County	75	2.64	0.39	-	24	88.1	3.00	0.50	2	-	-
Lincoln Heights village, Hamilton County	1 593	2.78	0.50	26	170	96.6	2.47	0.57	255	116	47.6
Lincoln Village CDP, Franklin County	4 055	2.38	0.40	188	530	95.7	2.34	0.57	640	79	50.7
Lindsey village, Sandusky County	196	2.60	0.37	10	59	99.4	2.43	0.48	15	-	-
Linndale village, Cuyahoga County	61	3.04	0.56	-	9	91.3	1.34	0.34	9	2	-
Lisbon village, Columbiana County	1 120	2.58	0.40	60	135	97.4	1.91	0.41	141	21	14.2
Lithopolis village, Fairfield County	233	2.54	0.38	7	53	98.0	2.11	0.45	24	-	7.3
Lockbourne village, Franklin County	106	2.41	0.42	7	18	90.0	3.38	0.62	8	-	-
Lockington village, Shelby County	77	2.88	0.43	4	10	96.9	2.15	0.45	3	2	-
Lockland village, Hamilton County	1 617	2.50	0.43	41	181	93.4	2.11	0.54	286	7	47.8
Lodi village, Medina County	1 282	2.59	0.44	83	123	75.4	2.04	0.49	179	4	42.6
Logan city, Hocking County	2 880	2.36	0.36	92	343	97.1	2.22	0.49	413	23	20.5
Logan Elm Village CDP, Pickaway County	402	2.61	0.43	27	22	100.0	1.39	0.37	20	-	36.8
London city, Madison County	3 593	2.52	0.42	194	329	98.1	2.16	0.50	522	25	31.1
Lorain city, Lorain County	26 407	2.62	0.42	1 074	4 288	96.5	2.50	0.57	3 874	190	38.0
Lordstown village, Trumbull County	1 412	2.66	0.42	100	144	78.7	2.02	0.39	45	13	11.1
Lore City village, Guernsey County	131	2.58	0.47	6	17	96.2	2.15	0.39	7	-	-
Loudonville village	1 240	2.45	0.37	53	194	95.3	2.07	0.42	162	-	7.5
Ashland County (part)	1 208	2.43	0.37	53	194	95.1	2.07	0.42	162	-	7.5
Holmes County (part)	32	2.84	0.43	-	-	100.0	-	(X)	-	-	(X)
Louisville city, Stark County	3 493	2.63	0.40	176	376	96.1	2.24	0.49	496	11	34.0

Table 24. **Owner and Renter Household Characteristics: 2000**—Con.

[Data based on a sample (except Tables 65-68). For information on confidentiality protection, coverage, sampling error, and nonsampling error, see Appendix G.
For location of definitions, see "How to Use This Census Report"]

State County Place	Occupied housing units	Owner-occupied housing units: Average household size	Occupants per room	Year householder moved into unit: 1999 to March 2000	1969 or earlier	Percent 1 unit, detached or attached	Renter-occupied housing units: Average household size	Occupants per room	Year householder moved into unit: 1999 to March 2000	1969 or earlier	Percent 5 or more units in structure
PLACE—Con.											
Loveland city	4 583	2.74	0.38	359	239	93.3	2.16	0.53	510	24	73.6
Clermont County (part)	757	3.13	0.43	56	54	98.4	1.86	0.46	136	24	60.0
Hamilton County (part)	3 750	2.65	0.37	288	185	92.2	2.24	0.56	374	-	77.5
Warren County (part)	76	3.68	0.41	15	-	100.0	-	(X)	-	-	(X)
Loveland Park CDP	639	2.87	0.42	49	84	100.0	2.52	0.50	36	-	14.8
Hamilton County (part)	115	3.34	0.41	16	16	100.0	3.71	0.37	-	-	-
Warren County (part)	524	2.74	0.43	33	68	100.0	2.45	0.52	36	-	15.7
Lowell village, Washington County	249	2.52	0.40	12	42	90.6	2.04	0.38	4	3	-
Lowellville village, Mahoning County	520	2.73	0.43	13	164	99.0	1.56	0.39	32	6	45.3
Lower Salem village, Washington County	41	3.61	0.49	1	11	100.0	0.67	0.22	-	-	-
Lucas village, Richland County	242	2.43	0.41	8	43	94.8	2.59	0.53	14	-	2.9
Lucasville CDP, Scioto County	603	2.66	0.44	29	89	83.3	2.89	0.58	94	15	-
Luckey village, Wood County	356	2.94	0.44	24	64	97.7	1.92	0.38	24	-	-
Ludlow Falls village, Miami County	77	2.74	0.42	2	5	96.0	2.41	0.39	6	2	-
Lynchburg village	519	2.84	0.44	38	64	94.9	2.08	0.47	53	5	14.5
Clinton County (part)	-	-	(X)	-	-	(X)	-	(X)	-	-	(X)
Highland County (part)	519	2.84	0.44	38	64	94.9	2.08	0.47	53	5	14.5
Lyndhurst city, Cuyahoga County	6 642	2.37	0.35	507	1 433	92.3	1.51	0.34	193	31	63.7
Lyons village, Fulton County	215	2.82	0.43	13	44	94.0	1.70	0.32	7	3	-
McArthur village, Vinton County	791	2.39	0.37	35	92	83.1	2.45	0.55	153	5	37.0
McClure village, Henry County	289	2.50	0.40	22	47	86.2	3.71	0.78	14	-	-
McComb village, Hancock County	590	2.87	0.43	36	58	94.0	2.83	0.54	60	2	8.7
McConnelsville village, Morgan County	808	2.30	0.34	37	112	91.4	1.87	0.41	102	10	23.4
McDonald village, Trumbull County	1 305	2.78	0.44	54	204	100.0	1.80	0.35	32	19	28.7
Macedonia city, Summit County	3 281	2.83	0.40	363	322	98.8	2.30	0.39	44	-	6.6
McGuffey village, Hardin County	192	2.70	0.44	14	38	81.0	2.36	0.48	26	6	3.6
Mack North CDP, Hamilton County	1 132	3.01	0.42	59	137	100.0	4.84	0.87	-	2	-
Macksburg village, Washington County	82	2.43	0.41	4	8	67.6	1.79	0.31	5	-	-
Mack South CDP, Hamilton County	1 923	3.04	0.40	101	306	99.6	2.95	0.58	2	7	-
Madeira city, Hamilton County	3 428	2.57	0.37	225	740	96.3	2.10	0.45	49	13	13.1
Madison village, Lake County	1 107	2.69	0.38	81	89	97.1	2.35	0.52	102	-	29.0
Magnetic Springs village, Union County	125	3.36	0.52	7	12	94.7	1.76	0.39	12	6	4.0
Magnolia village	380	2.74	0.40	19	62	97.9	2.18	0.45	34	3	10.4
Carroll County (part)	127	2.89	0.44	2	22	100.0	1.89	0.40	20	3	17.9
Stark County (part)	253	2.69	0.39	17	40	97.2	2.58	0.51	14	-	-
Maineville village, Warren County	364	2.86	0.44	41	17	98.6	1.21	0.37	25	-	75.3
Malinta village, Henry County	114	2.51	0.39	4	31	89.8	3.19	0.68	6	-	-
Malta village, Morgan County	283	1.97	0.30	16	47	84.6	3.02	0.52	46	-	4.5
Malvern village, Carroll County	538	2.56	0.40	21	91	86.6	2.02	0.47	80	5	19.9
Manchester village, Adams County	878	2.29	0.39	55	105	77.2	2.27	0.48	129	5	15.7
Mansfield city, Richland County	20 241	2.38	0.38	965	2 458	93.0	2.13	0.48	3 128	184	34.6
Mantua village, Portage County	441	2.73	0.39	16	69	92.7	1.99	0.44	56	9	20.8
Maple Heights city, Cuyahoga County	10 489	2.53	0.43	642	2 247	97.9	2.18	0.50	521	35	52.9
Maple Ridge CDP, Mahoning County	379	2.40	0.44	28	91	75.7	3.00	0.55	-	6	-
Maplewood Park CDP, Trumbull County	105	2.72	0.43	-	30	100.0	2.17	0.41	-	-	-
Marble Cliff village, Franklin County	299	2.28	0.30	16	21	88.5	1.36	0.34	34	-	41.8
Marblehead village, Ottawa County	331	2.18	0.35	14	68	91.8	2.56	0.46	19	2	-
Marengo village, Morrow County	126	2.94	0.46	4	13	85.0	2.00	0.44	20	-	19.6
Mariemont village, Hamilton County	1 480	2.72	0.38	86	126	95.6	1.62	0.36	255	-	28.2
Marietta city, Washington County	5 893	2.28	0.34	253	737	91.8	2.14	0.47	1 004	66	30.1
Marion city, Marion County	13 562	2.49	0.39	669	1 627	96.2	2.35	0.50	1 929	101	26.8
Marseilles village, Wyandot County	50	2.49	0.34	2	6	100.0	3.38	0.61	4	2	-
Marshallville village, Wayne County	304	2.64	0.42	23	43	87.2	3.05	0.57	28	-	2.3
Martinsburg village, Knox County	69	2.44	0.41	2	11	84.4	1.96	0.40	13	-	-
Martins Ferry city, Belmont County	3 180	2.31	0.37	131	556	97.1	2.08	0.49	385	29	38.8
Martinsville village, Clinton County	156	2.62	0.42	12	21	89.1	3.38	0.61	13	-	5.4
Marysville city, Union County	5 538	2.72	0.42	586	304	81.5	2.07	0.47	1 046	31	42.7
Mason city, Warren County	7 796	2.98	0.40	1 177	419	96.0	1.79	0.41	489	-	49.0
Massillon city, Stark County	12 644	2.54	0.41	652	2 025	94.4	2.15	0.48	1 340	131	27.2
Masury CDP, Trumbull County	1 059	2.52	0.41	60	170	95.6	2.47	0.52	100	4	31.9
Matamoras village, Washington County	410	2.33	0.37	17	58	80.0	2.37	0.51	39	4	50.3
Maumee city, Lucas County	6 336	2.65	0.40	387	1 029	97.6	1.72	0.40	713	33	52.0
Mayfield village, Cuyahoga County	1 409	2.57	0.33	42	203	99.2	2.02	0.39	90	6	81.0
Mayfield Heights city, Cuyahoga County	9 848	2.28	0.37	345	1 508	96.1	1.62	0.44	1 480	103	88.2
Mechanicsburg village, Champaign County	714	2.82	0.43	23	81	92.3	2.03	0.46	67	2	20.8
Medina city, Medina County	9 407	2.90	0.41	898	416	92.8	2.02	0.48	1 182	12	58.5
Melrose village, Paulding County	107	2.84	0.48	7	16	83.1	2.50	0.65	6	-	29.2
Mendon village, Mercer County	263	2.61	0.40	14	34	86.6	3.04	0.55	21	1	-
Mentor city, Lake County	18 797	2.69	0.38	1 231	1 973	94.5	2.34	0.49	836	16	48.4
Mentor-on-the-Lake city, Lake County	3 304	2.71	0.43	186	228	97.5	1.91	0.47	462	7	73.4
Metamora village, Fulton County	197	3.04	0.43	12	31	94.1	2.29	0.43	10	2	15.6
Meyers Lake village, Stark County	311	1.82	0.32	37	10	70.5	1.83	0.34	27	-	-
Miamisburg city, Montgomery County	7 515	2.73	0.40	616	621	98.0	2.11	0.49	949	22	37.9
Middleburg Heights city, Cuyahoga County	6 705	2.35	0.35	432	1 012	91.7	1.95	0.49	769	57	81.3
Middlefield village, Geauga County	951	2.46	0.39	56	66	90.0	2.00	0.47	187	15	51.4
Middle Point village, Van Wert County	231	2.51	0.39	8	38	95.3	2.75	0.51	10	-	-
Middleport village, Meigs County	1 099	2.22	0.36	41	188	76.1	2.20	0.50	190	11	26.8
Middletown city	21 515	2.50	0.40	1 123	2 384	93.3	2.19	0.50	3 523	128	38.1
Butler County (part)	20 603	2.50	0.40	1 094	2 348	93.5	2.19	0.50	3 243	128	35.7
Warren County (part)	912	2.33	0.39	29	36	87.0	2.21	0.52	280	-	73.7

Table 24. **Owner and Renter Household Characteristics: 2000**—Con.

[Data based on a sample (except Tables 65-68). For information on confidentiality protection, coverage, sampling error, and nonsampling error, see Appendix G.
For location of definitions, see "How to Use This Census Report"]

State County Place	Occupied housing units	Owner-occupied housing units: Average household size	Occupants per room	Year householder moved into unit: 1999 to March 2000	1969 or earlier	Percent 1 unit, detached or attached	Renter-occupied housing units: Average household size	Occupants per room	Year householder moved into unit: 1999 to March 2000	1969 or earlier	Percent 5 or more units in structure
PLACE—Con.											
Midland village, Clinton County	106	2.56	0.43	13	7	88.6	3.59	0.68	12	-	-
Midvale village, Tuscarawas County	209	2.39	0.39	19	44	84.5	2.85	0.53	24	6	12.5
Midway village, Madison County	110	2.34	0.37	8	38	97.9	3.38	0.54	3	-	-
Mifflin village, Ashland County	64	2.17	0.35	4	11	90.2	1.87	0.33	16	-	-
Milan village	553	2.72	0.39	17	100	98.6	1.85	0.37	52	12	7.6
Erie County (part)	383	2.75	0.39	13	74	98.9	1.83	0.36	46	7	8.7
Huron County (part)	170	2.68	0.39	4	26	98.1	2.00	0.40	6	5	-
Milford city	3 011	2.47	0.39	158	207	86.4	1.64	0.46	552	23	79.9
Clermont County (part)	2 998	2.48	0.39	158	199	86.6	1.64	0.46	552	23	79.9
Hamilton County (part)	13	1.54	0.27	-	8	61.5	-	(X)	-	-	(X)
Milford Center village, Union County	233	2.56	0.38	12	50	95.1	2.63	0.45	8	2	-
Millbury village, Wood County	413	2.85	0.43	22	69	97.4	2.34	0.52	24	-	11.4
Milledgeville village, Fayette County	42	2.55	0.35	-	8	100.0	3.33	0.63	4	-	-
Miller City village, Putnam County	45	2.38	0.35	-	10	95.2	1.67	0.38	1	-	-
Millersburg village, Holmes County	1 213	2.47	0.39	63	94	77.7	2.31	0.51	252	14	21.5
Millersport village, Fairfield County	403	2.56	0.40	16	49	99.2	2.03	0.48	61	-	12.8
Millville village, Butler County	307	2.78	0.46	10	16	91.9	2.30	0.46	29	-	8.5
Milton Center village, Wood County	72	3.10	0.43	6	16	86.5	2.10	0.45	9	-	-
Miltonsburg village, Monroe County	6	3.33	0.43	-	-	100.0	-	(X)	-	-	(X)
Mineral City village, Tuscarawas County	308	2.71	0.44	10	53	92.3	2.81	0.56	39	4	11.4
Mineral Ridge CDP	1 351	2.81	0.44	88	120	98.2	1.66	0.42	98	-	43.1
Mahoning County (part)	440	2.75	0.45	35	32	95.7	2.28	0.38	-	-	-
Trumbull County (part)	911	2.86	0.43	53	88	100.0	1.61	0.43	98	-	46.6
Minerva village	1 585	2.37	0.39	62	209	91.5	2.48	0.52	193	7	10.3
Carroll County (part)	719	2.44	0.41	13	95	84.3	2.64	0.53	67	7	11.6
Columbiana County (part)	-	-	(X)	-	-	(X)	-	(X)	-	-	(X)
Stark County (part)	866	2.31	0.37	49	114	97.6	2.34	0.51	126	-	9.2
Minerva Park village, Franklin County	522	2.49	0.36	43	114	99.6	1.60	0.26	15	-	-
Mingo Junction village, Jefferson County	1 546	2.43	0.39	34	466	98.4	2.18	0.44	154	22	19.2
Minster village, Auglaize County	1 005	2.96	0.43	75	184	97.9	1.37	0.31	65	3	17.1
Mogadore village	1 477	2.50	0.40	75	366	97.9	2.34	0.45	78	11	43.8
Portage County (part)	381	2.42	0.40	16	86	96.5	2.24	0.42	9	11	-
Summit County (part)	1 096	2.53	0.41	59	280	98.4	2.38	0.46	69	-	61.7
Monfort Heights East CDP, Hamilton County	1 568	2.87	0.44	67	146	91.8	1.78	0.42	165	-	70.0
Monfort Heights South CDP, Hamilton County	1 670	2.78	0.40	140	343	96.9	1.93	0.41	7	-	-
Monroe city	2 692	2.68	0.40	246	351	97.8	1.94	0.45	214	-	38.7
Butler County (part)	2 678	2.68	0.40	246	351	97.8	1.90	0.45	206	-	39.7
Warren County (part)	14	-	(X)	-	-	(X)	3.43	0.43	8	-	-
Monroeville village, Huron County	527	2.92	0.43	16	60	98.8	2.15	0.45	64	11	7.5
Montezuma village, Mercer County	62	2.85	0.46	2	11	92.5	2.78	0.51	5	-	-
Montgomery city, Hamilton County	3 620	2.74	0.33	254	374	98.0	2.38	0.45	156	-	45.8
Montpelier village, Williams County	1 740	2.49	0.39	87	216	97.0	2.35	0.51	268	-	15.6
Montrose-Ghent CDP, Summit County	1 916	2.56	0.31	100	233	100.0	2.94	0.45	44	-	-
Moraine city, Montgomery County	2 835	2.63	0.45	173	269	78.8	2.06	0.47	506	7	51.7
Moreland Hills village, Cuyahoga County	1 295	2.51	0.30	65	241	98.4	3.11	0.44	10	5	-
Morral village, Marion County	154	2.77	0.42	5	31	93.6	2.00	0.32	2	-	-
Morristown village, Belmont County	121	2.34	0.36	4	10	93.1	3.45	0.61	9	-	-
Morrow village, Warren County	452	2.79	0.43	6	40	95.8	2.37	0.53	50	-	27.5
Moscow village, Clermont County	94	2.54	0.43	-	12	95.8	3.55	0.64	11	-	-
Mount Blanchard village, Hancock County	195	2.73	0.38	14	30	90.0	1.75	0.39	26	-	-
Mount Carmel CDP, Clermont County	1 702	2.75	0.42	67	163	100.0	2.18	0.55	307	11	67.8
Mount Cory village, Hancock County	78	2.44	0.35	5	23	100.0	2.86	0.47	2	-	-
Mount Eaton village, Wayne County	93	3.02	0.46	5	12	78.7	1.78	0.32	9	2	-
Mount Gilead village, Morrow County	1 327	2.43	0.36	44	136	95.7	2.16	0.49	115	7	15.7
Mount Healthy city, Hamilton County	3 253	2.29	0.38	139	380	89.9	2.05	0.50	605	56	55.1
Mount Healthy Heights CDP, Hamilton County	1 315	2.69	0.45	108	94	98.0	2.53	0.57	219	10	28.0
Mount Orab village, Brown County	882	2.65	0.45	89	71	82.2	2.53	0.59	112	2	57.2
Mount Pleasant village, Jefferson County	209	2.69	0.40	8	38	92.6	2.67	0.42	7	2	-
Mount Repose CDP, Clermont County	1 510	2.88	0.41	216	138	98.2	2.22	0.54	65	-	71.2
Mount Sterling village, Madison County	780	2.56	0.40	28	75	96.9	2.19	0.51	158	7	34.1
Mount Vernon city, Knox County	6 209	2.31	0.35	276	652	96.2	2.22	0.51	1 120	62	21.7
Mount Victory village, Hardin County	247	2.61	0.41	18	41	95.7	2.08	0.36	22	-	3.2
Mowrystown village, Highland County	136	2.69	0.41	6	13	94.6	1.92	0.37	4	-	8.3
Mulberry CDP, Clermont County	1 161	2.48	0.38	170	37	81.0	2.05	0.48	112	-	69.9
Munroe Falls city, Summit County	1 956	2.79	0.39	128	243	98.1	1.89	0.47	121	-	67.9
Murray City village, Hocking County	189	2.41	0.45	8	34	83.5	2.23	0.45	15	8	-
Mutual village, Champaign County	44	2.55	0.41	4	11	86.8	1.50	0.23	3	-	-
Napoleon city, Henry County	3 797	2.37	0.37	286	387	83.0	2.48	0.54	449	31	31.7
Nashville village, Holmes County	67	2.12	0.33	3	21	94.8	4.22	0.75	4	-	-
Navarre village, Stark County	608	2.31	0.37	22	111	97.1	2.05	0.48	69	6	28.8
Neffs CDP, Belmont County	445	2.48	0.41	9	87	92.4	2.95	0.55	7	-	-
Nellie village, Coshocton County	50	2.71	0.42	1	11	91.7	2.50	0.42	-	-	-
Nelsonville city, Athens County	2 051	2.45	0.42	69	280	79.8	2.06	0.49	637	29	26.4
Nevada village, Wyandot County	307	2.64	0.41	8	62	88.5	2.58	0.47	23	5	-
Neville village, Clermont County	45	2.70	0.51	-	2	78.4	4.25	0.85	4	-	-
New Albany village, Franklin County	1 261	3.04	0.36	209	80	99.5	2.08	0.47	136	-	42.8
New Alexandria village, Jefferson County	82	2.23	0.40	-	28	93.9	1.50	0.27	2	3	-
Newark city, Licking County	19 332	2.45	0.38	1 028	1 919	95.3	2.18	0.50	3 492	116	33.5
New Athens village, Harrison County	141	2.68	0.43	4	51	89.1	2.03	0.42	8	2	-
New Bavaria village, Henry County	35	2.18	0.33	2	9	84.8	2.00	0.50	2	-	-
New Bloomington village, Marion County	196	3.08	0.55	15	13	47.8	1.83	0.39	7	-	-
New Boston village, Scioto County	1 066	2.40	0.42	15	87	100.0	1.99	0.52	244	28	47.0

Table 24. **Owner and Renter Household Characteristics: 2000**—Con.

[Data based on a sample (except Tables 65-68). For information on confidentiality protection, coverage, sampling error, and nonsampling error, see Appendix G.
For location of definitions, see "How to Use This Census Report"]

State County Place	Occupied housing units	Owner-occupied housing units: Average household size	Occupants per room	Year householder moved into unit: 1999 to March 2000	1969 or earlier	Percent 1 unit, detached or attached	Renter-occupied housing units: Average household size	Occupants per room	Year householder moved into unit: 1999 to March 2000	1969 or earlier	Percent 5 or more units in structure
PLACE—Con.											
New Bremen village, Auglaize County	1 080	3.00	0.45	43	167	99.5	1.80	0.42	103	4	5.4
Newburgh Heights village, Cuyahoga County	1 052	2.27	0.37	44	194	78.3	2.27	0.45	138	17	3.8
New Carlisle city, Clark County	2 200	2.74	0.44	148	338	97.9	2.15	0.49	193	14	21.5
Newcomerstown village, Tuscarawas County	1 644	2.45	0.41	138	291	92.4	2.18	0.50	172	9	17.9
New Concord village, Muskingum County	683	2.38	0.33	31	45	97.7	2.08	0.48	102	2	41.7
New Franklin village, Summit County	880	2.53	0.39	46	224	98.0	1.66	0.40	33	-	7.0
New Holland village	308	2.50	0.41	14	36	91.6	2.50	0.52	20	-	7.3
Fayette County (part)	40	2.30	0.37	6	6	94.6	1.67	0.42	3	-	-
Pickaway County (part)	268	2.54	0.42	8	30	91.0	2.53	0.52	17	-	7.6
New Knoxville village, Auglaize County	344	2.65	0.40	28	65	99.2	2.53	0.52	35	2	9.0
New Lebanon village, Montgomery County	1 588	2.79	0.49	110	203	95.3	1.99	0.43	140	-	17.4
New Lexington city, Perry County	1 840	2.65	0.42	110	297	89.3	2.24	0.51	264	34	33.2
New London village, Huron County	1 035	2.83	0.44	86	109	82.7	2.06	0.48	122	8	26.6
New Madison village, Darke County	348	2.44	0.38	14	56	97.5	2.11	0.43	27	-	-
New Miami village, Butler County	881	2.84	0.51	39	156	95.5	2.79	0.57	87	11	1.6
New Middletown village, Mahoning County	690	2.53	0.42	26	154	95.4	2.09	0.48	34	-	26.7
New Paris village, Preble County	714	2.47	0.42	59	116	76.1	2.17	0.47	57	2	10.7
New Philadelphia city, Tuscarawas County	7 360	2.42	0.38	525	980	88.9	1.97	0.45	1 011	91	13.7
New Richmond village, Clermont County	776	2.73	0.44	25	65	90.6	2.86	0.65	115	11	20.0
New Riegel village, Seneca County	104	2.14	0.33	4	16	100.0	2.04	0.37	4	-	14.3
New Rome village, Franklin County	28	2.00	0.38	-	-	100.0	2.50	0.65	9	-	-
New Straitsville village, Perry County	316	2.51	0.44	20	55	81.8	2.17	0.55	13	-	33.3
Newton Falls village, Trumbull County	2 190	2.58	0.41	77	398	96.3	1.96	0.47	260	17	40.9
Newtonsville village, Clermont County	151	2.57	0.44	6	13	84.3	3.50	0.74	16	5	36.7
Newtown village, Hamilton County	930	2.73	0.40	44	99	100.0	2.45	0.50	120	3	39.7
New Vienna village, Clinton County	495	2.67	0.45	39	31	73.0	2.49	0.53	48	-	25.4
New Washington village, Crawford County	396	2.54	0.39	19	99	90.9	2.26	0.43	13	2	4.6
New Waterford village, Columbiana County	560	2.37	0.39	32	47	72.9	2.50	0.59	31	6	52.3
New Weston village, Darke County	49	2.64	0.40	2	4	83.3	2.62	0.47	6	-	-
Ney village, Defiance County	138	2.57	0.39	9	16	96.5	3.22	0.60	1	-	-
Niles city, Trumbull County	8 864	2.52	0.40	335	1 500	95.7	1.95	0.46	1 295	84	52.4
North Baltimore village, Wood County	1 257	2.80	0.43	129	157	81.6	1.91	0.41	85	-	30.8
North Bend village, Hamilton County	255	2.51	0.37	49	22	90.5	2.20	0.56	21	3	48.7
Northbrook CDP, Hamilton County	4 209	2.64	0.44	336	530	92.3	2.79	0.58	398	-	50.7
North Canton city, Stark County	7 166	2.38	0.35	405	964	92.8	1.73	0.40	955	7	55.5
North College Hill city, Hamilton County	4 198	2.38	0.39	234	705	95.1	2.22	0.49	471	16	49.7
North Fairfield village, Huron County	177	3.03	0.43	13	20	87.8	3.03	0.52	2	-	-
Northfield village, Summit County	1 573	2.69	0.43	68	208	99.3	1.87	0.46	137	8	72.7
North Fork Village CDP, Ross County	710	2.67	0.39	34	120	100.0	1.70	0.42	186	7	58.2
Northgate CDP, Hamilton County	2 726	2.92	0.44	136	390	100.0	2.38	0.51	151	10	39.8
North Hampton village, Clark County	57	4.58	0.62	3	4	100.0	1.05	0.29	15	-	-
North Kingsville village, Ashtabula County	1 028	2.59	0.41	63	108	93.6	2.56	0.53	41	4	17.1
North Lewisburg village, Champaign County	603	2.89	0.45	61	54	80.5	2.00	0.48	80	-	19.7
North Madison CDP, Lake County	3 060	2.74	0.43	278	206	94.5	2.99	0.63	177	1	14.8
North Olmsted city, Cuyahoga County	13 517	2.62	0.38	772	1 793	92.4	2.03	0.47	1 105	25	77.1
North Perry village, Lake County	303	2.76	0.40	15	42	98.9	2.79	0.49	9	2	7.9
North Randall village, Cuyahoga County	473	2.29	0.38	2	39	97.6	1.58	0.43	106	17	97.1
Northridge CDP, Clark County	2 822	2.63	0.42	313	315	95.8	1.45	0.34	158	9	67.6
Northridge CDP, Montgomery County	3 328	2.48	0.45	124	497	96.0	2.58	0.56	428	19	33.1
North Ridgeville city, Lorain County	8 356	2.68	0.40	698	658	94.8	2.45	0.52	298	14	41.5
North Robinson village, Crawford County	84	3.05	0.49	2	21	96.8	1.52	0.33	12	-	-
North Royalton city, Cuyahoga County	11 250	2.75	0.39	738	989	91.8	1.83	0.45	1 163	24	81.7
North Star village, Darke County	73	2.79	0.46	2	19	100.0	3.00	0.60	2	-	-
Northwood city, Wood County	2 024	2.81	0.45	163	277	89.5	1.82	0.39	60	-	24.8
North Zanesville CDP, Muskingum County	1 193	2.65	0.39	82	139	98.2	2.42	0.51	72	-	19.2
Norton city	4 335	2.69	0.42	196	998	97.4	2.21	0.45	155	15	26.4
Summit County (part)	4 335	2.69	0.42	196	998	97.4	2.21	0.45	155	15	26.4
Wayne County (part)	-	-	(X)	-	-	(X)	-	(X)	-	-	(X)
Norwalk city, Huron County	6 401	2.64	0.39	381	822	91.4	2.24	0.50	986	48	32.7
Norwich village, Muskingum County	29	3.37	0.61	2	-	88.9	7.00	1.08	-	-	-
Norwood city, Hamilton County	9 271	2.61	0.40	374	996	82.8	2.00	0.49	1 854	94	32.9
Oak Harbor village, Ottawa County	1 158	2.57	0.39	85	184	95.5	2.19	0.49	97	12	16.0
Oak Hill village, Jackson County	688	2.53	0.43	37	97	80.6	2.20	0.48	82	14	14.2
Oakwood village, Cuyahoga County	1 372	2.80	0.42	53	182	92.6	1.74	0.41	143	10	61.4
Oakwood city, Montgomery County	3 622	2.65	0.35	193	486	97.0	1.78	0.35	218	5	4.6
Oakwood village, Paulding County	235	2.68	0.43	4	54	97.9	2.17	0.38	14	6	-
Oberlin city, Lorain County	2 712	2.64	0.37	73	333	97.9	1.93	0.45	497	31	41.0
Obetz village, Franklin County	1 469	2.57	0.43	97	143	84.5	2.73	0.55	85	6	22.8
Octa village, Fayette County	27	2.57	0.41	2	6	66.7	3.33	0.71	2	2	-
Ohio City village, Van Wert County	313	2.53	0.41	16	63	87.2	2.87	0.61	16	2	-
Olde West Chester CDP, Butler County	100	2.67	0.38	-	24	93.7	2.62	0.40	6	-	-
Old Washington village, Guernsey County	118	2.28	0.40	6	29	79.8	3.04	0.56	5	-	-
Olmsted Falls city, Cuyahoga County	3 083	2.66	0.39	279	265	94.9	1.90	0.46	175	6	59.7
Ontario village, Richland County	2 184	2.56	0.39	153	282	94.3	1.96	0.43	287	9	23.7
Orange village, Cuyahoga County	1 170	2.78	0.36	65	135	98.0	2.26	0.40	17	6	4.0
Orangeville village, Trumbull County	73	2.87	0.41	5	18	100.0	1.46	0.29	2	2	15.4
Oregon city, Lucas County	7 706	2.70	0.41	331	1 011	98.1	1.81	0.43	638	72	61.7
Orient village, Pickaway County	99	3.35	0.56	2	13	87.7	1.79	0.28	3	-	-
Orrville city, Wayne County	3 300	2.62	0.39	193	316	94.5	2.44	0.53	529	20	26.3
Orwell village, Ashtabula County	621	2.64	0.43	52	26	67.5	2.00	0.46	129	4	44.4
Osgood village, Darke County	115	2.28	0.36	-	30	98.2	3.50	0.68	2	-	-
Ostrander village, Delaware County	137	2.46	0.38	9	12	97.6	4.64	0.80	5	-	-
Ottawa village, Putnam County	1 780	2.56	0.40	144	182	92.7	2.09	0.49	207	20	30.0
Ottawa Hills village, Lucas County	1 688	2.79	0.33	122	179	94.7	1.96	0.39	49	6	38.6
Ottoville village, Putnam County	347	2.67	0.40	7	74	94.7	1.77	0.40	22	-	-
Otway village, Scioto County	40	2.18	0.39	2	13	85.7	2.00	0.35	5	-	-

Table 24. **Owner and Renter Household Characteristics: 2000**—Con.

[Data based on a sample (except Tables 65-68). For information on confidentiality protection, coverage, sampling error, and nonsampling error, see Appendix G.
For location of definitions, see "How to Use This Census Report"]

State County Place	Occupied housing units	Owner-occupied housing units: Average household size	Occupants per room	Year householder moved into unit: 1999 to March 2000	1969 or earlier	Percent 1 unit, detached or attached	Renter-occupied housing units: Average household size	Occupants per room	Year householder moved into unit: 1999 to March 2000	1969 or earlier	Percent 5 or more units in structure
PLACE—Con.											
Owensville village, Clermont County	363	2.92	0.48	8	36	92.4	1.81	0.47	69	-	60.7
Oxford city, Butler County	5 925	2.39	0.34	204	257	87.1	2.46	0.57	2 580	32	56.3
Painesville city, Lake County	6 520	2.65	0.43	385	511	95.7	2.44	0.58	1 186	26	48.9
Palestine village, Darke County	8	1.50	0.20	-	8	100.0	-	(X)	-	-	(X)
Pandora village, Putnam County	452	2.58	0.38	35	48	90.8	2.13	0.41	12	-	6.7
Park Layne CDP, Clark County	1 588	2.73	0.45	73	278	98.2	3.08	0.63	90	-	32.4
Parma city, Cuyahoga County	35 126	2.51	0.40	1 566	7 816	98.0	2.02	0.47	2 863	245	65.7
Parma Heights city, Cuyahoga County	9 823	2.46	0.39	342	1 631	97.3	1.76	0.45	1 356	68	86.2
Parral village, Tuscarawas County	104	2.30	0.35	9	27	100.0	2.47	0.75	6	-	47.1
Pataskala city, Licking County	3 943	2.69	0.41	506	321	91.1	2.26	0.49	397	6	38.9
Patterson village, Hardin County	63	2.30	0.35	2	22	76.8	2.57	0.46	4	-	-
Paulding village, Paulding County	1 499	2.39	0.37	118	222	95.1	2.56	0.61	114	5	35.9
Payne village, Paulding County	510	2.40	0.39	18	88	93.9	1.99	0.43	61	7	10.5
Peebles village, Adams County	702	2.36	0.39	35	79	90.6	2.54	0.54	137	5	14.7
Pemberville village, Wood County	540	2.64	0.38	31	96	98.4	2.17	0.40	39	-	12.1
Peninsula village, Summit County	212	2.32	0.34	8	35	100.0	2.27	0.42	16	-	6.3
Pepper Pike city, Cuyahoga County	2 203	2.66	0.31	178	322	99.7	1.76	0.40	39	9	58.8
Perry village, Lake County	426	2.87	0.41	28	46	99.2	2.47	0.50	18	3	19.1
Perry Heights CDP, Stark County	3 570	2.58	0.42	195	490	95.6	2.07	0.46	338	21	25.3
Perrysburg city, Wood County	6 611	2.89	0.38	565	436	96.1	1.63	0.42	674	9	61.2
Perrysville village, Ashland County	332	2.54	0.39	8	52	88.6	2.53	0.52	41	2	27.9
Phillipsburg village, Montgomery County	249	2.79	0.43	6	45	98.4	2.11	0.37	34	-	-
Philo village, Muskingum County	275	2.61	0.43	13	58	87.3	3.04	0.59	25	-	-
Pickerington city	3 506	2.96	0.40	331	125	98.2	2.12	0.50	414	-	53.9
Fairfield County (part)	3 499	2.95	0.40	324	125	98.2	2.12	0.50	414	-	53.9
Franklin County (part)	7	4.57	0.91	7	-	100.0	-	(X)	-	-	(X)
Pigeon Creek CDP, Summit County	336	2.66	0.31	15	53	100.0	-	(X)	-	-	(X)
Piketon village, Pike County	702	2.24	0.36	34	56	86.7	2.64	0.60	155	3	43.4
Pioneer village, Williams County	602	2.58	0.39	41	55	91.0	2.06	0.49	91	2	6.6
Piqua city, Miami County	8 238	2.50	0.39	425	1 108	98.1	2.46	0.52	1 296	43	21.5
Pitsburg village, Darke County	109	2.70	0.45	6	-	100.0	4.50	0.89	4	-	-
Plain City village	1 139	2.76	0.43	104	78	94.5	2.18	0.53	162	8	24.4
Madison County (part)	804	2.72	0.43	90	41	97.3	2.16	0.54	127	8	27.5
Union County (part)	335	2.84	0.43	14	37	88.8	2.24	0.49	35	-	14.3
Plainfield village, Coshocton County	62	2.44	0.41	-	14	90.4	2.90	0.48	8	-	-
Pleasant City village, Guernsey County	172	2.76	0.43	14	25	92.1	2.04	0.38	18	2	-
Pleasant Grove CDP, Muskingum County	717	2.46	0.44	25	115	77.8	2.35	0.55	68	-	40.1
Pleasant Hill village, Miami County	423	2.87	0.42	32	52	99.4	1.89	0.41	33	-	-
Pleasant Plain village, Warren County	57	2.59	0.45	2	6	100.0	2.81	0.67	8	-	37.5
Pleasant Run CDP, Hamilton County	1 762	3.09	0.46	130	221	97.0	2.42	0.39	19	-	-
Pleasant Run Farm CDP, Hamilton County	1 658	2.91	0.41	151	26	92.5	2.09	0.45	172	-	87.5
Pleasantville village, Fairfield County	313	3.04	0.46	12	49	93.0	2.36	0.50	56	-	52.2
Plymouth village	678	2.63	0.40	41	73	95.0	2.97	0.56	83	2	14.9
Huron County (part)	323	2.61	0.39	22	37	94.3	2.77	0.56	41	2	25.2
Richland County (part)	355	2.65	0.40	19	36	95.6	3.18	0.56	42	-	3.8
Poland village, Mahoning County	1 086	2.68	0.38	64	160	98.9	1.70	0.34	42	6	32.0
Polk village, Ashland County	125	3.14	0.47	4	24	96.0	2.54	0.51	9	-	-
Pomeroy village, Meigs County	855	2.09	0.33	42	171	86.9	2.67	0.57	154	4	32.0
Portage village, Wood County	156	2.91	0.40	10	22	94.2	1.96	0.45	18	-	9.6
Portage Lakes CDP, Summit County	4 184	2.37	0.38	176	667	96.8	2.16	0.48	357	36	20.0
Port Clinton city, Ottawa County	2 776	2.31	0.36	69	414	89.7	2.15	0.48	304	38	29.0
Port Jefferson village, Shelby County	114	2.74	0.46	6	17	80.4	1.77	0.37	6	2	-
Portsmouth city, Scioto County	9 164	2.20	0.35	374	1 079	95.7	2.14	0.47	1 507	92	34.1
Port Washington village, Tuscarawas County	204	2.67	0.43	22	32	88.4	3.16	0.53	12	2	-
Port William village, Clinton County	93	2.72	0.42	6	12	93.4	2.41	0.44	14	-	-
Potsdam village, Miami County	65	3.04	0.44	7	10	96.3	2.27	0.38	6	-	-
Powell village, Delaware County	1 977	3.19	0.36	448	17	99.5	2.89	0.53	28	6	-
Powhatan Point village, Belmont County	765	2.39	0.41	43	167	91.9	2.00	0.45	95	14	24.8
Proctorville village, Lawrence County	277	2.28	0.40	2	27	87.6	2.15	0.45	48	-	11.4
Prospect village, Marion County	467	2.69	0.39	25	62	98.9	1.82	0.34	25	-	21.7
Put-in-Bay village, Ottawa County	77	2.21	0.32	2	6	100.0	1.19	0.25	6	-	-
Quaker City village, Guernsey County	224	2.63	0.39	16	39	91.7	2.98	0.60	28	4	26.8
Quincy village, Logan County	252	2.85	0.47	10	31	83.4	2.71	0.55	39	5	-
Racine village, Meigs County	301	2.59	0.40	19	41	82.5	2.39	0.46	23	3	15.5
Rarden village, Scioto County	87	3.36	0.51	-	7	94.5	2.34	0.47	4	2	-
Ravenna city, Portage County	5 029	2.69	0.41	226	418	96.0	1.90	0.48	869	33	50.6
Rawson village, Hancock County	164	2.65	0.39	5	15	88.3	3.70	0.61	13	-	-
Rayland village, Jefferson County	181	2.44	0.41	8	50	97.9	2.68	0.54	15	7	-
Reading city, Hamilton County	4 887	2.56	0.41	138	804	96.6	1.81	0.50	854	33	53.9
Reminderville village, Summit County	908	2.56	0.38	41	13	95.3	2.83	0.50	23	-	13.8
Rendville village, Perry County	21	2.47	0.43	2	4	88.2	2.75	0.79	2	-	-
Republic village, Seneca County	222	2.59	0.41	13	63	95.4	2.55	0.46	20	-	-
Reynoldsburg city	12 876	2.65	0.38	887	668	92.7	2.19	0.49	1 886	13	56.6
Fairfield County (part)	-	-	(X)	-	-	(X)	-	(X)	-	-	(X)
Franklin County (part)	10 892	2.56	0.38	619	641	91.6	2.20	0.49	1 729	13	56.0
Licking County (part)	1 984	3.01	0.41	268	27	96.7	2.16	0.54	157	-	66.8
Richfield village, Summit County	1 236	2.59	0.37	49	269	99.5	2.63	0.45	60	-	8.9
Richmond village, Jefferson County	213	2.80	0.47	14	83	90.9	1.76	0.41	16	-	21.1
Richmond Heights city, Cuyahoga County	4 864	2.44	0.35	200	617	99.3	1.83	0.51	769	19	93.1
Richwood village, Union County	853	2.71	0.41	64	85	91.6	2.06	0.44	111	11	20.1
Ridgeway village	114	3.08	0.45	2	17	91.6	2.57	0.46	2	-	-
Hardin County (part)	84	3.13	0.46	2	6	92.4	1.80	0.33	2	-	-
Logan County (part)	30	2.96	0.44	-	11	89.3	4.50	0.75	-	-	-

Table 24. **Owner and Renter Household Characteristics: 2000**—Con.

[Data based on a sample (except Tables 65-68). For information on confidentiality protection, coverage, sampling error, and nonsampling error, see Appendix G.
For location of definitions, see "How to Use This Census Report"]

State County Place	Occupied housing units	Owner-occupied housing units: Average household size	Occupants per room	Year householder moved into unit: 1999 to March 2000	1969 or earlier	Percent 1 unit, detached or attached	Renter-occupied housing units: Average household size	Occupants per room	Year householder moved into unit: 1999 to March 2000	1969 or earlier	Percent 5 or more units in structure
PLACE—Con.											
Rio Grande village, Gallia County	228	2.80	0.44	9	11	90.1	2.03	0.47	87	-	50.3
Ripley village, Brown County	748	2.50	0.40	30	94	82.9	2.03	0.47	98	11	26.1
Risingsun village, Wood County	233	2.51	0.38	15	44	96.0	3.16	0.55	20	-	12.1
Rittman city	2 407	2.62	0.42	182	289	97.0	2.49	0.55	244	18	21.3
Medina County (part)	32	4.84	0.58	-	-	100.0	3.54	0.63	8	-	-
Wayne County (part)	2 375	2.59	0.42	182	289	97.0	2.47	0.55	236	18	21.7
Riverlea village, Franklin County	233	2.21	0.31	21	48	100.0	1.50	0.31	11	-	20.0
Riverside city, Montgomery County	9 864	2.47	0.41	428	1 670	91.6	2.26	0.52	1 279	124	33.9
Roaming Shores village, Ashtabula County	482	2.54	0.38	57	2	99.6	3.29	0.61	10	-	9.7
Rochester village, Lorain County	70	2.96	0.45	4	9	100.0	2.67	0.43	-	2	-
Rock Creek village, Ashtabula County	195	2.85	0.40	6	35	94.8	3.61	0.55	14	-	-
Rockford village, Mercer County	452	2.66	0.41	26	65	92.5	1.73	0.36	49	9	26.7
Rocky Ridge village, Ottawa County	130	3.11	0.48	9	23	86.5	2.56	0.52	7	-	-
Rocky River city, Cuyahoga County	9 709	2.35	0.35	563	972	83.8	1.52	0.37	899	39	77.1
Rogers village, Columbiana County	93	2.92	0.52	6	21	73.3	2.06	0.44	9	-	-
Rome village, Adams County	45	2.72	0.55	2	3	51.7	2.50	0.47	4	-	-
Rosemount CDP, Scioto County	838	2.34	0.37	18	190	97.7	2.52	0.50	71	8	6.0
Roseville village	724	2.72	0.48	39	105	89.4	2.63	0.58	118	8	40.8
Muskingum County (part)	297	2.64	0.46	14	54	85.0	2.43	0.54	44	4	17.6
Perry County (part)	427	2.79	0.49	25	51	93.0	2.73	0.60	74	4	53.3
Ross CDP, Butler County	690	2.57	0.42	45	97	94.0	2.92	0.63	61	6	11.8
Rossburg village, Darke County	90	2.61	0.45	2	21	100.0	1.65	0.31	12	-	-
Rossford city, Wood County	2 630	2.68	0.41	154	484	99.0	1.72	0.41	316	5	64.1
Roswell village, Tuscarawas County	93	2.86	0.51	6	19	86.8	3.88	0.66	-	-	-
Rushsylvania village, Logan County	194	2.54	0.43	12	27	88.7	4.54	0.84	10	-	-
Rushville village, Fairfield County	94	2.95	0.40	9	5	96.8	2.16	0.38	9	-	-
Russells Point village, Logan County	727	2.35	0.41	42	36	86.6	2.09	0.49	124	2	38.2
Russellville village, Brown County	195	2.52	0.42	12	18	91.9	1.89	0.45	20	-	-
Russia village, Shelby County	198	3.00	0.46	10	29	100.0	2.49	0.46	33	4	-
Rutland village, Meigs County	165	2.38	0.38	10	25	79.3	2.60	0.48	6	-	-
Sabina village, Clinton County	1 074	2.54	0.43	85	127	79.0	2.50	0.53	165	4	18.1
St. Bernard city, Hamilton County	2 069	2.63	0.42	56	381	77.1	1.94	0.47	251	31	21.3
St. Clairsville city, Belmont County	2 284	2.33	0.34	66	373	94.8	1.79	0.40	177	17	41.4
St. Henry village, Mercer County	724	3.39	0.51	43	128	97.3	2.13	0.48	54	11	3.3
St. Louisville village, Licking County	118	3.00	0.46	7	21	94.8	2.43	0.44	10	-	4.8
St. Martin village, Brown County	30	2.93	0.42	-	2	92.9	3.00	0.75	2	-	-
St. Marys city, Auglaize County	3 187	2.69	0.42	159	423	97.6	2.23	0.52	438	6	26.0
St. Paris village, Champaign County	794	2.62	0.42	86	73	91.9	2.24	0.50	70	-	31.0
Salem city, Columbiana County	5 081	2.46	0.39	179	687	96.5	2.04	0.48	651	17	32.0
Salesville village, Guernsey County	52	2.78	0.49	5	11	90.2	7.00	1.40	-	-	-
Salineville village, Columbiana County	533	2.70	0.45	27	111	92.3	2.32	0.44	60	6	11.0
Sandusky city, Erie County	11 855	2.48	0.39	546	1 656	88.7	2.12	0.48	2 053	119	33.1
Sandusky South CDP, Erie County	2 202	2.56	0.39	145	366	93.9	2.60	0.49	48	16	18.2
Sarahsville village, Noble County	60	3.46	0.54	-	7	87.0	2.57	0.55	6	-	-
Sardinia village	319	2.74	0.44	14	40	86.6	2.27	0.48	45	2	32.6
Brown County (part)	319	2.74	0.44	14	40	86.6	2.27	0.48	45	2	32.6
Highland County (part)	-	-	(X)	-	-	(X)	-	(X)	-	-	(X)
Savannah village, Ashland County	140	2.75	0.44	10	21	91.3	2.08	0.37	9	6	-
Scio village, Harrison County	367	2.36	0.34	17	58	94.5	1.95	0.43	31	4	37.7
Sciotodale CDP, Scioto County	380	2.76	0.44	13	65	98.5	2.63	0.51	18	4	-
Scott village	120	2.84	0.47	9	17	84.5	1.20	0.27	7	-	-
Paulding County (part)	47	2.57	0.43	6	9	80.9	-	(X)	-	-	(X)
Van Wert County (part)	73	3.03	0.50	3	8	87.3	1.20	0.27	7	-	-
Seaman village, Adams County	410	2.56	0.43	13	36	85.9	2.57	0.52	60	2	9.5
Sebring village, Mahoning County	2 088	2.67	0.45	69	287	96.8	1.72	0.44	208	28	45.6
Senecaville village, Guernsey County	174	2.66	0.46	6	25	88.3	2.80	0.45	16	-	-
Seven Hills city, Cuyahoga County	4 787	2.53	0.37	298	1 300	98.9	2.35	0.40	30	6	12.9
Seven Mile village, Butler County	256	2.74	0.41	17	35	99.0	2.71	0.53	18	-	7.8
Seville village, Medina County	822	2.59	0.41	85	66	95.6	2.24	0.48	49	-	2.4
Shadyside village, Belmont County	1 684	2.01	0.34	35	428	93.6	2.53	0.52	90	60	17.4
Shaker Heights city, Cuyahoga County	12 225	2.69	0.34	622	1 296	85.0	1.83	0.40	1 404	94	61.4
Sharonville city	6 189	2.37	0.36	458	652	86.7	1.79	0.45	971	15	68.8
Butler County (part)	1 024	2.33	0.36	141	41	56.6	1.88	0.44	118	-	75.0
Hamilton County (part)	5 165	2.38	0.36	317	611	93.7	1.78	0.45	853	15	68.0
Shawnee village, Perry County	215	2.98	0.48	17	38	85.9	2.53	0.43	13	2	-
Shawnee Hills village, Delaware County	181	2.32	0.39	8	12	100.0	2.07	0.43	24	-	-
Shawnee Hills CDP, Greene County	804	2.94	0.45	97	23	100.0	3.00	0.49	14	-	-
Sheffield village, Lorain County	1 089	2.89	0.44	158	159	97.3	1.38	0.29	59	10	26.3
Sheffield Lake city, Lorain County	3 498	2.85	0.43	107	373	99.8	1.99	0.45	229	14	45.5
Shelby city, Richland County	4 091	2.57	0.40	207	415	93.1	2.07	0.49	536	46	23.7
Sherrodsville village, Carroll County	120	2.43	0.40	5	23	86.8	2.86	0.52	13	-	-
Sherwood CDP, Hamilton County	1 330	2.95	0.39	118	167	98.8	1.90	0.31	-	11	-
Sherwood village, Defiance County	296	2.64	0.41	11	33	91.1	2.55	0.45	13	2	-
Shiloh CDP, Montgomery County	5 687	2.15	0.32	196	550	95.4	1.66	0.42	885	29	66.2
Shiloh village, Richland County	248	2.64	0.40	17	55	91.8	3.65	0.60	23	-	-
Shreve village, Wayne County	661	2.71	0.44	38	111	89.8	1.86	0.41	66	3	41.2
Sidney city, Shelby County	7 973	2.58	0.41	404	683	93.8	2.39	0.52	1 288	49	25.1
Silver Lake village, Summit County	1 235	2.41	0.33	114	256	87.3	2.92	0.50	8	8	58.8
Silverton city, Hamilton County	2 496	2.29	0.37	55	266	96.7	1.75	0.45	351	22	42.8
Sinking Spring village, Highland County	58	2.85	0.45	2	8	89.1	2.00	0.34	10	-	-
Smithfield village, Jefferson County	354	2.35	0.38	14	75	92.4	2.34	0.48	33	-	32.2
Smithville village, Wayne County	557	2.48	0.39	24	58	96.1	2.38	0.50	67	6	8.2
Solon city, Cuyahoga County	7 554	2.96	0.37	565	802	99.2	2.32	0.46	284	17	59.6

Table 24. **Owner and Renter Household Characteristics: 2000**—Con.

[Data based on a sample (except Tables 65-68). For information on confidentiality protection, coverage, sampling error, and nonsampling error, see Appendix G.
For location of definitions, see "How to Use This Census Report"]

State County Place	Occupied housing units	Owner-occupied housing units: Average household size	Occupants per room	Year householder moved into unit: 1999 to March 2000	1969 or earlier	Percent 1 unit, detached or attached	Renter-occupied housing units: Average household size	Occupants per room	Year householder moved into unit: 1999 to March 2000	1969 or earlier	Percent 5 or more units in structure
PLACE—Con.											
Somerset village, Perry County	613	2.63	0.41	24	80	93.1	1.81	0.47	79	3	44.8
Somerville village, Butler County	98	2.47	0.41	4	19	97.4	5.10	0.99	11	-	-
South Amherst village, Lorain County	687	2.86	0.44	31	161	99.0	2.32	0.46	22	-	2.0
South Bloomfield village, Pickaway County	474	2.60	0.48	34	35	50.7	2.18	0.49	54	8	-
South Canal CDP, Trumbull County	481	2.76	0.45	34	126	97.3	1.46	0.31	13	8	-
South Charleston village, Clark County	724	2.73	0.43	49	75	93.9	2.07	0.43	85	10	31.9
South Euclid city, Cuyahoga County	9 542	2.53	0.38	668	1 434	95.7	2.03	0.42	484	41	44.3
South Lebanon village, Warren County	989	2.54	0.49	68	121	73.0	2.40	0.59	133	8	21.5
South Middletown CDP, Butler County	82	2.19	0.33	-	18	100.0	1.43	0.29	7	-	-
South Point village, Lawrence County	1 489	2.45	0.37	71	239	97.0	2.63	0.55	151	10	8.9
South Russell village, Geauga County	1 364	2.96	0.36	118	105	100.0	2.63	0.40	26	-	18.8
South Salem village, Ross County	77	2.83	0.45	4	18	100.0	3.18	0.53	2	-	-
South Solon village, Madison County	145	2.59	0.43	12	31	90.0	4.00	0.70	9	-	-
South Vienna village, Clark County	173	2.99	0.44	9	33	100.0	2.53	0.54	16	-	38.8
South Webster village, Scioto County	316	2.50	0.40	24	55	92.4	1.97	0.41	31	4	8.9
South Zanesville village, Muskingum County	805	2.67	0.50	77	113	64.4	1.96	0.46	74	-	10.6
Sparta village, Morrow County	79	2.86	0.46	2	8	93.0	2.53	0.47	6	2	-
Spencer village, Medina County	293	2.89	0.45	15	27	96.6	1.80	0.38	39	2	29.5
Spencerville village, Allen County	847	2.49	0.40	60	146	91.6	2.64	0.52	72	2	7.7
Springboro city	4 219	2.91	0.38	514	214	99.8	2.77	0.56	276	16	39.3
Montgomery County (part)	23	3.43	0.55	15	-	100.0	-	(X)	-	-	(X)
Warren County (part)	4 196	2.90	0.38	499	214	99.8	2.77	0.56	276	16	39.3
Springdale city, Hamilton County	4 431	2.64	0.39	159	426	97.6	1.87	0.46	681	15	61.7
Springfield city, Clark County	26 253	2.43	0.39	1 156	2 968	95.6	2.31	0.50	4 552	239	28.5
Spring Valley village, Greene County	191	2.67	0.42	8	30	100.0	2.34	0.45	13	2	-
Stafford village, Monroe County	35	1.86	0.27	-	12	100.0	2.21	0.41	8	-	-
Steubenville city, Jefferson County	8 352	2.36	0.36	325	1 650	97.0	1.97	0.43	1 027	130	31.7
Stockport village, Morgan County	219	2.03	0.33	8	32	86.8	3.12	0.65	37	-	13.3
Stone Creek village, Tuscarawas County	61	2.65	0.39	-	21	92.6	2.43	0.52	2	2	-
Stony Prairie CDP, Sandusky County	348	2.78	0.45	13	82	92.0	1.79	0.36	20	-	-
Stoutsville village, Fairfield County	201	2.74	0.43	14	23	97.6	2.32	0.44	7	5	23.5
Stow city, Summit County	12 317	2.83	0.39	948	964	96.0	1.89	0.44	1 345	37	55.3
Strasburg village, Tuscarawas County	953	2.63	0.41	44	115	94.2	2.03	0.49	112	17	24.7
Stratton village, Jefferson County	143	1.92	0.37	11	32	50.9	2.03	0.41	4	6	-
Streetsboro city, Portage County	4 912	2.69	0.41	433	473	80.4	2.01	0.48	713	12	55.8
Strongsville city, Cuyahoga County	16 204	2.85	0.38	1 140	872	99.6	1.91	0.46	1 021	30	75.1
Struthers city, Mahoning County	4 704	2.65	0.46	175	1 322	97.0	1.94	0.43	277	64	16.6
Stryker village, Williams County	540	2.67	0.42	54	73	90.3	2.13	0.47	50	2	5.1
Sugar Bush Knolls village, Portage County	75	2.79	0.32	2	5	100.0	3.50	0.44	-	-	-
Sugarcreek village, Tuscarawas County	862	2.52	0.38	21	144	99.5	2.59	0.47	74	-	21.4
Sugar Grove village, Fairfield County	154	2.47	0.39	4	28	98.3	3.34	0.65	13	-	-
Summerfield village, Noble County	114	2.72	0.45	8	19	81.5	3.05	0.51	5	-	-
Summerside CDP, Clermont County	2 171	2.67	0.41	144	151	94.0	2.12	0.46	341	-	65.2
Summitville village, Columbiana County	42	1.94	0.32	3	14	90.9	2.78	0.49	-	-	-
Sunbury village, Delaware County	1 023	2.57	0.39	71	91	99.1	2.52	0.52	108	2	28.2
Swanton village	1 237	2.71	0.41	97	191	96.7	2.28	0.47	91	-	9.2
Fulton County (part)	1 228	2.71	0.41	97	191	96.6	2.23	0.46	91	-	9.2
Lucas County (part)	9	2.33	0.29	-	-	100.0	7.67	1.10	-	-	-
Sycamore village, Wyandot County	393	2.40	0.37	15	79	88.5	2.10	0.40	43	2	-
Sylvania city, Lucas County	7 173	2.88	0.39	448	497	93.4	1.73	0.42	641	-	69.7
Syracuse village, Meigs County	377	2.40	0.38	24	57	85.1	2.00	0.44	29	1	24.3
Tallmadge city	6 268	2.75	0.40	385	1 069	98.3	1.83	0.43	403	25	52.8
Portage County (part)	59	3.42	0.46	8	-	100.0	-	(X)	-	-	(X)
Summit County (part)	6 209	2.74	0.40	377	1 069	98.3	1.83	0.43	403	25	52.8
Tarlton village, Pickaway County	99	2.71	0.45	8	24	97.6	3.81	0.69	6	-	-
Terrace Park village, Hamilton County	760	3.05	0.39	67	109	100.0	2.21	0.29	23	5	-
The Plains CDP, Athens County	1 239	2.54	0.44	75	115	73.3	1.86	0.47	296	-	24.3
The Village of Indian Hill city, Hamilton County	2 045	2.90	0.32	155	254	99.8	1.35	0.26	-	-	-
Thornville village, Perry County	299	2.47	0.36	15	46	98.3	3.03	0.52	23	2	8.1
Thurston village, Fairfield County	201	3.02	0.49	12	22	80.4	2.04	0.44	21	2	13.2
Tiffin city, Seneca County	7 356	2.41	0.38	410	1 014	93.2	2.13	0.48	1 159	30	28.6
Tiltonsville village, Jefferson County	602	2.23	0.38	20	161	95.8	2.01	0.43	50	14	16.5
Timberlake village, Lake County	308	2.46	0.35	22	62	99.3	3.06	0.50	5	2	-
Tipp City city, Miami County	3 644	2.71	0.39	317	309	97.8	2.13	0.47	520	8	35.9
Tiro village, Crawford County	102	2.74	0.39	3	10	97.5	2.81	0.50	17	-	-
Toledo city, Lucas County	128 915	2.52	0.40	5 880	16 266	93.6	2.16	0.48	19 619	740	44.1
Tontogany village, Wood County	141	2.67	0.40	6	18	98.0	2.56	0.42	3	3	-
Toronto city, Jefferson County	2 479	2.40	0.39	112	468	90.2	2.14	0.49	232	18	38.8
Tremont City village, Clark County	129	3.14	0.47	2	11	94.0	1.51	0.34	19	-	-
Trenton city, Butler County	3 193	2.73	0.44	319	347	98.5	2.73	0.60	425	12	46.0
Trimble village, Athens County	180	3.14	0.53	15	16	79.5	2.33	0.47	20	-	-
Trotwood city, Montgomery County	11 112	2.53	0.40	407	1 141	95.3	2.22	0.51	1 262	58	49.2
Troy city, Miami County	8 940	2.48	0.39	576	876	98.9	2.31	0.54	1 456	29	27.0
Turpin Hills CDP, Hamilton County	1 767	2.98	0.35	129	127	99.5	1.95	0.47	123	10	87.0
Tuscarawas village, Tuscarawas County	374	2.58	0.44	15	84	87.9	2.49	0.52	33	3	9.0
Twinsburg city, Summit County	6 599	2.77	0.38	596	327	97.2	1.76	0.39	608	9	64.9
Uhrichsville city, Tuscarawas County	2 240	2.88	0.47	129	321	86.1	1.76	0.39	245	12	37.4
Union city	2 061	2.62	0.42	259	186	100.0	2.76	0.51	172	-	22.4
Miami County (part)	6	0.67	0.08	-	6	100.0	-	(X)	-	-	(X)
Montgomery County (part)	2 055	2.62	0.42	259	180	100.0	2.76	0.51	172	-	22.4
Union City village, Darke County	692	2.69	0.46	27	86	98.6	2.15	0.46	160	3	37.3
Uniontown CDP, Stark County	1 131	2.62	0.38	90	114	94.4	2.09	0.44	70	-	-
Unionville Center village, Union County	98	3.23	0.54	5	12	100.0	1.59	0.32	-	6	-
Uniopolis village, Auglaize County	83	2.87	0.50	5	18	100.0	2.50	0.45	4	-	-

Table 24. **Owner and Renter Household Characteristics: 2000**—Con.

[Data based on a sample (except Tables 65-68). For information on confidentiality protection, coverage, sampling error, and nonsampling error, see Appendix G.
For location of definitions, see "How to Use This Census Report"]

State County Place	Occupied housing units	Owner-occupied housing units: Average household size	Occupants per room	Year householder moved into unit: 1999 to March 2000	1969 or earlier	Percent 1 unit, detached or attached	Renter-occupied housing units: Average household size	Occupants per room	Year householder moved into unit: 1999 to March 2000	1969 or earlier	Percent 5 or more units in structure
PLACE—Con.											
University Heights city, Cuyahoga County	5 163	2.56	0.33	310	760	96.8	1.79	0.38	444	19	58.2
Upper Arlington city, Franklin County	13 979	2.50	0.33	745	1 852	96.0	1.87	0.39	956	87	23.1
Upper Sandusky city, Wyandot County	2 770	2.44	0.37	113	288	92.5	2.00	0.46	355	-	24.5
Urbana city, Champaign County	4 869	2.44	0.38	251	547	94.0	2.06	0.47	690	31	27.7
Urbancrest village, Franklin County	315	2.83	0.49	11	37	97.9	2.50	0.62	45	-	75.1
Utica village	815	2.56	0.41	44	108	88.4	2.46	0.52	95	2	10.0
Knox County (part)	-	-	(X)	-	-	(X)	-	(X)	-	-	(X)
Licking County (part)	815	2.56	0.41	44	108	88.4	2.46	0.52	95	2	10.0
Valley Hi village, Logan County	180	2.33	0.48	24	-	11.1	2.62	0.59	37	-	-
Valley View village, Cuyahoga County	771	2.87	0.39	28	150	99.7	2.10	0.38	7	5	-
Valleyview village, Franklin County	256	2.22	0.37	15	66	97.0	3.55	0.65	5	-	-
Van Buren village, Hancock County	114	2.59	0.37	6	26	98.2	5.00	0.63	-	-	-
Vandalia city, Montgomery County	6 278	2.51	0.37	349	605	97.6	1.92	0.47	862	27	41.4
Vanlue village, Hancock County	152	2.68	0.42	8	32	97.4	2.08	0.36	6	-	-
Van Wert city, Van Wert County	4 538	2.38	0.37	274	555	95.1	2.18	0.47	560	34	23.3
Venedocia village, Van Wert County	59	2.85	0.43	3	12	87.0	2.46	0.49	6	-	-
Vermilion city	4 251	2.67	0.41	281	458	98.4	2.08	0.44	388	28	31.8
Erie County (part)	1 984	2.58	0.40	97	312	98.8	1.99	0.40	120	8	30.5
Lorain County (part)	2 267	2.76	0.42	184	146	98.1	2.15	0.47	268	20	32.9
Verona village	156	2.97	0.48	6	16	98.3	2.16	0.52	13	-	-
Montgomery County (part)	18	3.40	0.55	-	2	100.0	2.00	0.33	-	-	-
Preble County (part)	138	2.91	0.47	6	14	98.1	2.18	0.55	13	-	-
Versailles village, Darke County	1 092	2.63	0.40	37	167	96.4	1.66	0.40	89	5	22.9
Vienna Center CDP, Trumbull County	402	2.82	0.44	48	82	98.3	4.08	0.78	14	-	-
Vinton village, Gallia County	131	2.58	0.39	2	23	88.2	2.69	0.58	9	-	6.9
Wadsworth city, Medina County	7 290	2.71	0.41	389	831	96.8	2.00	0.46	757	53	27.5
Waite Hill village, Lake County	183	2.48	0.29	7	37	100.0	2.38	0.33	4	2	-
Wakeman village, Huron County	360	2.78	0.41	24	55	94.4	2.33	0.55	41	6	-
Walbridge village, Wood County	1 063	2.43	0.39	14	259	96.1	2.46	0.61	115	5	49.8
Waldo village, Marion County	149	2.18	0.32	10	16	94.8	2.56	0.53	13	-	-
Walton Hills village, Cuyahoga County	895	2.58	0.37	33	218	100.0	0.71	0.10	-	-	-
Wapakoneta city, Auglaize County	3 776	2.43	0.39	320	426	90.0	2.41	0.54	469	9	33.9
Warren city, Trumbull County	19 300	2.38	0.38	736	3 023	97.2	2.35	0.51	2 870	143	33.5
Warrensville Heights city, Cuyahoga County	6 330	2.50	0.42	105	620	95.7	2.22	0.49	797	39	85.4
Warsaw village, Coshocton County	307	2.83	0.44	29	31	78.3	1.79	0.38	30	3	38.9
Washington city, Fayette County	5 498	2.48	0.39	208	599	96.9	2.19	0.49	822	40	17.7
Washingtonville village	317	2.24	0.37	4	51	92.5	2.76	0.57	41	2	29.3
Columbiana County (part)	172	2.35	0.39	2	37	88.8	3.16	0.60	16	-	-
Mahoning County (part)	145	2.09	0.35	2	14	97.6	2.38	0.54	25	2	56.7
Waterville village, Lucas County	1 716	2.82	0.39	126	127	99.4	1.72	0.40	102	9	21.4
Wauseon city, Fulton County	2 686	2.81	0.43	136	213	87.9	2.04	0.47	324	-	32.0
Waverly City city, Pike County	2 044	2.38	0.39	88	235	97.7	2.07	0.46	296	28	24.9
Wayne village, Wood County	315	2.72	0.41	10	53	97.9	2.80	0.53	26	3	-
Wayne Lakes village, Darke County	285	2.31	0.39	25	8	99.2	3.24	0.71	15	-	-
Waynesburg village, Stark County	389	2.50	0.37	19	116	95.1	2.91	0.56	29	2	3.8
Waynesfield village, Auglaize County	306	2.57	0.42	16	38	90.3	2.56	0.54	28	-	-
Waynesville village, Warren County	1 018	2.79	0.42	76	84	97.0	1.96	0.44	105	2	21.4
Wellington village, Lorain County	1 769	2.87	0.45	93	217	93.8	1.89	0.43	262	29	30.0
Wellston city, Jackson County	2 379	2.56	0.42	97	366	84.6	2.44	0.53	260	8	34.9
Wellsville village, Columbiana County	1 677	2.64	0.44	98	287	89.7	2.10	0.44	221	24	16.6
West Alexandria village, Preble County	596	2.85	0.44	31	95	98.9	1.81	0.38	86	11	10.7
West Carrollton City city, Montgomery County	6 222	2.26	0.37	330	506	86.4	2.21	0.53	1 247	-	61.6
West Elkton village, Preble County	73	2.90	0.45	4	18	93.4	4.67	0.82	3	-	-
Westerville city	12 673	2.84	0.37	901	690	96.7	2.02	0.46	934	15	50.8
Delaware County (part)	1 871	3.14	0.38	237	17	98.6	2.22	0.44	118	-	50.0
Franklin County (part)	10 802	2.78	0.37	664	673	96.4	2.01	0.46	816	15	50.8
West Farmington village, Trumbull County	188	2.41	0.36	12	36	95.9	2.93	0.57	16	-	-
Westfield Center village, Medina County	404	2.69	0.36	38	36	99.2	2.14	0.39	19	-	11.9
West Hill CDP, Trumbull County	1 055	2.43	0.41	66	197	92.2	2.01	0.45	114	8	28.2
West Jefferson village, Madison County	1 601	2.59	0.42	73	274	96.3	2.60	0.55	162	14	16.9
West Lafayette village, Coshocton County	910	2.57	0.45	41	102	71.3	2.15	0.45	132	-	32.0
Westlake city, Cuyahoga County	12 867	2.62	0.36	976	902	87.6	1.66	0.41	1 315	28	81.1
West Leipsic village, Putnam County	99	2.41	0.40	8	24	90.2	3.53	0.61	3	-	-
West Liberty village, Logan County	659	2.55	0.38	33	85	97.1	1.79	0.38	73	-	16.1
West Manchester village, Preble County	162	2.54	0.36	15	40	100.0	2.38	0.41	14	-	5.1
West Mansfield village, Logan County	289	2.34	0.32	16	45	92.0	2.90	0.55	6	6	-
West Millgrove village, Wood County	28	2.65	0.42	5	2	90.0	6.25	1.04	4	-	-
West Milton village, Miami County	1 837	2.52	0.41	136	123	97.5	2.29	0.51	314	9	26.4
Weston village, Wood County	644	2.78	0.45	61	42	69.5	2.26	0.51	64	3	26.5
West Portsmouth CDP, Scioto County	1 371	2.62	0.48	71	232	86.4	2.29	0.49	162	34	-
West Rushville village, Fairfield County	45	3.21	0.46	-	3	100.0	2.25	0.41	3	4	-
West Salem village, Wayne County	574	2.75	0.47	75	47	66.7	2.23	0.49	54	-	18.4
West Union village, Adams County	1 200	2.03	0.36	16	146	78.2	2.18	0.48	177	-	30.9
West Unity village, Williams County	731	2.69	0.43	36	73	91.1	1.93	0.43	121	-	8.6
Wetherington CDP, Butler County	342	2.99	0.34	85	-	88.7	2.20	0.44	5	-	100.0
Wharton village, Wyandot County	141	2.69	0.40	9	24	99.1	3.18	0.56	11	2	-
Wheelersburg CDP, Scioto County	2 564	2.53	0.39	159	287	91.7	2.26	0.51	346	8	43.4
Whitehall city, Franklin County	8 323	2.38	0.40	235	855	94.3	2.25	0.52	1 432	17	42.7
Whitehouse village, Lucas County	1 032	2.84	0.40	64	79	98.0	1.91	0.46	96	-	32.0
White Oak CDP, Hamilton County	5 321	2.76	0.42	401	793	92.7	1.84	0.47	642	16	66.9
White Oak East CDP, Hamilton County	1 443	2.61	0.40	65	209	94.6	1.67	0.42	117	18	67.9
White Oak West CDP, Hamilton County	1 112	2.76	0.38	83	189	94.6	1.98	0.43	68	-	70.1

Table 24. **Owner and Renter Household Characteristics: 2000**—Con.

[Data based on a sample (except Tables 65-68). For information on confidentiality protection, coverage, sampling error, and nonsampling error, see Appendix G.
For location of definitions, see "How to Use This Census Report"]

State County Place	Occupied housing units	Owner-occupied housing units: Average household size	Occupants per room	Year householder moved into unit: 1999 to March 2000	1969 or earlier	Percent 1 unit, detached or attached	Renter-occupied housing units: Average household size	Occupants per room	Year householder moved into unit: 1999 to March 2000	1969 or earlier	Percent 5 or more units in structure
PLACE—Con.											
Wickliffe city, Lake County	5 604	2.41	0.39	294	1 805	96.8	2.05	0.44	277	19	44.8
Wilberforce CDP, Greene County	145	2.34	0.32	-	36	100.0	2.80	0.56	-	-	-
Wilkesville village, Vinton County	72	2.27	0.35	3	5	81.4	3.00	0.75	-	-	-
Willard city, Huron County	2 544	2.66	0.41	127	231	90.6	2.58	0.61	549	6	24.5
Williamsburg village, Clermont County	917	2.77	0.45	65	92	97.5	2.07	0.51	166	-	48.3
Williamsport village, Pickaway County	356	2.88	0.47	16	46	93.9	2.64	0.50	32	4	11.9
Willoughby city, Lake County	10 272	2.42	0.38	525	1 035	90.0	1.79	0.43	1 399	70	74.2
Willoughby Hills city, Lake County	3 981	2.63	0.37	64	448	98.9	1.64	0.41	585	18	88.8
Willowick city, Lake County	6 134	2.44	0.40	268	1 740	98.5	1.92	0.42	310	30	69.2
Willshire village, Van Wert County	185	2.34	0.38	14	43	91.7	2.66	0.49	14	-	-
Wilmington city, Clinton County	4 874	2.55	0.41	191	341	96.2	2.02	0.48	1 132	24	41.7
Wilmot village, Stark County	119	2.73	0.44	10	10	96.2	3.38	0.59	19	-	-
Wilson village	48	2.48	0.38	2	7	84.8	1.00	0.20	-	-	-
Belmont County (part)	14	2.64	0.44	2	-	64.3	-	(X)	-	-	(X)
Monroe County (part)	34	2.41	0.36	-	7	93.8	1.00	0.20	-	-	-
Winchester village, Adams County	410	2.39	0.36	25	46	85.7	2.56	0.56	61	-	6.6
Windham village, Portage County	963	2.71	0.41	28	70	99.1	3.13	0.69	203	8	74.4
Wintersville village, Jefferson County	1 730	2.38	0.38	17	355	97.4	1.93	0.40	153	-	31.5
Withamsville CDP, Clermont County	1 271	2.66	0.40	46	162	99.0	1.80	0.47	175	-	78.8
Woodbourne-Hyde Park CDP, Montgomery County	2 985	2.54	0.32	203	495	99.1	2.81	0.36	59	9	-
Woodlawn village, Hamilton County	1 256	2.73	0.45	18	244	99.6	1.63	0.42	336	-	77.9
Woodmere village, Cuyahoga County	425	2.67	0.39	2	52	100.0	1.64	0.45	139	2	94.3
Woodsfield village, Monroe County	1 131	2.36	0.36	46	187	92.3	2.02	0.42	160	15	26.9
Woodstock village, Champaign County	102	3.50	0.52	3	9	93.8	2.26	0.36	17	-	-
Woodville village, Sandusky County	793	2.58	0.37	40	128	97.6	2.24	0.48	49	6	24.1
Wooster city, Wayne County	10 107	2.46	0.37	622	719	87.9	2.03	0.48	1 613	30	36.6
Worthington city, Franklin County	5 731	2.55	0.34	402	749	96.6	1.84	0.40	312	8	30.4
Wren village, Van Wert County	87	2.30	0.36	12	14	100.0	1.85	0.41	8	-	-
Wright-Patterson AFB CDP	1 743	3.06	0.48	21	-	32.1	3.64	0.58	819	-	17.7
Greene County (part)	779	3.85	0.51	7	-	100.0	3.61	0.59	390	-	1.1
Montgomery County (part)	964	2.81	0.47	14	-	10.9	3.66	0.57	429	-	31.7
Wyoming city, Hamilton County	3 065	2.81	0.36	210	471	97.5	1.89	0.41	134	9	20.7
Xenia city, Greene County	9 343	2.52	0.42	465	987	97.9	2.56	0.57	1 076	62	32.6
Yankee Lake village, Trumbull County	38	2.40	0.39	-	5	94.3	1.67	0.33	1	-	-
Yellow Springs village, Greene County	1 572	2.28	0.33	78	194	97.6	1.72	0.40	235	11	30.6
Yorkshire village, Darke County	34	2.47	0.35	2	14	100.0	4.75	0.83	-	-	-
Yorkville village	540	2.42	0.41	13	115	96.4	2.02	0.46	79	6	27.8
Belmont County (part)	231	2.53	0.41	2	40	94.4	2.07	0.47	50	2	29.9
Jefferson County (part)	309	2.34	0.41	11	75	97.9	1.98	0.45	29	4	26.3
Youngstown city	32 177	2.44	0.40	1 117	6 770	97.4	2.32	0.48	3 782	405	28.0
Mahoning County (part)	32 177	2.44	0.40	1 117	6 770	97.4	2.32	0.48	3 782	405	28.0
Trumbull County (part)	-	-	(X)	-	-	(X)	-	(X)	-	-	(X)
Zaleski village, Vinton County	152	2.53	0.43	11	21	63.3	2.63	0.53	9	-	-
Zanesfield village, Logan County	93	2.16	0.34	5	20	91.4	2.61	0.49	4	2	-
Zanesville city, Muskingum County	10 654	2.42	0.40	448	1 232	95.9	2.27	0.51	1 856	96	34.7
Zoar village, Tuscarawas County	81	2.35	0.32	2	14	96.9	2.75	0.46	6	2	-

Table 25. **Home Value: 2000**

[Data based on a sample (except Tables 65-68). For information on confidentiality protection, coverage, sampling error, and nonsampling error, see Appendix G.
For location of definitions, see "How to Use This Census Report"]

State County County Subdivision Place	Specified owner-occupied housing units	Value of home							
		Less than $50,000	$50,000 to $99,999	$100,000 to $149,999	$150,000 to $199,999	$200,000 to $299,999	$300,000 to $499,999	$500,000 or more	Median (dollars)
The State	**2 613 123**	**221 166**	**1 025 855**	**730 803**	**336 163**	**204 386**	**72 753**	**21 997**	**103 700**
Adams County	4 145	1 098	2 239	567	167	65	3	6	67 400
Bratton township	143	23	95	19	-	6	-	-	66 500
Brush Creek township	131	59	66	6	-	-	-	-	60 100
Franklin township	154	60	58	23	13	-	-	-	58 100
Green township	83	36	33	8	1	5	-	-	61 600
Rome village	14	5	9	-	-	-	-	-	70 000
Jefferson township	108	77	25	6	-	-	-	-	44 700
Liberty township	211	11	162	24	14	-	-	-	76 800
West Union village (part)	-	-	-	-	-	-	-	-	-
Manchester township	437	190	193	35	8	4	3	4	55 200
Manchester village (part)	408	175	181	33	8	4	3	4	55 900
Meigs township	614	182	338	61	26	5	-	2	66 100
Peebles village	355	146	175	27	3	4	-	-	55 800
Monroe township	108	12	75	21	-	-	-	-	70 000
Oliver township	163	22	75	51	15	-	-	-	87 700
Scott township	343	80	198	45	18	2	-	-	70 300
Seaman village	216	49	125	33	7	2	-	-	68 700
Sprigg township	278	81	125	43	29	-	-	-	65 900
Manchester village (part)	-	-	-	-	-	-	-	-	-
Tiffin township	822	178	449	132	32	31	-	-	67 000
West Union village (part)	496	112	271	73	32	8	-	-	63 500
Wayne township	196	31	131	33	-	1	-	-	73 400
Cherry Fork village	17	8	9	-	-	-	-	-	61 300
Winchester township	354	56	216	60	11	11	-	-	77 800
Winchester village	208	45	139	20	2	2	-	-	70 600
Allen County	25 032	4 845	11 863	5 429	1 853	681	308	53	81 800
Amanda township	471	14	226	106	92	26	-	7	99 300
American township	3 656	200	1 899	1 154	233	128	31	11	95 400
Elida village	586	23	271	156	108	22	6	-	99 700
Auglaize township	645	68	344	159	53	14	7	-	87 800
Harrod village	139	31	90	18	-	-	-	-	70 400
Bath township	2 482	289	969	865	237	84	38	-	99 400
Jackson township	613	34	256	203	90	25	5	-	102 800
Lafayette village	99	21	73	2	-	3	-	-	70 500
Lima city	8 268	3 470	4 052	413	273	47	7	6	55 500
Marion township	1 752	201	956	407	101	50	37	-	85 600
Delphos city (part)	1 041	142	683	186	21	9	-	-	77 000
Monroe township	522	59	238	155	61	9	-	-	92 200
Cairo village	154	21	109	22	2	-	-	-	73 100
Perry township	712	133	389	150	27	9	-	4	75 000
Richland township	1 351	135	452	511	176	60	11	6	107 200
Beaverdam village	105	46	51	8	-	-	-	-	54 600
Bluffton village (part)	803	69	296	264	115	53	6	-	105 300
Shawnee township	3 492	64	1 455	1 103	465	214	172	19	108 400
Fort Shawnee village	1 085	34	683	326	35	7	-	-	89 300
Spencer township	768	155	482	100	21	10	-	-	72 100
Spencerville village	571	132	377	51	9	2	-	-	67 200
Sugar Creek township	300	23	145	103	24	5	-	-	96 200
Ashland County	11 086	820	5 275	3 351	1 059	461	101	19	95 900
Ashland city	4 539	387	2 420	1 190	349	153	33	7	88 900
Clear Creek township	370	43	170	110	26	15	-	6	94 900
Bailey Lakes village	94	8	47	33	2	-	-	4	96 000
Savannah village	85	11	58	12	4	-	-	-	77 800
Green township	889	143	555	133	37	17	4	-	76 800
Loudonville village (part)	402	46	307	38	11	-	-	-	73 300
Perrysville village	195	48	132	13	2	-	-	-	63 000
Hanover township	454	61	249	81	46	11	-	6	86 300
Loudonville village (part)	337	42	216	46	28	5	-	-	81 400
Jackson township	756	12	307	325	76	36	-	-	107 100
Polk village	80	7	62	11	-	-	-	-	74 000
Lake township	76	7	20	22	27	-	-	-	112 500
Mifflin township	300	15	139	113	17	16	-	-	99 100
Mifflin village	34	7	25	2	-	-	-	-	70 000
Milton township	598	-	215	266	80	26	11	-	114 500
Mohican township	349	16	170	121	23	19	-	-	97 500
Jeromesville village	129	9	100	17	3	-	-	-	83 800
Montgomery township	718	32	172	301	127	64	22	-	130 200
Orange township	512	30	239	166	53	15	9	-	97 000
Perry township	324	-	173	124	15	12	-	-	98 100
Ruggles township	192	14	84	37	33	24	-	-	99 500
Sullivan township	289	16	90	132	42	9	-	-	110 200
Troy township	248	-	106	69	41	20	12	-	114 100
Vermillion township	472	44	166	161	67	24	10	-	106 400
Hayesville village	113	34	48	22	7	2	-	-	82 400
Ashtabula County	21 616	2 747	11 355	4 803	1 742	743	172	54	85 300
Andover township	461	55	256	129	9	12	-	-	79 400
Andover village	240	38	155	40	7	-	-	-	70 000
Ashtabula township	4 641	1 152	2 769	544	127	35	8	6	68 100
Ashtabula city (part)	2 882	934	1 628	228	64	20	8	-	60 200
Edgewood CDP	1 295	166	868	197	43	15	-	6	77 900
Austinburg township	557	33	198	185	86	46	9	-	109 200
Cherry Valley township	77	-	46	23	-	-	8	-	92 500
Colebrook township	111	15	53	37	-	6	-	-	94 300
Conneaut city	3 087	575	1 836	469	145	49	13	-	70 800
Denmark township	84	13	44	11	16	-	-	-	89 400
Dorset township	118	8	76	15	-	19	-	-	82 900
Geneva township	2 444	234	1 361	566	207	52	16	8	88 700
Geneva city	1 468	107	896	335	109	21	-	-	88 500
Geneva-on-the-Lake village	201	43	91	44	19	2	2	-	79 000
Harpersfield township	585	-	189	199	116	66	9	6	132 000
Hartsgrove township	241	22	111	88	20	-	-	-	96 800
Jefferson township	1 043	34	474	333	153	25	8	16	102 000
Jefferson village	677	30	335	165	106	25	-	16	93 800
Kingsville township	403	23	178	133	29	40	-	-	100 200

Table 25. **Home Value: 2000**—Con.

[Data based on a sample (except Tables 65-68). For information on confidentiality protection, coverage, sampling error, and nonsampling error, see Appendix G. For location of definitions, see "How to Use This Census Report"]

State County County Subdivision Place	Specified owner-occupied housing units	Value of home							
		Less than $50,000	$50,000 to $99,999	$100,000 to $149,999	$150,000 to $199,999	$200,000 to $299,999	$300,000 to $499,999	$500,000 or more	Median (dollars)
Ashtabula County—Con.									
Lenox township	212	18	49	114	24	-	7	-	113 700
Monroe township	278	80	76	100	22	-	-	-	86 700
Morgan township	496	19	211	142	69	51	4	-	105 700
Roaming Shores village (part)	220	2	40	77	56	41	4	-	143 600
Rock Creek village	141	17	101	20	3	-	-	-	78 300
New Lyme township	147	24	65	41	15	2	-	-	79 800
North Kingsville village	759	58	297	260	100	40	4	-	104 200
Orwell township	447	31	201	168	35	6	6	-	98 900
Orwell village	247	22	114	77	28	2	4	-	97 000
Pierpont township	179	27	117	23	12	-	-	-	84 200
Plymouth township	539	30	283	153	61	12	-	-	92 600
Richmond township	135	47	36	25	27	-	-	-	86 600
Rome township	400	2	153	101	64	59	20	1	125 400
Roaming Shores village (part)	218	2	52	56	55	49	3	1	149 100
Saybrook township	3 088	145	1 811	620	289	169	54	-	88 300
Ashtabula city (part)	1 359	65	865	280	100	44	5	-	83 000
Sheffield township	195	20	88	42	25	20	-	-	95 800
Trumbull township	280	-	49	134	68	23	6	-	138 100
Wayne township	76	-	55	21	-	-	-	-	80 600
Williamsfield township	254	68	116	64	6	-	-	-	76 200
Windsor township	279	14	157	63	17	11	-	17	92 100
Athens County	8 218	1 813	3 521	1 847	617	299	97	24	84 300
Alexander township	422	22	187	158	23	32	-	-	100 600
Albany village (part)	5	-	-	4	1	-	-	-	131 300
Ames township	144	40	73	24	7	-	-	-	73 800
Amesville village	45	16	27	2	-	-	-	-	70 900
Athens township	2 845	168	1 038	900	419	216	80	24	110 500
Athens city (part)	1 614	86	554	542	271	118	19	24	113 600
The Plains CDP (part)	288	23	142	107	8	8	-	-	88 400
Bern township	18	13	5	-	-	-	-	-	43 300
Canaan township	179	26	66	53	22	6	6	-	98 300
Athens city (part)	6	-	-	-	-	6	-	-	225 000
Carthage township	106	36	45	16	9	-	-	-	58 500
Dover township	703	196	310	163	17	17	-	-	72 700
Chauncey village	215	104	99	12	-	-	-	-	50 900
The Plains CDP (part)	172	15	33	90	17	17	-	-	128 700
Lee township	490	41	259	145	35	10	-	-	93 400
Albany village (part)	203	17	130	54	2	-	-	-	89 400
Lodi township	124	30	47	42	-	5	-	-	84 800
Rome township	198	56	112	17	13	-	-	-	71 100
Trimble township	946	540	345	44	17	-	-	-	45 800
Glouster village	453	266	172	15	-	-	-	-	44 600
Jacksonville village	131	82	45	4	-	-	-	-	43 700
Trimble village	95	65	30	-	-	-	-	-	42 000
Troy township	439	107	281	20	19	7	5	-	68 900
Coolville village	136	38	83	9	6	-	-	-	62 100
Waterloo township	390	143	144	88	11	4	-	-	68 000
York township	1 214	395	609	177	25	2	6	-	65 500
Buchtel village (part)	105	26	70	7	2	-	-	-	67 400
Nelsonville city	795	297	375	99	16	2	6	-	61 300
Auglaize County	11 191	950	5 716	2 749	1 200	447	100	29	90 600
Clay township	136	7	97	12	8	-	6	6	83 100
Duchouquet township	3 542	318	2 097	751	300	69	7	-	84 200
Cridersville village	441	56	321	47	17	-	-	-	74 500
Wapakoneta city (part)	2 293	222	1 480	364	180	47	-	-	78 900
German township	967	11	437	267	161	79	12	-	104 800
New Bremen village (part)	792	8	394	194	125	63	8	-	99 500
Goshen township	136	30	77	18	7	4	-	-	78 800
Jackson township	970	19	265	363	182	112	25	4	125 000
Minster village	814	19	226	317	151	85	16	-	121 700
New Bremen village (part)	-	-	-	-	-	-	-	-	-
Logan township	256	48	110	78	20	-	-	-	82 800
Buckland village	83	32	49	2	-	-	-	-	57 900
Moulton township	367	-	93	162	50	62	-	-	123 100
Wapakoneta city (part)	13	-	-	-	6	7	-	-	203 600
Noble township	329	5	117	85	94	21	7	-	118 600
St. Marys city (part)	50	-	19	-	20	11	-	-	161 500
Pusheta township	236	7	80	71	49	15	14	-	114 600
Wapakoneta city (part)	14	-	-	7	-	-	7	-	212 500
St. Marys township	2 931	366	1 677	582	215	45	29	17	83 100
St. Marys city (part)	2 104	325	1 353	322	90	6	-	8	77 200
Salem township	92	13	50	18	-	11	-	-	75 000
Union township	393	41	163	145	29	15	-	-	97 500
Uniopolis village	72	16	51	2	3	-	-	-	60 000
Washington township	473	19	256	142	48	6	-	2	90 100
New Knoxville village	245	16	160	56	9	4	-	-	82 400
Wayne township	363	66	197	55	37	8	-	-	74 600
Waynesfield village	205	58	125	16	6	-	-	-	64 100
Belmont County	16 897	5 811	7 756	2 133	687	420	53	37	64 600
Colerain township	1 308	355	631	224	59	39	-	-	74 700
Flushing township	505	266	209	24	2	4	-	-	48 300
Flushing village	247	105	132	8	-	2	-	-	53 100
Holloway village	98	84	14	-	-	-	-	-	30 000
Goshen township	672	242	333	79	8	10	-	-	62 700
Belmont village	142	91	47	4	-	-	-	-	41 300
Bethesda village	318	87	184	41	4	2	-	-	66 400
Kirkwood township	63	63	-	-	-	-	-	-	40 700
Fairview village (part)	-	-	-	-	-	-	-	-	-
Mead township	1 598	414	972	194	10	8	-	-	66 000
Shadyside village (part)	1 086	287	710	89	-	-	-	-	65 400
Pease township	3 993	1 863	1 837	217	72	4	-	-	52 200
Bridgeport village	575	377	185	9	-	4	-	-	39 400
Brookside village	207	45	137	18	7	-	-	-	64 800
Martins Ferry city	1 844	845	881	92	26	-	-	-	52 800
Yorkville village (part)	136	37	92	3	4	-	-	-	57 600

Table 25. **Home Value: 2000**—Con.

[Data based on a sample (except Tables 65-68). For information on confidentiality protection, coverage, sampling error, and nonsampling error, see Appendix G. For location of definitions, see "How to Use This Census Report"]

State County County Subdivision Place	Specified owner-occupied housing units	Value of home							
		Less than $50,000	$50,000 to $99,999	$100,000 to $149,999	$150,000 to $199,999	$200,000 to $299,999	$300,000 to $499,999	$500,000 or more	Median (dollars)
Belmont County—Con.									
Pultney township	2 270	983	943	233	76	28	-	7	58 000
Bellaire city	997	615	343	29	-	10	-	-	44 100
Neffs CDP	318	160	109	45	4	-	-	-	49 700
Shadyside village (part)	15	-	15	-	-	-	-	-	69 400
Richland township	2 951	325	1 123	793	356	291	41	22	101 500
St. Clairsville city	1 477	102	603	361	232	130	41	8	104 000
Smith township	206	75	98	19	-	14	-	-	80 200
Somerset township	167	82	77	8	-	-	-	-	62 500
Union township	494	105	186	130	40	13	12	8	79 600
Morristown village	92	17	56	17	2	-	-	-	71 800
Warren township	1 431	553	748	85	37	8	-	-	57 900
Barnesville village	1 056	512	511	25	-	8	-	-	50 900
Washington township	76	24	52	-	-	-	-	-	72 300
Wayne township	89	32	36	21	-	-	-	-	72 500
Wilson village (part)	9	2	3	4	-	-	-	-	97 500
Wheeling township	392	179	148	47	18	-	-	-	54 000
York township	682	250	363	59	9	1	-	-	61 500
Powhatan Point village	475	209	232	31	2	1	-	-	55 300
Brown County	7 478	595	4 022	1 917	649	270	23	2	89 900
Byrd township	113	17	76	13	-	7	-	-	69 100
Clark township	545	39	320	119	37	30	-	-	88 700
Hamersville village	113	17	81	5	8	2	-	-	76 900
Eagle township	161	7	100	54	-	-	-	-	90 900
Franklin township	338	18	178	107	26	9	-	-	94 800
Georgetown village (part)	5	-	5	-	-	-	-	-	95 000
Green township	476	78	246	89	45	18	-	-	85 100
Mount Orab village (part)	155	36	94	21	2	2	-	-	75 400
Huntington township	340	20	202	93	23	2	-	-	84 900
Aberdeen village	249	19	130	80	18	2	-	-	88 300
Jackson township	229	22	87	77	34	9	-	-	103 400
Jefferson township	225	41	150	22	6	6	-	-	70 300
Russellville village	133	30	91	12	-	-	-	-	68 600
Lewis township	339	18	180	97	33	11	-	-	89 900
Higginsport village	59	18	35	4	2	-	-	-	70 500
Perry township	1 018	29	434	328	118	89	18	2	105 300
Fayetteville village	93	12	61	20	-	-	-	-	81 500
St. Martin village	18	-	6	8	2	2	-	-	129 200
Pike township	722	47	371	193	84	22	5	-	94 700
Mount Orab village (part)	225	6	114	59	30	11	5	-	98 300
Pleasant township	1 085	93	663	208	98	23	-	-	83 300
Georgetown village (part)	874	80	573	140	66	15	-	-	81 200
Scott township	183	-	73	68	20	22	-	-	112 500
Sterling township	617	-	302	227	73	15	-	-	101 100
Mount Orab village (part)	44	-	13	31	-	-	-	-	107 800
Union township	680	114	421	114	26	5	-	-	80 500
Ripley village	382	82	227	48	20	5	-	-	75 100
Washington township	407	52	219	108	26	2	-	-	84 100
Sardinia village (part)	149	33	99	17	-	-	-	-	65 000
Butler County	77 591	3 105	23 784	26 106	14 905	7 264	2 063	364	123 200
Fairfield city (part)	9 640	53	1 994	5 115	1 699	617	140	22	125 000
Fairfield township	4 495	151	645	1 974	1 292	332	101	-	140 700
Hamilton city	13 881	1 466	8 360	2 665	850	380	123	37	85 100
Hanover township	2 214	44	570	1 052	389	142	17	-	125 100
Millville village (part)	51	3	21	25	2	-	-	-	102 000
Lemon township	2 127	75	579	1 131	289	53	-	-	118 700
Monroe city (part)	1 781	36	339	1 072	281	53	-	-	124 100
South Middletown CDP	75	-	66	9	-	-	-	-	69 400
Liberty township	6 002	47	290	1 620	2 293	1 158	492	102	170 500
Monroe city (part)	263	-	18	227	18	-	-	-	121 800
Madison township	2 093	48	531	969	331	167	29	18	120 500
Middletown city (part)	11 455	834	6 163	2 848	1 048	428	97	37	90 600
Milford township	822	23	198	358	183	41	19	-	122 300
Somerville village	66	23	34	7	-	-	2	-	67 800
Morgan township	1 214	-	190	395	336	251	42	-	153 700
Oxford township	2 180	17	444	783	566	277	75	18	139 000
College Corner village (part)	51	8	43	-	-	-	-	-	75 000
Oxford city	1 652	9	301	638	431	204	54	15	139 400
Reily township	566	26	191	190	102	57	-	-	125 600
Ross township	1 743	35	407	644	389	180	78	10	134 100
Millville village (part)	160	11	47	100	2	-	-	-	108 200
Ross CDP	474	-	236	203	35	-	-	-	100 200
St. Clair township	1 790	191	997	450	113	28	11	-	80 100
New Miami village	586	102	436	39	9	-	-	-	65 000
Seven Mile village (part)	65	2	29	27	5	2	-	-	102 000
Trenton city	2 304	19	739	1 345	174	27	-	-	111 400
Union township	14 009	60	1 190	4 209	4 603	3 007	822	118	165 900
Beckett Ridge CDP	2 272	15	163	622	492	586	383	11	184 100
Olde West Chester CDP	67	-	13	23	26	5	-	-	122 300
Sharonville city (part)	392	8	34	136	51	73	90	-	166 100
Wetherington CDP	284	-	-	-	-	73	110	101	432 800
Wayne township	1 056	16	296	358	248	119	17	2	128 500
Jacksonburg village	15	-	14	1	-	-	-	-	82 500
Seven Mile village (part)	129	9	75	33	10	2	-	-	89 000
Carroll County	5 637	661	2 632	1 445	565	241	77	16	89 700
Augusta township	298	36	157	81	6	12	-	6	82 900
Brown township	1 727	129	798	462	194	107	37	-	95 500
Malvern village	253	37	177	37	-	2	-	-	76 600
Minerva village (part)	395	45	289	48	13	-	-	-	65 000
Center township	1 059	74	536	243	135	44	27	-	92 600
Carrollton village	784	74	448	156	54	35	17	-	86 700
East township	58	-	39	6	13	-	-	-	95 000
Fox township	142	18	78	20	26	-	-	-	85 700
Harrison township	455	14	174	192	45	30	-	-	109 000
Lee township	179	38	100	22	12	7	-	-	72 900
Loudon township	213	102	58	53	-	-	-	-	54 500

Table 25. **Home Value: 2000**—Con.

[Data based on a sample (except Tables 65-68). For information on confidentiality protection, coverage, sampling error, and nonsampling error, see Appendix G. For location of definitions, see "How to Use This Census Report"]

State County County Subdivision Place	Specified owner-occupied housing units	Value of home							
		Less than $50,000	$50,000 to $99,999	$100,000 to $149,999	$150,000 to $199,999	$200,000 to $299,999	$300,000 to $499,999	$500,000 or more	Median (dollars)
Carroll County—Con.									
Monroe township	478	71	210	118	45	27	7	-	86 400
Dellroy village	74	23	49	2	-	-	-	-	64 700
Sherrodsville village (part)	10	2	8	-	-	-	-	-	75 000
Orange township	286	86	148	27	25	-	-	-	64 100
Leesville village	66	33	27	6	-	-	-	-	50 000
Sherrodsville village (part)	67	30	31	4	2	-	-	-	55 000
Perry township	144	18	111	12	3	-	-	-	73 000
Rose township	262	39	90	110	15	6	-	2	100 800
Magnolia village (part)	67	4	47	16	-	-	-	-	82 500
Union township	206	17	105	42	28	-	6	8	87 200
Washington township	130	19	28	57	18	8	-	-	115 000
Champaign County	8 688	615	4 187	2 560	884	392	32	18	95 500
Adams township	202	9	121	47	21	4	-	-	91 900
Concord township	290	18	67	101	84	20	-	-	131 700
Goshen township	848	94	406	249	78	18	3	-	88 200
Mechanicsburg village	431	66	298	53	14	-	-	-	77 500
Harrison township	174	8	30	107	29	-	-	-	120 800
Jackson township	560	57	243	145	88	27	-	-	96 700
Christiansburg village	161	31	116	14	-	-	-	-	72 400
St. Paris village (part)	74	12	59	3	-	-	-	-	71 900
Johnson township	814	55	459	228	61	2	9	-	88 300
St. Paris village (part)	459	37	315	97	6	2	2	-	82 500
Mad River township	608	27	195	212	117	57	-	-	116 700
Rush township	577	36	355	146	28	2	8	2	90 200
North Lewisburg village	334	29	217	78	8	2	-	-	87 100
Woodstock village	56	4	44	8	-	-	-	-	79 200
Salem township	494	3	190	173	84	35	-	9	112 400
Urbana city (part)	8	-	-	8	-	-	-	-	112 500
Union township	395	16	117	176	38	41	-	7	123 700
Mutual village	33	4	21	5	2	-	-	1	85 800
Urbana township	3 372	274	1 849	838	239	160	12	-	88 800
Urbana city (part)	2 714	253	1 655	535	128	131	12	-	84 600
Wayne township	354	18	155	138	17	26	-	-	101 200
Clark County	35 425	3 406	17 795	9 172	3 237	1 400	335	80	90 500
Bethel township	5 017	188	3 220	983	395	207	17	7	86 700
Crystal Lakes CDP	401	55	325	9	12	-	-	-	70 100
Donnelsville village	63	4	30	18	8	3	-	-	98 200
New Carlisle city	1 515	66	1 100	310	25	7	-	7	84 500
Park Layne CDP	1 242	9	1 179	48	6	-	-	-	77 800
German township	1 690	22	656	618	231	121	42	-	113 200
Lawrenceville village	61	-	34	21	6	-	-	-	93 000
Tremont City village	77	2	59	13	3	-	-	-	80 300
Green township	777	29	234	378	93	34	9	-	115 700
Clifton village (part)	16	2	11	-	-	-	3	-	82 900
Harmony township	835	69	299	332	109	26	-	-	109 500
South Vienna village	124	12	70	36	2	4	-	-	92 900
Madison township	660	62	358	153	78	9	-	-	90 500
South Charleston village	431	33	275	102	18	3	-	-	85 100
Mad River township	3 441	52	1 101	1 448	531	290	19	-	116 000
Enon village	853	16	206	392	182	57	-	-	125 700
Green Meadows CDP	689	-	401	283	5	-	-	-	96 600
Holiday Valley CDP	528	12	182	216	83	35	-	-	111 100
Moorefield township	3 633	36	1 349	1 700	361	112	52	23	108 500
Northridge CDP	2 228	16	903	1 148	111	42	8	-	105 200
Pike township	862	24	271	260	201	100	6	-	123 100
North Hampton village	36	-	26	10	-	-	-	-	90 000
Pleasant township	680	11	213	310	109	32	-	5	119 300
Catawba village	58	3	47	8	-	-	-	-	73 000
Springfield city	14 056	2 711	8 621	1 743	580	248	108	45	69 600
Springfield township	3 774	202	1 473	1 247	549	221	82	-	107 300
Clermont County	40 000	788	12 482	13 417	7 160	4 308	1 636	209	122 900
Batavia township	3 354	62	988	1 349	576	304	68	7	122 100
Amelia village (part)	99	6	46	41	6	-	-	-	91 700
Batavia village	389	28	163	125	45	28	-	-	101 300
Franklin township	541	48	328	117	30	14	4	-	81 300
Chilo village	26	8	11	4	-	3	-	-	63 300
Felicity village	95	20	64	9	-	2	-	-	66 200
Goshen township	2 789	73	1 286	890	367	89	84	-	101 600
Jackson township	582	31	280	139	92	27	13	-	97 700
Loveland city (part)	460	7	119	168	59	51	56	-	126 800
Miami township	9 910	63	1 838	2 927	2 312	1 745	931	94	152 500
Day Heights CDP	950	6	297	381	235	15	16	-	119 200
Mount Repose CDP	1 273	-	344	677	212	25	8	7	116 500
Mulberry CDP	755	7	267	143	214	99	25	-	129 400
Milford city (part)	1 168	39	400	278	335	113	-	3	117 600
Monroe township	1 250	31	464	389	200	118	24	24	118 100
Ohio township	761	61	267	207	103	97	19	7	109 900
New Richmond village (part)	356	47	136	85	31	52	5	-	96 200
Pierce township	3 070	16	581	1 174	570	452	239	38	139 200
Amelia village (part)	435	16	97	318	-	4	-	-	113 200
New Richmond village (part)	-	-	-	-	-	-	-	-	-
Withamsville CDP (part)	101	-	9	82	10	-	-	-	127 000
Stonelick township	1 349	68	466	398	261	138	16	2	113 500
Owensville village	133	8	82	26	11	4	-	2	91 300
Tate township	2 099	110	937	744	201	88	12	7	100 200
Bethel village	481	32	300	120	25	4	-	-	86 200
Union township	10 227	82	3 427	3 907	1 716	934	139	22	117 800
Mount Carmel CDP	999	-	627	254	82	36	-	-	93 700
Summerside CDP	1 306	9	540	551	174	32	-	-	107 300
Withamsville CDP (part)	679	20	241	318	88	12	-	-	109 800
Washington township	320	21	205	69	16	5	4	-	90 000
Moscow village	69	7	50	6	4	-	2	-	79 700
Neville village	27	5	18	2	-	-	2	-	74 200
Wayne township	961	27	363	311	183	75	2	-	115 600

Table 25. **Home Value: 2000**—Con.

[Data based on a sample (except Tables 65-68). For information on confidentiality protection, coverage, sampling error, and nonsampling error, see Appendix G. For location of definitions, see "How to Use This Census Report"]

State County County Subdivision Place	Specified owner-occupied housing units	Value of home							
		Less than $50,000	$50,000 to $99,999	$100,000 to $149,999	$150,000 to $199,999	$200,000 to $299,999	$300,000 to $499,999	$500,000 or more	Median (dollars)
Clermont County—Con.									
Wayne township—Con.									
Newtonsville village	96	3	63	30	-	-	-	-	91 000
Williamsburg township	1 159	49	533	350	139	58	25	5	99 800
Williamsburg village	529	34	322	144	16	8	-	5	85 800
Clinton County	8 214	471	3 909	2 484	854	409	61	26	96 800
Adams township	394	15	75	165	102	32	5	-	134 900
Chester township	408	10	45	167	136	44	-	6	140 600
Clark township	348	38	167	88	46	5	2	2	87 200
Lynchburg village (part)	-	-	-	-	-	-	-	-	-
Martinsville village	102	17	65	18	2	-	-	-	76 000
Green township	478	36	292	103	45	2	-	-	83 700
New Vienna village	228	28	174	22	2	2	-	-	71 800
Jefferson township	252	52	125	51	22	2	-	-	83 100
Midland village	66	20	44	2	-	-	-	-	60 000
Liberty township	182	23	77	63	19	-	-	-	97 200
Port William village	51	10	37	4	-	-	-	-	72 100
Marion township	1 272	49	788	343	92	-	-	-	86 500
Blanchester village (part)	964	34	688	194	48	-	-	-	80 100
Richland township	804	91	498	179	21	15	-	-	78 300
Sabina village	530	84	364	78	4	-	-	-	72 600
Union township	3 004	100	1 372	1 015	219	245	43	10	101 200
Wilmington city	2 259	100	1 288	724	97	42	8	-	92 400
Vernon township	514	33	247	128	63	32	11	-	94 400
Clarksville village	110	18	87	5	-	-	-	-	64 600
Washington township	400	24	149	127	75	25	-	-	114 400
Wayne township	80	-	38	35	7	-	-	-	101 900
Wilson township	78	-	36	20	7	7	-	8	112 500
Columbiana County	25 355	5 323	12 460	5 140	1 459	764	173	36	79 800
Butler township	737	30	293	284	83	17	30	-	106 400
Center township	1 336	263	711	323	28	11	-	-	78 500
Lisbon village	703	129	425	144	5	-	-	-	74 300
East Liverpool city	2 897	1 761	954	108	19	44	-	11	41 700
Elkrun township	325	56	151	94	24	-	-	-	90 300
Fairfield township	2 283	131	1 077	656	291	106	22	-	97 500
Columbiana village (part)	1 315	86	668	387	148	20	6	-	92 300
Leetonia village (part)	33	-	27	6	-	-	-	-	78 300
Franklin township	105	10	71	24	-	-	-	-	73 900
Summitville village	30	2	16	12	-	-	-	-	85 700
Hanover township	817	199	347	192	45	34	-	-	83 300
Hanoverton village	133	22	83	26	2	-	-	-	74 400
Knox township	1 125	49	453	409	155	42	17	-	106 500
Liverpool township	1 225	384	559	164	94	24	-	-	68 300
Calcutta CDP (part)	-	-	-	-	-	-	-	-	-
La Croft CDP	409	185	186	13	25	-	-	-	54 000
Madison township	728	123	379	181	15	23	7	-	85 000
Middleton township	624	105	241	184	69	11	14	-	93 600
Rogers village	55	29	23	3	-	-	-	-	49 100
Perry township	4 554	564	2 674	847	229	181	47	12	83 800
Salem city	3 115	503	1 951	411	124	83	31	12	77 100
St. Clair township	2 043	225	1 097	494	152	75	-	-	89 000
Calcutta CDP (part)	882	40	420	289	80	53	-	-	98 100
Glenmoor CDP	616	167	383	44	22	-	-	-	69 000
Salem township	1 352	210	704	316	39	56	21	6	82 200
Leetonia village (part)	563	147	328	83	-	5	-	-	65 600
Washingtonville village (part)	94	28	63	3	-	-	-	-	61 700
Unity township	2 500	249	1 525	492	129	90	8	7	83 000
Columbiana village (part)	-	-	-	-	-	-	-	-	-
East Palestine city	1 373	157	980	152	37	47	-	-	75 900
New Waterford village	300	21	174	102	3	-	-	-	92 200
Washington township	529	268	219	32	10	-	-	-	49 400
Salineville village	344	225	116	3	-	-	-	-	39 000
Wayne township	121	16	56	29	13	-	7	-	84 300
Wellsville village	943	588	325	23	-	7	-	-	42 900
West township	551	55	266	174	40	16	-	-	88 600
Minerva village (part)	-	-	-	-	-	-	-	-	-
Yellow Creek township	560	37	358	114	24	27	-	-	86 700
Coshocton County	7 230	1 301	3 814	1 458	360	255	35	7	79 300
Adams township	64	6	32	10	4	12	-	-	81 400
Bedford township	82	6	20	43	13	-	-	-	127 400
Bethlehem township	307	12	125	130	27	13	-	-	107 000
Clark township	74	26	26	22	-	-	-	-	59 200
Coshocton city	2 982	612	1 536	502	164	151	17	-	77 700
Crawford township	115	-	70	24	9	12	-	-	88 000
Baltic village (part)	-	-	-	-	-	-	-	-	-
Franklin township	327	96	173	50	8	-	-	-	70 900
Conesville village	113	51	56	4	2	-	-	-	54 600
Jackson township	426	27	219	133	17	30	-	-	94 800
Jefferson township	292	55	176	55	3	3	-	-	77 000
Nellie village	38	11	25	2	-	-	-	-	72 700
Warsaw village	160	26	116	15	3	-	-	-	75 500
Keene township	345	13	142	127	45	-	18	-	106 100
Lafayette township	899	135	548	168	41	7	-	-	75 000
West Lafayette village	458	89	330	31	8	-	-	-	69 200
Linton township	111	51	46	14	-	-	-	-	55 000
Plainfield village	45	19	26	-	-	-	-	-	55 000
Mill Creek township	34	-	28	6	-	-	-	-	90 800
Monroe township	47	13	17	12	-	5	-	-	94 600
Newcastle township	100	27	52	15	6	-	-	-	63 200
Oxford township	386	37	300	36	7	6	-	-	80 000
Perry township	45	29	4	6	6	-	-	-	44 600
Pike township	25	-	12	6	-	-	-	7	127 100
Tiverton township	42	30	12	-	-	-	-	-	41 800
Tuscarawas township	256	90	121	34	6	5	-	-	61 600

Table 25. **Home Value: 2000**—Con.

[Data based on a sample (except Tables 65-68). For information on confidentiality protection, coverage, sampling error, and nonsampling error, see Appendix G. For location of definitions, see "How to Use This Census Report"]

State County County Subdivision Place	Specified owner-occupied housing units	Value of home							
		Less than $50,000	$50,000 to $99,999	$100,000 to $149,999	$150,000 to $199,999	$200,000 to $299,999	$300,000 to $499,999	$500,000 or more	Median (dollars)
Coshocton County—Con.									
Virginia township	61	-	41	14	-	6	-	-	77 900
Washington township	68	6	40	22	-	-	-	-	94 500
White Eyes township	142	30	74	29	4	5	-	-	69 100
Crawford County	11 449	1 751	6 721	2 109	628	182	47	11	79 200
Auburn township	193	42	112	28	11	-	-	-	66 600
Tiro village	76	25	49	2	-	-	-	-	58 100
Bucyrus city	3 145	478	1 920	523	164	42	18	-	78 000
Bucyrus township	185	17	73	44	23	22	6	-	102 700
Chatfield township	187	35	95	44	13	-	-	-	77 800
Chatfield village	82	27	48	7	-	-	-	-	63 400
Cranberry township	382	39	228	82	29	4	-	-	82 400
New Washington village	274	39	176	53	6	-	-	-	75 300
Dallas township	113	-	76	31	-	6	-	-	90 700
Galion city	2 912	672	1 893	255	68	12	6	6	70 300
Holmes township	329	19	178	89	25	12	6	-	91 900
Jackson township	1 294	187	901	144	49	13	-	-	73 300
Crestline village (part)	1 197	176	858	119	38	6	-	-	72 200
Jefferson township	495	36	232	179	42	6	-	-	96 200
Crestline village (part)	-	-	-	-	-	-	-	-	-
North Robinson village (part)	18	-	18	-	-	-	-	-	75 000
Liberty township	357	26	171	115	32	6	7	-	95 000
Lykens township	116	31	33	36	8	8	-	-	87 600
Polk township	620	11	293	219	74	23	-	-	101 400
Sandusky township	106	19	35	39	8	-	-	5	99 100
Texas township	99	22	62	15	-	-	-	-	66 900
Tod township	162	38	82	24	18	-	-	-	72 400
Vernon township	172	10	89	55	14	-	4	-	96 700
Whetstone township	582	69	248	187	50	28	-	-	94 600
North Robinson village (part)	42	13	23	6	-	-	-	-	54 700
Cuyahoga County	319 986	17 487	112 004	96 988	46 133	29 903	13 082	4 389	113 800
Bay Village city	5 554	24	347	1 808	1 447	1 399	361	168	168 400
Beachwood city	2 893	7	30	263	705	1 095	664	129	244 700
Bedford city	3 754	62	2 337	1 186	142	-	27	-	92 400
Bedford Heights city	2 378	12	845	1 332	172	9	-	8	109 800
Bentleyville village	271	-	-	2	15	36	99	119	476 800
Berea city	4 878	11	1 255	2 701	739	124	35	13	118 600
Bratenahl village	372	4	43	67	60	48	81	69	224 000
Brecksville city	3 986	6	75	477	1 150	1 504	651	123	215 800
Broadview Heights city	4 360	18	237	1 037	1 470	878	621	99	177 900
Brooklyn city	3 272	37	1 188	1 804	204	33	6	-	108 800
Brooklyn Heights village	551	-	48	265	165	61	12	-	141 700
Brook Park city	6 617	35	1 672	4 605	259	46	-	-	112 400
Chagrin Falls township	1 246	9	22	122	318	418	243	114	237 300
Chagrin Falls village	1 213	5	22	120	318	418	240	90	234 700
Cleveland city	75 285	14 840	48 846	9 111	1 470	641	263	114	72 100
Cleveland Heights city	11 821	99	4 838	4 170	1 353	761	457	143	109 500
Cuyahoga Heights village	164	2	56	74	20	12	-	-	115 400
East Cleveland city	3 109	531	2 074	309	134	28	19	14	67 700
Euclid city	13 603	500	8 559	3 804	495	208	31	6	90 800
Fairview Park city	5 468	14	648	2 891	1 255	530	124	6	136 000
Garfield Heights city	9 266	175	7 045	1 856	135	41	14	-	87 900
Gates Mills village	754	2	-	-	44	131	289	288	427 000
Glenwillow village	85	2	7	45	16	15	-	-	135 600
Highland Heights city	2 612	18	70	364	704	666	731	59	217 500
Highland Hills village	126	5	71	36	9	5	-	-	95 800
Hunting Valley village (part)	143	-	-	2	2	2	4	133	944 000
Independence city	2 489	3	94	536	739	832	248	37	191 200
Lakewood city	8 781	102	2 501	4 209	1 057	487	283	142	117 900
Linndale village	21	8	11	-	2	-	-	-	58 300
Lyndhurst city	5 302	40	692	2 774	1 135	567	68	26	134 600
Maple Heights city	8 411	171	7 014	1 153	39	27	-	7	85 000
Mayfield village	1 126	-	10	209	337	405	88	77	201 200
Mayfield Heights city	4 702	45	1 039	2 274	939	357	32	16	125 900
Middleburg Heights city	4 399	19	361	1 674	1 842	426	77	-	153 100
Moreland Hills village	1 153	-	11	51	90	284	359	358	358 800
Newburgh Heights village	509	40	450	12	7	-	-	-	72 000
North Olmsted city	9 671	50	984	4 737	3 274	582	44	-	142 300
North Randall village	123	-	62	57	4	-	-	-	99 800
North Royalton city	7 422	-	565	1 810	2 413	2 011	579	44	175 000
Oakwood village	876	63	243	362	145	63	-	-	122 300
Olmsted township	2 203	9	173	887	516	538	80	-	152 600
Olmsted Falls city	2 384	-	340	1 044	682	289	29	-	142 200
Orange village	1 052	-	39	71	206	316	334	86	263 200
Parma city	26 216	123	7 687	14 924	2 899	528	48	7	113 500
Parma Heights city	5 594	26	1 425	3 615	398	130	-	-	114 700
Pepper Pike city	2 054	2	5	44	64	541	957	441	355 500
Richmond Heights city	2 939	18	288	1 451	774	370	38	-	140 800
Rocky River city	5 706	17	228	1 314	1 687	1 720	545	195	188 700
Seven Hills city	4 456	12	188	1 542	2 148	550	16	-	158 600
Shaker Heights city	6 574	40	645	1 222	1 349	1 525	1 211	582	201 600
Solon city	6 278	7	108	788	1 836	2 037	1 216	286	217 000
South Euclid city	7 575	57	3 094	3 498	784	131	11	-	106 600
Strongsville city	13 002	40	367	3 828	4 844	3 273	630	20	170 200
University Heights city	3 653	24	504	1 837	924	322	36	6	136 400
Valley View village	681	4	87	138	145	289	18	-	190 400
Walton Hills village	857	-	26	138	421	255	17	-	179 900
Warrensville Heights city	2 805	115	2 061	595	32	2	-	-	87 100
Westlake city	8 276	35	366	1 829	1 882	2 332	1 382	450	201 000
Woodmere village	128	4	23	34	36	23	4	4	154 700
Darke County	12 332	1 127	6 292	3 302	1 161	324	109	17	91 100
Adams township	762	85	421	107	81	56	12	-	86 700
Bradford village (part)	212	42	154	9	7	-	-	-	73 100
Gettysburg village	136	13	104	17	2	-	-	-	76 500
Allen township	206	45	103	39	8	-	9	2	78 200
Burkettsville village (part)	12	2	7	2	1	-	-	-	58 000

Table 25. **Home Value: 2000**—Con.

[Data based on a sample (except Tables 65-68). For information on confidentiality protection, coverage, sampling error, and nonsampling error, see Appendix G. For location of definitions, see "How to Use This Census Report"]

State County County Subdivision Place	Specified owner-occupied housing units	Value of home							
		Less than $50,000	$50,000 to $99,999	$100,000 to $149,999	$150,000 to $199,999	$200,000 to $299,999	$300,000 to $499,999	$500,000 or more	Median (dollars)
Darke County—Con.									
Allen township—Con.									
New Weston village	29	12	17	-	-	-	-	-	53 100
Rossburg village	61	19	40	2	-	-	-	-	59 600
Brown township	489	61	298	93	30	2	5	-	78 600
Ansonia village	291	54	203	28	4	2	-	-	69 500
Butler township	335	15	226	67	24	-	-	3	83 200
Castine village	28	3	23	2	-	-	-	-	78 600
New Madison village (part)	74	-	61	13	-	-	-	-	85 600
Franklin township	251	4	73	115	44	15	-	-	113 500
Greenville township	4 510	313	2 473	1 244	365	62	45	8	90 600
Greenville city	3 337	237	2 027	802	235	17	11	8	86 900
Harrison township	479	122	227	87	43	-	-	-	71 800
Hollansburg village	58	43	15	-	-	-	-	-	42 600
New Madison village (part)	187	29	135	15	8	-	-	-	71 900
Jackson township	607	196	320	80	11	-	-	-	58 800
Union City village	351	161	186	4	-	-	-	-	51 700
Liberty township	171	29	101	41	-	-	-	-	84 000
Palestine village	8	-	8	-	-	-	-	-	62 000
Mississinawa township	84	18	50	14	-	-	2	-	76 900
Monroe township	392	16	155	133	78	6	-	4	108 200
Pitsburg village	91	5	43	31	12	-	-	-	98 900
Neave township	577	48	299	157	61	12	-	-	89 700
Wayne Lakes village	239	23	133	71	10	2	-	-	87 900
Patterson township	290	6	135	82	38	13	16	-	101 700
Osgood village	99	4	39	40	14	2	-	-	104 900
Yorkshire village	26	-	18	5	3	-	-	-	85 700
Richland township	181	46	58	62	7	8	-	-	77 000
Twin township	1 072	35	504	334	119	78	2	-	99 800
Arcanum village	601	26	286	218	34	37	-	-	98 900
Gordon village	62	2	50	10	-	-	-	-	80 600
Ithaca village	26	2	24	-	-	-	-	-	67 100
Van Buren township	399	24	144	142	75	8	6	-	109 400
Wabash township	153	11	63	50	20	-	9	-	101 900
North Star village	63	-	42	15	6	-	-	-	89 800
Washington township	253	17	128	74	29	5	-	-	92 000
Wayne township	1 055	31	501	344	122	54	3	-	99 700
Versailles village	725	20	374	236	63	29	3	-	96 300
York township	66	5	13	37	6	5	-	-	111 400
Defiance County	9 501	884	5 330	2 185	779	266	20	37	86 800
Adams township	239	-	132	78	29	-	-	-	96 600
Defiance township	3 385	341	2 126	638	199	69	-	12	81 400
Defiance city (part)	2 916	305	1 919	503	134	49	-	6	78 200
Delaware township	503	104	262	80	51	6	-	-	78 000
Sherwood village	219	71	120	26	2	-	-	-	66 400
Farmer township	202	34	133	23	6	6	-	-	81 600
Hicksville township	1 284	170	806	186	75	36	-	11	78 900
Hicksville village	966	143	680	97	30	5	-	11	74 900
Highland township	638	42	299	227	45	8	9	8	96 700
Mark township	192	5	113	32	28	14	-	-	87 300
Milford township	191	5	85	60	36	5	-	-	103 100
Noble township	1 371	104	680	363	156	57	5	6	93 100
Defiance city (part)	874	97	431	211	92	38	5	-	90 900
Richland township	773	16	367	247	93	44	6	-	100 700
Defiance city (part)	251	-	100	90	31	24	6	-	114 500
Tiffin township	335	15	126	127	55	12	-	-	107 300
Washington township	388	48	201	124	6	9	-	-	86 500
Ney village	106	22	70	12	-	2	-	-	67 000
Delaware County	28 158	370	3 102	5 401	6 201	8 236	3 751	1 097	190 400
Ashley village	280	22	182	58	12	6	-	-	85 000
Berkshire township	609	11	60	132	147	183	65	11	173 900
Galena village	103	9	45	27	14	4	4	-	95 800
Berlin township	827	-	44	140	183	401	50	9	208 300
Delaware city (part)	-	-	-	-	-	-	-	-	-
Brown township	318	-	81	130	42	41	16	8	121 900
Delaware city (part)	-	-	-	-	-	-	-	-	-
Columbus city (part)	575	16	41	217	286	7	-	8	152 000
Concord township	1 140	17	81	229	282	283	187	61	191 100
Delaware city (part)	-	-	-	-	-	-	-	-	-
Shawnee Hills village	132	10	28	37	38	6	13	-	137 500
Delaware township	5 613	137	1 580	2 100	1 414	340	42	-	128 400
Delaware city (part)	5 217	137	1 538	1 949	1 268	283	42	-	126 000
Dublin city (part)	1 387	-	-	41	102	637	497	110	288 900
Genoa township	3 617	-	71	338	763	1 353	907	185	236 500
Harlem township	824	11	80	151	208	275	99	-	188 100
Kingston township	366	8	9	125	159	48	17	-	158 600
Liberty township	4 407	51	61	295	360	1 947	1 098	595	272 700
Powell village	1 835	-	17	107	99	1 008	489	115	259 200
Marlboro township	62	12	25	7	-	6	12	-	87 600
Orange township	3 159	-	43	348	939	1 252	499	78	214 700
Oxford township	176	5	61	43	36	31	-	-	115 300
Porter township	354	26	76	82	62	94	14	-	146 500
Radnor township	364	16	67	122	84	59	-	16	122 900
Scioto township	647	25	142	124	206	126	15	9	159 100
Ostrander village	123	2	51	46	18	3	-	3	107 600
Sunbury village	725	6	269	271	161	16	2	-	113 600
Thompson township	131	-	11	78	22	20	-	-	139 900
Trenton township	492	7	34	112	156	147	36	-	169 500
Troy township	444	-	68	136	158	64	18	-	154 100
Delaware city (part)	67	-	-	19	33	15	-	-	178 000
Westerville city (part)	1 641	-	16	122	419	900	177	7	223 200
Erie County	19 803	1 078	7 506	6 274	2 658	1 642	471	174	109 800
Bellevue city (part)	-	-	-	-	-	-	-	-	-
Berlin township	864	25	275	298	137	108	8	13	122 100
Berlin Heights village	197	2	93	60	39	3	-	-	102 300
Florence township	730	8	142	331	199	50	-	-	136 800

Table 25. **Home Value: 2000**—Con.

[Data based on a sample (except Tables 65-68). For information on confidentiality protection, coverage, sampling error, and nonsampling error, see Appendix G. For location of definitions, see "How to Use This Census Report"]

State County County Subdivision Place	Specified owner-occupied housing units	Value of home							
		Less than $50,000	$50,000 to $99,999	$100,000 to $149,999	$150,000 to $199,999	$200,000 to $299,999	$300,000 to $499,999	$500,000 or more	Median (dollars)
Erie County—Con.									
Groton township	372	15	99	164	56	27	11	-	124 000
Huron township	2 942	53	611	1 087	584	480	118	9	137 100
Huron city	2 236	44	534	860	413	323	53	9	129 800
Kelleys Island village	130	4	15	46	20	26	11	8	150 000
Margaretta township	1 761	47	650	639	288	109	28	-	113 500
Bay View village	258	20	147	76	15	-	-	-	88 700
Castalia village	256	-	116	111	23	6	-	-	104 800
Milan township	930	25	229	321	149	176	30	-	133 600
Milan village (part)	274	3	83	113	40	29	6	-	119 600
Oxford township	244	7	94	89	29	12	13	-	108 500
Perkins township	3 453	74	859	1 448	646	334	68	24	126 000
Fairview Lanes CDP	364	13	138	171	38	4	-	-	107 800
Sandusky South CDP	1 789	61	579	730	278	118	15	8	115 700
Sandusky city	5 751	747	3 838	773	129	92	79	93	75 400
Vermilion township	2 626	73	694	1 078	421	228	105	27	122 600
Vermilion city (part)	1 458	57	583	598	88	47	69	16	105 600
Fairfield County	30 292	864	8 583	10 617	6 401	3 110	637	80	129 500
Amanda township	558	15	300	103	109	31	-	-	96 000
Amanda village	175	8	135	17	15	-	-	-	87 200
Berne township	1 070	24	438	432	140	36	-	-	107 300
Sugar Grove village	109	-	93	14	2	-	-	-	85 800
Bloom township	1 779	7	223	546	547	318	122	16	158 900
Canal Winchester village (part)	-	-	-	-	-	-	-	-	-
Carroll village (part)	-	-	-	-	-	-	-	-	-
Lithopolis village	136	7	46	41	40	2	-	-	112 900
Clearcreek township	722	14	269	261	137	34	7	-	115 400
Stoutsville village	161	2	90	54	12	3	-	-	95 400
Columbus city (part)	1 801	-	78	1 320	372	23	-	8	137 400
Greenfield township	1 131	13	237	470	218	173	12	8	137 100
Carroll village (part)	104	6	48	42	8	-	-	-	98 600
Hocking township	813	7	205	379	122	87	13	-	125 200
Lancaster city	8 300	556	4 437	2 224	697	272	86	28	92 500
Liberty township	1 835	31	467	660	430	194	53	-	134 000
Baltimore village (part)	690	31	374	234	42	9	-	-	95 900
Madison township	220	14	94	70	36	-	-	6	101 000
Pleasant township	1 682	44	310	630	412	221	58	7	140 100
Pleasantville village (part)	88	14	61	11	-	2	-	-	74 100
Richland township	361	11	133	165	33	19	-	-	114 700
Rushville village	60	6	37	13	4	-	-	-	88 900
West Rushville village	27	4	10	8	3	2	-	-	98 300
Rush Creek township	795	32	360	307	66	29	-	1	100 800
Bremen village	350	23	227	96	2	2	-	-	86 100
Violet township	7 404	28	364	2 562	2 711	1 500	239	-	161 500
Canal Winchester village (part)	92	-	8	8	46	30	-	-	187 500
Pickerington city (part)	2 523	-	229	1 302	775	217	-	-	137 900
Reynoldsburg city (part)	-	-	-	-	-	-	-	-	-
Walnut township	1 821	68	668	488	371	173	47	6	119 300
Baltimore village (part)	-	-	-	-	-	-	-	-	-
Buckeye Lake village (part)	3	-	3	-	-	-	-	-	95 000
Fairfield Beach CDP	357	18	215	94	18	12	-	-	89 000
Millersport village	254	12	115	84	23	14	6	-	100 000
Pleasantville village (part)	92	5	70	10	7	-	-	-	88 600
Thurston village	114	7	80	20	7	-	-	-	82 900
Fayette County	5 991	530	3 611	1 209	468	133	17	23	85 800
Concord township	264	15	110	121	18	-	-	-	102 500
Green township	44	-	35	9	-	-	-	-	70 000
Jasper township	129	17	95	9	-	6	2	-	78 100
Milledgeville village	31	-	24	5	-	-	2	-	65 800
Octa village (part)	14	4	8	2	-	-	-	-	53 800
Jefferson township	572	50	366	100	30	8	-	18	80 500
Jeffersonville village	266	28	207	27	4	-	-	-	74 300
Octa village (part)	-	-	-	-	-	-	-	-	-
Madison township	234	18	83	57	53	16	7	-	113 300
Marion township	125	9	51	48	10	5	2	-	102 500
New Holland village (part)	33	7	8	10	6	-	2	-	103 800
Paint township	355	45	248	47	6	7	-	2	76 300
Bloomingburg village (part)	175	43	131	1	-	-	-	-	65 800
Perry township	186	5	74	76	31	-	-	-	111 300
Union township	869	11	555	178	101	21	-	3	92 400
Bloomingburg village (part)	-	-	-	-	-	-	-	-	-
Washington city	2 904	342	1 841	490	181	44	6	-	80 800
Wayne township	309	18	153	74	38	26	-	-	97 300
Franklin County	227 405	9 852	80 292	69 727	35 143	21 386	8 219	2 786	116 200
Bexley city	3 445	11	248	866	771	667	499	383	185 900
Blendon township	2 535	30	775	1 396	269	49	16	-	110 500
Huber Ridge CDP	1 269	13	569	680	7	-	-	-	102 000
Minerva Park village	470	-	29	287	136	16	2	-	137 300
Brown township	558	-	27	119	175	148	77	12	189 900
Hilliard city (part)	-	-	-	-	-	-	-	-	-
Lake Darby CDP (part)	13	-	-	-	7	6	-	-	198 200
Clinton township	1 100	74	875	122	5	7	7	10	73 400
Columbus city (part)	131 609	8 477	57 050	42 669	15 866	5 492	1 643	412	100 300
Dublin city (part)	6 702	29	81	599	1 480	2 854	1 416	243	233 500
Franklin township	2 322	212	1 600	287	122	59	35	7	75 500
Valleyview village	222	11	192	14	5	-	-	-	81 900
Grandview Heights city	1 525	-	153	528	406	292	115	31	160 300
Hamilton township	1 996	122	1 230	558	78	8	-	-	89 700
Groveport village (part)	-	-	-	-	-	-	-	-	-
Lockbourne village	72	21	39	12	-	-	-	-	74 400
Obetz village (part)	802	46	463	246	47	-	-	-	93 700
Jackson township	8 505	81	2 305	3 403	1 850	684	139	43	123 000
Grove City city	6 986	41	1 986	2 892	1 490	486	75	16	120 600
Urbancrest village	135	30	86	16	3	-	-	-	66 100
Jefferson township	1 563	8	61	318	327	390	297	162	216 800
Reynoldsburg city (part)	240	-	-	48	110	82	-	-	179 300

Table 25. **Home Value: 2000**—Con.

[Data based on a sample (except Tables 65-68). For information on confidentiality protection, coverage, sampling error, and nonsampling error, see Appendix G. For location of definitions, see "How to Use This Census Report"]

State County County Subdivision Place	Specified owner-occupied housing units	Value of home							
		Less than $50,000	$50,000 to $99,999	$100,000 to $149,999	$150,000 to $199,999	$200,000 to $299,999	$300,000 to $499,999	$500,000 or more	Median (dollars)
Franklin County—Con.									
Madison township	5 733	94	2 690	1 736	865	333	15	-	102 300
Blacklick Estates CDP (part)	2 206	36	1 852	256	62	-	-	-	83 100
Canal Winchester village (part)	1 255	17	185	503	349	201	-	-	138 700
Groveport village (part)	1 004	18	441	326	191	28	-	-	107 400
Obetz village (part)	170	-	7	127	36	-	-	-	139 100
Pickerington city (part)	7	-	-	7	-	-	-	-	137 500
Marble Cliff village	140	-	2	11	8	47	52	20	305 000
Mifflin township	9 655	207	1 825	3 519	1 919	1 603	515	67	140 500
Gahanna city	8 887	16	1 343	3 470	1 888	1 594	515	61	144 900
Norwich township	7 467	35	1 344	1 978	1 975	1 667	366	102	158 600
Hilliard city (part)	6 168	35	1 296	1 553	1 423	1 519	303	39	157 400
Perry township	1 272	-	14	181	481	432	164	-	195 000
Plain township	1 645	-	80	321	292	286	230	436	233 900
New Albany village	996	-	17	91	149	87	219	433	452 900
Pleasant township	1 719	19	403	492	532	165	79	29	145 500
Harrisburg village (part)	103	-	58	43	2	-	-	-	93 500
Prairie township	4 442	99	2 727	1 123	359	103	13	18	91 900
Lake Darby CDP (part)	1 054	-	442	482	116	3	-	11	106 300
Lincoln Village CDP	2 412	81	1 977	334	13	-	-	7	84 800
New Rome village	10	2	8	-	-	-	-	-	75 000
Sharon township	5 324	51	584	1 562	1 672	1 036	343	76	162 100
Riverlea village	205	-	6	12	70	75	39	3	214 800
Worthington city	4 486	43	349	1 398	1 491	856	288	61	163 300
Truro township	6 127	35	2 186	2 972	481	382	69	2	111 700
Blacklick Estates CDP (part)	309	5	252	52	-	-	-	-	85 900
Brice village	18	-	13	-	5	-	-	-	93 300
Reynoldsburg city (part)	5 763	30	1 914	2 915	464	371	69	-	113 500
Upper Arlington city	10 588	19	429	1 731	2 533	3 277	1 914	685	214 700
Washington township	222	-	32	51	38	57	27	17	182 100
Hilliard city (part)	8	-	-	-	-	8	-	-	225 000
Westerville city (part)	7 745	35	1 032	2 680	2 541	1 294	155	8	152 000
Whitehall city	3 466	214	2 539	505	98	54	33	23	78 800
Fulton County	9 641	345	3 874	3 309	1 359	667	60	27	108 300
Amboy township	392	8	156	129	57	27	12	3	110 400
Metamora village	138	8	72	40	15	-	-	3	95 000
Chesterfield township	220	9	144	43	-	17	-	7	92 200
Clinton township	2 087	67	911	688	272	130	19	-	104 200
Wauseon city	1 615	65	806	481	163	92	8	-	96 500
Dover township	314	10	126	116	36	26	-	-	108 300
Franklin township	137	4	70	48	15	-	-	-	95 400
Fulton township	814	35	253	376	125	20	5	-	112 200
Swanton village (part)	484	14	197	223	50	-	-	-	105 300
German township	1 417	54	507	467	246	133	8	2	113 900
Archbold village	1 006	33	357	390	128	93	5	-	112 600
Gorham township	469	64	324	47	20	14	-	-	78 200
Fayette village	314	60	228	24	-	2	-	-	67 300
Pike township	345	7	129	111	62	31	5	-	124 700
Royalton township	337	23	159	99	28	28	-	-	97 500
Lyons village	155	21	101	30	3	-	-	-	81 300
Swan Creek township	2 090	36	660	767	413	200	7	7	123 500
Delta village (part)	141	4	60	35	42	-	-	-	105 400
Swanton village (part)	389	22	191	119	44	6	-	7	93 800
York township	1 019	28	435	418	85	41	4	8	105 100
Delta village (part)	566	28	321	185	12	8	4	8	93 700
Gallia County	5 011	915	2 823	773	277	186	33	4	77 600
Addison township	422	53	263	76	16	14	-	-	78 500
Cheshire township	262	36	205	17	4	-	-	-	75 100
Cheshire village	72	18	48	2	4	-	-	-	62 300
Clay township	324	59	154	89	6	16	-	-	80 200
Gallipolis township	1 186	255	562	193	78	88	10	-	77 000
Gallipolis city	848	187	381	136	78	56	10	-	77 000
Green township	970	50	577	209	102	18	14	-	88 500
Greenfield township	56	36	13	-	7	-	-	-	43 300
Guyan township	175	32	114	19	2	8	-	-	69 300
Crown City village	107	30	62	13	2	-	-	-	71 400
Harrison township	116	38	67	6	5	-	-	-	64 000
Huntington township	194	58	128	6	2	-	-	-	64 700
Vinton village	77	27	44	6	-	-	-	-	61 300
Morgan township	182	50	119	13	-	-	-	-	64 800
Ohio township	134	51	71	12	-	-	-	-	57 600
Perry township	118	6	94	12	-	6	-	-	79 400
Raccoon township	253	62	122	29	24	12	-	4	69 800
Centerville village	28	16	6	4	-	-	-	2	40 000
Rio Grande village	65	14	38	9	2	-	-	2	83 800
Springfield township	553	116	299	74	31	24	9	-	80 500
Walnut township	66	13	35	18	-	-	-	-	77 100
Geauga County	22 660	253	1 990	5 452	5 452	5 883	2 787	843	182 400
Auburn township	1 378	-	79	102	303	581	285	28	230 900
Bainbridge township	3 193	43	109	445	608	1 167	588	233	227 400
Bainbridge CDP	1 095	-	14	206	233	491	131	20	213 500
Burton township	960	10	212	353	269	85	25	6	139 300
Burton village	271	2	45	145	63	16	-	-	135 100
Chardon village	1 210	9	146	458	295	275	27	-	148 600
Chardon township	1 289	-	54	274	266	511	168	16	209 900
Chester township	3 411	25	58	798	1 162	812	446	110	182 900
Chesterland CDP	807	17	33	291	315	96	55	-	157 400
Claridon township	691	10	117	199	180	147	31	7	154 900
Aquilla village	97	-	63	34	-	-	-	-	93 100
Hambden township	803	-	45	310	185	125	113	25	162 100
Hunting Valley village (part)	40	-	-	-	-	-	11	29	673 100
Huntsburg township	521	13	94	207	138	57	7	5	133 100
Middlefield village	409	-	122	202	71	9	5	-	121 300
Middlefield township	529	6	141	234	102	32	5	9	125 300
Montville township	398	12	59	178	122	22	5	-	139 800
Munson township	1 818	7	14	345	469	671	264	48	208 500

Table 25. **Home Value: 2000**—Con.

[Data based on a sample (except Tables 65-68). For information on confidentiality protection, coverage, sampling error, and nonsampling error, see Appendix G. For location of definitions, see "How to Use This Census Report"]

State County County Subdivision Place	Specified owner-occupied housing units	Value of home							
		Less than $50,000	$50,000 to $99,999	$100,000 to $149,999	$150,000 to $199,999	$200,000 to $299,999	$300,000 to $499,999	$500,000 or more	Median (dollars)
Geauga County—Con.									
Newbury township	1 558	49	291	382	356	364	116	-	157 500
Parkman township	504	7	82	264	96	33	16	6	131 000
Russell township	1 779	-	97	303	355	475	294	255	223 500
South Russell village	1 257	-	19	73	287	449	363	66	268 600
Thompson township	464	23	111	193	112	12	13	-	134 500
Troy township	448	39	140	132	76	56	5	-	118 400
Greene County	35 041	866	11 453	11 859	5 770	3 620	1 291	182	121 200
Bath township	7 103	235	3 811	2 245	476	252	78	6	94 000
Fairborn city (part)	6 213	222	3 582	1 951	377	61	20	-	90 600
Wright-Patterson AFB CDP (part)	20	-	6	7	7	-	-	-	139 300
Beavercreek township	12 494	55	1 447	5 149	3 292	1 784	668	99	146 400
Beavercreek city	11 469	55	1 399	5 008	2 977	1 431	554	45	143 300
Fairborn city (part)	207	-	-	37	135	35	-	-	179 100
Wright-Patterson AFB CDP (part)	-	-	-	-	-	-	-	-	-
Bellbrook city	2 081	-	248	1 151	381	269	16	16	131 200
Caesarscreek township	244	7	68	65	76	23	5	-	139 500
Cedarville township	563	30	190	200	109	32	2	-	115 900
Cedarville village	332	24	173	99	32	3	1	-	95 000
Jefferson township	207	18	85	65	24	8	7	-	100 500
Bowersville village	62	16	40	4	2	-	-	-	68 800
Kettering city (part)	-	-	-	-	-	-	-	-	-
Miami township	1 159	25	194	356	348	150	86	-	150 500
Clifton village (part)	34	12	13	3	4	2	-	-	70 000
Yellow Springs village	908	7	145	290	285	126	55	-	151 600
New Jasper township	669	22	233	266	62	54	25	7	110 200
Shawnee Hills CDP (part)	504	6	222	200	28	25	16	7	103 900
Ross township	127	12	33	44	32	-	6	-	135 500
Jamestown village (part)	-	-	-	-	-	-	-	-	-
Silvercreek township	925	51	433	327	70	39	5	-	98 200
Jamestown village (part)	466	40	306	114	6	-	-	-	82 300
Shawnee Hills CDP (part)	246	-	91	85	45	25	-	-	115 100
Spring Valley township	603	5	171	165	108	127	27	-	131 000
Spring Valley village	150	5	95	39	9	2	-	-	87 100
Sugarcreek township	1 603	17	66	211	288	613	360	48	236 600
Xenia city	5 862	349	4 141	1 011	275	74	6	6	81 600
Xenia township	1 401	40	333	604	229	195	-	-	124 500
Wilberforce CDP	88	13	9	27	14	25	-	-	143 400
Guernsey County	7 883	2 476	3 847	988	358	163	34	17	65 500
Adams township	406	50	230	69	50	7	-	-	88 400
Cambridge township	3 290	1 044	1 695	334	98	96	13	10	63 800
Cambridge city	2 372	952	1 151	158	41	60	-	10	57 000
Center township	399	95	193	75	17	12	-	7	71 400
Lore City village (part)	31	15	13	3	-	-	-	-	50 600
Jackson township	1 102	384	517	167	28	6	-	-	58 500
Byesville village	611	236	289	75	11	-	-	-	55 900
Jefferson township	13	-	8	5	-	-	-	-	58 100
Knox township	70	7	48	15	-	-	-	-	75 800
Liberty township	213	32	103	49	29	-	-	-	79 800
Kimbolton village	28	18	10	-	-	-	-	-	40 000
Londonderry township	95	36	41	18	-	-	-	-	75 200
Madison township	98	33	34	11	-	20	-	-	80 800
Millwood township	238	124	108	4	2	-	-	-	48 100
Quaker City village	144	81	61	2	-	-	-	-	45 500
Salesville village	44	22	20	2	-	-	-	-	50 000
Monroe township	104	18	55	21	10	-	-	-	87 100
Oxford township	58	15	37	6	-	-	-	-	66 700
Fairview village (part)	21	11	8	2	-	-	-	-	38 800
Richland township	406	127	163	69	40	7	-	-	65 800
Lore City village (part)	32	19	13	-	-	-	-	-	34 200
Senecaville village	104	51	43	8	2	-	-	-	50 600
Spencer township	144	71	66	7	-	-	-	-	50 500
Cumberland village	93	65	28	-	-	-	-	-	38 100
Valley township	538	303	201	31	-	3	-	-	47 600
Pleasant City village	112	75	32	2	-	3	-	-	37 400
Washington township	45	23	6	8	8	-	-	-	49 000
Westland township	363	46	154	81	55	12	15	-	95 800
Wheeling township	79	26	33	9	5	-	6	-	77 900
Wills township	222	42	155	9	16	-	-	-	69 500
Lore City village (part)	35	17	16	2	-	-	-	-	51 300
Old Washington village	63	10	51	-	2	-	-	-	67 700
Hamilton County	184 843	6 512	71 702	51 401	22 916	18 596	9 315	4 401	111 400
Amberley village	1 270	-	24	196	364	351	202	133	213 700
Anderson township	13 083	84	1 554	4 341	2 956	2 573	1 128	447	157 900
Cherry Grove CDP	1 419	7	90	1 019	273	21	-	9	131 500
Dry Run CDP	1 940	11	140	319	527	591	295	57	196 300
Forestville CDP	2 940	7	400	926	881	626	92	8	156 200
Fruit Hill CDP	1 261	8	227	582	84	239	121	-	121 300
Sherwood CDP	1 218	24	147	653	232	146	16	-	136 700
Turpin Hills CDP	1 465	-	35	166	513	591	147	13	202 300
Arlington Heights village	185	17	155	11	2	-	-	-	74 900
Blue Ash city	3 539	50	544	1 156	676	592	450	71	151 400
Cheviot city	2 148	23	1 710	389	12	14	-	-	88 600
Cincinnati city	48 375	4 236	23 714	10 991	3 695	3 051	1 777	911	93 000
Colerain township	16 286	192	8 418	4 303	1 871	1 090	376	36	98 000
Groesbeck CDP	1 945	8	881	750	242	64	-	-	105 500
Mount Healthy Heights CDP	789	-	594	180	15	-	-	-	85 600
Northbrook CDP	2 997	114	2 506	300	62	6	9	-	77 300
Northgate CDP	2 319	17	1 263	772	234	33	-	-	97 300
Pleasant Run CDP	1 598	-	911	509	145	26	7	-	96 500
White Oak CDP	3 407	-	1 398	1 008	584	232	165	20	111 100
Columbia township	1 760	57	1 016	341	133	119	91	3	91 500
Fairfax village	576	8	372	183	13	-	-	-	93 000
Crosby township	596	16	147	137	99	166	31	-	148 400
Deer Park city	1 820	8	1 120	677	15	-	-	-	95 500
Delhi township	8 313	26	2 837	3 244	1 362	622	175	47	115 700

Table 25. **Home Value: 2000**—Con.

[Data based on a sample (except Tables 65-68). For information on confidentiality protection, coverage, sampling error, and nonsampling error, see Appendix G.
For location of definitions, see "How to Use This Census Report"]

State County County Subdivision Place	Specified owner-occupied housing units	Value of home							
		Less than $50,000	$50,000 to $99,999	$100,000 to $149,999	$150,000 to $199,999	$200,000 to $299,999	$300,000 to $499,999	$500,000 or more	Median (dollars)
Hamilton County—Con.									
Elmwood Place village	442	89	339	10	4	-	-	-	62 900
Evendale village	963	-	48	177	226	225	221	66	211 900
Fairfield city (part)	-	-	-	-	-	-	-	-	-
Forest Park city	4 394	14	2 327	1 488	440	106	8	11	98 100
Glendale village	677	-	59	175	84	124	140	95	212 200
Golf Manor village	802	27	692	64	19	-	-	-	78 900
Green township	16 402	108	4 369	6 082	2 998	1 970	688	187	127 200
Bridgetown North CDP	3 775	52	1 709	1 477	342	157	32	6	102 900
Covedale CDP (part)	2 062	31	641	688	312	288	84	18	127 300
Dent CDP (part)	1 787	8	471	595	339	281	87	6	134 900
Mack North CDP	1 069	-	188	328	191	227	111	24	155 400
Mack South CDP	1 827	-	77	481	688	372	149	60	174 100
Monfort Heights East CDP	1 012	-	278	564	136	14	20	-	113 700
Monfort Heights South CDP	1 474	-	432	588	199	168	87	-	119 400
White Oak East CDP	984	-	293	597	72	22	-	-	114 100
White Oak West CDP	865	17	77	320	230	133	26	62	153 200
Greenhills village	1 050	13	568	428	41	-	-	-	97 900
Harrison township	2 775	27	871	1 256	324	225	56	16	115 000
Harrison city	1 850	19	790	903	114	24	-	-	104 500
Lincoln Heights village	530	182	290	45	13	-	-	-	59 100
Lockland village	698	122	479	97	-	-	-	-	74 500
Loveland city (part)	2 550	7	762	797	600	234	141	9	133 200
Madeira city	2 954	9	315	1 043	662	553	272	100	159 700
Mariemont village	821	-	16	159	236	232	131	47	199 900
Miami township	3 585	166	964	776	588	802	241	48	140 800
Addyston village	187	81	82	13	2	9	-	-	58 300
Cleves village (part)	704	26	358	139	39	132	10	-	96 700
Dent CDP (part)	-	-	-	-	-	-	-	-	-
Grandview CDP	291	29	95	58	-	84	25	-	109 300
North Bend village	159	10	56	21	3	24	37	8	122 500
Milford city (part)	8	8	-	-	-	-	-	-	12 500
Montgomery city	3 164	-	78	302	899	1 262	414	209	219 700
Mount Healthy city	1 395	24	1 119	235	10	7	-	-	85 900
Newtown village	600	8	262	125	14	16	90	85	107 400
North College Hill city	2 697	142	2 180	275	95	-	5	-	82 400
Norwood city	3 919	188	2 487	1 094	134	7	-	9	86 500
Reading city	2 732	68	1 478	1 005	146	35	-	-	96 300
St. Bernard city	998	26	621	284	46	-	21	-	91 500
Sharonville city (part)	2 969	41	858	1 289	388	357	36	-	117 900
Silverton city	1 310	36	875	353	37	9	-	-	93 600
Springdale city	2 471	5	1 073	1 045	174	131	30	13	106 200
Springfield township	10 900	264	4 554	4 018	1 523	399	115	27	106 900
Covedale CDP (part)	-	-	-	-	-	-	-	-	-
Finneytown CDP	3 980	99	1 635	1 432	625	127	47	15	107 600
Pleasant Run Farm CDP	1 265	-	177	964	50	57	17	-	119 400
Sycamore township	5 543	79	1 578	1 678	899	818	396	95	124 000
Dillonvale CDP	1 327	-	547	666	95	13	6	-	105 400
Kenwood CDP	1 888	13	107	473	546	537	205	7	184 800
Symmes township	3 613	55	207	573	479	1 248	829	222	233 900
Loveland Park CDP (part)	101	-	16	26	8	-	51	-	302 900
Terrace Park village	691	-	22	54	102	170	265	78	298 600
The Village of Indian Hill city	1 850	-	9	7	45	99	383	1 307	738 800
Whitewater township	676	49	312	150	95	70	-	-	96 800
Cleves village (part)	-	-	-	-	-	-	-	-	-
Woodlawn village	707	46	481	67	68	39	3	3	79 200
Wyoming city	2 582	-	170	464	342	880	600	126	245 100
Hancock County	16 614	893	7 375	4 748	2 012	1 249	312	25	100 400
Allen township	518	7	156	188	56	101	10	-	131 100
Van Buren village	108	7	68	22	3	8	-	-	91 600
Amanda township	235	24	129	73	9	-	-	-	88 600
Vanlue village	106	22	69	11	4	-	-	-	74 200
Biglick township	198	4	62	97	20	10	5	-	114 000
Blanchard township	283	6	143	74	45	6	5	4	97 900
Benton Ridge village	98	3	76	19	-	-	-	-	82 900
Cass township	240	22	83	66	34	35	-	-	110 700
Delaware township	268	34	171	32	17	13	1	-	83 000
Mount Blanchard village	123	17	89	13	2	1	1	-	78 100
Eagle township	242	6	88	81	39	15	13	-	116 100
Arlington village (part)	-	-	-	-	-	-	-	-	-
Findlay city	9 202	401	4 304	2 605	1 057	601	213	21	98 900
Jackson township	267	29	92	81	51	7	7	-	106 500
Arlington village (part)	-	-	-	-	-	-	-	-	-
Liberty township	1 279	18	222	442	286	267	44	-	144 700
Madison township	484	55	248	109	59	13	-	-	89 500
Arlington village (part)	376	48	191	85	46	6	-	-	87 900
Marion township	578	18	93	249	92	120	6	-	135 300
Orange township	250	20	126	72	25	4	3	-	94 000
Bluffton village (part)	27	4	9	14	-	-	-	-	104 200
Pleasant township	559	57	325	113	45	19	-	-	85 300
McComb village	410	46	274	68	17	5	-	-	81 200
Portage township	162	-	76	42	44	-	-	-	103 600
Union township	409	35	209	137	22	6	-	-	88 800
Mount Cory village	67	11	49	5	2	-	-	-	68 700
Rawson village	110	24	80	6	-	-	-	-	64 800
Van Buren township	225	20	89	90	22	4	-	-	101 500
Jenera village	72	15	49	6	2	-	-	-	71 400
Washington township	1 215	137	759	197	89	28	5	-	80 000
Arcadia village	155	26	112	15	2	-	-	-	68 200
Fostoria city (part)	808	95	549	111	40	13	-	-	74 300
Hardin County	6 576	1 322	3 788	1 017	295	116	15	23	73 800
Blanchard township	401	106	224	57	9	5	-	-	71 300
Dunkirk village	270	99	151	20	-	-	-	-	58 200
Buck township	526	188	281	22	25	4	6	-	58 000
Kenton city (part)	348	157	191	-	-	-	-	-	52 200
Cessna township	100	14	41	39	6	-	-	-	88 600
Dudley township	188	23	90	67	4	4	-	-	85 700

Table 25. **Home Value: 2000**—Con.

[Data based on a sample (except Tables 65-68). For information on confidentiality protection, coverage, sampling error, and nonsampling error, see Appendix G. For location of definitions, see "How to Use This Census Report"]

State County County Subdivision Place	Specified owner-occupied housing units	Value of home							
		Less than $50,000	$50,000 to $99,999	$100,000 to $149,999	$150,000 to $199,999	$200,000 to $299,999	$300,000 to $499,999	$500,000 or more	Median (dollars)
Hardin County—Con.									
Goshen township	119	26	56	13	13	11	-	-	89 000
Hale township	364	97	189	58	15	5	-	-	69 600
Mount Victory village	164	54	96	10	4	-	-	-	65 800
Ridgeway village (part)	71	29	40	2	-	-	-	-	56 500
Jackson township	553	125	344	71	11	-	2	-	70 100
Forest village	394	85	273	31	5	-	-	-	69 200
Patterson village	43	24	19	-	-	-	-	-	47 500
Liberty township	1 010	131	541	253	78	7	-	-	84 900
Ada village	620	113	359	115	33	-	-	-	78 800
Lynn township	105	29	33	30	9	-	-	4	82 100
McDonald township	138	5	102	19	12	-	-	-	81 000
Marion township	540	174	259	84	11	5	-	7	66 000
Alger village	221	96	118	7	-	-	-	-	53 600
McGuffey village	107	61	46	-	-	-	-	-	46 400
Pleasant township	2 123	331	1 383	270	76	51	7	5	70 700
Kenton city (part)	1 705	319	1 225	119	28	14	-	-	66 800
Roundhead township	167	39	95	10	-	16	-	7	81 800
Taylor Creek township	85	7	58	12	-	8	-	-	87 100
Washington township	157	27	92	12	26	-	-	-	80 800
Harrison County	3 312	1 283	1 567	317	92	17	36	-	58 400
Archer township	40	23	12	5	-	-	-	-	47 900
Athens township	131	67	57	7	-	-	-	-	49 300
New Athens village	96	50	46	-	-	-	-	-	48 800
Cadiz township	809	256	446	62	22	7	16	-	62 500
Cadiz village	779	256	416	62	22	7	16	-	63 200
Franklin township	149	17	51	46	25	4	6	-	107 100
Deersville village	28	7	15	2	4	-	-	-	65 700
Freeport township	136	67	62	7	-	-	-	-	50 400
Freeport village	86	57	27	2	-	-	-	-	37 300
German township	135	37	92	-	6	-	-	-	56 400
Green township	436	157	186	65	12	2	14	-	62 800
Hopedale village	251	90	107	38	12	2	2	-	63 600
Monroe township	224	76	102	33	11	2	-	-	60 400
Bowerston village	92	49	30	7	6	-	-	-	48 800
Moorefield township	74	20	54	-	-	-	-	-	61 400
North township	368	179	172	15	2	-	-	-	50 900
Scio village	211	100	102	7	2	-	-	-	51 600
Nottingham township	40	12	22	-	6	-	-	-	63 300
Rumley township	330	164	135	31	-	-	-	-	50 300
Jewett village	193	108	75	10	-	-	-	-	46 900
Short Creek township	288	142	117	25	2	2	-	-	50 600
Adena village (part)	45	22	23	-	-	-	-	-	50 600
Harrisville village	83	60	18	5	-	-	-	-	35 900
Stock township	55	6	33	10	6	-	-	-	90 400
Washington township	97	60	26	11	-	-	-	-	40 400
Henry County	7 036	625	3 912	1 702	536	189	48	24	86 800
Bartlow township	646	122	371	110	39	4	-	-	72 500
Deshler village	484	102	299	63	18	2	-	-	69 000
Damascus township	430	58	253	92	27	-	-	-	85 900
McClure village	203	49	136	17	1	-	-	-	67 500
Flatrock township	334	10	184	116	13	11	-	-	90 400
Florida village	75	8	53	11	3	-	-	-	72 900
Holgate village (part)	2	-	2	-	-	-	-	-	65 000
Freedom township	226	2	74	111	31	4	4	-	126 900
Harrison township	326	30	157	92	19	18	10	-	94 000
Napoleon city (part)	52	11	35	6	-	-	-	-	79 000
Liberty township	570	31	302	179	44	14	-	-	93 800
Liberty Center village (part)	253	20	180	44	9	-	-	-	81 300
Napoleon city (part)	4	-	-	4	-	-	-	-	137 500
Marion township	338	53	192	55	29	9	-	-	80 400
Hamler village	172	44	105	23	-	-	-	-	64 700
Monroe township	285	23	175	75	12	-	-	-	84 500
Malinta village	82	17	61	4	-	-	-	-	65 000
Napoleon township	2 476	140	1 316	620	246	107	34	13	92 400
Napoleon city (part)	2 065	140	1 140	500	190	55	34	6	90 100
Pleasant township	603	133	403	56	4	2	-	5	67 900
Holgate village (part)	315	97	203	15	-	-	-	-	59 000
New Bavaria village	28	11	17	-	-	-	-	-	62 000
Richfield township	141	5	74	58	4	-	-	-	83 500
Ridgeville township	247	-	160	59	22	6	-	-	84 000
Washington township	414	18	251	79	46	14	-	6	87 700
Liberty Center village (part)	32	-	29	3	-	-	-	-	85 700
Highland County	7 375	1 013	4 205	1 450	449	190	22	46	82 100
Brushcreek township	172	44	72	44	2	10	-	-	87 500
Sinking Spring village	33	4	25	2	2	-	-	-	72 500
Clay township	218	7	175	30	6	-	-	-	80 800
Concord township	119	-	111	-	8	-	-	-	78 000
Dodson township	498	45	304	118	11	14	6	-	84 000
Lynchburg village (part)	324	35	213	72	2	2	-	-	77 600
Fairfield township	637	66	376	139	32	24	-	-	83 500
Highland village	75	19	52	4	-	-	-	-	65 500
Leesburg village	271	31	200	29	6	5	-	-	75 200
Hamer township	122	23	38	53	-	-	-	8	100 000
Jackson township	93	15	69	9	-	-	-	-	81 100
Liberty township	1 958	202	1 061	416	185	71	11	12	87 900
Hillsboro city	1 234	164	711	211	106	25	5	12	82 100
Madison township	1 515	381	800	204	90	16	5	19	68 100
Greenfield city	1 159	327	676	97	31	16	-	12	64 300
Marshall township	161	6	107	34	7	7	-	-	78 100
New Market township	335	7	166	126	28	8	-	-	96 100
Paint township	637	96	383	97	35	19	-	7	80 000
Penn township	172	11	79	35	32	15	-	-	97 900
Salem township	123	-	83	34	-	6	-	-	88 300
Union township	282	22	175	80	5	-	-	-	92 500
Washington township	83	38	29	8	8	-	-	-	61 800

Table 25. **Home Value: 2000**—Con.

[Data based on a sample (except Tables 65-68). For information on confidentiality protection, coverage, sampling error, and nonsampling error, see Appendix G. For location of definitions, see "How to Use This Census Report"]

State County County Subdivision Place	Specified owner-occupied housing units	Value of home							
		Less than $50,000	$50,000 to $99,999	$100,000 to $149,999	$150,000 to $199,999	$200,000 to $299,999	$300,000 to $499,999	$500,000 or more	Median (dollars)
Highland County—Con.									
Whiteoak township	250	50	177	23	-	-	-	-	73 200
Mowrystown village	100	26	74	-	-	-	-	-	61 900
Sardinia village (part)	-	-	-	-	-	-	-	-	-
Hocking County	5 167	764	2 809	1 108	262	164	47	13	83 300
Benton township	142	13	63	47	7	-	12	-	96 400
Falls township	2 579	388	1 510	470	119	72	7	13	81 000
Logan city (part)	1 580	270	1 020	184	66	27	7	6	77 100
Good Hope township	318	36	131	105	25	16	5	-	98 000
Green township	432	61	241	96	17	17	-	-	80 000
Logan city (part)	49	-	24	25	-	-	-	-	102 500
Laurel township	183	21	86	71	5	-	-	-	94 000
Marion township	438	20	218	99	57	38	6	-	96 800
Perry township	370	32	226	74	16	8	14	-	87 100
Laurelville village	106	16	69	19	-	2	-	-	75 000
Salt Creek township	135	20	67	22	10	13	3	-	72 800
Starr township	214	66	117	25	6	-	-	-	68 300
Ward township	269	102	118	49	-	-	-	-	61 700
Buchtel village (part)	2	-	2	-	-	-	-	-	85 000
Murray City village	103	63	37	3	-	-	-	-	38 300
Washington township	87	5	32	50	-	-	-	-	105 100
Holmes County	4 998	302	1 918	1 596	675	364	91	52	107 700
Berlin township	435	-	63	193	97	47	35	-	134 200
Clark township	341	4	121	119	47	42	-	8	116 700
Baltic village (part)	11	-	4	7	-	-	-	-	105 400
Hardy township	799	54	410	178	92	49	9	7	89 200
Millersburg village	481	46	298	87	46	4	-	-	81 900
Killbuck township	367	50	279	33	5	-	-	-	78 800
Killbuck village	188	30	146	12	-	-	-	-	72 600
Knox township	173	12	91	46	20	4	-	-	95 800
Nashville village (part)	10	2	8	-	-	-	-	-	60 000
Mechanic township	366	7	142	133	56	10	10	8	112 100
Monroe township	209	-	100	80	17	6	6	-	104 500
Paint township	401	19	73	159	104	37	9	-	136 100
Prairie township	363	20	174	89	56	16	8	-	97 400
Holmesville village	102	13	80	9	-	-	-	-	77 400
Richland township	134	39	65	18	6	6	-	-	68 300
Glenmont village	59	18	34	7	-	-	-	-	58 800
Ripley township	293	49	118	86	25	10	5	-	93 200
Salt Creek township	420	12	56	201	49	78	9	15	136 200
Walnut Creek township	428	11	99	177	91	36	-	14	125 300
Washington township	269	25	127	84	10	23	-	-	88 300
Loudonville village (part)	32	-	10	10	6	6	-	-	115 000
Nashville village (part)	45	17	21	7	-	-	-	-	60 800
Huron County	12 613	788	6 301	3 467	1 457	463	91	46	95 100
Bellevue city (part)	948	63	715	115	48	7	-	-	82 200
Bronson township	462	18	78	169	83	74	36	4	141 000
Clarksfield township	327	14	135	85	68	25	-	-	107 000
Fairfield township	241	25	150	54	10	2	-	-	81 900
North Fairfield village	123	25	85	8	3	2	-	-	73 100
Fitchville township	199	11	111	54	12	-	11	-	93 900
Greenfield township	362	-	129	167	45	21	-	-	111 700
Greenwich village	347	50	246	43	8	-	-	-	75 600
Greenwich township	120	20	49	40	3	8	-	-	89 600
Hartland township	179	6	89	72	6	6	-	-	98 300
Lyme township	268	16	73	83	77	19	-	-	127 400
New Haven township	596	46	284	198	62	4	2	-	92 200
Plymouth village (part)	193	29	129	30	5	-	-	-	73 600
New London township	670	75	403	130	51	7	4	-	83 400
New London village	567	75	362	100	23	7	-	-	79 800
Norwalk city	3 522	137	1 768	969	459	163	15	11	97 100
Norwalk township	774	35	260	269	122	59	11	18	117 000
Milan village (part)	145	-	52	33	34	21	3	2	127 700
Norwich township	265	14	135	72	34	10	-	-	96 400
Peru township	201	12	68	82	33	6	-	-	119 700
Richmond township	246	38	95	77	24	6	6	-	98 000
Ridgefield township	537	18	283	188	39	7	2	-	94 000
Monroeville village	315	16	205	77	13	4	-	-	87 300
Ripley township	154	-	83	47	19	5	-	-	98 600
Sherman township	104	6	35	32	31	-	-	-	129 800
Townsend township	329	12	104	158	49	-	-	6	111 900
Wakeman township	493	6	178	186	78	34	4	7	113 600
Wakeman village	265	6	129	84	28	18	-	-	99 000
Willard city	1 269	166	830	177	96	-	-	-	75 900
Jackson County	5 892	1 663	2 731	1 052	238	181	14	13	70 400
Bloomfield township	107	34	47	9	17	-	-	-	86 200
Coal township	358	148	160	43	7	-	-	-	54 900
Coalton village	94	67	23	4	-	-	-	-	37 200
Franklin township	321	36	133	103	24	25	-	-	97 400
Hamilton township	84	31	20	8	17	8	-	-	65 000
Jackson city	1 461	338	730	323	22	28	14	6	75 600
Jackson township	115	7	34	67	-	7	-	-	111 100
Jefferson township	556	218	266	41	20	11	-	-	59 500
Oak Hill village (part)	201	67	116	10	6	2	-	-	58 800
Liberty township	242	32	121	60	22	7	-	-	82 600
Lick township	546	101	235	133	31	46	-	-	83 600
Madison township	358	122	191	19	8	18	-	-	56 700
Oak Hill village (part)	126	55	61	10	-	-	-	-	55 700
Milton township	166	40	103	16	-	7	-	-	70 800
Scioto township	200	51	71	41	8	22	-	7	67 600
Washington township	113	30	32	38	11	2	-	-	67 900
Wellston city	1 265	475	588	151	51	-	-	-	58 500

Table 25. **Home Value: 2000**—Con.

[Data based on a sample (except Tables 65-68). For information on confidentiality protection, coverage, sampling error, and nonsampling error, see Appendix G. For location of definitions, see "How to Use This Census Report"]

State County County Subdivision Place	Specified owner-occupied housing units	Value of home							
		Less than $50,000	$50,000 to $99,999	$100,000 to $149,999	$150,000 to $199,999	$200,000 to $299,999	$300,000 to $499,999	$500,000 or more	Median (dollars)
Jefferson County	18 967	6 216	9 230	2 328	778	282	64	69	65 400
Brush Creek township	55	6	18	24	7	-	-	-	104 900
Cross Creek township	2 408	366	1 411	403	148	60	6	14	80 700
New Alexandria village (part)	58	39	17	2	-	-	-	-	44 400
Wintersville village (part)	839	108	547	136	22	20	6	-	76 900
Island Creek township	3 021	648	1 805	452	84	32	-	-	74 100
Toronto city (part)	1 042	265	688	89	-	-	-	-	68 100
Wintersville village (part)	331	6	223	92	10	-	-	-	79 700
Knox township	1 150	472	507	75	72	8	8	8	57 800
Empire village	40	25	13	-	2	-	-	-	38 500
Stratton village (part)	54	37	17	-	-	-	-	-	42 300
Toronto city (part)	494	237	219	6	32	-	-	-	51 400
Mount Pleasant township	803	391	310	71	25	-	6	-	51 400
Dillonvale village (part)	197	152	43	2	-	-	-	-	36 400
Mount Pleasant village	170	78	70	20	2	-	-	-	53 500
Ross township	36	16	20	-	-	-	-	-	83 300
Salem township	817	186	431	113	80	5	-	2	74 900
Richmond village	153	57	86	7	-	3	-	-	61 700
Saline township	342	172	120	28	22	-	-	-	49 700
Irondale village	94	81	13	-	-	-	-	-	30 700
Stratton village (part)	4	-	4	-	-	-	-	-	65 000
Smithfield township	1 030	642	311	41	34	2	-	-	43 100
Adena village (part)	224	165	59	-	-	-	-	-	38 200
Dillonvale village (part)	71	55	14	2	-	-	-	-	37 100
Smithfield village	204	101	93	6	4	-	-	-	50 300
Springfield township	661	324	279	32	7	19	-	-	50 700
Amsterdam village	131	97	34	-	-	-	-	-	38 000
Bergholz village	223	107	98	11	2	5	-	-	51 000
Steubenville city	4 632	1 375	2 161	676	207	132	42	39	66 800
Steubenville township	1 376	602	567	172	27	8	-	-	54 800
Mingo Junction village	1 070	395	468	172	27	8	-	-	59 800
Warren township	1 267	563	569	102	25	-	2	6	54 200
Rayland village	137	64	67	6	-	-	-	-	53 500
Tiltonsville village	381	136	227	16	-	-	2	-	57 300
Yorkville village (part)	183	79	86	15	3	-	-	-	53 500
Wayne township	615	132	366	62	39	16	-	-	71 900
Bloomingdale village	65	26	37	2	-	-	-	-	55 000
Wells township	754	321	355	77	1	-	-	-	55 000
New Alexandria village (part)	2	-	2	-	-	-	-	-	65 000
Knox County	11 390	1 012	5 683	2 979	1 010	577	121	8	92 100
Berlin township	425	33	207	149	19	10	-	7	96 600
Brown township	222	20	65	76	33	28	-	-	111 200
Butler township	65	12	33	20	-	-	-	-	69 700
Clay township	187	17	98	48	23	1	-	-	86 000
Martinsburg village	36	7	27	2	-	-	-	-	57 300
Clinton township	770	102	333	189	110	22	14	-	94 700
College township	250	8	95	43	81	21	2	-	127 200
Gambier village	158	4	64	35	39	16	-	-	115 300
Fredericktown village	605	93	346	121	21	24	-	-	85 800
Harrison township	118	9	44	40	13	12	-	-	109 400
Hilliar township	684	41	281	225	72	47	18	-	103 900
Centerburg village	304	22	165	106	11	-	-	-	94 300
Howard township	1 397	26	624	470	108	116	52	1	103 600
Jackson township	104	18	52	20	14	-	-	-	87 100
Jefferson township	71	11	49	11	-	-	-	-	69 800
Liberty township	236	20	67	107	20	22	-	-	110 600
Middlebury township	187	28	84	59	8	8	-	-	93 400
Milford township	242	7	59	92	59	25	-	-	136 200
Miller township	193	8	88	77	7	13	-	-	100 600
Monroe township	480	32	244	145	43	16	-	-	92 900
Morgan township	190	-	69	71	30	14	6	-	120 300
Utica village (part)	-	-	-	-	-	-	-	-	-
Morris township	542	27	200	217	63	28	7	-	111 300
Mount Vernon city	3 276	433	2 103	499	150	80	11	-	77 500
Pike township	130	-	83	47	-	-	-	-	93 600
Pleasant township	357	13	87	86	93	67	11	-	144 000
Union township	458	54	312	80	12	-	-	-	74 800
Danville village	217	27	160	26	4	-	-	-	74 700
Gann village	32	17	15	-	-	-	-	-	47 500
Wayne township	201	-	60	87	31	23	-	-	122 000
Lake County	63 314	649	15 276	25 833	11 918	7 290	1 943	405	127 900
Concord township	4 795	16	282	1 286	1 444	1 246	444	77	179 600
Eastlake city	6 077	131	2 248	2 821	564	276	30	7	110 100
Kirtland city	1 911	-	102	381	448	480	377	123	204 100
Kirtland Hills village	164	-	3	4	16	34	38	69	389 300
Lakeline village	51	1	14	18	2	12	4	-	118 800
Leroy township	789	-	90	229	253	217	-	-	165 000
Madison township	4 382	90	1 627	1 809	533	252	63	8	111 500
Madison village	785	-	142	507	93	43	-	-	125 000
North Madison CDP	2 321	62	1 296	719	140	86	10	8	96 500
North Perry village (part)	2	-	-	-	2	-	-	-	162 500
Mentor city	15 115	43	2 436	5 374	4 413	2 514	310	25	147 400
Mentor-on-the-Lake city	2 199	27	606	1 252	266	32	16	-	115 600
Painesville city	3 187	132	1 954	968	93	34	6	-	91 500
Painesville township	5 175	104	1 528	2 123	995	377	48	-	125 300
Fairport Harbor village	755	5	443	211	73	12	11	-	93 600
Grand River village	81	9	23	37	12	-	-	-	109 700
Perry township	2 230	11	281	962	641	269	58	8	144 100
North Perry village (part)	228	8	58	69	52	30	11	-	131 300
Perry village	342	3	53	154	106	23	3	-	140 400
Timberlake village	286	2	39	108	108	21	8	-	147 900
Waite Hill village	99	-	-	4	4	26	38	27	367 400
Wickliffe city	4 448	31	1 277	2 558	453	96	33	-	114 300
Willoughby city	5 379	31	1 256	2 391	981	620	72	28	129 000
Willoughby Hills city	2 095	19	103	293	534	734	387	25	212 100
Willowick city	4 932	11	1 430	3 252	170	50	11	8	110 000

Table 25. **Home Value: 2000**—Con.

[Data based on a sample (except Tables 65-68). For information on confidentiality protection, coverage, sampling error, and nonsampling error, see Appendix G. For location of definitions, see "How to Use This Census Report"]

State County County Subdivision Place	Specified owner-occupied housing units	Value of home							
		Less than $50,000	$50,000 to $99,999	$100,000 to $149,999	$150,000 to $199,999	$200,000 to $299,999	$300,000 to $499,999	$500,000 or more	Median (dollars)
Lawrence County	13 341	3 244	7 513	1 771	536	168	96	13	69 400
Aid township	133	39	94	-	-	-	-	-	61 500
Decatur township	78	35	28	15	-	-	-	-	52 200
Elizabeth township	382	128	204	44	-	-	-	6	63 800
Fayette township	2 077	485	1 211	256	109	8	8	-	72 200
Burlington CDP	574	193	279	35	59	-	8	-	63 800
South Point village (part)	647	60	394	169	16	8	-	-	82 300
Hamilton township	414	110	260	27	17	-	-	-	67 400
Hanging Rock village	61	8	32	11	10	-	-	-	75 000
Ironton city (part)	217	61	140	16	-	-	-	-	71 500
Lawrence township	445	147	242	40	16	-	-	-	59 300
Mason township	115	42	65	-	8	-	-	-	71 100
Perry township	1 286	300	839	138	-	-	9	-	64 000
Coal Grove village (part)	7	-	7	-	-	-	-	-	65 000
South Point village (part)	325	38	217	70	-	-	-	-	77 500
Rome township	2 116	179	1 099	493	200	98	47	-	89 500
Athalia village	80	29	36	9	6	-	-	-	65 800
Symmes township	34	21	7	-	-	6	-	-	42 000
Union township	2 067	471	1 102	373	76	32	11	2	73 900
Chesapeake village	193	48	89	33	10	11	-	2	71 300
Proctorville village	123	38	70	15	-	-	-	-	62 600
Upper township	3 842	1 171	2 198	336	100	24	8	5	61 800
Coal Grove village (part)	501	205	263	28	3	-	2	-	55 000
Ironton city (part)	2 727	785	1 584	245	78	24	6	5	63 000
Washington township	48	19	29	-	-	-	-	-	58 300
Windsor township	304	97	135	49	10	-	13	-	75 000
Licking County	33 587	1 648	12 730	10 607	5 208	2 385	900	109	110 700
Bennington township	250	15	69	66	68	32	-	-	132 600
Bowling Green township	338	18	101	128	76	15	-	-	124 500
Burlington township	251	16	105	53	49	28	-	-	103 400
Eden township	188	-	62	95	19	12	-	-	110 100
Etna township	1 440	7	341	664	289	118	14	7	126 100
Fallsbury township	94	27	51	16	-	-	-	-	84 300
Franklin township	384	9	55	225	73	22	-	-	119 300
Granville township	1 994	-	141	416	588	361	421	67	187 000
Granville village	922	-	56	165	265	125	276	35	195 400
Granville South CDP	327	-	24	100	108	69	16	10	166 700
Hanover township	593	5	248	258	43	36	3	-	105 400
Hanover village (part)	222	2	91	111	8	7	3	-	105 700
Harrison township	1 790	20	303	686	576	186	19	-	143 000
Beechwood Trails CDP	694	-	38	309	278	63	6	-	150 000
Kirkersville village	116	-	77	31	4	4	-	-	90 000
Hartford township	249	20	88	89	31	17	-	4	115 300
Hartford village	100	6	62	22	4	2	-	4	77 800
Heath city	2 024	41	951	753	148	105	26	-	101 200
Hopewell township	175	9	53	91	14	8	-	-	115 200
Gratiot village (part)	23	-	19	4	-	-	-	-	86 100
Jersey township	709	8	91	357	111	111	26	5	138 000
Liberty township	398	7	80	116	50	109	36	-	148 700
Licking township	1 140	28	341	442	140	155	34	-	117 100
Harbor Hills CDP	464	19	145	88	92	86	34	-	142 100
McKean township	263	-	103	72	64	17	7	-	115 800
Madison township	754	29	376	252	76	9	12	-	97 400
Hanover village (part)	-	-	-	-	-	-	-	-	-
Mary Ann township	283	26	107	131	19	-	-	-	103 600
Monroe township	1 356	22	555	379	286	114	-	-	114 900
Johnstown village	827	16	430	187	142	52	-	-	95 400
Newark city	10 500	1 029	5 784	2 603	715	233	132	4	85 200
Newark township	650	14	282	257	61	30	6	-	104 900
Newton township	837	32	462	282	39	22	-	-	92 400
St. Louisville village	88	5	71	10	2	-	-	-	83 900
Pataskala city	2 522	34	596	1 085	594	159	37	17	132 500
Perry township	242	21	115	60	29	17	-	-	95 600
Reynoldsburg city (part)	1 592	-	121	474	795	202	-	-	159 800
St. Albans township	432	-	92	148	123	55	9	5	138 500
Alexandria village	4	-	-	-	4	-	-	-	162 500
Union township	1 541	141	691	285	111	202	111	-	95 300
Buckeye Lake village (part)	420	107	206	53	14	40	-	-	72 100
Hebron village	446	20	347	71	6	2	-	-	82 600
Washington township	598	70	366	124	21	10	7	-	82 800
Utica village (part)	459	64	325	50	17	3	-	-	79 100
Logan County	10 113	1 177	4 970	2 494	912	396	122	42	88 300
Bloomfield township	54	-	22	12	10	10	-	-	132 500
Bokescreek township	323	41	186	88	4	4	-	-	80 100
Ridgeway village (part)	20	12	4	2	2	-	-	-	47 800
West Mansfield village (part)	187	25	128	28	2	4	-	-	74 300
Harrison township	438	15	161	215	42	-	5	-	107 600
Bellefontaine city (part)	71	9	62	-	-	-	-	-	69 400
Jefferson township	595	22	181	149	155	67	13	8	134 500
Bellefontaine city (part)	125	6	20	7	43	49	-	-	185 900
Valley Hi village (part)	15	-	7	8	-	-	-	-	102 500
Zanesfield village	64	6	56	2	-	-	-	-	71 700
Lake township	2 831	380	1 609	626	110	94	12	-	81 400
Bellefontaine city (part)	2 636	364	1 532	562	77	94	7	-	80 000
Liberty township	770	20	386	241	107	10	6	-	98 000
Bellefontaine city (part)	8	-	-	-	8	-	-	-	162 500
West Liberty village	444	20	293	119	8	4	-	-	88 200
McArthur township	433	28	217	112	60	16	-	-	94 500
Huntsville village	114	9	92	13	-	-	-	-	76 700
Miami township	511	74	360	64	10	2	-	1	71 900
De Graff village (part)	298	33	242	23	-	-	-	-	72 700
Quincy village	133	30	90	10	2	-	-	1	58 900
Monroe township	244	9	56	120	48	7	4	-	119 000
Valley Hi village (part)	-	-	-	-	-	-	-	-	-
Perry township	273	20	128	84	34	7	-	-	96 200
West Mansfield village (part)	22	-	12	10	-	-	-	-	98 800
Pleasant township	154	-	106	19	15	14	-	-	91 500

Table 25. **Home Value: 2000**—Con.

[Data based on a sample (except Tables 65-68). For information on confidentiality protection, coverage, sampling error, and nonsampling error, see Appendix G. For location of definitions, see "How to Use This Census Report"]

State County County Subdivision Place	Specified owner-occupied housing units	Value of home							
		Less than $50,000	$50,000 to $99,999	$100,000 to $149,999	$150,000 to $199,999	$200,000 to $299,999	$300,000 to $499,999	$500,000 or more	Median (dollars)
Logan County—Con.									
Pleasant township—Con.									
De Graff village (part)	46	-	28	9	7	2	-	-	89 500
Richland township	607	67	316	148	30	25	15	6	85 500
Belle Center village	280	31	199	48	2	-	-	-	75 600
Rushcreek township	411	72	203	54	74	8	-	-	80 300
Rushsylvania village	140	27	104	9	-	-	-	-	67 100
Stokes township	1 248	237	502	283	91	78	36	21	83 800
Lakeview village	257	85	142	20	6	-	4	-	65 000
Union township	166	-	42	97	27	-	-	-	113 900
Washington township	856	168	441	95	68	47	31	6	75 400
Russells Point village	335	111	160	32	22	6	-	4	62 200
Zane township	199	24	54	87	27	7	-	-	108 700
Lorain County	70 466	2 217	25 141	23 981	10 319	6 694	1 738	376	115 100
Amherst city	3 601	41	575	1 538	713	575	151	8	139 100
Amherst township	1 896	15	319	944	475	133	5	5	131 400
South Amherst village (part)	417	2	111	233	54	17	-	-	117 400
Avon city	3 300	14	273	984	692	1 149	132	56	178 700
Avon Lake city	5 449	23	551	1 552	1 110	1 341	672	200	177 900
Brighton township	255	4	63	80	65	43	-	-	140 300
Brownhelm township	2 100	24	700	564	449	302	61	-	126 000
Vermilion city (part)	1 657	24	653	444	294	190	52	-	115 600
Camden township	388	16	94	171	62	43	2	-	121 200
Kipton village	92	2	61	27	-	2	-	-	88 200
Carlisle township	2 196	17	573	956	333	234	50	33	126 000
Columbia township	1 917	9	238	668	415	423	154	10	155 100
Eaton township	1 700	27	563	527	344	174	65	-	128 300
Eaton Estates CDP	400	-	332	68	-	-	-	-	85 800
Elyria city	12 461	508	6 342	4 117	1 005	399	75	15	96 600
Elyria township	1 084	41	414	506	85	38	-	-	107 600
Grafton village	654	8	174	393	53	22	4	-	119 400
Grafton township	587	11	77	162	231	84	11	11	157 300
Henrietta township	478	-	60	124	211	77	-	6	162 000
Huntington township	228	5	15	126	44	28	10	-	139 200
Lagrange township	1 420	15	269	630	350	133	23	-	134 800
Lagrange village	420	11	58	199	104	35	13	-	135 900
Lorain city	15 178	1 162	9 417	3 241	954	302	83	19	86 000
New Russia township	542	14	118	165	191	48	-	6	142 900
South Amherst village (part)	131	1	21	63	29	17	-	-	137 800
North Ridgeville city	6 861	37	1 212	3 795	1 307	434	76	-	129 500
Oberlin city	1 304	26	469	420	208	144	37	-	118 500
Penfield township	427	6	33	72	172	118	26	-	180 900
Pittsfield township	363	-	41	164	116	42	-	-	144 800
Rochester township	152	5	51	46	38	12	-	-	116 700
Rochester village	42	5	24	9	4	-	-	-	90 000
Sheffield village	855	-	93	319	240	182	21	-	153 100
Sheffield township	968	121	605	165	46	21	10	-	82 200
Sheffield Lake city	2 751	46	1 317	1 042	180	103	63	-	100 400
Wellington township	1 351	22	485	510	230	90	7	7	114 200
Wellington village	1 043	15	408	418	158	44	-	-	111 000
Lucas County	108 339	17 719	44 837	24 096	11 302	7 019	2 660	706	90 700
Harbor View village	30	17	13	-	-	-	-	-	46 000
Harding township	150	6	40	39	54	11	-	-	127 300
Jerusalem township	895	35	362	283	115	100	-	-	107 300
Maumee city	4 453	58	1 702	1 848	576	217	34	18	112 100
Monclova township	1 744	27	164	370	324	553	269	37	197 800
Oregon city	5 444	192	1 831	1 936	972	425	83	5	117 600
Ottawa Hills village	1 388	6	18	126	293	401	342	202	254 000
Providence township	817	12	138	195	292	174	-	6	159 700
Richfield township	397	1	98	131	43	85	32	7	131 300
Berkey village	79	-	15	29	10	21	4	-	124 500
Spencer township	381	59	115	84	89	17	12	5	107 600
Springfield township	5 360	158	1 481	1 193	1 063	839	509	117	144 800
Holland village	268	7	173	69	17	2	-	-	90 400
Swanton township	632	29	180	134	138	124	27	-	143 100
Swanton village (part)	6	-	-	-	-	6	-	-	225 000
Sylvania township	12 606	198	2 036	3 208	3 329	2 588	1 010	237	161 800
Sylvania city	4 904	36	653	1 543	1 585	929	135	23	156 200
Toledo city	70 359	16 839	35 851	13 213	3 256	993	154	53	75 300
Washington township	985	61	390	350	130	-	45	9	104 500
Waterville township	2 698	21	418	986	628	492	143	10	146 300
Waterville village	1 395	7	158	596	426	175	33	-	145 100
Whitehouse village	753	14	200	281	118	88	52	-	125 500
Madison County	7 780	374	3 321	2 141	1 157	616	139	32	104 300
Canaan township	315	7	23	120	65	79	12	9	155 100
Darby township	566	28	124	265	94	55	-	-	129 100
Plain City village (part)	414	8	105	215	65	21	-	-	124 200
Deer Creek township	203	18	78	38	60	9	-	-	109 800
Fairfield township	325	25	64	129	58	32	7	10	122 700
Jefferson township	1 744	31	902	444	181	152	21	13	98 100
West Jefferson village	1 112	25	818	237	17	15	-	-	90 500
London city	1 928	133	1 117	490	166	22	-	-	88 700
Monroe township	165	-	47	51	33	27	7	-	136 600
Oak Run township	102	-	-	55	17	30	-	-	144 400
Paint township	124	12	50	34	14	14	-	-	100 000
Pike township	72	-	18	21	33	-	-	-	145 300
Pleasant township	684	45	415	131	50	25	18	-	89 700
Mount Sterling village	391	22	260	78	24	7	-	-	87 600
Range township	192	21	97	30	32	12	-	-	87 900
Midway village	95	16	58	21	-	-	-	-	80 800
Somerford township	878	-	163	253	247	141	74	-	154 800
Choctaw Lake CDP	524	-	33	133	167	117	74	-	177 500
Stokes township	165	37	72	22	24	10	-	-	75 000
South Solon village	103	37	59	7	-	-	-	-	62 400
Union township	317	17	151	58	83	8	-	-	97 900

Table 25. **Home Value: 2000**—Con.

[Data based on a sample (except Tables 65-68). For information on confidentiality protection, coverage, sampling error, and nonsampling error, see Appendix G. For location of definitions, see "How to Use This Census Report"]

State County County Subdivision Place	Specified owner-occupied housing units	Value of home							
		Less than $50,000	$50,000 to $99,999	$100,000 to $149,999	$150,000 to $199,999	$200,000 to $299,999	$300,000 to $499,999	$500,000 or more	Median (dollars)
Mahoning County	67 517	16 847	28 710	13 222	4 788	3 025	808	117	79 700
Austintown township	10 285	631	6 250	2 647	571	158	28	-	88 500
Austintown CDP	8 409	550	5 775	1 741	267	57	19	-	84 600
Mineral Ridge CDP (part)	387	31	159	162	35	-	-	-	101 600
Beaver township	1 596	46	526	588	190	203	43	-	119 800
Columbiana village (part)	99	-	-	54	28	17	-	-	147 900
Berlin township	501	17	179	176	76	45	8	-	120 300
Boardman township	12 048	378	5 487	3 953	1 412	657	121	40	101 900
Boardman CDP	10 676	356	5 312	3 412	1 111	412	48	25	96 900
Campbell city	2 708	979	1 352	302	49	14	12	-	61 300
Canfield township	4 226	21	889	1 197	719	1 026	350	24	150 400
Canfield city	2 300	21	512	697	491	469	102	8	144 100
Coitsville township	431	69	224	112	22	4	-	-	88 500
Ellsworth township	568	33	198	169	111	47	10	-	117 200
Goshen township	587	62	242	159	79	45	-	-	98 100
Green township	787	82	330	172	119	63	9	12	97 200
Washingtonville village (part)	80	18	55	4	-	3	-	-	68 600
Jackson township	539	6	162	186	135	42	8	-	124 200
Lowellville village	379	133	229	17	-	-	-	-	59 600
Milton township	1 091	78	504	218	161	82	42	6	95 800
Craig Beach village	351	62	215	46	15	8	5	-	75 300
New Middletown village	498	13	305	169	9	2	-	-	92 600
Poland township	4 824	124	1 519	1 701	813	489	171	7	120 600
Poland village	891	13	284	363	112	53	59	7	118 200
Sebring village	1 088	237	690	97	45	19	-	-	70 900
Smith township	1 047	240	532	212	36	27	-	-	75 600
Alliance city (part)	-	-	-	-	-	-	-	-	-
Beloit village	197	38	130	21	6	2	-	-	75 000
Maple Ridge CDP	269	91	135	43	-	-	-	-	58 100
Springfield township	1 323	144	501	479	131	52	6	10	101 200
Struthers city	3 427	1 040	2 183	122	61	21	-	-	62 500
Youngstown city (part)	19 564	12 514	6 408	546	49	29	-	18	40 900
Marion County	15 459	2 500	7 996	3 329	1 033	441	130	30	78 500
Big Island township	358	15	210	110	23	-	-	-	87 600
Bowling Green township	143	16	62	29	36	-	-	-	89 700
Claridon township	568	28	269	167	73	21	2	8	97 800
Caledonia village	174	23	125	24	-	-	2	-	74 400
Grand township	74	19	26	24	-	5	-	-	58 600
Grand Prairie township	483	9	232	191	34	17	-	-	100 100
Green Camp township	288	21	201	59	7	-	-	-	83 200
Green Camp village	104	19	76	9	-	-	-	-	71 500
Marion township	10 043	2 063	5 588	1 598	485	207	82	20	71 200
Marion city	7 967	1 907	4 774	856	282	126	16	6	66 700
Montgomery township	510	157	309	28	11	5	-	-	62 100
La Rue village	204	75	120	9	-	-	-	-	57 500
New Bloomington village	86	32	53	-	-	1	-	-	56 100
Pleasant township	1 142	13	309	545	160	97	18	-	117 400
Prospect township	575	31	308	142	75	17	2	-	90 100
Prospect village	339	17	220	47	42	13	-	-	85 400
Richland township	442	10	119	165	72	50	26	-	126 600
Salt Rock township	176	54	75	39	6	2	-	-	70 000
Morral village	115	46	56	10	3	-	-	-	58 200
Scott township	165	20	66	56	14	7	-	2	97 300
Tully township	175	21	98	56	-	-	-	-	76 700
Waldo township	317	23	124	120	37	13	-	-	103 300
Waldo village	109	13	72	22	2	-	-	-	82 300
Medina County	39 168	289	5 646	15 516	10 102	5 809	1 462	344	144 400
Brunswick city	9 243	36	1 207	4 900	2 180	877	30	13	136 000
Brunswick Hills township	1 529	5	266	480	524	197	57	-	151 100
Chatham township	478	18	37	149	177	79	18	-	160 300
Granger township	1 035	6	51	229	186	290	213	60	217 400
Guilford township	1 413	9	364	525	356	136	21	2	132 000
Rittman city (part)	19	-	-	-	10	9	-	-	173 800
Seville village	654	9	231	250	133	29	-	2	113 400
Harrisville township	1 035	16	402	387	149	81	-	-	111 500
Lodi village	618	16	340	208	51	3	-	-	96 600
Hinckley township	1 950	-	71	425	414	697	251	92	208 800
Homer township	112	17	37	42	16	-	-	-	101 900
Lafayette township	1 518	26	306	668	354	148	16	-	134 400
Chippewa Lake village	263	4	133	96	25	4	1	-	98 000
Litchfield township	799	7	105	282	304	95	6	-	150 700
Liverpool township	1 040	12	82	289	246	343	54	14	173 300
Medina city	5 646	30	780	2 454	1 630	682	62	8	141 900
Medina township	2 388	-	108	618	848	522	260	32	174 700
Montville township	1 360	-	48	260	435	460	106	51	194 100
Sharon township	1 091	-	45	267	248	302	198	31	196 500
Spencer township	576	18	156	238	126	20	16	2	124 400
Spencer village	196	6	118	60	8	2	-	2	92 800
Wadsworth city	5 024	63	1 184	2 164	1 122	422	60	9	128 400
Wadsworth township	1 072	-	163	452	252	154	36	15	140 300
Westfield township	1 126	18	169	393	320	170	41	15	147 600
Creston village (part)	13	-	-	11	-	2	-	-	118 100
Gloria Glens Park village	143	3	88	37	10	5	-	-	91 900
Westfield Center village	348	2	8	83	145	69	26	15	172 800
York township	733	8	65	294	215	134	17	-	149 900
Meigs County	3 785	1 368	1 971	320	93	33	-	-	59 600
Bedford township	126	15	100	11	-	-	-	-	73 200
Chester township	430	56	282	64	28	-	-	-	76 400
Columbia township	163	13	100	25	18	7	-	-	76 600
Lebanon township	87	54	20	-	6	7	-	-	35 500
Letart township	88	58	30	-	-	-	-	-	29 800
Olive township	304	107	162	27	8	-	-	-	58 800
Orange township	135	39	89	-	7	-	-	-	61 700
Rutland township	340	123	178	39	-	-	-	-	58 100
Rutland village	109	59	37	13	-	-	-	-	47 600
Salem township	108	57	39	12	-	-	-	-	45 700

Table 25. **Home Value: 2000**—Con.

[Data based on a sample (except Tables 65-68). For information on confidentiality protection, coverage, sampling error, and nonsampling error, see Appendix G. For location of definitions, see "How to Use This Census Report"]

State County County Subdivision Place	Specified owner-occupied housing units	Value of home							
		Less than $50,000	$50,000 to $99,999	$100,000 to $149,999	$150,000 to $199,999	$200,000 to $299,999	$300,000 to $499,999	$500,000 or more	Median (dollars)
Meigs County—Con.									
Salisbury township	1 316	666	561	57	20	12	-	-	49 500
Middleport village	511	268	227	16	-	-	-	-	48 300
Pomeroy village	454	286	130	24	14	-	-	-	40 800
Scipio township	57	17	33	7	-	-	-	-	68 800
Sutton township	631	163	377	78	6	7	-	-	67 200
Racine village	172	60	100	8	-	4	-	-	57 400
Syracuse village	241	68	146	24	-	3	-	-	62 600
Mercer County	9 492	643	4 656	2 294	1 299	456	97	47	94 000
Black Creek township	133	16	80	32	-	-	5	-	85 000
Butler township	1 634	82	793	388	286	75	-	10	96 200
Coldwater village	1 209	57	622	276	199	45	-	10	93 200
Center township	256	19	96	74	55	12	-	-	125 400
Dublin township	532	84	340	88	15	-	5	-	75 800
Rockford village	296	78	191	21	6	-	-	-	65 700
Franklin township	590	30	205	148	116	66	25	-	117 000
Montezuma village	45	16	24	3	-	-	2	-	65 000
Gibson township	424	24	212	110	52	20	5	1	94 900
Fort Recovery village (part)	261	18	162	60	14	4	2	1	85 800
Granville township	853	26	360	273	130	58	6	-	106 500
Burkettsville village (part)	57	10	35	10	2	-	-	-	77 200
St. Henry village	566	13	244	197	77	31	4	-	105 700
Hopewell township	238	6	111	67	54	-	-	-	101 300
Jefferson township	3 297	147	1 843	708	381	146	42	30	89 900
Celina city (part)	2 514	111	1 552	513	251	79	8	-	85 700
Liberty township	178	43	70	51	8	6	-	-	75 200
Marion township	597	23	194	179	143	49	9	-	129 200
Chickasaw village	100	2	43	42	8	3	2	-	109 600
Recovery township	247	22	104	75	30	10	-	6	98 800
Fort Recovery village (part)	82	22	41	11	6	-	-	2	67 800
Union township	340	96	195	35	8	6	-	-	66 700
Mendon village	180	80	89	5	-	6	-	-	56 300
Washington township	173	25	53	66	21	8	-	-	106 600
Wayne township	-	-	-	-	-	-	-	-	-
Celina city (part)	-	-	-	-	-	-	-	-	-
Miami County	24 241	664	9 944	7 448	3 819	1 899	418	49	109 600
Bethel township	1 348	36	216	413	378	298	7	-	151 000
Brown township	402	30	204	130	38	-	-	-	88 900
Fletcher village	148	18	105	21	4	-	-	-	77 000
Concord township	6 724	151	2 732	2 066	1 151	456	147	21	111 000
Troy city	5 205	151	2 580	1 676	558	191	34	15	98 700
Elizabeth township	310	-	115	69	77	46	3	-	129 300
Huber Heights city (part)	-	-	-	-	-	-	-	-	-
Lostcreek township	319	8	97	123	65	26	-	-	125 500
Casstown village	95	4	77	14	-	-	-	-	81 100
Monroe township	4 084	50	687	1 739	910	526	144	28	138 300
Tipp City city	2 313	23	475	1 028	346	312	110	19	129 400
Newberry township	1 559	121	807	433	126	57	15	-	93 100
Bradford village (part)	293	52	208	25	6	2	-	-	67 500
Covington village	706	27	405	218	31	21	4	-	93 500
Newton township	757	4	246	334	130	35	8	-	118 000
Pleasant Hill village	326	4	148	149	22	-	3	-	102 500
Piqua city	4 963	211	3 489	678	345	188	52	-	84 000
Springcreek township	444	33	95	167	82	67	-	-	120 800
Staunton township	530	-	163	246	97	24	-	-	120 100
Union township	2 402	20	1 007	853	344	144	34	-	108 700
Laura village	135	3	105	17	10	-	-	-	82 100
Ludlow Falls village	42	5	29	8	-	-	-	-	70 000
Potsdam village	44	2	22	16	4	-	-	-	96 000
Union city (part)	6	-	-	6	-	-	-	-	112 500
West Milton village	1 117	6	615	382	81	33	-	-	96 900
Washington township	399	-	86	197	76	32	8	-	128 700
Monroe County	2 660	917	1 272	344	87	24	-	16	62 500
Adams township	98	24	60	9	5	-	-	-	69 100
Benton township	55	22	22	5	6	-	-	-	73 400
Bethel township	46	24	16	6	-	-	-	-	48 300
Center township	801	291	381	86	23	17	-	3	59 800
Woodsfield village	649	243	314	70	13	6	-	3	58 200
Franklin township	29	8	13	-	8	-	-	-	63 500
Stafford village	15	8	7	-	-	-	-	-	47 500
Green township	28	14	7	5	-	-	-	2	50 000
Jackson township	103	23	52	16	12	-	-	-	74 200
Lee township	236	33	145	53	-	5	-	-	81 800
Malaga township	122	36	69	16	-	1	-	-	63 500
Jerusalem village (part)	34	21	11	2	-	-	-	-	37 100
Miltonsburg village	6	3	-	3	-	-	-	-	75 000
Ohio township	253	93	69	64	22	-	-	5	68 900
Perry township	83	44	23	10	5	1	-	-	46 900
Antioch village	22	18	3	-	1	-	-	-	40 000
Salem township	188	88	86	13	1	-	-	-	52 100
Clarington village	100	40	55	4	1	-	-	-	60 500
Seneca township	31	13	13	-	5	-	-	-	55 000
Summit township	124	35	85	4	-	-	-	-	66 500
Lewisville village	74	27	45	2	-	-	-	-	58 300
Sunsbury township	295	118	149	28	-	-	-	-	58 200
Beallsville village	99	63	36	-	-	-	-	-	42 500
Jerusalem village (part)	17	7	7	3	-	-	-	-	55 000
Wilson village (part)	28	13	13	2	-	-	-	-	51 300
Switzerland township	72	12	47	7	-	-	-	6	69 300
Washington township	63	29	19	15	-	-	-	-	55 000
Graysville village	22	17	5	-	-	-	-	-	35 000
Wayne township	33	10	16	7	-	-	-	-	55 900
Montgomery County	136 166	11 351	62 154	37 426	14 562	7 072	2 800	801	95 900
Butler township	2 603	38	253	1 007	763	323	167	52	150 200
Union city (part)	7	-	-	-	-	7	-	-	275 000

Table 25. **Home Value: 2000**—Con.

[Data based on a sample (except Tables 65-68). For information on confidentiality protection, coverage, sampling error, and nonsampling error, see Appendix G. For location of definitions, see "How to Use This Census Report"]

State County County Subdivision Place	Specified owner-occupied housing units	Value of home							
		Less than $50,000	$50,000 to $99,999	$100,000 to $149,999	$150,000 to $199,999	$200,000 to $299,999	$300,000 to $499,999	$500,000 or more	Median (dollars)
Montgomery County—Con.									
Clay township	2 145	69	731	767	388	150	34	6	115 700
Brookville village (part)	1 012	26	442	383	106	48	7	-	103 700
Phillipsburg village	171	10	112	39	6	4	-	-	87 000
Verona village (part)	9	-	7	2	-	-	-	-	81 700
Clayton city	3 958	23	823	1 870	861	308	56	17	128 700
Dayton city	33 102	7 732	21 135	3 188	744	249	30	24	67 300
Englewood city	3 492	50	933	2 067	330	112	-	-	113 600
German township	2 150	18	852	696	352	150	76	6	112 100
Carlisle village (part)	-	-	-	-	-	-	-	-	-
Germantown village	1 407	-	712	449	183	36	27	-	99 700
Harrison township	6 056	949	3 855	862	286	66	15	23	73 900
Fort McKinley CDP	1 203	363	736	84	13	7	-	-	59 500
Northridge CDP	1 999	437	1 467	66	22	-	-	7	66 300
Shiloh CDP	2 729	112	1 605	697	251	49	15	-	91 300
Huber Heights city (part)	9 982	113	6 010	3 065	570	182	17	25	92 600
Jackson township	1 615	16	917	478	155	47	-	2	93 200
Farmersville village	255	10	168	60	11	4	-	2	86 500
New Lebanon village (part)	694	6	568	120	-	-	-	-	85 800
Jefferson township	2 024	468	1 074	318	97	53	-	14	73 400
Drexel CDP	460	253	178	13	16	-	-	-	46 700
Kettering city (part)	16 179	72	6 435	6 417	1 879	817	396	163	111 000
Miami township	11 316	315	3 809	4 810	1 500	720	162	-	115 500
Carlisle village (part)	109	-	44	51	14	-	-	-	108 000
Miamisburg city	5 145	125	1 725	2 059	758	387	91	-	117 100
Springboro city (part)	23	-	-	16	7	-	-	-	118 000
Moraine city	1 313	96	976	219	7	15	-	-	83 400
Oakwood city	2 898	32	168	763	670	616	468	181	183 500
Perry township	1 605	18	785	513	232	30	18	9	100 000
Brookville village (part)	372	-	271	71	30	-	-	-	86 900
New Lebanon village (part)	322	10	279	26	7	-	-	-	82 400
Riverside city	5 897	297	3 857	1 528	170	39	-	6	85 800
Trotwood city	6 345	945	3 696	1 423	192	74	15	-	81 600
Union city (part)	1 690	10	1 267	289	105	11	8	-	90 500
Vandalia city	3 851	5	1 317	1 536	515	335	134	9	115 200
Washington township	14 839	67	1 480	4 419	4 645	2 760	1 204	264	163 300
Centerville city	6 491	47	740	2 531	2 094	722	282	75	148 700
Woodbourne-Hyde Park CDP	2 738	20	88	1 024	685	538	309	74	166 400
Wayne township	-	-	-	-	-	-	-	-	-
West Carrollton City city	3 099	18	1 774	1 191	101	15	-	-	95 700
Wright-Patterson UT	7	-	7	-	-	-	-	-	65 000
Wright-Patterson AFB CDP (part)	7	-	7	-	-	-	-	-	65 000
Morgan County	2 357	666	1 340	278	48	19	-	6	66 800
Bloom township	189	40	113	25	11	-	-	-	73 700
Bristol township	36	-	29	7	-	-	-	-	82 100
Center township	73	6	30	37	-	-	-	-	100 500
Deerfield township	87	8	57	14	8	-	-	-	78 900
Homer township	155	35	100	20	-	-	-	-	67 000
Malta township	324	119	174	25	2	4	-	-	57 200
Malta village	163	72	85	4	-	2	-	-	52 900
Manchester township	17	5	7	5	-	-	-	-	55 000
Marion township	184	90	71	17	-	-	-	6	50 900
Chesterhill village	95	57	33	5	-	-	-	-	45 300
Meigsville township	169	23	108	38	-	-	-	-	84 600
Morgan township	531	85	362	65	11	8	-	-	69 900
McConnelsville village	397	77	263	43	6	8	-	-	69 700
Penn township	78	47	24	7	-	-	-	-	46 500
Union township	83	20	63	-	-	-	-	-	66 600
Windsor township	294	122	131	18	16	7	-	-	56 800
Stockport village	108	37	65	6	-	-	-	-	56 500
York township	137	66	71	-	-	-	-	-	53 600
Morrow County	6 155	342	2 966	1 987	552	269	23	16	97 400
Bennington township	553	29	250	197	63	12	2	-	99 700
Marengo village	64	18	42	2	-	2	-	-	80 000
Canaan township	147	7	73	56	6	-	5	-	97 000
Cardington township	599	32	403	85	35	36	-	8	86 000
Cardington village (part)	376	32	271	43	26	4	-	-	80 700
Chester township	279	25	166	62	15	11	-	-	89 500
Chesterville village	57	18	35	-	-	4	-	-	60 400
Congress township	431	22	112	189	61	47	-	-	122 100
Franklin township	217	12	53	105	38	3	6	-	120 100
Gilead township	1 382	78	740	373	112	69	10	-	91 800
Edison village	106	16	78	6	4	-	2	-	73 700
Mount Gilead village	817	34	476	217	38	44	8	-	89 800
Harmony township	292	-	121	134	23	6	-	8	106 800
Lincoln township	450	23	244	128	53	2	-	-	95 100
Cardington village (part)	8	-	2	2	4	-	-	-	150 000
Fulton village	63	10	49	4	-	-	-	-	64 600
North Bloomfield township	404	36	199	138	25	6	-	-	96 300
Perry township	224	34	113	60	17	-	-	-	89 300
Peru township	283	-	134	115	9	25	-	-	103 800
South Bloomfield township	296	8	100	115	56	17	-	-	120 000
Sparta village	38	8	30	-	-	-	-	-	72 500
Troy township	143	-	61	53	20	9	-	-	109 700
Washington township	248	28	116	82	13	9	-	-	89 800
Westfield township	207	8	81	95	6	17	-	-	105 400
Muskingum County	18 364	3 280	9 025	3 945	1 259	659	154	42	83 300
Adams township	44	12	32	-	-	-	-	-	56 300
Blue Rock township	105	26	61	7	11	-	-	-	73 300
Brush Creek township	199	61	108	28	-	2	-	-	73 200
Cass township	327	40	143	103	29	12	-	-	90 700
Dresden village (part)	10	-	2	8	-	-	-	-	118 800
Clay township	209	73	125	9	2	-	-	-	56 800
Roseville village (part)	171	68	94	9	-	-	-	-	54 600
Falls township	2 490	109	742	977	421	135	73	33	114 800
North Zanesville CDP	1 012	8	290	347	229	62	52	24	122 700

Table 25. **Home Value: 2000**—Con.

[Data based on a sample (except Tables 65-68). For information on confidentiality protection, coverage, sampling error, and nonsampling error, see Appendix G. For location of definitions, see "How to Use This Census Report"]

State County County Subdivision Place	Specified owner-occupied housing units	Value of home							
		Less than $50,000	$50,000 to $99,999	$100,000 to $149,999	$150,000 to $199,999	$200,000 to $299,999	$300,000 to $499,999	$500,000 or more	Median (dollars)
Muskingum County—Con.									
Harrison township	300	69	178	53	-	-	-	-	70 000
Philo village	186	56	118	12	-	-	-	-	59 700
Highland township	138	43	47	31	16	1	-	-	76 700
Hopewell township	479	1	243	161	56	18	-	-	98 900
Gratiot village (part)	22	1	14	5	2	-	-	-	94 300
Jackson township	424	43	235	92	46	8	-	-	86 900
Frazeysburg village	225	39	154	30	2	-	-	-	74 300
Jefferson township	388	30	257	69	16	16	-	-	86 700
Dresden village (part)	300	26	210	48	7	9	-	-	84 700
Licking township	549	18	269	171	74	17	-	-	98 500
Madison township	98	10	69	19	-	-	-	-	84 000
Meigs township	20	-	20	-	-	-	-	-	85 700
Monroe township	18	13	-	5	-	-	-	-	16 700
Muskingum township	816	36	281	299	103	67	30	-	113 200
Newton township	1 136	237	592	248	45	14	-	-	83 200
Fultonham village	43	23	17	3	-	-	-	-	48 800
South Zanesville village (part)	12	-	8	4	-	-	-	-	73 300
Perry township	488	5	249	110	82	42	-	-	98 900
Rich Hill township	54	13	29	12	-	-	-	-	71 200
Salem township	148	47	63	36	2	-	-	-	73 300
Adamsville village	24	13	11	-	-	-	-	-	37 500
Salt Creek township	213	27	62	92	23	9	-	-	107 700
Springfield township	1 322	198	824	239	30	31	-	-	80 500
South Zanesville village (part)	377	108	236	30	-	3	-	-	65 900
Union township	695	39	386	122	72	55	19	2	89 100
New Concord village	361	23	208	64	27	31	6	2	86 800
Norwich village	24	8	14	-	-	2	-	-	60 000
Washington township	943	123	552	229	24	15	-	-	85 700
Pleasant Grove CDP	359	39	183	118	19	-	-	-	93 500
Wayne township	1 206	55	587	381	101	74	8	-	96 300
Zanesville city	5 555	1 952	2 871	452	106	143	24	7	60 600
Noble County	1 980	685	959	191	91	49	5	-	63 700
Beaver township	114	50	52	4	8	-	-	-	57 000
Batesville village	28	16	10	2	-	-	-	-	35 000
Brookfield township	26	8	11	-	7	-	-	-	91 400
Buffalo township	81	17	50	14	-	-	-	-	76 600
Center township	144	43	80	21	-	-	-	-	75 900
Caldwell village (part)	-	-	-	-	-	-	-	-	-
Sarahsville village	35	17	18	-	-	-	-	-	50 800
Elk township	29	16	13	-	-	-	-	-	38 500
Enoch township	61	13	41	7	-	-	-	-	72 600
Dexter City village (part)	1	1	-	-	-	-	-	-	37 500
Jackson township	51	13	20	11	7	-	-	-	87 900
Dexter City village (part)	11	9	2	-	-	-	-	-	43 000
Jefferson township	56	41	15	-	-	-	-	-	40 700
Dexter City village (part)	25	23	2	-	-	-	-	-	33 200
Marion township	96	81	14	1	-	-	-	-	32 700
Summerfield village	68	61	7	-	-	-	-	-	33 000
Noble township	413	179	172	45	8	7	2	-	59 500
Belle Valley village	70	49	19	-	2	-	-	-	40 700
Olive township	711	159	400	83	47	19	3	-	67 000
Caldwell village (part)	462	131	258	33	29	8	3	-	64 000
Dexter City village (part)	5	5	-	-	-	-	-	-	45 000
Seneca township	61	19	12	-	14	16	-	-	69 600
Sharon township	52	6	41	5	-	-	-	-	72 500
Stock township	56	33	23	-	-	-	-	-	25 800
Wayne township	29	7	15	-	-	7	-	-	81 700
Ottawa County	10 872	369	4 107	3 256	1 792	924	307	117	113 000
Allen township	965	20	327	264	203	143	8	-	129 000
Clay Center village	88	13	69	4	2	-	-	-	75 800
Bay township	237	6	39	144	19	29	-	-	128 000
Benton township	637	14	208	252	108	38	17	-	117 600
Rocky Ridge village	81	4	54	17	6	-	-	-	82 300
Carroll township	472	19	190	99	117	32	15	-	110 100
Catawba Island township	1 041	6	176	318	243	155	100	43	152 800
Clay township	1 463	74	706	505	134	40	4	-	97 300
Genoa village	660	46	398	174	31	11	-	-	89 100
Danbury township	1 327	37	374	415	240	164	75	22	127 000
Marblehead village	244	13	55	79	32	37	20	8	133 600
Erie township	329	-	192	83	41	7	6	-	87 200
Harris township	798	18	293	209	208	64	6	-	116 700
Elmore village (part)	413	18	235	108	37	9	6	-	93 500
Portage township	348	22	116	91	32	67	13	7	116 700
Port Clinton city	1 638	94	892	420	192	24	16	-	91 100
Put-in-Bay township	239	2	11	26	44	83	47	26	249 300
Put-in-Bay village	51	-	-	6	4	23	8	10	271 200
Salem township	1 378	57	583	430	211	78	-	19	105 000
Oak Harbor village	753	40	384	222	87	17	-	3	96 300
Paulding County	4 934	1 036	2 935	743	145	65	6	4	73 800
Auglaize township	289	64	185	40	-	-	-	-	70 100
Benton township	308	49	172	58	15	10	2	2	82 100
Payne village (part)	107	28	67	10	-	-	-	2	67 300
Blue Creek township	211	48	115	31	17	-	-	-	75 500
Haviland village	50	21	27	2	-	-	-	-	54 000
Scott village (part)	38	23	15	-	-	-	-	-	46 400
Brown township	537	153	261	103	20	-	-	-	64 600
Melrose village	59	33	23	1	2	-	-	-	39 400
Oakwood village	182	75	103	4	-	-	-	-	53 600
Carryall township	723	115	444	111	41	8	4	-	77 500
Antwerp village	415	97	267	34	13	4	-	-	71 600
Crane township	352	70	208	60	6	6	-	2	80 800
Cecil village	56	42	14	-	-	-	-	-	32 600
Emerald township	167	-	105	43	5	14	-	-	89 200
Paulding village (part)	-	-	-	-	-	-	-	-	-
Harrison township	424	88	287	29	14	6	-	-	70 300

Table 25. **Home Value: 2000**—Con.

[Data based on a sample (except Tables 65-68). For information on confidentiality protection, coverage, sampling error, and nonsampling error, see Appendix G. For location of definitions, see "How to Use This Census Report"]

State County County Subdivision Place	Specified owner-occupied housing units	Value of home							
		Less than $50,000	$50,000 to $99,999	$100,000 to $149,999	$150,000 to $199,999	$200,000 to $299,999	$300,000 to $499,999	$500,000 or more	Median (dollars)
Paulding County—Con.									
Harrison township—Con.									
Payne village (part)	232	70	149	11	2	-	-	-	60 500
Jackson township	527	95	363	62	7	-	-	-	74 200
Broughton village	45	15	28	2	-	-	-	-	56 300
Paulding village (part)	311	43	240	21	7	-	-	-	73 200
Latty township	271	117	94	46	4	10	-	-	55 000
Grover Hill village	130	93	30	5	-	2	-	-	43 000
Paulding township	1 016	223	623	143	16	11	-	-	69 600
Latty village	56	23	23	10	-	-	-	-	60 000
Paulding village (part)	719	170	451	91	-	7	-	-	66 200
Washington township	109	14	78	17	-	-	-	-	75 000
Perry County	6 451	1 686	3 145	1 078	314	132	83	13	72 500
Bearfield township	177	35	88	43	11	-	-	-	78 600
Clayton township	202	49	74	42	20	10	7	-	92 700
Coal township	250	173	65	10	2	-	-	-	37 200
New Straitsville village	200	141	54	3	2	-	-	-	36 500
Harrison township	1 181	501	571	97	6	-	6	-	55 100
Crooksville village	580	267	298	15	-	-	-	-	52 100
Roseville village (part)	236	111	113	8	4	-	-	-	51 400
Hopewell township	369	21	185	93	35	26	9	-	95 000
Glenford village	46	12	32	2	-	-	-	-	70 800
Jackson township	414	71	235	107	-	-	-	1	76 700
Junction City village	163	45	106	11	-	-	-	1	64 000
Madison township	122	25	66	21	-	-	10	-	74 200
Monday Creek township	46	7	32	7	-	-	-	-	68 900
Monroe township	324	196	98	19	8	3	-	-	38 900
Corning village	163	108	52	-	-	3	-	-	39 200
Rendville village	15	13	2	-	-	-	-	-	21 500
Pike township	1 423	275	914	203	23	8	-	-	71 000
New Lexington city	973	192	684	88	9	-	-	-	68 800
Pleasant township	178	60	76	40	2	-	-	-	64 600
Reading township	772	79	400	212	60	12	7	2	92 700
Somerset village	348	55	201	70	18	2	-	2	82 100
Salt Lick township	230	160	56	12	-	-	-	2	38 500
Hemlock village	33	27	4	2	-	-	-	-	24 400
Shawnee village	144	104	40	-	-	-	-	-	40 600
Thorn township	763	34	285	172	147	73	44	8	117 800
Thornville village	220	17	103	75	23	2	-	-	96 800
Pickaway County	9 999	569	3 595	3 383	1 749	544	122	37	112 400
Circleville city	2 717	240	1 290	730	292	114	51	-	94 800
Circleville township	679	6	270	235	128	40	-	-	111 700
Logan Elm Village CDP	302	6	207	89	-	-	-	-	90 000
Darby township	742	47	171	280	180	27	28	9	126 300
Harrisburg village (part)	3	3	-	-	-	-	-	-	37 500
Deer Creek township	348	21	211	72	28	9	5	2	86 200
Williamsport village	227	21	162	40	2	-	-	2	79 500
Harrison township	1 044	48	378	414	189	15	-	-	112 900
Ashville village	667	42	233	261	127	4	-	-	116 300
South Bloomfield village	164	6	92	59	7	-	-	-	95 900
Jackson township	194	-	74	54	46	20	-	-	113 700
Madison township	284	-	61	96	87	40	-	-	144 100
Monroe township	217	15	65	107	18	12	-	-	112 300
Muhlenberg township	184	25	54	52	42	11	-	-	121 700
Darbyville village	51	25	22	4	-	-	-	-	51 300
Perry township	276	62	154	60	-	-	-	-	73 400
New Holland village (part)	167	45	101	21	-	-	-	-	69 800
Pickaway township	533	19	149	203	97	65	-	-	125 100
Salt Creek township	528	34	165	180	135	14	-	-	114 100
Tarlton village	73	15	48	10	-	-	-	-	73 100
Scioto township	792	13	171	304	216	70	7	11	138 200
Commercial Point village	176	6	55	64	21	12	7	11	131 900
Orient village	55	7	38	8	2	-	-	-	66 900
Walnut township	521	-	102	235	104	65	15	-	131 100
Washington township	848	32	243	330	175	42	11	15	126 400
Wayne township	92	7	37	31	12	-	5	-	103 100
Pike County	3 993	674	2 242	728	219	113	12	5	77 400
Beaver township	181	39	108	25	6	3	-	-	65 200
Beaver village (part)	21	4	9	5	-	3	-	-	95 000
Benton township	153	47	81	18	7	-	-	-	65 000
Camp Creek township	109	41	53	6	9	-	-	-	69 300
Jackson township	115	47	46	22	-	-	-	-	63 800
Marion township	227	52	95	55	23	2	-	-	83 500
Beaver village (part)	54	18	34	2	-	-	-	-	65 800
Mifflin township	146	69	45	32	-	-	-	-	54 400
Newton township	170	60	62	42	6	-	-	-	66 200
Pebble township	281	51	143	61	26	-	-	-	78 200
Pee Pee township	1 580	120	902	347	88	106	12	5	83 600
Waverly City city	971	62	660	170	36	43	-	-	78 100
Perry township	109	42	67	-	-	-	-	-	58 300
Scioto township	144	-	95	22	27	-	-	-	79 800
Seal township	459	41	304	85	27	2	-	-	79 400
Piketon village	314	30	211	58	13	2	-	-	79 700
Sunfish township	120	50	57	13	-	-	-	-	68 300
Union township	199	15	184	-	-	-	-	-	77 600
Portage County	31 458	667	8 757	12 109	5 570	3 291	825	239	123 000
Atwater township	537	37	199	177	113	6	5	-	107 100
Aurora city	3 866	47	255	618	1 112	1 204	458	172	194 700
Brady Lake village	124	12	51	43	18	-	-	-	98 800
Brimfield township	2 150	27	714	837	277	257	31	7	119 100
Brimfield CDP	887	12	468	289	95	23	-	-	97 500
Charlestown township	291	5	132	89	32	13	12	8	102 700
Deerfield township	634	37	228	228	104	19	12	6	110 900
Edinburg township	542	16	113	246	101	66	-	-	129 800
Franklin township	1 287	21	239	400	342	186	91	8	147 900

Table 25. **Home Value: 2000**—Con.

[Data based on a sample (except Tables 65-68). For information on confidentiality protection, coverage, sampling error, and nonsampling error, see Appendix G. For location of definitions, see "How to Use This Census Report"]

State County County Subdivision Place	Specified owner-occupied housing units	Value of home							
		Less than $50,000	$50,000 to $99,999	$100,000 to $149,999	$150,000 to $199,999	$200,000 to $299,999	$300,000 to $499,999	$500,000 or more	Median (dollars)
Portage County—Con.									
Freedom township	495	8	202	197	70	18	-	-	110 800
Garrettsville village	582	-	138	257	124	56	7	-	133 500
Hiram village	98	-	14	53	22	7	2	-	136 800
Hiram township	527	-	76	225	130	83	13	-	142 800
Kent city	3 468	121	1 019	1 680	406	195	47	-	113 300
Mantua village	253	4	65	146	25	9	4	-	118 400
Mantua township	1 137	17	197	418	329	172	4	-	142 200
Mogadore village (part)	307	-	116	191	-	-	-	-	106 300
Nelson township	476	-	126	211	92	47	-	-	130 500
Palmyra township	609	35	165	251	116	36	-	6	119 900
Paris township	419	6	119	196	45	43	10	-	121 100
Randolph township	1 167	7	232	527	321	73	7	-	133 600
Ravenna city	2 624	88	1 465	865	135	71	-	-	95 000
Ravenna township	1 680	80	697	608	221	57	17	-	104 500
Rootstown township	1 682	39	373	666	423	166	15	-	133 800
Shalersville township	1 224	-	537	367	194	102	16	8	110 900
Streetsboro city	2 593	24	462	1 514	389	198	6	-	122 700
Suffield township	1 821	10	366	877	337	161	49	21	130 100
Sugar Bush Knolls village	61	-	-	2	11	29	19	-	239 800
Tallmadge city (part)	59	-	-	-	42	17	-	-	172 300
Windham village	429	18	355	45	11	-	-	-	78 800
Windham township	316	8	102	175	28	-	-	3	111 100
Preble County	9 942	608	5 181	2 874	845	357	60	17	93 500
Dixon township	90	6	35	14	21	-	7	7	132 100
Eaton city	2 038	113	1 440	344	114	27	-	-	83 000
Gasper township	993	8	377	375	121	71	33	8	112 600
Gratis township	1 116	53	502	408	126	21	6	-	100 300
Gratis village	266	16	217	33	-	-	-	-	80 200
West Elkton village	51	10	25	13	3	-	-	-	86 500
Harrison township	1 143	67	579	330	120	45	-	2	94 700
Lewisburg village	457	17	287	133	16	2	-	2	88 900
Verona village (part)	98	13	75	10	-	-	-	-	71 800
Israel township	257	35	120	72	16	11	3	-	83 800
College Corner village (part)	57	13	32	12	-	-	-	-	75 400
Jackson township	257	18	125	81	20	13	-	-	97 000
Jefferson township	726	119	412	146	19	30	-	-	77 800
New Paris village	362	94	246	20	2	-	-	-	63 100
Lanier township	983	61	462	329	53	67	11	-	98 100
West Alexandria village (part)	213	6	161	44	2	-	-	-	87 300
Monroe township	536	57	352	112	9	6	-	-	80 900
Eldorado village	172	17	139	16	-	-	-	-	73 600
West Manchester village	117	14	100	3	-	-	-	-	68 300
Somers township	643	30	375	184	50	4	-	-	87 400
Camden village	350	17	263	51	15	4	-	-	79 300
Twin township	635	24	243	238	86	44	-	-	108 100
West Alexandria village (part)	130	4	94	26	4	2	-	-	83 100
Washington township	525	17	159	241	90	18	-	-	115 200
Putnam County	8 258	714	4 038	2 317	832	307	41	9	93 300
Blanchard township	217	27	122	53	15	-	-	-	92 100
Gilboa village	39	11	28	-	-	-	-	-	57 100
Greensburg township	265	28	65	60	78	28	6	-	126 700
Jackson township	182	7	87	60	18	10	-	-	98 400
Jennings township	481	28	236	168	43	6	-	-	95 200
Fort Jennings village	147	13	95	35	2	2	-	-	76 400
Liberty township	334	37	150	97	42	6	-	2	93 100
Leipsic village (part)	-	-	-	-	-	-	-	-	-
West Leipsic village	68	32	34	2	-	-	-	-	52 200
Monroe township	481	85	289	75	23	9	-	-	77 900
Continental village	275	70	175	19	9	2	-	-	65 600
Monterey township	520	26	212	178	69	32	3	-	104 900
Ottoville village	256	22	131	71	16	13	3	-	91 700
Ottawa township	2 080	119	904	652	254	127	21	3	101 700
Glandorf village	240	2	107	73	42	16	-	-	105 000
Ottawa village	1 181	111	589	301	94	66	17	3	89 600
Palmer township	295	44	150	86	4	11	-	-	91 200
Miller City village	38	11	25	2	-	-	-	-	68 900
Perry township	239	35	134	54	16	-	-	-	81 600
Cloverdale village	46	14	28	4	-	-	-	-	60 000
Dupont village	48	17	27	4	-	-	-	-	62 100
Pleasant township	944	52	561	235	82	10	-	4	91 800
Columbus Grove village	556	47	383	91	24	7	-	4	81 400
Riley township	588	25	318	161	56	28	-	-	92 300
Pandora village	350	25	215	81	18	11	-	-	86 700
Sugar Creek township	274	37	127	78	25	7	-	-	87 100
Union township	618	20	238	236	84	29	11	-	109 800
Kalida village	268	9	128	90	25	13	3	-	99 100
Van Buren township	740	144	445	124	23	4	-	-	74 900
Belmore village	36	35	1	-	-	-	-	-	31 100
Leipsic village (part)	557	100	371	75	7	4	-	-	74 000
Richland County	29 697	3 972	14 614	7 391	2 336	1 176	157	51	88 100
Bloominggrove township	187	24	124	31	-	8	-	-	80 700
Butler township	68	6	27	22	7	6	-	-	101 600
Cass township	256	96	137	15	-	8	-	-	57 800
Shiloh village	173	88	80	5	-	-	-	-	49 400
Franklin township	409	32	219	126	25	7	-	-	92 500
Jackson township	1 005	9	434	383	103	67	-	9	108 600
Shelby city (part)	334	9	119	114	51	32	-	9	127 700
Jefferson township	940	33	474	271	116	44	2	-	96 700
Bellville village (part)	488	25	262	142	51	8	-	-	91 000
Madison township	3 363	650	2 101	531	61	20	-	-	74 900
Mansfield city	10 582	2 545	5 348	1 675	640	270	68	36	73 000
Mifflin township	1 696	27	785	740	112	25	7	-	101 800
Monroe township	620	20	277	172	96	52	3	-	103 500
Lucas village	163	20	113	26	4	-	-	-	72 600
Perry township	209	-	93	49	50	17	-	-	111 100

Table 25. **Home Value: 2000**—Con.

[Data based on a sample (except Tables 65-68). For information on confidentiality protection, coverage, sampling error, and nonsampling error, see Appendix G. For location of definitions, see "How to Use This Census Report"]

State County County Subdivision Place	Specified owner-occupied housing units	Value of home							
		Less than $50,000	$50,000 to $99,999	$100,000 to $149,999	$150,000 to $199,999	$200,000 to $299,999	$300,000 to $499,999	$500,000 or more	Median (dollars)
Richland County—Con.									
Plymouth township	430	49	224	119	36	2	-	-	85 800
Plymouth village (part)	234	41	160	29	4	-	-	-	69 400
Shelby city (part)	-	-	-	-	-	-	-	-	-
Sandusky township	239	-	87	136	16	-	-	-	108 400
Crestline village (part)	6	-	-	6	-	-	-	-	112 500
Sharon township	2 307	266	1 526	401	80	34	-	-	79 700
Shelby city (part)	2 082	254	1 417	314	63	34	-	-	78 200
Springfield township	2 652	58	1 000	957	351	227	59	-	112 400
Ontario village	1 363	31	573	482	178	90	9	-	106 500
Troy township	1 787	30	632	592	300	215	18	-	118 500
Lexington village (part)	1 159	30	454	409	163	94	9	-	110 400
Washington township	2 002	40	739	887	203	133	-	-	110 900
Bellville village (part)	6	-	2	-	4	-	-	-	181 300
Lexington village (part)	33	-	-	-	-	33	-	-	237 500
Weller township	385	32	122	131	70	30	-	-	113 600
Worthington township	560	55	265	153	70	11	-	6	93 500
Butler village	277	21	183	56	10	7	-	-	85 400
Ross County	13 859	1 641	7 169	3 156	1 221	550	115	7	87 000
Buckskin township	139	31	77	26	-	5	-	-	73 200
South Salem village	66	10	49	7	-	-	-	-	62 900
Colerain township	328	47	140	97	34	10	-	-	90 000
Adelphi village	84	20	60	4	-	-	-	-	69 200
Concord township	812	71	483	194	43	21	-	-	86 000
Frankfort village	285	43	191	43	4	4	-	-	78 400
Deerfield township	237	62	149	25	1	-	-	-	70 800
Clarksburg village	119	44	73	2	-	-	-	-	60 800
Franklin township	215	74	117	19	-	5	-	-	71 700
Green township	1 072	25	378	331	269	50	19	-	122 800
Kingston village	289	16	206	59	4	4	-	-	84 900
Harrison township	161	26	112	9	14	-	-	-	79 100
Huntington township	823	86	466	235	28	8	-	-	86 900
Jefferson township	200	50	109	27	14	-	-	-	74 000
Liberty township	442	84	234	97	19	8	-	-	83 800
Paint township	110	53	38	7	9	3	-	-	52 000
Paxton township	352	60	199	75	2	11	5	-	79 800
Bainbridge village	201	53	128	16	2	2	-	-	64 700
Scioto township	6 425	833	3 486	1 207	503	318	78	-	82 700
Chillicothe city (part)	5 333	760	2 925	939	415	222	72	-	80 900
North Fork Village CDP	373	-	158	97	58	60	-	-	111 300
Springfield township	412	8	196	139	44	19	6	-	100 600
Chillicothe city (part)	-	-	-	-	-	-	-	-	-
Twin township	711	91	314	213	47	39	7	-	96 100
Union township	1 420	40	671	455	194	53	-	7	99 900
Sandusky County	14 944	1 083	7 905	4 054	1 298	493	97	14	90 100
Ballville township	2 034	7	510	876	431	164	39	7	126 800
Ballville CDP	1 144	7	288	474	251	92	25	7	124 700
Bellevue city (part)	1 195	41	681	329	91	53	-	-	94 200
Clyde township	-	-	-	-	-	-	-	-	-
Clyde city (part)	-	-	-	-	-	-	-	-	-
Fremont city	3 689	423	2 681	493	41	36	9	6	72 900
Green Creek township	2 201	145	1 305	554	133	47	17	-	87 700
Clyde city (part)	1 380	120	890	326	44	-	-	-	83 100
Green Springs village (part)	103	13	65	21	4	-	-	-	78 600
Jackson township	382	12	166	155	46	3	-	-	103 400
Burgoon village	58	2	50	6	-	-	-	-	75 000
Helena village (part)	40	8	29	3	-	-	-	-	60 900
Madison township	866	86	497	211	52	20	-	-	87 300
Gibsonburg village (part)	612	59	423	107	23	-	-	-	82 500
Rice township	300	36	168	66	21	9	-	-	77 800
Riley township	337	33	133	125	36	10	-	-	100 900
Sandusky township	1 204	123	540	340	136	49	16	-	94 100
Stony Prairie CDP	245	37	177	25	6	-	-	-	67 500
Scott township	309	27	178	98	-	6	-	-	87 300
Townsend township	398	18	247	87	19	13	14	-	84 400
Washington township	542	36	251	183	62	10	-	-	97 200
Elmore village (part)	-	-	-	-	-	-	-	-	-
Gibsonburg village (part)	-	-	-	-	-	-	-	-	-
Helena village (part)	27	-	22	5	-	-	-	-	82 500
Lindsey village	161	9	88	57	5	2	-	-	92 100
Woodville township	874	45	301	338	134	53	2	1	112 100
Woodville village	583	31	223	237	68	21	2	1	106 600
York township	510	38	182	178	92	20	-	-	108 500
Scioto County	15 857	5 440	7 193	2 082	710	324	100	8	63 400
Bloom township	544	186	256	65	35	2	-	-	63 300
South Webster village	207	61	96	27	21	2	-	-	68 200
Brush Creek township	149	84	43	19	3	-	-	-	48 100
Otway village	24	21	-	-	3	-	-	-	41 800
Clay township	1 001	227	557	167	40	10	-	-	73 700
Rosemount CDP	587	118	349	90	20	10	-	-	75 100
Green township	767	93	488	102	53	9	14	8	80 500
Franklin Furnace CDP	319	53	212	24	23	-	7	-	76 800
Harrison township	893	196	560	95	36	6	-	-	74 900
Jefferson township	472	147	209	70	31	8	7	-	63 400
Madison township	748	163	318	161	77	17	12	-	82 300
Morgan township	361	93	152	85	10	21	-	-	67 100
New Boston village	378	241	124	13	-	-	-	-	43 800
Nile township	361	92	152	64	34	19	-	-	72 300
Porter township	2 314	439	1 156	483	141	74	21	-	80 400
Sciotodale CDP	294	72	165	22	14	21	-	-	66 100
Wheelersburg CDP	1 517	168	832	340	121	35	21	-	87 500
Portsmouth city	4 517	2 092	1 829	379	86	116	15	-	52 800
Rarden township	131	44	65	11	7	4	-	-	56 000
Rarden village	50	21	25	-	-	4	-	-	52 900
Rush township	672	308	182	148	17	-	17	-	54 500
Union township	257	62	148	32	7	-	8	-	66 800

Table 25. **Home Value: 2000**—Con.

[Data based on a sample (except Tables 65-68). For information on confidentiality protection, coverage, sampling error, and nonsampling error, see Appendix G. For location of definitions, see "How to Use This Census Report"]

State County County Subdivision Place	Specified owner-occupied housing units	Value of home							
		Less than $50,000	$50,000 to $99,999	$100,000 to $149,999	$150,000 to $199,999	$200,000 to $299,999	$300,000 to $499,999	$500,000 or more	Median (dollars)
Scioto County—Con.									
Valley township	604	138	248	131	68	19	-	-	85 300
Lucasville CDP	365	106	131	90	38	-	-	-	83 200
Vernon township	337	66	207	29	35	-	-	-	62 500
Washington township	1 351	769	499	28	30	19	6	-	45 600
West Portsmouth CDP	847	541	262	13	25	-	6	-	40 700
Seneca County	13 743	2 233	7 305	2 882	960	303	59	1	81 300
Adams township	283	10	149	98	26	-	-	-	95 000
Big Spring township	391	24	190	125	44	8	-	-	93 600
New Riegel village	72	10	55	7	-	-	-	-	75 600
Bloom township	431	70	278	61	21	-	-	1	78 100
Bloomville village	244	63	163	17	-	-	-	1	67 600
Clinton township	1 076	19	306	472	194	79	6	-	127 400
Eden township	562	24	184	234	73	47	-	-	112 800
Fostoria city (part)	2 325	945	1 289	79	6	6	-	-	55 200
Green Springs village (part)	145	23	106	11	4	1	-	-	71 800
Hopewell township	643	69	236	181	80	53	24	-	104 000
Jackson township	379	45	171	115	42	6	-	-	89 900
Liberty township	586	118	351	93	21	2	1	-	75 000
Bettsville village	203	54	127	21	-	-	1	-	69 300
Loudon township	529	13	297	197	21	1	-	-	95 100
Pleasant township	388	31	177	111	50	19	-	-	96 700
Reed township	226	55	100	61	10	-	-	-	80 000
Scipio township	382	63	201	89	23	6	-	-	85 400
Republic village	153	55	79	19	-	-	-	-	57 200
Seneca township	312	16	108	104	47	23	14	-	111 300
Thompson township	303	22	118	114	43	6	-	-	103 700
Tiffin city	4 287	601	2 767	653	220	34	12	-	76 700
Venice township	495	85	277	84	35	12	2	-	80 700
Attica village	289	52	183	45	7	-	2	-	74 800
Shelby County	10 756	602	5 098	3 165	1 249	525	104	13	97 000
Clinton township	4 641	295	2 655	1 093	366	187	36	9	88 100
Sidney city (part)	4 446	295	2 578	994	354	180	36	9	87 300
Cynthian township	460	18	167	178	51	33	13	-	110 700
Dinsmore township	807	19	498	200	66	24	-	-	90 800
Anna village (part)	220	4	164	47	5	-	-	-	84 600
Botkins village	323	15	227	71	10	-	-	-	84 000
Franklin township	545	17	145	222	103	50	8	-	121 900
Anna village (part)	139	10	72	31	22	4	-	-	91 700
Sidney city (part)	53	-	8	45	-	-	-	-	116 500
Green township	231	19	110	92	10	-	-	-	95 600
Jackson township	545	25	327	141	34	14	4	-	87 900
Jackson Center village	350	16	268	58	6	-	2	-	80 800
Loramie township	527	19	202	177	83	31	15	-	109 200
Russia village	142	11	67	23	24	11	6	-	94 200
McLean township	719	58	198	216	171	70	2	4	122 900
Fort Loramie village	384	2	116	137	93	34	2	-	123 700
Orange township	318	30	56	125	69	23	15	-	135 100
Sidney city (part)	-	-	-	-	-	-	-	-	-
Perry township	205	27	70	82	17	4	5	-	103 700
Sidney city (part)	-	-	-	-	-	-	-	-	-
Salem township	566	42	210	154	127	33	-	-	106 700
Port Jefferson village	72	13	57	2	-	-	-	-	70 600
Turtle Creek township	346	12	132	146	41	15	-	-	108 700
Sidney city (part)	-	-	-	-	-	-	-	-	-
Van Buren township	380	7	131	146	61	29	6	-	114 100
Kettlersville village	50	7	25	14	2	2	-	-	90 000
Washington township	466	14	197	193	50	12	-	-	105 700
Lockington village	45	10	26	7	2	-	-	-	71 000
Stark County	97 107	9 321	39 003	30 424	10 712	5 402	1 577	668	100 300
Alliance city (part)	4 983	1 250	2 659	787	154	84	35	14	71 400
Bethlehem township	1 125	45	593	379	87	21	-	-	96 100
Navarre village (part)	370	29	243	76	22	-	-	-	86 000
Canton city	18 419	5 041	10 334	2 123	543	286	80	12	66 300
Canton township	4 221	239	2 425	1 171	269	82	17	18	91 500
Meyers Lake village (part)	154	-	21	58	36	22	17	-	148 000
Jackson township	10 049	14	971	4 057	2 268	1 663	700	376	149 800
Hills and Dales village	107	-	2	-	4	24	53	24	383 900
North Canton city (part)	-	-	-	-	-	-	-	-	-
Lake township	6 789	42	896	3 455	1 438	809	106	43	137 800
Greentown CDP	850	-	153	256	113	328	-	-	157 400
Hartville village	403	12	120	130	83	56	-	2	122 000
Uniontown CDP	872	-	96	573	194	9	-	-	134 000
Lawrence township	3 443	44	926	1 722	547	133	71	-	116 400
Canal Fulton village	1 102	-	311	547	230	14	-	-	116 700
Lexington township	1 453	248	543	462	89	40	35	36	95 400
Limaville village	55	11	34	5	3	2	-	-	82 800
Louisville city	2 100	35	793	898	324	50	-	-	111 600
Marlboro township	1 025	36	232	494	149	97	11	6	122 100
Massillon city	8 007	1 114	4 473	1 616	506	267	25	6	82 500
Nimishillen township	2 617	75	853	1 085	336	198	39	31	115 200
Osnaburg township	1 493	112	803	438	93	47	-	-	92 100
East Canton village	442	16	291	129	6	-	-	-	89 500
Paris township	1 376	81	724	388	151	27	5	-	91 500
Minerva village (part)	552	-	354	118	59	21	-	-	87 700
Perry township	8 702	244	4 344	3 352	550	172	22	18	98 300
Navarre village (part)	-	-	-	-	-	-	-	-	-
Perry Heights CDP	2 470	74	1 455	788	131	22	-	-	90 400
Pike township	1 043	90	508	289	92	60	2	2	93 500
East Sparta village	249	30	170	41	4	4	-	-	79 700
Plain township	14 870	295	4 251	6 017	2 661	1 151	415	80	121 100
Meyers Lake village (part)	16	-	6	8	-	-	2	-	116 700
North Canton city (part)	4 387	37	1 173	1 992	688	338	134	25	120 500
Sandy township	868	119	462	210	49	26	-	2	85 200
Magnolia village (part)	197	6	110	37	27	17	-	-	94 000
Waynesburg village	266	41	165	41	8	9	-	2	79 300

Table 25. **Home Value: 2000**—Con.

[Data based on a sample (except Tables 65-68). For information on confidentiality protection, coverage, sampling error, and nonsampling error, see Appendix G. For location of definitions, see "How to Use This Census Report"]

State County County Subdivision Place	Specified owner-occupied housing units	Value of home							
		Less than $50,000	$50,000 to $99,999	$100,000 to $149,999	$150,000 to $199,999	$200,000 to $299,999	$300,000 to $499,999	$500,000 or more	Median (dollars)
Stark County—Con.									
Sugar Creek township	1 565	118	965	345	107	30	-	-	84 300
Beach City village	278	52	203	22	1	-	-	-	70 200
Brewster village	627	42	440	137	8	-	-	-	84 400
Wilmot village	73	3	56	14	-	-	-	-	79 000
Tuscarawas township	1 675	52	788	601	128	79	9	18	99 900
Washington township	1 284	27	460	535	171	80	5	6	111 700
Summit County	142 460	9 891	54 035	37 939	19 845	14 389	5 113	1 248	109 100
Akron city	50 371	7 858	30 977	6 938	2 233	1 551	684	130	76 500
Barberton city	7 114	787	4 889	954	309	159	16	-	78 800
Bath township	3 024	-	87	280	629	996	625	407	238 300
Montrose-Ghent CDP	1 718	-	29	114	291	555	453	276	272 700
Boston township	375	6	52	98	91	73	35	20	162 900
Peninsula village	140	-	14	26	36	47	12	5	181 300
Boston Heights village	333	-	22	57	43	81	102	28	263 500
Clinton village	403	29	188	95	55	34	2	-	96 300
Copley township	3 613	60	535	1 177	796	733	288	24	151 700
Pigeon Creek CDP	336	-	19	42	155	96	24	-	184 600
Coventry township	3 202	183	1 418	1 113	255	171	62	-	100 000
Portage Lakes CDP (part)	2 007	148	958	523	159	157	62	-	95 300
Cuyahoga Falls city	13 328	170	5 520	5 740	1 178	573	122	25	106 100
Fairlawn city	1 799	9	68	547	706	245	202	22	163 900
Franklin township	4 516	37	1 346	2 186	561	265	96	25	118 000
New Franklin village	693	7	156	367	103	43	14	3	126 200
Portage Lakes CDP (part)	1 014	25	308	427	109	66	74	5	116 500
Green city	6 370	30	1 020	2 628	1 546	846	257	43	141 200
Hudson city	6 229	59	92	480	1 456	2 315	1 544	283	236 700
Lakemore village	732	71	511	90	23	28	-	9	81 000
Macedonia city	3 007	9	110	1 099	1 101	612	60	16	159 700
Mogadore village (part)	919	9	392	426	92	-	-	-	105 100
Munroe Falls city	1 589	10	151	805	391	177	55	-	138 900
Northfield village	1 036	5	298	665	68	-	-	-	114 500
Northfield Center township	1 698	12	90	771	632	186	7	-	148 500
Norton city (part)	3 653	151	1 213	1 778	359	128	8	16	112 700
Reminderville village	786	5	166	340	165	106	4	-	137 500
Richfield township	1 669	-	63	488	342	403	243	130	189 800
Richfield village	1 060	-	57	401	246	252	74	30	161 800
Sagamore Hills township	2 959	-	129	581	986	1 113	150	-	187 400
Silver Lake village	1 012	7	57	189	323	319	90	27	190 700
Springfield township	4 285	247	2 056	1 262	479	211	6	24	97 200
Stow city	8 425	67	1 243	3 621	2 194	1 155	134	11	141 500
Tallmadge city (part)	4 734	52	792	2 002	1 414	419	47	8	139 200
Twinsburg city	4 762	9	369	1 408	1 293	1 442	241	-	170 100
Twinsburg township	517	9	181	121	125	48	33	-	127 000
Trumbull County	56 505	7 743	29 046	12 705	4 520	1 857	504	130	85 500
Bazetta township	1 734	45	819	521	217	115	17	-	100 300
Bloomfield township	163	11	111	24	13	2	-	2	83 600
Braceville township	653	89	298	190	76	-	-	-	90 100
Bristol township	661	47	292	261	46	15	-	-	99 300
Brookfield township	2 487	566	1 073	560	173	63	28	24	81 300
Brookfield Center CDP	410	15	147	186	28	8	18	8	121 500
Masury CDP (part)	506	169	188	124	9	6	10	-	62 500
West Hill CDP	643	314	276	53	-	-	-	-	50 900
Yankee Lake village	33	-	21	8	2	2	-	-	97 000
Champion township	2 996	84	1 611	872	319	105	5	-	95 700
Champion Heights CDP	1 500	37	998	317	143	5	-	-	89 100
Cortland city	1 926	27	468	816	434	159	14	8	128 900
Farmington township	487	27	235	154	53	18	-	-	96 900
West Farmington village	135	18	96	19	2	-	-	-	78 900
Fowler township	674	40	293	234	95	12	-	-	100 900
Greene township	188	29	110	38	4	7	-	-	83 900
Gustavus township	135	-	70	45	10	10	-	-	97 900
Hartford township	513	30	259	125	77	22	-	-	89 800
Howland township	5 976	203	2 486	1 942	728	364	205	48	106 300
Bolindale CDP	687	100	520	61	6	-	-	-	74 800
Howland Center CDP	2 152	6	841	899	329	34	8	35	109 600
Niles city (part)	407	16	248	107	6	18	12	-	95 200
Hubbard township	4 039	470	2 473	769	202	110	15	-	82 300
Hubbard city	2 377	228	1 543	382	132	77	15	-	82 500
Maplewood Park CDP	73	37	31	-	5	-	-	-	49 600
Masury CDP (part)	144	25	63	56	-	-	-	-	93 300
Johnston township	405	-	160	152	69	17	7	-	109 700
Kinsman township	408	44	239	86	31	8	-	-	89 600
Liberty township	6 412	774	3 422	1 324	454	356	75	7	85 300
Churchill CDP	780	87	513	136	30	7	-	7	80 900
Girard city (part)	2 922	543	1 789	388	83	102	17	-	75 700
Lordstown village	871	37	272	384	125	53	-	-	116 800
McDonald village	1 110	78	641	293	88	5	5	-	87 000
Mecca township	652	18	267	239	100	22	6	-	106 000
Mesopotamia township	324	7	96	159	51	5	4	2	113 200
Newton township	2 280	176	1 258	649	153	32	6	6	89 300
Newton Falls village	1 132	95	727	256	54	-	-	-	82 100
South Canal CDP	421	19	204	123	54	15	6	-	97 700
Orangeville village	57	4	35	14	-	4	-	-	86 600
Southington township	928	33	406	334	119	28	8	-	103 500
Vernon township	277	1	196	59	8	7	6	-	86 700
Vienna township	1 054	51	495	307	141	42	6	12	98 900
Girard city (part)	16	-	9	7	-	-	-	-	88 900
Vienna Center CDP	339	20	184	89	31	15	-	-	94 300
Warren city	10 688	3 281	6 089	874	238	131	70	5	63 400
Warren township	1 598	631	709	180	59	12	7	-	62 200
Leavittsburg CDP	647	288	303	49	7	-	-	-	55 000
Weathersfield township	6 809	940	4 163	1 100	437	133	20	16	78 700
Girard city (part)	-	-	-	-	-	-	-	-	-
Hilltop CDP	181	65	100	16	-	-	-	-	57 700

Table 25. **Home Value: 2000**—Con.

[Data based on a sample (except Tables 65-68). For information on confidentiality protection, coverage, sampling error, and nonsampling error, see Appendix G. For location of definitions, see "How to Use This Census Report"]

State County County Subdivision Place	Specified owner-occupied housing units	Value of home							
		Less than $50,000	$50,000 to $99,999	$100,000 to $149,999	$150,000 to $199,999	$200,000 to $299,999	$300,000 to $499,999	$500,000 or more	Median (dollars)
Trumbull County—Con.									
Weathersfield township—Con.									
Mineral Ridge CDP (part)	578	23	350	141	48	16	-	-	89 900
Niles city (part)	4 794	717	2 918	776	299	58	20	6	77 100
Youngstown city (part)	-	-	-	-	-	-	-	-	-
Tuscarawas County	20 673	2 411	10 628	5 047	1 679	720	131	57	88 100
Auburn township	187	12	91	42	28	14	-	-	95 900
Bucks township	292	19	176	64	25	2	-	6	82 400
Baltic village (part)	164	13	108	31	10	2	-	-	81 700
Clay township	519	85	344	65	23	2	-	-	74 700
Gnadenhutten village (part)	409	46	298	47	16	2	-	-	75 900
Dover city	3 226	145	1 698	949	266	149	19	-	94 800
Dover township	1 207	23	444	412	198	102	19	9	116 600
Parral village	87	2	63	22	-	-	-	-	85 800
Fairfield township	312	25	102	124	26	29	6	-	112 500
Franklin township	894	24	463	250	82	59	13	3	95 200
Strasburg village	543	16	318	155	42	8	4	-	87 900
Goshen township	1 225	157	584	361	83	24	8	8	89 900
Barnhill village	65	32	31	-	-	-	-	2	50 500
Midvale village (part)	129	38	81	9	1	-	-	-	65 200
Roswell village (part)	44	24	20	-	-	-	-	-	47 800
Jefferson township	167	15	96	31	25	-	-	-	86 400
Stone Creek village	50	15	31	4	-	-	-	-	61 800
Lawrence township	1 352	30	354	524	313	117	14	-	128 700
Bolivar village	290	24	166	86	11	3	-	-	88 300
Zoar village	57	-	16	14	18	7	2	-	145 300
Mill township	2 259	776	1 273	203	7	-	-	-	61 000
Dennison village (part)	664	268	383	13	-	-	-	-	55 200
Midvale village (part)	-	-	-	-	-	-	-	-	-
Uhrichsville city	1 195	423	703	69	-	-	-	-	60 800
New Philadelphia city	4 128	281	2 416	960	297	114	41	19	87 800
Oxford township	1 191	449	621	89	32	-	-	-	56 900
Newcomerstown village (part)	1 029	411	553	49	16	-	-	-	55 000
Perry township	37	20	17	-	-	-	-	-	33 500
Rush township	116	9	84	16	7	-	-	-	91 900
Gnadenhutten village (part)	-	-	-	-	-	-	-	-	-
Salem township	249	56	163	18	2	8	2	-	66 000
Newcomerstown village (part)	-	-	-	-	-	-	-	-	-
Port Washington village	148	36	98	10	2	-	2	-	63 500
Sandy township	636	94	302	193	23	20	4	-	86 200
Mineral City village	195	50	123	16	6	-	-	-	63 000
Sugar Creek township	849	17	448	256	107	11	5	5	97 200
Sugarcreek village	611	9	359	180	54	4	-	5	94 200
Union township	286	33	150	68	16	19	-	-	88 200
Dennison village (part)	45	-	14	12	5	14	-	-	140 300
Roswell village (part)	13	3	10	-	-	-	-	-	68 800
Warren township	255	28	80	98	39	10	-	-	121 200
Warwick township	694	54	411	175	18	29	-	7	87 100
Gnadenhutten village (part)	-	-	-	-	-	-	-	-	-
Midvale village (part)	-	-	-	-	-	-	-	-	-
Tuscarawas village	263	30	161	61	8	3	-	-	84 000
Washington township	113	37	61	-	15	-	-	-	72 100
Wayne township	265	22	121	70	41	11	-	-	97 200
York township	214	-	129	79	6	-	-	-	95 100
Union County	8 544	226	2 370	3 211	1 692	856	165	24	128 800
Allen township	343	19	42	92	98	77	15	-	158 400
Claibourne township	798	61	473	169	75	17	-	3	86 900
Richwood village	515	41	349	103	15	4	-	3	81 600
Darby township	476	2	128	142	114	75	5	10	140 000
Marysville city (part)	-	-	-	-	-	-	-	-	-
Unionville Center village	58	2	42	14	-	-	-	-	83 800
Dover township	500	19	154	219	108	-	-	-	130 200
Marysville city (part)	-	-	-	-	-	-	-	-	-
Jackson township	186	13	60	73	11	29	-	-	111 600
Jerome township	949	15	136	355	163	201	68	11	146 000
Dublin city (part)	-	-	-	-	-	-	-	-	-
Plain City village (part)	195	15	54	98	23	5	-	-	125 500
Leesburg township	324	10	125	130	47	12	-	-	109 000
Magnetic Springs village	71	7	52	11	1	-	-	-	78 600
Liberty township	380	12	109	160	83	16	-	-	126 500
Millcreek township	377	15	87	47	133	89	6	-	160 700
Marysville city (part)	-	-	-	-	-	-	-	-	-
Paris township	3 118	8	630	1 421	699	298	62	-	134 000
Marysville city (part)	2 786	8	608	1 280	605	223	62	-	132 400
Taylor township	323	7	86	131	66	33	-	-	132 400
Union township	375	29	175	99	61	2	9	-	95 800
Milford Center village	187	29	127	25	5	-	1	-	78 800
Washington township	143	11	59	73	-	-	-	-	101 000
York township	252	5	106	100	34	7	-	-	106 700
Van Wert County	7 865	1 490	4 266	1 466	436	136	67	4	76 000
Harrison township	232	11	137	65	19	-	-	-	90 000
Hoaglin township	138	-	120	12	6	-	-	-	87 500
Jackson township	133	27	75	20	11	-	-	-	76 000
Jennings township	148	20	73	55	-	-	-	-	84 200
Venedocia village (part)	17	7	10	-	-	-	-	-	57 500
Liberty township	426	106	249	41	16	14	-	-	64 200
Ohio City village	211	77	132	2	-	-	-	-	54 400
Pleasant township	3 084	608	1 704	509	174	42	47	-	73 700
Van Wert city (part)	2 439	584	1 433	308	55	22	37	-	67 400
Ridge township	923	85	461	268	64	35	10	-	93 300
Van Wert city (part)	586	51	323	138	44	25	5	-	91 700
Tully township	565	129	293	99	30	14	-	-	74 500
Convoy village	336	111	194	26	2	3	-	-	62 400
Union township	222	35	118	31	24	-	10	4	82 300
Scott village (part)	51	21	25	3	2	-	-	-	55 000
Washington township	1 334	278	727	245	63	21	-	-	70 800

Table 25. **Home Value: 2000**—Con.

[Data based on a sample (except Tables 65-68). For information on confidentiality protection, coverage, sampling error, and nonsampling error, see Appendix G. For location of definitions, see "How to Use This Census Report"]

State County County Subdivision Place	Specified owner-occupied housing units	Value of home							
		Less than $50,000	$50,000 to $99,999	$100,000 to $149,999	$150,000 to $199,999	$200,000 to $299,999	$300,000 to $499,999	$500,000 or more	Median (dollars)
Van Wert County—Con.									
Washington township—Con.									
Delphos city (part)	808	164	491	125	17	11	-	-	68 900
Middle Point village	186	91	92	3	-	-	-	-	50 800
Willshire township	477	146	248	68	5	10	-	-	66 600
Willshire village	137	67	66	4	-	-	-	-	50 800
Wren village	74	39	35	-	-	-	-	-	48 600
York township	183	45	61	53	24	-	-	-	87 100
Elgin village	15	5	8	2	-	-	-	-	54 200
Venedocia village (part)	23	6	17	-	-	-	-	-	63 800
Vinton County	1 772	483	1 020	223	37	7	-	2	64 400
Brown township	19	-	19	-	-	-	-	-	57 900
Clinton township	328	101	198	27	2	-	-	-	61 600
Hamden village	178	79	93	4	2	-	-	-	54 300
Eagle township	19	-	15	4	-	-	-	-	92 100
Elk township	558	115	348	63	26	4	-	2	67 000
McArthur village	369	69	238	48	10	2	-	2	71 000
Harrison township	119	42	60	17	-	-	-	-	56 000
Jackson township	100	13	82	5	-	-	-	-	67 400
Knox township	38	-	14	24	-	-	-	-	111 400
Madison township	98	44	52	2	-	-	-	-	53 100
Zaleski village	76	31	43	2	-	-	-	-	55 400
Richland township	162	55	97	10	-	-	-	-	63 000
Swan township	138	29	49	54	6	-	-	-	88 600
Vinton township	68	18	42	8	-	-	-	-	65 700
Wilkesville township	125	66	44	9	3	3	-	-	48 800
Wilkesville village	47	25	18	4	-	-	-	-	48 100
Warren County	39 301	490	8 138	12 841	8 607	6 534	2 242	449	142 200
Clear Creek township	6 089	27	507	1 653	1 479	1 692	647	84	180 200
Five Points CDP	727	-	-	66	161	380	120	-	233 500
Springboro city (part)	3 471	8	279	1 030	959	802	331	62	171 600
Deerfield township	6 655	31	642	1 936	2 210	1 441	347	48	164 800
Landen CDP	3 309	-	357	1 152	990	606	179	25	156 800
Loveland Park CDP (part)	377	17	138	156	25	32	-	9	109 700
Franklin township	7 201	189	3 026	2 934	802	190	55	5	105 100
Carlisle village (part)	1 303	11	516	555	201	7	13	-	109 300
Franklin city	2 574	125	1 477	717	185	54	16	-	92 200
Hunter CDP	595	7	157	394	18	10	9	-	112 900
Middletown city (part)	227	-	15	75	112	25	-	-	162 000
Hamilton township	2 918	6	403	985	794	466	199	65	153 500
Maineville village	274	6	53	176	36	3	-	-	130 100
South Lebanon village (part)	30	-	25	-	5	-	-	-	73 300
Harlan township	871	45	300	224	190	86	14	12	117 800
Blanchester village (part)	-	-	-	-	-	-	-	-	-
Butlerville village	58	2	38	14	4	-	-	-	81 700
Pleasant Plain village	41	2	36	3	-	-	-	-	76 200
Lebanon city	3 189	22	774	1 285	805	226	70	7	129 900
Loveland city (part)	68	-	-	5	-	52	11	-	243 900
Mason city	6 094	25	899	1 979	1 124	1 255	601	211	155 800
Massie township	225	14	70	66	57	18	-	-	123 000
Harveysburg village	130	8	70	36	11	5	-	-	90 700
Salem township	872	12	319	249	175	76	39	2	122 400
Morrow village	224	12	146	48	6	8	4	-	91 600
Turtlecreek township	1 862	12	225	573	377	508	161	6	169 000
Middletown city (part)	84	-	-	84	-	-	-	-	114 200
Monroe city (part)	-	-	-	-	-	-	-	-	-
Union township	1 122	75	530	151	161	146	53	6	96 100
South Lebanon village (part)	465	54	345	36	14	16	-	-	80 600
Washington township	455	-	121	153	98	77	6	-	137 200
Wayne township	1 680	32	322	648	335	301	39	3	137 800
Corwin village	70	2	36	22	8	2	-	-	94 000
Waynesville village	651	9	141	329	120	39	10	3	127 600
Washington County	13 487	2 270	7 140	2 770	848	322	119	18	80 400
Adams township	321	109	165	23	22	2	-	-	63 000
Lowell village	161	84	63	8	4	2	-	-	48 800
Aurelius township	60	39	11	10	-	-	-	-	36 900
Macksburg village	46	25	11	10	-	-	-	-	45 000
Barlow township	494	52	242	112	24	64	-	-	90 600
Belpre city	1 700	237	1 101	249	89	24	-	-	78 500
Belpre township	1 057	106	569	227	115	16	24	-	91 400
Decatur township	144	42	54	40	8	-	-	-	90 800
Dunham township	565	42	259	168	80	16	-	-	97 800
Fairfield township	105	25	37	27	16	-	-	-	87 200
Fearing township	128	27	95	6	-	-	-	-	64 400
Devola CDP (part)	-	-	-	-	-	-	-	-	-
Grandview township	369	121	205	43	-	-	-	-	58 100
Matamoras village	182	71	98	13	-	-	-	-	55 700
Independence township	35	9	9	-	7	-	-	10	69 400
Lawrence township	125	81	39	5	-	-	-	-	29 600
Liberty township	24	8	5	11	-	-	-	-	58 000
Ludlow township	31	7	16	8	-	-	-	-	60 600
Marietta city	3 110	695	1 595	543	90	115	72	-	74 700
Marietta township	1 066	117	519	345	79	6	-	-	92 100
Muskingum township	1 307	56	581	449	177	32	12	-	101 700
Devola CDP (part)	867	40	328	321	146	26	6	-	109 300
Newport township	462	72	308	82	-	-	-	-	73 400
Palmer township	23	-	11	12	-	-	-	-	102 500
Salem township	299	84	119	78	18	-	-	-	73 100
Lower Salem village	38	27	2	9	-	-	-	-	44 700
Warren township	897	119	505	172	69	24	-	8	79 400
Waterford township	812	135	526	101	23	23	4	-	75 600
Beverly village	322	66	202	44	3	3	4	-	73 900
Watertown township	246	59	99	59	22	-	7	-	78 700
Wesley township	107	28	70	-	9	-	-	-	67 500

Table 25. **Home Value: 2000**—Con.

[Data based on a sample (except Tables 65-68). For information on confidentiality protection, coverage, sampling error, and nonsampling error, see Appendix G. For location of definitions, see "How to Use This Census Report"]

State County County Subdivision Place	Specified owner-occupied housing units	Value of home							
		Less than $50,000	$50,000 to $99,999	$100,000 to $149,999	$150,000 to $199,999	$200,000 to $299,999	$300,000 to $499,999	$500,000 or more	Median (dollars)
Wayne County	22 799	749	9 140	8 218	2 968	1 407	289	28	108 100
Baughman township	1 001	68	370	411	86	64	2	-	105 500
Marshallville village (part)	140	6	97	33	4	-	-	-	86 700
Orrville city (part)	275	29	115	113	18	-	-	-	98 100
Canaan township	1 081	74	427	403	131	46	-	-	104 700
Burbank village (part)	58	13	30	12	3	-	-	-	81 300
Creston village (part)	545	51	257	200	29	8	-	-	94 800
Chester township	546	7	208	203	72	56	-	-	111 200
Chippewa township	2 377	46	687	924	453	238	29	-	121 000
Doylestown village	744	3	252	267	147	66	9	-	120 600
Marshallville village (part)	50	5	22	21	2	-	-	-	96 700
Rittman city (part)	6	-	6	-	-	-	-	-	95 000
Clinton township	714	59	389	207	48	11	-	-	87 900
Shreve village	382	52	268	49	11	2	-	-	78 400
Congress township	875	34	388	316	97	30	10	-	102 000
Burbank village (part)	17	4	13	-	-	-	-	-	69 000
Congress village	37	5	25	5	2	-	-	-	79 500
West Salem village	279	18	189	66	4	2	-	-	85 700
East Union township	1 066	14	444	397	144	47	13	7	108 200
Apple Creek village	250	8	169	55	16	2	-	-	86 400
Franklin township	719	28	273	188	154	49	27	-	120 300
Green township	2 662	38	1 106	1 043	293	164	12	6	108 500
Orrville city (part)	1 589	26	775	577	111	100	-	-	99 700
Smithville village	334	5	143	139	34	8	-	5	105 100
Milton township	2 061	103	1 176	621	125	36	-	-	92 400
Rittman city (part)	1 506	98	1 000	318	67	23	-	-	87 300
Norton city (part)	-	-	-	-	-	-	-	-	-
Paint township	299	4	140	97	35	19	4	-	102 900
Mount Eaton village	41	1	22	13	3	2	-	-	79 600
Plain township	598	32	212	275	66	13	-	-	108 600
Salt Creek township	395	20	200	107	33	34	-	1	94 100
Fredericksburg village	110	7	78	22	1	2	-	-	78 100
Sugar Creek township	1 313	36	429	499	251	83	15	-	120 800
Dalton village	431	17	208	125	60	17	4	-	98 800
Wayne township	771	9	253	251	146	56	56	-	127 100
Wooster city	5 078	149	2 067	1 680	692	371	105	14	107 900
Wooster township	1 243	28	371	596	142	90	16	-	117 400
Williams County	9 002	1 023	4 910	2 108	620	290	45	6	85 700
Brady township	614	57	376	132	30	19	-	-	82 800
West Unity village	400	54	290	50	6	-	-	-	77 800
Bridgewater township	321	57	142	84	5	33	-	-	88 300
Bryan city	2 122	140	1 214	484	207	66	11	-	88 300
Center township	780	50	302	283	51	71	23	-	104 600
Florence township	489	79	295	75	24	16	-	-	81 700
Blakeslee village	29	5	18	2	-	4	-	-	75 000
Edon village	246	44	164	28	7	3	-	-	69 800
Jefferson township	426	19	169	189	49	-	-	-	107 000
Holiday City village	5	-	5	-	-	-	-	-	55 000
Montpelier village (part)	-	-	-	-	-	-	-	-	-
Madison township	573	79	298	148	21	25	2	-	83 800
Pioneer village	360	30	212	92	12	12	2	-	85 200
Mill Creek township	147	70	57	12	8	-	-	-	54 400
Alvordton village	66	53	13	-	-	-	-	-	42 000
Northwest township	211	47	105	48	11	-	-	-	74 800
Pulaski township	605	36	320	153	61	25	4	6	94 300
St. Joseph township	676	60	411	119	71	10	5	-	84 100
Edgerton village	509	56	355	79	16	-	3	-	79 700
Springfield township	639	77	381	128	42	11	-	-	81 600
Stryker village	366	74	264	19	6	3	-	-	69 100
Superior township	1 399	252	840	253	40	14	-	-	73 900
Montpelier village (part)	1 091	247	707	129	8	-	-	-	66 600
Wood County	25 655	1 006	8 023	8 474	4 632	2 362	876	282	120 000
Bloom township	675	92	410	130	32	10	-	1	80 400
Bairdstown village	28	12	16	-	-	-	-	-	60 000
Bloomdale village	223	27	170	26	-	-	-	-	77 600
Cygnet village	161	32	110	19	-	-	-	-	69 900
Jerry City village (part)	65	7	46	8	-	3	-	1	68 700
Bowling Green city	3 559	-	883	1 508	751	360	36	21	130 300
Center township	269	-	40	66	102	54	-	7	167 000
Fostoria city (part)	169	5	75	69	11	9	-	-	101 800
Freedom township	681	9	198	294	137	42	1	-	117 500
Pemberville village	404	9	160	163	63	9	-	-	107 700
Grand Rapids township	377	6	181	98	49	41	2	-	100 600
Grand Rapids village	250	6	143	67	26	6	2	-	91 100
Henry township	932	87	599	187	41	7	11	-	82 000
North Baltimore village	741	75	514	140	-	7	5	-	78 800
Jackson township	149	30	64	41	8	6	-	-	91 900
Hoytville village	51	28	23	-	-	-	-	-	45 800
Lake township	2 479	71	1 009	965	294	81	49	10	107 200
Millbury village	330	6	118	140	57	5	-	4	120 900
Walbridge village	728	20	367	283	45	7	-	6	97 600
Liberty township	363	54	151	93	21	44	-	-	92 200
Portage village (part)	24	-	21	-	3	-	-	-	85 000
Middleton township	724	18	210	162	164	99	64	7	138 300
Haskins village	182	7	88	54	25	8	-	-	98 300
Milton township	293	30	160	65	33	5	-	-	86 800
Custar village	56	5	46	5	-	-	-	-	76 100
Milton Center village	45	16	27	2	-	-	-	-	54 600
Weston village (part)	36	-	22	8	6	-	-	-	90 000
Montgomery township	1 063	170	628	220	16	15	14	-	78 800
Bradner village	295	58	205	28	2	2	-	-	75 300
Risingsun village	164	42	112	10	-	-	-	-	63 600
Wayne village	226	40	147	39	-	-	-	-	73 500
Northwood city	1 557	125	569	634	146	36	47	-	104 800
Perry township	385	9	188	98	77	13	-	-	99 500
West Millgrove village	18	9	9	-	-	-	-	-	50 000
Perrysburg city	4 639	32	574	1 450	1 437	830	237	79	158 700

Table 25. **Home Value: 2000**—Con.

[Data based on a sample (except Tables 65-68). For information on confidentiality protection, coverage, sampling error, and nonsampling error, see Appendix G.
For location of definitions, see "How to Use This Census Report"]

State **County** **County Subdivision** **Place**	Specified owner-occupied housing units	Value of home							
		Less than $50,000	$50,000 to $99,999	$100,000 to $149,999	$150,000 to $199,999	$200,000 to $299,999	$300,000 to $499,999	$500,000 or more	Median (dollars)
Wood County—Con.									
Perrysburg township	2 667	58	364	763	656	420	284	122	158 800
Plain township	395	17	100	150	51	35	42	-	127 700
Portage township	325	56	139	97	13	18	2	-	90 400
Jerry City village (part)	60	11	43	6	-	-	-	-	67 900
Portage village (part)	69	10	41	9	4	3	2	-	83 900
Rossford city	1 826	45	610	789	274	43	31	34	113 100
Troy township	894	13	356	315	153	48	9	-	109 800
Luckey village	289	6	117	132	27	4	3	-	105 900
Washington township	465	12	137	97	87	91	41	-	140 900
Tontogany village	95	-	58	29	6	2	-	-	92 500
Webster township	290	10	100	79	57	38	6	-	128 000
Weston township	479	57	278	104	22	17	-	1	80 200
Weston village (part)	272	46	174	44	7	-	-	1	71 400
Wyandot County	5 167	649	2 966	1 000	336	169	39	8	82 300
Antrim township	260	50	135	17	29	17	12	-	81 700
Nevada village (part)	111	33	72	4	-	2	-	-	63 000
Crane township	1 649	112	939	423	106	50	13	6	86 300
Upper Sandusky city	1 485	95	883	371	99	31	6	-	84 800
Crawford township	1 186	164	733	210	45	34	-	-	83 300
Carey village	883	145	599	91	21	27	-	-	79 800
Eden township	233	33	131	30	22	17	-	-	80 500
Nevada village (part)	83	20	48	15	-	-	-	-	71 100
Jackson township	127	14	92	21	-	-	-	-	70 300
Kirby village (part)	37	14	23	-	-	-	-	-	55 600
Marseilles township	110	39	50	21	-	-	-	-	70 000
Marseilles village	37	20	12	5	-	-	-	-	46 300
Mifflin township	113	19	65	18	6	5	-	-	84 800
Kirby village (part)	-	-	-	-	-	-	-	-	-
Pitt township	299	51	130	73	31	-	14	-	79 500
Harpster village	70	30	27	13	-	-	-	-	56 300
Richland township	214	50	108	33	6	17	-	-	80 400
Wharton village	110	45	54	8	-	3	-	-	55 600
Ridge township	107	2	36	42	27	-	-	-	110 500
Salem township	205	12	133	12	34	14	-	-	84 000
Sycamore township	413	70	263	67	11	-	-	2	71 900
Sycamore village	256	44	174	33	3	-	-	2	70 000
Tymochtee township	251	33	151	33	19	15	-	-	76 800

Table 26. **Home Value: 2000**

[Data based on a sample (except Tables 65-68). For information on confidentiality protection, coverage, sampling error, and nonsampling error, see Appendix G.
For location of definitions, see "How to Use This Census Report"]

State County Place	Specified owner-occupied housing units	Value of home							
		Less than $50,000	$50,000 to $99,999	$100,000 to $149,999	$150,000 to $199,999	$200,000 to $299,999	$300,000 to $499,999	$500,000 or more	Median (dollars)
The State	**2 613 123**	**221 166**	**1 025 855**	**730 803**	**336 163**	**204 386**	**72 753**	**21 997**	**103 700**
COUNTY									
Adams County	4 145	1 098	2 239	567	167	65	3	6	67 400
Allen County	25 032	4 845	11 863	5 429	1 853	681	308	53	81 800
Ashland County	11 086	820	5 275	3 351	1 059	461	101	19	95 900
Ashtabula County	21 616	2 747	11 355	4 803	1 742	743	172	54	85 300
Athens County	8 218	1 813	3 521	1 847	617	299	97	24	84 300
Auglaize County	11 191	950	5 716	2 749	1 200	447	100	29	90 600
Belmont County	16 897	5 811	7 756	2 133	687	420	53	37	64 600
Brown County	7 478	595	4 022	1 917	649	270	23	2	89 900
Butler County	77 591	3 105	23 784	26 106	14 905	7 264	2 063	364	123 200
Carroll County	5 637	661	2 632	1 445	565	241	77	16	89 700
Champaign County	8 688	615	4 187	2 560	884	392	32	18	95 500
Clark County	35 425	3 406	17 795	9 172	3 237	1 400	335	80	90 500
Clermont County	40 000	788	12 482	13 417	7 160	4 308	1 636	209	122 900
Clinton County	8 214	471	3 909	2 484	854	409	61	26	96 800
Columbiana County	25 355	5 323	12 460	5 140	1 459	764	173	36	79 800
Coshocton County	7 230	1 301	3 814	1 458	360	255	35	7	79 300
Crawford County	11 449	1 751	6 721	2 109	628	182	47	11	79 200
Cuyahoga County	319 986	17 487	112 004	96 988	46 133	29 903	13 082	4 389	113 800
Darke County	12 332	1 127	6 292	3 302	1 161	324	109	17	91 100
Defiance County	9 501	884	5 330	2 185	779	266	20	37	86 800
Delaware County	28 158	370	3 102	5 401	6 201	8 236	3 751	1 097	190 400
Erie County	19 803	1 078	7 506	6 274	2 658	1 642	471	174	109 800
Fairfield County	30 292	864	8 583	10 617	6 401	3 110	637	80	129 500
Fayette County	5 991	530	3 611	1 209	468	133	17	23	85 800
Franklin County	227 405	9 852	80 292	69 727	35 143	21 386	8 219	2 786	116 200
Fulton County	9 641	345	3 874	3 309	1 359	667	60	27	108 300
Gallia County	5 011	915	2 823	773	277	186	33	4	77 600
Geauga County	22 660	253	1 990	5 452	5 452	5 883	2 787	843	182 400
Greene County	35 041	866	11 453	11 859	5 770	3 620	1 291	182	121 200
Guernsey County	7 883	2 476	3 847	988	358	163	34	17	65 500
Hamilton County	184 843	6 512	71 702	51 401	22 916	18 596	9 315	4 401	111 400
Hancock County	16 614	893	7 375	4 748	2 012	1 249	312	25	100 400
Hardin County	6 576	1 322	3 788	1 017	295	116	15	23	73 800
Harrison County	3 312	1 283	1 567	317	92	17	36	-	58 400
Henry County	7 036	625	3 912	1 702	536	189	48	24	86 800
Highland County	7 375	1 013	4 205	1 450	449	190	22	46	82 100
Hocking County	5 167	764	2 809	1 108	262	164	47	13	83 300
Holmes County	4 998	302	1 918	1 596	675	364	91	52	107 700
Huron County	12 613	788	6 301	3 467	1 457	463	91	46	95 100
Jackson County	5 892	1 663	2 731	1 052	238	181	14	13	70 400
Jefferson County	18 967	6 216	9 230	2 328	778	282	64	69	65 400
Knox County	11 390	1 012	5 683	2 979	1 010	577	121	8	92 100
Lake County	63 314	649	15 276	25 833	11 918	7 290	1 943	405	127 900
Lawrence County	13 341	3 244	7 513	1 771	536	168	96	13	69 400
Licking County	33 587	1 648	12 730	10 607	5 208	2 385	900	109	110 700
Logan County	10 113	1 177	4 970	2 494	912	396	122	42	88 300
Lorain County	70 466	2 217	25 141	23 981	10 319	6 694	1 738	376	115 100
Lucas County	108 339	17 719	44 837	24 096	11 302	7 019	2 660	706	90 700
Madison County	7 780	374	3 321	2 141	1 157	616	139	32	104 300
Mahoning County	67 517	16 847	28 710	13 222	4 788	3 025	808	117	79 700
Marion County	15 459	2 500	7 996	3 329	1 033	441	130	30	78 500
Medina County	39 168	289	5 646	15 516	10 102	5 809	1 462	344	144 400
Meigs County	3 785	1 368	1 971	320	93	33	-	-	59 600
Mercer County	9 492	643	4 656	2 294	1 299	456	97	47	94 000
Miami County	24 241	664	9 944	7 448	3 819	1 899	418	49	109 600
Monroe County	2 660	917	1 272	344	87	24	-	16	62 500
Montgomery County	136 166	11 351	62 154	37 426	14 562	7 072	2 800	801	95 900
Morgan County	2 357	666	1 340	278	48	19	-	6	66 800
Morrow County	6 155	342	2 966	1 987	552	269	23	16	97 400
Muskingum County	18 364	3 280	9 025	3 945	1 259	659	154	42	83 300
Noble County	1 980	685	959	191	91	49	5	-	63 700
Ottawa County	10 872	369	4 107	3 256	1 792	924	307	117	113 000
Paulding County	4 934	1 036	2 935	743	145	65	6	4	73 800
Perry County	6 451	1 686	3 145	1 078	314	132	83	13	72 500
Pickaway County	9 999	569	3 595	3 383	1 749	544	122	37	112 400
Pike County	3 993	674	2 242	728	219	113	12	5	77 400
Portage County	31 458	667	8 757	12 109	5 570	3 291	825	239	123 000
Preble County	9 942	608	5 181	2 874	845	357	60	17	93 500
Putnam County	8 258	714	4 038	2 317	832	307	41	9	93 300
Richland County	29 697	3 972	14 614	7 391	2 336	1 176	157	51	88 100
Ross County	13 859	1 641	7 169	3 156	1 221	550	115	7	87 000
Sandusky County	14 944	1 083	7 905	4 054	1 298	493	97	14	90 100
Scioto County	15 857	5 440	7 193	2 082	710	324	100	8	63 400
Seneca County	13 743	2 233	7 305	2 882	960	303	59	1	81 300
Shelby County	10 756	602	5 098	3 165	1 249	525	104	13	97 000
Stark County	97 107	9 321	39 003	30 424	10 712	5 402	1 577	668	100 300
Summit County	142 460	9 891	54 035	37 939	19 845	14 389	5 113	1 248	109 100
Trumbull County	56 505	7 743	29 046	12 705	4 520	1 857	504	130	85 500
Tuscarawas County	20 673	2 411	10 628	5 047	1 679	720	131	57	88 100
Union County	8 544	226	2 370	3 211	1 692	856	165	24	128 800
Van Wert County	7 865	1 490	4 266	1 466	436	136	67	4	76 000
Vinton County	1 772	483	1 020	223	37	7	-	2	64 400
Warren County	39 301	490	8 138	12 841	8 607	6 534	2 242	449	142 200
Washington County	13 487	2 270	7 140	2 770	848	322	119	18	80 400
Wayne County	22 799	749	9 140	8 218	2 968	1 407	289	28	108 100
Williams County	9 002	1 023	4 910	2 108	620	290	45	6	85 700
Wood County	25 655	1 006	8 023	8 474	4 632	2 362	876	282	120 000
Wyandot County	5 167	649	2 966	1 000	336	169	39	8	82 300

Table 26. **Home Value: 2000**—Con.

[Data based on a sample (except Tables 65-68). For information on confidentiality protection, coverage, sampling error, and nonsampling error, see Appendix G. For location of definitions, see "How to Use This Census Report"]

State County Place	Specified owner-occupied housing units	Value of home: Less than $50,000	$50,000 to $99,999	$100,000 to $149,999	$150,000 to $199,999	$200,000 to $299,999	$300,000 to $499,999	$500,000 or more	Median (dollars)
PLACE									
Aberdeen village, Brown County	249	19	130	80	18	2	-	-	88 300
Ada village, Hardin County	620	113	359	115	33	-	-	-	78 800
Adamsville village, Muskingum County	24	13	11	-	-	-	-	-	37 500
Addyston village, Hamilton County	187	81	82	13	2	9	-	-	58 300
Adelphi village, Ross County	84	20	60	4	-	-	-	-	69 200
Adena village	269	187	82	-	-	-	-	-	39 000
Harrison County (part)	45	22	23	-	-	-	-	-	50 600
Jefferson County (part)	224	165	59	-	-	-	-	-	38 200
Akron city, Summit County	50 371	7 858	30 977	6 938	2 233	1 551	684	130	76 500
Albany village, Athens County	208	17	130	58	3	-	-	-	90 200
Alexandria village, Licking County	4	-	-	-	4	-	-	-	162 500
Alger village, Hardin County	221	96	118	7	-	-	-	-	53 600
Alliance city	4 983	1 250	2 659	787	154	84	35	14	71 400
Mahoning County (part)	-	-	-	-	-	-	-	-	-
Stark County (part)	4 983	1 250	2 659	787	154	84	35	14	71 400
Alvordton village, Williams County	66	53	13	-	-	-	-	-	42 000
Amanda village, Fairfield County	175	8	135	17	15	-	-	-	87 200
Amberley village, Hamilton County	1 270	-	24	196	364	351	202	133	213 700
Amelia village, Clermont County	534	22	143	359	6	4	-	-	111 300
Amesville village, Athens County	45	16	27	2	-	-	-	-	70 900
Amherst city, Lorain County	3 601	41	575	1 538	713	575	151	8	139 100
Amsterdam village, Jefferson County	131	97	34	-	-	-	-	-	38 000
Andover village, Ashtabula County	240	38	155	40	7	-	-	-	70 000
Anna village, Shelby County	359	14	236	78	27	4	-	-	85 800
Ansonia village, Darke County	291	54	203	28	4	2	-	-	69 500
Antioch village, Monroe County	22	18	3	-	1	-	-	-	40 000
Antwerp village, Paulding County	415	97	267	34	13	4	-	-	71 600
Apple Creek village, Wayne County	250	8	169	55	16	2	-	-	86 400
Aquilla village, Geauga County	97	-	63	34	-	-	-	-	93 100
Arcadia village, Hancock County	155	26	112	15	2	-	-	-	68 200
Arcanum village, Darke County	601	26	286	218	34	37	-	-	98 900
Archbold village, Fulton County	1 006	33	357	390	128	93	5	-	112 600
Arlington village, Hancock County	376	48	191	85	46	6	-	-	87 900
Arlington Heights village, Hamilton County	185	17	155	11	2	-	-	-	74 900
Ashland city, Ashland County	4 539	387	2 420	1 190	349	153	33	7	88 900
Ashley village, Delaware County	280	22	182	58	12	6	-	-	85 000
Ashtabula city, Ashtabula County	4 241	999	2 493	508	164	64	13	-	69 600
Ashville village, Pickaway County	667	42	233	261	127	4	-	-	116 300
Athalia village, Lawrence County	80	29	36	9	6	-	-	-	65 800
Athens city, Athens County	1 620	86	554	542	271	124	19	24	113 800
Attica village, Seneca County	289	52	183	45	7	-	2	-	74 800
Aurora city, Portage County	3 866	47	255	618	1 112	1 204	458	172	194 700
Austintown CDP, Mahoning County	8 409	550	5 775	1 741	267	57	19	-	84 600
Avon city, Lorain County	3 300	14	273	984	692	1 149	132	56	178 700
Avon Lake city, Lorain County	5 449	23	551	1 552	1 110	1 341	672	200	177 900
Bailey Lakes village, Ashland County	94	8	47	33	2	-	-	4	96 000
Bainbridge CDP, Geauga County	1 095	-	14	206	233	491	131	20	213 500
Bainbridge village, Ross County	201	53	128	16	2	2	-	-	64 700
Bairdstown village, Wood County	28	12	16	-	-	-	-	-	60 000
Ballville CDP, Sandusky County	1 144	7	288	474	251	92	25	7	124 700
Baltic village	175	13	112	38	10	2	-	-	83 600
Coshocton County (part)	-	-	-	-	-	-	-	-	-
Holmes County (part)	11	-	4	7	-	-	-	-	105 400
Tuscarawas County (part)	164	13	108	31	10	2	-	-	81 700
Baltimore village, Fairfield County	690	31	374	234	42	9	-	-	95 900
Barberton city, Summit County	7 114	787	4 889	954	309	159	16	-	78 800
Barnesville village, Belmont County	1 056	512	511	25	-	8	-	-	50 900
Barnhill village, Tuscarawas County	65	32	31	-	-	-	-	2	50 500
Batavia village, Clermont County	389	28	163	125	45	28	-	-	101 300
Batesville village, Noble County	28	16	10	2	-	-	-	-	35 000
Bay View village, Erie County	258	20	147	76	15	-	-	-	88 700
Bay Village city, Cuyahoga County	5 554	24	347	1 808	1 447	1 399	361	168	168 400
Beach City village, Stark County	278	52	203	22	1	-	-	-	70 200
Beachwood city, Cuyahoga County	2 893	7	30	263	705	1 095	664	129	244 700
Beallsville village, Monroe County	99	63	36	-	-	-	-	-	42 500
Beaver village, Pike County	75	22	43	7	-	3	-	-	71 200
Beavercreek city, Greene County	11 469	55	1 399	5 008	2 977	1 431	554	45	143 300
Beaverdam village, Allen County	105	46	51	8	-	-	-	-	54 600
Beckett Ridge CDP, Butler County	2 272	15	163	622	492	586	383	11	184 100
Bedford city, Cuyahoga County	3 754	62	2 337	1 186	142	-	27	-	92 400
Bedford Heights city, Cuyahoga County	2 378	12	845	1 332	172	9	-	8	109 800
Beechwood Trails CDP, Licking County	694	-	38	309	278	63	6	-	150 000
Bellaire city, Belmont County	997	615	343	29	-	10	-	-	44 100
Bellbrook city, Greene County	2 081	-	248	1 151	381	269	16	16	131 200
Belle Center village, Logan County	280	31	199	48	2	-	-	-	75 600
Bellefontaine city, Logan County	2 840	379	1 614	569	128	143	7	-	81 200
Belle Valley village, Noble County	70	49	19	-	2	-	-	-	40 700
Bellevue city	2 143	104	1 396	444	139	60	-	-	87 100
Erie County (part)	-	-	-	-	-	-	-	-	-
Huron County (part)	948	63	715	115	48	7	-	-	82 200
Sandusky County (part)	1 195	41	681	329	91	53	-	-	94 200
Bellville village, Richland County	494	25	264	142	55	8	-	-	91 300
Belmont village, Belmont County	142	91	47	4	-	-	-	-	41 300
Belmore village, Putnam County	36	35	1	-	-	-	-	-	31 100
Beloit village, Mahoning County	197	38	130	21	6	2	-	-	75 000
Belpre city, Washington County	1 700	237	1 101	249	89	24	-	-	78 500

Table 26. **Home Value: 2000**—Con.

[Data based on a sample (except Tables 65-68). For information on confidentiality protection, coverage, sampling error, and nonsampling error, see Appendix G. For location of definitions, see "How to Use This Census Report"]

State County Place	Specified owner-occupied housing units	Value of home							
		Less than $50,000	$50,000 to $99,999	$100,000 to $149,999	$150,000 to $199,999	$200,000 to $299,999	$300,000 to $499,999	$500,000 or more	Median (dollars)
PLACE—Con.									
Bentleyville village, Cuyahoga County	271	-	-	2	15	36	99	119	476 800
Benton Ridge village, Hancock County	98	3	76	19	-	-	-	-	82 900
Berea city, Cuyahoga County	4 878	11	1 255	2 701	739	124	35	13	118 600
Bergholz village, Jefferson County	223	107	98	11	2	5	-	-	51 000
Berkey village, Lucas County	79	-	15	29	10	21	4	-	124 500
Berlin Heights village, Erie County	197	2	93	60	39	3	-	-	102 300
Bethel village, Clermont County	481	32	300	120	25	4	-	-	86 200
Bethesda village, Belmont County	318	87	184	41	4	2	-	-	66 400
Bettsville village, Seneca County	203	54	127	21	-	-	1	-	69 300
Beverly village, Washington County	322	66	202	44	3	3	4	-	73 900
Bexley city, Franklin County	3 445	11	248	866	771	667	499	383	185 900
Blacklick Estates CDP, Franklin County	2 515	41	2 104	308	62	-	-	-	83 500
Blakeslee village, Williams County	29	5	18	2	-	4	-	-	75 000
Blanchester village	964	34	688	194	48	-	-	-	80 100
Clinton County (part)	964	34	688	194	48	-	-	-	80 100
Warren County (part)	-	-	-	-	-	-	-	-	-
Bloomdale village, Wood County	223	27	170	26	-	-	-	-	77 600
Bloomingburg village, Fayette County	175	43	131	1	-	-	-	-	65 800
Bloomingdale village, Jefferson County	65	26	37	2	-	-	-	-	55 000
Bloomville village, Seneca County	244	63	163	17	-	-	-	1	67 600
Blue Ash city, Hamilton County	3 539	50	544	1 156	676	592	450	71	151 400
Bluffton village	830	73	305	278	115	53	6	-	105 300
Allen County (part)	803	69	296	264	115	53	6	-	105 300
Hancock County (part)	27	4	9	14	-	-	-	-	104 200
Boardman CDP, Mahoning County	10 676	356	5 312	3 412	1 111	412	48	25	96 900
Bolindale CDP, Trumbull County	687	100	520	61	6	-	-	-	74 800
Bolivar village, Tuscarawas County	290	24	166	86	11	3	-	-	88 300
Boston Heights village, Summit County	333	-	22	57	43	81	102	28	263 500
Botkins village, Shelby County	323	15	227	71	10	-	-	-	84 000
Bowerston village, Harrison County	92	49	30	7	6	-	-	-	48 800
Bowersville village, Greene County	62	16	40	4	2	-	-	-	68 800
Bowling Green city, Wood County	3 559	-	883	1 508	751	360	36	21	130 300
Bradford village	505	94	362	34	13	2	-	-	69 900
Darke County (part)	212	42	154	9	7	-	-	-	73 100
Miami County (part)	293	52	208	25	6	2	-	-	67 500
Bradner village, Wood County	295	58	205	28	2	2	-	-	75 300
Brady Lake village, Portage County	124	12	51	43	18	-	-	-	98 800
Bratenahl village, Cuyahoga County	372	4	43	67	60	48	81	69	224 000
Brecksville city, Cuyahoga County	3 986	6	75	477	1 150	1 504	651	123	215 800
Bremen village, Fairfield County	350	23	227	96	2	2	-	-	86 100
Brewster village, Stark County	627	42	440	137	8	-	-	-	84 400
Brice village, Franklin County	18	-	13	-	5	-	-	-	93 300
Bridgeport village, Belmont County	575	377	185	9	-	4	-	-	39 400
Bridgetown North CDP, Hamilton County	3 775	52	1 709	1 477	342	157	32	6	102 900
Brimfield CDP, Portage County	887	12	468	289	95	23	-	-	97 500
Broadview Heights city, Cuyahoga County	4 360	18	237	1 037	1 470	878	621	99	177 900
Brookfield Center CDP, Trumbull County	410	15	147	186	28	8	18	8	121 500
Brooklyn city, Cuyahoga County	3 272	37	1 188	1 804	204	33	6	-	108 800
Brooklyn Heights village, Cuyahoga County	551	-	48	265	165	61	12	-	141 700
Brook Park city, Cuyahoga County	6 617	35	1 672	4 605	259	46	-	-	112 400
Brookside village, Belmont County	207	45	137	18	7	-	-	-	64 800
Brookville village, Montgomery County	1 384	26	713	454	136	48	7	-	97 800
Broughton village, Paulding County	45	15	28	2	-	-	-	-	56 300
Brunswick city, Medina County	9 243	36	1 207	4 900	2 180	877	30	13	136 000
Bryan city, Williams County	2 122	140	1 214	484	207	66	11	-	88 300
Buchtel village	107	26	72	7	2	-	-	-	67 900
Athens County (part)	105	26	70	7	2	-	-	-	67 400
Hocking County (part)	2	-	2	-	-	-	-	-	85 000
Buckeye Lake village	423	107	209	53	14	40	-	-	72 500
Fairfield County (part)	3	-	3	-	-	-	-	-	95 000
Licking County (part)	420	107	206	53	14	40	-	-	72 100
Buckland village, Auglaize County	83	32	49	2	-	-	-	-	57 900
Bucyrus city, Crawford County	3 145	478	1 920	523	164	42	18	-	78 000
Burbank village, Wayne County	75	17	43	12	3	-	-	-	79 600
Burgoon village, Sandusky County	58	2	50	6	-	-	-	-	75 000
Burkettsville village	69	12	42	12	3	-	-	-	76 100
Darke County (part)	12	2	7	2	1	-	-	-	58 000
Mercer County (part)	57	10	35	10	2	-	-	-	77 200
Burlington CDP, Lawrence County	574	193	279	35	59	-	8	-	63 800
Burton village, Geauga County	271	2	45	145	63	16	-	-	135 100
Butler village, Richland County	277	21	183	56	10	7	-	-	85 400
Butlerville village, Warren County	58	2	38	14	4	-	-	-	81 700
Byesville village, Guernsey County	611	236	289	75	11	-	-	-	55 900
Cadiz village, Harrison County	779	256	416	62	22	7	16	-	63 200
Cairo village, Allen County	154	21	109	22	2	-	-	-	73 100
Calcutta CDP, Columbiana County	882	40	420	289	80	53	-	-	98 100
Caldwell village, Noble County	462	131	258	33	29	8	3	-	64 000
Caledonia village, Marion County	174	23	125	24	-	-	2	-	74 400
Cambridge city, Guernsey County	2 372	952	1 151	158	41	60	-	10	57 000
Camden village, Preble County	350	17	263	51	15	4	-	-	79 300
Campbell city, Mahoning County	2 708	979	1 352	302	49	14	12	-	61 300
Canal Fulton village, Stark County	1 102	-	311	547	230	14	-	-	116 700

Table 26. **Home Value: 2000**—Con.

[Data based on a sample (except Tables 65-68). For information on confidentiality protection, coverage, sampling error, and nonsampling error, see Appendix G. For location of definitions, see "How to Use This Census Report"]

State County Place	Specified owner-occupied housing units	Value of home: Less than $50,000	$50,000 to $99,999	$100,000 to $149,999	$150,000 to $199,999	$200,000 to $299,999	$300,000 to $499,999	$500,000 or more	Median (dollars)
PLACE—Con.									
Canal Winchester village	1 347	17	193	511	395	231	-	-	143 100
Fairfield County (part)	92	-	8	8	46	30	-	-	187 500
Franklin County (part)	1 255	17	185	503	349	201	-	-	138 700
Canfield city, Mahoning County	2 300	21	512	697	491	469	102	8	144 100
Canton city, Stark County	18 419	5 041	10 334	2 123	543	286	80	12	66 300
Cardington village, Morrow County	384	32	273	45	30	4	-	-	81 200
Carey village, Wyandot County	883	145	599	91	21	27	-	-	79 800
Carlisle village	1 412	11	560	606	215	7	13	-	109 100
Montgomery County (part)	109	-	44	51	14	-	-	-	108 000
Warren County (part)	1 303	11	516	555	201	7	13	-	109 300
Carroll village, Fairfield County	104	6	48	42	8	-	-	-	98 600
Carrollton village, Carroll County	784	74	448	156	54	35	17	-	86 700
Casstown village, Miami County	95	4	77	14	-	-	-	-	81 100
Castalia village, Erie County	256	-	116	111	23	6	-	-	104 800
Castine village, Darke County	28	3	23	2	-	-	-	-	78 600
Catawba village, Clark County	58	3	47	8	-	-	-	-	73 000
Cecil village, Paulding County	56	42	14	-	-	-	-	-	32 600
Cedarville village, Greene County	332	24	173	99	32	3	1	-	95 000
Celina city, Mercer County	2 514	111	1 552	513	251	79	8	-	85 700
Centerburg village, Knox County	304	22	165	106	11	-	-	-	94 300
Centerville village, Gallia County	28	16	6	4	-	-	-	2	40 000
Centerville city, Montgomery County	6 491	47	740	2 531	2 094	722	282	75	148 700
Chagrin Falls village, Cuyahoga County	1 213	5	22	120	318	418	240	90	234 700
Champion Heights CDP, Trumbull County	1 500	37	998	317	143	5	-	-	89 100
Chardon village, Geauga County	1 210	9	146	458	295	275	27	-	148 600
Chatfield village, Crawford County	82	27	48	7	-	-	-	-	63 400
Chauncey village, Athens County	215	104	99	12	-	-	-	-	50 900
Cherry Fork village, Adams County	17	8	9	-	-	-	-	-	61 300
Cherry Grove CDP, Hamilton County	1 419	7	90	1 019	273	21	-	9	131 500
Chesapeake village, Lawrence County	193	48	89	33	10	11	-	2	71 300
Cheshire village, Gallia County	72	18	48	2	4	-	-	-	62 300
Chesterhill village, Morgan County	95	57	33	5	-	-	-	-	45 300
Chesterland CDP, Geauga County	807	17	33	291	315	96	55	-	157 400
Chesterville village, Morrow County	57	18	35	-	-	4	-	-	60 400
Cheviot city, Hamilton County	2 148	23	1 710	389	12	14	-	-	88 600
Chickasaw village, Mercer County	100	2	43	42	8	3	2	-	109 600
Chillicothe city, Ross County	5 333	760	2 925	939	415	222	72	-	80 900
Chilo village, Clermont County	26	8	11	4	-	3	-	-	63 300
Chippewa Lake village, Medina County	263	4	133	96	25	4	1	-	98 000
Choctaw Lake CDP, Madison County	524	-	33	133	167	117	74	-	177 500
Christiansburg village, Champaign County	161	31	116	14	-	-	-	-	72 400
Churchill CDP, Trumbull County	780	87	513	136	30	7	-	7	80 900
Cincinnati city, Hamilton County	48 375	4 236	23 714	10 991	3 695	3 051	1 777	911	93 000
Circleville city, Pickaway County	2 717	240	1 290	730	292	114	51	-	94 800
Clarington village, Monroe County	100	40	55	4	1	-	-	-	60 500
Clarksburg village, Ross County	119	44	73	2	-	-	-	-	60 800
Clarksville village, Clinton County	110	18	87	5	-	-	-	-	64 600
Clay Center village, Ottawa County	88	13	69	4	2	-	-	-	75 800
Clayton city, Montgomery County	3 958	23	823	1 870	861	308	56	17	128 700
Cleveland city, Cuyahoga County	75 285	14 840	48 846	9 111	1 470	641	263	114	72 100
Cleveland Heights city, Cuyahoga County	11 821	99	4 838	4 170	1 353	761	457	143	109 500
Cleves village, Hamilton County	704	26	358	139	39	132	10	-	96 700
Clifton village	50	14	24	3	4	2	3	-	76 700
Clark County (part)	16	2	11	-	-	-	3	-	82 900
Greene County (part)	34	12	13	3	4	2	-	-	70 000
Clinton village, Summit County	403	29	188	95	55	34	2	-	96 300
Cloverdale village, Putnam County	46	14	28	4	-	-	-	-	60 000
Clyde city, Sandusky County	1 380	120	890	326	44	-	-	-	83 100
Coal Grove village, Lawrence County	508	205	270	28	3	-	2	-	55 400
Coalton village, Jackson County	94	67	23	4	-	-	-	-	37 200
Coldwater village, Mercer County	1 209	57	622	276	199	45	-	10	93 200
College Corner village	108	21	75	12	-	-	-	-	75 200
Butler County (part)	51	8	43	-	-	-	-	-	75 000
Preble County (part)	57	13	32	12	-	-	-	-	75 400
Columbiana village	1 414	86	668	441	176	37	6	-	96 200
Columbiana County (part)	1 315	86	668	387	148	20	6	-	92 300
Mahoning County (part)	99	-	-	54	28	17	-	-	147 900
Columbus city	133 985	8 493	57 169	44 206	16 524	5 522	1 643	428	101 400
Delaware County (part)	575	16	41	217	286	7	-	8	152 000
Fairfield County (part)	1 801	-	78	1 320	372	23	-	8	137 400
Franklin County (part)	131 609	8 477	57 050	42 669	15 866	5 492	1 643	412	100 300
Columbus Grove village, Putnam County	556	47	383	91	24	7	-	4	81 400
Commercial Point village, Pickaway County	176	6	55	64	21	12	7	11	131 900
Conesville village, Coshocton County	113	51	56	4	2	-	-	-	54 600
Congress village, Wayne County	37	5	25	5	2	-	-	-	79 500
Conneaut city, Ashtabula County	3 087	575	1 836	469	145	49	13	-	70 800
Continental village, Putnam County	275	70	175	19	9	2	-	-	65 600
Convoy village, Van Wert County	336	111	194	26	2	3	-	-	62 400
Coolville village, Athens County	136	38	83	9	6	-	-	-	62 100
Corning village, Perry County	163	108	52	-	-	3	-	-	39 200
Cortland city, Trumbull County	1 926	27	468	816	434	159	14	8	128 900
Corwin village, Warren County	70	2	36	22	8	2	-	-	94 000
Coshocton city, Coshocton County	2 982	612	1 536	502	164	151	17	-	77 700

Table 26. **Home Value: 2000**—Con.

[Data based on a sample (except Tables 65-68). For information on confidentiality protection, coverage, sampling error, and nonsampling error, see Appendix G. For location of definitions, see "How to Use This Census Report"]

State County Place	Specified owner-occupied housing units	Value of home							
		Less than $50,000	$50,000 to $99,999	$100,000 to $149,999	$150,000 to $199,999	$200,000 to $299,999	$300,000 to $499,999	$500,000 or more	Median (dollars)
PLACE—Con.									
Covedale CDP, Hamilton County	2 062	31	641	688	312	288	84	18	127 300
Covington village, Miami County	706	27	405	218	31	21	4	-	93 500
Craig Beach village, Mahoning County	351	62	215	46	15	8	5	-	75 300
Crestline village	1 203	176	858	125	38	6	-	-	72 300
Crawford County (part)	1 197	176	858	119	38	6	-	-	72 200
Richland County (part)	6	-	-	6	-	-	-	-	112 500
Creston village	558	51	257	211	29	10	-	-	95 700
Medina County (part)	13	-	-	11	-	2	-	-	118 100
Wayne County (part)	545	51	257	200	29	8	-	-	94 800
Cridersville village, Auglaize County	441	56	321	47	17	-	-	-	74 500
Crooksville village, Perry County	580	267	298	15	-	-	-	-	52 100
Crown City village, Gallia County	107	30	62	13	2	-	-	-	71 400
Crystal Lakes CDP, Clark County	401	55	325	9	12	-	-	-	70 100
Cumberland village, Guernsey County	93	65	28	-	-	-	-	-	38 100
Custar village, Wood County	56	5	46	5	-	-	-	-	76 100
Cuyahoga Falls city, Summit County	13 328	170	5 520	5 740	1 178	573	122	25	106 100
Cuyahoga Heights village, Cuyahoga County	164	2	56	74	20	12	-	-	115 400
Cygnet village, Wood County	161	32	110	19	-	-	-	-	69 900
Dalton village, Wayne County	431	17	208	125	60	17	4	-	98 800
Danville village, Knox County	217	27	160	26	4	-	-	-	74 700
Darbyville village, Pickaway County	51	25	22	4	-	-	-	-	51 300
Day Heights CDP, Clermont County	950	6	297	381	235	15	16	-	119 200
Dayton city, Montgomery County	33 102	7 732	21 135	3 188	744	249	30	24	67 300
Deer Park city, Hamilton County	1 820	8	1 120	677	15	-	-	-	95 500
Deersville village, Harrison County	28	7	15	2	4	-	-	-	65 700
Defiance city, Defiance County	4 041	402	2 450	804	257	111	11	6	82 800
De Graff village, Logan County	344	33	270	32	7	2	-	-	76 000
Delaware city, Delaware County	5 284	137	1 538	1 968	1 301	298	42	-	126 800
Dellroy village, Carroll County	74	23	49	2	-	-	-	-	64 700
Delphos city	1 849	306	1 174	311	38	20	-	-	73 100
Allen County (part)	1 041	142	683	186	21	9	-	-	77 000
Van Wert County (part)	808	164	491	125	17	11	-	-	68 900
Delta village, Fulton County	707	32	381	220	54	8	4	8	94 700
Dennison village, Tuscarawas County	709	268	397	25	5	14	-	-	57 000
Dent CDP, Hamilton County	1 787	8	471	595	339	281	87	6	134 900
Deshler village, Henry County	484	102	299	63	18	2	-	-	69 000
Devola CDP, Washington County	867	40	328	321	146	26	6	-	109 300
Dexter City village, Noble County	42	38	4	-	-	-	-	-	40 600
Dillonvale CDP, Hamilton County	1 327	-	547	666	95	13	6	-	105 400
Dillonvale village, Jefferson County	268	207	57	4	-	-	-	-	36 500
Donnelsville village, Clark County	63	4	30	18	8	3	-	-	98 200
Dover city, Tuscarawas County	3 226	145	1 698	949	266	149	19	-	94 800
Doylestown village, Wayne County	744	3	252	267	147	66	9	-	120 600
Dresden village, Muskingum County	310	26	212	56	7	9	-	-	85 600
Drexel CDP, Montgomery County	460	253	178	13	16	-	-	-	46 700
Dry Run CDP, Hamilton County	1 940	11	140	319	527	591	295	57	196 300
Dublin city	8 089	29	81	640	1 582	3 491	1 913	353	243 200
Delaware County (part)	1 387	-	-	41	102	637	497	110	288 900
Franklin County (part)	6 702	29	81	599	1 480	2 854	1 416	243	233 500
Union County (part)	-	-	-	-	-	-	-	-	-
Dunkirk village, Hardin County	270	99	151	20	-	-	-	-	58 200
Dupont village, Putnam County	48	17	27	4	-	-	-	-	62 100
East Canton village, Stark County	442	16	291	129	6	-	-	-	89 500
East Cleveland city, Cuyahoga County	3 109	531	2 074	309	134	28	19	14	67 700
Eastlake city, Lake County	6 077	131	2 248	2 821	564	276	30	7	110 100
East Liverpool city, Columbiana County	2 897	1 761	954	108	19	44	-	11	41 700
East Palestine city, Columbiana County	1 373	157	980	152	37	47	-	-	75 900
East Sparta village, Stark County	249	30	170	41	4	4	-	-	79 700
Eaton city, Preble County	2 038	113	1 440	344	114	27	-	-	83 000
Eaton Estates CDP, Lorain County	400	-	332	68	-	-	-	-	85 800
Edgerton village, Williams County	509	56	355	79	16	-	3	-	79 700
Edgewood CDP, Ashtabula County	1 295	166	868	197	43	15	-	6	77 900
Edison village, Morrow County	106	16	78	6	4	-	2	-	73 700
Edon village, Williams County	246	44	164	28	7	3	-	-	69 800
Eldorado village, Preble County	172	17	139	16	-	-	-	-	73 600
Elgin village, Van Wert County	15	5	8	2	-	-	-	-	54 200
Elida village, Allen County	586	23	271	156	108	22	6	-	99 700
Elmore village	413	18	235	108	37	9	6	-	93 500
Ottawa County (part)	413	18	235	108	37	9	6	-	93 500
Sandusky County (part)	-	-	-	-	-	-	-	-	-
Elmwood Place village, Hamilton County	442	89	339	10	4	-	-	-	62 900
Elyria city, Lorain County	12 461	508	6 342	4 117	1 005	399	75	15	96 600
Empire village, Jefferson County	40	25	13	-	2	-	-	-	38 500
Englewood city, Montgomery County	3 492	50	933	2 067	330	112	-	-	113 600
Enon village, Clark County	853	16	206	392	182	57	-	-	125 700
Euclid city, Cuyahoga County	13 603	500	8 559	3 804	495	208	31	6	90 800
Evendale village, Hamilton County	963	-	48	177	226	225	221	66	211 900
Fairborn city, Greene County	6 420	222	3 582	1 988	512	96	20	-	92 000
Fairfax village, Hamilton County	576	8	372	183	13	-	-	-	93 000
Fairfield city	9 640	53	1 994	5 115	1 699	617	140	22	125 000
Butler County (part)	9 640	53	1 994	5 115	1 699	617	140	22	125 000
Hamilton County (part)	-	-	-	-	-	-	-	-	-

Table 26. **Home Value: 2000**—Con.

[Data based on a sample (except Tables 65-68). For information on confidentiality protection, coverage, sampling error, and nonsampling error, see Appendix G. For location of definitions, see "How to Use This Census Report"]

State County Place	Specified owner-occupied housing units	Value of home							
		Less than $50,000	$50,000 to $99,999	$100,000 to $149,999	$150,000 to $199,999	$200,000 to $299,999	$300,000 to $499,999	$500,000 or more	Median (dollars)
PLACE—Con.									
Fairfield Beach CDP, Fairfield County	357	18	215	94	18	12	-	-	89 000
Fairlawn city, Summit County	1 799	9	68	547	706	245	202	22	163 900
Fairport Harbor village, Lake County	755	5	443	211	73	12	11	-	93 600
Fairview village	21	11	8	2	-	-	-	-	38 800
Belmont County (part)	-	-	-	-	-	-	-	-	-
Guernsey County (part)	21	11	8	2	-	-	-	-	38 800
Fairview Lanes CDP, Erie County	364	13	138	171	38	4	-	-	107 800
Fairview Park city, Cuyahoga County	5 468	14	648	2 891	1 255	530	124	6	136 000
Farmersville village, Montgomery County	255	10	168	60	11	4	-	2	86 500
Fayette village, Fulton County	314	60	228	24	-	2	-	-	67 300
Fayetteville village, Brown County	93	12	61	20	-	-	-	-	81 500
Felicity village, Clermont County	95	20	64	9	-	2	-	-	66 200
Findlay city, Hancock County	9 202	401	4 304	2 605	1 057	601	213	21	98 900
Finneytown CDP, Hamilton County	3 980	99	1 635	1 432	625	127	47	15	107 600
Five Points CDP, Warren County	727	-	-	66	161	380	120	-	233 500
Fletcher village, Miami County	148	18	105	21	4	-	-	-	77 000
Florida village, Henry County	75	8	53	11	3	-	-	-	72 900
Flushing village, Belmont County	247	105	132	8	-	2	-	-	53 100
Forest village, Hardin County	394	85	273	31	5	-	-	-	69 200
Forest Park city, Hamilton County	4 394	14	2 327	1 488	440	106	8	11	98 100
Forestville CDP, Hamilton County	2 940	7	400	926	881	626	92	8	156 200
Fort Jennings village, Putnam County	147	13	95	35	2	2	-	-	76 400
Fort Loramie village, Shelby County	384	2	116	137	93	34	2	-	123 700
Fort McKinley CDP, Montgomery County	1 203	363	736	84	13	7	-	-	59 500
Fort Recovery village, Mercer County	343	40	203	71	20	4	2	3	81 700
Fort Shawnee village, Allen County	1 085	34	683	326	35	7	-	-	89 300
Fostoria city	3 302	1 045	1 913	259	57	28	-	-	62 100
Hancock County (part)	808	95	549	111	40	13	-	-	74 300
Seneca County (part)	2 325	945	1 289	79	6	6	-	-	55 200
Wood County (part)	169	5	75	69	11	9	-	-	101 800
Frankfort village, Ross County	285	43	191	43	4	4	-	-	78 400
Franklin city, Warren County	2 574	125	1 477	717	185	54	16	-	92 200
Franklin Furnace CDP, Scioto County	319	53	212	24	23	-	7	-	76 800
Frazeysburg village, Muskingum County	225	39	154	30	2	-	-	-	74 300
Fredericksburg village, Wayne County	110	7	78	22	1	2	-	-	78 100
Fredericktown village, Knox County	605	93	346	121	21	24	-	-	85 800
Freeport village, Harrison County	86	57	27	2	-	-	-	-	37 300
Fremont city, Sandusky County	3 689	423	2 681	493	41	36	9	6	72 900
Fruit Hill CDP, Hamilton County	1 261	8	227	582	84	239	121	-	121 300
Fulton village, Morrow County	63	10	49	4	-	-	-	-	64 600
Fultonham village, Muskingum County	43	23	17	3	-	-	-	-	48 800
Gahanna city, Franklin County	8 887	16	1 343	3 470	1 888	1 594	515	61	144 900
Galena village, Delaware County	103	9	45	27	14	4	4	-	95 800
Galion city, Crawford County	2 912	672	1 893	255	68	12	6	6	70 300
Gallipolis city, Gallia County	848	187	381	136	78	56	10	-	77 000
Gambier village, Knox County	158	4	64	35	39	16	-	-	115 300
Gann village, Knox County	32	17	15	-	-	-	-	-	47 500
Garfield Heights city, Cuyahoga County	9 266	175	7 045	1 856	135	41	14	-	87 900
Garrettsville village, Portage County	582	-	138	257	124	56	7	-	133 500
Gates Mills village, Cuyahoga County	754	2	-	-	44	131	289	288	427 000
Geneva city, Ashtabula County	1 468	107	896	335	109	21	-	-	88 500
Geneva-on-the-Lake village, Ashtabula County	201	43	91	44	19	2	2	-	79 000
Genoa village, Ottawa County	660	46	398	174	31	11	-	-	89 100
Georgetown village, Brown County	879	80	578	140	66	15	-	-	81 400
Germantown village, Montgomery County	1 407	-	712	449	183	36	27	-	99 700
Gettysburg village, Darke County	136	13	104	17	2	-	-	-	76 500
Gibsonburg village, Sandusky County	612	59	423	107	23	-	-	-	82 500
Gilboa village, Putnam County	39	11	28	-	-	-	-	-	57 100
Girard city, Trumbull County	2 938	543	1 798	395	83	102	17	-	75 900
Glandorf village, Putnam County	240	2	107	73	42	16	-	-	105 000
Glendale village, Hamilton County	677	-	59	175	84	124	140	95	212 200
Glenford village, Perry County	46	12	32	2	-	-	-	-	70 800
Glenmont village, Holmes County	59	18	34	7	-	-	-	-	58 800
Glenmoor CDP, Columbiana County	616	167	383	44	22	-	-	-	69 000
Glenwillow village, Cuyahoga County	85	2	7	45	16	15	-	-	135 600
Gloria Glens Park village, Medina County	143	3	88	37	10	5	-	-	91 900
Glouster village, Athens County	453	266	172	15	-	-	-	-	44 600
Gnadenhutten village, Tuscarawas County	409	46	298	47	16	2	-	-	75 900
Golf Manor village, Hamilton County	802	27	692	64	19	-	-	-	78 900
Gordon village, Darke County	62	2	50	10	-	-	-	-	80 600
Grafton village, Lorain County	654	8	174	393	53	22	4	-	119 400
Grand Rapids village, Wood County	250	6	143	67	26	6	2	-	91 100
Grand River village, Lake County	81	9	23	37	12	-	-	-	109 700
Grandview CDP, Hamilton County	291	29	95	58	-	84	25	-	109 300
Grandview Heights city, Franklin County	1 525	-	153	528	406	292	115	31	160 300
Granville village, Licking County	922	-	56	165	265	125	276	35	195 400
Granville South CDP, Licking County	327	-	24	100	108	69	16	10	166 700
Gratiot village	45	1	33	9	2	-	-	-	88 700
Licking County (part)	23	-	19	4	-	-	-	-	86 100
Muskingum County (part)	22	1	14	5	2	-	-	-	94 300
Gratis village, Preble County	266	16	217	33	-	-	-	-	80 200
Graysville village, Monroe County	22	17	5	-	-	-	-	-	35 000
Green city, Summit County	6 370	30	1 020	2 628	1 546	846	257	43	141 200
Green Camp village, Marion County	104	19	76	9	-	-	-	-	71 500
Greenfield city, Highland County	1 159	327	676	97	31	16	-	12	64 300
Greenhills village, Hamilton County	1 050	13	568	428	41	-	-	-	97 900
Green Meadows CDP, Clark County	689	-	401	283	5	-	-	-	96 600

Table 26. **Home Value: 2000**—Con.

[Data based on a sample (except Tables 65-68). For information on confidentiality protection, coverage, sampling error, and nonsampling error, see Appendix G. For location of definitions, see "How to Use This Census Report"]

State County Place	Specified owner-occupied housing units	Value of home							
		Less than $50,000	$50,000 to $99,999	$100,000 to $149,999	$150,000 to $199,999	$200,000 to $299,999	$300,000 to $499,999	$500,000 or more	Median (dollars)
PLACE—Con.									
Green Springs village	248	36	171	32	8	1	-	-	74 300
Sandusky County (part)	103	13	65	21	4	-	-	-	78 600
Seneca County (part)	145	23	106	11	4	1	-	-	71 800
Greentown CDP, Stark County	850	-	153	256	113	328	-	-	157 400
Greenville city, Darke County	3 337	237	2 027	802	235	17	11	8	86 900
Greenwich village, Huron County	347	50	246	43	8	-	-	-	75 600
Groesbeck CDP, Hamilton County	1 945	8	881	750	242	64	-	-	105 500
Grove City city, Franklin County	6 986	41	1 986	2 892	1 490	486	75	16	120 600
Groveport village, Franklin County	1 004	18	441	326	191	28	-	-	107 400
Grover Hill village, Paulding County	130	93	30	5	-	2	-	-	43 000
Hamden village, Vinton County	178	79	93	4	2	-	-	-	54 300
Hamersville village, Brown County	113	17	81	5	8	2	-	-	76 900
Hamilton city, Butler County	13 881	1 466	8 360	2 665	850	380	123	37	85 100
Hamler village, Henry County	172	44	105	23	-	-	-	-	64 700
Hanging Rock village, Lawrence County	61	8	32	11	10	-	-	-	75 000
Hanover village, Licking County	222	2	91	111	8	7	3	-	105 700
Hanoverton village, Columbiana County	133	22	83	26	2	-	-	-	74 400
Harbor Hills CDP, Licking County	464	19	145	88	92	86	34	-	142 100
Harbor View village, Lucas County	30	17	13	-	-	-	-	-	46 000
Harpster village, Wyandot County	70	30	27	13	-	-	-	-	56 300
Harrisburg village	106	3	58	43	2	-	-	-	92 000
Franklin County (part)	103	-	58	43	2	-	-	-	93 500
Pickaway County (part)	3	3	-	-	-	-	-	-	37 500
Harrison city, Hamilton County	1 850	19	790	903	114	24	-	-	104 500
Harrisville village, Harrison County	83	60	18	5	-	-	-	-	35 900
Harrod village, Allen County	139	31	90	18	-	-	-	-	70 400
Hartford village, Licking County	100	6	62	22	4	2	-	4	77 800
Hartville village, Stark County	403	12	120	130	83	56	-	2	122 000
Harveysburg village, Warren County	130	8	70	36	11	5	-	-	90 700
Haskins village, Wood County	182	7	88	54	25	8	-	-	98 300
Haviland village, Paulding County	50	21	27	2	-	-	-	-	54 000
Hayesville village, Ashland County	113	34	48	22	7	2	-	-	82 400
Heath city, Licking County	2 024	41	951	753	148	105	26	-	101 200
Hebron village, Licking County	446	20	347	71	6	2	-	-	82 600
Helena village, Sandusky County	67	8	51	8	-	-	-	-	69 600
Hemlock village, Perry County	33	27	4	2	-	-	-	-	24 400
Hicksville village, Defiance County	966	143	680	97	30	5	-	11	74 900
Higginsport village, Brown County	59	18	35	4	2	-	-	-	70 500
Highland village, Highland County	75	19	52	4	-	-	-	-	65 500
Highland Heights city, Cuyahoga County	2 612	18	70	364	704	666	731	59	217 500
Highland Hills village, Cuyahoga County	126	5	71	36	9	5	-	-	95 800
Hilliard city, Franklin County	6 176	35	1 296	1 553	1 423	1 527	303	39	157 600
Hills and Dales village, Stark County	107	-	2	-	4	24	53	24	383 900
Hillsboro city, Highland County	1 234	164	711	211	106	25	5	12	82 100
Hilltop CDP, Trumbull County	181	65	100	16	-	-	-	-	57 700
Hiram village, Portage County	98	-	14	53	22	7	2	-	136 800
Holgate village, Henry County	317	97	205	15	-	-	-	-	59 200
Holiday City village, Williams County	5	-	5	-	-	-	-	-	55 000
Holiday Valley CDP, Clark County	528	12	182	216	83	35	-	-	111 100
Holland village, Lucas County	268	7	173	69	17	2	-	-	90 400
Hollansburg village, Darke County	58	43	15	-	-	-	-	-	42 600
Holloway village, Belmont County	98	84	14	-	-	-	-	-	30 000
Holmesville village, Holmes County	102	13	80	9	-	-	-	-	77 400
Hopedale village, Harrison County	251	90	107	38	12	2	2	-	63 600
Howland Center CDP, Trumbull County	2 152	6	841	899	329	34	8	35	109 600
Hoytville village, Wood County	51	28	23	-	-	-	-	-	45 800
Hubbard city, Trumbull County	2 377	228	1 543	382	132	77	15	-	82 500
Huber Heights city	9 982	113	6 010	3 065	570	182	17	25	92 600
Miami County (part)	-	-	-	-	-	-	-	-	-
Montgomery County (part)	9 982	113	6 010	3 065	570	182	17	25	92 600
Huber Ridge CDP, Franklin County	1 269	13	569	680	7	-	-	-	102 000
Hudson city, Summit County	6 229	59	92	480	1 456	2 315	1 544	283	236 700
Hunter CDP, Warren County	595	7	157	394	18	10	9	-	112 900
Hunting Valley village	183	-	-	2	2	2	15	162	868 600
Cuyahoga County (part)	143	-	-	2	2	2	4	133	944 000
Geauga County (part)	40	-	-	-	-	-	11	29	673 100
Huntsville village, Logan County	114	9	92	13	-	-	-	-	76 700
Huron city, Erie County	2 236	44	534	860	413	323	53	9	129 800
Independence city, Cuyahoga County	2 489	3	94	536	739	832	248	37	191 200
Irondale village, Jefferson County	94	81	13	-	-	-	-	-	30 700
Ironton city, Lawrence County	2 944	846	1 724	261	78	24	6	5	63 500
Ithaca village, Darke County	26	2	24	-	-	-	-	-	67 100
Jackson city, Jackson County	1 461	338	730	323	22	28	14	6	75 600
Jacksonburg village, Butler County	15	-	14	1	-	-	-	-	82 500
Jackson Center village, Shelby County	350	16	268	58	6	-	2	-	80 800
Jacksonville village, Athens County	131	82	45	4	-	-	-	-	43 700
Jamestown village, Greene County	466	40	306	114	6	-	-	-	82 300
Jefferson village, Ashtabula County	677	30	335	165	106	25	-	16	93 800
Jeffersonville village, Fayette County	266	28	207	27	4	-	-	-	74 300
Jenera village, Hancock County	72	15	49	6	2	-	-	-	71 400
Jeromesville village, Ashland County	129	9	100	17	3	-	-	-	83 800
Jerry City village, Wood County	125	18	89	14	-	3	-	1	68 300
Jerusalem village, Monroe County	51	28	18	5	-	-	-	-	38 200
Jewett village, Harrison County	193	108	75	10	-	-	-	-	46 900
Johnstown village, Licking County	827	16	430	187	142	52	-	-	95 400
Junction City village, Perry County	163	45	106	11	-	-	-	1	64 000

Table 26. **Home Value: 2000**—Con.

[Data based on a sample (except Tables 65-68). For information on confidentiality protection, coverage, sampling error, and nonsampling error, see Appendix G. For location of definitions, see "How to Use This Census Report"]

State County Place	Specified owner-occupied housing units	Value of home: Less than $50,000	$50,000 to $99,999	$100,000 to $149,999	$150,000 to $199,999	$200,000 to $299,999	$300,000 to $499,999	$500,000 or more	Median (dollars)
PLACE—Con.									
Kalida village, Putnam County	268	9	128	90	25	13	3	-	99 100
Kelleys Island village, Erie County	130	4	15	46	20	26	11	8	150 000
Kent city, Portage County	3 468	121	1 019	1 680	406	195	47	-	113 300
Kenton city, Hardin County	2 053	476	1 416	119	28	14	-	-	64 800
Kenwood CDP, Hamilton County	1 888	13	107	473	546	537	205	7	184 800
Kettering city	16 179	72	6 435	6 417	1 879	817	396	163	111 000
Greene County (part)	-	-	-	-	-	-	-	-	-
Montgomery County (part)	16 179	72	6 435	6 417	1 879	817	396	163	111 000
Kettlersville village, Shelby County	50	7	25	14	2	2	-	-	90 000
Killbuck village, Holmes County	188	30	146	12	-	-	-	-	72 600
Kimbolton village, Guernsey County	28	18	10	-	-	-	-	-	40 000
Kingston village, Ross County	289	16	206	59	4	4	-	-	84 900
Kipton village, Lorain County	92	2	61	27	-	2	-	-	88 200
Kirby village, Wyandot County	37	14	23	-	-	-	-	-	55 600
Kirkersville village, Licking County	116	-	77	31	4	4	-	-	90 000
Kirtland city, Lake County	1 911	-	102	381	448	480	377	123	204 100
Kirtland Hills village, Lake County	164	-	3	4	16	34	38	69	389 300
La Croft CDP, Columbiana County	409	185	186	13	25	-	-	-	54 000
Lafayette village, Allen County	99	21	73	2	-	3	-	-	70 500
Lagrange village, Lorain County	420	11	58	199	104	35	13	-	135 900
Lake Darby CDP, Franklin County	1 067	-	442	482	123	9	-	11	106 800
Lakeline village, Lake County	51	1	14	18	2	12	4	-	118 800
Lakemore village, Summit County	732	71	511	90	23	28	-	9	81 000
Lakeview village, Logan County	257	85	142	20	6	-	4	-	65 000
Lakewood city, Cuyahoga County	8 781	102	2 501	4 209	1 057	487	283	142	117 900
Lancaster city, Fairfield County	8 300	556	4 437	2 224	697	272	86	28	92 500
Landen CDP, Warren County	3 309	-	357	1 152	990	606	179	25	156 800
La Rue village, Marion County	204	75	120	9	-	-	-	-	57 500
Latty village, Paulding County	56	23	23	10	-	-	-	-	60 000
Laura village, Miami County	135	3	105	17	10	-	-	-	82 100
Laurelville village, Hocking County	106	16	69	19	-	2	-	-	75 000
Lawrenceville village, Clark County	61	-	34	21	6	-	-	-	93 000
Leavittsburg CDP, Trumbull County	647	288	303	49	7	-	-	-	55 000
Lebanon city, Warren County	3 189	22	774	1 285	805	226	70	7	129 900
Leesburg village, Highland County	271	31	200	29	6	5	-	-	75 200
Leesville village, Carroll County	66	33	27	6	-	-	-	-	50 000
Leetonia village, Columbiana County	596	147	355	89	-	5	-	-	66 100
Leipsic village, Putnam County	557	100	371	75	7	4	-	-	74 000
Lewisburg village, Preble County	457	17	287	133	16	2	-	2	88 900
Lewisville village, Monroe County	74	27	45	2	-	-	-	-	58 300
Lexington village, Richland County	1 192	30	454	409	163	127	9	-	112 200
Liberty Center village, Henry County	285	20	209	47	9	-	-	-	81 800
Lima city, Allen County	8 268	3 470	4 052	413	273	47	7	6	55 500
Limaville village, Stark County	55	11	34	5	3	2	-	-	82 800
Lincoln Heights village, Hamilton County	530	182	290	45	13	-	-	-	59 100
Lincoln Village CDP, Franklin County	2 412	81	1 977	334	13	-	-	7	84 800
Lindsey village, Sandusky County	161	9	88	57	5	2	-	-	92 100
Linndale village, Cuyahoga County	21	8	11	-	2	-	-	-	58 300
Lisbon village, Columbiana County	703	129	425	144	5	-	-	-	74 300
Lithopolis village, Fairfield County	136	7	46	41	40	2	-	-	112 900
Lockbourne village, Franklin County	72	21	39	12	-	-	-	-	74 400
Lockington village, Shelby County	45	10	26	7	2	-	-	-	71 000
Lockland village, Hamilton County	698	122	479	97	-	-	-	-	74 500
Lodi village, Medina County	618	16	340	208	51	3	-	-	96 600
Logan city, Hocking County	1 629	270	1 044	209	66	27	7	6	77 500
Logan Elm Village CDP, Pickaway County	302	6	207	89	-	-	-	-	90 000
London city, Madison County	1 928	133	1 117	490	166	22	-	-	88 700
Lorain city, Lorain County	15 178	1 162	9 417	3 241	954	302	83	19	86 000
Lordstown village, Trumbull County	871	37	272	384	125	53	-	-	116 800
Lore City village, Guernsey County	98	51	42	5	-	-	-	-	45 000
Loudonville village	771	88	533	94	45	11	-	-	76 800
Ashland County (part)	739	88	523	84	39	5	-	-	76 000
Holmes County (part)	32	-	10	10	6	6	-	-	115 000
Louisville city, Stark County	2 100	35	793	898	324	50	-	-	111 600
Loveland city	3 078	14	881	970	659	337	208	9	134 000
Clermont County (part)	460	7	119	168	59	51	56	-	126 800
Hamilton County (part)	2 550	7	762	797	600	234	141	9	133 200
Warren County (part)	68	-	-	5	-	52	11	-	243 900
Loveland Park CDP	478	17	154	182	33	32	51	9	116 300
Hamilton County (part)	101	-	16	26	8	-	51	-	302 900
Warren County (part)	377	17	138	156	25	32	-	9	109 700
Lowell village, Washington County	161	84	63	8	4	2	-	-	48 800
Lowellville village, Mahoning County	379	133	229	17	-	-	-	-	59 600
Lower Salem village, Washington County	38	27	2	9	-	-	-	-	44 700
Lucas village, Richland County	163	20	113	26	4	-	-	-	72 600
Lucasville CDP, Scioto County	365	106	131	90	38	-	-	-	83 200
Luckey village, Wood County	289	6	117	132	27	4	3	-	105 900
Ludlow Falls village, Miami County	42	5	29	8	-	-	-	-	70 000
Lynchburg village	324	35	213	72	2	2	-	-	77 600
Clinton County (part)	-	-	-	-	-	-	-	-	-
Highland County (part)	324	35	213	72	2	2	-	-	77 600
Lyndhurst city, Cuyahoga County	5 302	40	692	2 774	1 135	567	68	26	134 600
Lyons village, Fulton County	155	21	101	30	3	-	-	-	81 300
McArthur village, Vinton County	369	69	238	48	10	2	-	2	71 000

Table 26. **Home Value: 2000**—Con.

[Data based on a sample (except Tables 65-68). For information on confidentiality protection, coverage, sampling error, and nonsampling error, see Appendix G. For location of definitions, see "How to Use This Census Report"]

State County Place	Specified owner-occupied housing units	Value of home							
		Less than $50,000	$50,000 to $99,999	$100,000 to $149,999	$150,000 to $199,999	$200,000 to $299,999	$300,000 to $499,999	$500,000 or more	Median (dollars)
PLACE—Con.									
McClure village, Henry County	203	49	136	17	1	-	-	-	67 500
McComb village, Hancock County	410	46	274	68	17	5	-	-	81 200
McConnelsville village, Morgan County	397	77	263	43	6	8	-	-	69 700
McDonald village, Trumbull County	1 110	78	641	293	88	5	5	-	87 000
Macedonia city, Summit County	3 007	9	110	1 099	1 101	612	60	16	159 700
McGuffey village, Hardin County	107	61	46	-	-	-	-	-	46 400
Mack North CDP, Hamilton County	1 069	-	188	328	191	227	111	24	155 400
Macksburg village, Washington County	46	25	11	10	-	-	-	-	45 000
Mack South CDP, Hamilton County	1 827	-	77	481	688	372	149	60	174 100
Madeira city, Hamilton County	2 954	9	315	1 043	662	553	272	100	159 700
Madison village, Lake County	785	-	142	507	93	43	-	-	125 000
Magnetic Springs village, Union County	71	7	52	11	1	-	-	-	78 600
Magnolia village	264	10	157	53	27	17	-	-	91 000
Carroll County (part)	67	4	47	16	-	-	-	-	82 500
Stark County (part)	197	6	110	37	27	17	-	-	94 000
Maineville village, Warren County	274	6	53	176	36	3	-	-	130 100
Malinta village, Henry County	82	17	61	4	-	-	-	-	65 000
Malta village, Morgan County	163	72	85	4	-	2	-	-	52 900
Malvern village, Carroll County	253	37	177	37	-	2	-	-	76 600
Manchester village, Adams County	408	175	181	33	8	4	3	4	55 900
Mansfield city, Richland County	10 582	2 545	5 348	1 675	640	270	68	36	73 000
Mantua village, Portage County	253	4	65	146	25	9	4	-	118 400
Maple Heights city, Cuyahoga County	8 411	171	7 014	1 153	39	27	-	7	85 000
Maple Ridge CDP, Mahoning County	269	91	135	43	-	-	-	-	58 100
Maplewood Park CDP, Trumbull County	73	37	31	-	5	-	-	-	49 600
Marble Cliff village, Franklin County	140	-	2	11	8	47	52	20	305 000
Marblehead village, Ottawa County	244	13	55	79	32	37	20	8	133 600
Marengo village, Morrow County	64	18	42	2	-	2	-	-	80 000
Mariemont village, Hamilton County	821	-	16	159	236	232	131	47	199 900
Marietta city, Washington County	3 110	695	1 595	543	90	115	72	-	74 700
Marion city, Marion County	7 967	1 907	4 774	856	282	126	16	6	66 700
Marseilles village, Wyandot County	37	20	12	5	-	-	-	-	46 300
Marshallville village, Wayne County	190	11	119	54	6	-	-	-	88 000
Martinsburg village, Knox County	36	7	27	2	-	-	-	-	57 300
Martins Ferry city, Belmont County	1 844	845	881	92	26	-	-	-	52 800
Martinsville village, Clinton County	102	17	65	18	2	-	-	-	76 000
Marysville city, Union County	2 786	8	608	1 280	605	223	62	-	132 400
Mason city, Warren County	6 094	25	899	1 979	1 124	1 255	601	211	155 800
Massillon city, Stark County	8 007	1 114	4 473	1 616	506	267	25	6	82 500
Masury CDP, Trumbull County	650	194	251	180	9	6	10	-	65 500
Matamoras village, Washington County	182	71	98	13	-	-	-	-	55 700
Maumee city, Lucas County	4 453	58	1 702	1 848	576	217	34	18	112 100
Mayfield village, Cuyahoga County	1 126	-	10	209	337	405	88	77	201 200
Mayfield Heights city, Cuyahoga County	4 702	45	1 039	2 274	939	357	32	16	125 900
Mechanicsburg village, Champaign County	431	66	298	53	14	-	-	-	77 500
Medina city, Medina County	5 646	30	780	2 454	1 630	682	62	8	141 900
Melrose village, Paulding County	59	33	23	1	2	-	-	-	39 400
Mendon village, Mercer County	180	80	89	5	-	6	-	-	56 300
Mentor city, Lake County	15 115	43	2 436	5 374	4 413	2 514	310	25	147 400
Mentor-on-the-Lake city, Lake County	2 199	27	606	1 252	266	32	16	-	115 600
Metamora village, Fulton County	138	8	72	40	15	-	-	3	95 000
Meyers Lake village, Stark County	170	-	27	66	36	22	19	-	143 300
Miamisburg city, Montgomery County	5 145	125	1 725	2 059	758	387	91	-	117 100
Middleburg Heights city, Cuyahoga County	4 399	19	361	1 674	1 842	426	77	-	153 100
Middlefield village, Geauga County	409	-	122	202	71	9	5	-	121 300
Middle Point village, Van Wert County	186	91	92	3	-	-	-	-	50 800
Middleport village, Meigs County	511	268	227	16	-	-	-	-	48 300
Middletown city	11 766	834	6 178	3 007	1 160	453	97	37	91 600
Butler County (part)	11 455	834	6 163	2 848	1 048	428	97	37	90 600
Warren County (part)	311	-	15	159	112	25	-	-	143 100
Midland village, Clinton County	66	20	44	2	-	-	-	-	60 000
Midvale village, Tuscarawas County	129	38	81	9	1	-	-	-	65 200
Midway village, Madison County	95	16	58	21	-	-	-	-	80 800
Mifflin village, Ashland County	34	7	25	2	-	-	-	-	70 000
Milan village	419	3	135	146	74	50	9	2	121 300
Erie County (part)	274	3	83	113	40	29	6	-	119 600
Huron County (part)	145	-	52	33	34	21	3	2	127 700
Milford city	1 176	47	400	278	335	113	-	3	117 100
Clermont County (part)	1 168	39	400	278	335	113	-	3	117 600
Hamilton County (part)	8	8	-	-	-	-	-	-	12 500
Milford Center village, Union County	187	29	127	25	5	-	1	-	78 800
Millbury village, Wood County	330	6	118	140	57	5	-	4	120 900
Milledgeville village, Fayette County	31	-	24	5	-	-	2	-	65 800
Miller City village, Putnam County	38	11	25	2	-	-	-	-	68 900
Millersburg village, Holmes County	481	46	298	87	46	4	-	-	81 900
Millersport village, Fairfield County	254	12	115	84	23	14	6	-	100 000
Millville village, Butler County	211	14	68	125	4	-	-	-	106 800
Milton Center village, Wood County	45	16	27	2	-	-	-	-	54 600
Miltonsburg village, Monroe County	6	3	-	3	-	-	-	-	75 000
Mineral City village, Tuscarawas County	195	50	123	16	6	-	-	-	63 000
Mineral Ridge CDP	965	54	509	303	83	16	-	-	94 300
Mahoning County (part)	387	31	159	162	35	-	-	-	101 600
Trumbull County (part)	578	23	350	141	48	16	-	-	89 900

Table 26. **Home Value: 2000**—Con.

[Data based on a sample (except Tables 65-68). For information on confidentiality protection, coverage, sampling error, and nonsampling error, see Appendix G.
For location of definitions, see "How to Use This Census Report"]

State County Place	Specified owner-occupied housing units	Value of home							
		Less than $50,000	$50,000 to $99,999	$100,000 to $149,999	$150,000 to $199,999	$200,000 to $299,999	$300,000 to $499,999	$500,000 or more	Median (dollars)
PLACE—Con.									
Minerva village	947	45	643	166	72	21	-	-	79 800
Carroll County (part)	395	45	289	48	13	-	-	-	65 000
Columbiana County (part)	-	-	-	-	-	-	-	-	-
Stark County (part)	552	-	354	118	59	21	-	-	87 700
Minerva Park village, Franklin County	470	-	29	287	136	16	2	-	137 300
Mingo Junction village, Jefferson County	1 070	395	468	172	27	8	-	-	59 800
Minster village, Auglaize County	814	19	226	317	151	85	16	-	121 700
Mogadore village	1 226	9	508	617	92	-	-	-	105 500
Portage County (part)	307	-	116	191	-	-	-	-	106 300
Summit County (part)	919	9	392	426	92	-	-	-	105 100
Monfort Heights East CDP, Hamilton County	1 012	-	278	564	136	14	20	-	113 700
Monfort Heights South CDP, Hamilton County	1 474	-	432	588	199	168	87	-	119 400
Monroe city	2 044	36	357	1 299	299	53	-	-	123 600
Butler County (part)	2 044	36	357	1 299	299	53	-	-	123 600
Warren County (part)	-	-	-	-	-	-	-	-	-
Monroeville village, Huron County	315	16	205	77	13	4	-	-	87 300
Montezuma village, Mercer County	45	16	24	3	-	-	2	-	65 000
Montgomery city, Hamilton County	3 164	-	78	302	899	1 262	414	209	219 700
Montpelier village, Williams County	1 091	247	707	129	8	-	-	-	66 600
Montrose-Ghent CDP, Summit County	1 718	-	29	114	291	555	453	276	272 700
Moraine city, Montgomery County	1 313	96	976	219	7	15	-	-	83 400
Moreland Hills village, Cuyahoga County	1 153	-	11	51	90	284	359	358	358 800
Morral village, Marion County	115	46	56	10	3	-	-	-	58 200
Morristown village, Belmont County	92	17	56	17	2	-	-	-	71 800
Morrow village, Warren County	224	12	146	48	6	8	4	-	91 600
Moscow village, Clermont County	69	7	50	6	4	-	2	-	79 700
Mount Blanchard village, Hancock County	123	17	89	13	2	1	1	-	78 100
Mount Carmel CDP, Clermont County	999	-	627	254	82	36	-	-	93 700
Mount Cory village, Hancock County	67	11	49	5	2	-	-	-	68 700
Mount Eaton village, Wayne County	41	1	22	13	3	2	-	-	79 600
Mount Gilead village, Morrow County	817	34	476	217	38	44	8	-	89 800
Mount Healthy city, Hamilton County	1 395	24	1 119	235	10	7	-	-	85 900
Mount Healthy Heights CDP, Hamilton County	789	-	594	180	15	-	-	-	85 600
Mount Orab village, Brown County	424	42	221	111	32	13	5	-	92 600
Mount Pleasant village, Jefferson County	170	78	70	20	2	-	-	-	53 500
Mount Repose CDP, Clermont County	1 273	-	344	677	212	25	8	7	116 500
Mount Sterling village, Madison County	391	22	260	78	24	7	-	-	87 600
Mount Vernon city, Knox County	3 276	433	2 103	499	150	80	11	-	77 500
Mount Victory village, Hardin County	164	54	96	10	4	-	-	-	65 800
Mowrystown village, Highland County	100	26	74	-	-	-	-	-	61 900
Mulberry CDP, Clermont County	755	7	267	143	214	99	25	-	129 400
Munroe Falls city, Summit County	1 589	10	151	805	391	177	55	-	138 900
Murray City village, Hocking County	103	63	37	3	-	-	-	-	38 300
Mutual village, Champaign County	33	4	21	5	2	-	-	1	85 800
Napoleon city, Henry County	2 121	151	1 175	510	190	55	34	6	89 500
Nashville village, Holmes County	55	19	29	7	-	-	-	-	60 600
Navarre village, Stark County	370	29	243	76	22	-	-	-	86 000
Neffs CDP, Belmont County	318	160	109	45	4	-	-	-	49 700
Nellie village, Coshocton County	38	11	25	2	-	-	-	-	72 700
Nelsonville city, Athens County	795	297	375	99	16	2	6	-	61 300
Nevada village, Wyandot County	194	53	120	19	-	2	-	-	66 100
Neville village, Clermont County	27	5	18	2	-	-	2	-	74 200
New Albany village, Franklin County	996	-	17	91	149	87	219	433	452 900
New Alexandria village, Jefferson County	60	39	19	2	-	-	-	-	45 000
Newark city, Licking County	10 500	1 029	5 784	2 603	715	233	132	4	85 200
New Athens village, Harrison County	96	50	46	-	-	-	-	-	48 800
New Bavaria village, Henry County	28	11	17	-	-	-	-	-	62 000
New Bloomington village, Marion County	86	32	53	-	-	1	-	-	56 100
New Boston village, Scioto County	378	241	124	13	-	-	-	-	43 800
New Bremen village, Auglaize County	792	8	394	194	125	63	8	-	99 500
Newburgh Heights village, Cuyahoga County	509	40	450	12	7	-	-	-	72 000
New Carlisle city, Clark County	1 515	66	1 100	310	25	7	-	7	84 500
Newcomerstown village, Tuscarawas County	1 029	411	553	49	16	-	-	-	55 000
New Concord village, Muskingum County	361	23	208	64	27	31	6	2	86 800
New Franklin village, Summit County	693	7	156	367	103	43	14	3	126 200
New Holland village	200	52	109	31	6	-	2	-	72 300
Fayette County (part)	33	7	8	10	6	-	2	-	103 800
Pickaway County (part)	167	45	101	21	-	-	-	-	69 800
New Knoxville village, Auglaize County	245	16	160	56	9	4	-	-	82 400
New Lebanon village, Montgomery County	1 016	16	847	146	7	-	-	-	85 000
New Lexington city, Perry County	973	192	684	88	9	-	-	-	68 800
New London village, Huron County	567	75	362	100	23	7	-	-	79 800
New Madison village, Darke County	261	29	196	28	8	-	-	-	76 500
New Miami village, Butler County	586	102	436	39	9	-	-	-	65 000
New Middletown village, Mahoning County	498	13	305	169	9	2	-	-	92 600
New Paris village, Preble County	362	94	246	20	2	-	-	-	63 100
New Philadelphia city, Tuscarawas County	4 128	281	2 416	960	297	114	41	19	87 800
New Richmond village, Clermont County	356	47	136	85	31	52	5	-	96 200
New Riegel village, Seneca County	72	10	55	7	-	-	-	-	75 600
New Rome village, Franklin County	10	2	8	-	-	-	-	-	75 000
New Straitsville village, Perry County	200	141	54	3	2	-	-	-	36 500
Newton Falls village, Trumbull County	1 132	95	727	256	54	-	-	-	82 100
Newtonsville village, Clermont County	96	3	63	30	-	-	-	-	91 000
Newtown village, Hamilton County	600	8	262	125	14	16	90	85	107 400
New Vienna village, Clinton County	228	28	174	22	2	2	-	-	71 800

Table 26. **Home Value: 2000**—Con.

[Data based on a sample (except Tables 65-68). For information on confidentiality protection, coverage, sampling error, and nonsampling error, see Appendix G. For location of definitions, see "How to Use This Census Report"]

State County Place	Specified owner-occupied housing units	Value of home							
		Less than $50,000	$50,000 to $99,999	$100,000 to $149,999	$150,000 to $199,999	$200,000 to $299,999	$300,000 to $499,999	$500,000 or more	Median (dollars)
PLACE—Con.									
New Washington village, Crawford County	274	39	176	53	6	-	-	-	75 300
New Waterford village, Columbiana County	300	21	174	102	3	-	-	-	92 200
New Weston village, Darke County	29	12	17	-	-	-	-	-	53 100
Ney village, Defiance County	106	22	70	12	-	2	-	-	67 000
Niles city, Trumbull County	5 201	733	3 166	883	305	76	32	6	79 100
North Baltimore village, Wood County	741	75	514	140	-	7	5	-	78 800
North Bend village, Hamilton County	159	10	56	21	3	24	37	8	122 500
Northbrook CDP, Hamilton County	2 997	114	2 506	300	62	6	9	-	77 300
North Canton city, Stark County	4 387	37	1 173	1 992	688	338	134	25	120 500
North College Hill city, Hamilton County	2 697	142	2 180	275	95	-	5	-	82 400
North Fairfield village, Huron County	123	25	85	8	3	2	-	-	73 100
Northfield village, Summit County	1 036	5	298	665	68	-	-	-	114 500
North Fork Village CDP, Ross County	373	-	158	97	58	60	-	-	111 300
Northgate CDP, Hamilton County	2 319	17	1 263	772	234	33	-	-	97 300
North Hampton village, Clark County	36	-	26	10	-	-	-	-	90 000
North Kingsville village, Ashtabula County	759	58	297	260	100	40	4	-	104 200
North Lewisburg village, Champaign County	334	29	217	78	8	2	-	-	87 100
North Madison CDP, Lake County	2 321	62	1 296	719	140	86	10	8	96 500
North Olmsted city, Cuyahoga County	9 671	50	984	4 737	3 274	582	44	-	142 300
North Perry village, Lake County	230	8	58	69	54	30	11	-	132 100
North Randall village, Cuyahoga County	123	-	62	57	4	-	-	-	99 800
Northridge CDP, Clark County	2 228	16	903	1 148	111	42	8	-	105 200
Northridge CDP, Montgomery County	1 999	437	1 467	66	22	-	-	7	66 300
North Ridgeville city, Lorain County	6 861	37	1 212	3 795	1 307	434	76	-	129 500
North Robinson village, Crawford County	60	13	41	6	-	-	-	-	57 400
North Royalton city, Cuyahoga County	7 422	-	565	1 810	2 413	2 011	579	44	175 000
North Star village, Darke County	63	-	42	15	6	-	-	-	89 800
Northwood city, Wood County	1 557	125	569	634	146	36	47	-	104 800
North Zanesville CDP, Muskingum County	1 012	8	290	347	229	62	52	24	122 700
Norton city	3 653	151	1 213	1 778	359	128	8	16	112 700
Summit County (part)	3 653	151	1 213	1 778	359	128	8	16	112 700
Wayne County (part)	-	-	-	-	-	-	-	-	-
Norwalk city, Huron County	3 522	137	1 768	969	459	163	15	11	97 100
Norwich village, Muskingum County	24	8	14	-	-	2	-	-	60 000
Norwood city, Hamilton County	3 919	188	2 487	1 094	134	7	-	9	86 500
Oak Harbor village, Ottawa County	753	40	384	222	87	17	-	3	96 300
Oak Hill village, Jackson County	327	122	177	20	6	2	-	-	58 000
Oakwood village, Cuyahoga County	876	63	243	362	145	63	-	-	122 300
Oakwood city, Montgomery County	2 898	32	168	763	670	616	468	181	183 500
Oakwood village, Paulding County	182	75	103	4	-	-	-	-	53 600
Oberlin city, Lorain County	1 304	26	469	420	208	144	37	-	118 500
Obetz village, Franklin County	972	46	470	373	83	-	-	-	98 200
Octa village, Fayette County	14	4	8	2	-	-	-	-	53 800
Ohio City village, Van Wert County	211	77	132	2	-	-	-	-	54 400
Olde West Chester CDP, Butler County	67	-	13	23	26	5	-	-	122 300
Old Washington village, Guernsey County	63	10	51	-	2	-	-	-	67 700
Olmsted Falls city, Cuyahoga County	2 384	-	340	1 044	682	289	29	-	142 200
Ontario village, Richland County	1 363	31	573	482	178	90	9	-	106 500
Orange village, Cuyahoga County	1 052	-	39	71	206	316	334	86	263 200
Orangeville village, Trumbull County	57	4	35	14	-	4	-	-	86 600
Oregon city, Lucas County	5 444	192	1 831	1 936	972	425	83	5	117 600
Orient village, Pickaway County	55	7	38	8	2	-	-	-	66 900
Orrville city, Wayne County	1 864	55	890	690	129	100	-	-	99 500
Orwell village, Ashtabula County	247	22	114	77	28	2	4	-	97 000
Osgood village, Darke County	99	4	39	40	14	2	-	-	104 900
Ostrander village, Delaware County	123	2	51	46	18	3	-	3	107 600
Ottawa village, Putnam County	1 181	111	589	301	94	66	17	3	89 600
Ottawa Hills village, Lucas County	1 388	6	18	126	293	401	342	202	254 000
Ottoville village, Putnam County	256	22	131	71	16	13	3	-	91 700
Otway village, Scioto County	24	21	-	-	3	-	-	-	41 800
Owensville village, Clermont County	133	8	82	26	11	4	-	2	91 300
Oxford city, Butler County	1 652	9	301	638	431	204	54	15	139 400
Painesville city, Lake County	3 187	132	1 954	968	93	34	6	-	91 500
Palestine village, Darke County	8	-	8	-	-	-	-	-	62 000
Pandora village, Putnam County	350	25	215	81	18	11	-	-	86 700
Park Layne CDP, Clark County	1 242	9	1 179	48	6	-	-	-	77 800
Parma city, Cuyahoga County	26 216	123	7 687	14 924	2 899	528	48	7	113 500
Parma Heights city, Cuyahoga County	5 594	26	1 425	3 615	398	130	-	-	114 700
Parral village, Tuscarawas County	87	2	63	22	-	-	-	-	85 800
Pataskala city, Licking County	2 522	34	596	1 085	594	159	37	17	132 500
Patterson village, Hardin County	43	24	19	-	-	-	-	-	47 500
Paulding village, Paulding County	1 030	213	691	112	7	7	-	-	68 700
Payne village, Paulding County	339	98	216	21	2	-	-	2	62 700
Peebles village, Adams County	355	146	175	27	3	4	-	-	55 800
Pemberville village, Wood County	404	9	160	163	63	9	-	-	107 700
Peninsula village, Summit County	140	-	14	26	36	47	12	5	181 300
Pepper Pike city, Cuyahoga County	2 054	2	5	44	64	541	957	441	355 500
Perry village, Lake County	342	3	53	154	106	23	3	-	140 400
Perry Heights CDP, Stark County	2 470	74	1 455	788	131	22	-	-	90 400
Perrysburg city, Wood County	4 639	32	574	1 450	1 437	830	237	79	158 700
Perrysville village, Ashland County	195	48	132	13	2	-	-	-	63 000
Phillipsburg village, Montgomery County	171	10	112	39	6	4	-	-	87 000
Philo village, Muskingum County	186	56	118	12	-	-	-	-	59 700
Pickerington city	2 530	-	229	1 309	775	217	-	-	137 900
Fairfield County (part)	2 523	-	229	1 302	775	217	-	-	137 900
Franklin County (part)	7	-	-	7	-	-	-	-	137 500

Table 26. **Home Value: 2000**—Con.

[Data based on a sample (except Tables 65-68). For information on confidentiality protection, coverage, sampling error, and nonsampling error, see Appendix G.
For location of definitions, see "How to Use This Census Report"]

State County Place	Specified owner-occupied housing units	Value of home							
		Less than $50,000	$50,000 to $99,999	$100,000 to $149,999	$150,000 to $199,999	$200,000 to $299,999	$300,000 to $499,999	$500,000 or more	Median (dollars)
PLACE—Con.									
Pigeon Creek CDP, Summit County	336	-	19	42	155	96	24	-	184 600
Piketon village, Pike County	314	30	211	58	13	2	-	-	79 700
Pioneer village, Williams County	360	30	212	92	12	12	2	-	85 200
Piqua city, Miami County	4 963	211	3 489	678	345	188	52	-	84 000
Pitsburg village, Darke County	91	5	43	31	12	-	-	-	98 900
Plain City village	609	23	159	313	88	26	-	-	124 700
Madison County (part)	414	8	105	215	65	21	-	-	124 200
Union County (part)	195	15	54	98	23	5	-	-	125 500
Plainfield village, Coshocton County	45	19	26	-	-	-	-	-	55 000
Pleasant City village, Guernsey County	112	75	32	2	-	3	-	-	37 400
Pleasant Grove CDP, Muskingum County	359	39	183	118	19	-	-	-	93 500
Pleasant Hill village, Miami County	326	4	148	149	22	-	3	-	102 500
Pleasant Plain village, Warren County	41	2	36	3	-	-	-	-	76 200
Pleasant Run CDP, Hamilton County	1 598	-	911	509	145	26	7	-	96 500
Pleasant Run Farm CDP, Hamilton County	1 265	-	177	964	50	57	17	-	119 400
Pleasantville village, Fairfield County	180	19	131	21	7	2	-	-	82 600
Plymouth village	427	70	289	59	9	-	-	-	71 200
Huron County (part)	193	29	129	30	5	-	-	-	73 600
Richland County (part)	234	41	160	29	4	-	-	-	69 400
Poland village, Mahoning County	891	13	284	363	112	53	59	7	118 200
Polk village, Ashland County	80	7	62	11	-	-	-	-	74 000
Pomeroy village, Meigs County	454	286	130	24	14	-	-	-	40 800
Portage village, Wood County	93	10	62	9	7	3	2	-	84 300
Portage Lakes CDP, Summit County	3 021	173	1 266	950	268	223	136	5	102 800
Port Clinton city, Ottawa County	1 638	94	892	420	192	24	16	-	91 100
Port Jefferson village, Shelby County	72	13	57	2	-	-	-	-	70 600
Portsmouth city, Scioto County	4 517	2 092	1 829	379	86	116	15	-	52 800
Port Washington village, Tuscarawas County	148	36	98	10	2	-	2	-	63 500
Port William village, Clinton County	51	10	37	4	-	-	-	-	72 100
Potsdam village, Miami County	44	2	22	16	4	-	-	-	96 000
Powell village, Delaware County	1 835	-	17	107	99	1 008	489	115	259 200
Powhatan Point village, Belmont County	475	209	232	31	2	1	-	-	55 300
Proctorville village, Lawrence County	123	38	70	15	-	-	-	-	62 600
Prospect village, Marion County	339	17	220	47	42	13	-	-	85 400
Put-in-Bay village, Ottawa County	51	-	-	6	4	23	8	10	271 200
Quaker City village, Guernsey County	144	81	61	2	-	-	-	-	45 500
Quincy village, Logan County	133	30	90	10	2	-	-	1	58 900
Racine village, Meigs County	172	60	100	8	-	4	-	-	57 400
Rarden village, Scioto County	50	21	25	-	-	4	-	-	52 900
Ravenna city, Portage County	2 624	88	1 465	865	135	71	-	-	95 000
Rawson village, Hancock County	110	24	80	6	-	-	-	-	64 800
Rayland village, Jefferson County	137	64	67	6	-	-	-	-	53 500
Reading city, Hamilton County	2 732	68	1 478	1 005	146	35	-	-	96 300
Reminderville village, Summit County	786	5	166	340	165	106	4	-	137 500
Rendville village, Perry County	15	13	2	-	-	-	-	-	21 500
Republic village, Seneca County	153	55	79	19	-	-	-	-	57 200
Reynoldsburg city	7 595	30	2 035	3 437	1 369	655	69	-	123 000
Fairfield County (part)	-	-	-	-	-	-	-	-	-
Franklin County (part)	6 003	30	1 914	2 963	574	453	69	-	115 100
Licking County (part)	1 592	-	121	474	795	202	-	-	159 800
Richfield village, Summit County	1 060	-	57	401	246	252	74	30	161 800
Richmond village, Jefferson County	153	57	86	7	-	3	-	-	61 700
Richmond Heights city, Cuyahoga County	2 939	18	288	1 451	774	370	38	-	140 800
Richwood village, Union County	515	41	349	103	15	4	-	3	81 600
Ridgeway village	91	41	44	4	2	-	-	-	54 500
Hardin County (part)	71	29	40	2	-	-	-	-	56 500
Logan County (part)	20	12	4	2	2	-	-	-	47 800
Rio Grande village, Gallia County	65	14	38	9	2	-	-	2	83 800
Ripley village, Brown County	382	82	227	48	20	5	-	-	75 100
Risingsun village, Wood County	164	42	112	10	-	-	-	-	63 600
Rittman city	1 531	98	1 006	318	77	32	-	-	87 700
Medina County (part)	19	-	-	-	10	9	-	-	173 800
Wayne County (part)	1 512	98	1 006	318	67	23	-	-	87 400
Riverlea village, Franklin County	205	-	6	12	70	75	39	3	214 800
Riverside city, Montgomery County	5 897	297	3 857	1 528	170	39	-	6	85 800
Roaming Shores village, Ashtabula County	438	4	92	133	111	90	7	1	146 000
Rochester village, Lorain County	42	5	24	9	4	-	-	-	90 000
Rock Creek village, Ashtabula County	141	17	101	20	3	-	-	-	78 300
Rockford village, Mercer County	296	78	191	21	6	-	-	-	65 700
Rocky Ridge village, Ottawa County	81	4	54	17	6	-	-	-	82 300
Rocky River city, Cuyahoga County	5 706	17	228	1 314	1 687	1 720	545	195	188 700
Rogers village, Columbiana County	55	29	23	3	-	-	-	-	49 100
Rome village, Adams County	14	5	9	-	-	-	-	-	70 000
Rosemount CDP, Scioto County	587	118	349	90	20	10	-	-	75 100
Roseville village	407	179	207	17	4	-	-	-	52 800
Muskingum County (part)	171	68	94	9	-	-	-	-	54 600
Perry County (part)	236	111	113	8	4	-	-	-	51 400
Ross CDP, Butler County	474	-	236	203	35	-	-	-	100 200
Rossburg village, Darke County	61	19	40	2	-	-	-	-	59 600
Rossford city, Wood County	1 826	45	610	789	274	43	31	34	113 100
Roswell village, Tuscarawas County	57	27	30	-	-	-	-	-	53 000
Rushsylvania village, Logan County	140	27	104	9	-	-	-	-	67 100
Rushville village, Fairfield County	60	6	37	13	4	-	-	-	88 900

Table 26. **Home Value: 2000**—Con.

[Data based on a sample (except Tables 65-68). For information on confidentiality protection, coverage, sampling error, and nonsampling error, see Appendix G. For location of definitions, see "How to Use This Census Report"]

State County Place	Specified owner-occupied housing units	Value of home: Less than $50,000	$50,000 to $99,999	$100,000 to $149,999	$150,000 to $199,999	$200,000 to $299,999	$300,000 to $499,999	$500,000 or more	Median (dollars)
PLACE—Con.									
Russells Point village, Logan County	335	111	160	32	22	6	-	4	62 200
Russellville village, Brown County	133	30	91	12	-	-	-	-	68 600
Russia village, Shelby County	142	11	67	23	24	11	6	-	94 200
Rutland village, Meigs County	109	59	37	13	-	-	-	-	47 600
Sabina village, Clinton County	530	84	364	78	4	-	-	-	72 600
St. Bernard city, Hamilton County	998	26	621	284	46	-	21	-	91 500
St. Clairsville city, Belmont County	1 477	102	603	361	232	130	41	8	104 000
St. Henry village, Mercer County	566	13	244	197	77	31	4	-	105 700
St. Louisville village, Licking County	88	5	71	10	2	-	-	-	83 900
St. Martin village, Brown County	18	-	6	8	2	2	-	-	129 200
St. Marys city, Auglaize County	2 154	325	1 372	322	110	17	-	8	78 000
St. Paris village, Champaign County	533	49	374	100	6	2	2	-	80 500
Salem city, Columbiana County	3 115	503	1 951	411	124	83	31	12	77 100
Salesville village, Guernsey County	44	22	20	2	-	-	-	-	50 000
Salineville village, Columbiana County	344	225	116	3	-	-	-	-	39 000
Sandusky city, Erie County	5 751	747	3 838	773	129	92	79	93	75 400
Sandusky South CDP, Erie County	1 789	61	579	730	278	118	15	8	115 700
Sarahsville village, Noble County	35	17	18	-	-	-	-	-	50 800
Sardinia village	149	33	99	17	-	-	-	-	65 000
Brown County (part)	149	33	99	17	-	-	-	-	65 000
Highland County (part)	-	-	-	-	-	-	-	-	-
Savannah village, Ashland County	85	11	58	12	4	-	-	-	77 800
Scio village, Harrison County	211	100	102	7	2	-	-	-	51 600
Sciotodale CDP, Scioto County	294	72	165	22	14	21	-	-	66 100
Scott village	89	44	40	3	2	-	-	-	50 300
Paulding County (part)	38	23	15	-	-	-	-	-	46 400
Van Wert County (part)	51	21	25	3	2	-	-	-	55 000
Seaman village, Adams County	216	49	125	33	7	2	-	-	68 700
Sebring village, Mahoning County	1 088	237	690	97	45	19	-	-	70 900
Senecaville village, Guernsey County	104	51	43	8	2	-	-	-	50 600
Seven Hills city, Cuyahoga County	4 456	12	188	1 542	2 148	550	16	-	158 600
Seven Mile village, Butler County	194	11	104	60	15	4	-	-	92 500
Seville village, Medina County	654	9	231	250	133	29	-	2	113 400
Shadyside village, Belmont County	1 101	287	725	89	-	-	-	-	65 500
Shaker Heights city, Cuyahoga County	6 574	40	645	1 222	1 349	1 525	1 211	582	201 600
Sharonville city	3 361	49	892	1 425	439	430	126	-	120 400
Butler County (part)	392	8	34	136	51	73	90	-	166 100
Hamilton County (part)	2 969	41	858	1 289	388	357	36	-	117 900
Shawnee village, Perry County	144	104	40	-	-	-	-	-	40 600
Shawnee Hills village, Delaware County	132	10	28	37	38	6	13	-	137 500
Shawnee Hills CDP, Greene County	750	6	313	285	73	50	16	7	106 800
Sheffield village, Lorain County	855	-	93	319	240	182	21	-	153 100
Sheffield Lake city, Lorain County	2 751	46	1 317	1 042	180	103	63	-	100 400
Shelby city, Richland County	2 416	263	1 536	428	114	66	-	9	81 300
Sherrodsville village, Carroll County	77	32	39	4	2	-	-	-	59 300
Sherwood CDP, Hamilton County	1 218	24	147	653	232	146	16	-	136 700
Sherwood village, Defiance County	219	71	120	26	2	-	-	-	66 400
Shiloh CDP, Montgomery County	2 729	112	1 605	697	251	49	15	-	91 300
Shiloh village, Richland County	173	88	80	5	-	-	-	-	49 400
Shreve village, Wayne County	382	52	268	49	11	2	-	-	78 400
Sidney city, Shelby County	4 499	295	2 586	1 039	354	180	36	9	87 600
Silver Lake village, Summit County	1 012	7	57	189	323	319	90	27	190 700
Silverton city, Hamilton County	1 310	36	875	353	37	9	-	-	93 600
Sinking Spring village, Highland County	33	4	25	2	2	-	-	-	72 500
Smithfield village, Jefferson County	204	101	93	6	4	-	-	-	50 300
Smithville village, Wayne County	334	5	143	139	34	8	-	5	105 100
Solon city, Cuyahoga County	6 278	7	108	788	1 836	2 037	1 216	286	217 000
Somerset village, Perry County	348	55	201	70	18	2	-	2	82 100
Somerville village, Butler County	66	23	34	7	-	-	2	-	67 800
South Amherst village, Lorain County	548	3	132	296	83	34	-	-	121 700
South Bloomfield village, Pickaway County	164	6	92	59	7	-	-	-	95 900
South Canal CDP, Trumbull County	421	19	204	123	54	15	6	-	97 700
South Charleston village, Clark County	431	33	275	102	18	3	-	-	85 100
South Euclid city, Cuyahoga County	7 575	57	3 094	3 498	784	131	11	-	106 600
South Lebanon village, Warren County	495	54	370	36	19	16	-	-	79 600
South Middletown CDP, Butler County	75	-	66	9	-	-	-	-	69 400
South Point village, Lawrence County	972	98	611	239	16	8	-	-	80 300
South Russell village, Geauga County	1 257	-	19	73	287	449	363	66	268 600
South Salem village, Ross County	66	10	49	7	-	-	-	-	62 900
South Solon village, Madison County	103	37	59	7	-	-	-	-	62 400
South Vienna village, Clark County	124	12	70	36	2	4	-	-	92 900
South Webster village, Scioto County	207	61	96	27	21	2	-	-	68 200
South Zanesville village, Muskingum County	389	108	244	34	-	3	-	-	66 500
Sparta village, Morrow County	38	8	30	-	-	-	-	-	72 500
Spencer village, Medina County	196	6	118	60	8	2	-	2	92 800
Spencerville village, Allen County	571	132	377	51	9	2	-	-	67 200
Springboro city	3 494	8	279	1 046	966	802	331	62	171 300
Montgomery County (part)	23	-	-	16	7	-	-	-	118 000
Warren County (part)	3 471	8	279	1 030	959	802	331	62	171 600
Springdale city, Hamilton County	2 471	5	1 073	1 045	174	131	30	13	106 200
Springfield city, Clark County	14 056	2 711	8 621	1 743	580	248	108	45	69 600
Spring Valley village, Greene County	150	5	95	39	9	2	-	-	87 100
Stafford village, Monroe County	15	8	7	-	-	-	-	-	47 500
Steubenville city, Jefferson County	4 632	1 375	2 161	676	207	132	42	39	66 800
Stockport village, Morgan County	108	37	65	6	-	-	-	-	56 500

Table 26. **Home Value: 2000**—Con.

[Data based on a sample (except Tables 65-68). For information on confidentiality protection, coverage, sampling error, and nonsampling error, see Appendix G. For location of definitions, see "How to Use This Census Report"]

State County Place	Specified owner-occupied housing units	Value of home: Less than $50,000	$50,000 to $99,999	$100,000 to $149,999	$150,000 to $199,999	$200,000 to $299,999	$300,000 to $499,999	$500,000 or more	Median (dollars)
PLACE—Con.									
Stone Creek village, Tuscarawas County	50	15	31	4	-	-	-	-	61 800
Stony Prairie CDP, Sandusky County	245	37	177	25	6	-	-	-	67 500
Stoutsville village, Fairfield County	161	2	90	54	12	3	-	-	95 400
Stow city, Summit County	8 425	67	1 243	3 621	2 194	1 155	134	11	141 500
Strasburg village, Tuscarawas County	543	16	318	155	42	8	4	-	87 900
Stratton village, Jefferson County	58	37	21	-	-	-	-	-	43 800
Streetsboro city, Portage County	2 593	24	462	1 514	389	198	6	-	122 700
Strongsville city, Cuyahoga County	13 002	40	367	3 828	4 844	3 273	630	20	170 200
Struthers city, Mahoning County	3 427	1 040	2 183	122	61	21	-	-	62 500
Stryker village, Williams County	366	74	264	19	6	3	-	-	69 100
Sugar Bush Knolls village, Portage County	61	-	-	2	11	29	19	-	239 800
Sugarcreek village, Tuscarawas County	611	9	359	180	54	4	-	5	94 200
Sugar Grove village, Fairfield County	109	-	93	14	2	-	-	-	85 800
Summerfield village, Noble County	68	61	7	-	-	-	-	-	33 000
Summerside CDP, Clermont County	1 306	9	540	551	174	32	-	-	107 300
Summitville village, Columbiana County	30	2	16	12	-	-	-	-	85 700
Sunbury village, Delaware County	725	6	269	271	161	16	2	-	113 600
Swanton village	879	36	388	342	94	12	-	7	101 800
Fulton County (part)	873	36	388	342	94	6	-	7	101 400
Lucas County (part)	6	-	-	-	-	6	-	-	225 000
Sycamore village, Wyandot County	256	44	174	33	3	-	-	2	70 000
Sylvania city, Lucas County	4 904	36	653	1 543	1 585	929	135	23	156 200
Syracuse village, Meigs County	241	68	146	24	-	3	-	-	62 600
Tallmadge city	4 793	52	792	2 002	1 456	436	47	8	139 800
Portage County (part)	59	-	-	-	42	17	-	-	172 300
Summit County (part)	4 734	52	792	2 002	1 414	419	47	8	139 200
Tarlton village, Pickaway County	73	15	48	10	-	-	-	-	73 100
Terrace Park village, Hamilton County	691	-	22	54	102	170	265	78	298 600
The Plains CDP, Athens County	460	38	175	197	25	25	-	-	105 600
The Village of Indian Hill city, Hamilton County	1 850	-	9	7	45	99	383	1 307	738 800
Thornville village, Perry County	220	17	103	75	23	2	-	-	96 800
Thurston village, Fairfield County	114	7	80	20	7	-	-	-	82 900
Tiffin city, Seneca County	4 287	601	2 767	653	220	34	12	-	76 700
Tiltonsville village, Jefferson County	381	136	227	16	-	-	2	-	57 300
Timberlake village, Lake County	286	2	39	108	108	21	8	-	147 900
Tipp City city, Miami County	2 313	23	475	1 028	346	312	110	19	129 400
Tiro village, Crawford County	76	25	49	2	-	-	-	-	58 100
Toledo city, Lucas County	70 359	16 839	35 851	13 213	3 256	993	154	53	75 300
Tontogany village, Wood County	95	-	58	29	6	2	-	-	92 500
Toronto city, Jefferson County	1 536	502	907	95	32	-	-	-	63 200
Tremont City village, Clark County	77	2	59	13	3	-	-	-	80 300
Trenton city, Butler County	2 304	19	739	1 345	174	27	-	-	111 400
Trimble village, Athens County	95	65	30	-	-	-	-	-	42 000
Trotwood city, Montgomery County	6 345	945	3 696	1 423	192	74	15	-	81 600
Troy city, Miami County	5 205	151	2 580	1 676	558	191	34	15	98 700
Turpin Hills CDP, Hamilton County	1 465	-	35	166	513	591	147	13	202 300
Tuscarawas village, Tuscarawas County	263	30	161	61	8	3	-	-	84 000
Twinsburg city, Summit County	4 762	9	369	1 408	1 293	1 442	241	-	170 100
Uhrichsville city, Tuscarawas County	1 195	423	703	69	-	-	-	-	60 800
Union city	1 703	10	1 267	295	105	18	8	-	90 700
Miami County (part)	6	-	-	6	-	-	-	-	112 500
Montgomery County (part)	1 697	10	1 267	289	105	18	8	-	90 600
Union City village, Darke County	351	161	186	4	-	-	-	-	51 700
Uniontown CDP, Stark County	872	-	96	573	194	9	-	-	134 000
Unionville Center village, Union County	58	2	42	14	-	-	-	-	83 800
Uniopolis village, Auglaize County	72	16	51	2	3	-	-	-	60 000
University Heights city, Cuyahoga County	3 653	24	504	1 837	924	322	36	6	136 400
Upper Arlington city, Franklin County	10 588	19	429	1 731	2 533	3 277	1 914	685	214 700
Upper Sandusky city, Wyandot County	1 485	95	883	371	99	31	6	-	84 800
Urbana city, Champaign County	2 722	253	1 655	543	128	131	12	-	84 700
Urbancrest village, Franklin County	135	30	86	16	3	-	-	-	66 100
Utica village	459	64	325	50	17	3	-	-	79 100
Knox County (part)	-	-	-	-	-	-	-	-	-
Licking County (part)	459	64	325	50	17	3	-	-	79 100
Valley Hi village, Logan County	15	-	7	8	-	-	-	-	102 500
Valley View village, Cuyahoga County	681	4	87	138	145	289	18	-	190 400
Valleyview village, Franklin County	222	11	192	14	5	-	-	-	81 900
Van Buren village, Hancock County	108	7	68	22	3	8	-	-	91 600
Vandalia city, Montgomery County	3 851	5	1 317	1 536	515	335	134	9	115 200
Vanlue village, Hancock County	106	22	69	11	4	-	-	-	74 200
Van Wert city, Van Wert County	3 025	635	1 756	446	99	47	42	-	70 800
Venedocia village, Van Wert County	40	13	27	-	-	-	-	-	61 400
Vermilion city	3 115	81	1 236	1 042	382	237	121	16	109 400
Erie County (part)	1 458	57	583	598	88	47	69	16	105 600
Lorain County (part)	1 657	24	653	444	294	190	52	-	115 600
Verona village	107	13	82	12	-	-	-	-	72 300
Montgomery County (part)	9	-	7	2	-	-	-	-	81 700
Preble County (part)	98	13	75	10	-	-	-	-	71 800
Versailles village, Darke County	725	20	374	236	63	29	3	-	96 300
Vienna Center CDP, Trumbull County	339	20	184	89	31	15	-	-	94 300
Vinton village, Gallia County	77	27	44	6	-	-	-	-	61 300
Wadsworth city, Medina County	5 024	63	1 184	2 164	1 122	422	60	9	128 400
Waite Hill village, Lake County	99	-	-	4	4	26	38	27	367 400
Wakeman village, Huron County	265	6	129	84	28	18	-	-	99 000

Table 26. **Home Value: 2000**—Con.

[Data based on a sample (except Tables 65-68). For information on confidentiality protection, coverage, sampling error, and nonsampling error, see Appendix G. For location of definitions, see "How to Use This Census Report"]

State County Place	Specified owner-occupied housing units	Value of home							
		Less than $50,000	$50,000 to $99,999	$100,000 to $149,999	$150,000 to $199,999	$200,000 to $299,999	$300,000 to $499,999	$500,000 or more	Median (dollars)
PLACE—Con.									
Walbridge village, Wood County	728	20	367	283	45	7	-	6	97 600
Waldo village, Marion County	109	13	72	22	2	-	-	-	82 300
Walton Hills village, Cuyahoga County	857	-	26	138	421	255	17	-	179 900
Wapakoneta city, Auglaize County	2 320	222	1 480	371	186	54	7	-	79 300
Warren city, Trumbull County	10 688	3 281	6 089	874	238	131	70	5	63 400
Warrensville Heights city, Cuyahoga County	2 805	115	2 061	595	32	2	-	-	87 100
Warsaw village, Coshocton County	160	26	116	15	3	-	-	-	75 500
Washington city, Fayette County	2 904	342	1 841	490	181	44	6	-	80 800
Washingtonville village	174	46	118	7	-	3	-	-	64 700
Columbiana County (part)	94	28	63	3	-	-	-	-	61 700
Mahoning County (part)	80	18	55	4	-	3	-	-	68 600
Waterville village, Lucas County	1 395	7	158	596	426	175	33	-	145 100
Wauseon city, Fulton County	1 615	65	806	481	163	92	8	-	96 500
Waverly City city, Pike County	971	62	660	170	36	43	-	-	78 100
Wayne village, Wood County	226	40	147	39	-	-	-	-	73 500
Wayne Lakes village, Darke County	239	23	133	71	10	2	-	-	87 900
Waynesburg village, Stark County	266	41	165	41	8	9	-	2	79 300
Waynesfield village, Auglaize County	205	58	125	16	6	-	-	-	64 100
Waynesville village, Warren County	651	9	141	329	120	39	10	3	127 600
Wellington village, Lorain County	1 043	15	408	418	158	44	-	-	111 000
Wellston city, Jackson County	1 265	475	588	151	51	-	-	-	58 500
Wellsville village, Columbiana County	943	588	325	23	-	7	-	-	42 900
West Alexandria village, Preble County	343	10	255	70	6	2	-	-	85 800
West Carrollton City city, Montgomery County	3 099	18	1 774	1 191	101	15	-	-	95 700
West Elkton village, Preble County	51	10	25	13	3	-	-	-	86 500
Westerville city	9 386	35	1 048	2 802	2 960	2 194	332	15	161 500
Delaware County (part)	1 641	-	16	122	419	900	177	7	223 200
Franklin County (part)	7 745	35	1 032	2 680	2 541	1 294	155	8	152 000
West Farmington village, Trumbull County	135	18	96	19	2	-	-	-	78 900
Westfield Center village, Medina County	348	2	8	83	145	69	26	15	172 800
West Hill CDP, Trumbull County	643	314	276	53	-	-	-	-	50 900
West Jefferson village, Madison County	1 112	25	818	237	17	15	-	-	90 500
West Lafayette village, Coshocton County	458	89	330	31	8	-	-	-	69 200
Westlake city, Cuyahoga County	8 276	35	366	1 829	1 882	2 332	1 382	450	201 000
West Leipsic village, Putnam County	68	32	34	2	-	-	-	-	52 200
West Liberty village, Logan County	444	20	293	119	8	4	-	-	88 200
West Manchester village, Preble County	117	14	100	3	-	-	-	-	68 300
West Mansfield village, Logan County	209	25	140	38	2	4	-	-	76 700
West Millgrove village, Wood County	18	9	9	-	-	-	-	-	50 000
West Milton village, Miami County	1 117	6	615	382	81	33	-	-	96 900
Weston village, Wood County	308	46	196	52	13	-	-	1	73 600
West Portsmouth CDP, Scioto County	847	541	262	13	25	-	6	-	40 700
West Rushville village, Fairfield County	27	4	10	8	3	2	-	-	98 300
West Salem village, Wayne County	279	18	189	66	4	2	-	-	85 700
West Union village, Adams County	496	112	271	73	32	8	-	-	63 500
West Unity village, Williams County	400	54	290	50	6	-	-	-	77 800
Wetherington CDP, Butler County	284	-	-	-	-	73	110	101	432 800
Wharton village, Wyandot County	110	45	54	8	-	3	-	-	55 600
Wheelersburg CDP, Scioto County	1 517	168	832	340	121	35	21	-	87 500
Whitehall city, Franklin County	3 466	214	2 539	505	98	54	33	23	78 800
Whitehouse village, Lucas County	753	14	200	281	118	88	52	-	125 500
White Oak CDP, Hamilton County	3 407	-	1 398	1 008	584	232	165	20	111 100
White Oak East CDP, Hamilton County	984	-	293	597	72	22	-	-	114 100
White Oak West CDP, Hamilton County	865	17	77	320	230	133	26	62	153 200
Wickliffe city, Lake County	4 448	31	1 277	2 558	453	96	33	-	114 300
Wilberforce CDP, Greene County	88	13	9	27	14	25	-	-	143 400
Wilkesville village, Vinton County	47	25	18	4	-	-	-	-	48 100
Willard city, Huron County	1 269	166	830	177	96	-	-	-	75 900
Williamsburg village, Clermont County	529	34	322	144	16	8	-	5	85 800
Williamsport village, Pickaway County	227	21	162	40	2	-	-	2	79 500
Willoughby city, Lake County	5 379	31	1 256	2 391	981	620	72	28	129 000
Willoughby Hills city, Lake County	2 095	19	103	293	534	734	387	25	212 100
Willowick city, Lake County	4 932	11	1 430	3 252	170	50	11	8	110 000
Willshire village, Van Wert County	137	67	66	4	-	-	-	-	50 800
Wilmington city, Clinton County	2 259	100	1 288	724	97	42	8	-	92 400
Wilmot village, Stark County	73	3	56	14	-	-	-	-	79 000
Wilson village	37	15	16	6	-	-	-	-	53 900
Belmont County (part)	9	2	3	4	-	-	-	-	97 500
Monroe County (part)	28	13	13	2	-	-	-	-	51 300
Winchester village, Adams County	208	45	139	20	2	2	-	-	70 600
Windham village, Portage County	429	18	355	45	11	-	-	-	78 800
Wintersville village, Jefferson County	1 170	114	770	228	32	20	6	-	77 700
Withamsville CDP, Clermont County	780	20	250	400	98	12	-	-	112 600
Woodbourne-Hyde Park CDP, Montgomery County	2 738	20	88	1 024	685	538	309	74	166 400
Woodlawn village, Hamilton County	707	46	481	67	68	39	3	3	79 200
Woodmere village, Cuyahoga County	128	4	23	34	36	23	4	4	154 700
Woodsfield village, Monroe County	649	243	314	70	13	6	-	3	58 200
Woodstock village, Champaign County	56	4	44	8	-	-	-	-	79 200
Woodville village, Sandusky County	583	31	223	237	68	21	2	1	106 600
Wooster city, Wayne County	5 078	149	2 067	1 680	692	371	105	14	107 900
Worthington city, Franklin County	4 486	43	349	1 398	1 491	856	288	61	163 300
Wren village, Van Wert County	74	39	35	-	-	-	-	-	48 600

Table 26. **Home Value: 2000**—Con.

[Data based on a sample (except Tables 65-68). For information on confidentiality protection, coverage, sampling error, and nonsampling error, see Appendix G.
For location of definitions, see "How to Use This Census Report"]

State County Place	Specified owner-occupied housing units	Value of home							
		Less than $50,000	$50,000 to $99,999	$100,000 to $149,999	$150,000 to $199,999	$200,000 to $299,999	$300,000 to $499,999	$500,000 or more	Median (dollars)
PLACE—Con.									
Wright-Patterson AFB CDP	27	-	13	7	7	-	-	-	126 800
Greene County (part)	20	-	6	7	7	-	-	-	139 300
Montgomery County (part)	7	-	7	-	-	-	-	-	65 000
Wyoming city, Hamilton County	2 582	-	170	464	342	880	600	126	245 100
Xenia city, Greene County	5 862	349	4 141	1 011	275	74	6	6	81 600
Yankee Lake village, Trumbull County	33	-	21	8	2	2	-	-	97 000
Yellow Springs village, Greene County	908	7	145	290	285	126	55	-	151 600
Yorkshire village, Darke County	26	-	18	5	3	-	-	-	85 700
Yorkville village	319	116	178	18	7	-	-	-	55 600
Belmont County (part)	136	37	92	3	4	-	-	-	57 600
Jefferson County (part)	183	79	86	15	3	-	-	-	53 500
Youngstown city	19 564	12 514	6 408	546	49	29	-	18	40 900
Mahoning County (part)	19 564	12 514	6 408	546	49	29	-	18	40 900
Trumbull County (part)	-	-	-	-	-	-	-	-	-
Zaleski village, Vinton County	76	31	43	2	-	-	-	-	55 400
Zanesfield village, Logan County	64	6	56	2	-	-	-	-	71 700
Zanesville city, Muskingum County	5 555	1 952	2 871	452	106	143	24	7	60 600
Zoar village, Tuscarawas County	57	-	16	14	18	7	2	-	145 300

Table 27. **Selected Monthly Owner Costs: 2000**

[Data based on a sample (except Tables 65-68). For information on confidentiality protection, coverage, sampling error, and nonsampling error, see Appendix G.
For location of definitions, see "How to Use This Census Report"]

State County County Subdivision Place	Specified owner-occupied housing units	Selected monthly owner costs							
		Less than $200	$200 to $299	$300 to $399	$400 to $499	$500 to $599	$600 to $799	$800 to $999	$1,000 or more
The State	**2 613 123**	**123 769**	**323 452**	**249 900**	**163 150**	**160 654**	**373 401**	**371 963**	**846 834**
Adams County	4 145	563	837	419	378	450	772	431	295
Bratton township	143	10	19	12	6	25	48	23	-
Brush Creek township	131	48	35	-	6	6	30	-	6
Franklin township	154	6	51	17	29	11	4	24	12
Green township	83	16	19	3	9	16	17	-	3
Rome village	14	2	2	3	5	-	2	-	-
Jefferson township	108	27	26	13	29	13	-	-	-
Liberty township	211	6	43	23	31	10	60	28	10
West Union village (part)	-	-	-	-	-	-	-	-	-
Manchester township	437	107	75	37	53	50	50	27	38
Manchester village (part)	408	99	75	37	53	39	46	21	38
Meigs township	614	55	126	76	55	43	109	94	56
Peebles village	355	37	94	63	32	26	55	25	23
Monroe township	108	18	20	9	21	14	14	6	6
Oliver township	163	30	25	17	-	37	14	19	21
Scott township	343	35	87	31	40	30	66	29	25
Seaman village	216	28	66	21	28	19	25	18	11
Sprigg township	278	54	48	38	19	29	42	25	23
Manchester village (part)	-	-	-	-	-	-	-	-	-
Tiffin township	822	105	118	104	41	127	206	74	47
West Union village (part)	496	83	87	62	17	80	112	17	38
Wayne township	196	14	64	8	21	13	39	29	8
Cherry Fork village	17	-	6	1	6	2	2	-	-
Winchester township	354	32	81	31	18	26	73	53	40
Winchester village	208	20	48	14	16	18	48	26	18
Allen County	25 032	2 280	4 689	2 235	1 894	2 032	4 317	3 147	4 438
Amanda township	471	40	96	46	15	39	49	93	93
American township	3 656	155	712	345	174	150	669	628	823
Elida village	586	26	76	46	20	27	117	102	172
Auglaize township	645	50	80	49	27	50	180	126	83
Harrod village	139	17	16	16	4	14	35	32	5
Bath township	2 482	170	438	167	171	134	371	300	731
Jackson township	613	19	103	35	20	47	114	107	168
Lafayette village	99	12	20	6	11	8	23	8	11
Lima city	8 268	1 259	1 647	708	897	945	1 534	629	649
Marion township	1 752	187	368	137	90	192	261	240	277
Delphos city (part)	1 041	130	253	84	43	117	181	122	111
Monroe township	522	54	82	48	34	32	122	68	82
Cairo village	154	19	46	8	11	7	39	18	6
Perry township	712	80	158	60	98	67	100	84	65
Richland township	1 351	90	266	172	88	95	207	197	236
Beaverdam village	105	13	14	15	4	9	37	10	3
Bluffton village (part)	803	39	208	100	78	64	133	77	104
Shawnee township	3 492	73	491	329	199	205	539	573	1 083
Fort Shawnee village	1 085	47	232	116	45	77	237	179	152
Spencer township	768	71	173	107	56	55	145	78	83
Spencerville village	571	59	144	59	44	51	108	70	36
Sugar Creek township	300	32	75	32	25	21	26	24	65
Ashland County	11 086	759	1 922	1 112	625	783	1 889	1 691	2 305
Ashland city	4 539	328	787	509	290	309	762	680	874
Clear Creek township	370	28	61	28	16	19	56	57	105
Bailey Lakes village	94	5	17	11	2	6	10	20	23
Savannah village	85	6	16	4	6	7	16	16	14
Green township	889	115	223	76	48	107	121	99	100
Loudonville village (part)	402	35	120	26	13	65	62	35	46
Perrysville village	195	31	53	15	20	18	27	20	11
Hanover township	454	30	104	61	47	12	95	37	68
Loudonville village (part)	337	22	96	53	20	12	71	31	32
Jackson township	756	29	77	51	44	28	211	161	155
Polk village	80	6	7	6	7	6	22	20	6
Lake township	76	-	8	13	5	15	8	6	21
Mifflin township	300	21	63	32	30	2	39	35	78
Mifflin village	34	3	8	8	2	2	2	6	3
Milton township	598	32	160	49	29	24	113	82	109
Mohican township	349	21	55	31	21	30	59	55	77
Jeromesville village	129	6	35	9	10	13	26	18	12
Montgomery township	718	43	69	108	21	36	91	121	229
Orange township	512	24	78	36	20	75	95	41	143
Perry township	324	32	75	21	5	17	68	77	29
Ruggles township	192	7	34	12	5	15	62	24	33
Sullivan township	289	-	18	-	8	27	31	89	116
Troy township	248	5	31	29	18	22	34	34	75
Vermillion township	472	44	79	56	18	45	44	93	93
Hayesville village	113	14	18	20	7	14	14	10	16
Ashtabula County	21 616	1 401	3 794	2 328	1 521	1 557	3 594	3 150	4 271
Andover township	461	27	100	59	32	39	83	78	43
Andover village	240	14	46	33	14	22	52	48	11
Ashtabula township	4 641	344	860	573	405	397	896	659	507
Ashtabula city (part)	2 882	221	512	312	307	283	538	386	323
Edgewood CDP	1 295	87	270	194	65	86	254	213	126
Austinburg township	557	7	105	23	18	22	93	121	168
Cherry Valley township	77	-	-	24	10	-	17	18	8
Colebrook township	111	8	8	15	16	-	24	21	19
Conneaut city	3 087	322	762	311	275	296	500	276	345
Denmark township	84	-	12	7	16	-	18	19	12
Dorset township	118	-	23	-	27	24	8	9	27
Geneva township	2 444	182	401	225	110	150	414	416	546
Geneva city	1 468	93	204	140	80	89	231	254	377
Geneva-on-the-Lake village	201	21	27	28	13	19	27	34	32
Harpersfield township	585	9	82	57	36	21	70	80	230
Hartsgrove township	241	15	35	17	-	8	44	47	75
Jefferson township	1 043	37	144	119	52	56	221	125	289
Jefferson village	677	20	87	89	42	20	166	94	159
Kingsville township	403	6	76	50	17	37	59	53	105

Table 27. **Selected Monthly Owner Costs: 2000**—Con.

[Data based on a sample (except Tables 65-68). For information on confidentiality protection, coverage, sampling error, and nonsampling error, see Appendix G. For location of definitions, see "How to Use This Census Report"]

State County County Subdivision Place	Specified owner-occupied housing units	Selected monthly owner costs							
		Less than $200	$200 to $299	$300 to $399	$400 to $499	$500 to $599	$600 to $799	$800 to $999	$1,000 or more
Ashtabula County—Con.									
Lenox township	212	27	22	18	-	7	33	42	63
Monroe township	278	29	15	43	35	29	37	50	40
Morgan township	496	17	52	57	51	19	62	59	179
Roaming Shores village (part)	220	-	6	16	27	14	15	39	103
Rock Creek village	141	3	20	17	11	5	33	13	39
New Lyme township	147	17	19	17	2	14	31	6	41
North Kingsville village	759	65	110	101	29	43	128	100	183
Orwell township	447	18	63	48	16	22	94	111	75
Orwell village	247	9	35	31	7	16	51	55	43
Pierpont township	179	27	30	40	-	15	11	19	37
Plymouth township	539	32	84	29	23	43	108	72	148
Richmond township	135	9	36	18	9	-	9	29	25
Rome township	400	2	31	14	41	25	68	76	143
Roaming Shores village (part)	218	-	13	5	19	10	22	36	113
Saybrook township	3 088	111	596	356	241	220	430	433	701
Ashtabula city (part)	1 359	59	278	146	93	91	226	176	290
Sheffield township	195	17	7	6	7	14	18	69	57
Trumbull township	280	9	20	26	27	20	22	35	121
Wayne township	76	8	39	-	-	-	8	21	-
Williamsfield township	254	48	34	30	18	17	45	36	26
Windsor township	279	8	28	45	8	19	43	70	58
Athens County	8 218	844	1 444	947	571	640	1 371	891	1 510
Alexander township	422	45	75	13	11	19	84	62	113
Albany village (part)	5	-	2	-	-	-	-	3	-
Ames township	144	26	22	11	15	15	20	25	10
Amesville village	45	8	7	4	-	8	10	8	-
Athens township	2 845	86	435	390	190	140	451	287	866
Athens city (part)	1 614	46	273	244	108	59	209	176	499
The Plains CDP (part)	288	15	49	26	-	31	46	64	57
Bern township	18	7	5	6	-	-	-	-	-
Canaan township	179	26	28	23	6	4	24	26	42
Athens city (part)	6	-	-	6	-	-	-	-	-
Carthage township	106	18	7	9	15	17	6	21	13
Dover township	703	90	118	119	46	41	137	57	95
Chauncey village	215	30	48	21	23	23	41	22	7
The Plains CDP (part)	172	15	16	34	16	-	17	16	58
Lee township	490	30	122	20	8	37	137	86	50
Albany village (part)	203	15	34	8	8	25	57	36	20
Lodi township	124	31	18	-	6	-	23	24	22
Rome township	198	36	34	32	19	4	46	15	12
Trimble township	946	169	207	134	120	78	158	46	34
Glouster village	453	81	108	67	61	50	57	20	9
Jacksonville village	131	25	33	18	12	5	21	11	6
Trimble village	95	9	17	13	14	7	31	4	-
Troy township	439	88	111	37	25	36	60	40	42
Coolville village	136	17	28	10	11	30	21	9	10
Waterloo township	390	25	44	26	45	74	56	53	67
York township	1 214	167	218	127	65	175	169	149	144
Buchtel village (part)	105	18	16	10	2	21	18	11	9
Nelsonville city	795	114	156	91	41	101	110	84	98
Auglaize County	11 191	1 119	1 948	913	596	871	1 996	1 511	2 237
Clay township	136	12	14	8	15	3	30	38	16
Duchouquet township	3 542	416	582	330	206	297	687	373	651
Cridersville village	441	71	70	31	11	46	123	43	46
Wapakoneta city (part)	2 293	311	338	218	143	208	442	271	362
German township	967	113	233	65	42	46	138	102	228
New Bremen village (part)	792	100	206	39	42	29	109	86	181
Goshen township	136	18	14	-	12	-	30	31	31
Jackson township	970	60	194	112	37	49	127	137	254
Minster village	814	46	161	95	28	41	120	118	205
New Bremen village (part)	-	-	-	-	-	-	-	-	-
Logan township	256	18	45	13	23	31	59	31	36
Buckland village	83	18	17	5	14	14	7	8	-
Moulton township	367	12	28	7	37	18	58	60	147
Wapakoneta city (part)	13	-	-	-	-	-	-	-	13
Noble township	329	13	34	34	11	30	60	43	104
St. Marys city (part)	50	6	14	-	-	-	6	-	24
Pusheta township	236	22	27	25	10	26	17	10	99
Wapakoneta city (part)	14	7	-	-	-	-	-	-	7
St. Marys township	2 931	313	530	236	131	268	533	477	443
St. Marys city (part)	2 104	278	366	143	55	241	420	350	251
Salem township	92	12	22	5	9	-	17	11	16
Union township	393	29	61	20	29	27	64	83	80
Uniopolis village	72	3	19	5	10	16	6	7	6
Washington township	473	57	82	26	20	39	93	75	81
New Knoxville village	245	38	49	17	14	20	57	19	31
Wayne township	363	24	82	32	14	37	83	40	51
Waynesfield village	205	12	61	15	10	26	46	13	22
Belmont County	16 897	3 276	4 264	1 544	1 277	1 540	2 284	1 351	1 361
Colerain township	1 308	218	380	102	67	98	204	114	125
Flushing township	505	126	112	56	53	60	69	22	7
Flushing village	247	57	56	22	26	30	35	14	7
Holloway village	98	31	35	11	8	11	2	-	-
Goshen township	672	121	113	76	66	64	140	61	31
Belmont village	142	61	22	16	15	4	22	2	-
Bethesda village	318	24	48	32	36	53	86	19	20
Kirkwood township	63	31	8	12	6	6	-	-	-
Fairview village (part)	-	-	-	-	-	-	-	-	-
Mead township	1 598	313	515	113	80	133	238	124	82
Shadyside village (part)	1 086	238	413	53	38	102	166	34	42
Pease township	3 993	816	1 062	409	421	341	498	237	209
Bridgeport village	575	189	94	84	65	42	69	22	10
Brookside village	207	40	51	16	14	21	34	9	22
Martins Ferry city	1 844	182	652	187	175	174	243	124	107
Yorkville village (part)	136	36	25	16	10	5	18	7	19

Table 27. **Selected Monthly Owner Costs: 2000**—Con.

[Data based on a sample (except Tables 65-68). For information on confidentiality protection, coverage, sampling error, and nonsampling error, see Appendix G. For location of definitions, see "How to Use This Census Report"]

State County County Subdivision Place	Specified owner-occupied housing units	Selected monthly owner costs							
		Less than $200	$200 to $299	$300 to $399	$400 to $499	$500 to $599	$600 to $799	$800 to $999	$1,000 or more
Belmont County—Con.									
Pultney township	2 270	514	573	194	187	277	281	120	124
Bellaire city	997	198	325	87	82	136	104	38	27
Neffs CDP	318	140	63	28	18	13	30	8	18
Shadyside village (part)	15	8	7	-	-	-	-	-	-
Richland township	2 951	310	726	299	132	188	305	398	593
St. Clairsville city	1 477	122	386	174	66	84	184	166	295
Smith township	206	16	13	32	30	13	38	52	12
Somerset township	167	37	40	9	13	36	16	8	8
Union township	494	106	96	39	28	54	85	51	35
Morristown village	92	19	18	12	8	9	13	9	4
Warren township	1 431	366	308	100	93	175	255	63	71
Barnesville village	1 056	326	197	55	77	125	195	42	39
Washington township	76	-	7	6	9	8	20	26	-
Wayne township	89	28	16	7	-	2	19	-	17
Wilson village (part)	9	2	1	-	-	2	4	-	-
Wheeling township	392	113	95	31	33	33	38	43	6
York township	682	161	200	59	59	52	78	32	41
Powhatan Point village	475	127	138	48	38	41	39	25	19
Brown County	7 478	508	1 125	556	435	506	1 545	1 242	1 561
Byrd township	113	19	12	7	5	-	33	19	18
Clark township	545	23	76	28	26	24	100	125	143
Hamersville village	113	6	16	4	15	14	26	12	20
Eagle township	161	25	38	8	16	16	15	25	18
Franklin township	338	36	44	28	24	21	62	39	84
Georgetown village (part)	5	-	-	-	-	5	-	-	-
Green township	476	25	57	48	27	51	107	106	55
Mount Orab village (part)	155	25	22	4	9	13	36	24	22
Huntington township	340	30	83	21	22	21	44	74	45
Aberdeen village	249	18	67	16	14	10	39	49	36
Jackson township	229	16	18	-	15	-	77	73	30
Jefferson township	225	24	28	25	14	36	44	38	16
Russellville village	133	9	22	23	12	21	21	17	8
Lewis township	339	27	57	21	37	34	20	63	80
Higginsport village	59	13	16	2	11	-	5	8	4
Perry township	1 018	16	86	103	33	36	223	176	345
Fayetteville village	93	8	14	10	9	5	25	13	9
St. Martin village	18	-	2	2	4	2	4	2	2
Pike township	722	40	99	53	17	33	179	117	184
Mount Orab village (part)	225	13	34	16	6	13	61	17	65
Pleasant township	1 085	120	197	77	64	89	225	129	184
Georgetown village (part)	874	114	174	56	40	65	184	102	139
Scott township	183	-	26	19	12	7	48	35	36
Sterling township	617	26	42	15	45	24	141	101	223
Mount Orab village (part)	44	2	4	-	3	-	2	26	7
Union township	680	71	174	83	49	62	118	77	46
Ripley village	382	61	98	41	30	40	64	34	14
Washington township	407	10	88	20	29	52	109	45	54
Sardinia village (part)	149	10	39	12	6	25	31	16	10
Butler County	77 591	2 464	6 848	6 469	3 657	3 830	9 274	11 136	33 913
Fairfield city (part)	9 640	121	836	798	366	433	1 058	1 700	4 328
Fairfield township	4 495	42	280	321	181	136	332	528	2 675
Hamilton city	13 881	1 123	1 904	1 256	808	1 001	2 706	2 306	2 777
Hanover township	2 214	82	309	259	95	104	302	285	778
Millville village (part)	51	5	12	4	2	4	4	7	13
Lemon township	2 127	42	187	216	107	139	162	430	844
Monroe city (part)	1 781	35	140	206	100	41	118	365	776
South Middletown CDP	75	-	16	-	7	16	15	8	13
Liberty township	6 002	28	147	227	127	135	307	557	4 474
Monroe city (part)	263	-	36	-	-	-	9	33	185
Madison township	2 093	72	313	250	117	50	243	240	808
Middletown city (part)	11 455	536	1 376	1 298	720	948	2 045	1 834	2 698
Milford township	822	33	80	31	7	86	138	154	293
Somerville village	66	9	19	2	2	5	12	13	4
Morgan township	1 214	6	70	116	96	57	111	128	630
Oxford township	2 180	43	316	207	142	75	272	244	881
College Corner village (part)	51	4	15	8	6	8	4	3	3
Oxford city	1 652	16	240	143	106	50	206	198	693
Reily township	566	15	59	59	5	32	82	107	207
Ross township	1 743	32	162	175	117	81	145	304	727
Millville village (part)	160	8	19	4	11	7	22	40	49
Ross CDP	474	8	89	46	51	17	47	125	91
St. Clair township	1 790	121	245	176	67	182	320	305	374
New Miami village	586	55	87	54	3	87	118	110	72
Seven Mile village (part)	65	2	8	4	8	-	16	12	15
Trenton city	2 304	75	209	208	50	35	146	565	1 016
Union township	14 009	78	254	760	608	317	735	1 253	10 004
Beckett Ridge CDP	2 272	-	47	87	46	79	102	180	1 731
Olde West Chester CDP	67	-	-	8	8	8	12	-	31
Sharonville city (part)	392	8	8	25	21	7	56	24	243
Wetherington CDP	284	-	-	-	-	8	16	15	245
Wayne township	1 056	15	101	112	44	19	170	196	399
Jacksonburg village	15	-	1	3	-	-	5	5	1
Seven Mile village (part)	129	6	17	8	15	5	29	26	23
Carroll County	5 637	739	1 018	410	332	436	931	787	984
Augusta township	298	7	73	33	-	19	90	36	40
Brown township	1 727	168	261	89	86	156	286	273	408
Malvern village	253	27	75	12	22	16	49	27	25
Minerva village (part)	395	45	91	27	20	56	82	68	6
Center township	1 059	217	247	65	32	39	150	188	121
Carrollton village	784	187	165	65	24	23	110	131	79
East township	58	-	13	-	-	6	13	13	13
Fox township	142	12	27	15	12	-	32	20	24
Harrison township	455	12	56	28	57	43	67	64	128
Lee township	179	31	18	20	21	26	19	37	7
Loudon township	213	58	62	18	6	19	29	21	-

Table 27. **Selected Monthly Owner Costs: 2000**—Con.

[Data based on a sample (except Tables 65-68). For information on confidentiality protection, coverage, sampling error, and nonsampling error, see Appendix G. For location of definitions, see "How to Use This Census Report"]

State County County Subdivision Place	Specified owner-occupied housing units	Selected monthly owner costs							
		Less than $200	$200 to $299	$300 to $399	$400 to $499	$500 to $599	$600 to $799	$800 to $999	$1,000 or more
Carroll County—Con.									
Monroe township	478	112	95	55	22	39	45	35	75
Dellroy village	74	27	24	3	5	2	8	3	2
Sherrodsville village (part)	10	-	-	-	-	2	-	8	-
Orange township	286	57	46	24	32	34	57	13	23
Leesville village	66	14	11	14	2	8	8	4	5
Sherrodsville village (part)	67	13	20	5	7	2	10	7	3
Perry township	144	26	20	15	4	31	24	6	18
Rose township	262	5	45	26	38	13	33	36	66
Magnolia village (part)	67	5	24	6	2	6	7	8	9
Union township	206	34	19	22	4	11	58	33	25
Washington township	130	-	36	-	18	-	28	12	36
Champaign County	8 688	433	1 236	649	440	413	1 634	1 611	2 272
Adams township	202	18	37	-	-	-	49	62	36
Concord township	290	-	46	32	-	5	77	37	93
Goshen township	848	26	142	79	35	29	155	131	251
Mechanicsburg village	431	26	69	47	30	24	97	70	68
Harrison township	174	-	9	17	-	-	16	43	89
Jackson township	560	25	123	40	31	44	92	72	133
Christiansburg village	161	15	42	5	16	14	37	30	2
St. Paris village (part)	74	4	24	2	3	5	27	6	3
Johnson township	814	26	117	54	63	55	162	170	167
St. Paris village (part)	459	13	50	38	26	44	100	123	65
Mad River township	608	37	76	69	32	15	67	106	206
Rush township	577	8	65	30	36	29	127	154	128
North Lewisburg village	334	2	38	23	24	23	80	71	73
Woodstock village	56	2	4	5	2	-	4	20	19
Salem township	494	25	49	-	-	21	80	113	206
Urbana city (part)	8	-	-	-	-	8	-	-	-
Union township	395	10	39	28	13	10	44	100	151
Mutual village	33	-	6	-	6	4	13	1	3
Urbana township	3 372	243	516	255	210	172	739	549	688
Urbana city (part)	2 714	232	436	197	154	140	612	437	506
Wayne township	354	15	17	45	20	33	26	74	124
Clark County	35 425	1 770	5 020	3 871	2 382	2 550	5 952	5 556	8 324
Bethel township	5 017	96	652	659	383	315	1 067	806	1 039
Crystal Lakes CDP	401	-	66	28	75	33	82	86	31
Donnelsville village	63	-	-	11	2	3	12	16	19
New Carlisle city	1 515	47	211	167	96	117	375	255	247
Park Layne CDP	1 242	12	161	125	122	93	380	236	113
German township	1 690	90	191	190	90	121	196	253	559
Lawrenceville village	61	4	7	2	3	-	21	12	12
Tremont City village	77	6	7	7	2	6	23	13	13
Green township	777	23	74	106	37	55	93	172	217
Clifton village (part)	16	4	2	-	-	2	5	3	-
Harmony township	835	17	105	109	30	67	112	156	239
South Vienna village	124	2	21	16	-	11	33	22	19
Madison township	660	45	115	54	63	54	84	89	156
South Charleston village	431	26	74	39	39	35	72	54	92
Mad River township	3 441	92	427	388	168	131	396	537	1 302
Enon village	853	6	91	112	52	22	71	133	366
Green Meadows CDP	689	26	114	53	40	10	159	115	172
Holiday Valley CDP	528	22	81	53	7	17	60	71	217
Moorefield township	3 633	73	548	454	174	195	487	661	1 041
Northridge CDP	2 228	39	376	293	97	118	295	456	554
Pike township	862	14	70	117	57	23	110	107	364
North Hampton village	36	-	6	4	-	3	-	8	15
Pleasant township	680	5	59	43	42	34	140	124	233
Catawba village	58	-	6	-	-	11	25	5	11
Springfield city	14 056	1 145	2 292	1 435	1 069	1 354	2 757	1 892	2 112
Springfield township	3 774	170	487	316	269	201	510	759	1 062
Clermont County	40 000	886	3 141	2 951	1 525	1 325	4 615	6 210	19 347
Batavia township	3 354	96	291	198	163	91	355	569	1 591
Amelia village (part)	99	8	17	7	7	6	26	10	18
Batavia village	389	10	39	49	23	22	34	44	168
Franklin township	541	43	117	52	23	45	66	111	84
Chilo village	26	1	7	4	-	6	2	2	4
Felicity village	95	22	20	8	9	9	10	5	12
Goshen township	2 789	104	284	234	78	88	408	528	1 065
Jackson township	582	48	81	33	15	14	97	94	200
Loveland city (part)	460	-	18	39	24	16	16	78	269
Miami township	9 910	79	451	600	385	282	804	1 121	6 188
Day Heights CDP	950	-	53	85	41	25	81	119	546
Mount Repose CDP	1 273	14	62	72	68	14	147	244	652
Mulberry CDP	755	-	48	24	25	34	175	105	344
Milford city (part)	1 168	-	140	131	44	58	128	157	510
Monroe township	1 250	40	110	53	53	63	162	189	580
Ohio township	761	25	90	37	36	36	94	120	323
New Richmond village (part)	356	17	57	17	17	18	50	38	142
Pierce township	3 070	60	204	180	110	95	284	488	1 649
Amelia village (part)	435	9	24	9	20	8	73	96	196
New Richmond village (part)	-	-	-	-	-	-	-	-	-
Withamsville CDP (part)	101	-	10	-	-	-	-	47	44
Stonelick township	1 349	24	130	126	61	85	223	248	452
Owensville village	133	6	15	8	2	2	26	41	33
Tate township	2 099	75	209	182	128	80	369	427	629
Bethel village	481	23	60	62	33	31	65	85	122
Union township	10 227	171	731	919	268	280	1 181	1 668	5 009
Mount Carmel CDP	999	22	92	138	-	44	136	205	362
Summerside CDP	1 306	23	162	90	40	47	181	237	526
Withamsville CDP (part)	679	40	58	95	27	18	49	105	287
Washington township	320	9	31	38	20	11	73	85	53
Moscow village	69	7	4	5	4	3	26	13	7
Neville village	27	2	6	5	2	-	6	2	4
Wayne township	961	44	118	51	45	19	150	144	390

Table 27. **Selected Monthly Owner Costs: 2000**—Con.

[Data based on a sample (except Tables 65-68). For information on confidentiality protection, coverage, sampling error, and nonsampling error, see Appendix G. For location of definitions, see "How to Use This Census Report"]

State County County Subdivision Place	Specified owner-occupied housing units	Selected monthly owner costs							
		Less than $200	$200 to $299	$300 to $399	$400 to $499	$500 to $599	$600 to $799	$800 to $999	$1,000 or more
Clermont County—Con.									
Wayne township—Con.									
Newtonsville village	96	-	15	9	5	4	26	15	22
Williamsburg township	1 159	68	136	78	72	62	205	183	355
Williamsburg village	529	52	58	22	28	39	104	107	119
Clinton County	8 214	282	1 162	879	499	468	1 414	1 233	2 277
Adams township	394	15	54	26	25	14	38	38	184
Chester township	408	11	22	18	26	12	61	51	207
Clark township	348	12	45	29	12	17	78	51	104
Lynchburg village (part)	-	-	-	-	-	-	-	-	-
Martinsville village	102	4	23	17	4	4	20	14	16
Green township	478	16	76	47	36	44	72	115	72
New Vienna village	228	14	44	25	12	22	62	32	17
Jefferson township	252	13	17	40	22	26	45	44	45
Midland village	66	7	6	6	11	3	20	4	9
Liberty township	182	9	34	11	15	-	26	37	50
Port William village	51	5	11	6	5	-	17	7	-
Marion township	1 272	37	160	176	89	86	299	193	232
Blanchester village (part)	964	24	120	133	89	67	251	145	135
Richland township	804	73	96	78	77	39	183	107	151
Sabina village	530	54	73	55	62	27	143	50	66
Union township	3 004	74	502	356	160	156	447	397	912
Wilmington city	2 259	74	430	267	110	123	380	340	535
Vernon township	514	11	71	32	16	46	91	117	130
Clarksville village	110	4	12	12	4	13	40	12	13
Washington township	400	6	61	66	13	23	37	50	144
Wayne township	80	-	13	-	-	-	22	26	19
Wilson township	78	5	11	-	8	5	15	7	27
Columbiana County	25 355	2 480	5 187	2 783	1 948	2 052	4 360	3 032	3 513
Butler township	737	27	143	115	35	37	98	80	202
Center township	1 336	101	309	124	100	119	300	167	116
Lisbon village	703	54	165	70	57	79	130	86	62
East Liverpool city	2 897	682	588	294	311	300	363	199	160
Elkrun township	325	37	83	25	7	39	35	43	56
Fairfield township	2 283	99	499	253	93	155	407	301	476
Columbiana village (part)	1 315	81	277	190	61	76	249	151	230
Leetonia village (part)	33	-	6	10	4	4	3	-	6
Franklin township	105	24	34	3	12	3	18	4	7
Summitville village	30	4	13	-	2	-	3	4	4
Hanover township	817	60	197	47	70	86	143	129	85
Hanoverton village	133	18	38	4	11	18	16	14	14
Knox township	1 125	63	151	124	67	59	229	202	230
Liverpool township	1 225	172	245	131	134	80	156	115	192
Calcutta CDP (part)	-	-	-	-	-	-	-	-	-
La Croft CDP	409	91	64	57	63	24	62	17	31
Madison township	728	93	149	117	50	81	100	69	69
Middleton township	624	8	66	93	45	69	109	92	142
Rogers village	55	1	9	11	4	7	11	5	7
Perry township	4 554	366	926	496	431	424	756	525	630
Salem city	3 115	310	659	287	298	323	585	294	359
St. Clair township	2 043	201	503	216	126	109	405	248	235
Calcutta CDP (part)	882	46	254	102	32	30	139	135	144
Glenmoor CDP	616	124	150	53	60	42	129	51	7
Salem township	1 352	37	190	141	112	105	325	234	208
Leetonia village (part)	563	15	72	87	41	62	142	101	43
Washingtonville village (part)	94	5	31	20	3	11	10	10	4
Unity township	2 500	135	454	284	93	135	487	416	496
Columbiana village (part)	-	-	-	-	-	-	-	-	-
East Palestine city	1 373	98	305	140	49	90	297	201	193
New Waterford village	300	4	37	31	21	20	50	70	67
Washington township	529	105	136	74	53	41	68	33	19
Salineville village	344	66	98	43	44	27	45	17	4
Wayne township	121	18	15	12	-	7	25	11	33
Wellsville village	943	167	229	99	138	113	115	42	40
West township	551	15	130	57	54	50	81	61	103
Minerva village (part)	-	-	-	-	-	-	-	-	-
Yellow Creek township	560	70	140	78	17	40	140	61	14
Coshocton County	7 230	1 252	1 411	517	558	760	1 273	649	810
Adams township	64	6	13	7	-	17	17	4	-
Bedford township	82	-	19	-	-	6	7	25	25
Bethlehem township	307	29	42	20	55	41	58	26	36
Clark township	74	7	23	-	6	6	14	-	18
Coshocton city	2 982	504	665	221	237	300	479	226	350
Crawford township	115	25	4	24	-	6	36	13	7
Baltic village (part)	-	-	-	-	-	-	-	-	-
Franklin township	327	73	58	20	28	31	61	33	23
Conesville village	113	38	13	-	9	18	27	8	-
Jackson township	426	75	74	5	33	37	80	50	72
Jefferson township	292	60	59	13	18	32	58	31	21
Nellie village	38	6	9	5	5	4	7	2	-
Warsaw village	160	18	41	5	13	21	31	16	15
Keene township	345	74	55	18	6	22	44	43	83
Lafayette township	899	150	188	57	60	96	184	96	68
West Lafayette village	458	85	83	34	37	60	93	45	21
Linton township	111	29	21	19	8	9	21	4	-
Plainfield village	45	15	10	3	6	9	-	2	-
Mill Creek township	34	12	6	-	-	-	12	4	-
Monroe township	47	10	-	5	8	-	-	17	7
Newcastle township	100	2	52	11	11	9	-	14	1
Oxford township	386	112	68	32	15	45	79	9	26
Perry township	45	-	6	-	19	10	6	4	-
Pike township	25	-	-	6	-	-	6	-	13
Tiverton township	42	14	6	-	-	10	-	12	-
Tuscarawas township	256	64	16	26	6	27	78	13	26

Table 27. **Selected Monthly Owner Costs: 2000**—Con.

[Data based on a sample (except Tables 65-68). For information on confidentiality protection, coverage, sampling error, and nonsampling error, see Appendix G. For location of definitions, see "How to Use This Census Report"]

State County County Subdivision Place	Specified owner-occupied housing units	Selected monthly owner costs							
		Less than $200	$200 to $299	$300 to $399	$400 to $499	$500 to $599	$600 to $799	$800 to $999	$1,000 or more
Coshocton County—Con.									
Virginia township	61	6	6	8	13	15	-	-	13
Washington township	68	-	8	-	6	25	-	21	8
White Eyes township	142	-	22	25	29	16	33	4	13
Crawford County	11 449	1 056	2 233	1 143	1 113	1 182	2 128	1 301	1 293
Auburn township	193	26	33	12	22	19	45	22	14
Tiro village	76	16	11	4	7	15	9	11	3
Bucyrus city	3 145	300	588	333	357	392	547	326	302
Bucyrus township	185	7	20	7	22	19	37	38	35
Chatfield township	187	29	35	22	26	8	34	26	7
Chatfield village	82	16	9	18	16	4	11	8	-
Cranberry township	382	28	103	51	46	19	59	48	28
New Washington village	274	24	77	35	34	19	46	24	15
Dallas township	113	6	17	-	10	11	26	18	25
Galion city	2 912	362	561	276	297	323	565	250	278
Holmes township	329	44	81	11	23	27	46	62	35
Jackson township	1 294	58	226	152	97	104	366	119	172
Crestline village (part)	1 197	52	207	152	93	75	356	119	143
Jefferson township	495	45	99	17	39	67	73	102	53
Crestline village (part)	-	-	-	-	-	-	-	-	-
North Robinson village (part)	18	7	4	-	-	2	3	2	-
Liberty township	357	12	67	17	19	44	74	65	59
Lykens township	116	5	-	33	28	16	7	13	14
Polk township	620	44	162	123	11	28	64	87	101
Sandusky township	106	6	21	-	-	16	21	6	36
Texas township	99	20	7	-	43	-	14	-	15
Tod township	162	7	30	17	27	13	7	44	17
Vernon township	172	10	54	8	8	20	16	16	40
Whetstone township	582	47	129	64	38	56	127	59	62
North Robinson village (part)	42	5	4	7	2	10	10	2	2
Cuyahoga County	319 986	7 173	28 690	35 428	24 199	18 397	39 918	45 880	120 301
Bay Village city	5 554	18	108	324	447	282	536	473	3 366
Beachwood city	2 893	12	6	136	218	231	419	225	1 646
Bedford city	3 754	123	549	441	256	120	670	641	954
Bedford Heights city	2 378	44	292	227	104	80	241	456	934
Bentleyville village	271	-	-	4	3	7	15	6	236
Berea city	4 878	39	336	610	268	200	494	858	2 073
Bratenahl village	372	6	8	28	8	14	28	37	243
Brecksville city	3 986	6	21	207	439	253	410	347	2 303
Broadview Heights city	4 360	27	148	400	411	291	199	467	2 417
Brooklyn city	3 272	125	759	657	241	161	311	397	621
Brooklyn Heights village	551	-	57	99	68	46	40	90	151
Brook Park city	6 617	149	902	1 138	328	346	825	1 022	1 907
Chagrin Falls township	1 246	-	12	57	92	49	133	92	811
Chagrin Falls village	1 213	-	12	57	88	49	133	92	782
Cleveland city	75 285	4 563	10 856	7 592	5 258	5 993	14 855	12 477	13 691
Cleveland Heights city	11 821	46	271	701	615	599	1 334	2 213	6 042
Cuyahoga Heights village	164	9	58	22	9	10	16	12	28
East Cleveland city	3 109	115	217	379	221	287	508	530	852
Euclid city	13 603	371	2 249	1 660	892	632	2 205	2 568	3 026
Fairview Park city	5 468	29	208	689	640	300	465	542	2 595
Garfield Heights city	9 266	236	1 509	1 524	440	475	1 397	1 886	1 799
Gates Mills village	754	-	2	-	44	18	109	47	534
Glenwillow village	85	-	8	15	7	3	5	16	31
Highland Heights city	2 612	-	103	306	231	189	188	162	1 433
Highland Hills village	126	5	-	15	10	11	23	13	49
Hunting Valley village (part)	143	-	-	-	-	-	4	2	137
Independence city	2 489	32	237	493	305	119	158	187	958
Lakewood city	8 781	30	409	815	581	371	909	1 440	4 226
Linndale village	21	5	2	4	5	-	-	2	3
Lyndhurst city	5 302	13	224	687	634	360	497	674	2 213
Maple Heights city	8 411	191	1 317	894	381	302	1 733	1 836	1 757
Mayfield village	1 126	-	29	142	137	108	102	104	504
Mayfield Heights city	4 702	76	583	901	392	244	437	704	1 365
Middleburg Heights city	4 399	27	231	748	589	204	471	408	1 721
Moreland Hills village	1 153	-	7	33	93	21	90	104	805
Newburgh Heights village	509	35	117	78	25	28	107	57	62
North Olmsted city	9 671	48	338	1 105	1 056	610	715	1 226	4 573
North Randall village	123	3	11	22	7	6	2	32	40
North Royalton city	7 422	8	133	665	511	512	638	611	4 344
Oakwood village	876	25	115	77	66	32	119	78	364
Olmsted township	2 203	12	18	125	117	159	173	327	1 272
Olmsted Falls city	2 384	-	60	141	142	103	200	255	1 483
Orange village	1 052	2	18	30	63	39	82	67	751
Parma city	26 216	410	3 677	4 595	1 801	970	2 662	4 517	7 584
Parma Heights city	5 594	49	526	1 214	512	237	552	874	1 630
Pepper Pike city	2 054	2	-	13	49	107	247	157	1 479
Richmond Heights city	2 939	19	118	397	432	152	109	202	1 510
Rocky River city	5 706	41	128	440	697	436	431	436	3 097
Seven Hills city	4 456	24	213	908	763	259	253	398	1 638
Shaker Heights city	6 574	-	67	110	275	298	553	543	4 728
Solon city	6 278	12	101	462	486	292	289	416	4 220
South Euclid city	7 575	23	379	904	537	332	711	1 548	3 141
Strongsville city	13 002	9	349	1 025	900	489	796	1 164	8 270
University Heights city	3 653	23	36	175	306	268	284	444	2 117
Valley View village	681	20	68	81	102	38	40	43	289
Walton Hills village	857	6	70	137	117	59	54	90	324
Warrensville Heights city	2 805	45	201	252	233	150	450	690	784
Westlake city	8 276	58	221	510	621	486	607	655	5 118
Woodmere village	128	2	8	14	14	9	17	12	52
Darke County	12 332	1 225	2 112	1 173	914	1 043	2 372	1 609	1 884
Adams township	762	54	119	65	54	88	145	77	160
Bradford village (part)	212	15	36	12	28	18	54	24	25
Gettysburg village	136	11	14	15	10	15	44	19	8
Allen township	206	21	50	21	11	25	33	13	32
Burkettsville village (part)	12	2	4	1	-	3	-	-	2

Table 27. **Selected Monthly Owner Costs: 2000**—Con.

[Data based on a sample (except Tables 65-68). For information on confidentiality protection, coverage, sampling error, and nonsampling error, see Appendix G. For location of definitions, see "How to Use This Census Report"]

State County County Subdivision Place	Specified owner-occupied housing units	Selected monthly owner costs							
		Less than $200	$200 to $299	$300 to $399	$400 to $499	$500 to $599	$600 to $799	$800 to $999	$1,000 or more
Darke County—Con.									
Allen township—Con.									
New Weston village	29	2	5	-	5	2	8	7	-
Rossburg village	61	13	14	8	2	8	10	-	6
Brown township	489	39	64	49	32	49	127	62	67
Ansonia village	291	15	45	33	26	41	81	34	16
Butler township	335	22	79	31	47	13	43	56	44
Castine village	28	2	-	3	-	-	8	15	-
New Madison village (part)	74	6	23	5	4	10	9	15	2
Franklin township	251	12	35	40	11	11	47	42	53
Greenville township	4 510	487	720	456	334	417	874	628	594
Greenville city	3 337	391	579	336	253	332	667	431	348
Harrison township	479	39	91	35	61	37	99	76	41
Hollansburg village	58	17	9	2	11	8	7	4	-
New Madison village (part)	187	14	49	23	18	17	39	18	9
Jackson township	607	134	112	55	78	31	107	53	37
Union City village	351	89	74	37	44	22	64	13	8
Liberty township	171	16	28	25	12	16	44	19	11
Palestine village	8	5	-	-	3	-	-	-	-
Mississinawa township	84	14	4	3	19	10	11	9	14
Monroe township	392	21	56	32	18	20	77	84	84
Pitsburg village	91	5	20	5	10	-	16	12	23
Neave township	577	44	43	91	31	76	118	65	109
Wayne Lakes village	239	14	23	13	27	32	52	35	43
Patterson township	290	30	86	51	11	5	35	43	29
Osgood village	99	13	33	13	7	5	6	18	4
Yorkshire village	26	5	8	3	2	-	6	2	-
Richland township	181	11	53	9	8	17	41	17	25
Twin township	1 072	86	213	58	65	87	196	138	229
Arcanum village	601	46	140	31	39	40	124	66	115
Gordon village	62	6	8	2	11	9	9	13	4
Ithaca village	26	3	6	2	-	-	8	5	2
Van Buren township	399	27	54	30	13	40	106	69	60
Wabash township	153	17	42	23	18	8	16	11	18
North Star village	63	8	22	6	11	3	4	3	6
Washington township	253	7	35	6	30	29	67	29	50
Wayne township	1 055	130	228	83	61	64	166	114	209
Versailles village	725	105	188	53	32	48	98	87	114
York township	66	14	-	10	-	-	20	4	18
Defiance County	9 501	563	1 646	1 015	485	558	1 667	1 569	1 998
Adams township	239	7	55	24	7	13	30	25	78
Defiance township	3 385	194	552	366	146	256	719	509	643
Defiance city (part)	2 916	155	481	319	120	239	636	423	543
Delaware township	503	39	78	52	27	29	110	74	94
Sherwood village	219	10	49	26	26	20	40	23	25
Farmer township	202	-	42	32	14	-	46	25	43
Hicksville township	1 284	159	321	109	84	71	222	151	167
Hicksville village	966	134	249	71	43	60	197	114	98
Highland township	638	33	105	62	33	44	131	132	98
Mark township	192	6	29	24	23	5	28	21	56
Milford township	191	-	7	11	16	18	27	46	66
Noble township	1 371	63	204	120	80	59	147	277	421
Defiance city (part)	874	43	186	78	74	32	85	144	232
Richland township	773	27	169	140	23	24	75	151	164
Defiance city (part)	251	-	65	51	11	12	29	9	74
Tiffin township	335	25	20	31	20	13	58	63	105
Washington township	388	10	64	44	12	26	74	95	63
Ney village	106	4	5	9	6	11	36	19	16
Delaware County	28 158	266	1 159	1 691	1 113	835	1 641	2 540	18 913
Ashley village	280	14	41	32	12	18	43	59	61
Berkshire township	609	2	30	46	30	11	66	58	366
Galena village	103	2	6	11	6	2	32	17	27
Berlin township	827	10	26	88	16	28	61	94	504
Delaware city (part)	-	-	-	-	-	-	-	-	-
Brown township	318	-	50	23	30	9	23	18	165
Delaware city (part)	-	-	-	-	-	-	-	-	-
Columbus city (part)	575	-	9	9	8	-	28	42	479
Concord township	1 140	5	36	81	88	31	64	89	746
Delaware city (part)	-	-	-	-	-	-	-	-	-
Shawnee Hills village	132	5	7	9	6	8	10	23	64
Delaware township	5 613	140	472	539	248	166	656	931	2 461
Delaware city (part)	5 217	122	428	486	237	142	627	910	2 265
Dublin city (part)	1 387	-	-	19	18	23	39	72	1 216
Genoa township	3 617	9	25	178	216	124	126	148	2 791
Harlem township	824	-	66	63	35	62	18	88	492
Kingston township	366	-	20	27	35	16	19	48	201
Liberty township	4 407	9	36	128	136	75	85	125	3 813
Powell village	1 835	-	-	33	41	16	-	58	1 687
Marlboro township	62	-	20	-	-	6	7	-	29
Orange township	3 159	7	53	101	69	81	89	207	2 552
Oxford township	176	13	19	25	-	8	10	18	83
Porter township	354	-	36	32	38	-	30	29	189
Radnor township	364	9	38	44	16	27	16	66	148
Scioto township	647	3	45	10	4	30	67	114	374
Ostrander village	123	-	14	7	4	4	6	42	46
Sunbury village	725	15	88	80	27	23	86	99	307
Thompson township	131	9	-	-	9	-	11	45	57
Trenton township	492	7	35	46	14	27	45	21	297
Troy township	444	6	6	43	14	9	28	71	267
Delaware city (part)	67	-	-	-	-	-	-	-	67
Westerville city (part)	1 641	8	8	77	50	61	24	98	1 315
Erie County	19 803	781	2 469	2 549	1 405	1 185	2 905	2 751	5 758
Bellevue city (part)	-	-	-	-	-	-	-	-	-
Berlin township	864	3	128	81	21	34	131	134	332
Berlin Heights village	197	3	40	28	4	10	29	36	47
Florence township	730	-	72	78	65	15	119	103	278

Table 27. **Selected Monthly Owner Costs: 2000**—Con.

[Data based on a sample (except Tables 65-68). For information on confidentiality protection, coverage, sampling error, and nonsampling error, see Appendix G. For location of definitions, see "How to Use This Census Report"]

State County County Subdivision Place	Specified owner-occupied housing units	Selected monthly owner costs							
		Less than $200	$200 to $299	$300 to $399	$400 to $499	$500 to $599	$600 to $799	$800 to $999	$1,000 or more
Erie County—Con.									
Groton township	372	11	41	59	11	21	52	40	137
Huron township	2 942	16	269	467	244	138	313	391	1 104
Huron city	2 236	16	185	281	184	111	250	340	869
Kelleys Island village	130	13	37	10	6	4	18	19	23
Margaretta township	1 761	25	181	257	145	154	334	242	423
Bay View village	258	13	49	26	16	16	72	33	33
Castalia village	256	6	27	46	16	19	57	42	43
Milan township	930	9	110	101	48	39	77	113	433
Milan village (part)	274	4	41	33	27	17	31	40	81
Oxford township	244	13	51	26	13	11	30	40	60
Perkins township	3 453	78	346	551	333	169	400	360	1 216
Fairview Lanes CDP	364	14	52	58	16	22	45	45	112
Sandusky South CDP	1 789	50	218	284	167	85	241	208	536
Sandusky city	5 751	550	1 021	547	371	473	1 171	853	765
Vermilion township	2 626	63	213	372	148	127	260	456	987
Vermilion city (part)	1 458	18	114	226	59	74	174	325	468
Fairfield County	30 292	1 531	3 648	1 941	1 413	1 497	3 718	3 762	12 782
Amanda township	558	29	94	41	5	55	123	83	128
Amanda village	175	22	36	21	5	8	36	29	18
Berne township	1 070	86	222	46	28	70	217	128	273
Sugar Grove village	109	11	30	8	-	5	15	14	26
Bloom township	1 779	46	188	143	88	50	159	175	930
Canal Winchester village (part)	-	-	-	-	-	-	-	-	-
Carroll village (part)	-	-	-	-	-	-	-	-	-
Lithopolis village	136	3	17	27	-	12	29	9	39
Clearcreek township	722	34	58	32	26	85	149	98	240
Stoutsville village	161	12	20	10	4	20	31	27	37
Columbus city (part)	1 801	-	26	23	15	31	95	248	1 363
Greenfield township	1 131	42	159	78	45	59	119	140	489
Carroll village (part)	104	5	15	4	2	14	23	14	27
Hocking township	813	31	153	33	53	26	144	130	243
Lancaster city	8 300	814	1 499	617	525	667	1 310	1 120	1 748
Liberty township	1 835	124	259	133	72	59	204	280	704
Baltimore village (part)	690	100	127	43	27	29	114	119	131
Madison township	220	14	42	4	27	26	34	15	58
Pleasant township	1 682	96	233	122	114	55	234	175	653
Pleasantville village (part)	88	13	14	6	4	4	17	25	5
Richland township	361	11	59	21	7	44	66	75	78
Rushville village	60	-	7	-	-	10	14	17	12
West Rushville village	27	2	2	-	-	8	2	5	8
Rush Creek township	795	63	121	37	35	50	185	117	187
Bremen village	350	30	65	25	17	31	69	40	73
Violet township	7 404	55	307	429	277	121	350	737	5 128
Canal Winchester village (part)	92	-	8	-	16	6	-	-	62
Pickerington city (part)	2 523	20	115	78	53	45	178	351	1 683
Reynoldsburg city (part)	-	-	-	-	-	-	-	-	-
Walnut township	1 821	86	228	182	96	99	329	241	560
Baltimore village (part)	-	-	-	-	-	-	-	-	-
Buckeye Lake village (part)	3	-	3	-	-	-	-	-	-
Fairfield Beach CDP	357	38	43	39	33	14	62	42	86
Millersport village	254	13	45	18	13	11	39	45	70
Pleasantville village (part)	92	9	13	6	3	6	21	20	14
Thurston village	114	6	6	11	12	22	19	22	16
Fayette County	5 991	516	893	623	409	448	1 011	884	1 207
Concord township	264	13	25	43	13	11	30	31	98
Green township	44	5	6	-	-	12	6	4	11
Jasper township	129	21	15	24	10	4	35	14	6
Milledgeville village	31	4	4	9	2	2	6	-	4
Octa village (part)	14	4	2	-	4	-	-	2	2
Jefferson township	572	35	90	71	42	37	103	90	104
Jeffersonville village	266	24	50	31	16	33	50	44	18
Octa village (part)	-	-	-	-	-	-	-	-	-
Madison township	234	11	27	24	8	17	11	61	75
Marion township	125	11	27	13	9	2	16	23	24
New Holland village (part)	33	-	9	4	6	2	-	8	4
Paint township	355	61	40	19	25	22	83	47	58
Bloomingburg village (part)	175	24	24	14	23	22	49	10	9
Perry township	186	23	26	15	-	4	17	47	54
Union township	869	71	133	57	84	42	156	146	180
Bloomingburg village (part)	-	-	-	-	-	-	-	-	-
Washington city	2 904	253	455	317	200	282	518	373	506
Wayne township	309	12	49	40	18	15	36	48	91
Franklin County	227 405	4 266	16 146	16 113	11 326	11 243	30 101	35 624	102 586
Bexley city	3 445	6	54	180	154	149	226	344	2 332
Blendon township	2 535	18	115	225	164	90	243	465	1 215
Huber Ridge CDP	1 269	-	48	117	40	25	115	288	636
Minerva Park village	470	-	7	64	88	29	15	29	238
Brown township	558	-	-	25	37	31	29	49	387
Hilliard city (part)	-	-	-	-	-	-	-	-	-
Lake Darby CDP (part)	13	-	-	-	-	-	-	7	6
Clinton township	1 100	65	184	66	80	146	232	209	118
Columbus city (part)	131 609	3 346	11 201	8 998	6 192	6 852	20 815	23 564	50 641
Dublin city (part)	6 702	10	51	97	167	206	209	331	5 631
Franklin township	2 322	114	399	250	122	184	479	393	381
Valleyview village	222	10	34	26	4	7	51	44	46
Grandview Heights city	1 525	-	53	131	86	55	166	159	875
Hamilton township	1 996	95	295	208	102	128	296	424	448
Groveport village (part)	-	-	-	-	-	-	-	-	-
Lockbourne village	72	4	33	4	2	7	10	8	4
Obetz village (part)	802	51	57	85	26	38	90	244	211
Jackson township	8 505	99	542	861	402	368	619	1 158	4 456
Grove City city	6 986	30	389	659	328	279	513	936	3 852
Urbancrest village	135	22	20	14	-	24	27	17	11
Jefferson township	1 563	-	39	120	117	39	130	65	1 053
Reynoldsburg city (part)	240	-	-	17	11	-	11	9	192

Table 27. **Selected Monthly Owner Costs: 2000**—Con.

[Data based on a sample (except Tables 65-68). For information on confidentiality protection, coverage, sampling error, and nonsampling error, see Appendix G. For location of definitions, see "How to Use This Census Report"]

State County County Subdivision Place	Specified owner-occupied housing units	Selected monthly owner costs							
		Less than $200	$200 to $299	$300 to $399	$400 to $499	$500 to $599	$600 to $799	$800 to $999	$1,000 or more
Franklin County—Con.									
Madison township	5 733	50	394	828	255	193	659	1 068	2 286
Blacklick Estates CDP (part)	2 206	18	134	311	78	105	318	624	618
Canal Winchester village (part)	1 255	8	90	98	50	16	137	197	659
Groveport village (part)	1 004	-	101	148	56	20	114	161	404
Obetz village (part)	170	-	-	-	9	-	8	13	140
Pickerington city (part)	7	-	-	-	-	-	-	-	7
Marble Cliff village	140	2	2	4	15	9	16	10	82
Mifflin township	9 655	106	311	626	477	323	791	1 010	6 011
Gahanna city	8 887	29	214	569	433	243	579	930	5 890
Norwich township	7 467	25	239	506	327	222	469	799	4 880
Hilliard city (part)	6 168	25	225	373	213	138	367	666	4 161
Perry township	1 272	-	-	17	87	82	121	77	888
Plain township	1 645	-	33	131	57	74	81	124	1 145
New Albany village	996	-	12	56	23	33	26	64	782
Pleasant township	1 719	32	90	133	123	83	191	219	848
Harrisburg village (part)	103	12	11	7	2	2	28	14	27
Prairie township	4 442	66	424	360	142	157	663	1 089	1 541
Lake Darby CDP (part)	1 054	-	10	-	15	7	158	268	596
Lincoln Village CDP	2 412	53	344	292	83	144	367	643	486
New Rome village	10	-	2	2	-	-	-	3	3
Sharon township	5 324	16	244	337	508	298	397	531	2 993
Riverlea village	205	-	2	9	35	14	29	8	108
Worthington city	4 486	16	163	278	442	279	269	410	2 629
Truro township	6 127	25	443	676	284	200	789	1 198	2 512
Blacklick Estates CDP (part)	309	-	18	30	27	5	47	88	94
Brice village	18	-	5	2	-	-	5	4	2
Reynoldsburg city (part)	5 763	25	420	639	251	184	737	1 101	2 406
Upper Arlington city	10 588	20	155	434	865	774	1 046	848	6 446
Washington township	222	8	8	-	8	18	35	8	137
Hilliard city (part)	8	-	-	-	-	-	8	-	-
Westerville city (part)	7 745	23	347	638	344	309	616	858	4 610
Whitehall city	3 466	140	523	262	211	253	783	624	670
Fulton County	9 641	275	1 343	1 017	533	556	1 408	1 642	2 867
Amboy township	392	5	26	41	41	23	53	68	135
Metamora village	138	5	19	6	8	6	23	34	37
Chesterfield township	220	28	60	35	21	7	-	47	22
Clinton township	2 087	55	294	151	114	132	284	321	736
Wauseon city	1 615	41	272	109	89	113	252	215	524
Dover township	314	10	21	48	15	36	65	26	93
Franklin township	137	15	18	10	-	13	14	30	37
Fulton township	814	45	158	68	24	7	122	127	263
Swanton village (part)	484	25	115	34	11	-	74	96	129
German township	1 417	18	198	170	101	71	223	241	395
Archbold village	1 006	11	134	127	55	60	177	169	273
Gorham township	469	23	96	51	37	35	98	67	62
Fayette village	314	10	75	33	35	31	63	36	31
Pike township	345	7	46	28	14	11	34	103	102
Royalton township	337	17	37	51	28	46	48	63	47
Lyons village	155	17	22	24	20	7	25	24	16
Swan Creek township	2 090	34	254	249	56	86	331	362	718
Delta village (part)	141	-	29	12	-	4	25	17	54
Swanton village (part)	389	16	53	23	5	14	76	99	103
York township	1 019	18	135	115	82	89	136	187	257
Delta village (part)	566	12	82	71	61	33	91	107	109
Gallia County	5 011	526	1 043	556	376	475	831	611	593
Addison township	422	42	77	34	49	44	81	32	63
Cheshire township	262	38	75	12	13	15	60	13	36
Cheshire village	72	12	20	4	7	2	18	7	2
Clay township	324	45	59	45	12	34	65	41	23
Gallipolis township	1 186	130	288	158	93	109	140	165	103
Gallipolis city	848	107	219	127	66	68	88	98	75
Green township	970	60	197	95	70	107	153	121	167
Greenfield township	56	27	13	-	5	-	4	-	7
Guyan township	175	17	45	14	7	22	36	18	16
Crown City village	107	11	26	5	7	14	12	16	16
Harrison township	116	13	31	14	6	7	34	6	5
Huntington township	194	43	30	28	8	33	31	5	16
Vinton village	77	22	13	4	4	10	20	2	2
Morgan township	182	18	9	15	30	21	44	40	5
Ohio township	134	13	29	19	4	16	25	22	6
Perry township	118	14	13	15	7	12	16	26	15
Raccoon township	253	23	57	35	23	19	54	21	21
Centerville village	28	2	8	-	2	2	10	4	-
Rio Grande village	65	4	15	7	7	6	6	8	12
Springfield township	553	31	114	72	42	36	65	90	103
Walnut township	66	12	6	-	7	-	23	11	7
Geauga County	22 660	244	1 281	1 782	1 496	1 131	1 844	2 268	12 614
Auburn township	1 378	5	17	59	62	63	93	87	992
Bainbridge township	3 193	-	66	133	177	180	145	252	2 240
Bainbridge CDP	1 095	-	6	46	64	81	47	95	756
Burton township	960	14	82	104	45	26	109	170	410
Burton village	271	-	43	23	9	7	22	37	130
Chardon village	1 210	2	69	128	149	66	92	161	543
Chardon township	1 289	-	34	92	103	35	93	125	807
Chester township	3 411	28	209	423	299	199	239	304	1 710
Chesterland CDP	807	19	97	121	98	32	64	89	287
Claridon township	691	10	69	66	44	62	76	73	291
Aquilla village	97	-	18	11	4	9	27	12	16
Hambden township	803	8	74	74	8	-	69	24	546
Hunting Valley village (part)	40	-	-	-	3	-	5	3	29
Huntsburg township	521	20	52	25	31	13	73	105	202
Middlefield village	409	10	53	46	21	11	54	69	145
Middlefield township	529	31	94	41	16	37	74	80	156
Montville township	398	6	32	16	6	12	43	70	213
Munson township	1 818	7	56	129	149	88	156	123	1 110

Table 27. **Selected Monthly Owner Costs: 2000**—Con.

[Data based on a sample (except Tables 65-68). For information on confidentiality protection, coverage, sampling error, and nonsampling error, see Appendix G. For location of definitions, see "How to Use This Census Report"]

State County County Subdivision Place	Specified owner-occupied housing units	Selected monthly owner costs							
		Less than $200	$200 to $299	$300 to $399	$400 to $499	$500 to $599	$600 to $799	$800 to $999	$1,000 or more
Geauga County—Con.									
Newbury township	1 558	20	166	122	103	91	209	158	689
Parkman township	504	31	47	46	42	48	58	47	185
Russell township	1 779	-	44	137	123	107	80	182	1 106
South Russell village	1 257	5	5	60	68	47	89	111	872
Thompson township	464	12	45	37	26	17	44	82	201
Troy township	448	35	67	44	21	29	43	42	167
Greene County	35 041	826	3 086	3 492	2 112	1 746	4 328	4 970	14 481
Bath township	7 103	342	1 123	806	352	389	1 061	1 235	1 795
Fairborn city (part)	6 213	275	985	751	277	384	1 005	1 135	1 401
Wright-Patterson AFB CDP (part)	20	13	-	-	-	-	-	-	7
Beavercreek township	12 494	64	427	1 131	864	579	910	1 431	7 088
Beavercreek city	11 469	64	404	1 063	821	490	867	1 344	6 416
Fairborn city (part)	207	-	-	-	-	-	7	13	187
Wright-Patterson AFB CDP (part)	-	-	-	-	-	-	-	-	-
Bellbrook city	2 081	17	59	311	123	49	200	227	1 095
Caesarscreek township	244	-	28	37	11	12	34	18	104
Cedarville township	563	11	79	74	29	33	82	74	181
Cedarville village	332	9	66	56	20	23	53	38	67
Jefferson township	207	14	29	13	-	7	40	55	49
Bowersville village	62	8	13	11	-	5	14	9	2
Kettering city (part)	-	-	-	-	-	-	-	-	-
Miami township	1 159	18	118	142	84	31	116	143	507
Clifton village (part)	34	-	9	5	4	-	10	-	6
Yellow Springs village	908	18	68	122	61	25	83	131	400
New Jasper township	669	-	65	32	69	40	83	139	241
Shawnee Hills CDP (part)	504	-	65	25	39	19	78	110	168
Ross township	127	6	17	-	12	-	23	15	54
Jamestown village (part)	-	-	-	-	-	-	-	-	-
Silvercreek township	925	32	111	115	24	39	126	193	285
Jamestown village (part)	466	20	73	48	13	27	100	103	82
Shawnee Hills CDP (part)	246	-	10	35	6	12	-	68	115
Spring Valley township	603	4	29	51	52	56	81	84	246
Spring Valley village	150	4	16	18	7	18	27	26	34
Sugarcreek township	1 603	-	-	82	63	62	60	76	1 260
Xenia city	5 862	292	807	495	326	394	1 371	1 095	1 082
Xenia township	1 401	26	194	203	103	55	141	185	494
Wilberforce CDP	88	-	-	9	-	13	12	15	39
Guernsey County	7 883	1 061	1 497	719	750	788	1 399	884	785
Adams township	406	40	62	30	22	47	74	92	39
Cambridge township	3 290	429	703	339	294	325	573	312	315
Cambridge city	2 372	354	507	234	239	255	388	189	206
Center township	399	73	66	35	23	31	67	39	65
Lore City village (part)	31	6	5	5	8	3	2	-	2
Jackson township	1 102	166	163	82	116	115	260	140	60
Byesville village	611	111	84	45	68	50	142	87	24
Jefferson township	13	8	-	-	-	-	-	-	5
Knox township	70	6	12	-	-	7	22	15	8
Liberty township	213	12	37	10	10	22	27	47	48
Kimbolton village	28	4	10	2	2	2	4	-	4
Londonderry township	95	11	28	-	6	10	29	11	-
Madison township	98	27	23	18	-	-	15	11	4
Millwood township	238	52	68	11	38	14	37	8	10
Quaker City village	144	26	47	5	20	12	22	6	6
Salesville village	44	17	4	5	7	-	7	-	4
Monroe township	104	-	26	13	14	16	13	12	10
Oxford township	58	8	18	3	2	8	7	7	5
Fairview village (part)	21	6	1	3	2	6	-	2	1
Richland township	406	36	68	48	46	44	53	55	56
Lore City village (part)	32	9	8	4	4	3	4	-	-
Senecaville village	104	20	25	12	13	14	13	3	4
Spencer township	144	28	20	25	31	12	18	10	-
Cumberland village	93	22	18	11	17	12	11	2	-
Valley township	538	91	115	46	60	97	57	58	14
Pleasant City village	112	26	23	11	16	17	9	6	4
Washington township	45	21	-	8	8	-	8	-	-
Westland township	363	14	42	31	50	11	79	35	101
Wheeling township	79	9	7	15	-	-	13	7	28
Wills township	222	30	39	5	30	29	47	25	17
Lore City village (part)	35	4	6	3	9	2	5	4	2
Old Washington village	63	24	11	2	2	7	11	6	-
Hamilton County	184 843	3 281	15 651	16 772	10 922	9 748	24 535	28 881	75 053
Amberley village	1 270	-	9	105	65	143	201	114	633
Anderson township	13 083	93	525	1 088	663	498	909	1 355	7 952
Cherry Grove CDP	1 419	-	59	193	58	40	103	160	806
Dry Run CDP	1 940	11	21	85	95	47	140	140	1 401
Forestville CDP	2 940	15	91	216	195	112	219	307	1 785
Fruit Hill CDP	1 261	22	66	147	50	64	117	187	608
Sherwood CDP	1 218	-	70	127	55	59	96	177	634
Turpin Hills CDP	1 465	-	45	43	111	76	25	116	1 049
Arlington Heights village	185	4	12	21	6	18	31	59	34
Blue Ash city	3 539	27	229	284	223	196	309	406	1 865
Cheviot city	2 148	75	307	243	106	81	369	520	447
Cincinnati city	48 375	1 234	4 339	4 604	3 296	3 016	7 658	8 036	16 192
Colerain township	16 286	241	1 567	1 473	777	821	2 565	2 918	5 924
Groesbeck CDP	1 945	31	265	233	153	139	235	375	514
Mount Healthy Heights CDP	789	26	70	44	38	53	197	180	181
Northbrook CDP	2 997	92	324	238	161	189	802	518	673
Northgate CDP	2 319	6	180	266	45	69	367	532	854
Pleasant Run CDP	1 598	23	96	155	43	75	253	348	605
White Oak CDP	3 407	35	429	303	178	143	406	615	1 298
Columbia township	1 760	39	174	159	87	108	318	289	586
Fairfax village	576	11	87	45	36	23	116	100	158
Crosby township	596	31	49	24	79	33	102	88	190
Deer Park city	1 820	55	252	239	98	87	355	406	328
Delhi township	8 313	73	742	831	389	474	922	1 268	3 614

Table 27. **Selected Monthly Owner Costs: 2000**—Con.

[Data based on a sample (except Tables 65-68). For information on confidentiality protection, coverage, sampling error, and nonsampling error, see Appendix G. For location of definitions, see "How to Use This Census Report"]

State County County Subdivision Place	Specified owner-occupied housing units	Selected monthly owner costs							
		Less than $200	$200 to $299	$300 to $399	$400 to $499	$500 to $599	$600 to $799	$800 to $999	$1,000 or more
Hamilton County—Con.									
Elmwood Place village	442	17	72	44	24	50	136	59	40
Evendale village	963	-	60	94	25	19	52	67	646
Fairfield city (part)	-	-	-	-	-	-	-	-	-
Forest Park city	4 394	26	234	288	183	151	670	944	1 898
Glendale village	677	-	12	37	71	33	19	43	462
Golf Manor village	802	14	112	50	42	36	172	195	181
Green township	16 402	223	1 418	1 882	992	658	1 658	2 703	6 868
Bridgetown North CDP	3 775	86	501	638	171	148	446	714	1 071
Covedale CDP (part)	2 062	39	187	230	152	89	232	377	756
Dent CDP (part)	1 787	41	106	147	66	87	201	264	875
Mack North CDP	1 069	6	60	99	63	38	103	184	516
Mack South CDP	1 827	-	41	196	194	59	124	126	1 087
Monfort Heights East CDP	1 012	-	91	103	44	41	119	263	351
Monfort Heights South CDP	1 474	6	151	147	80	69	180	283	558
White Oak East CDP	984	8	144	103	67	29	56	221	356
White Oak West CDP	865	21	32	88	32	50	76	78	488
Greenhills village	1 050	6	81	89	120	65	103	234	352
Harrison township	2 775	42	283	249	169	110	348	463	1 111
Harrison city	1 850	42	233	160	83	94	257	386	595
Lincoln Heights village	530	33	98	83	80	44	78	53	61
Lockland village	698	47	104	74	63	44	115	134	117
Loveland city (part)	2 550	24	113	145	89	85	291	390	1 413
Madeira city	2 954	24	218	278	296	207	293	312	1 326
Mariemont village	821	-	6	53	37	51	52	84	538
Miami township	3 585	103	240	242	181	136	413	444	1 826
Addyston village	187	14	28	25	20	17	39	26	18
Cleves village (part)	704	21	36	24	43	30	116	109	325
Dent CDP (part)	-	-	-	-	-	-	-	-	-
Grandview CDP	291	36	17	46	18	-	52	34	88
North Bend village	159	5	19	6	6	13	19	11	80
Milford city (part)	8	-	-	-	-	-	-	-	8
Montgomery city	3 164	7	24	183	312	185	149	236	2 068
Mount Healthy city	1 395	33	184	137	83	65	291	289	313
Newtown village	600	25	49	44	43	35	64	53	287
North College Hill city	2 697	98	492	166	99	146	611	594	491
Norwood city	3 919	127	500	422	162	278	796	688	946
Reading city	2 732	75	472	409	110	124	364	545	633
St. Bernard city	998	37	188	116	70	82	139	165	201
Sharonville city (part)	2 969	74	435	357	163	110	320	467	1 043
Silverton city	1 310	26	100	89	64	64	240	286	441
Springdale city	2 471	52	340	205	81	96	329	431	937
Springfield township	10 900	96	769	1 071	751	580	1 601	1 947	4 085
Covedale CDP (part)	-	-	-	-	-	-	-	-	-
Finneytown CDP	3 980	35	306	461	316	190	478	687	1 507
Pleasant Run Farm CDP	1 265	-	17	145	42	23	142	311	585
Sycamore township	5 543	75	506	509	366	271	632	810	2 374
Dillonvale CDP	1 327	18	219	212	76	38	178	219	367
Kenwood CDP	1 888	6	111	204	205	81	105	191	985
Symmes township	3 613	28	63	115	108	115	196	257	2 731
Loveland Park CDP (part)	101	-	-	-	8	17	-	34	42
Terrace Park village	691	-	6	8	33	34	78	30	502
The Village of Indian Hill city	1 850	-	11	16	30	85	116	117	1 475
Whitewater township	676	43	126	48	43	39	95	95	187
Cleves village (part)	-	-	-	-	-	-	-	-	-
Woodlawn village	707	54	96	79	28	73	73	114	190
Wyoming city	2 582	-	34	119	215	202	302	173	1 537
Hancock County	16 614	958	2 486	1 381	856	1 133	2 722	2 591	4 487
Allen township	518	21	58	31	17	13	52	95	231
Van Buren village	108	10	17	3	7	5	18	19	29
Amanda township	235	14	44	16	18	33	43	28	39
Vanlue village	106	11	23	8	14	17	15	10	8
Biglick township	198	8	41	20	8	9	17	17	78
Blanchard township	283	6	36	22	26	28	34	46	85
Benton Ridge village	98	6	18	9	9	7	22	15	12
Cass township	240	13	36	35	6	5	26	54	65
Delaware township	268	18	44	37	20	22	63	21	43
Mount Blanchard village	123	6	26	2	13	9	40	8	19
Eagle township	242	12	19	28	9	12	41	49	72
Arlington village (part)	-	-	-	-	-	-	-	-	-
Findlay city	9 202	590	1 351	758	489	624	1 556	1 461	2 373
Jackson township	267	14	41	19	15	23	45	63	47
Arlington village (part)	-	-	-	-	-	-	-	-	-
Liberty township	1 279	24	125	81	54	18	84	243	650
Madison township	484	30	108	36	20	30	87	91	82
Arlington village (part)	376	30	76	31	20	26	60	62	71
Marion township	578	14	67	47	11	18	89	91	241
Orange township	250	21	57	13	12	29	63	23	32
Bluffton village (part)	27	4	6	-	-	-	10	3	4
Pleasant township	559	21	69	48	28	51	119	80	143
McComb village	410	21	52	48	15	42	78	68	86
Portage township	162	17	28	14	-	20	33	26	24
Union township	409	27	55	31	22	37	81	81	75
Mount Cory village	67	9	23	5	3	4	15	4	4
Rawson village	110	4	21	2	11	16	33	17	6
Van Buren township	225	28	41	15	12	21	25	26	57
Jenera village	72	13	15	8	4	10	9	9	4
Washington township	1 215	80	266	130	89	140	264	96	150
Arcadia village	155	13	32	8	19	12	37	12	22
Fostoria city (part)	808	47	178	100	59	102	182	66	74
Hardin County	6 576	790	1 248	449	518	616	1 168	917	870
Blanchard township	401	30	70	32	48	50	74	68	29
Dunkirk village	270	17	60	21	39	44	55	24	10
Buck township	526	80	100	28	62	32	126	33	65
Kenton city (part)	348	61	67	18	56	28	79	19	20
Cessna township	100	-	9	-	2	-	22	39	28
Dudley township	188	10	41	9	13	17	35	33	30

Table 27. **Selected Monthly Owner Costs: 2000**—Con.

[Data based on a sample (except Tables 65-68). For information on confidentiality protection, coverage, sampling error, and nonsampling error, see Appendix G. For location of definitions, see "How to Use This Census Report"]

State County County Subdivision Place	Specified owner-occupied housing units	Selected monthly owner costs							
		Less than $200	$200 to $299	$300 to $399	$400 to $499	$500 to $599	$600 to $799	$800 to $999	$1,000 or more
Hardin County—Con.									
Goshen township	119	6	12	-	8	12	31	19	31
Hale township	364	24	61	30	40	27	83	55	44
Mount Victory village	164	14	43	19	16	18	24	17	13
Ridgeway village (part)	71	8	9	3	13	3	25	6	4
Jackson township	553	56	118	44	28	64	105	77	61
Forest village	394	31	88	30	22	39	80	69	35
Patterson village	43	10	10	7	6	3	3	2	2
Liberty township	1 010	137	153	38	43	123	166	151	199
Ada village	620	110	93	24	33	76	105	69	110
Lynn township	105	16	17	12	7	5	11	26	11
McDonald township	138	6	17	-	12	8	37	35	23
Marion township	540	84	98	42	53	47	87	81	48
Alger village	221	52	40	25	24	28	29	11	12
McGuffey village	107	11	28	15	22	16	7	2	6
Pleasant township	2 123	293	480	168	150	212	319	242	259
Kenton city (part)	1 705	247	392	135	126	200	263	199	143
Roundhead township	167	12	25	7	32	4	47	27	13
Taylor Creek township	85	8	11	5	-	4	19	25	13
Washington township	157	28	36	34	20	11	6	6	16
Harrison County	3 312	610	754	318	330	356	481	285	178
Archer township	40	10	6	7	6	11	-	-	-
Athens township	131	21	34	15	32	16	11	2	-
New Athens village	96	17	25	13	25	12	2	2	-
Cadiz township	809	88	219	110	61	88	128	73	42
Cadiz village	779	82	195	110	61	88	128	73	42
Franklin township	149	24	43	9	6	10	14	20	23
Deersville village	28	3	9	-	6	6	2	2	-
Freeport township	136	45	28	16	14	11	11	11	-
Freeport village	86	31	18	16	5	9	5	2	-
German township	135	40	35	-	19	6	29	6	-
Green township	436	67	73	41	57	38	76	36	48
Hopedale village	251	35	52	25	31	15	44	29	20
Monroe township	224	23	32	14	24	49	27	43	12
Bowerston village	92	13	14	14	19	21	7	3	1
Moorefield township	74	23	18	-	17	-	5	5	6
North township	368	97	77	18	27	56	66	19	8
Scio village	211	54	44	13	14	26	42	10	8
Nottingham township	40	13	-	7	-	6	8	6	-
Rumley township	330	60	95	29	31	27	36	24	28
Jewett village	193	19	61	20	24	24	21	11	13
Short Creek township	288	48	67	38	32	33	47	12	11
Adena village (part)	45	4	18	8	-	5	8	-	2
Harrisville village	83	23	15	10	5	10	16	4	-
Stock township	55	12	5	9	-	-	7	22	-
Washington township	97	39	22	5	4	5	16	6	-
Henry County	7 036	305	1 368	759	497	524	1 227	973	1 383
Bartlow township	646	65	178	59	56	62	92	52	82
Deshler village	484	36	140	47	45	47	77	35	57
Damascus township	430	-	87	59	40	22	68	87	67
McClure village	203	-	36	29	21	10	42	40	25
Flatrock township	334	11	44	34	30	31	58	43	83
Florida village	75	-	15	13	4	5	20	13	5
Holgate village (part)	2	-	-	-	2	-	-	-	-
Freedom township	226	13	26	19	25	7	26	25	85
Harrison township	326	11	72	29	19	15	75	80	25
Napoleon city (part)	52	11	12	6	5	-	11	-	7
Liberty township	570	17	70	39	40	47	99	103	155
Liberty Center village (part)	253	11	41	18	15	20	47	39	62
Napoleon city (part)	4	-	-	-	4	-	-	-	-
Marion township	338	26	59	31	26	22	69	57	48
Hamler village	172	11	44	11	12	11	44	23	16
Monroe township	285	3	70	38	25	19	70	21	39
Malinta village	82	3	20	8	15	11	17	4	4
Napoleon township	2 476	76	468	293	141	151	460	332	555
Napoleon city (part)	2 065	64	425	246	108	138	400	237	447
Pleasant township	603	38	141	80	58	70	97	62	57
Holgate village (part)	315	25	85	21	37	33	47	40	27
New Bavaria village	28	-	6	3	5	8	3	2	1
Richfield township	141	6	19	18	-	28	11	21	38
Ridgeville township	247	13	40	22	17	27	39	36	53
Washington township	414	26	94	38	20	23	63	54	96
Liberty Center village (part)	32	-	6	5	-	-	2	13	6
Highland County	7 375	855	1 262	589	564	624	1 497	1 000	984
Brushcreek township	172	31	21	4	27	30	43	12	4
Sinking Spring village	33	4	9	4	2	-	8	2	4
Clay township	218	25	25	31	8	21	50	39	19
Concord township	119	-	16	-	8	-	50	26	19
Dodson township	498	21	88	53	29	34	115	58	100
Lynchburg village (part)	324	8	45	51	21	26	59	58	56
Fairfield township	637	54	94	33	44	48	126	138	100
Highland village	75	7	12	2	11	7	18	9	9
Leesburg village	271	18	30	25	29	18	70	44	37
Hamer township	122	16	15	6	6	-	38	14	27
Jackson township	93	10	8	14	7	-	13	33	8
Liberty township	1 958	252	392	151	127	111	296	250	379
Hillsboro city	1 234	222	217	94	89	81	179	160	192
Madison township	1 515	203	263	201	155	155	313	116	109
Greenfield city	1 159	188	202	141	121	138	233	68	68
Marshall township	161	41	22	6	16	8	46	8	14
New Market township	335	50	34	14	35	26	67	78	31
Paint township	637	68	112	45	48	103	150	62	49
Penn township	172	22	29	12	11	-	25	30	43
Salem township	123	-	33	6	8	15	20	26	15
Union township	282	2	41	-	19	36	97	60	27
Washington township	83	30	10	10	-	17	8	8	-

Table 27. **Selected Monthly Owner Costs: 2000**—Con.

[Data based on a sample (except Tables 65-68). For information on confidentiality protection, coverage, sampling error, and nonsampling error, see Appendix G. For location of definitions, see "How to Use This Census Report"]

State County County Subdivision Place	Specified owner-occupied housing units	Selected monthly owner costs							
		Less than $200	$200 to $299	$300 to $399	$400 to $499	$500 to $599	$600 to $799	$800 to $999	$1,000 or more
Highland County—Con.									
Whiteoak township	250	30	59	3	16	20	40	42	40
Mowrystown village	100	13	27	-	7	10	23	15	5
Sardinia village (part)	-	-	-	-	-	-	-	-	-
Hocking County	5 167	674	937	378	251	346	1 057	736	788
Benton township	142	14	41	14	5	-	35	21	12
Falls township	2 579	412	458	153	149	167	525	335	380
Logan city (part)	1 580	285	265	112	90	130	307	205	186
Good Hope township	318	11	52	50	19	6	99	35	46
Green township	432	26	108	40	12	46	91	50	59
Logan city (part)	49	-	14	6	5	-	-	12	12
Laurel township	183	22	13	12	6	25	28	39	38
Marion township	438	32	57	24	12	11	89	84	129
Perry township	370	66	52	8	4	30	93	60	57
Laurelville village	106	24	23	8	4	6	16	15	10
Salt Creek township	135	15	29	34	-	9	2	42	4
Starr township	214	32	54	17	26	6	30	38	11
Ward township	269	44	58	19	18	34	52	25	19
Buchtel village (part)	2	-	-	2	-	-	-	-	-
Murray City village	103	27	28	11	8	12	11	2	4
Washington township	87	-	15	7	-	12	13	7	33
Holmes County	4 998	632	1 097	462	266	284	858	586	813
Berlin township	435	55	118	64	29	11	56	28	74
Clark township	341	99	52	21	10	21	33	37	68
Baltic village (part)	11	3	-	3	2	-	1	2	-
Hardy township	799	33	151	66	64	55	185	142	103
Millersburg village	481	33	99	26	40	40	94	95	54
Killbuck township	367	38	79	35	32	37	61	52	33
Killbuck village	188	20	42	14	32	13	31	27	9
Knox township	173	16	44	4	17	24	13	25	30
Nashville village (part)	10	2	6	-	2	-	-	-	-
Mechanic township	366	28	50	24	5	13	68	68	110
Monroe township	209	27	38	23	5	12	32	18	54
Paint township	401	90	95	46	6	13	83	35	33
Prairie township	363	29	99	13	21	14	98	34	55
Holmesville village	102	7	14	6	11	14	21	19	10
Richland township	134	24	35	13	8	6	20	8	20
Glenmont village	59	7	21	8	3	2	14	2	2
Ripley township	293	62	46	12	10	24	66	38	35
Salt Creek township	420	44	124	81	15	32	35	32	57
Walnut Creek township	428	40	108	52	9	8	65	45	101
Washington township	269	47	58	8	35	14	43	24	40
Loudonville village (part)	32	-	16	-	6	-	-	10	-
Nashville village (part)	45	8	17	2	11	5	2	-	-
Huron County	12 613	805	1 938	1 401	664	767	2 276	2 061	2 701
Bellevue city (part)	948	59	214	95	39	70	197	150	124
Bronson township	462	12	33	54	40	12	102	70	139
Clarksfield township	327	-	63	15	-	-	88	48	113
Fairfield township	241	11	21	42	24	11	65	46	21
North Fairfield village	123	11	14	10	9	11	29	23	16
Fitchville township	199	6	21	23	12	22	48	48	19
Greenfield township	362	27	26	47	7	15	36	100	104
Greenwich village	347	65	80	31	41	19	57	34	20
Greenwich township	120	8	9	3	-	8	25	28	39
Hartland township	179	-	32	13	6	5	40	48	35
Lyme township	268	10	42	32	16	24	33	55	56
New Haven township	596	56	141	53	25	46	115	86	74
Plymouth village (part)	193	12	35	18	16	18	46	30	18
New London township	670	47	136	65	53	36	133	122	78
New London village	567	47	98	49	45	36	130	105	57
Norwalk city	3 522	286	538	403	187	215	570	528	795
Norwalk township	774	27	76	73	64	52	119	111	252
Milan village (part)	145	4	31	7	17	12	14	10	50
Norwich township	265	17	41	32	11	30	31	52	51
Peru township	201	-	12	40	5	5	33	50	56
Richmond township	246	18	64	25	18	-	75	12	34
Ridgefield township	537	14	75	44	29	46	90	101	138
Monroeville village	315	13	40	34	17	26	50	64	71
Ripley township	154	7	12	20	6	6	34	19	50
Sherman township	104	-	10	19	-	-	13	12	50
Townsend township	329	22	52	26	14	19	29	77	90
Wakeman township	493	2	47	60	15	27	104	87	151
Wakeman village	265	2	30	38	15	4	53	42	81
Willard city	1 269	111	193	186	52	99	239	177	212
Jackson County	5 892	653	1 113	518	494	605	1 130	613	766
Bloomfield township	107	9	-	-	15	8	28	37	10
Coal township	358	74	41	45	31	25	80	51	11
Coalton village	94	23	16	10	10	7	17	11	-
Franklin township	321	8	51	5	18	24	79	30	106
Hamilton township	84	-	16	-	-	-	36	8	24
Jackson city	1 461	118	363	139	136	125	260	137	183
Jackson township	115	7	54	9	-	11	13	7	14
Jefferson township	556	97	91	44	59	69	99	63	34
Oak Hill village (part)	201	30	51	11	18	19	36	23	13
Liberty township	242	-	44	20	19	7	49	47	56
Lick township	546	45	57	71	40	55	112	62	104
Madison township	358	57	77	41	48	31	42	34	28
Oak Hill village (part)	126	15	35	11	11	14	28	3	9
Milton township	166	15	27	16	12	34	32	7	23
Scioto township	200	7	41	8	8	31	29	42	34
Washington township	113	12	17	10	11	13	39	-	11
Wellston city	1 265	204	234	110	97	172	232	88	128

Table 27. **Selected Monthly Owner Costs: 2000**—Con.

[Data based on a sample (except Tables 65-68). For information on confidentiality protection, coverage, sampling error, and nonsampling error, see Appendix G. For location of definitions, see "How to Use This Census Report"]

State County County Subdivision Place	Specified owner-occupied housing units	Selected monthly owner costs							
		Less than $200	$200 to $299	$300 to $399	$400 to $499	$500 to $599	$600 to $799	$800 to $999	$1,000 or more
Jefferson County	18 967	2 983	4 745	2 193	1 569	1 497	2 805	1 629	1 546
Brush Creek township	55	18	1	-	-	6	-	6	24
Cross Creek township	2 408	188	593	369	176	168	361	294	259
New Alexandria village (part)	58	13	16	4	8	2	9	4	2
Wintersville village (part)	839	29	232	123	68	75	146	105	61
Island Creek township	3 021	367	692	339	221	294	580	226	302
Toronto city (part)	1 042	140	247	106	91	139	175	54	90
Wintersville village (part)	331	21	92	26	17	30	105	24	16
Knox township	1 150	229	253	100	146	90	119	113	100
Empire village	40	7	8	4	-	7	7	-	7
Stratton village (part)	54	19	14	12	2	2	5	-	-
Toronto city (part)	494	142	123	41	56	42	43	29	18
Mount Pleasant township	803	119	217	91	95	83	89	72	37
Dillonvale village (part)	197	31	63	18	24	26	20	9	6
Mount Pleasant village	170	16	60	15	15	16	27	15	6
Ross township	36	8	7	7	-	-	14	-	-
Salem township	817	122	207	105	90	40	91	96	66
Richmond village	153	32	40	15	6	9	23	22	6
Saline township	342	84	71	48	25	34	33	24	23
Irondale village	94	30	17	9	14	7	5	6	6
Stratton village (part)	4	2	2	-	-	-	-	-	-
Smithfield township	1 030	289	302	106	89	53	135	28	28
Adena village (part)	224	47	77	27	27	14	22	7	3
Dillonvale village (part)	71	24	13	5	7	3	15	4	-
Smithfield village	204	28	70	16	15	14	40	13	8
Springfield township	661	168	175	66	84	47	74	23	24
Amsterdam village	131	30	43	12	18	8	18	2	-
Bergholz village	223	69	46	13	36	30	9	9	11
Steubenville city	4 632	591	1 112	643	361	378	672	467	408
Steubenville township	1 376	233	474	105	79	70	201	127	87
Mingo Junction village	1 070	146	417	72	58	50	154	100	73
Warren township	1 267	314	353	88	109	86	175	67	75
Rayland village	137	31	45	15	19	4	23	-	-
Tiltonsville village	381	88	119	38	29	31	43	24	9
Yorkville village (part)	183	43	46	13	15	25	18	11	12
Wayne township	615	51	92	66	41	78	154	51	82
Bloomingdale village	65	9	8	2	7	10	17	6	6
Wells township	754	202	196	60	53	70	107	35	31
New Alexandria village (part)	2	2	-	-	-	-	-	-	-
Knox County	11 390	858	2 039	1 031	549	839	1 961	1 675	2 438
Berlin township	425	34	96	58	-	43	36	41	117
Brown township	222	21	14	26	14	-	47	45	55
Butler township	65	12	5	-	6	20	-	19	3
Clay township	187	45	9	20	11	19	31	18	34
Martinsburg village	36	13	9	-	2	4	3	1	4
Clinton township	770	63	225	72	15	50	73	103	169
College township	250	10	26	29	19	12	40	22	92
Gambier village	158	10	15	23	12	10	19	9	60
Fredericktown village	605	70	156	59	39	33	88	88	72
Harrison township	118	-	19	13	7	-	13	28	38
Hilliar township	684	41	68	49	12	36	143	97	238
Centerburg village	304	25	54	25	7	16	51	59	67
Howard township	1 397	45	185	111	71	88	381	199	317
Jackson township	104	6	13	12	-	19	6	7	41
Jefferson township	71	8	6	18	2	26	6	5	-
Liberty township	236	20	17	26	6	-	50	36	81
Middlebury township	187	16	32	16	13	31	15	22	42
Milford township	242	20	25	5	-	-	35	44	113
Miller township	193	9	15	15	12	22	14	60	46
Monroe township	480	32	71	58	12	26	65	109	107
Morgan township	190	11	12	-	7	-	21	57	82
Utica village (part)	-	-	-	-	-	-	-	-	-
Morris township	542	18	143	86	25	12	100	38	120
Mount Vernon city	3 276	295	703	275	198	300	605	488	412
Pike township	130	10	25	-	-	-	35	43	17
Pleasant township	357	15	49	30	27	38	22	40	136
Union township	458	49	81	43	34	64	103	34	50
Danville village	217	19	51	17	12	33	42	17	26
Gann village	32	9	4	6	9	2	-	2	-
Wayne township	201	8	44	10	19	-	32	32	56
Lake County	63 314	884	5 993	7 263	3 925	2 717	6 897	9 661	25 974
Concord township	4 795	-	222	423	395	175	260	479	2 841
Eastlake city	6 077	133	678	664	356	283	870	1 098	1 995
Kirtland city	1 911	7	98	223	140	112	153	135	1 043
Kirtland Hills village	164	-	-	4	11	6	17	14	112
Lakeline village	51	1	3	7	5	2	8	1	24
Leroy township	789	20	16	93	59	29	81	78	413
Madison township	4 382	48	326	399	200	220	565	793	1 831
Madison village	785	-	44	94	23	28	108	156	332
North Madison CDP	2 321	32	168	198	135	116	343	407	922
North Perry village (part)	2	-	-	-	-	-	-	-	2
Mentor city	15 115	85	901	1 513	949	628	1 484	2 208	7 347
Mentor-on-the-Lake city	2 199	36	125	184	136	100	227	463	928
Painesville city	3 187	126	426	242	71	178	719	644	781
Painesville township	5 175	110	544	533	384	171	575	837	2 021
Fairport Harbor village	755	14	105	104	54	21	130	92	235
Grand River village	81	12	21	4	5	-	2	23	14
Perry township	2 230	53	247	187	85	89	130	345	1 094
North Perry village (part)	228	17	33	26	16	12	25	31	68
Perry village	342	9	34	24	19	12	14	70	160
Timberlake village	286	2	26	42	30	10	34	30	112
Waite Hill village	99	-	-	13	2	2	8	11	63
Wickliffe city	4 448	70	915	878	313	170	452	561	1 089
Willoughby city	5 379	110	613	573	263	252	621	960	1 987
Willoughby Hills city	2 095	14	75	339	233	151	154	159	970
Willowick city	4 932	69	778	946	293	139	539	845	1 323

Table 27. **Selected Monthly Owner Costs: 2000**—Con.

[Data based on a sample (except Tables 65-68). For information on confidentiality protection, coverage, sampling error, and nonsampling error, see Appendix G. For location of definitions, see "How to Use This Census Report"]

State County County Subdivision Place	Specified owner-occupied housing units	Selected monthly owner costs							
		Less than $200	$200 to $299	$300 to $399	$400 to $499	$500 to $599	$600 to $799	$800 to $999	$1,000 or more
Lawrence County	13 341	1 888	3 180	1 434	1 034	1 175	2 297	1 101	1 232
Aid township	133	17	28	16	14	17	34	7	-
Decatur township	78	13	18	6	5	15	15	6	-
Elizabeth township	382	47	111	59	61	38	59	7	-
Fayette township	2 077	201	490	171	224	225	449	235	82
Burlington CDP	574	49	166	39	61	61	106	62	30
South Point village (part)	647	86	189	60	48	56	111	79	18
Hamilton township	414	102	80	50	32	36	62	20	32
Hanging Rock village	61	13	20	4	8	2	2	3	9
Ironton city (part)	217	69	35	19	11	22	44	10	7
Lawrence township	445	42	100	75	40	24	120	18	26
Mason township	115	14	23	-	6	14	36	7	15
Perry township	1 286	121	302	105	123	150	245	142	98
Coal Grove village (part)	7	-	6	-	-	-	-	1	-
South Point village (part)	325	26	107	23	8	19	67	61	14
Rome township	2 116	214	390	296	121	140	299	191	465
Athalia village	80	28	22	4	6	8	8	4	-
Symmes township	34	-	6	16	12	-	-	-	-
Union township	2 067	319	444	163	135	131	417	212	246
Chesapeake village	193	29	57	29	19	9	26	11	13
Proctorville village	123	31	34	8	6	9	22	7	6
Upper township	3 842	729	1 104	434	249	365	478	228	255
Coal Grove village (part)	501	74	138	67	36	55	86	28	17
Ironton city (part)	2 727	519	722	322	194	227	364	168	211
Washington township	48	26	10	-	5	7	-	-	-
Windsor township	304	43	74	43	7	13	83	28	13
Licking County	33 587	1 987	4 235	2 493	1 502	1 819	4 701	5 262	11 588
Bennington township	250	6	6	-	14	8	31	54	131
Bowling Green township	338	16	64	20	-	9	18	65	146
Burlington township	251	-	31	14	14	34	29	55	74
Eden township	188	8	8	11	-	7	16	53	85
Etna township	1 440	13	146	129	53	57	177	265	600
Fallsbury township	94	8	-	-	10	16	34	10	16
Franklin township	384	17	35	32	-	8	58	71	163
Granville township	1 994	17	97	183	145	94	204	216	1 038
Granville village	922	17	39	109	89	27	105	62	474
Granville South CDP	327	-	33	23	-	12	35	63	161
Hanover township	593	28	83	60	6	14	94	126	182
Hanover village (part)	222	13	28	19	6	9	39	41	67
Harrison township	1 790	10	97	145	99	47	103	190	1 099
Beechwood Trails CDP	694	-	24	30	45	18	25	37	515
Kirkersville village	116	4	9	6	11	9	20	30	27
Hartford township	249	20	24	15	-	15	44	49	82
Hartford village	100	9	22	7	-	15	25	10	12
Heath city	2 024	72	398	111	97	82	312	391	561
Hopewell township	175	18	15	28	14	10	31	44	15
Gratiot village (part)	23	-	5	2	-	10	6	-	-
Jersey township	709	8	33	33	27	18	97	181	312
Liberty township	398	14	41	12	11	11	39	69	201
Licking township	1 140	87	171	105	82	66	139	169	321
Harbor Hills CDP	464	30	70	35	46	28	84	25	146
McKean township	263	22	30	-	7	-	14	66	124
Madison township	754	54	95	40	32	45	94	173	221
Hanover village (part)	-	-	-	-	-	-	-	-	-
Mary Ann township	283	25	40	28	12	11	55	62	50
Monroe township	1 356	85	139	139	64	46	169	191	523
Johnstown village	827	78	94	70	46	33	108	97	301
Newark city	10 500	999	1 752	765	543	864	1 995	1 583	1 999
Newark township	650	63	155	45	15	43	99	122	108
Newton township	837	122	146	72	25	63	169	63	177
St. Louisville village	88	15	22	6	2	9	16	8	10
Pataskala city	2 522	42	214	166	110	68	282	397	1 243
Perry township	242	11	42	41	10	10	18	16	94
Reynoldsburg city (part)	1 592	8	36	102	-	10	35	152	1 249
St. Albans township	432	14	39	46	10	-	52	54	217
Alexandria village	4	-	4	-	-	-	-	-	-
Union township	1 541	128	208	103	81	112	153	279	477
Buckeye Lake village (part)	420	48	75	41	35	51	52	58	60
Hebron village	446	45	69	30	25	31	77	70	99
Washington township	598	72	90	48	21	51	140	96	80
Utica village (part)	459	68	72	35	21	42	98	77	46
Logan County	10 113	533	1 441	1 081	614	827	1 870	1 576	2 171
Bloomfield township	54	10	4	2	-	-	12	24	2
Bokescreek township	323	7	44	51	26	28	83	27	57
Ridgeway village (part)	20	-	5	3	4	4	-	2	2
West Mansfield village (part)	187	7	24	35	22	20	48	10	21
Harrison township	438	22	74	30	11	18	92	57	134
Bellefontaine city (part)	71	16	22	-	8	6	19	-	-
Jefferson township	595	22	58	75	13	30	118	71	208
Bellefontaine city (part)	125	-	-	27	-	7	24	7	60
Valley Hi village (part)	15	-	-	-	3	2	2	1	7
Zanesfield village	64	10	9	2	2	8	20	7	6
Lake township	2 831	124	358	350	139	287	526	501	546
Bellefontaine city (part)	2 636	117	333	344	116	276	485	471	494
Liberty township	770	20	104	97	16	54	92	175	212
Bellefontaine city (part)	8	-	-	-	-	-	-	-	8
West Liberty village	444	20	90	61	16	34	61	86	76
McArthur township	433	31	68	39	7	44	45	67	132
Huntsville village	114	17	12	4	7	16	34	8	16
Miami township	511	32	80	45	59	40	141	60	54
De Graff village (part)	298	14	51	21	34	19	97	33	29
Quincy village	133	9	21	15	10	12	31	22	13
Monroe township	244	2	28	26	13	6	32	71	66
Valley Hi village (part)	-	-	-	-	-	-	-	-	-
Perry township	273	6	42	24	16	19	69	40	57
West Mansfield village (part)	22	-	-	5	3	7	2	3	2
Pleasant township	154	4	30	15	4	12	26	15	48

Table 27. **Selected Monthly Owner Costs: 2000**—Con.

[Data based on a sample (except Tables 65-68). For information on confidentiality protection, coverage, sampling error, and nonsampling error, see Appendix G. For location of definitions, see "How to Use This Census Report"]

State County County Subdivision Place	Specified owner-occupied housing units	Selected monthly owner costs							
		Less than $200	$200 to $299	$300 to $399	$400 to $499	$500 to $599	$600 to $799	$800 to $999	$1,000 or more
Logan County—Con.									
Pleasant township—Con.									
De Graff village (part)	46	4	10	6	4	2	5	9	6
Richland township	607	39	114	57	52	48	90	76	131
Belle Center village	280	21	67	15	23	20	62	48	24
Rushcreek township	411	28	55	31	7	38	115	63	74
Rushsylvania village	140	11	24	12	7	14	33	25	14
Stokes township	1 248	129	197	105	153	94	226	138	206
Lakeview village	257	38	37	16	32	21	59	29	25
Union township	166	-	37	6	13	12	22	31	45
Washington township	856	42	132	116	79	85	144	105	153
Russells Point village	335	30	45	36	48	41	65	27	43
Zane township	199	15	16	12	6	12	37	55	46
Lorain County	70 466	2 291	8 377	6 246	3 847	3 467	9 636	10 680	25 922
Amherst city	3 601	114	494	436	208	127	332	485	1 405
Amherst township	1 896	49	282	188	72	48	229	216	812
South Amherst village (part)	417	26	87	41	8	5	54	72	124
Avon city	3 300	8	213	322	200	103	226	305	1 923
Avon Lake city	5 449	68	410	378	149	251	447	485	3 261
Brighton township	255	5	31	11	13	10	30	16	139
Brownhelm township	2 100	38	102	222	105	111	367	240	915
Vermilion city (part)	1 657	38	80	178	54	86	318	189	714
Camden township	388	8	56	38	26	18	52	66	124
Kipton village	92	2	13	6	1	3	15	32	20
Carlisle township	2 196	105	279	217	131	91	238	318	817
Columbia township	1 917	14	148	215	90	113	180	265	892
Eaton township	1 700	12	150	140	111	93	290	289	615
Eaton Estates CDP	400	-	38	19	46	36	105	92	64
Elyria city	12 461	451	1 785	1 023	664	725	2 131	2 215	3 467
Elyria township	1 084	69	245	87	79	72	129	174	229
Grafton village	654	36	69	66	20	20	85	139	219
Grafton township	587	-	66	28	38	17	50	69	319
Henrietta township	478	-	24	50	51	19	51	36	247
Huntington township	228	-	17	13	10	-	13	60	115
Lagrange township	1 420	12	72	134	71	28	119	294	690
Lagrange village	420	2	43	40	10	10	25	56	234
Lorain city	15 178	967	2 787	1 280	908	1 026	2 706	2 361	3 143
New Russia township	542	8	61	78	34	11	40	91	219
South Amherst village (part)	131	-	16	10	9	5	12	18	61
North Ridgeville city	6 861	37	293	568	379	225	829	1 216	3 314
Oberlin city	1 304	14	120	157	92	77	169	189	486
Penfield township	427	8	14	43	16	-	50	45	251
Pittsfield township	363	14	29	20	11	12	55	85	137
Rochester township	152	9	17	9	6	9	18	18	66
Rochester village	42	6	6	2	1	4	4	7	12
Sheffield village	855	6	59	61	72	12	67	131	447
Sheffield township	968	136	115	154	89	71	127	117	159
Sheffield Lake city	2 751	89	236	223	125	111	450	504	1 013
Wellington township	1 351	14	203	85	77	67	156	251	498
Wellington village	1 043	-	152	85	56	60	111	227	352
Lucas County	108 339	4 513	14 123	10 972	7 839	8 049	17 238	14 958	30 647
Harbor View village	30	2	10	2	4	-	4	4	4
Harding township	150	7	17	-	12	10	12	23	69
Jerusalem township	895	21	93	83	69	71	100	147	311
Maumee city	4 453	51	638	471	240	190	622	814	1 427
Monclova township	1 744	33	94	165	84	88	134	142	1 004
Oregon city	5 444	180	554	684	300	316	718	787	1 905
Ottawa Hills village	1 388	6	-	6	54	107	113	65	1 037
Providence township	817	7	60	86	68	37	71	118	370
Richfield township	397	5	31	30	25	12	54	65	175
Berkey village	79	4	12	-	8	4	9	5	37
Spencer township	381	31	31	57	21	38	67	18	118
Springfield township	5 360	75	328	468	184	230	565	634	2 876
Holland village	268	8	47	23	9	16	40	40	85
Swanton township	632	34	73	59	43	48	30	111	234
Swanton village (part)	6	-	-	-	-	-	-	-	6
Sylvania township	12 606	127	458	829	846	744	1 200	1 273	7 129
Sylvania city	4 904	12	125	351	314	275	382	575	2 870
Toledo city	70 359	3 897	11 431	7 705	5 682	5 937	13 176	10 167	12 364
Washington township	985	18	105	107	62	89	74	251	279
Waterville township	2 698	19	200	220	145	132	298	339	1 345
Waterville village	1 395	15	115	103	62	57	144	200	699
Whitehouse village	753	4	55	69	26	38	117	118	326
Madison County	7 780	180	1 031	711	368	493	1 045	1 305	2 647
Canaan township	315	7	31	46	7	-	9	43	172
Darby township	566	5	74	70	25	3	72	54	263
Plain City village (part)	414	5	27	42	19	-	57	21	243
Deer Creek township	203	5	25	22	12	23	42	27	47
Fairfield township	325	-	53	44	-	7	26	62	133
Jefferson township	1 744	20	224	188	93	117	235	278	589
West Jefferson village	1 112	20	160	133	59	76	195	218	251
London city	1 928	50	362	145	99	161	328	369	414
Monroe township	165	-	8	-	9	16	-	42	90
Oak Run township	102	-	10	15	-	-	15	25	37
Paint township	124	-	11	14	-	7	13	30	49
Pike township	72	-	-	7	8	-	10	27	20
Pleasant township	684	39	83	71	38	55	88	143	167
Mount Sterling village	391	21	57	38	12	37	73	80	73
Range township	192	9	35	28	12	2	34	39	33
Midway village	95	9	27	1	10	2	13	24	9
Somerford township	878	14	43	25	34	60	73	104	525
Choctaw Lake CDP	524	8	-	25	18	33	24	64	352
Stokes township	165	13	12	20	13	25	29	23	30
South Solon village	103	6	12	5	13	25	26	14	2
Union township	317	18	60	16	18	17	71	39	78

Table 27. **Selected Monthly Owner Costs: 2000**—Con.

[Data based on a sample (except Tables 65-68). For information on confidentiality protection, coverage, sampling error, and nonsampling error, see Appendix G. For location of definitions, see "How to Use This Census Report"]

State County County Subdivision Place	Specified owner-occupied housing units	Selected monthly owner costs							
		Less than $200	$200 to $299	$300 to $399	$400 to $499	$500 to $599	$600 to $799	$800 to $999	$1,000 or more
Mahoning County	67 517	4 878	12 368	8 401	5 273	5 177	9 940	7 866	13 614
Austintown township	10 285	420	1 643	1 382	465	539	1 811	1 680	2 345
Austintown CDP	8 409	387	1 456	1 282	394	438	1 497	1 428	1 527
Mineral Ridge CDP (part)	387	16	33	16	10	18	108	41	145
Beaver township	1 596	65	171	151	143	85	227	213	541
Columbiana village (part)	99	-	-	9	18	-	8	28	36
Berlin township	501	20	46	35	14	42	77	52	215
Boardman township	12 048	280	1 560	1 438	922	840	1 678	1 861	3 469
Boardman CDP	10 676	230	1 516	1 261	870	796	1 498	1 689	2 816
Campbell city	2 708	297	632	505	178	195	362	286	253
Canfield township	4 226	51	309	424	262	218	429	522	2 011
Canfield city	2 300	22	160	236	163	107	219	283	1 110
Coitsville township	431	29	61	83	43	51	39	67	58
Ellsworth township	568	24	85	77	28	6	105	56	187
Goshen township	587	50	127	54	32	25	107	43	149
Green township	787	25	144	116	62	50	148	54	188
Washingtonville village (part)	80	6	10	6	6	13	20	9	10
Jackson township	539	5	41	101	25	45	89	86	147
Lowellville village	379	32	99	49	44	31	66	45	13
Milton township	1 091	47	142	88	71	62	195	158	328
Craig Beach village	351	32	63	29	27	27	72	53	48
New Middletown village	498	13	99	76	14	43	76	102	75
Poland township	4 824	96	552	657	319	326	559	538	1 777
Poland village	891	6	84	148	47	61	149	126	270
Sebring village	1 088	73	270	83	84	124	194	111	149
Smith township	1 047	96	255	84	79	86	187	122	138
Alliance city (part)	-	-	-	-	-	-	-	-	-
Beloit village	197	18	44	17	10	31	42	19	16
Maple Ridge CDP	269	40	64	17	25	28	60	9	26
Springfield township	1 323	49	221	167	101	58	197	216	314
Struthers city	3 427	323	862	388	281	362	602	354	255
Youngstown city (part)	19 564	2 883	5 049	2 443	2 106	1 989	2 792	1 300	1 002
Marion County	15 459	939	2 646	1 541	1 099	1 323	2 779	2 361	2 771
Big Island township	358	30	60	25	25	19	61	75	63
Bowling Green township	143	-	40	8	8	28	8	25	26
Claridon township	568	20	83	46	14	55	96	88	166
Caledonia village	174	12	31	17	4	19	40	28	23
Grand township	74	5	-	14	14	-	7	34	-
Grand Prairie township	483	23	39	31	21	31	128	67	143
Green Camp township	288	45	70	32	-	30	31	63	17
Green Camp village	104	19	27	7	-	11	20	20	-
Marion township	10 043	615	1 767	1 153	807	988	1 915	1 361	1 437
Marion city	7 967	534	1 473	869	665	807	1 582	1 021	1 016
Montgomery township	510	55	93	50	61	26	109	84	32
La Rue village	204	28	38	19	11	21	48	25	14
New Bloomington village	86	8	16	5	14	3	15	22	3
Pleasant township	1 142	27	159	63	51	45	163	235	399
Prospect township	575	18	89	38	21	31	123	121	134
Prospect village	339	16	43	25	16	25	73	77	64
Richland township	442	30	68	29	30	21	22	66	176
Salt Rock township	176	30	23	6	7	18	36	28	28
Morral village	115	30	18	5	1	17	18	16	10
Scott township	165	9	20	14	7	18	37	29	31
Tully township	175	7	41	10	23	7	9	38	40
Waldo township	317	25	94	22	10	6	34	47	79
Waldo village	109	19	30	3	4	6	19	9	19
Medina County	39 168	492	2 870	3 702	1 911	1 418	3 620	5 332	19 823
Brunswick city	9 243	76	706	876	374	290	904	1 409	4 608
Brunswick Hills township	1 529	-	74	108	42	53	101	303	848
Chatham township	478	7	67	33	18	13	51	41	248
Granger township	1 035	6	40	113	53	51	84	81	607
Guilford township	1 413	43	125	102	92	35	190	239	587
Rittman city (part)	19	-	-	-	10	-	-	-	9
Seville village	654	18	63	69	46	24	85	95	254
Harrisville township	1 035	44	165	98	62	49	141	184	292
Lodi village	618	25	111	62	47	36	96	120	121
Hinckley township	1 950	7	107	161	140	142	121	162	1 110
Homer township	112	17	22	5	-	6	9	29	24
Lafayette township	1 518	19	149	166	75	71	154	199	685
Chippewa Lake village	263	2	22	24	9	20	33	66	87
Litchfield township	799	12	78	72	22	26	54	149	386
Liverpool township	1 040	5	90	104	98	22	98	89	534
Medina city	5 646	8	173	488	293	127	421	755	3 381
Medina township	2 388	15	67	177	94	89	188	213	1 545
Montville township	1 360	-	9	65	52	66	104	123	941
Sharon township	1 091	-	50	86	73	69	87	95	631
Spencer township	576	15	40	44	27	19	90	103	238
Spencer village	196	4	27	23	8	11	36	41	46
Wadsworth city	5 024	150	618	719	215	172	610	737	1 803
Wadsworth township	1 072	27	117	135	54	36	95	156	452
Westfield township	1 126	35	79	124	70	66	86	127	539
Creston village (part)	13	2	4	3	-	-	2	2	-
Gloria Glens Park village	143	-	31	14	8	15	16	16	43
Westfield Center village	348	5	6	33	29	33	11	25	206
York township	733	6	94	26	57	16	32	138	364
Meigs County	3 785	785	846	352	281	387	571	301	262
Bedford township	126	30	23	6	22	3	24	12	6
Chester township	430	72	105	39	13	33	87	56	25
Columbia township	163	11	50	19	6	7	30	20	20
Lebanon township	87	25	24	-	7	18	7	6	-
Letart township	88	39	14	6	12	12	-	-	5
Olive township	304	49	53	59	35	24	26	11	47
Orange township	135	16	33	14	14	17	14	27	-
Rutland township	340	67	62	19	51	37	59	18	27
Rutland village	109	26	24	7	17	10	6	8	11
Salem township	108	24	19	7	13	-	19	20	6

Table 27. **Selected Monthly Owner Costs: 2000**—Con.

[Data based on a sample (except Tables 65-68). For information on confidentiality protection, coverage, sampling error, and nonsampling error, see Appendix G. For location of definitions, see "How to Use This Census Report"]

State County County Subdivision Place	Specified owner-occupied housing units	Selected monthly owner costs							
		Less than $200	$200 to $299	$300 to $399	$400 to $499	$500 to $599	$600 to $799	$800 to $999	$1,000 or more
Meigs County—Con.									
Salisbury township	1 316	328	326	90	68	186	197	66	55
Middleport village	511	116	161	23	30	54	81	28	18
Pomeroy village	454	118	102	47	20	62	59	19	27
Scipio township	57	13	6	10	-	-	11	12	5
Sutton township	631	111	131	83	40	50	97	53	66
Racine village	172	32	42	31	18	15	25	7	2
Syracuse village	241	47	57	20	18	23	40	11	25
Mercer County	9 492	828	1 770	915	507	578	1 598	1 488	1 808
Black Creek township	133	6	31	11	10	10	32	17	16
Butler township	1 634	161	359	141	72	106	316	244	235
Coldwater village	1 209	107	258	98	54	71	244	201	176
Center township	256	25	28	15	6	19	44	68	51
Dublin township	532	38	103	50	33	32	104	87	85
Rockford village	296	8	65	29	28	23	77	46	20
Franklin township	590	53	121	73	28	34	38	91	152
Montezuma village	45	12	4	4	3	6	11	5	-
Gibson township	424	28	72	68	22	25	92	52	65
Fort Recovery village (part)	261	20	48	30	10	12	70	38	33
Granville township	853	43	169	109	47	62	115	119	189
Burkettsville village (part)	57	9	18	11	4	4	8	1	2
St. Henry village	566	21	119	60	24	46	78	89	129
Hopewell township	238	10	19	25	13	10	60	68	33
Jefferson township	3 297	367	601	209	174	171	565	510	700
Celina city (part)	2 514	334	465	141	127	152	428	402	465
Liberty township	178	30	23	38	-	22	10	35	20
Marion township	597	26	110	94	43	18	70	76	160
Chickasaw village	100	3	18	19	8	3	11	16	22
Recovery township	247	20	39	26	7	34	45	39	37
Fort Recovery village (part)	82	9	11	2	3	14	23	8	12
Union township	340	14	60	25	39	31	87	40	44
Mendon village	180	9	38	20	22	21	31	19	20
Washington township	173	7	35	31	13	4	20	42	21
Wayne township	-	-	-	-	-	-	-	-	-
Celina city (part)	-	-	-	-	-	-	-	-	-
Miami County	24 241	1 188	3 524	2 238	1 112	1 286	3 842	3 833	7 218
Bethel township	1 348	17	134	187	99	64	115	94	638
Brown township	402	35	64	45	28	26	69	79	56
Fletcher village	148	17	24	9	11	10	22	34	21
Concord township	6 724	279	864	602	372	247	892	1 116	2 352
Troy city	5 205	251	715	523	288	180	787	970	1 491
Elizabeth township	310	27	22	26	16	15	49	39	116
Huber Heights city (part)	-	-	-	-	-	-	-	-	-
Lostcreek township	319	25	47	28	18	33	54	26	88
Casstown village	95	19	14	1	8	4	19	16	14
Monroe township	4 084	179	605	307	84	238	433	644	1 594
Tipp City city	2 313	127	410	129	35	116	255	333	908
Newberry township	1 559	66	320	163	86	100	319	204	301
Bradford village (part)	293	18	68	26	17	17	83	33	31
Covington village	706	30	128	68	47	47	135	120	131
Newton township	757	25	108	58	15	27	156	170	198
Pleasant Hill village	326	13	59	30	7	19	51	77	70
Piqua city	4 963	379	812	483	217	309	1 139	804	820
Springcreek township	444	53	84	32	12	11	36	83	133
Staunton township	530	13	85	62	43	5	58	107	157
Union township	2 402	79	318	227	109	186	452	409	622
Laura village	135	9	8	13	7	4	33	32	29
Ludlow Falls village	42	8	2	-	2	2	11	12	5
Potsdam village	44	-	6	3	8	5	13	7	2
Union city (part)	6	-	-	6	-	-	-	-	-
West Milton village	1 117	32	156	131	25	94	250	186	243
Washington township	399	11	61	18	13	25	70	58	143
Monroe County	2 660	762	556	238	170	209	374	191	160
Adams township	98	12	10	7	18	11	24	11	5
Benton township	55	34	-	-	-	5	11	-	5
Bethel township	46	29	6	-	-	-	6	-	5
Center township	801	210	174	78	53	68	115	41	62
Woodsfield village	649	191	137	55	35	61	100	24	46
Franklin township	29	4	4	4	2	-	9	-	6
Stafford village	15	4	4	4	2	-	1	-	-
Green township	28	17	6	-	-	-	-	5	-
Jackson township	103	34	17	18	-	18	16	-	-
Lee township	236	68	66	12	12	12	18	30	18
Malaga township	122	27	48	9	11	10	10	-	7
Jerusalem village (part)	34	10	10	2	9	-	3	-	-
Miltonsburg village	6	-	4	1	-	1	-	-	-
Ohio township	253	84	41	11	-	31	37	16	33
Perry township	83	24	11	14	3	2	17	12	-
Antioch village	22	10	1	-	-	2	7	2	-
Salem township	188	50	42	8	20	19	40	5	4
Clarington village	100	17	25	2	16	13	24	3	-
Seneca township	31	17	5	-	5	-	4	-	-
Summit township	124	46	19	17	13	5	17	7	-
Lewisville village	74	31	14	5	13	5	4	2	-
Sunsbury township	295	74	89	32	27	23	21	25	4
Beallsville village	99	21	37	12	19	7	3	-	-
Jerusalem village (part)	17	11	2	-	2	-	2	-	-
Wilson village (part)	28	2	13	1	-	3	7	-	2
Switzerland township	72	19	13	10	-	5	12	7	6
Washington township	63	8	-	18	6	-	12	14	5
Graysville village	22	5	-	8	-	-	4	-	5
Wayne township	33	5	5	-	-	-	5	18	-
Montgomery County	136 166	3 423	13 651	13 748	9 009	8 727	20 660	22 618	44 330
Butler township	2 603	-	127	358	165	144	216	244	1 349
Union city (part)	7	-	-	-	-	-	-	-	7

Table 27. **Selected Monthly Owner Costs: 2000**—Con.

[Data based on a sample (except Tables 65-68). For information on confidentiality protection, coverage, sampling error, and nonsampling error, see Appendix G. For location of definitions, see "How to Use This Census Report"]

State County County Subdivision Place	Specified owner-occupied housing units	Selected monthly owner costs							
		Less than $200	$200 to $299	$300 to $399	$400 to $499	$500 to $599	$600 to $799	$800 to $999	$1,000 or more
Montgomery County—Con.									
Clay township	2 145	23	244	285	168	146	306	258	715
Brookville village (part)	1 012	8	151	130	54	84	169	131	285
Phillipsburg village	171	2	32	13	8	8	42	30	36
Verona village (part)	9	-	-	4	-	-	-	5	-
Clayton city	3 958	3	176	288	273	158	419	663	1 978
Dayton city	33 102	1 719	4 656	3 528	2 601	2 891	6 981	5 129	5 597
Englewood city	3 492	78	267	436	191	129	435	679	1 277
German township	2 150	50	255	163	143	77	259	403	800
Carlisle village (part)	-	-	-	-	-	-	-	-	-
Germantown village	1 407	24	195	115	93	58	166	315	441
Harrison township	6 056	228	688	646	522	638	1 162	1 097	1 075
Fort McKinley CDP	1 203	35	172	85	126	160	292	199	134
Northridge CDP	1 999	139	253	213	193	239	439	345	178
Shiloh CDP	2 729	54	257	308	203	226	424	524	733
Huber Heights city (part)	9 982	106	992	817	468	450	1 560	2 491	3 098
Jackson township	1 615	40	127	183	87	118	281	354	425
Farmersville village	255	10	37	23	10	19	45	65	46
New Lebanon village (part)	694	20	54	63	31	52	163	184	127
Jefferson township	2 024	92	235	254	202	230	343	286	382
Drexel CDP	460	37	86	75	47	71	92	12	40
Kettering city (part)	16 179	241	1 727	1 898	1 006	875	2 412	2 688	5 332
Miami township	11 316	134	1 003	1 187	539	600	1 400	1 828	4 625
Carlisle village (part)	109	-	33	12	-	11	7	6	40
Miamisburg city	5 145	60	494	480	229	230	636	917	2 099
Springboro city (part)	23	-	-	-	-	-	-	-	23
Moraine city	1 313	57	166	95	45	71	212	365	302
Oakwood city	2 898	21	7	190	202	129	269	283	1 797
Perry township	1 605	54	143	208	131	92	218	311	448
Brookville village (part)	372	27	63	35	20	33	70	58	66
New Lebanon village (part)	322	19	27	55	29	-	65	85	42
Riverside city	5 897	196	978	924	259	315	833	1 099	1 293
Trotwood city	6 345	176	550	626	426	494	1 039	999	2 035
Union city (part)	1 690	7	108	111	48	88	243	561	524
Vandalia city	3 851	88	499	281	211	159	538	591	1 484
Washington township	14 839	34	278	981	1 221	801	1 020	1 550	8 954
Centerville city	6 491	19	198	556	566	372	446	761	3 573
Woodbourne-Hyde Park CDP	2 738	8	56	287	311	200	179	278	1 419
Wayne township	-	-	-	-	-	-	-	-	-
West Carrollton City city	3 099	76	425	289	101	122	514	732	840
Wright-Patterson UT	7	-	-	-	-	-	-	7	-
Wright-Patterson AFB CDP (part)	7	-	-	-	-	-	-	7	-
Morgan County	2 357	536	503	189	175	213	393	226	122
Bloom township	189	52	34	7	4	8	47	32	5
Bristol township	36	-	17	-	-	7	7	-	5
Center township	73	5	38	7	-	5	14	4	-
Deerfield township	87	-	23	7	5	-	15	30	7
Homer township	155	68	21	15	7	13	24	-	7
Malta township	324	70	84	30	24	28	41	25	22
Malta village	163	43	43	13	13	17	20	12	2
Manchester township	17	5	7	-	-	-	5	-	-
Marion township	184	46	21	11	24	21	30	20	11
Chesterhill village	95	24	14	1	8	20	21	2	5
Meigsville township	169	26	41	-	5	13	43	25	16
Morgan township	531	104	136	55	27	40	101	49	19
McConnelsville village	397	70	114	39	22	29	74	37	12
Penn township	78	24	19	18	17	-	-	-	-
Union township	83	17	14	-	14	8	11	19	-
Windsor township	294	75	34	24	26	49	41	22	23
Stockport village	108	24	27	4	10	16	14	8	5
York township	137	44	14	15	22	21	14	-	7
Morrow County	6 155	324	707	551	334	417	1 136	1 223	1 463
Bennington township	553	38	57	63	21	23	54	114	183
Marengo village	64	4	15	6	2	2	8	23	4
Canaan township	147	9	16	25	-	4	33	30	30
Cardington township	599	20	91	62	17	52	114	80	163
Cardington village (part)	376	8	67	53	10	31	77	59	71
Chester township	279	8	18	45	3	26	80	78	21
Chesterville village	57	8	9	3	3	10	9	11	4
Congress township	431	14	47	31	23	25	101	68	122
Franklin township	217	25	12	6	7	18	55	21	73
Gilead township	1 382	35	202	140	96	125	256	264	264
Edison village	106	2	27	18	14	6	16	17	6
Mount Gilead village	817	24	128	97	44	75	146	150	153
Harmony township	292	15	10	9	11	16	38	45	148
Lincoln township	450	55	39	26	17	31	93	81	108
Cardington village (part)	8	-	-	-	-	2	2	4	-
Fulton village	63	16	9	9	6	3	8	10	2
North Bloomfield township	404	8	83	47	45	14	60	88	59
Perry township	224	28	8	27	19	35	40	57	10
Peru township	283	16	34	16	17	15	80	38	67
South Bloomfield township	296	10	21	23	10	4	45	82	101
Sparta village	38	10	4	2	10	2	4	6	-
Troy township	143	8	18	6	-	8	21	54	28
Washington township	248	27	36	14	38	13	36	59	25
Westfield township	207	8	15	11	10	8	30	64	61
Muskingum County	18 364	1 993	3 559	1 612	1 512	1 576	3 214	2 078	2 820
Adams township	44	21	-	-	11	-	-	6	6
Blue Rock township	105	6	31	6	11	27	12	-	12
Brush Creek township	199	56	12	37	12	12	38	21	11
Cass township	327	42	38	18	30	39	50	48	62
Dresden village (part)	10	-	2	-	-	-	4	-	4
Clay township	209	36	44	19	22	17	33	24	14
Roseville village (part)	171	32	39	14	22	17	25	14	8
Falls township	2 490	92	528	176	166	115	364	375	674
North Zanesville CDP	1 012	17	193	126	99	30	119	153	275

Table 27. **Selected Monthly Owner Costs: 2000**—Con.

[Data based on a sample (except Tables 65-68). For information on confidentiality protection, coverage, sampling error, and nonsampling error, see Appendix G. For location of definitions, see "How to Use This Census Report"]

State County County Subdivision Place	Specified owner-occupied housing units	Selected monthly owner costs							
		Less than $200	$200 to $299	$300 to $399	$400 to $499	$500 to $599	$600 to $799	$800 to $999	$1,000 or more
Muskingum County—Con.									
Harrison township	300	55	45	43	14	37	54	40	12
Philo village	186	47	38	10	14	17	29	26	5
Highland township	138	17	34	12	10	-	30	13	22
Hopewell township	479	3	61	49	-	37	146	89	94
Gratiot village (part)	22	3	8	-	-	2	1	8	-
Jackson township	424	51	70	18	32	24	92	64	73
Frazeysburg village	225	20	43	8	20	22	67	24	21
Jefferson township	388	49	96	22	36	41	57	31	56
Dresden village (part)	300	24	82	22	32	25	48	29	38
Licking township	549	50	105	28	43	35	76	101	111
Madison township	98	10	10	26	-	-	17	23	12
Meigs township	20	-	-	-	6	7	-	7	-
Monroe township	18	7	-	6	-	-	5	-	-
Muskingum township	816	31	128	62	44	48	204	83	216
Newton township	1 136	197	197	142	114	118	137	119	112
Fultonham village	43	7	7	6	6	5	6	3	3
South Zanesville village (part)	12	-	5	-	3	-	-	-	4
Perry township	488	56	99	32	36	31	69	52	113
Rich Hill township	54	18	13	-	-	5	11	-	7
Salem township	148	31	19	3	21	19	22	16	17
Adamsville village	24	4	2	2	-	7	3	2	4
Salt Creek township	213	11	14	12	7	23	78	22	46
Springfield township	1 322	188	309	112	71	132	182	177	151
South Zanesville village (part)	377	49	74	24	35	36	69	56	34
Union township	695	43	128	45	89	50	150	60	130
New Concord village	361	22	57	29	31	34	83	35	70
Norwich village	24	3	-	-	13	-	3	2	3
Washington township	943	116	171	83	84	90	193	68	138
Pleasant Grove CDP	359	31	105	39	30	8	68	13	65
Wayne township	1 206	129	155	110	85	89	239	173	226
Zanesville city	5 555	678	1 252	551	568	580	955	466	505
Noble County	1 980	359	481	168	186	169	263	212	142
Beaver township	114	35	19	12	18	-	2	18	10
Batesville village	28	6	10	2	4	-	-	2	4
Brookfield township	26	-	4	8	7	-	-	7	-
Buffalo township	81	-	6	6	-	7	37	11	14
Center township	144	12	34	9	6	8	37	29	9
Caldwell village (part)	-	-	-	-	-	-	-	-	-
Sarahsville village	35	7	6	5	1	-	10	6	-
Elk township	29	11	-	5	6	-	7	-	-
Enoch township	61	27	20	5	-	-	9	-	-
Dexter City village (part)	1	-	-	-	-	-	1	-	-
Jackson township	51	6	2	-	-	12	13	12	6
Dexter City village (part)	11	2	2	-	-	7	-	-	-
Jefferson township	56	12	26	2	13	3	-	-	-
Dexter City village (part)	25	6	14	2	-	3	-	-	-
Marion township	96	35	10	12	20	2	7	5	5
Summerfield village	68	30	8	7	10	2	7	-	4
Noble township	413	85	83	34	55	41	54	39	22
Belle Valley village	70	28	9	6	11	6	4	4	2
Olive township	711	106	251	53	47	75	73	51	55
Caldwell village (part)	462	87	138	42	31	53	57	25	29
Dexter City village (part)	5	-	5	-	-	-	-	-	-
Seneca township	61	-	20	7	7	-	-	13	14
Sharon township	52	14	6	5	7	-	6	14	-
Stock township	56	-	-	10	-	21	18	7	-
Wayne township	29	16	-	-	-	-	-	6	7
Ottawa County	10 872	468	1 818	1 382	596	537	1 605	1 614	2 852
Allen township	965	22	141	128	50	48	99	121	356
Clay Center village	88	9	25	3	8	13	14	7	9
Bay township	237	-	51	35	5	5	36	20	85
Benton township	637	30	110	119	16	40	64	84	174
Rocky Ridge village	81	16	17	9	2	9	13	9	6
Carroll township	472	6	75	62	35	33	65	88	108
Catawba Island township	1 041	7	110	169	69	44	105	128	409
Clay township	1 463	76	236	167	83	75	266	232	328
Genoa village	660	46	107	91	22	45	103	134	112
Danbury township	1 327	89	277	156	93	49	158	192	313
Marblehead village	244	5	55	49	14	17	27	19	58
Erie township	329	22	59	42	15	24	79	30	58
Harris township	798	45	109	106	34	23	92	145	244
Elmore village (part)	413	16	74	44	22	20	67	91	79
Portage township	348	7	78	48	63	19	40	47	46
Port Clinton city	1 638	97	369	165	64	89	347	230	277
Put-in-Bay township	239	11	17	31	12	10	36	31	91
Put-in-Bay village	51	-	2	4	3	2	13	6	21
Salem township	1 378	56	186	154	57	78	218	266	363
Oak Harbor village	753	39	129	64	35	39	101	154	192
Paulding County	4 934	553	972	426	439	490	974	573	507
Auglaize township	289	27	70	25	44	42	33	17	31
Benton township	308	15	76	31	22	26	38	50	50
Payne village (part)	107	10	39	16	5	8	11	4	14
Blue Creek township	211	19	46	31	8	24	46	12	25
Haviland village	50	11	6	8	3	7	13	-	2
Scott village (part)	38	6	10	2	5	6	6	3	-
Brown township	537	58	116	41	55	37	103	53	74
Melrose village	59	10	13	2	16	-	3	9	6
Oakwood village	182	12	54	18	21	17	36	14	10
Carryall township	723	93	146	45	38	68	162	86	85
Antwerp village	415	69	96	29	23	42	74	35	47
Crane township	352	38	49	35	15	46	80	43	46
Cecil village	56	2	11	14	8	7	9	2	3
Emerald township	167	18	26	13	28	12	31	28	11
Paulding village (part)	-	-	-	-	-	-	-	-	-
Harrison township	424	53	92	28	32	51	89	53	26

Table 27. **Selected Monthly Owner Costs: 2000**—Con.

[Data based on a sample (except Tables 65-68). For information on confidentiality protection, coverage, sampling error, and nonsampling error, see Appendix G. For location of definitions, see "How to Use This Census Report"]

State County County Subdivision Place	Specified owner-occupied housing units	Selected monthly owner costs							
		Less than $200	$200 to $299	$300 to $399	$400 to $499	$500 to $599	$600 to $799	$800 to $999	$1,000 or more
Paulding County—Con.									
Harrison township—Con.									
Payne village (part)	232	27	63	20	23	24	39	25	11
Jackson township	527	64	93	41	59	52	96	75	47
Broughton village	45	16	10	6	-	2	7	4	-
Paulding village (part)	311	26	64	18	49	19	70	35	30
Latty township	271	37	42	35	44	41	23	34	15
Grover Hill village	130	21	30	12	16	27	10	7	7
Paulding township	1 016	129	200	100	83	73	231	113	87
Latty village	56	3	13	15	6	5	10	4	-
Paulding village (part)	719	98	145	67	64	52	187	77	29
Washington township	109	2	16	1	11	18	42	9	10
Perry County	6 451	838	1 394	540	484	590	1 178	720	707
Bearfield township	177	22	52	19	23	8	29	19	5
Clayton township	202	32	44	36	7	-	17	32	34
Coal township	250	46	79	41	20	21	27	10	6
New Straitsville village	200	33	68	33	20	16	22	5	3
Harrison township	1 181	183	267	80	152	123	252	85	39
Crooksville village	580	115	84	34	107	46	143	37	14
Roseville village (part)	236	35	60	18	14	35	37	20	17
Hopewell township	369	10	44	18	6	41	95	77	78
Glenford village	46	2	8	1	6	2	14	11	2
Jackson township	414	59	97	21	11	40	102	43	41
Junction City village	163	12	41	21	11	17	44	15	2
Madison township	122	7	18	10	17	18	35	7	10
Monday Creek township	46	16	16	-	-	-	14	-	-
Monroe township	324	72	85	44	35	22	35	17	14
Corning village	163	34	43	18	31	13	19	-	5
Rendville village	15	9	-	-	-	4	2	-	-
Pike township	1 423	203	299	125	103	120	279	153	141
New Lexington city	973	121	239	79	86	81	199	91	77
Pleasant township	178	23	38	12	12	14	37	35	7
Reading township	772	81	146	55	53	97	117	123	100
Somerset village	348	35	96	38	21	34	57	37	30
Salt Lick township	230	51	71	28	16	19	36	7	2
Hemlock village	33	8	11	5	-	6	2	1	-
Shawnee village	144	23	50	17	12	8	30	4	-
Thorn township	763	33	138	51	29	67	103	112	230
Thornville village	220	9	60	24	2	18	25	32	50
Pickaway County	9 999	496	1 536	931	531	535	1 416	1 484	3 070
Circleville city	2 717	229	555	247	160	178	371	365	612
Circleville township	679	18	102	83	37	30	128	104	177
Logan Elm Village CDP	302	-	56	39	11	18	92	32	54
Darby township	742	16	37	57	27	57	100	114	334
Harrisburg village (part)	3	3	-	-	-	-	-	-	-
Deer Creek township	348	25	41	49	26	25	65	47	70
Williamsport village	227	20	22	20	12	25	63	35	30
Harrison township	1 044	42	140	51	67	63	119	155	407
Ashville village	667	26	81	23	46	43	88	101	259
South Bloomfield village	164	4	28	18	12	11	18	32	41
Jackson township	194	11	13	-	11	12	23	29	95
Madison township	284	11	63	22	9	9	49	31	90
Monroe township	217	6	40	39	-	18	37	18	59
Muhlenberg township	184	15	52	2	14	7	24	20	50
Darbyville village	51	3	16	2	5	7	9	2	7
Perry township	276	12	47	50	21	21	52	39	34
New Holland village (part)	167	12	30	35	12	8	39	18	13
Pickaway township	533	33	115	48	19	18	77	68	155
Salt Creek township	528	20	54	80	20	22	81	89	162
Tarlton village	73	17	6	10	5	3	14	10	8
Scioto township	792	19	100	29	26	30	113	150	325
Commercial Point village	176	1	16	8	6	15	22	15	93
Orient village	55	6	5	5	5	10	17	2	5
Walnut township	521	16	98	58	27	15	41	39	227
Washington township	848	16	72	112	67	30	110	168	273
Wayne township	92	7	7	4	-	-	26	48	-
Pike County	3 993	645	721	309	305	316	655	504	538
Beaver township	181	18	45	9	21	32	24	9	23
Beaver village (part)	21	-	6	2	-	3	-	3	7
Benton township	153	45	22	8	-	35	26	17	-
Camp Creek township	109	33	-	8	7	6	15	26	14
Jackson township	115	26	28	7	12	6	14	8	14
Marion township	227	38	51	18	4	22	31	35	28
Beaver village (part)	54	19	12	2	4	4	11	2	-
Mifflin township	146	37	37	-	-	28	19	10	15
Newton township	170	29	20	20	32	18	15	26	10
Pebble township	281	28	36	36	26	16	46	56	37
Pee Pee township	1 580	233	301	99	138	80	239	206	284
Waverly City city	971	173	206	70	74	54	185	51	158
Perry township	109	34	29	17	-	14	15	-	-
Scioto township	144	16	24	-	-	-	40	28	36
Seal township	459	67	84	48	35	23	95	64	43
Piketon village	314	46	63	30	21	17	51	43	43
Sunfish township	120	34	18	6	9	15	19	19	-
Union township	199	7	26	33	21	21	57	-	34
Portage County	31 458	728	3 324	3 233	1 665	1 453	4 196	4 925	11 934
Atwater township	537	36	56	54	35	25	97	115	119
Aurora city	3 866	42	72	163	185	145	435	324	2 500
Brady Lake village	124	2	13	8	15	13	21	31	21
Brimfield township	2 150	48	239	255	108	92	366	384	658
Brimfield CDP	887	28	142	90	49	32	209	189	148
Charlestown township	291	5	40	30	10	11	72	36	87
Deerfield township	634	37	133	50	50	39	98	104	123
Edinburg township	542	-	35	71	27	37	75	110	187
Franklin township	1 287	15	44	179	112	99	146	133	559

Table 27. **Selected Monthly Owner Costs: 2000**—Con.

[Data based on a sample (except Tables 65-68). For information on confidentiality protection, coverage, sampling error, and nonsampling error, see Appendix G. For location of definitions, see "How to Use This Census Report"]

State County County Subdivision Place	Specified owner-occupied housing units	Selected monthly owner costs							
		Less than $200	$200 to $299	$300 to $399	$400 to $499	$500 to $599	$600 to $799	$800 to $999	$1,000 or more
Portage County—Con.									
Freedom township	495	21	83	55	-	80	61	54	141
Garrettsville village	582	10	56	86	38	18	52	66	256
Hiram village	98	-	10	4	4	5	5	11	59
Hiram township	527	2	52	60	18	11	29	101	254
Kent city	3 468	67	363	489	160	170	442	602	1 175
Mantua village	253	14	24	20	12	15	38	37	93
Mantua township	1 137	15	165	124	59	52	108	153	461
Mogadore village (part)	307	7	85	75	32	11	31	6	60
Nelson township	476	-	61	41	48	16	71	56	183
Palmyra township	609	10	74	51	38	21	80	178	157
Paris township	419	8	50	43	15	29	75	78	121
Randolph township	1 167	14	118	99	19	35	141	182	559
Ravenna city	2 624	109	307	285	123	137	546	525	592
Ravenna township	1 680	95	236	233	90	107	202	250	467
Rootstown township	1 682	29	196	206	132	33	209	212	665
Shalersville township	1 224	15	134	90	87	31	200	273	394
Streetsboro city	2 593	35	274	179	93	68	219	486	1 239
Suffield township	1 821	66	308	230	90	99	195	274	559
Sugar Bush Knolls village	61	-	-	-	4	7	3	6	41
Tallmadge city (part)	59	-	-	-	-	-	8	9	42
Windham village	429	13	54	38	44	34	94	80	72
Windham township	316	13	42	15	17	13	77	49	90
Preble County	9 942	576	1 562	825	569	626	1 862	1 647	2 275
Dixon township	90	7	21	7	7	-	13	14	21
Eaton city	2 038	181	348	178	174	143	395	283	336
Gasper township	993	8	57	65	33	19	144	281	386
Gratis township	1 116	40	129	92	51	53	230	199	322
Gratis village	266	6	54	22	11	10	73	38	52
West Elkton village	51	4	12	7	-	4	11	6	7
Harrison township	1 143	52	158	111	51	55	214	211	291
Lewisburg village	457	17	73	54	23	27	83	79	101
Verona village (part)	98	7	21	11	7	8	20	13	11
Israel township	257	31	36	17	13	21	61	40	38
College Corner village (part)	57	5	11	2	2	7	18	10	2
Jackson township	257	-	64	13	20	19	43	18	80
Jefferson township	726	58	123	59	46	70	155	81	134
New Paris village	362	32	60	35	13	52	80	50	40
Lanier township	983	65	165	92	78	74	154	165	190
West Alexandria village (part)	213	6	47	26	24	9	38	42	21
Monroe township	536	48	91	36	46	52	114	64	85
Eldorado village	172	10	34	4	20	24	32	34	14
West Manchester village	117	6	25	10	3	16	39	9	9
Somers township	643	42	135	71	12	32	136	109	106
Camden village	350	16	73	45	7	13	76	63	57
Twin township	635	18	114	44	28	56	92	126	157
West Alexandria village (part)	130	5	19	18	3	7	22	34	22
Washington township	525	26	121	40	10	32	111	56	129
Putnam County	8 258	779	1 628	841	493	589	1 327	1 229	1 372
Blanchard township	217	24	45	34	-	18	14	37	45
Gilboa village	39	13	5	-	-	6	6	6	3
Greensburg township	265	18	29	9	7	20	51	24	107
Jackson township	182	28	22	20	11	11	20	28	42
Jennings township	481	36	97	64	23	31	91	60	79
Fort Jennings village	147	10	43	24	9	15	27	5	14
Liberty township	334	23	80	23	32	21	49	52	54
Leipsic village (part)	-	-	-	-	-	-	-	-	-
West Leipsic village	68	14	19	2	13	2	8	6	4
Monroe township	481	40	89	44	36	38	97	61	76
Continental village	275	32	56	29	19	21	61	30	27
Monterey township	520	38	102	84	19	42	69	87	79
Ottoville village	256	25	52	30	9	25	36	46	33
Ottawa township	2 080	215	353	211	109	150	315	357	370
Glandorf village	240	15	38	25	16	14	57	36	39
Ottawa village	1 181	172	197	74	74	116	156	173	219
Palmer township	295	22	59	41	11	34	46	43	39
Miller City village	38	5	8	7	2	4	10	2	-
Perry township	239	32	21	39	24	24	29	34	36
Cloverdale village	46	3	8	6	8	2	17	2	-
Dupont village	48	17	2	6	2	7	9	2	3
Pleasant township	944	120	245	61	33	77	163	130	115
Columbus Grove village	556	73	124	31	25	69	119	70	45
Riley township	588	56	104	60	37	50	104	81	96
Pandora village	350	40	66	39	9	38	61	46	51
Sugar Creek township	274	29	52	9	31	13	34	48	58
Union township	618	40	148	75	22	18	86	98	131
Kalida village	268	15	76	33	9	9	35	30	61
Van Buren township	740	58	182	67	98	42	159	89	45
Belmore village	36	4	3	15	5	2	7	-	-
Leipsic village (part)	557	48	131	42	48	40	145	66	37
Richland County	29 697	1 943	4 869	3 390	2 237	2 251	5 047	4 290	5 670
Bloominggrove township	187	7	48	6	19	12	33	37	25
Butler township	68	6	13	6	-	-	13	6	24
Cass township	256	43	54	27	35	23	43	16	15
Shiloh village	173	41	46	9	28	16	18	6	9
Franklin township	409	-	32	72	32	25	86	85	77
Jackson township	1 005	17	169	103	81	81	177	174	203
Shelby city (part)	334	-	47	32	50	20	72	45	68
Jefferson township	940	64	134	105	43	77	128	187	202
Bellville village (part)	488	41	99	55	29	36	64	79	85
Madison township	3 363	236	683	397	255	209	671	409	503
Mansfield city	10 582	973	1 697	1 338	1 018	996	1 746	1 322	1 492
Mifflin township	1 696	16	279	166	87	134	294	334	386
Monroe township	620	29	81	67	36	42	100	75	190
Lucas village	163	20	31	18	5	29	29	20	11
Perry township	209	-	27	7	9	57	45	40	24

Table 27. **Selected Monthly Owner Costs: 2000**—Con.

[Data based on a sample (except Tables 65-68). For information on confidentiality protection, coverage, sampling error, and nonsampling error, see Appendix G. For location of definitions, see "How to Use This Census Report"]

State County County Subdivision Place	Specified owner-occupied housing units	Selected monthly owner costs							
		Less than $200	$200 to $299	$300 to $399	$400 to $499	$500 to $599	$600 to $799	$800 to $999	$1,000 or more
Richland County—Con.									
Plymouth township	430	27	92	53	31	17	82	62	66
Plymouth village (part)	234	15	39	28	31	15	56	33	17
Shelby city (part)	-	-	-	-	-	-	-	-	-
Sandusky township	239	7	38	38	18	38	24	37	39
Crestline village (part)	6	-	-	-	-	-	-	6	-
Sharon township	2 307	195	488	152	172	210	528	348	214
Shelby city (part)	2 082	160	424	125	167	197	505	325	179
Springfield township	2 652	79	326	416	108	137	354	393	839
Ontario village	1 363	70	203	154	59	71	239	219	348
Troy township	1 787	82	229	165	96	71	323	269	552
Lexington village (part)	1 159	65	163	106	74	33	201	164	353
Washington township	2 002	69	371	161	137	93	259	370	542
Bellville village (part)	6	-	2	2	-	-	-	-	2
Lexington village (part)	33	-	-	-	-	-	-	-	33
Weller township	385	39	38	44	26	14	62	29	133
Worthington township	560	54	70	67	34	15	79	97	144
Butler village	277	24	51	29	32	13	39	45	44
Ross County	13 859	1 374	2 607	1 208	701	997	2 444	1 823	2 705
Buckskin township	139	17	33	7	14	18	28	9	13
South Salem village	66	8	16	7	8	4	16	4	3
Colerain township	328	34	34	22	26	5	57	40	110
Adelphi village	84	11	14	9	6	5	22	6	11
Concord township	812	85	130	51	50	68	172	125	131
Frankfort village	285	45	60	21	12	16	59	37	35
Deerfield township	237	35	80	11	13	19	38	27	14
Clarksburg village	119	10	46	8	9	12	25	9	-
Franklin township	215	27	38	7	14	18	80	13	18
Green township	1 072	32	134	163	33	49	156	180	325
Kingston village	289	20	62	38	17	12	53	46	41
Harrison township	161	28	20	18	13	14	48	11	9
Huntington township	823	55	126	55	34	52	180	189	132
Jefferson township	200	45	45	13	6	11	25	37	18
Liberty township	442	74	95	21	22	25	71	64	70
Paint township	110	31	4	9	10	23	8	16	9
Paxton township	352	37	75	30	45	25	60	40	40
Bainbridge village	201	23	51	24	19	16	41	19	8
Scioto township	6 425	707	1 478	631	308	415	1 072	652	1 162
Chillicothe city (part)	5 333	590	1 171	536	216	393	927	563	937
North Fork Village CDP	373	16	72	12	48	-	61	31	133
Springfield township	412	32	54	41	42	13	53	70	107
Chillicothe city (part)	-	-	-	-	-	-	-	-	-
Twin township	711	63	100	39	32	92	119	165	101
Union township	1 420	72	161	90	39	150	277	185	446
Sandusky County	14 944	1 124	2 614	1 574	863	1 198	2 826	2 019	2 726
Ballville township	2 034	104	384	266	92	106	317	262	503
Ballville CDP	1 144	79	209	183	67	60	174	141	231
Bellevue city (part)	1 195	24	187	204	44	108	198	195	235
Clyde township	-	-	-	-	-	-	-	-	-
Clyde city (part)	-	-	-	-	-	-	-	-	-
Fremont city	3 689	568	676	170	249	415	817	375	419
Green Creek township	2 201	135	394	240	65	197	551	245	374
Clyde city (part)	1 380	97	284	137	38	139	371	133	181
Green Springs village (part)	103	2	10	24	7	14	16	22	8
Jackson township	382	12	61	38	22	26	76	61	86
Burgoon village	58	3	7	5	2	6	25	5	5
Helena village (part)	40	-	14	9	2	3	10	2	-
Madison township	866	20	158	77	38	42	184	151	196
Gibsonburg village (part)	612	14	127	63	22	35	158	117	76
Rice township	300	18	37	44	28	8	77	75	13
Riley township	337	16	69	6	32	12	62	56	84
Sandusky township	1 204	121	231	134	112	98	153	144	211
Stony Prairie CDP	245	41	51	6	27	33	62	12	13
Scott township	309	13	53	36	39	26	24	76	42
Townsend township	398	-	32	57	20	26	87	74	102
Washington township	542	28	123	60	31	44	83	70	103
Elmore village (part)	-	-	-	-	-	-	-	-	-
Gibsonburg village (part)	-	-	-	-	-	-	-	-	-
Helena village (part)	27	1	11	-	-	3	8	2	2
Lindsey village	161	8	49	25	10	19	17	15	18
Woodville township	874	26	97	147	71	43	119	133	238
Woodville village	583	20	68	89	44	27	73	96	166
York township	510	37	102	71	13	33	62	80	112
Scioto County	15 857	2 564	3 408	1 699	1 469	1 456	2 245	1 460	1 556
Bloom township	544	91	117	54	44	62	68	84	24
South Webster village	207	26	56	8	16	28	36	19	18
Brush Creek township	149	18	33	18	16	8	32	15	9
Otway village	24	5	10	6	1	-	-	2	-
Clay township	1 001	113	181	77	131	123	201	106	69
Rosemount CDP	587	43	149	72	80	39	107	48	49
Green township	767	54	197	73	118	63	72	90	100
Franklin Furnace CDP	319	26	75	34	57	24	40	50	13
Harrison township	893	114	183	119	48	100	152	96	81
Jefferson township	472	74	136	28	63	37	63	30	41
Madison township	748	77	179	107	49	49	102	68	117
Morgan township	361	33	84	41	30	25	71	57	20
New Boston village	378	127	82	14	51	31	47	20	6
Nile township	361	29	71	36	19	61	59	42	44
Porter township	2 314	273	429	318	165	201	336	243	349
Sciotodale CDP	294	39	67	12	30	43	59	33	11
Wheelersburg CDP	1 517	133	281	240	87	98	207	156	315
Portsmouth city	4 517	977	1 022	457	403	433	572	320	333
Rarden township	131	2	48	10	-	16	27	13	15
Rarden village	50	-	15	8	-	7	16	2	2
Rush township	672	122	113	96	57	62	95	56	71
Union township	257	31	72	23	14	17	32	29	39

Table 27. **Selected Monthly Owner Costs: 2000**—Con.

[Data based on a sample (except Tables 65-68). For information on confidentiality protection, coverage, sampling error, and nonsampling error, see Appendix G. For location of definitions, see "How to Use This Census Report"]

State County County Subdivision Place	Specified owner-occupied housing units	Selected monthly owner costs							
		Less than $200	$200 to $299	$300 to $399	$400 to $499	$500 to $599	$600 to $799	$800 to $999	$1,000 or more
Scioto County—Con.									
Valley township	604	113	125	50	60	8	77	67	104
Lucasville CDP	365	92	48	37	42	8	41	46	51
Vernon township	337	64	56	40	20	21	53	33	50
Washington township	1 351	252	280	138	181	139	186	91	84
West Portsmouth CDP	847	139	158	103	126	107	134	32	48
Seneca County	13 743	1 636	2 675	1 253	867	1 287	2 543	1 749	1 733
Adams township	283	24	18	56	22	42	37	31	53
Big Spring township	391	67	95	46	14	21	59	38	51
New Riegel village	72	34	19	4	2	5	4	2	2
Bloom township	431	74	63	26	12	62	98	44	52
Bloomville village	244	41	27	22	12	49	62	19	12
Clinton township	1 076	75	238	76	47	47	118	174	301
Eden township	562	80	61	73	5	41	88	96	118
Fostoria city (part)	2 325	288	439	207	260	274	534	190	133
Green Springs village (part)	145	18	27	15	10	18	22	15	20
Hopewell township	643	96	111	58	9	39	70	140	120
Jackson township	379	17	113	55	14	12	48	83	37
Liberty township	586	74	90	34	35	69	135	72	77
Bettsville village	203	28	35	10	19	18	53	30	10
Loudon township	529	39	104	34	20	28	81	105	118
Pleasant township	388	36	93	12	22	20	69	54	82
Reed township	226	13	46	50	11	10	33	36	27
Scipio township	382	35	69	47	22	52	74	42	41
Republic village	153	23	35	20	11	13	29	15	7
Seneca township	312	20	71	20	35	26	36	29	75
Thompson township	303	30	60	26	12	19	35	47	74
Tiffin city	4 287	601	863	392	284	450	904	496	297
Venice township	495	49	114	26	33	57	102	57	57
Attica village	289	22	75	24	14	35	48	49	22
Shelby County	10 756	548	1 586	962	503	721	2 050	1 727	2 659
Clinton township	4 641	274	668	445	206	358	883	770	1 037
Sidney city (part)	4 446	274	636	417	202	351	864	730	972
Cynthian township	460	12	57	53	22	23	116	96	81
Dinsmore township	807	20	153	51	32	51	164	147	189
Anna village (part)	220	2	37	8	4	15	68	39	47
Botkins village	323	16	79	33	15	25	72	54	29
Franklin township	545	32	62	30	35	14	85	77	210
Anna village (part)	139	9	17	7	5	8	32	29	32
Sidney city (part)	53	-	9	10	7	-	-	19	8
Green township	231	18	12	13	9	14	73	43	49
Jackson township	545	26	116	32	37	35	119	98	82
Jackson Center village	350	22	78	17	29	17	90	74	23
Loramie township	527	35	67	47	35	28	135	54	126
Russia village	142	5	26	24	21	10	27	9	20
McLean township	719	34	125	111	37	43	75	70	224
Fort Loramie village	384	10	59	60	19	9	48	44	135
Orange township	318	8	25	26	33	29	20	38	139
Sidney city (part)	-	-	-	-	-	-	-	-	-
Perry township	205	12	30	16	11	29	28	31	48
Sidney city (part)	-	-	-	-	-	-	-	-	-
Salem township	566	24	70	18	13	45	92	113	191
Port Jefferson village	72	13	18	-	3	2	18	11	7
Turtle Creek township	346	9	85	30	13	4	41	53	111
Sidney city (part)	-	-	-	-	-	-	-	-	-
Van Buren township	380	27	79	45	12	21	52	55	89
Kettlersville village	50	2	12	5	7	-	12	2	10
Washington township	466	17	37	45	8	27	167	82	83
Lockington village	45	7	4	2	2	3	13	9	5
Stark County	97 107	7 030	16 211	8 891	5 403	6 937	15 395	13 543	23 697
Alliance city (part)	4 983	542	953	464	382	580	936	549	577
Bethlehem township	1 125	38	228	160	66	92	162	175	204
Navarre village (part)	370	27	84	25	25	28	62	57	62
Canton city	18 419	2 675	2 928	1 509	1 591	2 192	3 629	2 072	1 823
Canton township	4 221	473	860	369	174	276	778	686	605
Meyers Lake village (part)	154	6	11	20	4	14	14	17	68
Jackson township	10 049	118	968	1 024	567	458	901	1 176	4 837
Hills and Dales village	107	5	2	-	5	11	10	2	72
North Canton city (part)	-	-	-	-	-	-	-	-	-
Lake township	6 789	116	628	671	261	258	770	1 094	2 991
Greentown CDP	850	17	71	50	16	8	132	114	442
Hartville village	403	14	38	37	30	30	46	66	142
Uniontown CDP	872	8	79	139	58	35	124	127	302
Lawrence township	3 443	81	407	282	78	106	578	628	1 283
Canal Fulton village	1 102	13	137	86	23	37	196	214	396
Lexington township	1 453	102	346	168	61	84	214	198	280
Limaville village	55	9	15	5	6	2	8	5	5
Louisville city	2 100	170	451	132	96	121	306	329	495
Marlboro township	1 025	41	178	83	29	58	178	158	300
Massillon city	8 007	441	1 371	876	576	639	1 580	999	1 525
Nimishillen township	2 617	142	527	201	98	165	460	379	645
Osnaburg township	1 493	162	262	114	80	124	294	192	265
East Canton village	442	37	89	30	35	40	86	56	69
Paris township	1 376	125	279	149	51	102	227	193	250
Minerva village (part)	552	46	119	56	20	33	133	77	68
Perry township	8 702	403	1 790	878	333	600	1 388	1 598	1 712
Navarre village (part)	-	-	-	-	-	-	-	-	-
Perry Heights CDP	2 470	80	466	248	85	278	420	438	455
Pike township	1 043	148	263	74	60	52	107	169	170
East Sparta village	249	22	72	13	18	18	46	27	33
Plain township	14 870	801	2 628	1 235	587	731	1 922	2 272	4 694
Meyers Lake village (part)	16	-	3	5	4	-	2	2	-
North Canton city (part)	4 387	194	920	409	163	198	577	649	1 277
Sandy township	868	91	231	57	61	81	128	104	115
Magnolia village (part)	197	12	41	18	17	10	21	26	52
Waynesburg village	266	28	93	8	9	27	52	20	29

Table 27. **Selected Monthly Owner Costs: 2000**—Con.

[Data based on a sample (except Tables 65-68). For information on confidentiality protection, coverage, sampling error, and nonsampling error, see Appendix G. For location of definitions, see "How to Use This Census Report"]

State County County Subdivision Place	Specified owner-occupied housing units	Selected monthly owner costs							
		Less than $200	$200 to $299	$300 to $399	$400 to $499	$500 to $599	$600 to $799	$800 to $999	$1,000 or more
Stark County—Con.									
Sugar Creek township	1 565	126	303	140	118	80	342	232	224
Beach City village	278	39	67	27	23	21	42	24	35
Brewster village	627	45	101	80	42	47	146	79	87
Wilmot village	73	5	17	6	5	5	25	8	2
Tuscarawas township	1 675	134	329	194	66	82	335	186	349
Washington township	1 284	101	281	111	68	56	160	154	353
Summit County	142 460	4 761	16 727	14 552	8 736	8 127	19 897	20 197	49 463
Akron city	50 371	2 432	7 527	5 074	3 318	4 045	9 865	8 272	9 838
Barberton city	7 114	742	1 367	706	532	428	1 471	1 066	802
Bath township	3 024	-	55	201	256	162	316	257	1 777
Montrose-Ghent CDP	1 718	-	18	76	156	104	152	168	1 044
Boston township	375	8	29	28	41	21	31	36	181
Peninsula village	140	-	11	11	12	8	16	11	71
Boston Heights village	333	2	11	26	9	6	19	33	227
Clinton village	403	22	59	31	23	32	58	68	110
Copley township	3 613	25	269	317	205	126	346	353	1 972
Pigeon Creek CDP	336	-	-	42	9	-	40	22	223
Coventry township	3 202	166	490	433	242	158	520	421	772
Portage Lakes CDP (part)	2 007	133	289	245	138	89	334	275	504
Cuyahoga Falls city	13 328	465	2 038	1 362	537	766	1 746	2 595	3 819
Fairlawn city	1 799	-	72	269	184	83	111	169	911
Franklin township	4 516	116	675	652	194	164	526	596	1 593
New Franklin village	693	13	126	96	15	37	80	81	245
Portage Lakes CDP (part)	1 014	35	159	124	49	26	102	123	396
Green city	6 370	135	562	720	400	309	443	805	2 996
Hudson city	6 229	12	68	137	318	216	274	298	4 906
Lakemore village	732	32	112	44	55	89	191	124	85
Macedonia city	3 007	9	158	357	153	91	139	273	1 827
Mogadore village (part)	919	9	133	135	35	31	147	189	240
Munroe Falls city	1 589	7	33	149	128	48	118	265	841
Northfield village	1 036	25	107	137	43	41	163	176	344
Northfield Center township	1 698	13	81	235	163	52	99	264	791
Norton city (part)	3 653	209	752	484	142	66	535	512	953
Reminderville village	786	5	27	68	36	32	71	137	410
Richfield township	1 669	7	99	220	114	57	98	205	869
Richfield village	1 060	7	87	160	76	45	67	140	478
Sagamore Hills township	2 959	5	88	178	173	139	238	260	1 878
Silver Lake village	1 012	8	6	117	139	76	62	65	539
Springfield township	4 285	110	722	595	235	258	706	651	1 008
Stow city	8 425	45	451	615	491	335	772	1 077	4 639
Tallmadge city (part)	4 734	70	509	879	385	164	447	558	1 722
Twinsburg city	4 762	44	192	355	160	124	324	404	3 159
Twinsburg township	517	38	35	28	25	8	61	68	254
Trumbull County	56 505	4 062	10 284	6 783	4 125	4 611	9 289	7 260	10 091
Bazetta township	1 734	56	245	273	113	71	307	295	374
Bloomfield township	163	10	49	13	6	13	26	16	30
Braceville township	653	54	102	54	60	49	102	67	165
Bristol township	661	18	66	127	61	30	120	115	124
Brookfield township	2 487	174	442	342	178	191	465	294	401
Brookfield Center CDP	410	17	84	66	32	33	70	17	91
Masury CDP (part)	506	48	75	54	25	49	126	47	82
West Hill CDP	643	98	176	81	26	41	136	40	45
Yankee Lake village	33	-	7	-	10	4	2	4	6
Champion township	2 996	71	499	462	176	194	483	481	630
Champion Heights CDP	1 500	43	254	209	85	111	283	213	302
Cortland city	1 926	26	175	197	136	147	186	249	810
Farmington township	487	9	60	48	40	23	99	126	82
West Farmington village	135	4	19	17	7	9	39	19	21
Fowler township	674	28	107	100	42	58	71	108	160
Greene township	188	21	36	20	23	6	36	27	19
Gustavus township	135	12	34	43	-	7	15	8	16
Hartford township	513	7	119	41	35	18	133	55	105
Howland township	5 976	242	1 005	900	300	288	662	920	1 659
Bolindale CDP	687	109	171	64	61	51	100	78	53
Howland Center CDP	2 152	35	335	359	85	75	227	340	696
Niles city (part)	407	17	93	21	31	29	66	50	100
Hubbard township	4 039	303	989	411	262	271	657	497	649
Hubbard city	2 377	171	574	239	127	157	389	349	371
Maplewood Park CDP	73	7	27	5	14	5	11	-	4
Masury CDP (part)	144	12	40	32	13	-	6	18	23
Johnston township	405	16	34	33	11	50	67	68	126
Kinsman township	408	21	60	97	24	41	40	41	84
Liberty township	6 412	460	1 124	801	457	455	1 052	786	1 277
Churchill CDP	780	64	104	130	90	49	138	69	136
Girard city (part)	2 922	315	644	419	195	185	517	305	342
Lordstown village	871	33	133	87	48	71	159	149	191
McDonald village	1 110	20	243	113	81	106	225	182	140
Mecca township	652	42	123	77	66	59	69	77	139
Mesopotamia township	324	38	29	10	25	23	71	55	73
Newton township	2 280	148	379	376	156	167	409	249	396
Newton Falls village	1 132	83	195	169	101	84	184	140	176
South Canal CDP	421	21	81	97	25	29	78	27	63
Orangeville village	57	2	9	4	8	5	11	8	10
Southington township	928	62	184	103	46	58	122	150	203
Vernon township	277	11	46	43	14	46	47	38	32
Vienna township	1 054	42	175	150	44	77	182	174	210
Girard city (part)	16	-	-	-	-	-	7	9	-
Vienna Center CDP	339	12	44	46	-	48	59	58	72
Warren city	10 688	1 047	2 320	1 150	994	1 206	1 943	1 050	978
Warren township	1 598	278	240	168	206	153	271	156	126
Leavittsburg CDP	647	123	82	45	106	90	97	67	37
Weathersfield township	6 809	811	1 257	540	513	728	1 259	819	882
Girard city (part)	-	-	-	-	-	-	-	-	-
Hilltop CDP	181	14	47	8	17	41	22	17	15

Table 27. **Selected Monthly Owner Costs: 2000**—Con.

[Data based on a sample (except Tables 65-68). For information on confidentiality protection, coverage, sampling error, and nonsampling error, see Appendix G. For location of definitions, see "How to Use This Census Report"]

State County County Subdivision Place	Specified owner-occupied housing units	Selected monthly owner costs							
		Less than $200	$200 to $299	$300 to $399	$400 to $499	$500 to $599	$600 to $799	$800 to $999	$1,000 or more
Trumbull County—Con.									
Weathersfield township—Con.									
Mineral Ridge CDP (part)	578	23	77	46	39	29	140	95	129
Niles city (part)	4 794	661	917	377	363	576	824	533	543
Youngstown city (part)	-	-	-	-	-	-	-	-	-
Tuscarawas County	20 673	2 580	4 041	1 657	1 177	1 631	3 638	2 655	3 294
Auburn township	187	18	22	12	30	16	26	44	19
Bucks township	292	48	47	22	27	24	32	60	32
Baltic village (part)	164	31	27	18	6	8	32	27	15
Clay township	519	103	95	60	29	36	96	57	43
Gnadenhutten village (part)	409	67	92	44	24	14	88	51	29
Dover city	3 226	265	838	361	124	224	522	412	480
Dover township	1 207	86	189	91	58	121	206	121	335
Parral village	87	11	17	9	-	12	22	12	4
Fairfield township	312	37	35	18	12	6	66	27	111
Franklin township	894	45	169	126	40	49	159	132	174
Strasburg village	543	9	102	88	18	40	101	87	98
Goshen township	1 225	175	197	86	68	103	197	185	214
Barnhill village	65	5	3	6	12	16	7	11	5
Midvale village (part)	129	22	23	13	9	22	15	11	14
Roswell village (part)	44	13	6	4	8	-	13	-	-
Jefferson township	167	30	31	4	7	19	41	14	21
Stone Creek village	50	22	8	2	4	7	1	4	2
Lawrence township	1 352	46	161	127	34	56	239	221	468
Bolivar village	290	15	53	54	7	18	64	30	49
Zoar village	57	-	7	10	6	-	12	10	12
Mill township	2 259	434	435	107	236	252	414	256	125
Dennison village (part)	664	115	142	43	64	103	107	54	36
Midvale village (part)	-	-	-	-	-	-	-	-	-
Uhrichsville city	1 195	221	200	50	143	106	257	169	49
New Philadelphia city	4 128	618	868	256	221	254	729	489	693
Oxford township	1 191	257	189	87	94	166	247	86	65
Newcomerstown village (part)	1 029	219	172	74	85	152	199	71	57
Perry township	37	-	15	5	5	6	6	-	-
Rush township	116	12	25	3	-	18	10	31	17
Gnadenhutten village (part)	-	-	-	-	-	-	-	-	-
Salem township	249	14	39	17	38	43	55	26	17
Newcomerstown village (part)	-	-	-	-	-	-	-	-	-
Port Washington village	148	14	30	17	25	19	24	15	4
Sandy township	636	65	152	60	40	28	87	110	94
Mineral City village	195	18	40	16	27	9	35	26	24
Sugar Creek township	849	132	202	62	9	66	174	103	101
Sugarcreek village	611	108	146	45	9	54	118	72	59
Union township	286	26	38	42	26	26	31	44	53
Dennison village (part)	45	4	9	-	9	-	-	9	14
Roswell village (part)	13	-	4	-	-	-	9	-	-
Warren township	255	22	70	17	-	9	29	37	71
Warwick township	694	82	145	40	34	71	145	113	64
Gnadenhutten village (part)	-	-	-	-	-	-	-	-	-
Midvale village (part)	-	-	-	-	-	-	-	-	-
Tuscarawas village	263	23	75	23	17	8	51	56	10
Washington township	113	14	17	18	19	15	15	-	15
Wayne township	265	28	17	24	18	23	28	45	82
York township	214	23	45	12	8	-	84	42	-
Union County	8 544	121	674	794	324	263	1 004	1 330	4 034
Allen township	343	-	19	15	24	-	40	49	196
Claibourne township	798	23	113	79	46	55	133	166	183
Richwood village	515	22	86	55	30	36	90	96	100
Darby township	476	-	50	47	32	5	84	63	195
Marysville city (part)	-	-	-	-	-	-	-	-	-
Unionville Center village	58	-	11	7	5	2	20	11	2
Dover township	500	8	32	51	20	35	58	66	230
Marysville city (part)	-	-	-	-	-	-	-	-	-
Jackson township	186	-	13	12	7	9	42	45	58
Jerome township	949	8	46	137	40	43	96	103	476
Dublin city (part)	-	-	-	-	-	-	-	-	-
Plain City village (part)	195	8	3	50	13	8	14	13	86
Leesburg township	324	7	34	20	8	13	32	53	157
Magnetic Springs village	71	7	8	7	8	6	16	6	13
Liberty township	380	12	27	15	14	-	59	49	204
Millcreek township	377	-	8	16	10	16	45	48	234
Marysville city (part)	-	-	-	-	-	-	-	-	-
Paris township	3 118	9	236	310	98	62	227	488	1 688
Marysville city (part)	2 786	9	216	266	91	54	211	431	1 508
Taylor township	323	6	20	16	18	-	30	63	170
Union township	375	29	41	51	7	12	68	66	101
Milford Center village	187	23	25	22	5	11	36	31	34
Washington township	143	-	18	18	-	7	32	17	51
York township	252	19	17	7	-	6	58	54	91
Van Wert County	7 865	941	1 407	715	546	753	1 462	1 054	987
Harrison township	232	14	45	34	15	23	33	50	18
Hoaglin township	138	6	30	29	6	13	25	6	23
Jackson township	133	13	7	8	8	6	12	43	36
Jennings township	148	9	45	13	10	6	15	40	10
Venedocia village (part)	17	5	2	2	-	-	8	-	-
Liberty township	426	69	54	44	56	44	68	48	43
Ohio City village	211	44	20	16	38	34	39	7	13
Pleasant township	3 084	503	539	182	227	329	539	387	378
Van Wert city (part)	2 439	458	398	155	208	266	408	303	243
Ridge township	923	124	208	110	39	23	164	126	129
Van Wert city (part)	586	106	164	65	33	6	81	57	74
Tully township	565	35	89	52	51	56	114	58	110
Convoy village	336	28	61	31	26	48	81	36	25
Union township	222	16	23	38	8	16	70	16	35
Scott village (part)	51	10	2	10	4	5	8	9	3
Washington township	1 334	102	267	141	81	136	293	197	117

Table 27. **Selected Monthly Owner Costs: 2000**—Con.

[Data based on a sample (except Tables 65-68). For information on confidentiality protection, coverage, sampling error, and nonsampling error, see Appendix G. For location of definitions, see "How to Use This Census Report"]

State County County Subdivision Place	Specified owner-occupied housing units	Selected monthly owner costs							
		Less than $200	$200 to $299	$300 to $399	$400 to $499	$500 to $599	$600 to $799	$800 to $999	$1,000 or more
Van Wert County—Con.									
Washington township—Con.									
Delphos city (part)	808	75	153	78	58	88	170	117	69
Middle Point village	186	16	40	18	11	30	48	12	11
Willshire township	477	37	81	50	33	80	98	57	41
Willshire village	137	16	24	14	18	31	22	6	6
Wren village	74	14	13	13	11	14	9	-	-
York township	183	13	19	14	12	21	31	26	47
Elgin village	15	2	-	-	-	5	6	-	2
Venedocia village (part)	23	11	2	-	-	2	5	-	3
Vinton County	1 772	331	369	147	148	235	311	144	87
Brown township	19	6	6	-	-	-	7	-	-
Clinton township	328	79	56	15	21	73	54	21	9
Hamden village	178	63	26	6	16	24	27	14	2
Eagle township	19	-	-	-	-	11	8	-	-
Elk township	558	96	95	68	49	64	97	48	41
McArthur village	369	62	76	47	32	32	73	24	23
Harrison township	119	30	30	-	11	16	20	-	12
Jackson township	100	35	20	8	-	7	6	24	-
Knox township	38	6	13	-	12	-	7	-	-
Madison township	98	17	31	12	6	13	14	5	-
Zaleski village	76	13	24	8	6	13	7	5	-
Richland township	162	31	11	19	18	16	50	17	-
Swan township	138	20	44	-	18	12	21	11	12
Vinton township	68	8	18	5	7	12	-	18	-
Wilkesville township	125	3	45	20	6	11	27	-	13
Wilkesville village	47	3	24	7	3	8	2	-	-
Warren County	39 301	802	2 915	2 649	1 746	1 215	3 560	5 021	21 393
Clear Creek township	6 089	49	301	349	252	159	349	555	4 075
Five Points CDP	727	11	24	28	13	21	11	59	560
Springboro city (part)	3 471	14	172	166	106	81	205	284	2 443
Deerfield township	6 655	36	227	245	137	100	418	761	4 731
Landen CDP	3 309	26	83	120	60	77	269	458	2 216
Loveland Park CDP (part)	377	-	70	26	-	-	70	51	160
Franklin township	7 201	406	1 002	750	433	323	1 049	1 156	2 082
Carlisle village (part)	1 303	42	137	160	50	88	196	177	453
Franklin city	2 574	156	392	249	159	77	423	428	690
Hunter CDP	595	45	110	35	14	7	120	69	195
Middletown city (part)	227	-	13	73	16	11	24	62	28
Hamilton township	2 918	29	164	184	149	108	241	312	1 731
Maineville village	274	6	27	21	4	8	36	48	124
South Lebanon village (part)	30	-	6	-	-	-	19	-	5
Harlan township	871	34	93	110	27	32	115	132	328
Blanchester village (part)	-	-	-	-	-	-	-	-	-
Butlerville village	58	3	4	7	-	2	12	13	17
Pleasant Plain village	41	4	-	6	-	8	16	4	3
Lebanon city	3 189	62	301	178	152	110	349	488	1 549
Loveland city (part)	68	-	-	9	-	-	-	-	59
Mason city	6 094	25	251	304	271	151	423	735	3 934
Massie township	225	2	23	27	25	23	25	39	61
Harveysburg village	130	2	17	8	8	17	13	25	40
Salem township	872	27	79	72	62	29	94	158	351
Morrow village	224	10	20	21	19	15	44	45	50
Turtlecreek township	1 862	39	130	116	100	33	119	212	1 113
Middletown city (part)	84	-	-	-	10	-	-	20	54
Monroe city (part)	-	-	-	-	-	-	-	-	-
Union township	1 122	61	117	91	54	63	169	153	414
South Lebanon village (part)	465	35	40	55	40	48	96	77	74
Washington township	455	12	74	50	10	20	30	45	214
Wayne township	1 680	20	153	164	74	64	179	275	751
Corwin village	70	4	9	12	4	3	9	9	20
Waynesville village	651	9	57	71	29	19	58	109	299
Washington County	13 487	2 014	2 571	1 129	902	1 204	2 233	1 490	1 944
Adams township	321	87	47	24	37	57	38	27	4
Lowell village	161	34	34	13	15	22	26	13	4
Aurelius township	60	5	14	12	14	4	11	-	-
Macksburg village	46	5	14	12	8	4	3	-	-
Barlow township	494	30	97	63	22	60	100	27	95
Belpre city	1 700	320	380	151	138	155	262	135	159
Belpre township	1 057	103	174	66	44	80	219	203	168
Decatur township	144	29	34	9	9	24	7	24	8
Dunham township	565	33	59	26	7	56	111	103	170
Fairfield township	105	18	33	8	-	15	14	-	17
Fearing township	128	9	16	-	-	34	29	30	10
Devola CDP (part)	-	-	-	-	-	-	-	-	-
Grandview township	369	162	62	27	38	25	29	15	11
Matamoras village	182	42	52	25	14	12	21	5	11
Independence township	35	25	-	-	-	-	-	-	10
Lawrence township	125	41	12	32	8	5	11	7	9
Liberty township	24	8	-	-	5	-	-	-	11
Ludlow township	31	8	15	-	8	-	-	-	-
Marietta city	3 110	583	572	247	229	244	463	292	480
Marietta township	1 066	90	212	80	55	85	236	141	167
Muskingum township	1 307	94	277	154	97	69	151	179	286
Devola CDP (part)	867	67	187	120	73	43	68	98	211
Newport township	462	83	99	17	42	44	73	38	66
Palmer township	23	-	-	5	12	-	-	-	6
Salem township	299	31	60	52	19	22	41	32	42
Lower Salem village	38	5	3	7	7	-	16	-	-
Warren township	897	62	162	65	48	95	217	146	102
Waterford township	812	165	177	45	60	85	122	65	93
Beverly village	322	63	75	17	25	28	49	37	28
Watertown township	246	18	60	28	-	20	80	18	22
Wesley township	107	10	9	18	10	25	19	8	8

Table 27. **Selected Monthly Owner Costs: 2000**—Con.

[Data based on a sample (except Tables 65-68). For information on confidentiality protection, coverage, sampling error, and nonsampling error, see Appendix G. For location of definitions, see "How to Use This Census Report"]

State County County Subdivision Place	Specified owner-occupied housing units	Selected monthly owner costs							
		Less than $200	$200 to $299	$300 to $399	$400 to $499	$500 to $599	$600 to $799	$800 to $999	$1,000 or more
Wayne County	22 799	1 189	3 588	2 387	1 332	1 402	3 802	3 510	5 589
Baughman township	1 001	75	173	89	47	44	203	129	241
Marshallville village (part)	140	4	31	18	7	7	32	20	21
Orrville city (part)	275	20	67	39	6	12	54	23	54
Canaan township	1 081	83	148	92	72	49	160	189	288
Burbank village (part)	58	8	6	1	8	4	3	15	13
Creston village (part)	545	29	102	67	39	9	89	86	124
Chester township	546	29	137	31	22	39	83	82	123
Chippewa township	2 377	127	278	230	83	159	348	302	850
Doylestown village	744	27	85	86	35	49	87	90	285
Marshallville village (part)	50	-	11	4	4	2	7	11	11
Rittman city (part)	6	-	-	-	-	-	6	-	-
Clinton township	714	67	157	22	45	36	174	124	89
Shreve village	382	49	82	8	20	30	109	54	30
Congress township	875	62	131	32	47	73	125	171	234
Burbank village (part)	17	3	4	-	2	2	-	2	4
Congress village	37	9	4	2	5	2	-	8	7
West Salem village	279	16	48	8	12	38	55	57	45
East Union township	1 066	52	136	45	59	81	266	180	247
Apple Creek village	250	6	26	19	10	15	85	35	54
Franklin township	719	34	100	54	52	36	140	72	231
Green township	2 662	94	521	319	103	173	473	410	569
Orrville city (part)	1 589	59	293	200	45	126	310	227	329
Smithville village	334	10	109	50	17	6	52	49	41
Milton township	2 061	58	301	294	102	139	427	382	358
Rittman city (part)	1 506	24	199	196	78	122	366	285	236
Norton city (part)	-	-	-	-	-	-	-	-	-
Paint township	299	26	89	22	6	14	57	55	30
Mount Eaton village	41	2	9	-	-	2	16	9	3
Plain township	598	31	127	71	45	17	110	96	101
Salt Creek township	395	71	58	36	29	26	68	57	50
Fredericksburg village	110	10	17	18	4	6	21	16	18
Sugar Creek township	1 313	137	186	148	84	96	180	153	329
Dalton village	431	41	54	47	15	20	65	69	120
Wayne township	771	59	84	111	45	33	113	84	242
Wooster city	5 078	108	698	665	393	332	711	845	1 326
Wooster township	1 243	76	264	126	98	55	164	179	281
Williams County	9 002	800	1 513	680	623	786	1 794	1 311	1 495
Brady township	614	36	89	72	45	43	151	82	96
West Unity village	400	24	76	36	32	27	109	48	48
Bridgewater township	321	32	82	12	17	17	74	31	56
Bryan city	2 122	249	292	130	183	164	422	282	400
Center township	780	23	139	66	52	52	137	133	178
Florence township	489	39	80	56	12	66	103	84	49
Blakeslee village	29	2	9	3	2	7	1	5	-
Edon village	246	20	40	37	8	34	39	54	14
Jefferson township	426	33	94	33	25	22	95	50	74
Holiday City village	5	-	2	-	-	3	-	-	-
Montpelier village (part)	-	-	-	-	-	-	-	-	-
Madison township	573	29	105	48	46	62	99	104	80
Pioneer village	360	20	68	28	17	35	57	79	56
Mill Creek township	147	18	23	10	4	22	33	15	22
Alvordton village	66	18	13	10	4	8	8	3	2
Northwest township	211	23	28	4	11	40	48	45	12
Pulaski township	605	64	66	45	36	18	131	106	139
St. Joseph township	676	81	102	33	46	57	141	113	103
Edgerton village	509	70	84	17	39	54	103	84	58
Springfield township	639	28	92	50	31	73	136	114	115
Stryker village	366	17	69	15	24	54	83	65	39
Superior township	1 399	145	321	121	115	150	224	152	171
Montpelier village (part)	1 091	145	251	98	101	125	178	109	84
Wood County	25 655	663	2 721	2 549	1 387	1 329	3 382	3 972	9 652
Bloom township	675	22	120	72	26	66	154	115	100
Bairdstown village	28	2	8	4	2	3	5	2	2
Bloomdale village	223	7	40	25	13	37	48	34	19
Cygnet village	161	13	31	18	9	14	41	17	18
Jerry City village (part)	65	-	12	9	2	2	19	8	13
Bowling Green city	3 559	119	372	362	212	142	372	659	1 321
Center township	269	-	25	17	23	19	34	38	113
Fostoria city (part)	169	5	21	19	9	17	30	35	33
Freedom township	681	33	83	93	19	31	86	116	220
Pemberville village	404	24	52	55	13	22	51	77	110
Grand Rapids township	377	4	41	46	17	12	48	70	139
Grand Rapids village	250	4	35	30	17	10	39	54	61
Henry township	932	48	118	65	78	51	261	149	162
North Baltimore village	741	48	107	38	50	35	227	109	127
Jackson township	149	14	31	14	19	12	25	27	7
Hoytville village	51	9	11	2	5	12	8	4	-
Lake township	2 479	41	378	279	141	123	309	488	720
Millbury village	330	3	30	48	18	19	29	66	117
Walbridge village	728	19	165	82	12	40	97	138	175
Liberty township	363	11	60	37	36	13	73	64	69
Portage village (part)	24	-	9	-	-	1	9	-	5
Middleton township	724	17	63	91	34	50	77	86	306
Haskins village	182	11	31	22	6	5	23	23	61
Milton township	293	13	67	48	26	36	47	34	22
Custar village	56	-	17	6	2	8	11	7	5
Milton Center village	45	3	15	6	2	8	7	4	-
Weston village (part)	36	-	2	4	5	2	10	7	6
Montgomery township	1 063	79	185	103	76	89	240	120	171
Bradner village	295	22	42	27	33	24	81	40	26
Risingsun village	164	12	32	16	15	25	30	10	24
Wayne village	226	11	49	27	10	18	45	44	22
Northwood city	1 557	63	199	169	79	88	189	354	416
Perry township	385	17	64	80	14	22	71	24	93
West Millgrove village	18	3	4	4	-	-	2	2	3
Perrysburg city	4 639	20	269	356	222	196	348	535	2 693

Table 27. **Selected Monthly Owner Costs: 2000**—Con.

[Data based on a sample (except Tables 65-68). For information on confidentiality protection, coverage, sampling error, and nonsampling error, see Appendix G.
For location of definitions, see "How to Use This Census Report"]

State **County** **County Subdivision** **Place**	Specified owner-occupied housing units	Selected monthly owner costs							
		Less than $200	$200 to $299	$300 to $399	$400 to $499	$500 to $599	$600 to $799	$800 to $999	$1,000 or more
Wood County—Con.									
Perrysburg township	2 667	7	137	181	97	110	287	315	1 533
Plain township	395	8	21	55	5	16	47	20	223
Portage township	325	14	33	25	12	27	70	48	96
Jerry City village (part)	60	5	7	6	2	9	16	9	6
Portage village (part)	69	3	11	7	-	8	10	11	19
Rossford city	1 826	87	231	241	118	59	248	319	523
Troy township	894	8	105	84	43	59	154	161	280
Luckey village	289	8	34	34	19	17	42	60	75
Washington township	465	13	42	34	59	27	71	40	179
Tontogany village	95	1	25	16	6	9	14	15	9
Webster township	290	4	11	29	11	16	23	59	137
Weston township	479	16	45	49	11	48	118	96	96
Weston village (part)	272	14	24	16	9	24	89	44	52
Wyandot County	5 167	651	926	463	519	452	983	570	603
Antrim township	260	18	35	30	29	24	47	36	41
Nevada village (part)	111	8	20	15	13	5	32	7	11
Crane township	1 649	200	337	112	158	192	304	170	176
Upper Sandusky city	1 485	186	304	99	134	168	286	170	138
Crawford township	1 186	181	174	105	104	91	256	127	148
Carey village	883	152	128	89	51	86	199	71	107
Eden township	233	36	36	22	23	16	52	14	34
Nevada village (part)	83	16	21	7	6	7	19	6	1
Jackson township	127	22	15	10	26	12	24	5	13
Kirby village (part)	37	22	-	3	4	-	5	3	-
Marseilles township	110	17	4	15	13	19	36	6	-
Marseilles village	37	8	2	7	4	5	11	-	-
Mifflin township	113	-	30	24	6	6	9	30	8
Kirby village (part)	-	-	-	-	-	-	-	-	-
Pitt township	299	50	33	22	36	16	40	61	41
Harpster village	70	24	12	1	8	4	7	14	-
Richland township	214	28	41	28	34	15	30	30	8
Wharton village	110	21	19	15	8	13	26	6	2
Ridge township	107	-	21	6	10	2	31	17	20
Salem township	205	7	37	20	28	8	45	29	31
Sycamore township	413	61	97	41	19	35	83	27	50
Sycamore village	256	43	54	31	13	22	60	10	23
Tymochtee township	251	31	66	28	33	16	26	18	33

Table 28. **Selected Monthly Owner Costs: 2000**

[Data based on a sample (except Tables 65-68). For information on confidentiality protection, coverage, sampling error, and nonsampling error, see Appendix G.
For location of definitions, see "How to Use This Census Report"]

State County Place	Specified owner-occupied housing units	Selected monthly owner costs							
		Less than $200	$200 to $299	$300 to $399	$400 to $499	$500 to $599	$600 to $799	$800 to $999	$1,000 or more
The State	**2 613 123**	**123 769**	**323 452**	**249 900**	**163 150**	**160 654**	**373 401**	**371 963**	**846 834**
COUNTY									
Adams County	4 145	563	837	419	378	450	772	431	295
Allen County	25 032	2 280	4 689	2 235	1 894	2 032	4 317	3 147	4 438
Ashland County	11 086	759	1 922	1 112	625	783	1 889	1 691	2 305
Ashtabula County	21 616	1 401	3 794	2 328	1 521	1 557	3 594	3 150	4 271
Athens County	8 218	844	1 444	947	571	640	1 371	891	1 510
Auglaize County	11 191	1 119	1 948	913	596	871	1 996	1 511	2 237
Belmont County	16 897	3 276	4 264	1 544	1 277	1 540	2 284	1 351	1 361
Brown County	7 478	508	1 125	556	435	506	1 545	1 242	1 561
Butler County	77 591	2 464	6 848	6 469	3 657	3 830	9 274	11 136	33 913
Carroll County	5 637	739	1 018	410	332	436	931	787	984
Champaign County	8 688	433	1 236	649	440	413	1 634	1 611	2 272
Clark County	35 425	1 770	5 020	3 871	2 382	2 550	5 952	5 556	8 324
Clermont County	40 000	886	3 141	2 951	1 525	1 325	4 615	6 210	19 347
Clinton County	8 214	282	1 162	879	499	468	1 414	1 233	2 277
Columbiana County	25 355	2 480	5 187	2 783	1 948	2 052	4 360	3 032	3 513
Coshocton County	7 230	1 252	1 411	517	558	760	1 273	649	810
Crawford County	11 449	1 056	2 233	1 143	1 113	1 182	2 128	1 301	1 293
Cuyahoga County	319 986	7 173	28 690	35 428	24 199	18 397	39 918	45 880	120 301
Darke County	12 332	1 225	2 112	1 173	914	1 043	2 372	1 609	1 884
Defiance County	9 501	563	1 646	1 015	485	558	1 667	1 569	1 998
Delaware County	28 158	266	1 159	1 691	1 113	835	1 641	2 540	18 913
Erie County	19 803	781	2 469	2 549	1 405	1 185	2 905	2 751	5 758
Fairfield County	30 292	1 531	3 648	1 941	1 413	1 497	3 718	3 762	12 782
Fayette County	5 991	516	893	623	409	448	1 011	884	1 207
Franklin County	227 405	4 266	16 146	16 113	11 326	11 243	30 101	35 624	102 586
Fulton County	9 641	275	1 343	1 017	533	556	1 408	1 642	2 867
Gallia County	5 011	526	1 043	556	376	475	831	611	593
Geauga County	22 660	244	1 281	1 782	1 496	1 131	1 844	2 268	12 614
Greene County	35 041	826	3 086	3 492	2 112	1 746	4 328	4 970	14 481
Guernsey County	7 883	1 061	1 497	719	750	788	1 399	884	785
Hamilton County	184 843	3 281	15 651	16 772	10 922	9 748	24 535	28 881	75 053
Hancock County	16 614	958	2 486	1 381	856	1 133	2 722	2 591	4 487
Hardin County	6 576	790	1 248	449	518	616	1 168	917	870
Harrison County	3 312	610	754	318	330	356	481	285	178
Henry County	7 036	305	1 368	759	497	524	1 227	973	1 383
Highland County	7 375	855	1 262	589	564	624	1 497	1 000	984
Hocking County	5 167	674	937	378	251	346	1 057	736	788
Holmes County	4 998	632	1 097	462	266	284	858	586	813
Huron County	12 613	805	1 938	1 401	664	767	2 276	2 061	2 701
Jackson County	5 892	653	1 113	518	494	605	1 130	613	766
Jefferson County	18 967	2 983	4 745	2 193	1 569	1 497	2 805	1 629	1 546
Knox County	11 390	858	2 039	1 031	549	839	1 961	1 675	2 438
Lake County	63 314	884	5 993	7 263	3 925	2 717	6 897	9 661	25 974
Lawrence County	13 341	1 888	3 180	1 434	1 034	1 175	2 297	1 101	1 232
Licking County	33 587	1 987	4 235	2 493	1 502	1 819	4 701	5 262	11 588
Logan County	10 113	533	1 441	1 081	614	827	1 870	1 576	2 171
Lorain County	70 466	2 291	8 377	6 246	3 847	3 467	9 636	10 680	25 922
Lucas County	108 339	4 513	14 123	10 972	7 839	8 049	17 238	14 958	30 647
Madison County	7 780	180	1 031	711	368	493	1 045	1 305	2 647
Mahoning County	67 517	4 878	12 368	8 401	5 273	5 177	9 940	7 866	13 614
Marion County	15 459	939	2 646	1 541	1 099	1 323	2 779	2 361	2 771
Medina County	39 168	492	2 870	3 702	1 911	1 418	3 620	5 332	19 823
Meigs County	3 785	785	846	352	281	387	571	301	262
Mercer County	9 492	828	1 770	915	507	578	1 598	1 488	1 808
Miami County	24 241	1 188	3 524	2 238	1 112	1 286	3 842	3 833	7 218
Monroe County	2 660	762	556	238	170	209	374	191	160
Montgomery County	136 166	3 423	13 651	13 748	9 009	8 727	20 660	22 618	44 330
Morgan County	2 357	536	503	189	175	213	393	226	122
Morrow County	6 155	324	707	551	334	417	1 136	1 223	1 463
Muskingum County	18 364	1 993	3 559	1 612	1 512	1 576	3 214	2 078	2 820
Noble County	1 980	359	481	168	186	169	263	212	142
Ottawa County	10 872	468	1 818	1 382	596	537	1 605	1 614	2 852
Paulding County	4 934	553	972	426	439	490	974	573	507
Perry County	6 451	838	1 394	540	484	590	1 178	720	707
Pickaway County	9 999	496	1 536	931	531	535	1 416	1 484	3 070
Pike County	3 993	645	721	309	305	316	655	504	538
Portage County	31 458	728	3 324	3 233	1 665	1 453	4 196	4 925	11 934
Preble County	9 942	576	1 562	825	569	626	1 862	1 647	2 275
Putnam County	8 258	779	1 628	841	493	589	1 327	1 229	1 372
Richland County	29 697	1 943	4 869	3 390	2 237	2 251	5 047	4 290	5 670
Ross County	13 859	1 374	2 607	1 208	701	997	2 444	1 823	2 705
Sandusky County	14 944	1 124	2 614	1 574	863	1 198	2 826	2 019	2 726
Scioto County	15 857	2 564	3 408	1 699	1 469	1 456	2 245	1 460	1 556
Seneca County	13 743	1 636	2 675	1 253	867	1 287	2 543	1 749	1 733
Shelby County	10 756	548	1 586	962	503	721	2 050	1 727	2 659
Stark County	97 107	7 030	16 211	8 891	5 403	6 937	15 395	13 543	23 697
Summit County	142 460	4 761	16 727	14 552	8 736	8 127	19 897	20 197	49 463
Trumbull County	56 505	4 062	10 284	6 783	4 125	4 611	9 289	7 260	10 091
Tuscarawas County	20 673	2 580	4 041	1 657	1 177	1 631	3 638	2 655	3 294
Union County	8 544	121	674	794	324	263	1 004	1 330	4 034
Van Wert County	7 865	941	1 407	715	546	753	1 462	1 054	987
Vinton County	1 772	331	369	147	148	235	311	144	87
Warren County	39 301	802	2 915	2 649	1 746	1 215	3 560	5 021	21 393
Washington County	13 487	2 014	2 571	1 129	902	1 204	2 233	1 490	1 944
Wayne County	22 799	1 189	3 588	2 387	1 332	1 402	3 802	3 510	5 589
Williams County	9 002	800	1 513	680	623	786	1 794	1 311	1 495
Wood County	25 655	663	2 721	2 549	1 387	1 329	3 382	3 972	9 652
Wyandot County	5 167	651	926	463	519	452	983	570	603

Table 28. **Selected Monthly Owner Costs: 2000**—Con.

[Data based on a sample (except Tables 65-68). For information on confidentiality protection, coverage, sampling error, and nonsampling error, see Appendix G. For location of definitions, see "How to Use This Census Report"]

State County Place	Specified owner-occupied housing units	Selected monthly owner costs							
		Less than $200	$200 to $299	$300 to $399	$400 to $499	$500 to $599	$600 to $799	$800 to $999	$1,000 or more
PLACE									
Aberdeen village, Brown County	249	18	67	16	14	10	39	49	36
Ada village, Hardin County	620	110	93	24	33	76	105	69	110
Adamsville village, Muskingum County	24	4	2	2	-	7	3	2	4
Addyston village, Hamilton County	187	14	28	25	20	17	39	26	18
Adelphi village, Ross County	84	11	14	9	6	5	22	6	11
Adena village	269	51	95	35	27	19	30	7	5
Harrison County (part)	45	4	18	8	-	5	8	-	2
Jefferson County (part)	224	47	77	27	27	14	22	7	3
Akron city, Summit County	50 371	2 432	7 527	5 074	3 318	4 045	9 865	8 272	9 838
Albany village, Athens County	208	15	36	8	8	25	57	39	20
Alexandria village, Licking County	4	-	4	-	-	-	-	-	-
Alger village, Hardin County	221	52	40	25	24	28	29	11	12
Alliance city	4 983	542	953	464	382	580	936	549	577
Mahoning County (part)	-	-	-	-	-	-	-	-	-
Stark County (part)	4 983	542	953	464	382	580	936	549	577
Alvordton village, Williams County	66	18	13	10	4	8	8	3	2
Amanda village, Fairfield County	175	22	36	21	5	8	36	29	18
Amberley village, Hamilton County	1 270	-	9	105	65	143	201	114	633
Amelia village, Clermont County	534	17	41	16	27	14	99	106	214
Amesville village, Athens County	45	8	7	4	-	8	10	8	-
Amherst city, Lorain County	3 601	114	494	436	208	127	332	485	1 405
Amsterdam village, Jefferson County	131	30	43	12	18	8	18	2	-
Andover village, Ashtabula County	240	14	46	33	14	22	52	48	11
Anna village, Shelby County	359	11	54	15	9	23	100	68	79
Ansonia village, Darke County	291	15	45	33	26	41	81	34	16
Antioch village, Monroe County	22	10	1	-	-	2	7	2	-
Antwerp village, Paulding County	415	69	96	29	23	42	74	35	47
Apple Creek village, Wayne County	250	6	26	19	10	15	85	35	54
Aquilla village, Geauga County	97	-	18	11	4	9	27	12	16
Arcadia village, Hancock County	155	13	32	8	19	12	37	12	22
Arcanum village, Darke County	601	46	140	31	39	40	124	66	115
Archbold village, Fulton County	1 006	11	134	127	55	60	177	169	273
Arlington village, Hancock County	376	30	76	31	20	26	60	62	71
Arlington Heights village, Hamilton County	185	4	12	21	6	18	31	59	34
Ashland city, Ashland County	4 539	328	787	509	290	309	762	680	874
Ashley village, Delaware County	280	14	41	32	12	18	43	59	61
Ashtabula city, Ashtabula County	4 241	280	790	458	400	374	764	562	613
Ashville village, Pickaway County	667	26	81	23	46	43	88	101	259
Athalia village, Lawrence County	80	28	22	4	6	8	8	4	-
Athens city, Athens County	1 620	46	273	250	108	59	209	176	499
Attica village, Seneca County	289	22	75	24	14	35	48	49	22
Aurora city, Portage County	3 866	42	72	163	185	145	435	324	2 500
Austintown CDP, Mahoning County	8 409	387	1 456	1 282	394	438	1 497	1 428	1 527
Avon city, Lorain County	3 300	8	213	322	200	103	226	305	1 923
Avon Lake city, Lorain County	5 449	68	410	378	149	251	447	485	3 261
Bailey Lakes village, Ashland County	94	5	17	11	2	6	10	20	23
Bainbridge CDP, Geauga County	1 095	-	6	46	64	81	47	95	756
Bainbridge village, Ross County	201	23	51	24	19	16	41	19	8
Bairdstown village, Wood County	28	2	8	4	2	3	5	2	2
Ballville CDP, Sandusky County	1 144	79	209	183	67	60	174	141	231
Baltic village	175	34	27	21	8	8	33	29	15
Coshocton County (part)	-	-	-	-	-	-	-	-	-
Holmes County (part)	11	3	-	3	2	-	1	2	-
Tuscarawas County (part)	164	31	27	18	6	8	32	27	15
Baltimore village, Fairfield County	690	100	127	43	27	29	114	119	131
Barberton city, Summit County	7 114	742	1 367	706	532	428	1 471	1 066	802
Barnesville village, Belmont County	1 056	326	197	55	77	125	195	42	39
Barnhill village, Tuscarawas County	65	5	3	6	12	16	7	11	5
Batavia village, Clermont County	389	10	39	49	23	22	34	44	168
Batesville village, Noble County	28	6	10	2	4	-	-	2	4
Bay View village, Erie County	258	13	49	26	16	16	72	33	33
Bay Village city, Cuyahoga County	5 554	18	108	324	447	282	536	473	3 366
Beach City village, Stark County	278	39	67	27	23	21	42	24	35
Beachwood city, Cuyahoga County	2 893	12	6	136	218	231	419	225	1 646
Beallsville village, Monroe County	99	21	37	12	19	7	3	-	-
Beaver village, Pike County	75	19	18	4	4	7	11	5	7
Beavercreek city, Greene County	11 469	64	404	1 063	821	490	867	1 344	6 416
Beaverdam village, Allen County	105	13	14	15	4	9	37	10	3
Beckett Ridge CDP, Butler County	2 272	-	47	87	46	79	102	180	1 731
Bedford city, Cuyahoga County	3 754	123	549	441	256	120	670	641	954
Bedford Heights city, Cuyahoga County	2 378	44	292	227	104	80	241	456	934
Beechwood Trails CDP, Licking County	694	-	24	30	45	18	25	37	515
Bellaire city, Belmont County	997	198	325	87	82	136	104	38	27
Bellbrook city, Greene County	2 081	17	59	311	123	49	200	227	1 095
Belle Center village, Logan County	280	21	67	15	23	20	62	48	24
Bellefontaine city, Logan County	2 840	133	355	371	124	289	528	478	562
Belle Valley village, Noble County	70	28	9	6	11	6	4	4	2
Bellevue city	2 143	83	401	299	83	178	395	345	359
Erie County (part)	-	-	-	-	-	-	-	-	-
Huron County (part)	948	59	214	95	39	70	197	150	124
Sandusky County (part)	1 195	24	187	204	44	108	198	195	235
Bellville village, Richland County	494	41	101	57	29	36	64	79	87
Belmont village, Belmont County	142	61	22	16	15	4	22	2	-
Belmore village, Putnam County	36	4	3	15	5	2	7	-	-
Beloit village, Mahoning County	197	18	44	17	10	31	42	19	16
Belpre city, Washington County	1 700	320	380	151	138	155	262	135	159

Table 28. **Selected Monthly Owner Costs: 2000**—Con.

[Data based on a sample (except Tables 65-68). For information on confidentiality protection, coverage, sampling error, and nonsampling error, see Appendix G. For location of definitions, see "How to Use This Census Report"]

State County Place	Specified owner-occupied housing units	Selected monthly owner costs							
		Less than $200	$200 to $299	$300 to $399	$400 to $499	$500 to $599	$600 to $799	$800 to $999	$1,000 or more
PLACE—Con.									
Bentleyville village, Cuyahoga County	271	-	-	4	3	7	15	6	236
Benton Ridge village, Hancock County	98	6	18	9	9	7	22	15	12
Berea city, Cuyahoga County	4 878	39	336	610	268	200	494	858	2 073
Bergholz village, Jefferson County	223	69	46	13	36	30	9	9	11
Berkey village, Lucas County	79	4	12	-	8	4	9	5	37
Berlin Heights village, Erie County	197	3	40	28	4	10	29	36	47
Bethel village, Clermont County	481	23	60	62	33	31	65	85	122
Bethesda village, Belmont County	318	24	48	32	36	53	86	19	20
Bettsville village, Seneca County	203	28	35	10	19	18	53	30	10
Beverly village, Washington County	322	63	75	17	25	28	49	37	28
Bexley city, Franklin County	3 445	6	54	180	154	149	226	344	2 332
Blacklick Estates CDP, Franklin County	2 515	18	152	341	105	110	365	712	712
Blakeslee village, Williams County	29	2	9	3	2	7	1	5	-
Blanchester village	964	24	120	133	89	67	251	145	135
Clinton County (part)	964	24	120	133	89	67	251	145	135
Warren County (part)	-	-	-	-	-	-	-	-	-
Bloomdale village, Wood County	223	7	40	25	13	37	48	34	19
Bloomingburg village, Fayette County	175	24	24	14	23	22	49	10	9
Bloomingdale village, Jefferson County	65	9	8	2	7	10	17	6	6
Bloomville village, Seneca County	244	41	27	22	12	49	62	19	12
Blue Ash city, Hamilton County	3 539	27	229	284	223	196	309	406	1 865
Bluffton village	830	43	214	100	78	64	143	80	108
Allen County (part)	803	39	208	100	78	64	133	77	104
Hancock County (part)	27	4	6	-	-	-	10	3	4
Boardman CDP, Mahoning County	10 676	230	1 516	1 261	870	796	1 498	1 689	2 816
Bolindale CDP, Trumbull County	687	109	171	64	61	51	100	78	53
Bolivar village, Tuscarawas County	290	15	53	54	7	18	64	30	49
Boston Heights village, Summit County	333	2	11	26	9	6	19	33	227
Botkins village, Shelby County	323	16	79	33	15	25	72	54	29
Bowerston village, Harrison County	92	13	14	14	19	21	7	3	1
Bowersville village, Greene County	62	8	13	11	-	5	14	9	2
Bowling Green city, Wood County	3 559	119	372	362	212	142	372	659	1 321
Bradford village	505	33	104	38	45	35	137	57	56
Darke County (part)	212	15	36	12	28	18	54	24	25
Miami County (part)	293	18	68	26	17	17	83	33	31
Bradner village, Wood County	295	22	42	27	33	24	81	40	26
Brady Lake village, Portage County	124	2	13	8	15	13	21	31	21
Bratenahl village, Cuyahoga County	372	6	8	28	8	14	28	37	243
Brecksville city, Cuyahoga County	3 986	6	21	207	439	253	410	347	2 303
Bremen village, Fairfield County	350	30	65	25	17	31	69	40	73
Brewster village, Stark County	627	45	101	80	42	47	146	79	87
Brice village, Franklin County	18	-	5	2	-	-	5	4	2
Bridgeport village, Belmont County	575	189	94	84	65	42	69	22	10
Bridgetown North CDP, Hamilton County	3 775	86	501	638	171	148	446	714	1 071
Brimfield CDP, Portage County	887	28	142	90	49	32	209	189	148
Broadview Heights city, Cuyahoga County	4 360	27	148	400	411	291	199	467	2 417
Brookfield Center CDP, Trumbull County	410	17	84	66	32	33	70	17	91
Brooklyn city, Cuyahoga County	3 272	125	759	657	241	161	311	397	621
Brooklyn Heights village, Cuyahoga County	551	-	57	99	68	46	40	90	151
Brook Park city, Cuyahoga County	6 617	149	902	1 138	328	346	825	1 022	1 907
Brookside village, Belmont County	207	40	51	16	14	21	34	9	22
Brookville village, Montgomery County	1 384	35	214	165	74	117	239	189	351
Broughton village, Paulding County	45	16	10	6	-	2	7	4	-
Brunswick city, Medina County	9 243	76	706	876	374	290	904	1 409	4 608
Bryan city, Williams County	2 122	249	292	130	183	164	422	282	400
Buchtel village	107	18	16	12	2	21	18	11	9
Athens County (part)	105	18	16	10	2	21	18	11	9
Hocking County (part)	2	-	-	2	-	-	-	-	-
Buckeye Lake village	423	48	78	41	35	51	52	58	60
Fairfield County (part)	3	-	3	-	-	-	-	-	-
Licking County (part)	420	48	75	41	35	51	52	58	60
Buckland village, Auglaize County	83	18	17	5	14	14	7	8	-
Bucyrus city, Crawford County	3 145	300	588	333	357	392	547	326	302
Burbank village, Wayne County	75	11	10	1	10	6	3	17	17
Burgoon village, Sandusky County	58	3	7	5	2	6	25	5	5
Burkettsville village	69	11	22	12	4	7	8	1	4
Darke County (part)	12	2	4	1	-	3	-	-	2
Mercer County (part)	57	9	18	11	4	4	8	1	2
Burlington CDP, Lawrence County	574	49	166	39	61	61	106	62	30
Burton village, Geauga County	271	-	43	23	9	7	22	37	130
Butler village, Richland County	277	24	51	29	32	13	39	45	44
Butlerville village, Warren County	58	3	4	7	-	2	12	13	17
Byesville village, Guernsey County	611	111	84	45	68	50	142	87	24
Cadiz village, Harrison County	779	82	195	110	61	88	128	73	42
Cairo village, Allen County	154	19	46	8	11	7	39	18	6
Calcutta CDP, Columbiana County	882	46	254	102	32	30	139	135	144
Caldwell village, Noble County	462	87	138	42	31	53	57	25	29
Caledonia village, Marion County	174	12	31	17	4	19	40	28	23
Cambridge city, Guernsey County	2 372	354	507	234	239	255	388	189	206
Camden village, Preble County	350	16	73	45	7	13	76	63	57
Campbell city, Mahoning County	2 708	297	632	505	178	195	362	286	253
Canal Fulton village, Stark County	1 102	13	137	86	23	37	196	214	396

Table 28. **Selected Monthly Owner Costs: 2000**—Con.

[Data based on a sample (except Tables 65-68). For information on confidentiality protection, coverage, sampling error, and nonsampling error, see Appendix G. For location of definitions, see "How to Use This Census Report"]

State County Place	Specified owner-occupied housing units	Selected monthly owner costs							
		Less than $200	$200 to $299	$300 to $399	$400 to $499	$500 to $599	$600 to $799	$800 to $999	$1,000 or more
PLACE—Con.									
Canal Winchester village	1 347	8	98	98	66	22	137	197	721
Fairfield County (part)	92	-	8	-	16	6	-	-	62
Franklin County (part)	1 255	8	90	98	50	16	137	197	659
Canfield city, Mahoning County	2 300	22	160	236	163	107	219	283	1 110
Canton city, Stark County	18 419	2 675	2 928	1 509	1 591	2 192	3 629	2 072	1 823
Cardington village, Morrow County	384	8	67	53	10	33	79	63	71
Carey village, Wyandot County	883	152	128	89	51	86	199	71	107
Carlisle village	1 412	42	170	172	50	99	203	183	493
Montgomery County (part)	109	-	33	12	-	11	7	6	40
Warren County (part)	1 303	42	137	160	50	88	196	177	453
Carroll village, Fairfield County	104	5	15	4	2	14	23	14	27
Carrollton village, Carroll County	784	187	165	65	24	23	110	131	79
Casstown village, Miami County	95	19	14	1	8	4	19	16	14
Castalia village, Erie County	256	6	27	46	16	19	57	42	43
Castine village, Darke County	28	2	-	3	-	-	8	15	-
Catawba village, Clark County	58	-	6	-	-	11	25	5	11
Cecil village, Paulding County	56	2	11	14	8	7	9	2	3
Cedarville village, Greene County	332	9	66	56	20	23	53	38	67
Celina city, Mercer County	2 514	334	465	141	127	152	428	402	465
Centerburg village, Knox County	304	25	54	25	7	16	51	59	67
Centerville village, Gallia County	28	2	8	-	2	2	10	4	-
Centerville city, Montgomery County	6 491	19	198	556	566	372	446	761	3 573
Chagrin Falls village, Cuyahoga County	1 213	-	12	57	88	49	133	92	782
Champion Heights CDP, Trumbull County	1 500	43	254	209	85	111	283	213	302
Chardon village, Geauga County	1 210	2	69	128	149	66	92	161	543
Chatfield village, Crawford County	82	16	9	18	16	4	11	8	-
Chauncey village, Athens County	215	30	48	21	23	23	41	22	7
Cherry Fork village, Adams County	17	-	6	1	6	2	2	-	-
Cherry Grove CDP, Hamilton County	1 419	-	59	193	58	40	103	160	806
Chesapeake village, Lawrence County	193	29	57	29	19	9	26	11	13
Cheshire village, Gallia County	72	12	20	4	7	2	18	7	2
Chesterhill village, Morgan County	95	24	14	1	8	20	21	2	5
Chesterland CDP, Geauga County	807	19	97	121	98	32	64	89	287
Chesterville village, Morrow County	57	8	9	3	3	10	9	11	4
Cheviot city, Hamilton County	2 148	75	307	243	106	81	369	520	447
Chickasaw village, Mercer County	100	3	18	19	8	3	11	16	22
Chillicothe city, Ross County	5 333	590	1 171	536	216	393	927	563	937
Chilo village, Clermont County	26	1	7	4	-	6	2	2	4
Chippewa Lake village, Medina County	263	2	22	24	9	20	33	66	87
Choctaw Lake CDP, Madison County	524	8	-	25	18	33	24	64	352
Christiansburg village, Champaign County	161	15	42	5	16	14	37	30	2
Churchill CDP, Trumbull County	780	64	104	130	90	49	138	69	136
Cincinnati city, Hamilton County	48 375	1 234	4 339	4 604	3 296	3 016	7 658	8 036	16 192
Circleville city, Pickaway County	2 717	229	555	247	160	178	371	365	612
Clarington village, Monroe County	100	17	25	2	16	13	24	3	-
Clarksburg village, Ross County	119	10	46	8	9	12	25	9	-
Clarksville village, Clinton County	110	4	12	12	4	13	40	12	13
Clay Center village, Ottawa County	88	9	25	3	8	13	14	7	9
Clayton city, Montgomery County	3 958	3	176	288	273	158	419	663	1 978
Cleveland city, Cuyahoga County	75 285	4 563	10 856	7 592	5 258	5 993	14 855	12 477	13 691
Cleveland Heights city, Cuyahoga County	11 821	46	271	701	615	599	1 334	2 213	6 042
Cleves village, Hamilton County	704	21	36	24	43	30	116	109	325
Clifton village	50	4	11	5	4	2	15	3	6
Clark County (part)	16	4	2	-	-	2	5	3	-
Greene County (part)	34	-	9	5	4	-	10	-	6
Clinton village, Summit County	403	22	59	31	23	32	58	68	110
Cloverdale village, Putnam County	46	3	8	6	8	2	17	2	-
Clyde city, Sandusky County	1 380	97	284	137	38	139	371	133	181
Coal Grove village, Lawrence County	508	74	144	67	36	55	86	29	17
Coalton village, Jackson County	94	23	16	10	10	7	17	11	-
Coldwater village, Mercer County	1 209	107	258	98	54	71	244	201	176
College Corner village	108	9	26	10	8	15	22	13	5
Butler County (part)	51	4	15	8	6	8	4	3	3
Preble County (part)	57	5	11	2	2	7	18	10	2
Columbiana village	1 414	81	277	199	79	76	257	179	266
Columbiana County (part)	1 315	81	277	190	61	76	249	151	230
Mahoning County (part)	99	-	-	9	18	-	8	28	36
Columbus city	133 985	3 346	11 236	9 030	6 215	6 883	20 938	23 854	52 483
Delaware County (part)	575	-	9	9	8	-	28	42	479
Fairfield County (part)	1 801	-	26	23	15	31	95	248	1 363
Franklin County (part)	131 609	3 346	11 201	8 998	6 192	6 852	20 815	23 564	50 641
Columbus Grove village, Putnam County	556	73	124	31	25	69	119	70	45
Commercial Point village, Pickaway County	176	1	16	8	6	15	22	15	93
Conesville village, Coshocton County	113	38	13	-	9	18	27	8	-
Congress village, Wayne County	37	9	4	2	5	2	-	8	7
Conneaut city, Ashtabula County	3 087	322	762	311	275	296	500	276	345
Continental village, Putnam County	275	32	56	29	19	21	61	30	27
Convoy village, Van Wert County	336	28	61	31	26	48	81	36	25
Coolville village, Athens County	136	17	28	10	11	30	21	9	10
Corning village, Perry County	163	34	43	18	31	13	19	-	5
Cortland city, Trumbull County	1 926	26	175	197	136	147	186	249	810
Corwin village, Warren County	70	4	9	12	4	3	9	9	20
Coshocton city, Coshocton County	2 982	504	665	221	237	300	479	226	350

Table 28. **Selected Monthly Owner Costs: 2000**—Con.

[Data based on a sample (except Tables 65-68). For information on confidentiality protection, coverage, sampling error, and nonsampling error, see Appendix G. For location of definitions, see "How to Use This Census Report"]

State County Place	Specified owner-occupied housing units	Selected monthly owner costs							
		Less than $200	$200 to $299	$300 to $399	$400 to $499	$500 to $599	$600 to $799	$800 to $999	$1,000 or more
PLACE—Con.									
Covedale CDP, Hamilton County	2 062	39	187	230	152	89	232	377	756
Covington village, Miami County	706	30	128	68	47	47	135	120	131
Craig Beach village, Mahoning County	351	32	63	29	27	27	72	53	48
Crestline village	1 203	52	207	152	93	75	356	125	143
Crawford County (part)	1 197	52	207	152	93	75	356	119	143
Richland County (part)	6	-	-	-	-	-	-	6	-
Creston village	558	31	106	70	39	9	91	88	124
Medina County (part)	13	2	4	3	-	-	2	2	-
Wayne County (part)	545	29	102	67	39	9	89	86	124
Cridersville village, Auglaize County	441	71	70	31	11	46	123	43	46
Crooksville village, Perry County	580	115	84	34	107	46	143	37	14
Crown City village, Gallia County	107	11	26	5	7	14	12	16	16
Crystal Lakes CDP, Clark County	401	-	66	28	75	33	82	86	31
Cumberland village, Guernsey County	93	22	18	11	17	12	11	2	-
Custar village, Wood County	56	-	17	6	2	8	11	7	5
Cuyahoga Falls city, Summit County	13 328	465	2 038	1 362	537	766	1 746	2 595	3 819
Cuyahoga Heights village, Cuyahoga County	164	9	58	22	9	10	16	12	28
Cygnet village, Wood County	161	13	31	18	9	14	41	17	18
Dalton village, Wayne County	431	41	54	47	15	20	65	69	120
Danville village, Knox County	217	19	51	17	12	33	42	17	26
Darbyville village, Pickaway County	51	3	16	2	5	7	9	2	7
Day Heights CDP, Clermont County	950	-	53	85	41	25	81	119	546
Dayton city, Montgomery County	33 102	1 719	4 656	3 528	2 601	2 891	6 981	5 129	5 597
Deer Park city, Hamilton County	1 820	55	252	239	98	87	355	406	328
Deersville village, Harrison County	28	3	9	-	6	6	2	2	-
Defiance city, Defiance County	4 041	198	732	448	205	283	750	576	849
De Graff village, Logan County	344	18	61	27	38	21	102	42	35
Delaware city, Delaware County	5 284	122	428	486	237	142	627	910	2 332
Dellroy village, Carroll County	74	27	24	3	5	2	8	3	2
Delphos city	1 849	205	406	162	101	205	351	239	180
Allen County (part)	1 041	130	253	84	43	117	181	122	111
Van Wert County (part)	808	75	153	78	58	88	170	117	69
Delta village, Fulton County	707	12	111	83	61	37	116	124	163
Dennison village, Tuscarawas County	709	119	151	43	73	103	107	63	50
Dent CDP, Hamilton County	1 787	41	106	147	66	87	201	264	875
Deshler village, Henry County	484	36	140	47	45	47	77	35	57
Devola CDP, Washington County	867	67	187	120	73	43	68	98	211
Dexter City village, Noble County	42	8	21	2	-	10	1	-	-
Dillonvale CDP, Hamilton County	1 327	18	219	212	76	38	178	219	367
Dillonvale village, Jefferson County	268	55	76	23	31	29	35	13	6
Donnelsville village, Clark County	63	-	-	11	2	3	12	16	19
Dover city, Tuscarawas County	3 226	265	838	361	124	224	522	412	480
Doylestown village, Wayne County	744	27	85	86	35	49	87	90	285
Dresden village, Muskingum County	310	24	84	22	32	25	52	29	42
Drexel CDP, Montgomery County	460	37	86	75	47	71	92	12	40
Dry Run CDP, Hamilton County	1 940	11	21	85	95	47	140	140	1 401
Dublin city	8 089	10	51	116	185	229	248	403	6 847
Delaware County (part)	1 387	-	-	19	18	23	39	72	1 216
Franklin County (part)	6 702	10	51	97	167	206	209	331	5 631
Union County (part)	-	-	-	-	-	-	-	-	-
Dunkirk village, Hardin County	270	17	60	21	39	44	55	24	10
Dupont village, Putnam County	48	17	2	6	2	7	9	2	3
East Canton village, Stark County	442	37	89	30	35	40	86	56	69
East Cleveland city, Cuyahoga County	3 109	115	217	379	221	287	508	530	852
Eastlake city, Lake County	6 077	133	678	664	356	283	870	1 098	1 995
East Liverpool city, Columbiana County	2 897	682	588	294	311	300	363	199	160
East Palestine city, Columbiana County	1 373	98	305	140	49	90	297	201	193
East Sparta village, Stark County	249	22	72	13	18	18	46	27	33
Eaton city, Preble County	2 038	181	348	178	174	143	395	283	336
Eaton Estates CDP, Lorain County	400	-	38	19	46	36	105	92	64
Edgerton village, Williams County	509	70	84	17	39	54	103	84	58
Edgewood CDP, Ashtabula County	1 295	87	270	194	65	86	254	213	126
Edison village, Morrow County	106	2	27	18	14	6	16	17	6
Edon village, Williams County	246	20	40	37	8	34	39	54	14
Eldorado village, Preble County	172	10	34	4	20	24	32	34	14
Elgin village, Van Wert County	15	2	-	-	-	5	6	-	2
Elida village, Allen County	586	26	76	46	20	27	117	102	172
Elmore village	413	16	74	44	22	20	67	91	79
Ottawa County (part)	413	16	74	44	22	20	67	91	79
Sandusky County (part)	-	-	-	-	-	-	-	-	-
Elmwood Place village, Hamilton County	442	17	72	44	24	50	136	59	40
Elyria city, Lorain County	12 461	451	1 785	1 023	664	725	2 131	2 215	3 467
Empire village, Jefferson County	40	7	8	4	-	7	7	-	7
Englewood city, Montgomery County	3 492	78	267	436	191	129	435	679	1 277
Enon village, Clark County	853	6	91	112	52	22	71	133	366
Euclid city, Cuyahoga County	13 603	371	2 249	1 660	892	632	2 205	2 568	3 026
Evendale village, Hamilton County	963	-	60	94	25	19	52	67	646
Fairborn city, Greene County	6 420	275	985	751	277	384	1 012	1 148	1 588
Fairfax village, Hamilton County	576	11	87	45	36	23	116	100	158
Fairfield city	9 640	121	836	798	366	433	1 058	1 700	4 328
Butler County (part)	9 640	121	836	798	366	433	1 058	1 700	4 328
Hamilton County (part)	-	-	-	-	-	-	-	-	-

Table 28. **Selected Monthly Owner Costs: 2000**—Con.

[Data based on a sample (except Tables 65-68). For information on confidentiality protection, coverage, sampling error, and nonsampling error, see Appendix G. For location of definitions, see "How to Use This Census Report"]

State County Place	Specified owner-occupied housing units	Selected monthly owner costs							
		Less than $200	$200 to $299	$300 to $399	$400 to $499	$500 to $599	$600 to $799	$800 to $999	$1,000 or more
PLACE—Con.									
Fairfield Beach CDP, Fairfield County	357	38	43	39	33	14	62	42	86
Fairlawn city, Summit County	1 799	-	72	269	184	83	111	169	911
Fairport Harbor village, Lake County	755	14	105	104	54	21	130	92	235
Fairview village	21	6	1	3	2	6	-	2	1
Belmont County (part)	-	-	-	-	-	-	-	-	-
Guernsey County (part)	21	6	1	3	2	6	-	2	1
Fairview Lanes CDP, Erie County	364	14	52	58	16	22	45	45	112
Fairview Park city, Cuyahoga County	5 468	29	208	689	640	300	465	542	2 595
Farmersville village, Montgomery County	255	10	37	23	10	19	45	65	46
Fayette village, Fulton County	314	10	75	33	35	31	63	36	31
Fayetteville village, Brown County	93	8	14	10	9	5	25	13	9
Felicity village, Clermont County	95	22	20	8	9	9	10	5	12
Findlay city, Hancock County	9 202	590	1 351	758	489	624	1 556	1 461	2 373
Finneytown CDP, Hamilton County	3 980	35	306	461	316	190	478	687	1 507
Five Points CDP, Warren County	727	11	24	28	13	21	11	59	560
Fletcher village, Miami County	148	17	24	9	11	10	22	34	21
Florida village, Henry County	75	-	15	13	4	5	20	13	5
Flushing village, Belmont County	247	57	56	22	26	30	35	14	7
Forest village, Hardin County	394	31	88	30	22	39	80	69	35
Forest Park city, Hamilton County	4 394	26	234	288	183	151	670	944	1 898
Forestville CDP, Hamilton County	2 940	15	91	216	195	112	219	307	1 785
Fort Jennings village, Putnam County	147	10	43	24	9	15	27	5	14
Fort Loramie village, Shelby County	384	10	59	60	19	9	48	44	135
Fort McKinley CDP, Montgomery County	1 203	35	172	85	126	160	292	199	134
Fort Recovery village, Mercer County	343	29	59	32	13	26	93	46	45
Fort Shawnee village, Allen County	1 085	47	232	116	45	77	237	179	152
Fostoria city	3 302	340	638	326	328	393	746	291	240
Hancock County (part)	808	47	178	100	59	102	182	66	74
Seneca County (part)	2 325	288	439	207	260	274	534	190	133
Wood County (part)	169	5	21	19	9	17	30	35	33
Frankfort village, Ross County	285	45	60	21	12	16	59	37	35
Franklin city, Warren County	2 574	156	392	249	159	77	423	428	690
Franklin Furnace CDP, Scioto County	319	26	75	34	57	24	40	50	13
Frazeysburg village, Muskingum County	225	20	43	8	20	22	67	24	21
Fredericksburg village, Wayne County	110	10	17	18	4	6	21	16	18
Fredericktown village, Knox County	605	70	156	59	39	33	88	88	72
Freeport village, Harrison County	86	31	18	16	5	9	5	2	-
Fremont city, Sandusky County	3 689	568	676	170	249	415	817	375	419
Fruit Hill CDP, Hamilton County	1 261	22	66	147	50	64	117	187	608
Fulton village, Morrow County	63	16	9	9	6	3	8	10	2
Fultonham village, Muskingum County	43	7	7	6	6	5	6	3	3
Gahanna city, Franklin County	8 887	29	214	569	433	243	579	930	5 890
Galena village, Delaware County	103	2	6	11	6	2	32	17	27
Galion city, Crawford County	2 912	362	561	276	297	323	565	250	278
Gallipolis city, Gallia County	848	107	219	127	66	68	88	98	75
Gambier village, Knox County	158	10	15	23	12	10	19	9	60
Gann village, Knox County	32	9	4	6	9	2	-	2	-
Garfield Heights city, Cuyahoga County	9 266	236	1 509	1 524	440	475	1 397	1 886	1 799
Garrettsville village, Portage County	582	10	56	86	38	18	52	66	256
Gates Mills village, Cuyahoga County	754	-	2	-	44	18	109	47	534
Geneva city, Ashtabula County	1 468	93	204	140	80	89	231	254	377
Geneva-on-the-Lake village, Ashtabula County	201	21	27	28	13	19	27	34	32
Genoa village, Ottawa County	660	46	107	91	22	45	103	134	112
Georgetown village, Brown County	879	114	174	56	40	70	184	102	139
Germantown village, Montgomery County	1 407	24	195	115	93	58	166	315	441
Gettysburg village, Darke County	136	11	14	15	10	15	44	19	8
Gibsonburg village, Sandusky County	612	14	127	63	22	35	158	117	76
Gilboa village, Putnam County	39	13	5	-	-	6	6	6	3
Girard city, Trumbull County	2 938	315	644	419	195	185	524	314	342
Glandorf village, Putnam County	240	15	38	25	16	14	57	36	39
Glendale village, Hamilton County	677	-	12	37	71	33	19	43	462
Glenford village, Perry County	46	2	8	1	6	2	14	11	2
Glenmont village, Holmes County	59	7	21	8	3	2	14	2	2
Glenmoor CDP, Columbiana County	616	124	150	53	60	42	129	51	7
Glenwillow village, Cuyahoga County	85	-	8	15	7	3	5	16	31
Gloria Glens Park village, Medina County	143	-	31	14	8	15	16	16	43
Glouster village, Athens County	453	81	108	67	61	50	57	20	9
Gnadenhutten village, Tuscarawas County	409	67	92	44	24	14	88	51	29
Golf Manor village, Hamilton County	802	14	112	50	42	36	172	195	181
Gordon village, Darke County	62	6	8	2	11	9	9	13	4
Grafton village, Lorain County	654	36	69	66	20	20	85	139	219
Grand Rapids village, Wood County	250	4	35	30	17	10	39	54	61
Grand River village, Lake County	81	12	21	4	5	-	2	23	14
Grandview CDP, Hamilton County	291	36	17	46	18	-	52	34	88
Grandview Heights city, Franklin County	1 525	-	53	131	86	55	166	159	875
Granville village, Licking County	922	17	39	109	89	27	105	62	474
Granville South CDP, Licking County	327	-	33	23	-	12	35	63	161
Gratiot village	45	3	13	2	-	12	7	8	-
Licking County (part)	23	-	5	2	-	10	6	-	-
Muskingum County (part)	22	3	8	-	-	2	1	8	-
Gratis village, Preble County	266	6	54	22	11	10	73	38	52
Graysville village, Monroe County	22	5	-	8	-	-	4	-	5
Green city, Summit County	6 370	135	562	720	400	309	443	805	2 996
Green Camp village, Marion County	104	19	27	7	-	11	20	20	-
Greenfield city, Highland County	1 159	188	202	141	121	138	233	68	68
Greenhills village, Hamilton County	1 050	6	81	89	120	65	103	234	352
Green Meadows CDP, Clark County	689	26	114	53	40	10	159	115	172

Table 28. **Selected Monthly Owner Costs: 2000**—Con.

[Data based on a sample (except Tables 65-68). For information on confidentiality protection, coverage, sampling error, and nonsampling error, see Appendix G. For location of definitions, see "How to Use This Census Report"]

State County Place	Specified owner-occupied housing units	Selected monthly owner costs							
		Less than $200	$200 to $299	$300 to $399	$400 to $499	$500 to $599	$600 to $799	$800 to $999	$1,000 or more
PLACE—Con.									
Green Springs village	248	20	37	39	17	32	38	37	28
Sandusky County (part)	103	2	10	24	7	14	16	22	8
Seneca County (part)	145	18	27	15	10	18	22	15	20
Greentown CDP, Stark County	850	17	71	50	16	8	132	114	442
Greenville city, Darke County	3 337	391	579	336	253	332	667	431	348
Greenwich village, Huron County	347	65	80	31	41	19	57	34	20
Groesbeck CDP, Hamilton County	1 945	31	265	233	153	139	235	375	514
Grove City city, Franklin County	6 986	30	389	659	328	279	513	936	3 852
Groveport village, Franklin County	1 004	-	101	148	56	20	114	161	404
Grover Hill village, Paulding County	130	21	30	12	16	27	10	7	7
Hamden village, Vinton County	178	63	26	6	16	24	27	14	2
Hamersville village, Brown County	113	6	16	4	15	14	26	12	20
Hamilton city, Butler County	13 881	1 123	1 904	1 256	808	1 001	2 706	2 306	2 777
Hamler village, Henry County	172	11	44	11	12	11	44	23	16
Hanging Rock village, Lawrence County	61	13	20	4	8	2	2	3	9
Hanover village, Licking County	222	13	28	19	6	9	39	41	67
Hanoverton village, Columbiana County	133	18	38	4	11	18	16	14	14
Harbor Hills CDP, Licking County	464	30	70	35	46	28	84	25	146
Harbor View village, Lucas County	30	2	10	2	4	-	4	4	4
Harpster village, Wyandot County	70	24	12	1	8	4	7	14	-
Harrisburg village	106	15	11	7	2	2	28	14	27
Franklin County (part)	103	12	11	7	2	2	28	14	27
Pickaway County (part)	3	3	-	-	-	-	-	-	-
Harrison city, Hamilton County	1 850	42	233	160	83	94	257	386	595
Harrisville village, Harrison County	83	23	15	10	5	10	16	4	-
Harrod village, Allen County	139	17	16	16	4	14	35	32	5
Hartford village, Licking County	100	9	22	7	-	15	25	10	12
Hartville village, Stark County	403	14	38	37	30	30	46	66	142
Harveysburg village, Warren County	130	2	17	8	8	17	13	25	40
Haskins village, Wood County	182	11	31	22	6	5	23	23	61
Haviland village, Paulding County	50	11	6	8	3	7	13	-	2
Hayesville village, Ashland County	113	14	18	20	7	14	14	10	16
Heath city, Licking County	2 024	72	398	111	97	82	312	391	561
Hebron village, Licking County	446	45	69	30	25	31	77	70	99
Helena village, Sandusky County	67	1	25	9	2	6	18	4	2
Hemlock village, Perry County	33	8	11	5	-	6	2	1	-
Hicksville village, Defiance County	966	134	249	71	43	60	197	114	98
Higginsport village, Brown County	59	13	16	2	11	-	5	8	4
Highland village, Highland County	75	7	12	2	11	7	18	9	9
Highland Heights city, Cuyahoga County	2 612	-	103	306	231	189	188	162	1 433
Highland Hills village, Cuyahoga County	126	5	-	15	10	11	23	13	49
Hilliard city, Franklin County	6 176	25	225	373	213	138	375	666	4 161
Hills and Dales village, Stark County	107	5	2	-	5	11	10	2	72
Hillsboro city, Highland County	1 234	222	217	94	89	81	179	160	192
Hilltop CDP, Trumbull County	181	14	47	8	17	41	22	17	15
Hiram village, Portage County	98	-	10	4	4	5	5	11	59
Holgate village, Henry County	317	25	85	21	39	33	47	40	27
Holiday City village, Williams County	5	-	2	-	-	3	-	-	-
Holiday Valley CDP, Clark County	528	22	81	53	7	17	60	71	217
Holland village, Lucas County	268	8	47	23	9	16	40	40	85
Hollansburg village, Darke County	58	17	9	2	11	8	7	4	-
Holloway village, Belmont County	98	31	35	11	8	11	2	-	-
Holmesville village, Holmes County	102	7	14	6	11	14	21	19	10
Hopedale village, Harrison County	251	35	52	25	31	15	44	29	20
Howland Center CDP, Trumbull County	2 152	35	335	359	85	75	227	340	696
Hoytville village, Wood County	51	9	11	2	5	12	8	4	-
Hubbard city, Trumbull County	2 377	171	574	239	127	157	389	349	371
Huber Heights city	9 982	106	992	817	468	450	1 560	2 491	3 098
Miami County (part)	-	-	-	-	-	-	-	-	-
Montgomery County (part)	9 982	106	992	817	468	450	1 560	2 491	3 098
Huber Ridge CDP, Franklin County	1 269	-	48	117	40	25	115	288	636
Hudson city, Summit County	6 229	12	68	137	318	216	274	298	4 906
Hunter CDP, Warren County	595	45	110	35	14	7	120	69	195
Hunting Valley village	183	-	-	-	3	-	9	5	166
Cuyahoga County (part)	143	-	-	-	-	-	4	2	137
Geauga County (part)	40	-	-	-	3	-	5	3	29
Huntsville village, Logan County	114	17	12	4	7	16	34	8	16
Huron city, Erie County	2 236	16	185	281	184	111	250	340	869
Independence city, Cuyahoga County	2 489	32	237	493	305	119	158	187	958
Irondale village, Jefferson County	94	30	17	9	14	7	5	6	6
Ironton city, Lawrence County	2 944	588	757	341	205	249	408	178	218
Ithaca village, Darke County	26	3	6	2	-	-	8	5	2
Jackson city, Jackson County	1 461	118	363	139	136	125	260	137	183
Jacksonburg village, Butler County	15	-	1	3	-	-	5	5	1
Jackson Center village, Shelby County	350	22	78	17	29	17	90	74	23
Jacksonville village, Athens County	131	25	33	18	12	5	21	11	6
Jamestown village, Greene County	466	20	73	48	13	27	100	103	82
Jefferson village, Ashtabula County	677	20	87	89	42	20	166	94	159
Jeffersonville village, Fayette County	266	24	50	31	16	33	50	44	18
Jenera village, Hancock County	72	13	15	8	4	10	9	9	4
Jeromesville village, Ashland County	129	6	35	9	10	13	26	18	12
Jerry City village, Wood County	125	5	19	15	4	11	35	17	19
Jerusalem village, Monroe County	51	21	12	2	11	-	5	-	-
Jewett village, Harrison County	193	19	61	20	24	24	21	11	13
Johnstown village, Licking County	827	78	94	70	46	33	108	97	301
Junction City village, Perry County	163	12	41	21	11	17	44	15	2

Table 28. **Selected Monthly Owner Costs: 2000**—Con.

[Data based on a sample (except Tables 65-68). For information on confidentiality protection, coverage, sampling error, and nonsampling error, see Appendix G. For location of definitions, see "How to Use This Census Report"]

State County Place	Specified owner-occupied housing units	Selected monthly owner costs							
		Less than $200	$200 to $299	$300 to $399	$400 to $499	$500 to $599	$600 to $799	$800 to $999	$1,000 or more
PLACE—Con.									
Kalida village, Putnam County	268	15	76	33	9	9	35	30	61
Kelleys Island village, Erie County	130	13	37	10	6	4	18	19	23
Kent city, Portage County	3 468	67	363	489	160	170	442	602	1 175
Kenton city, Hardin County	2 053	308	459	153	182	228	342	218	163
Kenwood CDP, Hamilton County	1 888	6	111	204	205	81	105	191	985
Kettering city	16 179	241	1 727	1 898	1 006	875	2 412	2 688	5 332
Greene County (part)	-	-	-	-	-	-	-	-	-
Montgomery County (part)	16 179	241	1 727	1 898	1 006	875	2 412	2 688	5 332
Kettlersville village, Shelby County	50	2	12	5	7	-	12	2	10
Killbuck village, Holmes County	188	20	42	14	32	13	31	27	9
Kimbolton village, Guernsey County	28	4	10	2	2	2	4	-	4
Kingston village, Ross County	289	20	62	38	17	12	53	46	41
Kipton village, Lorain County	92	2	13	6	1	3	15	32	20
Kirby village, Wyandot County	37	22	-	3	4	-	5	3	-
Kirkersville village, Licking County	116	4	9	6	11	9	20	30	27
Kirtland city, Lake County	1 911	7	98	223	140	112	153	135	1 043
Kirtland Hills village, Lake County	164	-	-	4	11	6	17	14	112
La Croft CDP, Columbiana County	409	91	64	57	63	24	62	17	31
Lafayette village, Allen County	99	12	20	6	11	8	23	8	11
Lagrange village, Lorain County	420	2	43	40	10	10	25	56	234
Lake Darby CDP, Franklin County	1 067	-	10	-	15	7	158	275	602
Lakeline village, Lake County	51	1	3	7	5	2	8	1	24
Lakemore village, Summit County	732	32	112	44	55	89	191	124	85
Lakeview village, Logan County	257	38	37	16	32	21	59	29	25
Lakewood city, Cuyahoga County	8 781	30	409	815	581	371	909	1 440	4 226
Lancaster city, Fairfield County	8 300	814	1 499	617	525	667	1 310	1 120	1 748
Landen CDP, Warren County	3 309	26	83	120	60	77	269	458	2 216
La Rue village, Marion County	204	28	38	19	11	21	48	25	14
Latty village, Paulding County	56	3	13	15	6	5	10	4	-
Laura village, Miami County	135	9	8	13	7	4	33	32	29
Laurelville village, Hocking County	106	24	23	8	4	6	16	15	10
Lawrenceville village, Clark County	61	4	7	2	3	-	21	12	12
Leavittsburg CDP, Trumbull County	647	123	82	45	106	90	97	67	37
Lebanon city, Warren County	3 189	62	301	178	152	110	349	488	1 549
Leesburg village, Highland County	271	18	30	25	29	18	70	44	37
Leesville village, Carroll County	66	14	11	14	2	8	8	4	5
Leetonia village, Columbiana County	596	15	78	97	45	66	145	101	49
Leipsic village, Putnam County	557	48	131	42	48	40	145	66	37
Lewisburg village, Preble County	457	17	73	54	23	27	83	79	101
Lewisville village, Monroe County	74	31	14	5	13	5	4	2	-
Lexington village, Richland County	1 192	65	163	106	74	33	201	164	386
Liberty Center village, Henry County	285	11	47	23	15	20	49	52	68
Lima city, Allen County	8 268	1 259	1 647	708	897	945	1 534	629	649
Limaville village, Stark County	55	9	15	5	6	2	8	5	5
Lincoln Heights village, Hamilton County	530	33	98	83	80	44	78	53	61
Lincoln Village CDP, Franklin County	2 412	53	344	292	83	144	367	643	486
Lindsey village, Sandusky County	161	8	49	25	10	19	17	15	18
Linndale village, Cuyahoga County	21	5	2	4	5	-	-	2	3
Lisbon village, Columbiana County	703	54	165	70	57	79	130	86	62
Lithopolis village, Fairfield County	136	3	17	27	-	12	29	9	39
Lockbourne village, Franklin County	72	4	33	4	2	7	10	8	4
Lockington village, Shelby County	45	7	4	2	2	3	13	9	5
Lockland village, Hamilton County	698	47	104	74	63	44	115	134	117
Lodi village, Medina County	618	25	111	62	47	36	96	120	121
Logan city, Hocking County	1 629	285	279	118	95	130	307	217	198
Logan Elm Village CDP, Pickaway County	302	-	56	39	11	18	92	32	54
London city, Madison County	1 928	50	362	145	99	161	328	369	414
Lorain city, Lorain County	15 178	967	2 787	1 280	908	1 026	2 706	2 361	3 143
Lordstown village, Trumbull County	871	33	133	87	48	71	159	149	191
Lore City village, Guernsey County	98	19	19	12	21	8	11	4	4
Loudonville village	771	57	232	79	39	77	133	76	78
Ashland County (part)	739	57	216	79	33	77	133	66	78
Holmes County (part)	32	-	16	-	6	-	-	10	-
Louisville city, Stark County	2 100	170	451	132	96	121	306	329	495
Loveland city	3 078	24	131	193	113	101	307	468	1 741
Clermont County (part)	460	-	18	39	24	16	16	78	269
Hamilton County (part)	2 550	24	113	145	89	85	291	390	1 413
Warren County (part)	68	-	-	9	-	-	-	-	59
Loveland Park CDP	478	-	70	26	8	17	70	85	202
Hamilton County (part)	101	-	-	-	8	17	-	34	42
Warren County (part)	377	-	70	26	-	-	70	51	160
Lowell village, Washington County	161	34	34	13	15	22	26	13	4
Lowellville village, Mahoning County	379	32	99	49	44	31	66	45	13
Lower Salem village, Washington County	38	5	3	7	7	-	16	-	-
Lucas village, Richland County	163	20	31	18	5	29	29	20	11
Lucasville CDP, Scioto County	365	92	48	37	42	8	41	46	51
Luckey village, Wood County	289	8	34	34	19	17	42	60	75
Ludlow Falls village, Miami County	42	8	2	-	2	2	11	12	5
Lynchburg village	324	8	45	51	21	26	59	58	56
Clinton County (part)	-	-	-	-	-	-	-	-	-
Highland County (part)	324	8	45	51	21	26	59	58	56
Lyndhurst city, Cuyahoga County	5 302	13	224	687	634	360	497	674	2 213
Lyons village, Fulton County	155	17	22	24	20	7	25	24	16
McArthur village, Vinton County	369	62	76	47	32	32	73	24	23

Table 28. **Selected Monthly Owner Costs: 2000**—Con.

[Data based on a sample (except Tables 65-68). For information on confidentiality protection, coverage, sampling error, and nonsampling error, see Appendix G. For location of definitions, see "How to Use This Census Report"]

State County Place	Specified owner-occupied housing units	Selected monthly owner costs							
		Less than $200	$200 to $299	$300 to $399	$400 to $499	$500 to $599	$600 to $799	$800 to $999	$1,000 or more
PLACE—Con.									
McClure village, Henry County	203	-	36	29	21	10	42	40	25
McComb village, Hancock County	410	21	52	48	15	42	78	68	86
McConnelsville village, Morgan County	397	70	114	39	22	29	74	37	12
McDonald village, Trumbull County	1 110	20	243	113	81	106	225	182	140
Macedonia city, Summit County	3 007	9	158	357	153	91	139	273	1 827
McGuffey village, Hardin County	107	11	28	15	22	16	7	2	6
Mack North CDP, Hamilton County	1 069	6	60	99	63	38	103	184	516
Macksburg village, Washington County	46	5	14	12	8	4	3	-	-
Mack South CDP, Hamilton County	1 827	-	41	196	194	59	124	126	1 087
Madeira city, Hamilton County	2 954	24	218	278	296	207	293	312	1 326
Madison village, Lake County	785	-	44	94	23	28	108	156	332
Magnetic Springs village, Union County	71	7	8	7	8	6	16	6	13
Magnolia village	264	17	65	24	19	16	28	34	61
Carroll County (part)	67	5	24	6	2	6	7	8	9
Stark County (part)	197	12	41	18	17	10	21	26	52
Maineville village, Warren County	274	6	27	21	4	8	36	48	124
Malinta village, Henry County	82	3	20	8	15	11	17	4	4
Malta village, Morgan County	163	43	43	13	13	17	20	12	2
Malvern village, Carroll County	253	27	75	12	22	16	49	27	25
Manchester village, Adams County	408	99	75	37	53	39	46	21	38
Mansfield city, Richland County	10 582	973	1 697	1 338	1 018	996	1 746	1 322	1 492
Mantua village, Portage County	253	14	24	20	12	15	38	37	93
Maple Heights city, Cuyahoga County	8 411	191	1 317	894	381	302	1 733	1 836	1 757
Maple Ridge CDP, Mahoning County	269	40	64	17	25	28	60	9	26
Maplewood Park CDP, Trumbull County	73	7	27	5	14	5	11	-	4
Marble Cliff village, Franklin County	140	2	2	4	15	9	16	10	82
Marblehead village, Ottawa County	244	5	55	49	14	17	27	19	58
Marengo village, Morrow County	64	4	15	6	2	2	8	23	4
Mariemont village, Hamilton County	821	-	6	53	37	51	52	84	538
Marietta city, Washington County	3 110	583	572	247	229	244	463	292	480
Marion city, Marion County	7 967	534	1 473	869	665	807	1 582	1 021	1 016
Marseilles village, Wyandot County	37	8	2	7	4	5	11	-	-
Marshallville village, Wayne County	190	4	42	22	11	9	39	31	32
Martinsburg village, Knox County	36	13	9	-	2	4	3	1	4
Martins Ferry city, Belmont County	1 844	182	652	187	175	174	243	124	107
Martinsville village, Clinton County	102	4	23	17	4	4	20	14	16
Marysville city, Union County	2 786	9	216	266	91	54	211	431	1 508
Mason city, Warren County	6 094	25	251	304	271	151	423	735	3 934
Massillon city, Stark County	8 007	441	1 371	876	576	639	1 580	999	1 525
Masury CDP, Trumbull County	650	60	115	86	38	49	132	65	105
Matamoras village, Washington County	182	42	52	25	14	12	21	5	11
Maumee city, Lucas County	4 453	51	638	471	240	190	622	814	1 427
Mayfield village, Cuyahoga County	1 126	-	29	142	137	108	102	104	504
Mayfield Heights city, Cuyahoga County	4 702	76	583	901	392	244	437	704	1 365
Mechanicsburg village, Champaign County	431	26	69	47	30	24	97	70	68
Medina city, Medina County	5 646	8	173	488	293	127	421	755	3 381
Melrose village, Paulding County	59	10	13	2	16	-	3	9	6
Mendon village, Mercer County	180	9	38	20	22	21	31	19	20
Mentor city, Lake County	15 115	85	901	1 513	949	628	1 484	2 208	7 347
Mentor-on-the-Lake city, Lake County	2 199	36	125	184	136	100	227	463	928
Metamora village, Fulton County	138	5	19	6	8	6	23	34	37
Meyers Lake village, Stark County	170	6	14	25	8	14	16	19	68
Miamisburg city, Montgomery County	5 145	60	494	480	229	230	636	917	2 099
Middleburg Heights city, Cuyahoga County	4 399	27	231	748	589	204	471	408	1 721
Middlefield village, Geauga County	409	10	53	46	21	11	54	69	145
Middle Point village, Van Wert County	186	16	40	18	11	30	48	12	11
Middleport village, Meigs County	511	116	161	23	30	54	81	28	18
Middletown city	11 766	536	1 389	1 371	746	959	2 069	1 916	2 780
Butler County (part)	11 455	536	1 376	1 298	720	948	2 045	1 834	2 698
Warren County (part)	311	-	13	73	26	11	24	82	82
Midland village, Clinton County	66	7	6	6	11	3	20	4	9
Midvale village, Tuscarawas County	129	22	23	13	9	22	15	11	14
Midway village, Madison County	95	9	27	1	10	2	13	24	9
Mifflin village, Ashland County	34	3	8	8	2	2	2	6	3
Milan village	419	8	72	40	44	29	45	50	131
Erie County (part)	274	4	41	33	27	17	31	40	81
Huron County (part)	145	4	31	7	17	12	14	10	50
Milford city	1 176	-	140	131	44	58	128	157	518
Clermont County (part)	1 168	-	140	131	44	58	128	157	510
Hamilton County (part)	8	-	-	-	-	-	-	-	8
Milford Center village, Union County	187	23	25	22	5	11	36	31	34
Millbury village, Wood County	330	3	30	48	18	19	29	66	117
Milledgeville village, Fayette County	31	4	4	9	2	2	6	-	4
Miller City village, Putnam County	38	5	8	7	2	4	10	2	-
Millersburg village, Holmes County	481	33	99	26	40	40	94	95	54
Millersport village, Fairfield County	254	13	45	18	13	11	39	45	70
Millville village, Butler County	211	13	31	8	13	11	26	47	62
Milton Center village, Wood County	45	3	15	6	2	8	7	4	-
Miltonsburg village, Monroe County	6	-	4	1	-	1	-	-	-
Mineral City village, Tuscarawas County	195	18	40	16	27	9	35	26	24
Mineral Ridge CDP	965	39	110	62	49	47	248	136	274
Mahoning County (part)	387	16	33	16	10	18	108	41	145
Trumbull County (part)	578	23	77	46	39	29	140	95	129

Table 28. **Selected Monthly Owner Costs: 2000**—Con.

[Data based on a sample (except Tables 65-68). For information on confidentiality protection, coverage, sampling error, and nonsampling error, see Appendix G. For location of definitions, see "How to Use This Census Report"]

State County Place	Specified owner-occupied housing units	Selected monthly owner costs: Less than $200	$200 to $299	$300 to $399	$400 to $499	$500 to $599	$600 to $799	$800 to $999	$1,000 or more
PLACE—Con.									
Minerva village	947	91	210	83	40	89	215	145	74
Carroll County (part)	395	45	91	27	20	56	82	68	6
Columbiana County (part)	-	-	-	-	-	-	-	-	-
Stark County (part)	552	46	119	56	20	33	133	77	68
Minerva Park village, Franklin County	470	-	7	64	88	29	15	29	238
Mingo Junction village, Jefferson County	1 070	146	417	72	58	50	154	100	73
Minster village, Auglaize County	814	46	161	95	28	41	120	118	205
Mogadore village	1 226	16	218	210	67	42	178	195	300
Portage County (part)	307	7	85	75	32	11	31	6	60
Summit County (part)	919	9	133	135	35	31	147	189	240
Monfort Heights East CDP, Hamilton County	1 012	-	91	103	44	41	119	263	351
Monfort Heights South CDP, Hamilton County	1 474	6	151	147	80	69	180	283	558
Monroe city	2 044	35	176	206	100	41	127	398	961
Butler County (part)	2 044	35	176	206	100	41	127	398	961
Warren County (part)	-	-	-	-	-	-	-	-	-
Monroeville village, Huron County	315	13	40	34	17	26	50	64	71
Montezuma village, Mercer County	45	12	4	4	3	6	11	5	-
Montgomery city, Hamilton County	3 164	7	24	183	312	185	149	236	2 068
Montpelier village, Williams County	1 091	145	251	98	101	125	178	109	84
Montrose-Ghent CDP, Summit County	1 718	-	18	76	156	104	152	168	1 044
Moraine city, Montgomery County	1 313	57	166	95	45	71	212	365	302
Moreland Hills village, Cuyahoga County	1 153	-	7	33	93	21	90	104	805
Morral village, Marion County	115	30	18	5	1	17	18	16	10
Morristown village, Belmont County	92	19	18	12	8	9	13	9	4
Morrow village, Warren County	224	10	20	21	19	15	44	45	50
Moscow village, Clermont County	69	7	4	5	4	3	26	13	7
Mount Blanchard village, Hancock County	123	6	26	2	13	9	40	8	19
Mount Carmel CDP, Clermont County	999	22	92	138	-	44	136	205	362
Mount Cory village, Hancock County	67	9	23	5	3	4	15	4	4
Mount Eaton village, Wayne County	41	2	9	-	-	2	16	9	3
Mount Gilead village, Morrow County	817	24	128	97	44	75	146	150	153
Mount Healthy city, Hamilton County	1 395	33	184	137	83	65	291	289	313
Mount Healthy Heights CDP, Hamilton County	789	26	70	44	38	53	197	180	181
Mount Orab village, Brown County	424	40	60	20	18	26	99	67	94
Mount Pleasant village, Jefferson County	170	16	60	15	15	16	27	15	6
Mount Repose CDP, Clermont County	1 273	14	62	72	68	14	147	244	652
Mount Sterling village, Madison County	391	21	57	38	12	37	73	80	73
Mount Vernon city, Knox County	3 276	295	703	275	198	300	605	488	412
Mount Victory village, Hardin County	164	14	43	19	16	18	24	17	13
Mowrystown village, Highland County	100	13	27	-	7	10	23	15	5
Mulberry CDP, Clermont County	755	-	48	24	25	34	175	105	344
Munroe Falls city, Summit County	1 589	7	33	149	128	48	118	265	841
Murray City village, Hocking County	103	27	28	11	8	12	11	2	4
Mutual village, Champaign County	33	-	6	-	6	4	13	1	3
Napoleon city, Henry County	2 121	75	437	252	117	138	411	237	454
Nashville village, Holmes County	55	10	23	2	13	5	2	-	-
Navarre village, Stark County	370	27	84	25	25	28	62	57	62
Neffs CDP, Belmont County	318	140	63	28	18	13	30	8	18
Nellie village, Coshocton County	38	6	9	5	5	4	7	2	-
Nelsonville city, Athens County	795	114	156	91	41	101	110	84	98
Nevada village, Wyandot County	194	24	41	22	19	12	51	13	12
Neville village, Clermont County	27	2	6	5	2	-	6	2	4
New Albany village, Franklin County	996	-	12	56	23	33	26	64	782
New Alexandria village, Jefferson County	60	15	16	4	8	2	9	4	2
Newark city, Licking County	10 500	999	1 752	765	543	864	1 995	1 583	1 999
New Athens village, Harrison County	96	17	25	13	25	12	2	2	-
New Bavaria village, Henry County	28	-	6	3	5	8	3	2	1
New Bloomington village, Marion County	86	8	16	5	14	3	15	22	3
New Boston village, Scioto County	378	127	82	14	51	31	47	20	6
New Bremen village, Auglaize County	792	100	206	39	42	29	109	86	181
Newburgh Heights village, Cuyahoga County	509	35	117	78	25	28	107	57	62
New Carlisle city, Clark County	1 515	47	211	167	96	117	375	255	247
Newcomerstown village, Tuscarawas County	1 029	219	172	74	85	152	199	71	57
New Concord village, Muskingum County	361	22	57	29	31	34	83	35	70
New Franklin village, Summit County	693	13	126	96	15	37	80	81	245
New Holland village	200	12	39	39	18	10	39	26	17
Fayette County (part)	33	-	9	4	6	2	-	8	4
Pickaway County (part)	167	12	30	35	12	8	39	18	13
New Knoxville village, Auglaize County	245	38	49	17	14	20	57	19	31
New Lebanon village, Montgomery County	1 016	39	81	118	60	52	228	269	169
New Lexington city, Perry County	973	121	239	79	86	81	199	91	77
New London village, Huron County	567	47	98	49	45	36	130	105	57
New Madison village, Darke County	261	20	72	28	22	27	48	33	11
New Miami village, Butler County	586	55	87	54	3	87	118	110	72
New Middletown village, Mahoning County	498	13	99	76	14	43	76	102	75
New Paris village, Preble County	362	32	60	35	13	52	80	50	40
New Philadelphia city, Tuscarawas County	4 128	618	868	256	221	254	729	489	693
New Richmond village, Clermont County	356	17	57	17	17	18	50	38	142
New Riegel village, Seneca County	72	34	19	4	2	5	4	2	2
New Rome village, Franklin County	10	-	2	2	-	-	-	3	3
New Straitsville village, Perry County	200	33	68	33	20	16	22	5	3
Newton Falls village, Trumbull County	1 132	83	195	169	101	84	184	140	176
Newtonsville village, Clermont County	96	-	15	9	5	4	26	15	22
Newtown village, Hamilton County	600	25	49	44	43	35	64	53	287
New Vienna village, Clinton County	228	14	44	25	12	22	62	32	17

Table 28. **Selected Monthly Owner Costs: 2000**—Con.

[Data based on a sample (except Tables 65-68). For information on confidentiality protection, coverage, sampling error, and nonsampling error, see Appendix G. For location of definitions, see "How to Use This Census Report"]

State County Place	Specified owner-occupied housing units	Selected monthly owner costs							
		Less than $200	$200 to $299	$300 to $399	$400 to $499	$500 to $599	$600 to $799	$800 to $999	$1,000 or more
PLACE—Con.									
New Washington village, Crawford County	274	24	77	35	34	19	46	24	15
New Waterford village, Columbiana County	300	4	37	31	21	20	50	70	67
New Weston village, Darke County	29	2	5	-	5	2	8	7	-
Ney village, Defiance County	106	4	5	9	6	11	36	19	16
Niles city, Trumbull County	5 201	678	1 010	398	394	605	890	583	643
North Baltimore village, Wood County	741	48	107	38	50	35	227	109	127
North Bend village, Hamilton County	159	5	19	6	6	13	19	11	80
Northbrook CDP, Hamilton County	2 997	92	324	238	161	189	802	518	673
North Canton city, Stark County	4 387	194	920	409	163	198	577	649	1 277
North College Hill city, Hamilton County	2 697	98	492	166	99	146	611	594	491
North Fairfield village, Huron County	123	11	14	10	9	11	29	23	16
Northfield village, Summit County	1 036	25	107	137	43	41	163	176	344
North Fork Village CDP, Ross County	373	16	72	12	48	-	61	31	133
Northgate CDP, Hamilton County	2 319	6	180	266	45	69	367	532	854
North Hampton village, Clark County	36	-	6	4	-	3	-	8	15
North Kingsville village, Ashtabula County	759	65	110	101	29	43	128	100	183
North Lewisburg village, Champaign County	334	2	38	23	24	23	80	71	73
North Madison CDP, Lake County	2 321	32	168	198	135	116	343	407	922
North Olmsted city, Cuyahoga County	9 671	48	338	1 105	1 056	610	715	1 226	4 573
North Perry village, Lake County	230	17	33	26	16	12	25	31	70
North Randall village, Cuyahoga County	123	3	11	22	7	6	2	32	40
Northridge CDP, Clark County	2 228	39	376	293	97	118	295	456	554
Northridge CDP, Montgomery County	1 999	139	253	213	193	239	439	345	178
North Ridgeville city, Lorain County	6 861	37	293	568	379	225	829	1 216	3 314
North Robinson village, Crawford County	60	12	8	7	2	12	13	4	2
North Royalton city, Cuyahoga County	7 422	8	133	665	511	512	638	611	4 344
North Star village, Darke County	63	8	22	6	11	3	4	3	6
Northwood city, Wood County	1 557	63	199	169	79	88	189	354	416
North Zanesville CDP, Muskingum County	1 012	17	193	126	99	30	119	153	275
Norton city	3 653	209	752	484	142	66	535	512	953
Summit County (part)	3 653	209	752	484	142	66	535	512	953
Wayne County (part)	-	-	-	-	-	-	-	-	-
Norwalk city, Huron County	3 522	286	538	403	187	215	570	528	795
Norwich village, Muskingum County	24	3	-	-	13	-	3	2	3
Norwood city, Hamilton County	3 919	127	500	422	162	278	796	688	946
Oak Harbor village, Ottawa County	753	39	129	64	35	39	101	154	192
Oak Hill village, Jackson County	327	45	86	22	29	33	64	26	22
Oakwood village, Cuyahoga County	876	25	115	77	66	32	119	78	364
Oakwood city, Montgomery County	2 898	21	7	190	202	129	269	283	1 797
Oakwood village, Paulding County	182	12	54	18	21	17	36	14	10
Oberlin city, Lorain County	1 304	14	120	157	92	77	169	189	486
Obetz village, Franklin County	972	51	57	85	35	38	98	257	351
Octa village, Fayette County	14	4	2	-	4	-	-	2	2
Ohio City village, Van Wert County	211	44	20	16	38	34	39	7	13
Olde West Chester CDP, Butler County	67	-	-	8	8	8	12	-	31
Old Washington village, Guernsey County	63	24	11	2	2	7	11	6	-
Olmsted Falls city, Cuyahoga County	2 384	-	60	141	142	103	200	255	1 483
Ontario village, Richland County	1 363	70	203	154	59	71	239	219	348
Orange village, Cuyahoga County	1 052	2	18	30	63	39	82	67	751
Orangeville village, Trumbull County	57	2	9	4	8	5	11	8	10
Oregon city, Lucas County	5 444	180	554	684	300	316	718	787	1 905
Orient village, Pickaway County	55	6	5	5	5	10	17	2	5
Orrville city, Wayne County	1 864	79	360	239	51	138	364	250	383
Orwell village, Ashtabula County	247	9	35	31	7	16	51	55	43
Osgood village, Darke County	99	13	33	13	7	5	6	18	4
Ostrander village, Delaware County	123	-	14	7	4	4	6	42	46
Ottawa village, Putnam County	1 181	172	197	74	74	116	156	173	219
Ottawa Hills village, Lucas County	1 388	6	-	6	54	107	113	65	1 037
Ottoville village, Putnam County	256	25	52	30	9	25	36	46	33
Otway village, Scioto County	24	5	10	6	1	-	-	2	-
Owensville village, Clermont County	133	6	15	8	2	2	26	41	33
Oxford city, Butler County	1 652	16	240	143	106	50	206	198	693
Painesville city, Lake County	3 187	126	426	242	71	178	719	644	781
Palestine village, Darke County	8	5	-	-	3	-	-	-	-
Pandora village, Putnam County	350	40	66	39	9	38	61	46	51
Park Layne CDP, Clark County	1 242	12	161	125	122	93	380	236	113
Parma city, Cuyahoga County	26 216	410	3 677	4 595	1 801	970	2 662	4 517	7 584
Parma Heights city, Cuyahoga County	5 594	49	526	1 214	512	237	552	874	1 630
Parral village, Tuscarawas County	87	11	17	9	-	12	22	12	4
Pataskala city, Licking County	2 522	42	214	166	110	68	282	397	1 243
Patterson village, Hardin County	43	10	10	7	6	3	3	2	2
Paulding village, Paulding County	1 030	124	209	85	113	71	257	112	59
Payne village, Paulding County	339	37	102	36	28	32	50	29	25
Peebles village, Adams County	355	37	94	63	32	26	55	25	23
Pemberville village, Wood County	404	24	52	55	13	22	51	77	110
Peninsula village, Summit County	140	-	11	11	12	8	16	11	71
Pepper Pike city, Cuyahoga County	2 054	2	-	13	49	107	247	157	1 479
Perry village, Lake County	342	9	34	24	19	12	14	70	160
Perry Heights CDP, Stark County	2 470	80	466	248	85	278	420	438	455
Perrysburg city, Wood County	4 639	20	269	356	222	196	348	535	2 693
Perrysville village, Ashland County	195	31	53	15	20	18	27	20	11
Phillipsburg village, Montgomery County	171	2	32	13	8	8	42	30	36
Philo village, Muskingum County	186	47	38	10	14	17	29	26	5
Pickerington city	2 530	20	115	78	53	45	178	351	1 690
Fairfield County (part)	2 523	20	115	78	53	45	178	351	1 683
Franklin County (part)	7	-	-	-	-	-	-	-	7

Table 28. **Selected Monthly Owner Costs: 2000**—Con.

[Data based on a sample (except Tables 65-68). For information on confidentiality protection, coverage, sampling error, and nonsampling error, see Appendix G. For location of definitions, see "How to Use This Census Report"]

State County Place	Specified owner-occupied housing units	Selected monthly owner costs							
		Less than $200	$200 to $299	$300 to $399	$400 to $499	$500 to $599	$600 to $799	$800 to $999	$1,000 or more
PLACE—Con.									
Pigeon Creek CDP, Summit County	336	-	-	42	9	-	40	22	223
Piketon village, Pike County	314	46	63	30	21	17	51	43	43
Pioneer village, Williams County	360	20	68	28	17	35	57	79	56
Piqua city, Miami County	4 963	379	812	483	217	309	1 139	804	820
Pitsburg village, Darke County	91	5	20	5	10	-	16	12	23
Plain City village	609	13	30	92	32	8	71	34	329
Madison County (part)	414	5	27	42	19	-	57	21	243
Union County (part)	195	8	3	50	13	8	14	13	86
Plainfield village, Coshocton County	45	15	10	3	6	9	-	2	-
Pleasant City village, Guernsey County	112	26	23	11	16	17	9	6	4
Pleasant Grove CDP, Muskingum County	359	31	105	39	30	8	68	13	65
Pleasant Hill village, Miami County	326	13	59	30	7	19	51	77	70
Pleasant Plain village, Warren County	41	4	-	6	-	8	16	4	3
Pleasant Run CDP, Hamilton County	1 598	23	96	155	43	75	253	348	605
Pleasant Run Farm CDP, Hamilton County	1 265	-	17	145	42	23	142	311	585
Pleasantville village, Fairfield County	180	22	27	12	7	10	38	45	19
Plymouth village	427	27	74	46	47	33	102	63	35
Huron County (part)	193	12	35	18	16	18	46	30	18
Richland County (part)	234	15	39	28	31	15	56	33	17
Poland village, Mahoning County	891	6	84	148	47	61	149	126	270
Polk village, Ashland County	80	6	7	6	7	6	22	20	6
Pomeroy village, Meigs County	454	118	102	47	20	62	59	19	27
Portage village, Wood County	93	3	20	7	-	9	19	11	24
Portage Lakes CDP, Summit County	3 021	168	448	369	187	115	436	398	900
Port Clinton city, Ottawa County	1 638	97	369	165	64	89	347	230	277
Port Jefferson village, Shelby County	72	13	18	-	3	2	18	11	7
Portsmouth city, Scioto County	4 517	977	1 022	457	403	433	572	320	333
Port Washington village, Tuscarawas County	148	14	30	17	25	19	24	15	4
Port William village, Clinton County	51	5	11	6	5	-	17	7	-
Potsdam village, Miami County	44	-	6	3	8	5	13	7	2
Powell village, Delaware County	1 835	-	-	33	41	16	-	58	1 687
Powhatan Point village, Belmont County	475	127	138	48	38	41	39	25	19
Proctorville village, Lawrence County	123	31	34	8	6	9	22	7	6
Prospect village, Marion County	339	16	43	25	16	25	73	77	64
Put-in-Bay village, Ottawa County	51	-	2	4	3	2	13	6	21
Quaker City village, Guernsey County	144	26	47	5	20	12	22	6	6
Quincy village, Logan County	133	9	21	15	10	12	31	22	13
Racine village, Meigs County	172	32	42	31	18	15	25	7	2
Rarden village, Scioto County	50	-	15	8	-	7	16	2	2
Ravenna city, Portage County	2 624	109	307	285	123	137	546	525	592
Rawson village, Hancock County	110	4	21	2	11	16	33	17	6
Rayland village, Jefferson County	137	31	45	15	19	4	23	-	-
Reading city, Hamilton County	2 732	75	472	409	110	124	364	545	633
Reminderville village, Summit County	786	5	27	68	36	32	71	137	410
Rendville village, Perry County	15	9	-	-	-	4	2	-	-
Republic village, Seneca County	153	23	35	20	11	13	29	15	7
Reynoldsburg city	7 595	33	456	758	262	194	783	1 262	3 847
Fairfield County (part)	-	-	-	-	-	-	-	-	-
Franklin County (part)	6 003	25	420	656	262	184	748	1 110	2 598
Licking County (part)	1 592	8	36	102	-	10	35	152	1 249
Richfield village, Summit County	1 060	7	87	160	76	45	67	140	478
Richmond village, Jefferson County	153	32	40	15	6	9	23	22	6
Richmond Heights city, Cuyahoga County	2 939	19	118	397	432	152	109	202	1 510
Richwood village, Union County	515	22	86	55	30	36	90	96	100
Ridgeway village	91	8	14	6	17	7	25	8	6
Hardin County (part)	71	8	9	3	13	3	25	6	4
Logan County (part)	20	-	5	3	4	4	-	2	2
Rio Grande village, Gallia County	65	4	15	7	7	6	6	8	12
Ripley village, Brown County	382	61	98	41	30	40	64	34	14
Risingsun village, Wood County	164	12	32	16	15	25	30	10	24
Rittman city	1 531	24	199	196	88	122	372	285	245
Medina County (part)	19	-	-	-	10	-	-	-	9
Wayne County (part)	1 512	24	199	196	78	122	372	285	236
Riverlea village, Franklin County	205	-	2	9	35	14	29	8	108
Riverside city, Montgomery County	5 897	196	978	924	259	315	833	1 099	1 293
Roaming Shores village, Ashtabula County	438	-	19	21	46	24	37	75	216
Rochester village, Lorain County	42	6	6	2	1	4	4	7	12
Rock Creek village, Ashtabula County	141	3	20	17	11	5	33	13	39
Rockford village, Mercer County	296	8	65	29	28	23	77	46	20
Rocky Ridge village, Ottawa County	81	16	17	9	2	9	13	9	6
Rocky River city, Cuyahoga County	5 706	41	128	440	697	436	431	436	3 097
Rogers village, Columbiana County	55	1	9	11	4	7	11	5	7
Rome village, Adams County	14	2	2	3	5	-	2	-	-
Rosemount CDP, Scioto County	587	43	149	72	80	39	107	48	49
Roseville village	407	67	99	32	36	52	62	34	25
Muskingum County (part)	171	32	39	14	22	17	25	14	8
Perry County (part)	236	35	60	18	14	35	37	20	17
Ross CDP, Butler County	474	8	89	46	51	17	47	125	91
Rossburg village, Darke County	61	13	14	8	2	8	10	-	6
Rossford city, Wood County	1 826	87	231	241	118	59	248	319	523
Roswell village, Tuscarawas County	57	13	10	4	8	-	22	-	-
Rushsylvania village, Logan County	140	11	24	12	7	14	33	25	14
Rushville village, Fairfield County	60	-	7	-	-	10	14	17	12

Table 28. **Selected Monthly Owner Costs: 2000**—Con.

[Data based on a sample (except Tables 65-68). For information on confidentiality protection, coverage, sampling error, and nonsampling error, see Appendix G. For location of definitions, see "How to Use This Census Report"]

State County Place	Specified owner-occupied housing units	Selected monthly owner costs: Less than $200	$200 to $299	$300 to $399	$400 to $499	$500 to $599	$600 to $799	$800 to $999	$1,000 or more
PLACE—Con.									
Russells Point village, Logan County	335	30	45	36	48	41	65	27	43
Russellville village, Brown County	133	9	22	23	12	21	21	17	8
Russia village, Shelby County	142	5	26	24	21	10	27	9	20
Rutland village, Meigs County	109	26	24	7	17	10	6	8	11
Sabina village, Clinton County	530	54	73	55	62	27	143	50	66
St. Bernard city, Hamilton County	998	37	188	116	70	82	139	165	201
St. Clairsville city, Belmont County	1 477	122	386	174	66	84	184	166	295
St. Henry village, Mercer County	566	21	119	60	24	46	78	89	129
St. Louisville village, Licking County	88	15	22	6	2	9	16	8	10
St. Martin village, Brown County	18	-	2	2	4	2	4	2	2
St. Marys city, Auglaize County	2 154	284	380	143	55	241	426	350	275
St. Paris village, Champaign County	533	17	74	40	29	49	127	129	68
Salem city, Columbiana County	3 115	310	659	287	298	323	585	294	359
Salesville village, Guernsey County	44	17	4	5	7	-	7	-	4
Salineville village, Columbiana County	344	66	98	43	44	27	45	17	4
Sandusky city, Erie County	5 751	550	1 021	547	371	473	1 171	853	765
Sandusky South CDP, Erie County	1 789	50	218	284	167	85	241	208	536
Sarahsville village, Noble County	35	7	6	5	1	-	10	6	-
Sardinia village	149	10	39	12	6	25	31	16	10
Brown County (part)	149	10	39	12	6	25	31	16	10
Highland County (part)	-	-	-	-	-	-	-	-	-
Savannah village, Ashland County	85	6	16	4	6	7	16	16	14
Scio village, Harrison County	211	54	44	13	14	26	42	10	8
Sciotodale CDP, Scioto County	294	39	67	12	30	43	59	33	11
Scott village	89	16	12	12	9	11	14	12	3
Paulding County (part)	38	6	10	2	5	6	6	3	-
Van Wert County (part)	51	10	2	10	4	5	8	9	3
Seaman village, Adams County	216	28	66	21	28	19	25	18	11
Sebring village, Mahoning County	1 088	73	270	83	84	124	194	111	149
Senecaville village, Guernsey County	104	20	25	12	13	14	13	3	4
Seven Hills city, Cuyahoga County	4 456	24	213	908	763	259	253	398	1 638
Seven Mile village, Butler County	194	8	25	12	23	5	45	38	38
Seville village, Medina County	654	18	63	69	46	24	85	95	254
Shadyside village, Belmont County	1 101	246	420	53	38	102	166	34	42
Shaker Heights city, Cuyahoga County	6 574	-	67	110	275	298	553	543	4 728
Sharonville city	3 361	82	443	382	184	117	376	491	1 286
Butler County (part)	392	8	8	25	21	7	56	24	243
Hamilton County (part)	2 969	74	435	357	163	110	320	467	1 043
Shawnee village, Perry County	144	23	50	17	12	8	30	4	-
Shawnee Hills village, Delaware County	132	5	7	9	6	8	10	23	64
Shawnee Hills CDP, Greene County	750	-	75	60	45	31	78	178	283
Sheffield village, Lorain County	855	6	59	61	72	12	67	131	447
Sheffield Lake city, Lorain County	2 751	89	236	223	125	111	450	504	1 013
Shelby city, Richland County	2 416	160	471	157	217	217	577	370	247
Sherrodsville village, Carroll County	77	13	20	5	7	4	10	15	3
Sherwood CDP, Hamilton County	1 218	-	70	127	55	59	96	177	634
Sherwood village, Defiance County	219	10	49	26	26	20	40	23	25
Shiloh CDP, Montgomery County	2 729	54	257	308	203	226	424	524	733
Shiloh village, Richland County	173	41	46	9	28	16	18	6	9
Shreve village, Wayne County	382	49	82	8	20	30	109	54	30
Sidney city, Shelby County	4 499	274	645	427	209	351	864	749	980
Silver Lake village, Summit County	1 012	8	6	117	139	76	62	65	539
Silverton city, Hamilton County	1 310	26	100	89	64	64	240	286	441
Sinking Spring village, Highland County	33	4	9	4	2	-	8	2	4
Smithfield village, Jefferson County	204	28	70	16	15	14	40	13	8
Smithville village, Wayne County	334	10	109	50	17	6	52	49	41
Solon city, Cuyahoga County	6 278	12	101	462	486	292	289	416	4 220
Somerset village, Perry County	348	35	96	38	21	34	57	37	30
Somerville village, Butler County	66	9	19	2	2	5	12	13	4
South Amherst village, Lorain County	548	26	103	51	17	10	66	90	185
South Bloomfield village, Pickaway County	164	4	28	18	12	11	18	32	41
South Canal CDP, Trumbull County	421	21	81	97	25	29	78	27	63
South Charleston village, Clark County	431	26	74	39	39	35	72	54	92
South Euclid city, Cuyahoga County	7 575	23	379	904	537	332	711	1 548	3 141
South Lebanon village, Warren County	495	35	46	55	40	48	115	77	79
South Middletown CDP, Butler County	75	-	16	-	7	16	15	8	13
South Point village, Lawrence County	972	112	296	83	56	75	178	140	32
South Russell village, Geauga County	1 257	5	5	60	68	47	89	111	872
South Salem village, Ross County	66	8	16	7	8	4	16	4	3
South Solon village, Madison County	103	6	12	5	13	25	26	14	2
South Vienna village, Clark County	124	2	21	16	-	11	33	22	19
South Webster village, Scioto County	207	26	56	8	16	28	36	19	18
South Zanesville village, Muskingum County	389	49	79	24	38	36	69	56	38
Sparta village, Morrow County	38	10	4	2	10	2	4	6	-
Spencer village, Medina County	196	4	27	23	8	11	36	41	46
Spencerville village, Allen County	571	59	144	59	44	51	108	70	36
Springboro city	3 494	14	172	166	106	81	205	284	2 466
Montgomery County (part)	23	-	-	-	-	-	-	-	23
Warren County (part)	3 471	14	172	166	106	81	205	284	2 443
Springdale city, Hamilton County	2 471	52	340	205	81	96	329	431	937
Springfield city, Clark County	14 056	1 145	2 292	1 435	1 069	1 354	2 757	1 892	2 112
Spring Valley village, Greene County	150	4	16	18	7	18	27	26	34
Stafford village, Monroe County	15	4	4	4	2	-	1	-	-
Steubenville city, Jefferson County	4 632	591	1 112	643	361	378	672	467	408
Stockport village, Morgan County	108	24	27	4	10	16	14	8	5

Table 28. **Selected Monthly Owner Costs: 2000**—Con.

[Data based on a sample (except Tables 65-68). For information on confidentiality protection, coverage, sampling error, and nonsampling error, see Appendix G. For location of definitions, see "How to Use This Census Report"]

State County Place	Specified owner-occupied housing units	Selected monthly owner costs: Less than $200	$200 to $299	$300 to $399	$400 to $499	$500 to $599	$600 to $799	$800 to $999	$1,000 or more
PLACE—Con.									
Stone Creek village, Tuscarawas County	50	22	8	2	4	7	1	4	2
Stony Prairie CDP, Sandusky County	245	41	51	6	27	33	62	12	13
Stoutsville village, Fairfield County	161	12	20	10	4	20	31	27	37
Stow city, Summit County	8 425	45	451	615	491	335	772	1 077	4 639
Strasburg village, Tuscarawas County	543	9	102	88	18	40	101	87	98
Stratton village, Jefferson County	58	21	16	12	2	2	5	-	-
Streetsboro city, Portage County	2 593	35	274	179	93	68	219	486	1 239
Strongsville city, Cuyahoga County	13 002	9	349	1 025	900	489	796	1 164	8 270
Struthers city, Mahoning County	3 427	323	862	388	281	362	602	354	255
Stryker village, Williams County	366	17	69	15	24	54	83	65	39
Sugar Bush Knolls village, Portage County	61	-	-	-	4	7	3	6	41
Sugarcreek village, Tuscarawas County	611	108	146	45	9	54	118	72	59
Sugar Grove village, Fairfield County	109	11	30	8	-	5	15	14	26
Summerfield village, Noble County	68	30	8	7	10	2	7	-	4
Summerside CDP, Clermont County	1 306	23	162	90	40	47	181	237	526
Summitville village, Columbiana County	30	4	13	-	2	-	3	4	4
Sunbury village, Delaware County	725	15	88	80	27	23	86	99	307
Swanton village	879	41	168	57	16	14	150	195	238
Fulton County (part)	873	41	168	57	16	14	150	195	232
Lucas County (part)	6	-	-	-	-	-	-	-	6
Sycamore village, Wyandot County	256	43	54	31	13	22	60	10	23
Sylvania city, Lucas County	4 904	12	125	351	314	275	382	575	2 870
Syracuse village, Meigs County	241	47	57	20	18	23	40	11	25
Tallmadge city	4 793	70	509	879	385	164	455	567	1 764
Portage County (part)	59	-	-	-	-	-	8	9	42
Summit County (part)	4 734	70	509	879	385	164	447	558	1 722
Tarlton village, Pickaway County	73	17	6	10	5	3	14	10	8
Terrace Park village, Hamilton County	691	-	6	8	33	34	78	30	502
The Plains CDP, Athens County	460	30	65	60	16	31	63	80	115
The Village of Indian Hill city, Hamilton County	1 850	-	11	16	30	85	116	117	1 475
Thornville village, Perry County	220	9	60	24	2	18	25	32	50
Thurston village, Fairfield County	114	6	6	11	12	22	19	22	16
Tiffin city, Seneca County	4 287	601	863	392	284	450	904	496	297
Tiltonsville village, Jefferson County	381	88	119	38	29	31	43	24	9
Timberlake village, Lake County	286	2	26	42	30	10	34	30	112
Tipp City city, Miami County	2 313	127	410	129	35	116	255	333	908
Tiro village, Crawford County	76	16	11	4	7	15	9	11	3
Toledo city, Lucas County	70 359	3 897	11 431	7 705	5 682	5 937	13 176	10 167	12 364
Tontogany village, Wood County	95	1	25	16	6	9	14	15	9
Toronto city, Jefferson County	1 536	282	370	147	147	181	218	83	108
Tremont City village, Clark County	77	6	7	7	2	6	23	13	13
Trenton city, Butler County	2 304	75	209	208	50	35	146	565	1 016
Trimble village, Athens County	95	9	17	13	14	7	31	4	-
Trotwood city, Montgomery County	6 345	176	550	626	426	494	1 039	999	2 035
Troy city, Miami County	5 205	251	715	523	288	180	787	970	1 491
Turpin Hills CDP, Hamilton County	1 465	-	45	43	111	76	25	116	1 049
Tuscarawas village, Tuscarawas County	263	23	75	23	17	8	51	56	10
Twinsburg city, Summit County	4 762	44	192	355	160	124	324	404	3 159
Uhrichsville city, Tuscarawas County	1 195	221	200	50	143	106	257	169	49
Union city	1 703	7	108	117	48	88	243	561	531
Miami County (part)	6	-	-	6	-	-	-	-	-
Montgomery County (part)	1 697	7	108	111	48	88	243	561	531
Union City village, Darke County	351	89	74	37	44	22	64	13	8
Uniontown CDP, Stark County	872	8	79	139	58	35	124	127	302
Unionville Center village, Union County	58	-	11	7	5	2	20	11	2
Uniopolis village, Auglaize County	72	3	19	5	10	16	6	7	6
University Heights city, Cuyahoga County	3 653	23	36	175	306	268	284	444	2 117
Upper Arlington city, Franklin County	10 588	20	155	434	865	774	1 046	848	6 446
Upper Sandusky city, Wyandot County	1 485	186	304	99	134	168	286	170	138
Urbana city, Champaign County	2 722	232	436	197	154	148	612	437	506
Urbancrest village, Franklin County	135	22	20	14	-	24	27	17	11
Utica village	459	68	72	35	21	42	98	77	46
Knox County (part)	-	-	-	-	-	-	-	-	-
Licking County (part)	459	68	72	35	21	42	98	77	46
Valley Hi village, Logan County	15	-	-	-	3	2	2	1	7
Valley View village, Cuyahoga County	681	20	68	81	102	38	40	43	289
Valleyview village, Franklin County	222	10	34	26	4	7	51	44	46
Van Buren village, Hancock County	108	10	17	3	7	5	18	19	29
Vandalia city, Montgomery County	3 851	88	499	281	211	159	538	591	1 484
Vanlue village, Hancock County	106	11	23	8	14	17	15	10	8
Van Wert city, Van Wert County	3 025	564	562	220	241	272	489	360	317
Venedocia village, Van Wert County	40	16	4	2	-	2	13	-	3
Vermilion city	3 115	56	194	404	113	160	492	514	1 182
Erie County (part)	1 458	18	114	226	59	74	174	325	468
Lorain County (part)	1 657	38	80	178	54	86	318	189	714
Verona village	107	7	21	15	7	8	20	18	11
Montgomery County (part)	9	-	-	4	-	-	-	5	-
Preble County (part)	98	7	21	11	7	8	20	13	11
Versailles village, Darke County	725	105	188	53	32	48	98	87	114
Vienna Center CDP, Trumbull County	339	12	44	46	-	48	59	58	72
Vinton village, Gallia County	77	22	13	4	4	10	20	2	2
Wadsworth city, Medina County	5 024	150	618	719	215	172	610	737	1 803
Waite Hill village, Lake County	99	-	-	13	2	2	8	11	63
Wakeman village, Huron County	265	2	30	38	15	4	53	42	81

Table 28. **Selected Monthly Owner Costs: 2000**—Con.

[Data based on a sample (except Tables 65-68). For information on confidentiality protection, coverage, sampling error, and nonsampling error, see Appendix G. For location of definitions, see "How to Use This Census Report"]

State County Place	Specified owner-occupied housing units	Selected monthly owner costs							
		Less than $200	$200 to $299	$300 to $399	$400 to $499	$500 to $599	$600 to $799	$800 to $999	$1,000 or more
PLACE—Con.									
Walbridge village, Wood County	728	19	165	82	12	40	97	138	175
Waldo village, Marion County	109	19	30	3	4	6	19	9	19
Walton Hills village, Cuyahoga County	857	6	70	137	117	59	54	90	324
Wapakoneta city, Auglaize County	2 320	318	338	218	143	208	442	271	382
Warren city, Trumbull County	10 688	1 047	2 320	1 150	994	1 206	1 943	1 050	978
Warrensville Heights city, Cuyahoga County	2 805	45	201	252	233	150	450	690	784
Warsaw village, Coshocton County	160	18	41	5	13	21	31	16	15
Washington city, Fayette County	2 904	253	455	317	200	282	518	373	506
Washingtonville village	174	11	41	26	9	24	30	19	14
Columbiana County (part)	94	5	31	20	3	11	10	10	4
Mahoning County (part)	80	6	10	6	6	13	20	9	10
Waterville village, Lucas County	1 395	15	115	103	62	57	144	200	699
Wauseon city, Fulton County	1 615	41	272	109	89	113	252	215	524
Waverly City city, Pike County	971	173	206	70	74	54	185	51	158
Wayne village, Wood County	226	11	49	27	10	18	45	44	22
Wayne Lakes village, Darke County	239	14	23	13	27	32	52	35	43
Waynesburg village, Stark County	266	28	93	8	9	27	52	20	29
Waynesfield village, Auglaize County	205	12	61	15	10	26	46	13	22
Waynesville village, Warren County	651	9	57	71	29	19	58	109	299
Wellington village, Lorain County	1 043	-	152	85	56	60	111	227	352
Wellston city, Jackson County	1 265	204	234	110	97	172	232	88	128
Wellsville village, Columbiana County	943	167	229	99	138	113	115	42	40
West Alexandria village, Preble County	343	11	66	44	27	16	60	76	43
West Carrollton City city, Montgomery County	3 099	76	425	289	101	122	514	732	840
West Elkton village, Preble County	51	4	12	7	-	4	11	6	7
Westerville city	9 386	31	355	715	394	370	640	956	5 925
Delaware County (part)	1 641	8	8	77	50	61	24	98	1 315
Franklin County (part)	7 745	23	347	638	344	309	616	858	4 610
West Farmington village, Trumbull County	135	4	19	17	7	9	39	19	21
Westfield Center village, Medina County	348	5	6	33	29	33	11	25	206
West Hill CDP, Trumbull County	643	98	176	81	26	41	136	40	45
West Jefferson village, Madison County	1 112	20	160	133	59	76	195	218	251
West Lafayette village, Coshocton County	458	85	83	34	37	60	93	45	21
Westlake city, Cuyahoga County	8 276	58	221	510	621	486	607	655	5 118
West Leipsic village, Putnam County	68	14	19	2	13	2	8	6	4
West Liberty village, Logan County	444	20	90	61	16	34	61	86	76
West Manchester village, Preble County	117	6	25	10	3	16	39	9	9
West Mansfield village, Logan County	209	7	24	40	25	27	50	13	23
West Millgrove village, Wood County	18	3	4	4	-	-	2	2	3
West Milton village, Miami County	1 117	32	156	131	25	94	250	186	243
Weston village, Wood County	308	14	26	20	14	26	99	51	58
West Portsmouth CDP, Scioto County	847	139	158	103	126	107	134	32	48
West Rushville village, Fairfield County	27	2	2	-	-	8	2	5	8
West Salem village, Wayne County	279	16	48	8	12	38	55	57	45
West Union village, Adams County	496	83	87	62	17	80	112	17	38
West Unity village, Williams County	400	24	76	36	32	27	109	48	48
Wetherington CDP, Butler County	284	-	-	-	-	8	16	15	245
Wharton village, Wyandot County	110	21	19	15	8	13	26	6	2
Wheelersburg CDP, Scioto County	1 517	133	281	240	87	98	207	156	315
Whitehall city, Franklin County	3 466	140	523	262	211	253	783	624	670
Whitehouse village, Lucas County	753	4	55	69	26	38	117	118	326
White Oak CDP, Hamilton County	3 407	35	429	303	178	143	406	615	1 298
White Oak East CDP, Hamilton County	984	8	144	103	67	29	56	221	356
White Oak West CDP, Hamilton County	865	21	32	88	32	50	76	78	488
Wickliffe city, Lake County	4 448	70	915	878	313	170	452	561	1 089
Wilberforce CDP, Greene County	88	-	-	9	-	13	12	15	39
Wilkesville village, Vinton County	47	3	24	7	3	8	2	-	-
Willard city, Huron County	1 269	111	193	186	52	99	239	177	212
Williamsburg village, Clermont County	529	52	58	22	28	39	104	107	119
Williamsport village, Pickaway County	227	20	22	20	12	25	63	35	30
Willoughby city, Lake County	5 379	110	613	573	263	252	621	960	1 987
Willoughby Hills city, Lake County	2 095	14	75	339	233	151	154	159	970
Willowick city, Lake County	4 932	69	778	946	293	139	539	845	1 323
Willshire village, Van Wert County	137	16	24	14	18	31	22	6	6
Wilmington city, Clinton County	2 259	74	430	267	110	123	380	340	535
Wilmot village, Stark County	73	5	17	6	5	5	25	8	2
Wilson village	37	4	14	1	-	5	11	-	2
Belmont County (part)	9	2	1	-	-	2	4	-	-
Monroe County (part)	28	2	13	1	-	3	7	-	2
Winchester village, Adams County	208	20	48	14	16	18	48	26	18
Windham village, Portage County	429	13	54	38	44	34	94	80	72
Wintersville village, Jefferson County	1 170	50	324	149	85	105	251	129	77
Withamsville CDP, Clermont County	780	40	68	95	27	18	49	152	331
Woodbourne-Hyde Park CDP, Montgomery County	2 738	8	56	287	311	200	179	278	1 419
Woodlawn village, Hamilton County	707	54	96	79	28	73	73	114	190
Woodmere village, Cuyahoga County	128	2	8	14	14	9	17	12	52
Woodsfield village, Monroe County	649	191	137	55	35	61	100	24	46
Woodstock village, Champaign County	56	2	4	5	2	-	4	20	19
Woodville village, Sandusky County	583	20	68	89	44	27	73	96	166
Wooster city, Wayne County	5 078	108	698	665	393	332	711	845	1 326
Worthington city, Franklin County	4 486	16	163	278	442	279	269	410	2 629
Wren village, Van Wert County	74	14	13	13	11	14	9	-	-

Table 28. **Selected Monthly Owner Costs: 2000**—Con.

[Data based on a sample (except Tables 65-68). For information on confidentiality protection, coverage, sampling error, and nonsampling error, see Appendix G.
For location of definitions, see "How to Use This Census Report"]

State County Place	Specified owner-occupied housing units	Selected monthly owner costs							
		Less than $200	$200 to $299	$300 to $399	$400 to $499	$500 to $599	$600 to $799	$800 to $999	$1,000 or more
PLACE—Con.									
Wright-Patterson AFB CDP	27	13	-	-	-	-	-	7	7
Greene County (part)	20	13	-	-	-	-	-	-	7
Montgomery County (part)	7	-	-	-	-	-	-	7	-
Wyoming city, Hamilton County	2 582	-	34	119	215	202	302	173	1 537
Xenia city, Greene County	5 862	292	807	495	326	394	1 371	1 095	1 082
Yankee Lake village, Trumbull County	33	-	7	-	10	4	2	4	6
Yellow Springs village, Greene County	908	18	68	122	61	25	83	131	400
Yorkshire village, Darke County	26	5	8	3	2	-	6	2	-
Yorkville village	319	79	71	29	25	30	36	18	31
Belmont County (part)	136	36	25	16	10	5	18	7	19
Jefferson County (part)	183	43	46	13	15	25	18	11	12
Youngstown city	19 564	2 883	5 049	2 443	2 106	1 989	2 792	1 300	1 002
Mahoning County (part)	19 564	2 883	5 049	2 443	2 106	1 989	2 792	1 300	1 002
Trumbull County (part)	-	-	-	-	-	-	-	-	-
Zaleski village, Vinton County	76	13	24	8	6	13	7	5	-
Zanesfield village, Logan County	64	10	9	2	2	8	20	7	6
Zanesville city, Muskingum County	5 555	678	1 252	551	568	580	955	466	505
Zoar village, Tuscarawas County	57	-	7	10	6	-	12	10	12

Table 29. **Gross Rent: 2000**

[Data based on a sample (except Tables 65-68). For information on confidentiality protection, coverage, sampling error, and nonsampling error, see Appendix G.
For location of definitions, see "How to Use This Census Report"]

State County County Subdivision Place	Specified renter-occupied housing units paying cash rent	Gross rent							
		Less than $250	$250 to $499	$500 to $749	$750 to $999	$1,000 to $1,499	$1,500 to $1,999	$2,000 or more	Median (dollars)
The State	**1 287 267**	**127 703**	**477 152**	**488 189**	**139 699**	**40 997**	**8 428**	**5 099**	**515**
Adams County	2 129	411	1 319	365	24	10	-	-	381
Bratton township	58	16	11	31	-	-	-	-	514
Brush Creek township	52	7	45	-	-	-	-	-	339
Franklin township	36	6	12	18	-	-	-	-	525
Green township	26	-	22	4	-	-	-	-	377
Rome village	13	-	9	4	-	-	-	-	425
Jefferson township	54	14	40	-	-	-	-	-	386
Liberty township	47	10	37	-	-	-	-	-	434
West Union village (part)	-	-	-	-	-	-	-	-	-
Manchester township	276	58	186	24	6	2	-	-	355
Manchester village (part)	267	52	183	24	6	2	-	-	360
Meigs township	426	91	240	95	-	-	-	-	386
Peebles village	281	66	166	49	-	-	-	-	374
Monroe township	35	-	35	-	-	-	-	-	371
Oliver township	92	-	85	-	7	-	-	-	374
Scott township	175	13	105	56	1	-	-	-	413
Seaman village	138	13	87	38	-	-	-	-	399
Sprigg township	32	-	22	10	-	-	-	-	333
Manchester village (part)	-	-	-	-	-	-	-	-	-
Tiffin township	612	160	354	90	-	8	-	-	365
West Union village (part)	499	160	268	63	-	8	-	-	318
Wayne township	66	5	52	9	-	-	-	-	424
Cherry Fork village	23	-	20	3	-	-	-	-	435
Winchester township	142	31	73	28	10	-	-	-	405
Winchester village	131	31	64	26	10	-	-	-	408
Allen County	10 661	1 312	5 491	3 161	485	142	47	23	446
Amanda township	30	-	18	12	-	-	-	-	438
American township	1 528	31	670	585	182	42	8	10	514
Elida village	65	2	40	23	-	-	-	-	457
Auglaize township	103	17	49	29	8	-	-	-	432
Harrod village	25	-	16	9	-	-	-	-	471
Bath township	622	31	354	206	31	-	-	-	464
Jackson township	103	-	78	21	4	-	-	-	433
Lafayette village	7	-	7	-	-	-	-	-	465
Lima city	6 364	977	3 434	1 691	147	95	15	5	426
Marion township	445	59	218	113	55	-	-	-	457
Delphos city (part)	352	54	184	97	17	-	-	-	452
Monroe township	65	-	47	15	3	-	-	-	420
Cairo village	19	-	7	9	3	-	-	-	568
Perry township	264	106	113	42	3	-	-	-	309
Richland township	389	64	183	123	11	-	-	8	416
Beaverdam village	15	3	9	3	-	-	-	-	375
Bluffton village (part)	329	61	161	93	6	-	-	8	404
Shawnee township	496	6	198	226	37	5	24	-	528
Fort Shawnee village	122	-	42	58	11	5	6	-	537
Spencer township	189	21	91	73	4	-	-	-	466
Spencerville village	172	21	77	70	4	-	-	-	477
Sugar Creek township	63	-	38	25	-	-	-	-	470
Ashland County	4 179	410	1 924	1 442	327	76	-	-	471
Ashland city	2 904	326	1 335	963	238	42	-	-	461
Clear Creek township	109	-	54	46	5	4	-	-	501
Bailey Lakes village	52	-	27	23	-	2	-	-	493
Savannah village	29	-	17	7	3	2	-	-	475
Green township	282	28	186	62	6	-	-	-	417
Loudonville village (part)	162	8	109	39	6	-	-	-	406
Perrysville village	84	20	54	10	-	-	-	-	409
Hanover township	298	41	123	88	32	14	-	-	484
Loudonville village (part)	225	-	91	88	32	14	-	-	559
Jackson township	99	-	43	49	7	-	-	-	519
Polk village	26	-	11	15	-	-	-	-	583
Lake township	22	-	8	14	-	-	-	-	569
Mifflin township	33	-	12	21	-	-	-	-	532
Mifflin village	21	-	12	9	-	-	-	-	463
Milton township	31	-	9	10	12	-	-	-	533
Mohican township	80	-	36	42	2	-	-	-	507
Jeromesville village	52	-	21	29	2	-	-	-	518
Montgomery township	50	-	25	5	12	8	-	-	550
Orange township	66	11	33	22	-	-	-	-	466
Perry township	60	4	22	27	7	-	-	-	533
Ruggles township	6	-	-	-	6	-	-	-	775
Sullivan township	48	-	7	33	-	8	-	-	607
Troy township	25	-	8	17	-	-	-	-	578
Vermillion township	66	-	23	43	-	-	-	-	550
Hayesville village	13	-	4	9	-	-	-	-	531
Ashtabula County	9 046	1 093	3 969	3 275	557	87	46	19	473
Andover township	230	33	124	59	14	-	-	-	431
Andover village	167	31	79	48	9	-	-	-	441
Ashtabula township	3 510	547	1 403	1 233	237	39	34	17	469
Ashtabula city (part)	3 037	495	1 166	1 080	206	39	34	17	472
Edgewood CDP	338	-	194	128	16	-	-	-	474
Austinburg township	56	-	40	16	-	-	-	-	377
Cherry Valley township	8	-	8	-	-	-	-	-	375
Colebrook township	40	-	20	8	-	12	-	-	450
Conneaut city	1 365	202	565	507	78	13	-	-	465
Denmark township	37	-	19	18	-	-	-	-	498
Dorset township	34	4	9	6	15	-	-	-	633
Geneva township	1 405	125	688	520	56	6	10	-	470
Geneva city	858	110	438	276	24	-	10	-	453
Geneva-on-the-Lake village	298	6	141	130	21	-	-	-	502
Harpersfield township	93	-	39	54	-	-	-	-	514
Hartsgrove township	15	-	15	-	-	-	-	-	375
Jefferson township	568	47	240	271	10	-	-	-	496
Jefferson village	513	47	232	234	-	-	-	-	463
Kingsville township	155	38	55	48	14	-	-	-	468

Table 29. **Gross Rent: 2000**—Con.

[Data based on a sample (except Tables 65-68). For information on confidentiality protection, coverage, sampling error, and nonsampling error, see Appendix G. For location of definitions, see "How to Use This Census Report"]

State County County Subdivision Place	Specified renter-occupied housing units paying cash rent	Gross rent							
		Less than $250	$250 to $499	$500 to $749	$750 to $999	$1,000 to $1,499	$1,500 to $1,999	$2,000 or more	Median (dollars)
Ashtabula County—Con.									
Lenox township	36	-	7	19	10	-	-	-	710
Monroe township	56	-	35	13	-	8	-	-	477
Morgan township	72	8	11	34	13	2	2	2	633
Roaming Shores village (part)	10	-	-	6	2	-	2	-	725
Rock Creek village	39	-	11	20	4	2	-	2	604
New Lyme township	37	-	30	7	-	-	-	-	468
North Kingsville village	100	9	69	19	3	-	-	-	429
Orwell township	268	15	132	115	4	2	-	-	488
Orwell village	232	15	108	103	4	2	-	-	492
Pierpont township	25	-	25	-	-	-	-	-	413
Plymouth township	54	-	24	22	8	-	-	-	515
Richmond township	23	-	12	11	-	-	-	-	298
Rome township	53	-	12	31	10	-	-	-	564
Roaming Shores village (part)	15	-	5	-	10	-	-	-	842
Saybrook township	635	65	266	219	80	5	-	-	493
Ashtabula city (part)	257	53	111	58	35	-	-	-	438
Sheffield township	18	-	10	8	-	-	-	-	490
Trumbull township	29	-	15	9	5	-	-	-	497
Wayne township	6	-	6	-	-	-	-	-	475
Williamsfield township	81	-	61	20	-	-	-	-	430
Windsor township	37	-	29	8	-	-	-	-	467
Athens County	8 001	845	3 694	2 527	526	382	27	-	469
Alexander township	184	10	94	52	28	-	-	-	478
Albany village (part)	-	-	-	-	-	-	-	-	-
Ames township	56	-	39	13	4	-	-	-	427
Amesville village	12	-	12	-	-	-	-	-	350
Athens township	5 057	418	2 075	1 728	436	373	27	-	503
Athens city (part)	4 248	338	1 797	1 384	354	348	27	-	499
The Plains CDP (part)	406	59	171	140	36	-	-	-	468
Bern township	33	20	13	-	-	-	-	-	175
Canaan township	152	36	73	37	-	6	-	-	397
Athens city (part)	86	30	35	21	-	-	-	-	383
Carthage township	41	5	21	15	-	-	-	-	419
Dover township	420	19	174	206	21	-	-	-	510
Chauncey village	132	11	82	35	4	-	-	-	421
The Plains CDP (part)	144	-	9	126	9	-	-	-	566
Lee township	201	15	137	36	10	3	-	-	415
Albany village (part)	92	3	56	28	2	3	-	-	454
Lodi township	46	-	25	15	6	-	-	-	486
Rome township	42	22	-	20	-	-	-	-	244
Trimble township	396	58	233	96	9	-	-	-	407
Glouster village	226	33	145	41	7	-	-	-	410
Jacksonville village	50	6	26	18	-	-	-	-	400
Trimble village	43	5	25	11	2	-	-	-	403
Troy township	96	6	55	35	-	-	-	-	462
Coolville village	29	-	22	7	-	-	-	-	446
Waterloo township	128	15	88	25	-	-	-	-	420
York township	1 149	221	667	249	12	-	-	-	364
Buchtel village (part)	46	7	18	19	2	-	-	-	486
Nelsonville city	942	183	567	182	10	-	-	-	358
Auglaize County	3 375	327	1 784	1 068	59	88	28	21	457
Clay township	14	-	6	7	1	-	-	-	557
Duchouquet township	1 402	204	784	350	8	46	6	4	426
Cridersville village	174	39	79	32	2	18	-	4	398
Wapakoneta city (part)	1 087	135	669	252	6	19	6	-	426
German township	259	5	152	98	4	-	-	-	460
New Bremen village (part)	228	-	139	85	4	-	-	-	463
Goshen township	15	-	12	3	-	-	-	-	394
Jackson township	151	-	92	50	9	-	-	-	473
Minster village	141	-	87	45	9	-	-	-	467
New Bremen village (part)	-	-	-	-	-	-	-	-	-
Logan township	41	14	23	4	-	-	-	-	296
Buckland village	16	8	4	4	-	-	-	-	325
Moulton township	37	-	18	19	-	-	-	-	503
Wapakoneta city (part)	-	-	-	-	-	-	-	-	-
Noble township	28	6	4	18	-	-	-	-	518
St. Marys city (part)	13	-	-	13	-	-	-	-	554
Pusheta township	43	-	16	27	-	-	-	-	525
Wapakoneta city (part)	-	-	-	-	-	-	-	-	-
St. Marys township	1 140	81	536	410	33	41	22	17	486
St. Marys city (part)	865	52	439	348	26	-	-	-	476
Salem township	20	-	6	14	-	-	-	-	583
Union township	50	7	32	11	-	-	-	-	383
Uniopolis village	4	-	3	1	-	-	-	-	483
Washington township	112	6	66	36	4	-	-	-	468
New Knoxville village	85	6	46	29	4	-	-	-	466
Wayne township	63	4	37	21	-	1	-	-	466
Waynesfield village	52	-	34	17	-	1	-	-	471
Belmont County	6 128	1 423	3 518	1 013	143	15	8	8	362
Colerain township	252	60	112	58	22	-	-	-	411
Flushing township	134	38	80	16	-	-	-	-	360
Flushing village	86	22	52	12	-	-	-	-	379
Holloway village	13	-	9	4	-	-	-	-	429
Goshen township	261	56	158	39	8	-	-	-	343
Belmont village	34	4	28	-	2	-	-	-	341
Bethesda village	175	45	106	18	6	-	-	-	323
Kirkwood township	5	-	5	-	-	-	-	-	325
Fairview village (part)	-	-	-	-	-	-	-	-	-
Mead township	441	57	287	90	-	7	-	-	439
Shadyside village (part)	394	49	248	90	-	7	-	-	441
Pease township	1 922	548	1 103	249	14	-	-	8	344
Bridgeport village	313	74	200	26	5	-	-	8	339
Brookside village	59	-	42	16	1	-	-	-	438
Martins Ferry city	1 146	358	616	166	6	-	-	-	347
Yorkville village (part)	85	2	64	17	2	-	-	-	414

Table 29. **Gross Rent: 2000**—Con.

[Data based on a sample (except Tables 65-68). For information on confidentiality protection, coverage, sampling error, and nonsampling error, see Appendix G. For location of definitions, see "How to Use This Census Report"]

State County County Subdivision Place	Specified renter-occupied housing units paying cash rent	Gross rent							
		Less than $250	$250 to $499	$500 to $749	$750 to $999	$1,000 to $1,499	$1,500 to $1,999	$2,000 or more	Median (dollars)
Belmont County—Con.									
Pultney township	1 142	327	663	137	15	-	-	-	315
Bellaire city	871	253	493	116	9	-	-	-	325
Neffs CDP	68	14	40	14	-	-	-	-	338
Shadyside village (part)	-	-	-	-	-	-	-	-	-
Richland township	954	30	559	283	76	6	-	-	461
St. Clairsville city	596	19	325	200	46	6	-	-	473
Smith township	39	-	39	-	-	-	-	-	318
Somerset township	46	29	17	-	-	-	-	-	217
Union township	100	-	40	58	2	-	-	-	531
Morristown village	16	-	4	10	2	-	-	-	533
Warren township	531	195	276	46	6	-	8	-	320
Barnesville village	502	195	269	30	-	-	8	-	300
Washington township	19	9	-	10	-	-	-	-	603
Wayne township	-	-	-	-	-	-	-	-	-
Wilson village (part)	-	-	-	-	-	-	-	-	-
Wheeling township	46	16	30	-	-	-	-	-	269
York township	236	58	149	27	-	2	-	-	338
Powhatan Point village	212	58	128	24	-	2	-	-	336
Brown County	2 583	399	1 265	781	122	13	-	3	433
Byrd township	50	-	27	18	5	-	-	-	436
Clark township	163	9	77	58	8	11	-	-	486
Hamersville village	54	-	21	30	-	3	-	-	533
Eagle township	55	-	29	26	-	-	-	-	394
Franklin township	70	7	24	39	-	-	-	-	515
Georgetown village (part)	-	-	-	-	-	-	-	-	-
Green township	322	66	155	99	2	-	-	-	393
Mount Orab village (part)	260	66	125	67	2	-	-	-	387
Huntington township	328	52	211	60	2	-	-	3	386
Aberdeen village	296	50	194	47	2	-	-	3	386
Jackson township	33	-	9	24	-	-	-	-	588
Jefferson township	51	4	31	16	-	-	-	-	444
Russellville village	36	4	18	14	-	-	-	-	438
Lewis township	83	8	28	27	20	-	-	-	559
Higginsport village	28	-	10	17	1	-	-	-	550
Perry township	116	2	57	44	13	-	-	-	494
Fayetteville village	31	2	14	10	5	-	-	-	495
St. Martin village	2	-	-	2	-	-	-	-	575
Pike township	168	30	84	44	10	-	-	-	467
Mount Orab village (part)	58	30	5	15	8	-	-	-	225
Pleasant township	530	102	286	102	40	-	-	-	392
Georgetown village (part)	474	92	267	75	40	-	-	-	384
Scott township	33	11	15	7	-	-	-	-	389
Sterling township	159	-	24	113	22	-	-	-	591
Mount Orab village (part)	-	-	-	-	-	-	-	-	-
Union township	269	67	155	45	-	2	-	-	342
Ripley village	248	67	134	45	-	2	-	-	335
Washington township	153	41	53	59	-	-	-	-	420
Sardinia village (part)	118	36	38	44	-	-	-	-	428
Butler County	33 280	2 095	9 572	15 032	4 813	1 512	174	82	569
Fairfield city (part)	5 783	63	470	3 495	1 441	281	20	13	667
Fairfield township	304	18	59	167	35	25	-	-	608
Hamilton city	9 139	1 120	3 502	3 619	785	107	6	-	498
Hanover township	119	40	35	18	26	-	-	-	416
Millville village (part)	37	5	20	12	-	-	-	-	388
Lemon township	639	-	172	288	84	49	36	10	565
Monroe city (part)	539	-	133	249	70	41	36	10	571
South Middletown CDP	7	-	-	7	-	-	-	-	525
Liberty township	400	7	40	125	110	88	18	12	782
Monroe city (part)	-	-	-	-	-	-	-	-	-
Madison township	219	-	90	117	12	-	-	-	520
Middletown city (part)	7 724	671	3 076	3 154	622	184	5	12	506
Milford township	111	1	27	51	32	-	-	-	574
Somerville village	18	-	6	8	4	-	-	-	558
Morgan township	97	-	17	61	11	8	-	-	541
Oxford township	3 892	115	1 390	1 599	507	226	55	-	546
College Corner village (part)	42	-	17	25	-	-	-	-	520
Oxford city	3 804	115	1 365	1 547	505	217	55	-	545
Reily township	43	-	14	13	11	5	-	-	704
Ross township	259	-	125	88	20	18	8	-	509
Millville village (part)	28	-	13	10	3	2	-	-	508
Ross CDP	173	-	100	66	7	-	-	-	481
St. Clair township	468	15	153	229	54	17	-	-	556
New Miami village	230	8	65	126	27	4	-	-	570
Seven Mile village (part)	20	-	10	5	5	-	-	-	475
Trenton city	813	39	242	410	122	-	-	-	581
Union township	3 195	-	138	1 558	934	504	26	35	728
Beckett Ridge CDP	444	-	9	39	161	216	-	19	1 019
Olde West Chester CDP	21	-	-	-	-	21	-	-	1 125
Sharonville city (part)	261	-	14	73	151	23	-	-	785
Wetherington CDP	5	-	-	5	-	-	-	-	675
Wayne township	75	6	22	40	7	-	-	-	524
Jacksonburg village	3	-	-	1	2	-	-	-	763
Seven Mile village (part)	27	-	8	19	-	-	-	-	528
Carroll County	1 806	265	1 082	409	50	-	-	-	411
Augusta township	67	-	29	31	7	-	-	-	532
Brown township	698	90	429	168	11	-	-	-	414
Malvern village	221	38	151	27	5	-	-	-	383
Minerva village (part)	236	8	143	85	-	-	-	-	442
Center township	601	139	303	144	15	-	-	-	391
Carrollton village	546	139	267	131	9	-	-	-	387
East township	12	-	12	-	-	-	-	-	475
Fox township	13	7	-	-	6	-	-	-	100-
Harrison township	65	-	51	14	-	-	-	-	403
Lee township	53	-	41	12	-	-	-	-	370
Loudon township	32	-	25	7	-	-	-	-	459

Table 29. **Gross Rent: 2000**—Con.

[Data based on a sample (except Tables 65-68). For information on confidentiality protection, coverage, sampling error, and nonsampling error, see Appendix G. For location of definitions, see "How to Use This Census Report"]

State County County Subdivision Place	Specified renter-occupied housing units paying cash rent	Gross rent							
		Less than $250	$250 to $499	$500 to $749	$750 to $999	$1,000 to $1,499	$1,500 to $1,999	$2,000 or more	Median (dollars)
Carroll County—Con.									
Monroe township	74	4	64	6	-	-	-	-	390
Dellroy village	28	-	25	3	-	-	-	-	404
Sherrodsville village (part)	2	-	2	-	-	-	-	-	475
Orange township	42	4	36	2	-	-	-	-	350
Leesville village	-	-	-	-	-	-	-	-	-
Sherrodsville village (part)	18	-	18	-	-	-	-	-	388
Perry township	34	8	20	6	-	-	-	-	461
Rose township	54	13	34	2	5	-	-	-	355
Magnolia village (part)	44	3	34	2	5	-	-	-	380
Union township	40	-	25	9	6	-	-	-	464
Washington township	21	-	13	8	-	-	-	-	479
Champaign County	3 060	365	1 401	1 074	152	34	7	27	469
Adams township	22	6	-	9	7	-	-	-	578
Concord township	44	-	-	18	26	-	-	-	763
Goshen township	255	52	95	88	16	3	-	1	472
Mechanicsburg village	215	52	86	61	12	3	-	1	443
Harrison township	60	8	7	45	-	-	-	-	526
Jackson township	110	4	42	56	8	-	-	-	516
Christiansburg village	33	3	18	7	5	-	-	-	455
St. Paris village (part)	8	-	5	3	-	-	-	-	475
Johnson township	219	53	75	83	6	2	-	-	470
St. Paris village (part)	185	50	67	60	6	2	-	-	453
Mad River township	119	-	28	77	7	7	-	-	574
Rush township	227	32	80	101	14	-	-	-	502
North Lewisburg village	158	32	55	66	5	-	-	-	475
Woodstock village	38	-	21	17	-	-	-	-	489
Salem township	83	8	32	22	21	-	-	-	555
Urbana city (part)	-	-	-	-	-	-	-	-	-
Union township	69	-	25	35	9	-	-	-	628
Mutual village	3	-	-	3	-	-	-	-	725
Urbana township	1 829	202	1 002	532	38	22	7	26	447
Urbana city (part)	1 764	196	987	513	26	9	7	26	443
Wayne township	23	-	15	8	-	-	-	-	471
Clark County	15 084	1 841	6 165	5 284	1 210	439	83	62	487
Bethel township	1 234	127	451	459	165	31	1	-	520
Crystal Lakes CDP	120	-	47	65	8	-	-	-	562
Donnelsville village	14	-	8	3	-	3	-	-	483
New Carlisle city	584	99	211	177	86	10	1	-	479
Park Layne CDP	289	14	112	130	25	8	-	-	556
German township	441	10	103	279	49	-	-	-	564
Lawrenceville village	41	-	6	32	3	-	-	-	631
Tremont City village	45	-	10	35	-	-	-	-	576
Green township	76	-	64	12	-	-	-	-	389
Clifton village (part)	3	-	-	3	-	-	-	-	625
Harmony township	160	9	65	62	24	-	-	-	520
South Vienna village	49	2	14	27	6	-	-	-	588
Madison township	286	27	153	94	12	-	-	-	448
South Charleston village	237	27	122	76	12	-	-	-	445
Mad River township	627	8	219	231	113	56	-	-	588
Enon village	239	-	135	67	29	8	-	-	476
Green Meadows CDP	215	-	64	116	27	8	-	-	607
Holiday Valley CDP	30	-	-	7	7	16	-	-	1 042
Moorefield township	608	142	135	235	91	5	-	-	514
Northridge CDP	411	117	75	153	61	5	-	-	510
Pike township	86	6	32	48	-	-	-	-	565
North Hampton village	15	6	5	4	-	-	-	-	465
Pleasant township	119	-	23	70	20	-	6	-	616
Catawba village	9	-	6	3	-	-	-	-	475
Springfield city	10 792	1 465	4 574	3 591	683	341	76	62	476
Springfield township	655	47	346	203	53	6	-	-	470
Clermont County	15 619	1 048	4 805	6 869	2 316	537	37	7	552
Batavia township	2 057	452	557	863	124	61	-	-	503
Amelia village (part)	281	76	129	68	8	-	-	-	430
Batavia village	224	24	56	116	19	9	-	-	539
Franklin township	341	29	148	143	21	-	-	-	489
Chilo village	4	-	-	4	-	-	-	-	625
Felicity village	173	19	72	73	9	-	-	-	487
Goshen township	533	17	121	273	106	16	-	-	667
Jackson township	86	-	16	62	8	-	-	-	595
Loveland city (part)	232	9	70	122	21	10	-	-	559
Miami township	1 634	34	399	900	231	63	-	7	588
Day Heights CDP	34	-	5	17	6	6	-	-	622
Mount Repose CDP	208	16	123	33	36	-	-	-	458
Mulberry CDP	229	-	25	157	29	18	-	-	614
Milford city (part)	1 463	78	719	514	126	26	-	-	487
Monroe township	284	18	68	104	87	7	-	-	633
Ohio township	390	17	139	186	39	9	-	-	542
New Richmond village (part)	291	12	103	135	32	9	-	-	533
Pierce township	1 001	43	201	478	252	27	-	-	653
Amelia village (part)	204	4	14	138	38	10	-	-	688
New Richmond village (part)	-	-	-	-	-	-	-	-	-
Withamsville CDP (part)	25	-	-	8	-	17	-	-	1 316
Stonelick township	325	80	146	88	5	6	-	-	416
Owensville village	215	78	104	27	-	6	-	-	293
Tate township	633	89	196	249	75	24	-	-	548
Bethel village	481	85	165	176	44	11	-	-	487
Union township	5 844	164	1 686	2 545	1 169	243	37	-	577
Mount Carmel CDP	607	15	368	167	43	14	-	-	472
Summerside CDP	721	87	151	313	125	45	-	-	571
Withamsville CDP (part)	435	27	192	166	29	21	-	-	499
Washington township	109	7	36	62	4	-	-	-	521
Moscow village	20	-	11	7	2	-	-	-	488
Neville village	8	-	2	6	-	-	-	-	525
Wayne township	222	3	97	71	19	32	-	-	542

Table 29. **Gross Rent: 2000**—Con.

[Data based on a sample (except Tables 65-68). For information on confidentiality protection, coverage, sampling error, and nonsampling error, see Appendix G. For location of definitions, see "How to Use This Census Report"]

State County County Subdivision Place	Specified renter-occupied housing units paying cash rent	Gross rent							
		Less than $250	$250 to $499	$500 to $749	$750 to $999	$1,000 to $1,499	$1,500 to $1,999	$2,000 or more	Median (dollars)
Clermont County—Con.									
Wayne township—Con.									
Newtonsville village	30	3	17	8	2	-	-	-	425
Williamsburg township	465	8	206	209	29	13	-	-	509
Williamsburg village	344	8	161	154	21	-	-	-	502
Clinton County	4 276	492	1 704	1 619	395	63	-	3	494
Adams township	68	-	15	48	5	-	-	-	540
Chester township	50	-	-	44	-	6	-	-	600
Clark township	98	6	44	36	10	2	-	-	498
Lynchburg village (part)	-	-	-	-	-	-	-	-	-
Martinsville village	35	-	15	10	10	-	-	-	613
Green township	222	26	101	69	23	3	-	-	462
New Vienna village	160	19	76	45	17	3	-	-	441
Jefferson township	75	-	20	51	4	-	-	-	638
Midland village	22	-	6	16	-	-	-	-	567
Liberty township	60	2	15	36	7	-	-	-	579
Port William village	29	2	11	15	1	-	-	-	538
Marion township	562	115	221	184	42	-	-	-	430
Blanchester village (part)	527	115	207	180	25	-	-	-	424
Richland township	353	29	180	126	15	-	-	3	470
Sabina village	323	29	173	103	15	-	-	3	463
Union township	2 469	314	1 015	874	221	45	-	-	485
Wilmington city	2 316	306	942	833	208	27	-	-	484
Vernon township	142	-	45	72	25	-	-	-	586
Clarksville village	66	-	30	30	6	-	-	-	550
Washington township	79	-	14	33	25	7	-	-	725
Wayne township	53	-	17	18	18	-	-	-	540
Wilson township	45	-	17	28	-	-	-	-	634
Columbiana County	8 849	1 277	4 967	2 315	236	45	9	-	421
Butler township	141	13	90	38	-	-	-	-	427
Center township	601	104	315	182	-	-	-	-	412
Lisbon village	363	43	193	127	-	-	-	-	433
East Liverpool city	1 956	399	1 107	392	52	6	-	-	372
Elkrun township	54	16	16	22	-	-	-	-	337
Fairfield township	931	96	614	182	22	17	-	-	419
Columbiana village (part)	822	87	558	149	11	17	-	-	415
Leetonia village (part)	3	-	3	-	-	-	-	-	475
Franklin township	23	-	16	7	-	-	-	-	438
Summitville village	9	-	9	-	-	-	-	-	438
Hanover township	178	12	100	58	8	-	-	-	462
Hanoverton village	18	3	11	4	-	-	-	-	300
Knox township	119	5	97	12	5	-	-	-	441
Liverpool township	287	6	200	81	-	-	-	-	438
Calcutta CDP (part)	-	-	-	-	-	-	-	-	-
La Croft CDP	35	-	29	6	-	-	-	-	448
Madison township	118	5	72	34	-	7	-	-	433
Middleton township	126	-	58	63	5	-	-	-	509
Rogers village	12	-	7	5	-	-	-	-	438
Perry township	1 957	316	972	590	72	7	-	-	450
Salem city	1 705	252	873	513	60	7	-	-	450
St. Clair township	426	99	232	86	-	-	9	-	388
Calcutta CDP (part)	244	92	109	34	-	-	9	-	329
Glenmoor CDP	70	7	54	9	-	-	-	-	421
Salem township	257	9	118	99	23	8	-	-	502
Leetonia village (part)	98	4	53	34	7	-	-	-	484
Washingtonville village (part)	53	5	26	21	1	-	-	-	472
Unity township	723	51	408	244	20	-	-	-	451
Columbiana village (part)	-	-	-	-	-	-	-	-	-
East Palestine city	460	18	237	196	9	-	-	-	481
New Waterford village	115	24	71	20	-	-	-	-	399
Washington township	151	23	91	37	-	-	-	-	419
Salineville village	114	21	65	28	-	-	-	-	415
Wayne township	14	-	7	7	-	-	-	-	525
Wellsville village	503	114	269	100	20	-	-	-	361
West township	202	-	127	66	9	-	-	-	461
Minerva village (part)	-	-	-	-	-	-	-	-	-
Yellow Creek township	82	9	58	15	-	-	-	-	355
Coshocton County	2 877	615	1 657	509	46	6	23	21	385
Adams township	61	-	51	10	-	-	-	-	459
Bedford township	8	-	-	8	-	-	-	-	575
Bethlehem township	43	-	37	6	-	-	-	-	340
Clark township	19	-	13	6	-	-	-	-	475
Coshocton city	1 683	346	991	269	35	6	15	21	385
Crawford township	54	13	21	20	-	-	-	-	461
Baltic village (part)	-	-	-	-	-	-	-	-	-
Franklin township	47	6	27	14	-	-	-	-	403
Conesville village	16	-	8	8	-	-	-	-	500
Jackson township	78	16	50	6	6	-	-	-	329
Jefferson township	114	35	53	26	-	-	-	-	357
Nellie village	-	-	-	-	-	-	-	-	-
Warsaw village	84	19	41	24	-	-	-	-	375
Keene township	34	-	28	6	-	-	-	-	423
Lafayette township	287	55	147	80	5	-	-	-	430
West Lafayette village	205	27	121	57	-	-	-	-	428
Linton township	52	5	39	8	-	-	-	-	363
Plainfield village	6	-	4	2	-	-	-	-	475
Mill Creek township	19	-	11	8	-	-	-	-	338
Monroe township	-	-	-	-	-	-	-	-	-
Newcastle township	4	-	2	2	-	-	-	-	525
Oxford township	32	-	26	6	-	-	-	-	374
Perry township	-	-	-	-	-	-	-	-	-
Pike township	17	-	17	-	-	-	-	-	475
Tiverton township	-	-	-	-	-	-	-	-	-
Tuscarawas township	265	128	103	26	-	-	8	-	262

Table 29. **Gross Rent: 2000**—Con.

[Data based on a sample (except Tables 65-68). For information on confidentiality protection, coverage, sampling error, and nonsampling error, see Appendix G. For location of definitions, see "How to Use This Census Report"]

State County County Subdivision Place	Specified renter-occupied housing units paying cash rent	Gross rent							
		Less than $250	$250 to $499	$500 to $749	$750 to $999	$1,000 to $1,499	$1,500 to $1,999	$2,000 or more	Median (dollars)
Coshocton County—Con.									
Virginia township	29	11	18	-	-	-	-	-	313
Washington township	24	-	16	8	-	-	-	-	488
White Eyes township	7	-	7	-	-	-	-	-	425
Crawford County	4 740	665	2 648	1 210	187	13	8	9	418
Auburn township	33	-	23	10	-	-	-	-	397
Tiro village	21	-	19	2	-	-	-	-	384
Bucyrus city	1 895	234	1 119	446	79	-	8	9	416
Bucyrus township	47	12	18	17	-	-	-	-	409
Chatfield township	9	-	7	2	-	-	-	-	338
Chatfield village	2	-	-	2	-	-	-	-	725
Cranberry township	71	6	52	13	-	-	-	-	410
New Washington village	57	6	38	13	-	-	-	-	406
Dallas township	27	-	9	7	11	-	-	-	582
Galion city	1 702	255	887	476	71	13	-	-	425
Holmes township	67	11	24	32	-	-	-	-	488
Jackson township	577	85	354	119	19	-	-	-	409
Crestline village (part)	555	85	332	119	19	-	-	-	408
Jefferson township	37	8	11	18	-	-	-	-	388
Crestline village (part)	-	-	-	-	-	-	-	-	-
North Robinson village (part)	3	-	3	-	-	-	-	-	325
Liberty township	24	-	7	10	7	-	-	-	525
Lykens township	21	7	14	-	-	-	-	-	325
Polk township	93	39	35	19	-	-	-	-	321
Sandusky township	-	-	-	-	-	-	-	-	-
Texas township	16	-	16	-	-	-	-	-	425
Tod township	14	5	5	4	-	-	-	-	270
Vernon township	17	-	13	4	-	-	-	-	445
Whetstone township	90	3	54	33	-	-	-	-	476
North Robinson village (part)	15	3	5	7	-	-	-	-	442
Cuyahoga County	202 851	19 854	63 698	82 484	25 646	8 976	1 357	836	541
Bay Village city	449	54	176	37	78	97	7	-	475
Beachwood city	1 741	-	25	92	474	837	214	99	1 145
Bedford city	2 603	112	522	1 567	243	64	52	43	609
Bedford Heights city	2 346	14	412	1 671	241	8	-	-	600
Bentleyville village	5	-	-	-	-	3	-	2	1 208
Berea city	1 971	162	490	927	184	124	31	53	571
Bratenahl village	86	-	26	25	19	14	-	2	632
Brecksville city	559	-	25	161	29	302	28	14	1 163
Broadview Heights city	1 392	-	146	677	454	115	-	-	726
Brooklyn city	1 928	10	1 032	574	289	17	6	-	490
Brooklyn Heights village	56	-	19	17	14	6	-	-	676
Brook Park city	1 282	12	269	631	218	112	7	33	659
Chagrin Falls township	483	-	14	131	117	142	47	32	881
Chagrin Falls village	483	-	14	131	117	142	47	32	881
Cleveland city	94 458	14 781	39 706	31 453	6 591	1 603	191	133	465
Cleveland Heights city	7 826	751	1 208	3 189	1 993	608	70	7	640
Cuyahoga Heights village	62	2	27	27	6	-	-	-	508
East Cleveland city	7 007	1 069	2 918	2 511	427	82	-	-	472
Euclid city	9 580	576	2 948	4 746	899	354	43	14	541
Fairview Park city	2 053	116	423	1 222	228	64	-	-	580
Garfield Heights city	2 298	44	699	1 228	257	70	-	-	555
Gates Mills village	49	-	11	8	13	17	-	-	806
Glenwillow village	55	3	30	18	1	3	-	-	419
Highland Heights city	64	-	-	13	19	32	-	-	1 000
Highland Hills village	123	-	74	45	4	-	-	-	475
Hunting Valley village (part)	14	-	2	4	2	4	-	2	850
Independence city	83	7	14	34	28	-	-	-	621
Lakewood city	14 305	613	5 067	6 284	1 692	522	118	9	549
Linndale village	36	3	21	12	-	-	-	-	450
Lyndhurst city	697	19	39	180	290	137	-	32	826
Maple Heights city	1 608	44	652	592	250	70	-	-	521
Mayfield village	238	9	-	6	102	109	12	-	1 005
Mayfield Heights city	4 726	381	439	2 605	962	339	-	-	665
Middleburg Heights city	1 734	18	149	1 178	244	127	-	18	621
Moreland Hills village	50	4	-	7	14	20	-	5	1 000
Newburgh Heights village	380	10	169	161	40	-	-	-	509
North Olmsted city	2 647	35	255	1 789	277	232	59	-	634
North Randall village	345	3	116	205	19	2	-	-	556
North Royalton city	2 731	43	285	1 503	748	152	-	-	643
Oakwood village	372	60	154	129	29	-	-	-	458
Olmsted township	855	8	70	252	374	17	58	76	766
Olmsted Falls city	485	19	70	314	70	12	-	-	590
Orange village	33	-	-	14	-	19	-	-	1 042
Parma city	7 463	158	1 589	4 179	1 208	314	7	8	592
Parma Heights city	3 821	14	918	2 074	672	137	6	-	584
Pepper Pike city	69	6	6	44	-	13	-	-	536
Richmond Heights city	1 779	19	321	1 228	155	56	-	-	557
Rocky River city	2 689	91	336	1 330	620	191	99	22	671
Seven Hills city	109	6	6	39	28	30	-	-	779
Shaker Heights city	4 130	190	359	1 533	1 442	489	93	24	747
Solon city	878	-	34	301	358	131	40	14	814
South Euclid city	1 432	16	69	754	331	262	-	-	685
Strongsville city	2 691	99	466	1 265	590	216	33	22	622
University Heights city	1 263	99	81	513	460	103	7	-	724
Valley View village	39	-	11	17	5	4	2	-	711
Walton Hills village	14	-	-	7	7	-	-	-	650
Warrensville Heights city	3 225	148	571	1 993	461	26	26	-	592
Westlake city	3 147	26	184	781	1 324	561	101	170	866
Woodmere village	287	-	45	187	46	7	-	2	631
Darke County	4 106	376	2 233	1 334	113	19	27	4	447
Adams township	184	7	107	67	3	-	-	-	474
Bradford village (part)	78	-	46	29	3	-	-	-	484
Gettysburg village	47	-	23	24	-	-	-	-	503
Allen township	58	-	30	23	-	5	-	-	490
Burkettsville village (part)	6	-	3	3	-	-	-	-	450

Table 29. **Gross Rent: 2000**—Con.

[Data based on a sample (except Tables 65-68). For information on confidentiality protection, coverage, sampling error, and nonsampling error, see Appendix G. For location of definitions, see "How to Use This Census Report"]

State County County Subdivision Place	Specified renter-occupied housing units paying cash rent	Gross rent							
		Less than $250	$250 to $499	$500 to $749	$750 to $999	$1,000 to $1,499	$1,500 to $1,999	$2,000 or more	Median (dollars)
Darke County—Con.									
Allen township—Con.									
New Weston village	10	-	5	-	-	5	-	-	750
Rossburg village	23	-	12	11	-	-	-	-	446
Brown township	133	5	78	46	2	2	-	-	473
Ansonia village	97	-	61	32	2	2	-	-	476
Butler township	52	12	17	23	-	-	-	-	450
Castine village	13	3	3	7	-	-	-	-	506
New Madison village (part)	12	-	5	7	-	-	-	-	557
Franklin township	42	-	20	15	7	-	-	-	513
Greenville township	2 176	184	1 170	724	62	9	27	-	444
Greenville city	2 006	179	1 105	629	57	9	27	-	439
Harrison township	101	2	54	45	-	-	-	-	484
Hollansburg village	18	2	10	6	-	-	-	-	450
New Madison village (part)	41	-	24	17	-	-	-	-	441
Jackson township	344	86	170	84	4	-	-	-	378
Union City village	305	86	140	75	4	-	-	-	375
Liberty township	28	-	28	-	-	-	-	-	397
Palestine village	-	-	-	-	-	-	-	-	-
Mississinawa township	8	3	3	2	-	-	-	-	417
Monroe township	61	3	24	31	3	-	-	-	522
Pitsburg village	13	-	4	9	-	-	-	-	531
Neave township	60	-	14	40	6	-	-	-	540
Wayne Lakes village	30	-	4	20	6	-	-	-	633
Patterson township	33	-	21	12	-	-	-	-	455
Osgood village	5	-	3	2	-	-	-	-	475
Yorkshire village	2	-	1	1	-	-	-	-	525
Richland township	60	5	47	8	-	-	-	-	406
Twin township	269	5	147	101	13	3	-	-	469
Arcanum village	207	2	112	77	13	3	-	-	469
Gordon village	8	-	6	2	-	-	-	-	400
Ithaca village	7	-	3	4	-	-	-	-	558
Van Buren township	74	-	50	21	3	-	-	-	476
Wabash township	29	-	26	3	-	-	-	-	444
North Star village	7	-	7	-	-	-	-	-	456
Washington township	36	-	14	22	-	-	-	-	514
Wayne township	350	64	213	67	6	-	-	-	412
Versailles village	309	64	191	49	5	-	-	-	397
York township	8	-	-	-	4	-	-	4	1 450
Defiance County	2 801	191	1 434	1 046	124	-	-	6	472
Adams township	20	-	8	12	-	-	-	-	608
Defiance township	1 310	60	618	566	66	-	-	-	494
Defiance city (part)	1 279	60	605	554	60	-	-	-	493
Delaware township	62	9	24	26	3	-	-	-	492
Sherwood village	39	6	18	12	3	-	-	-	483
Farmer township	16	-	11	5	-	-	-	-	375
Hicksville township	339	47	197	78	11	-	-	6	427
Hicksville village	313	47	184	71	11	-	-	-	421
Highland township	100	-	44	48	8	-	-	-	538
Mark township	35	-	25	10	-	-	-	-	478
Milford township	40	-	30	10	-	-	-	-	455
Noble township	550	31	335	162	22	-	-	-	446
Defiance city (part)	480	31	306	128	15	-	-	-	443
Richland township	274	42	124	94	14	-	-	-	455
Defiance city (part)	64	-	21	29	14	-	-	-	639
Tiffin township	26	-	6	20	-	-	-	-	650
Washington township	29	2	12	15	-	-	-	-	525
Ney village	23	2	12	9	-	-	-	-	469
Delaware County	7 144	332	1 299	3 776	1 218	402	110	7	639
Ashley village	90	23	35	25	7	-	-	-	459
Berkshire township	64	-	23	38	3	-	-	-	610
Galena village	23	-	9	11	3	-	-	-	563
Berlin township	35	-	-	15	17	3	-	-	825
Delaware city (part)	-	-	-	-	-	-	-	-	-
Brown township	24	-	-	13	11	-	-	-	546
Delaware city (part)	-	-	-	-	-	-	-	-	-
Columbus city (part)	351	-	11	228	93	19	-	-	707
Concord township	111	-	21	47	35	8	-	-	708
Delaware city (part)	-	-	-	-	-	-	-	-	-
Shawnee Hills village	41	-	6	10	19	6	-	-	782
Delaware township	3 591	250	913	1 756	546	126	-	-	584
Delaware city (part)	3 494	250	882	1 704	532	126	-	-	585
Dublin city (part)	9	-	-	-	-	2	7	-	1 839
Genoa township	98	7	7	37	-	-	47	-	744
Harlem township	57	-	16	-	33	8	-	-	804
Kingston township	-	-	-	-	-	-	-	-	-
Liberty township	608	-	16	437	91	37	20	7	683
Powell village	56	-	-	4	9	24	12	7	1 359
Marlboro township	14	-	-	8	6	-	-	-	544
Orange township	1 202	9	25	821	183	147	17	-	684
Oxford township	51	-	8	34	-	9	-	-	566
Porter township	-	-	-	-	-	-	-	-	-
Radnor township	59	-	10	49	-	-	-	-	651
Scioto township	56	3	31	15	1	3	3	-	436
Ostrander village	10	-	-	6	1	3	-	-	733
Sunbury village	256	24	35	123	66	8	-	-	615
Thompson township	11	-	-	4	7	-	-	-	821
Trenton township	63	-	29	26	8	-	-	-	564
Troy township	255	16	110	68	61	-	-	-	505
Delaware city (part)	225	16	101	62	46	-	-	-	493
Westerville city (part)	139	-	9	32	50	32	16	-	855
Erie County	8 278	534	3 644	2 994	878	151	68	9	498
Bellevue city (part)	-	-	-	-	-	-	-	-	-
Berlin township	179	6	81	68	24	-	-	-	509
Berlin Heights village	43	4	16	23	-	-	-	-	525
Florence township	70	9	45	8	-	8	-	-	440

Table 29. **Gross Rent: 2000**—Con.

[Data based on a sample (except Tables 65-68). For information on confidentiality protection, coverage, sampling error, and nonsampling error, see Appendix G. For location of definitions, see "How to Use This Census Report"]

State County County Subdivision Place	Specified renter-occupied housing units paying cash rent	Gross rent							
		Less than $250	$250 to $499	$500 to $749	$750 to $999	$1,000 to $1,499	$1,500 to $1,999	$2,000 or more	Median (dollars)
Erie County—Con.									
Groton township	35	-	12	10	7	6	-	-	678
Huron township	1 010	38	364	439	133	26	10	-	534
Huron city	879	38	353	386	84	8	10	-	519
Kelleys Island village	23	-	7	8	-	8	-	-	528
Margaretta township	280	-	119	133	23	5	-	-	527
Bay View village	31	-	6	20	5	-	-	-	575
Castalia village	89	-	32	48	9	-	-	-	533
Milan township	224	3	83	96	42	-	-	-	527
Milan village (part)	93	3	27	53	10	-	-	-	539
Oxford township	40	-	19	16	5	-	-	-	555
Perkins township	852	41	216	325	221	49	-	-	617
Fairview Lanes CDP	8	-	-	-	8	-	-	-	950
Sandusky South CDP	192	26	43	88	29	6	-	-	531
Sandusky city	4 899	437	2 544	1 545	287	19	58	9	468
Vermilion township	666	-	154	346	136	30	-	-	615
Vermilion city (part)	462	-	76	282	80	24	-	-	607
Fairfield County	9 846	714	3 191	4 636	1 018	249	15	23	550
Amanda township	136	2	65	56	13	-	-	-	504
Amanda village	67	2	28	32	5	-	-	-	513
Berne township	169	18	78	60	8	5	-	-	475
Sugar Grove village	36	2	12	19	3	-	-	-	569
Bloom township	183	-	68	54	49	12	-	-	581
Canal Winchester village (part)	-	-	-	-	-	-	-	-	-
Carroll village (part)	3	-	-	3	-	-	-	-	675
Lithopolis village	80	-	34	27	19	-	-	-	538
Clearcreek township	141	2	49	83	7	-	-	-	529
Stoutsville village	25	2	14	9	-	-	-	-	421
Columbus city (part)	824	-	9	680	70	65	-	-	648
Greenfield township	120	2	35	51	15	17	-	-	590
Carroll village (part)	63	2	24	30	7	-	-	-	556
Hocking township	74	13	29	32	-	-	-	-	431
Lancaster city	5 811	528	2 249	2 586	353	72	-	23	510
Liberty township	449	77	171	153	45	-	3	-	470
Baltimore village (part)	414	77	163	126	45	-	3	-	458
Madison township	35	-	12	23	-	-	-	-	584
Pleasant township	163	27	70	54	12	-	-	-	449
Pleasantville village (part)	89	27	37	22	3	-	-	-	354
Richland township	81	2	48	29	-	2	-	-	431
Rushville village	31	2	15	14	-	-	-	-	475
West Rushville village	12	-	6	4	-	2	-	-	500
Rush Creek township	170	2	80	79	7	2	-	-	507
Bremen village	101	2	60	33	4	2	-	-	466
Violet township	1 149	20	114	544	388	74	9	-	706
Canal Winchester village (part)	12	-	6	6	-	-	-	-	550
Pickerington city (part)	799	20	98	355	260	66	-	-	688
Reynoldsburg city (part)	-	-	-	-	-	-	-	-	-
Walnut township	341	21	114	152	51	-	3	-	527
Baltimore village (part)	-	-	-	-	-	-	-	-	-
Buckeye Lake village (part)	-	-	-	-	-	-	-	-	-
Fairfield Beach CDP	23	-	-	16	7	-	-	-	722
Millersport village	136	10	55	60	11	-	-	-	506
Pleasantville village (part)	18	-	10	5	3	-	-	-	495
Thurston village	40	3	17	14	3	-	3	-	500
Fayette County	3 185	327	1 346	1 336	144	25	-	7	489
Concord township	66	7	20	39	-	-	-	-	521
Green township	27	-	5	17	5	-	-	-	571
Jasper township	56	2	26	19	9	-	-	-	500
Milledgeville village	7	-	-	5	2	-	-	-	613
Octa village (part)	6	2	4	-	-	-	-	-	325
Jefferson township	259	41	113	89	16	-	-	-	468
Jeffersonville village	220	41	96	67	16	-	-	-	455
Octa village (part)	-	-	-	-	-	-	-	-	-
Madison township	22	-	10	12	-	-	-	-	558
Marion township	41	-	20	13	8	-	-	-	575
New Holland village (part)	3	-	3	-	-	-	-	-	475
Paint township	157	13	69	58	14	3	-	-	492
Bloomingburg village (part)	84	-	34	38	12	-	-	-	527
Perry township	26	6	6	14	-	-	-	-	507
Union township	224	12	79	122	11	-	-	-	534
Bloomingburg village (part)	-	-	-	-	-	-	-	-	-
Washington city	2 239	246	960	923	81	22	-	7	483
Wayne township	68	-	38	30	-	-	-	-	471
Franklin County	184 796	11 610	45 267	85 995	30 365	8 899	1 729	931	595
Bexley city	1 002	78	187	384	156	149	28	20	639
Blendon township	604	8	34	249	154	141	18	-	767
Huber Ridge CDP	435	8	7	209	111	82	18	-	746
Minerva Park village	28	-	3	9	10	6	-	-	825
Brown township	22	-	6	6	-	10	-	-	542
Hilliard city (part)	-	-	-	-	-	-	-	-	-
Lake Darby CDP (part)	-	-	-	-	-	-	-	-	-
Clinton township	756	30	420	212	94	-	-	-	449
Columbus city (part)	149 384	10 079	38 314	70 331	22 621	6 225	1 200	614	584
Dublin city (part)	2 482	16	35	452	1 010	614	212	143	928
Franklin township	1 822	58	531	1 007	174	47	5	-	571
Valleyview village	16	-	4	10	2	-	-	-	529
Grandview Heights city	1 148	11	235	644	236	22	-	-	652
Hamilton township	472	11	157	204	94	6	-	-	613
Groveport village (part)	-	-	-	-	-	-	-	-	-
Lockbourne village	24	-	6	16	2	-	-	-	575
Obetz village (part)	257	5	89	125	38	-	-	-	610
Jackson township	3 142	179	547	1 830	480	89	17	-	615
Grove City city	2 773	108	483	1 675	422	68	17	-	619
Urbancrest village	162	64	47	31	15	5	-	-	380
Jefferson township	240	16	8	142	32	42	-	-	619
Reynoldsburg city (part)	13	-	-	-	7	6	-	-	796

Table 29. **Gross Rent: 2000**—Con.

[Data based on a sample (except Tables 65-68). For information on confidentiality protection, coverage, sampling error, and nonsampling error, see Appendix G. For location of definitions, see "How to Use This Census Report"]

State County County Subdivision Place	Specified renter-occupied housing units paying cash rent	Gross rent							
		Less than $250	$250 to $499	$500 to $749	$750 to $999	$1,000 to $1,499	$1,500 to $1,999	$2,000 or more	Median (dollars)
Franklin County—Con.									
Madison township	1 530	87	266	809	284	74	10	-	627
Blacklick Estates CDP (part)	583	21	101	273	161	27	-	-	659
Canal Winchester village (part)	205	21	34	82	32	26	10	-	589
Groveport village (part)	493	45	97	312	27	12	-	-	599
Obetz village (part)	7	-	-	-	7	-	-	-	850
Pickerington city (part)	-	-	-	-	-	-	-	-	-
Marble Cliff village	130	-	10	92	21	7	-	-	613
Mifflin township	2 916	185	420	1 323	757	197	22	12	663
Gahanna city	2 591	134	329	1 171	734	189	22	12	682
Norwich township	1 913	141	104	681	737	235	15	-	761
Hilliard city (part)	1 829	141	104	671	720	178	15	-	749
Perry township	166	-	17	30	106	7	6	-	888
Plain township	249	-	21	105	60	50	-	13	746
New Albany village	204	-	14	92	52	33	-	13	738
Pleasant township	149	2	48	77	22	-	-	-	583
Harrisburg village (part)	27	2	12	11	2	-	-	-	445
Prairie township	1 795	64	711	711	200	98	11	-	526
Lake Darby CDP (part)	63	-	-	-	51	7	5	-	861
Lincoln Village CDP	1 407	53	550	605	113	80	6	-	526
New Rome village	18	-	3	15	-	-	-	-	650
Sharon township	933	28	260	378	188	74	5	-	623
Riverlea village	20	-	6	9	5	-	-	-	708
Worthington city	844	28	246	334	166	65	5	-	612
Truro township	4 287	98	662	2 259	1 059	202	7	-	646
Blacklick Estates CDP (part)	129	6	54	58	11	-	-	-	511
Brice village	7	-	7	-	-	-	-	-	465
Reynoldsburg city (part)	4 129	92	600	2 188	1 040	202	7	-	651
Upper Arlington city	2 540	14	133	1 001	847	349	110	86	776
Washington township	224	10	37	16	104	57	-	-	863
Hilliard city (part)	161	-	-	10	94	57	-	-	938
Westerville city (part)	2 419	316	420	979	467	143	51	43	607
Whitehall city	4 471	179	1 684	2 073	462	61	12	-	541
Fulton County	2 755	129	1 383	1 001	206	32	4	-	484
Amboy township	56	-	29	19	8	-	-	-	475
Metamora village	36	-	24	11	1	-	-	-	437
Chesterfield township	36	-	19	11	6	-	-	-	492
Clinton township	849	29	511	267	23	15	4	-	463
Wauseon city	793	28	497	240	15	13	-	-	459
Dover township	34	-	8	18	8	-	-	-	579
Franklin township	11	-	5	6	-	-	-	-	508
Fulton township	155	7	36	106	6	-	-	-	531
Swanton village (part)	100	-	21	73	6	-	-	-	533
German township	578	48	336	155	39	-	-	-	433
Archbold village	446	48	265	110	23	-	-	-	423
Gorham township	253	19	125	98	3	8	-	-	466
Fayette village	193	19	100	71	3	-	-	-	457
Pike township	68	5	45	10	8	-	-	-	446
Royalton township	80	-	36	41	3	-	-	-	517
Lyons village	47	-	24	23	-	-	-	-	496
Swan Creek township	362	6	121	174	61	-	-	-	557
Delta village (part)	13	-	9	4	-	-	-	-	425
Swanton village (part)	184	6	37	94	47	-	-	-	598
York township	273	15	112	96	41	9	-	-	515
Delta village (part)	243	15	107	80	32	9	-	-	499
Gallia County	2 485	380	1 622	444	20	19	-	-	391
Addison township	160	20	124	16	-	-	-	-	384
Cheshire township	55	2	37	16	-	-	-	-	422
Cheshire village	17	2	7	8	-	-	-	-	492
Clay township	67	-	58	9	-	-	-	-	417
Gallipolis township	984	165	575	230	-	14	-	-	398
Gallipolis city	859	165	465	215	-	14	-	-	397
Green township	465	92	289	76	8	-	-	-	387
Greenfield township	17	11	6	-	-	-	-	-	239
Guyan township	91	13	74	4	-	-	-	-	343
Crown City village	31	3	24	4	-	-	-	-	414
Harrison township	41	8	33	-	-	-	-	-	384
Huntington township	69	15	35	16	3	-	-	-	386
Vinton village	17	2	15	-	-	-	-	-	354
Morgan township	73	-	53	20	-	-	-	-	443
Ohio township	36	-	36	-	-	-	-	-	338
Perry township	29	-	24	5	-	-	-	-	431
Raccoon township	177	48	100	15	9	5	-	-	356
Centerville village	6	-	6	-	-	-	-	-	388
Rio Grande village	136	32	87	8	9	-	-	-	354
Springfield township	198	6	160	32	-	-	-	-	391
Walnut township	23	-	18	5	-	-	-	-	392
Geauga County	3 333	215	778	1 614	463	227	29	7	592
Auburn township	94	-	18	38	18	13	-	7	595
Bainbridge township	159	-	41	30	18	70	-	-	932
Bainbridge CDP	49	-	5	-	-	44	-	-	1 309
Burton township	325	3	65	226	31	-	-	-	581
Burton village	277	3	51	198	25	-	-	-	586
Chardon village	818	96	170	474	78	-	-	-	575
Chardon township	50	-	19	19	6	6	-	-	623
Chester township	234	-	21	87	39	87	-	-	906
Chesterland CDP	90	-	16	42	8	24	-	-	664
Claridon township	99	-	27	26	40	6	-	-	678
Aquilla village	14	-	2	3	9	-	-	-	783
Hambden township	70	-	29	28	7	6	-	-	523
Hunting Valley village (part)	-	-	-	-	-	-	-	-	-
Huntsburg township	69	7	19	38	5	-	-	-	580
Middlefield village	460	54	134	224	46	2	-	-	538
Middlefield township	208	16	85	92	15	-	-	-	517
Montville township	30	-	8	15	7	-	-	-	539
Munson township	103	-	16	21	37	-	29	-	939

Table 29. **Gross Rent: 2000**—Con.

[Data based on a sample (except Tables 65-68). For information on confidentiality protection, coverage, sampling error, and nonsampling error, see Appendix G. For location of definitions, see "How to Use This Census Report"]

State County County Subdivision Place	Specified renter-occupied housing units paying cash rent	Gross rent							
		Less than $250	$250 to $499	$500 to $749	$750 to $999	$1,000 to $1,499	$1,500 to $1,999	$2,000 or more	Median (dollars)
Geauga County—Con.									
Newbury township	222	11	33	143	35	-	-	-	591
Parkman township	126	8	26	63	29	-	-	-	670
Russell township	92	-	7	50	12	23	-	-	721
South Russell village	26	-	-	-	12	14	-	-	1 018
Thompson township	67	-	28	32	7	-	-	-	561
Troy township	81	20	32	8	21	-	-	-	466
Greene County	15 316	1 007	4 231	6 239	2 699	881	222	37	587
Bath township	7 329	446	1 978	3 434	1 225	185	52	9	568
Fairborn city (part)	6 455	386	1 685	3 171	1 076	127	10	-	573
Wright-Patterson AFB CDP (part)	189	-	13	87	74	15	-	-	736
Beavercreek township	2 434	48	120	851	761	498	128	28	823
Beavercreek city	2 106	48	117	706	687	459	71	18	821
Fairborn city (part)	3	-	3	-	-	-	-	-	425
Wright-Patterson AFB CDP (part)	-	-	-	-	-	-	-	-	-
Bellbrook city	432	18	7	166	158	83	-	-	777
Caesarscreek township	10	-	10	-	-	-	-	-	275
Cedarville township	359	38	175	114	26	2	4	-	461
Cedarville village	298	38	149	82	23	2	4	-	447
Jefferson township	57	-	24	23	10	-	-	-	578
Bowersville village	23	-	13	10	-	-	-	-	463
Kettering city (part)	-	-	-	-	-	-	-	-	-
Miami township	609	51	230	194	65	55	14	-	522
Clifton village (part)	14	-	3	9	2	-	-	-	670
Yellow Springs village	526	51	207	160	56	38	14	-	506
New Jasper township	59	12	5	37	5	-	-	-	588
Shawnee Hills CDP (part)	19	12	-	7	-	-	-	-	179
Ross township	17	-	12	5	-	-	-	-	465
Jamestown village (part)	-	-	-	-	-	-	-	-	-
Silvercreek township	279	18	121	102	35	-	3	-	501
Jamestown village (part)	232	18	94	94	23	-	3	-	506
Shawnee Hills CDP (part)	7	-	-	-	7	-	-	-	850
Spring Valley township	66	6	41	11	6	2	-	-	425
Spring Valley village	22	3	7	4	6	2	-	-	613
Sugarcreek township	406	28	92	208	40	17	21	-	547
Xenia city	3 023	335	1 308	1 026	315	39	-	-	483
Xenia township	236	7	108	68	53	-	-	-	513
Wilberforce CDP	5	-	-	-	5	-	-	-	775
Guernsey County	3 672	724	2 120	740	72	14	-	2	385
Adams township	52	7	4	34	7	-	-	-	583
Cambridge township	2 405	484	1 384	487	36	14	-	-	378
Cambridge city	2 138	439	1 266	383	36	14	-	-	373
Center township	40	5	20	15	-	-	-	-	479
Lore City village (part)	7	-	-	7	-	-	-	-	575
Jackson township	580	124	351	87	18	-	-	-	399
Byesville village	323	92	185	34	12	-	-	-	366
Jefferson township	5	-	5	-	-	-	-	-	325
Knox township	17	-	17	-	-	-	-	-	461
Liberty township	16	-	11	2	3	-	-	-	413
Kimbolton village	9	-	4	2	3	-	-	-	513
Londonderry township	16	-	5	11	-	-	-	-	521
Madison township	42	12	25	5	-	-	-	-	380
Millwood township	53	9	34	10	-	-	-	-	388
Quaker City village	50	9	31	10	-	-	-	-	395
Salesville village	1	-	1	-	-	-	-	-	325
Monroe township	15	-	15	-	-	-	-	-	347
Oxford township	12	8	4	-	-	-	-	-	167
Fairview village (part)	-	-	-	-	-	-	-	-	-
Richland township	87	2	53	27	5	-	-	-	452
Lore City village (part)	4	-	4	-	-	-	-	-	425
Senecaville village	40	2	19	19	-	-	-	-	494
Spencer township	40	2	29	9	-	-	-	-	454
Cumberland village	30	2	19	9	-	-	-	-	433
Valley township	106	17	66	18	3	-	-	2	381
Pleasant City village	36	6	21	4	3	-	-	2	400
Washington township	17	-	17	-	-	-	-	-	411
Westland township	53	29	19	5	-	-	-	-	244
Wheeling township	30	-	21	9	-	-	-	-	427
Wills township	86	25	40	21	-	-	-	-	375
Lore City village (part)	2	-	2	-	-	-	-	-	475
Old Washington village	19	3	8	8	-	-	-	-	463
Hamilton County	135 282	15 131	56 613	41 155	15 034	4 836	1 255	1 258	485
Amberley village	30	-	-	-	6	9	-	15	1 625
Anderson township	1 794	113	164	684	377	381	36	39	729
Cherry Grove CDP	52	-	8	-	15	29	-	-	1 026
Dry Run CDP	32	-	6	7	4	11	-	4	975
Forestville CDP	1 108	97	92	318	260	280	31	30	784
Fruit Hill CDP	108	-	-	68	23	17	-	-	703
Sherwood CDP	30	-	-	11	-	19	-	-	1 053
Turpin Hills CDP	261	-	31	206	19	-	-	5	599
Arlington Heights village	154	7	100	42	5	-	-	-	437
Blue Ash city	1 301	-	57	420	541	267	16	-	816
Cheviot city	1 528	73	905	431	73	40	-	6	432
Cincinnati city	88 512	13 184	41 785	23 218	7 176	2 159	474	516	444
Colerain township	4 027	57	930	2 044	821	113	20	42	630
Groesbeck CDP	405	10	84	271	34	6	-	-	591
Mount Healthy Heights CDP	494	-	27	335	96	26	-	10	693
Northbrook CDP	893	26	131	399	328	9	-	-	704
Northgate CDP	339	-	40	117	93	37	20	32	772
Pleasant Run CDP	39	-	-	-	39	-	-	-	848
White Oak CDP	1 523	15	610	715	166	17	-	-	554
Columbia township	819	15	170	483	109	42	-	-	626
Fairfax village	140	-	50	51	28	11	-	-	611
Crosby township	129	8	85	26	-	10	-	-	428
Deer Park city	716	-	351	225	53	35	52	-	507
Delhi township	1 503	100	594	527	143	58	53	28	513

Table 29. **Gross Rent: 2000**—Con.

[Data based on a sample (except Tables 65-68). For information on confidentiality protection, coverage, sampling error, and nonsampling error, see Appendix G. For location of definitions, see "How to Use This Census Report"]

State County County Subdivision Place	Specified renter-occupied housing units paying cash rent	Gross rent							
		Less than $250	$250 to $499	$500 to $749	$750 to $999	$1,000 to $1,499	$1,500 to $1,999	$2,000 or more	Median (dollars)
Hamilton County—Con.									
Elmwood Place village	540	22	353	128	37	-	-	-	387
Evendale village	32	-	-	26	6	-	-	-	644
Fairfield city (part)	-	-	-	-	-	-	-	-	-
Forest Park city	2 805	102	251	1 338	954	151	9	-	698
Glendale village	150	12	13	37	71	17	-	-	775
Golf Manor village	748	47	350	261	64	21	5	-	488
Green township	2 720	32	861	1 342	361	104	11	9	570
Bridgetown North CDP	645	-	266	309	54	16	-	-	524
Covedale CDP (part)	151	-	45	49	44	13	-	-	653
Dent CDP (part)	810	19	139	505	138	9	-	-	618
Mack North CDP	41	5	-	27	9	-	-	-	681
Mack South CDP	11	-	2	5	4	-	-	-	585
Monfort Heights East CDP	390	-	62	250	40	27	11	-	612
Monfort Heights South CDP	81	8	30	10	25	8	-	-	613
White Oak East CDP	306	-	168	95	30	13	-	-	458
White Oak West CDP	177	-	84	58	8	18	-	9	508
Greenhills village	483	-	147	218	95	23	-	-	612
Harrison township	799	47	378	290	84	-	-	-	488
Harrison city	685	22	338	254	71	-	-	-	491
Lincoln Heights village	1 011	368	445	151	30	8	9	-	324
Lockland village	789	73	534	138	37	7	-	-	409
Loveland city (part)	887	67	184	329	120	86	77	24	607
Madeira city	272	13	88	127	33	11	-	-	570
Mariemont village	574	-	87	235	176	21	23	32	718
Miami township	602	34	279	225	54	10	-	-	492
Addyston village	154	8	78	54	11	3	-	-	480
Cleves village (part)	216	-	139	49	23	5	-	-	450
Dent CDP (part)	-	-	-	-	-	-	-	-	-
Grandview CDP	73	11	10	52	-	-	-	-	535
North Bend village	70	5	44	19	2	-	-	-	471
Milford city (part)	-	-	-	-	-	-	-	-	-
Montgomery city	280	9	11	53	110	51	40	6	912
Mount Healthy city	1 639	161	636	686	115	24	17	-	505
Newtown village	275	-	50	58	134	33	-	-	815
North College Hill city	1 285	19	493	525	212	27	9	-	566
Norwood city	4 294	153	2 571	1 079	379	85	27	-	448
Reading city	1 910	54	1 080	620	114	42	-	-	459
St. Bernard city	716	8	388	254	24	42	-	-	482
Sharonville city (part)	1 890	-	299	1 084	215	170	77	45	646
Silverton city	1 088	89	582	272	114	31	-	-	461
Springdale city	1 736	114	231	740	247	159	64	181	678
Springfield township	2 227	90	571	974	415	154	23	-	615
Covedale CDP (part)	-	-	-	-	-	-	-	-	-
Finneytown CDP	1 025	10	209	530	191	85	-	-	628
Pleasant Run Farm CDP	229	-	43	157	29	-	-	-	588
Sycamore township	2 139	20	207	636	525	282	180	289	815
Dillonvale CDP	180	-	41	110	29	-	-	-	567
Kenwood CDP	1 171	7	105	296	213	212	147	191	953
Symmes township	1 262	23	89	348	629	134	25	14	815
Loveland Park CDP (part)	7	-	7	-	-	-	-	-	375
Terrace Park village	40	-	-	4	10	18	4	4	1 107
The Village of Indian Hill city	57	-	-	40	17	-	-	-	677
Whitewater township	654	7	161	457	29	-	-	-	567
Cleves village (part)	-	-	-	-	-	-	-	-	-
Woodlawn village	520	10	31	255	215	5	4	-	736
Wyoming city	345	-	102	125	104	6	-	8	633
Hancock County	6 988	276	3 475	2 447	595	89	64	42	487
Allen township	44	-	18	26	-	-	-	-	561
Van Buren village	-	-	-	-	-	-	-	-	-
Amanda township	51	2	33	14	2	-	-	-	378
Vanlue village	32	-	21	11	-	-	-	-	408
Biglick township	23	-	18	5	-	-	-	-	438
Blanchard township	26	3	18	5	-	-	-	-	425
Benton Ridge village	13	3	5	5	-	-	-	-	425
Cass township	38	-	11	27	-	-	-	-	568
Delaware township	56	-	32	19	5	-	-	-	480
Mount Blanchard village	53	-	32	16	5	-	-	-	473
Eagle township	33	-	26	7	-	-	-	-	422
Arlington village (part)	-	-	-	-	-	-	-	-	-
Findlay city	5 385	153	2 768	1 801	486	71	64	42	487
Jackson township	19	-	16	3	-	-	-	-	418
Arlington village (part)	-	-	-	-	-	-	-	-	-
Liberty township	441	-	133	243	49	16	-	-	569
Madison township	136	-	83	50	3	-	-	-	471
Arlington village (part)	102	-	65	34	3	-	-	-	473
Marion township	154	45	79	18	12	-	-	-	294
Orange township	87	5	48	34	-	-	-	-	470
Bluffton village (part)	35	5	22	8	-	-	-	-	345
Pleasant township	159	6	59	92	-	2	-	-	526
McComb village	123	6	35	80	-	2	-	-	537
Portage township	7	-	-	7	-	-	-	-	625
Union township	49	-	15	24	10	-	-	-	577
Mount Cory village	5	-	5	-	-	-	-	-	442
Rawson village	22	-	1	14	7	-	-	-	625
Van Buren township	38	-	24	4	10	-	-	-	427
Jenera village	9	-	3	4	2	-	-	-	569
Washington township	242	62	94	68	18	-	-	-	412
Arcadia village	22	4	9	5	4	-	-	-	467
Fostoria city (part)	188	49	82	48	9	-	-	-	358
Hardin County	2 817	425	1 653	619	82	27	3	8	405
Blanchard township	84	19	43	21	-	1	-	-	383
Dunkirk village	59	15	31	12	-	1	-	-	373
Buck township	228	54	136	38	-	-	-	-	379
Kenton city (part)	169	51	92	26	-	-	-	-	366
Cessna township	18	4	7	7	-	-	-	-	386
Dudley township	18	4	3	11	-	-	-	-	514

Table 29. **Gross Rent: 2000**—Con.

[Data based on a sample (except Tables 65-68). For information on confidentiality protection, coverage, sampling error, and nonsampling error, see Appendix G. For location of definitions, see "How to Use This Census Report"]

State County County Subdivision Place	Specified renter-occupied housing units paying cash rent	Gross rent							
		Less than $250	$250 to $499	$500 to $749	$750 to $999	$1,000 to $1,499	$1,500 to $1,999	$2,000 or more	Median (dollars)
Hardin County—Con.									
Goshen township	15	4	6	5	-	-	-	-	379
Hale township	76	4	33	36	3	-	-	-	504
Mount Victory village	63	4	28	28	3	-	-	-	496
Ridgeway village (part)	5	-	5	-	-	-	-	-	358
Jackson township	118	19	69	25	2	3	-	-	392
Forest village	97	17	55	20	2	3	-	-	387
Patterson village	7	-	4	3	-	-	-	-	388
Liberty township	919	64	544	260	51	-	-	-	438
Ada village	865	64	526	234	41	-	-	-	433
Lynn township	12	-	6	6	-	-	-	-	550
McDonald township	21	-	18	3	-	-	-	-	388
Marion township	166	44	92	27	-	-	3	-	355
Alger village	110	36	57	15	-	-	2	-	333
McGuffey village	40	8	25	7	-	-	-	-	350
Pleasant township	1 065	202	651	155	26	23	-	8	387
Kenton city (part)	1 046	202	643	149	21	23	-	8	384
Roundhead township	25	-	7	18	-	-	-	-	654
Taylor Creek township	20	4	9	7	-	-	-	-	425
Washington township	32	3	29	-	-	-	-	-	458
Harrison County	1 130	232	688	176	20	9	2	3	385
Archer township	12	-	12	-	-	-	-	-	293
Athens township	29	4	16	9	-	-	-	-	415
New Athens village	27	4	16	7	-	-	-	-	405
Cadiz township	444	79	286	68	4	7	-	-	406
Cadiz village	428	75	274	68	4	7	-	-	405
Franklin township	15	7	8	-	-	-	-	-	356
Deersville village	2	2	-	-	-	-	-	-	125
Freeport township	58	39	19	-	-	-	-	-	193
Freeport village	52	33	19	-	-	-	-	-	206
German township	6	-	6	-	-	-	-	-	325
Green township	118	17	72	27	2	-	-	-	412
Hopedale village	76	17	44	13	2	-	-	-	412
Monroe township	78	23	45	8	-	-	2	-	354
Bowerston village	42	14	26	-	-	-	2	-	300
Moorefield township	6	-	6	-	-	-	-	-	375
North township	154	42	87	18	2	2	-	3	331
Scio village	121	42	56	16	2	2	-	3	319
Nottingham township	7	-	7	-	-	-	-	-	375
Rumley township	123	7	80	30	6	-	-	-	425
Jewett village	84	7	48	23	6	-	-	-	459
Short Creek township	37	6	26	5	-	-	-	-	396
Adena village (part)	3	-	3	-	-	-	-	-	375
Harrisville village	15	-	10	5	-	-	-	-	392
Stock township	22	-	12	4	6	-	-	-	443
Washington township	21	8	6	7	-	-	-	-	371
Henry County	1 836	130	877	735	66	26	2	-	480
Bartlow township	118	6	77	35	-	-	-	-	428
Deshler village	115	6	74	35	-	-	-	-	429
Damascus township	65	2	27	34	-	2	-	-	529
McClure village	31	2	13	14	-	2	-	-	504
Flatrock township	41	-	17	20	2	-	2	-	544
Florida village	22	-	9	11	-	-	2	-	525
Holgate village (part)	-	-	-	-	-	-	-	-	-
Freedom township	25	-	13	12	-	-	-	-	498
Harrison township	71	12	13	46	-	-	-	-	522
Napoleon city (part)	37	-	13	24	-	-	-	-	511
Liberty township	245	46	141	45	2	11	-	-	424
Liberty Center village (part)	65	-	36	27	2	-	-	-	481
Napoleon city (part)	150	46	85	13	-	6	-	-	387
Marion township	64	-	41	23	-	-	-	-	441
Hamler village	46	-	27	19	-	-	-	-	467
Monroe township	43	7	10	26	-	-	-	-	525
Malinta village	15	-	8	7	-	-	-	-	488
Napoleon township	963	55	443	401	51	13	-	-	492
Napoleon city (part)	931	55	429	383	51	13	-	-	489
Pleasant township	111	2	44	59	6	-	-	-	515
Holgate village (part)	95	-	37	52	6	-	-	-	521
New Bavaria village	2	2	-	-	-	-	-	-	125
Richfield township	5	-	-	5	-	-	-	-	525
Ridgeville township	50	-	24	26	-	-	-	-	504
Washington township	35	-	27	3	5	-	-	-	384
Liberty Center village (part)	5	-	4	1	-	-	-	-	381
Highland County	3 223	591	1 507	1 047	55	12	7	4	434
Brushcreek township	40	3	26	11	-	-	-	-	345
Sinking Spring village	9	3	4	2	-	-	-	-	388
Clay township	22	-	16	-	6	-	-	-	450
Concord township	26	-	26	-	-	-	-	-	286
Dodson township	180	7	55	112	6	-	-	-	540
Lynchburg village (part)	134	7	55	66	6	-	-	-	514
Fairfield township	248	18	140	77	9	-	-	4	440
Highland village	18	-	18	-	-	-	-	-	400
Leesburg village	160	16	85	50	9	-	-	-	447
Hamer township	17	12	5	-	-	-	-	-	135
Jackson township	69	-	24	45	-	-	-	-	520
Liberty township	1 194	329	539	313	-	6	7	-	398
Hillsboro city	1 098	325	492	268	-	6	7	-	393
Madison township	809	173	372	245	19	-	-	-	388
Greenfield city	680	167	308	186	19	-	-	-	380
Marshall township	60	10	42	-	8	-	-	-	390
New Market township	82	5	54	16	7	-	-	-	444
Paint township	237	5	124	102	-	6	-	-	490
Penn township	31	9	7	15	-	-	-	-	446
Salem township	41	-	10	31	-	-	-	-	638
Union township	76	18	24	34	-	-	-	-	471
Washington township	44	-	30	14	-	-	-	-	467

Table 29. **Gross Rent: 2000**—Con.

[Data based on a sample (except Tables 65-68). For information on confidentiality protection, coverage, sampling error, and nonsampling error, see Appendix G. For location of definitions, see "How to Use This Census Report"]

State County County Subdivision Place	Specified renter-occupied housing units paying cash rent	Gross rent							
		Less than $250	$250 to $499	$500 to $749	$750 to $999	$1,000 to $1,499	$1,500 to $1,999	$2,000 or more	Median (dollars)
Highland County—Con.									
Whiteoak township	47	2	13	32	-	-	-	-	543
Mowrystown village	24	2	11	11	-	-	-	-	425
Sardinia village (part)	-	-	-	-	-	-	-	-	-
Hocking County	2 181	474	1 197	484	26	-	-	-	386
Benton township	40	19	14	7	-	-	-	-	307
Falls township	1 329	291	754	271	13	-	-	-	378
Logan city (part)	1 014	222	585	194	13	-	-	-	375
Good Hope township	45	9	22	14	-	-	-	-	458
Green township	192	64	84	44	-	-	-	-	315
Logan city (part)	66	27	22	17	-	-	-	-	288
Laurel township	46	14	13	19	-	-	-	-	471
Marion township	65	9	49	7	-	-	-	-	388
Perry township	215	39	117	46	13	-	-	-	436
Laurelville village	113	34	47	30	2	-	-	-	418
Salt Creek township	65	13	25	27	-	-	-	-	482
Starr township	56	-	35	21	-	-	-	-	468
Ward township	98	16	67	15	-	-	-	-	332
Buchtel village (part)	-	-	-	-	-	-	-	-	-
Murray City village	48	10	32	6	-	-	-	-	331
Washington township	30	-	17	13	-	-	-	-	442
Holmes County	1 742	216	1 094	396	32	4	-	-	422
Berlin township	144	9	93	36	6	-	-	-	411
Clark township	58	5	51	2	-	-	-	-	422
Baltic village (part)	2	-	-	2	-	-	-	-	725
Hardy township	612	92	381	120	15	4	-	-	424
Millersburg village	546	92	335	103	12	4	-	-	412
Killbuck township	190	42	117	26	5	-	-	-	378
Killbuck village	121	25	70	26	-	-	-	-	408
Knox township	30	-	28	2	-	-	-	-	388
Nashville village (part)	-	-	-	-	-	-	-	-	-
Mechanic township	72	18	29	19	6	-	-	-	375
Monroe township	25	5	-	20	-	-	-	-	559
Paint township	86	28	53	5	-	-	-	-	294
Prairie township	93	-	53	40	-	-	-	-	481
Holmesville village	35	-	23	12	-	-	-	-	454
Richland township	68	6	56	6	-	-	-	-	383
Glenmont village	34	-	34	-	-	-	-	-	380
Ripley township	58	-	32	26	-	-	-	-	441
Salt Creek township	76	-	76	-	-	-	-	-	412
Walnut Creek township	123	6	64	53	-	-	-	-	473
Washington township	107	5	61	41	-	-	-	-	465
Loudonville village (part)	-	-	-	-	-	-	-	-	-
Nashville village (part)	9	-	7	2	-	-	-	-	479
Huron County	5 639	537	2 651	2 033	353	48	-	17	474
Bellevue city (part)	516	12	261	222	21	-	-	-	490
Bronson township	37	-	11	26	-	-	-	-	625
Clarksfield township	36	-	7	8	21	-	-	-	780
Fairfield township	53	-	30	10	13	-	-	-	445
North Fairfield village	17	-	10	3	4	-	-	-	463
Fitchville township	35	-	25	10	-	-	-	-	397
Greenfield township	40	-	19	21	-	-	-	-	560
Greenwich village	165	27	93	42	3	-	-	-	432
Greenwich township	50	-	37	13	-	-	-	-	468
Hartland township	46	-	22	24	-	-	-	-	604
Lyme township	9	-	9	-	-	-	-	-	475
New Haven township	170	9	93	65	3	-	-	-	479
Plymouth village (part)	96	9	48	36	3	-	-	-	472
New London township	339	50	175	89	21	-	-	4	391
New London village	314	50	169	70	21	-	-	4	384
Norwalk city	2 308	240	1 026	879	117	33	-	13	478
Norwalk township	271	27	86	117	38	3	-	-	534
Milan village (part)	13	-	5	-	8	-	-	-	775
Norwich township	23	-	5	6	-	12	-	-	1 010
Peru township	29	-	4	7	18	-	-	-	769
Richmond township	48	6	10	26	6	-	-	-	583
Ridgefield township	221	2	130	81	8	-	-	-	468
Monroeville village	170	2	96	66	6	-	-	-	473
Ripley township	7	-	-	7	-	-	-	-	525
Sherman township	23	-	16	7	-	-	-	-	468
Townsend township	26	-	22	4	-	-	-	-	443
Wakeman township	115	3	62	38	12	-	-	-	469
Wakeman village	63	-	26	34	3	-	-	-	528
Willard city	1 072	161	508	331	72	-	-	-	461
Jackson County	2 702	575	1 352	662	53	60	-	-	408
Bloomfield township	61	-	42	19	-	-	-	-	398
Coal township	171	24	110	35	2	-	-	-	390
Coalton village	80	18	39	23	-	-	-	-	423
Franklin township	35	4	26	5	-	-	-	-	432
Hamilton township	18	-	18	-	-	-	-	-	341
Jackson city	953	201	419	278	20	35	-	-	422
Jackson township	31	-	24	7	-	-	-	-	446
Jefferson township	249	60	143	46	-	-	-	-	373
Oak Hill village (part)	133	40	75	18	-	-	-	-	347
Liberty township	46	-	38	8	-	-	-	-	456
Lick township	175	48	65	62	-	-	-	-	406
Madison township	164	24	117	21	2	-	-	-	384
Oak Hill village (part)	100	6	71	21	2	-	-	-	436
Milton township	41	-	16	25	-	-	-	-	570
Scioto township	51	9	27	-	-	15	-	-	471
Washington township	5	-	5	-	-	-	-	-	425
Wellston city	702	205	302	156	29	10	-	-	390

Table 29. **Gross Rent: 2000**—Con.

[Data based on a sample (except Tables 65-68). For information on confidentiality protection, coverage, sampling error, and nonsampling error, see Appendix G. For location of definitions, see "How to Use This Census Report"]

State County County Subdivision Place	Specified renter-occupied housing units paying cash rent	Gross rent							
		Less than $250	$250 to $499	$500 to $749	$750 to $999	$1,000 to $1,499	$1,500 to $1,999	$2,000 or more	Median (dollars)
Jefferson County	6 814	1 478	3 724	1 457	132	16	-	7	378
Brush Creek township	13	-	7	6	-	-	-	-	346
Cross Creek township	736	23	291	403	19	-	-	-	520
New Alexandria village (part)	13	6	7	-	-	-	-	-	263
Wintersville village (part)	375	8	180	181	6	-	-	-	500
Island Creek township	700	139	387	163	6	5	-	-	408
Toronto city (part)	298	32	204	57	-	5	-	-	412
Wintersville village (part)	105	-	52	47	6	-	-	-	502
Knox township	489	209	239	34	-	-	-	7	300
Empire village	38	4	31	3	-	-	-	-	367
Stratton village (part)	18	3	15	-	-	-	-	-	380
Toronto city (part)	364	188	145	24	-	-	-	7	243
Mount Pleasant township	76	-	68	8	-	-	-	-	368
Dillonvale village (part)	26	-	23	3	-	-	-	-	382
Mount Pleasant village	17	-	12	5	-	-	-	-	415
Ross township	6	-	6	-	-	-	-	-	375
Salem township	79	3	71	5	-	-	-	-	368
Richmond village	35	3	29	3	-	-	-	-	378
Saline township	56	16	36	4	-	-	-	-	285
Irondale village	21	-	17	4	-	-	-	-	342
Stratton village (part)	5	-	5	-	-	-	-	-	325
Smithfield township	190	34	125	23	8	-	-	-	373
Adena village (part)	35	2	30	3	-	-	-	-	348
Dillonvale village (part)	10	-	8	2	-	-	-	-	425
Smithfield village	93	25	49	11	8	-	-	-	389
Springfield township	182	15	147	18	2	-	-	-	363
Amsterdam village	69	2	61	6	-	-	-	-	375
Bergholz village	50	7	29	12	2	-	-	-	343
Steubenville city	3 157	896	1 593	581	79	8	-	-	360
Steubenville township	454	53	306	95	-	-	-	-	389
Mingo Junction village	375	53	240	82	-	-	-	-	377
Warren township	362	34	293	29	6	-	-	-	349
Rayland village	32	2	30	-	-	-	-	-	381
Tiltonsville village	172	19	132	19	2	-	-	-	352
Yorkville village (part)	110	13	83	10	4	-	-	-	358
Wayne township	62	15	16	24	7	-	-	-	475
Bloomingdale village	10	2	8	-	-	-	-	-	350
Wells township	252	41	139	64	5	3	-	-	372
New Alexandria village (part)	-	-	-	-	-	-	-	-	-
Knox County	4 250	518	2 099	1 414	139	56	24	-	446
Berlin township	19	-	-	19	-	-	-	-	548
Brown township	59	9	44	-	6	-	-	-	408
Butler township	41	13	15	13	-	-	-	-	292
Clay township	63	4	36	23	-	-	-	-	430
Martinsburg village	24	2	12	10	-	-	-	-	430
Clinton township	211	7	109	82	13	-	-	-	488
College township	128	4	55	56	10	3	-	-	510
Gambier village	94	4	38	43	6	3	-	-	519
Fredericktown village	283	12	151	106	14	-	-	-	464
Harrison township	21	-	12	9	-	-	-	-	489
Hilliar township	185	5	69	98	11	2	-	-	537
Centerburg village	155	5	63	81	4	2	-	-	519
Howard township	94	5	34	47	8	-	-	-	533
Jackson township	25	-	25	-	-	-	-	-	381
Jefferson township	-	-	-	-	-	-	-	-	-
Liberty township	68	-	34	34	-	-	-	-	500
Middlebury township	62	-	54	8	-	-	-	-	413
Milford township	19	-	19	-	-	-	-	-	363
Miller township	17	-	6	11	-	-	-	-	671
Monroe township	59	9	21	29	-	-	-	-	496
Morgan township	15	2	8	5	-	-	-	-	438
Utica village (part)	-	-	-	-	-	-	-	-	-
Morris township	64	-	36	28	-	-	-	-	475
Mount Vernon city	2 518	389	1 242	739	73	51	24	-	433
Pike township	57	-	32	25	-	-	-	-	440
Pleasant township	19	-	14	5	-	-	-	-	475
Union township	206	59	83	60	4	-	-	-	408
Danville village	164	41	70	49	4	-	-	-	409
Gann village	15	9	6	-	-	-	-	-	225
Wayne township	17	-	-	17	-	-	-	-	615
Lake County	19 175	798	3 752	9 738	4 063	599	124	101	623
Concord township	458	-	-	91	273	69	25	-	843
Eastlake city	1 682	26	288	1 126	214	28	-	-	600
Kirtland city	250	13	54	104	66	13	-	-	621
Kirtland Hills village	8	-	2	6	-	-	-	-	575
Lakeline village	13	-	2	7	4	-	-	-	619
Leroy township	19	-	-	4	10	5	-	-	855
Madison township	1 080	84	329	469	179	19	-	-	572
Madison village	243	14	75	95	51	8	-	-	599
North Madison CDP	504	41	113	231	108	11	-	-	613
North Perry village (part)	-	-	-	-	-	-	-	-	-
Mentor city	2 250	56	237	1 206	651	63	22	15	700
Mentor-on-the-Lake city	1 014	83	66	596	239	30	-	-	657
Painesville city	3 039	320	954	1 428	284	47	6	-	530
Painesville township	1 488	16	413	746	248	60	5	-	592
Fairport Harbor village	523	-	208	220	63	32	-	-	557
Grand River village	27	-	4	20	3	-	-	-	634
Perry township	227	4	71	52	79	19	2	-	695
North Perry village (part)	31	-	7	11	9	2	2	-	725
Perry village	57	-	20	16	10	11	-	-	605
Timberlake village	13	-	2	-	6	5	-	-	975
Waite Hill village	12	-	-	4	2	4	-	2	1 000
Wickliffe city	838	13	303	402	99	21	-	-	556
Willoughby city	4 008	175	808	1 737	1 002	138	64	84	656
Willoughby Hills city	1 780	8	130	1 080	517	45	-	-	659
Willowick city	996	-	93	680	190	33	-	-	644

Table 29. **Gross Rent: 2000**—Con.

[Data based on a sample (except Tables 65-68). For information on confidentiality protection, coverage, sampling error, and nonsampling error, see Appendix G. For location of definitions, see "How to Use This Census Report"]

State County County Subdivision Place	Specified renter-occupied housing units paying cash rent	Gross rent							
		Less than $250	$250 to $499	$500 to $749	$750 to $999	$1,000 to $1,499	$1,500 to $1,999	$2,000 or more	Median (dollars)
Lawrence County	5 293	763	3 173	1 171	170	13	3	-	421
Aid township	57	-	40	17	-	-	-	-	431
Decatur township	21	-	14	7	-	-	-	-	425
Elizabeth township	134	15	86	20	6	7	-	-	407
Fayette township	733	21	457	246	9	-	-	-	458
Burlington CDP	264	21	169	65	9	-	-	-	445
South Point village (part)	259	-	141	118	-	-	-	-	485
Hamilton township	116	5	71	23	17	-	-	-	465
Hanging Rock village	23	2	17	2	2	-	-	-	411
Ironton city (part)	42	-	22	5	15	-	-	-	494
Lawrence township	67	-	67	-	-	-	-	-	402
Mason township	16	-	16	-	-	-	-	-	375
Perry township	714	151	404	153	6	-	-	-	384
Coal Grove village (part)	-	-	-	-	-	-	-	-	-
South Point village (part)	132	11	70	45	6	-	-	-	477
Rome township	469	10	282	148	28	-	1	-	476
Athalia village	30	4	23	3	-	-	-	-	410
Symmes township	38	9	29	-	-	-	-	-	453
Union township	810	50	488	216	53	1	2	-	446
Chesapeake village	120	7	74	33	5	1	-	-	450
Proctorville village	115	6	69	40	-	-	-	-	428
Upper township	2 016	473	1 162	325	51	5	-	-	380
Coal Grove village (part)	216	22	160	32	2	-	-	-	413
Ironton city (part)	1 624	423	888	259	49	5	-	-	376
Washington township	17	-	8	9	-	-	-	-	553
Windsor township	85	29	49	7	-	-	-	-	342
Licking County	13 079	1 327	5 102	5 220	1 029	280	63	58	504
Bennington township	25	-	5	15	-	5	-	-	547
Bowling Green township	53	-	18	22	13	-	-	-	539
Burlington township	54	-	24	22	-	8	-	-	525
Eden township	24	-	24	-	-	-	-	-	338
Etna township	157	-	65	75	7	10	-	-	540
Fallsbury township	39	17	16	6	-	-	-	-	458
Franklin township	-	-	-	-	-	-	-	-	-
Granville township	395	-	79	197	95	24	-	-	646
Granville village	307	-	45	186	69	7	-	-	648
Granville South CDP	30	-	23	-	-	7	-	-	433
Hanover township	84	-	47	28	9	-	-	-	433
Hanover village (part)	36	-	15	13	8	-	-	-	514
Harrison township	71	-	16	44	11	-	-	-	618
Beechwood Trails CDP	6	-	-	-	6	-	-	-	950
Kirkersville village	35	-	12	18	5	-	-	-	546
Hartford township	61	-	31	25	5	-	-	-	488
Hartford village	37	-	13	19	5	-	-	-	568
Heath city	997	114	382	431	37	33	-	-	501
Hopewell township	40	2	25	3	10	-	-	-	450
Gratiot village (part)	10	2	5	3	-	-	-	-	430
Jersey township	57	6	22	20	9	-	-	-	554
Liberty township	7	-	-	-	7	-	-	-	950
Licking township	149	22	11	109	-	7	-	-	536
Harbor Hills CDP	79	22	-	50	-	7	-	-	529
McKean township	-	-	-	-	-	-	-	-	-
Madison township	62	-	30	15	17	-	-	-	503
Hanover village (part)	-	-	-	-	-	-	-	-	-
Mary Ann township	52	-	12	34	6	-	-	-	533
Monroe township	515	69	209	163	66	8	-	-	451
Johnstown village	477	69	190	144	66	8	-	-	451
Newark city	7 775	883	3 203	2 971	502	97	63	56	488
Newark township	52	-	12	13	17	10	-	-	755
Newton township	86	-	28	42	-	16	-	-	588
St. Louisville village	21	-	13	8	-	-	-	-	488
Pataskala city	935	95	214	519	92	15	-	-	568
Perry township	40	-	27	11	2	-	-	-	484
Reynoldsburg city (part)	238	-	20	144	64	10	-	-	662
St. Albans township	49	7	5	29	8	-	-	-	533
Alexandria village	-	-	-	-	-	-	-	-	-
Union township	790	73	437	201	44	35	-	-	445
Buckeye Lake village (part)	377	30	190	116	27	14	-	-	463
Hebron village	309	36	214	53	4	2	-	-	420
Washington township	272	39	140	81	8	2	-	2	448
Utica village (part)	262	39	132	79	8	2	-	2	443
Logan County	3 795	407	1 591	1 511	240	35	9	2	489
Bloomfield township	25	-	25	-	-	-	-	-	423
Bokescreek township	66	3	21	42	-	-	-	-	528
Ridgeway village (part)	-	-	-	-	-	-	-	-	-
West Mansfield village (part)	42	3	12	27	-	-	-	-	570
Harrison township	65	8	26	31	-	-	-	-	488
Bellefontaine city (part)	40	8	8	24	-	-	-	-	512
Jefferson township	108	4	23	57	12	7	5	-	625
Bellefontaine city (part)	75	4	-	47	12	7	5	-	714
Valley Hi village (part)	2	-	2	-	-	-	-	-	325
Zanesfield village	12	-	6	6	-	-	-	-	550
Lake township	1 994	244	805	785	144	12	4	-	491
Bellefontaine city (part)	1 994	244	805	785	144	12	4	-	491
Liberty township	213	23	119	56	6	9	-	-	438
Bellefontaine city (part)	-	-	-	-	-	-	-	-	-
West Liberty village	168	17	87	51	6	7	-	-	444
McArthur township	57	2	32	18	5	-	-	-	477
Huntsville village	36	2	11	18	5	-	-	-	567
Miami township	162	5	81	70	4	-	-	2	490
De Graff village (part)	61	2	34	23	-	-	-	2	449
Quincy village	76	3	38	31	4	-	-	-	492
Monroe township	61	-	16	45	-	-	-	-	567
Valley Hi village (part)	41	-	7	34	-	-	-	-	582
Perry township	40	4	17	14	5	-	-	-	493
West Mansfield village (part)	2	-	-	2	-	-	-	-	525
Pleasant township	47	5	16	26	-	-	-	-	652

Table 29. **Gross Rent: 2000**—Con.

[Data based on a sample (except Tables 65-68). For information on confidentiality protection, coverage, sampling error, and nonsampling error, see Appendix G. For location of definitions, see "How to Use This Census Report"]

State County County Subdivision Place	Specified renter-occupied housing units paying cash rent	Gross rent							
		Less than $250	$250 to $499	$500 to $749	$750 to $999	$1,000 to $1,499	$1,500 to $1,999	$2,000 or more	Median (dollars)
Logan County—Con.									
Pleasant township—Con.									
De Graff village (part)	27	5	16	6	-	-	-	-	414
Richland township	66	-	31	31	4	-	-	-	513
Belle Center village	24	-	10	11	3	-	-	-	550
Rushcreek township	45	4	20	14	7	-	-	-	492
Rushsylvania village	19	4	11	4	-	-	-	-	363
Stokes township	346	3	186	138	12	7	-	-	479
Lakeview village	104	3	60	39	2	-	-	-	448
Union township	17	-	-	17	-	-	-	-	547
Washington township	449	102	173	137	37	-	-	-	430
Russells Point village	307	81	135	68	23	-	-	-	386
Zane township	34	-	-	30	4	-	-	-	608
Lorain County	25 491	2 635	9 027	10 156	2 545	811	200	117	518
Amherst city	577	26	220	223	78	26	4	-	542
Amherst township	299	11	138	76	62	2	10	-	501
South Amherst village (part)	85	5	28	34	16	2	-	-	561
Avon city	426	-	72	145	103	85	13	8	737
Avon Lake city	806	113	78	296	197	111	6	5	664
Brighton township	-	-	-	-	-	-	-	-	-
Brownhelm township	525	-	89	297	108	31	-	-	613
Vermilion city (part)	513	-	89	290	108	26	-	-	614
Camden township	14	1	6	7	-	-	-	-	425
Kipton village	8	-	2	6	-	-	-	-	550
Carlisle township	302	10	85	112	78	17	-	-	634
Columbia township	195	-	40	89	35	31	-	-	649
Eaton township	163	-	29	85	22	27	-	-	704
Eaton Estates CDP	41	-	10	27	4	-	-	-	644
Elyria city	7 598	689	2 826	3 119	661	156	80	67	514
Elyria township	228	13	62	147	6	-	-	-	540
Grafton village	132	4	51	70	7	-	-	-	520
Grafton township	40	-	15	22	3	-	-	-	569
Henrietta township	34	-	7	16	3	8	-	-	717
Huntington township	37	-	15	17	5	-	-	-	585
Lagrange township	230	3	38	106	79	4	-	-	680
Lagrange village	151	3	20	88	38	2	-	-	660
Lorain city	9 766	1 410	3 800	3 728	691	115	22	-	485
New Russia township	101	4	30	55	7	5	-	-	562
South Amherst village (part)	8	-	-	3	-	5	-	-	1 050
North Ridgeville city	861	54	208	397	114	62	26	-	548
Oberlin city	1 131	145	413	347	98	52	39	37	505
Penfield township	26	-	-	17	9	-	-	-	580
Pittsfield township	35	6	17	6	6	-	-	-	396
Rochester township	13	-	6	2	5	-	-	-	613
Rochester village	8	-	4	-	4	-	-	-	625
Sheffield village	117	27	36	46	8	-	-	-	475
Sheffield township	571	39	282	178	60	12	-	-	485
Sheffield Lake city	656	14	202	325	65	50	-	-	563
Wellington township	608	66	262	228	35	17	-	-	475
Wellington village	589	66	254	217	35	17	-	-	473
Lucas County	60 833	6 667	25 999	21 323	5 136	1 060	473	175	484
Harbor View village	5	-	-	5	-	-	-	-	558
Harding township	28	-	16	7	5	-	-	-	490
Jerusalem township	58	3	20	21	8	6	-	-	671
Maumee city	1 628	14	575	789	238	12	-	-	540
Monclova township	231	-	50	152	18	11	-	-	592
Oregon city	1 877	164	951	640	77	45	-	-	466
Ottawa Hills village	196	-	21	51	75	40	9	-	827
Providence township	60	-	11	41	3	5	-	-	630
Richfield township	49	9	13	16	11	-	-	-	614
Berkey village	3	-	3	-	-	-	-	-	425
Spencer township	132	34	46	38	14	-	-	-	415
Springfield township	3 070	102	852	1 657	391	36	4	28	566
Holland village	245	5	101	120	15	4	-	-	543
Swanton township	80	6	45	23	6	-	-	-	442
Swanton village (part)	3	-	-	3	-	-	-	-	675
Sylvania township	2 886	92	839	1 153	421	171	162	48	576
Sylvania city	1 776	57	701	691	145	80	54	48	524
Toledo city	49 900	6 223	22 318	16 459	3 795	708	298	99	469
Washington township	109	-	29	58	22	-	-	-	543
Waterville township	524	20	213	213	52	26	-	-	530
Waterville village	254	-	94	110	33	17	-	-	560
Whitehouse village	244	15	110	95	15	9	-	-	497
Madison County	3 250	411	1 153	1 253	270	143	20	-	510
Canaan township	70	7	15	32	16	-	-	-	593
Darby township	393	63	119	155	44	12	-	-	516
Plain City village (part)	350	63	95	147	33	12	-	-	519
Deer Creek township	57	-	15	18	10	-	14	-	675
Fairfield township	24	-	8	9	7	-	-	-	522
Jefferson township	495	45	136	242	48	18	6	-	573
West Jefferson village	413	39	122	198	42	6	6	-	564
London city	1 495	233	530	573	76	83	-	-	496
Monroe township	59	-	26	18	15	-	-	-	669
Oak Run township	-	-	-	-	-	-	-	-	-
Paint township	16	-	7	9	-	-	-	-	513
Pike township	28	-	17	5	6	-	-	-	485
Pleasant township	398	47	191	130	28	2	-	-	464
Mount Sterling village	343	47	158	119	17	2	-	-	455
Range township	56	8	20	28	-	-	-	-	500
Midway village	11	1	4	6	-	-	-	-	525
Somerford township	75	-	37	-	10	28	-	-	753
Choctaw Lake CDP	38	-	10	-	-	28	-	-	1 080
Stokes township	41	8	24	9	-	-	-	-	462
South Solon village	21	-	16	5	-	-	-	-	479
Union township	43	-	8	25	10	-	-	-	566

Table 29. **Gross Rent: 2000**—Con.

[Data based on a sample (except Tables 65-68). For information on confidentiality protection, coverage, sampling error, and nonsampling error, see Appendix G. For location of definitions, see "How to Use This Census Report"]

State County County Subdivision Place	Specified renter-occupied housing units paying cash rent	Gross rent							
		Less than $250	$250 to $499	$500 to $749	$750 to $999	$1,000 to $1,499	$1,500 to $1,999	$2,000 or more	Median (dollars)
Mahoning County	25 385	3 362	12 802	7 351	1 307	405	102	56	446
Austintown township	4 498	493	2 212	1 539	238	16	-	-	461
Austintown CDP	4 299	478	2 094	1 499	212	16	-	-	462
Mineral Ridge CDP (part)	25	8	-	17	-	-	-	-	525
Beaver township	267	-	136	58	41	32	-	-	497
Columbiana village (part)	8	-	-	-	8	-	-	-	950
Berlin township	68	-	32	36	-	-	-	-	555
Boardman township	4 724	115	2 621	1 681	252	55	-	-	476
Boardman CDP	4 368	115	2 529	1 488	190	46	-	-	469
Campbell city	758	213	290	221	28	6	-	-	406
Canfield township	894	9	378	367	118	22	-	-	517
Canfield city	483	-	244	123	94	22	-	-	499
Coitsville township	37	-	11	23	3	-	-	-	570
Ellsworth township	64	8	48	8	-	-	-	-	332
Goshen township	99	5	56	38	-	-	-	-	449
Green township	126	20	62	34	10	-	-	-	408
Washingtonville village (part)	54	14	28	12	-	-	-	-	291
Jackson township	120	7	61	40	12	-	-	-	469
Lowellville village	103	28	62	9	4	-	-	-	357
Milton township	239	2	104	93	38	2	-	-	518
Craig Beach village	114	2	48	44	18	2	-	-	518
New Middletown village	139	24	75	40	-	-	-	-	416
Poland township	382	20	127	162	52	21	-	-	533
Poland village	116	13	33	37	33	-	-	-	604
Sebring village	884	80	265	182	148	127	74	8	609
Smith township	268	28	185	55	-	-	-	-	385
Alliance city (part)	12	-	6	6	-	-	-	-	500
Beloit village	99	17	71	11	-	-	-	-	358
Maple Ridge CDP	-	-	-	-	-	-	-	-	-
Springfield township	332	16	217	85	14	-	-	-	440
Struthers city	976	73	676	200	21	6	-	-	421
Youngstown city (part)	10 407	2 221	5 184	2 480	328	118	28	48	401
Marion County	6 112	477	2 583	2 492	348	92	72	48	500
Big Island township	-	-	-	-	-	-	-	-	-
Bowling Green township	10	-	10	-	-	-	-	-	275
Claridon township	126	2	60	51	6	7	-	-	502
Caledonia village	29	2	10	11	6	-	-	-	518
Grand township	19	-	19	-	-	-	-	-	348
Grand Prairie township	17	-	8	9	-	-	-	-	503
Green Camp township	40	-	32	6	2	-	-	-	418
Green Camp village	18	-	10	6	2	-	-	-	490
Marion township	5 426	443	2 249	2 266	287	61	72	48	502
Marion city	4 746	410	2 020	1 997	256	42	-	21	495
Montgomery township	116	21	62	33	-	-	-	-	402
La Rue village	82	21	43	18	-	-	-	-	320
New Bloomington village	10	-	10	-	-	-	-	-	430
Pleasant township	89	-	35	23	24	7	-	-	621
Prospect township	156	8	62	46	29	11	-	-	556
Prospect village	109	6	55	35	8	5	-	-	473
Richland township	25	-	-	19	-	6	-	-	598
Salt Rock township	21	-	21	-	-	-	-	-	420
Morral village	11	-	11	-	-	-	-	-	406
Scott township	10	-	6	4	-	-	-	-	392
Tully township	15	-	-	15	-	-	-	-	675
Waldo township	42	3	19	20	-	-	-	-	495
Waldo village	34	3	13	18	-	-	-	-	506
Medina County	9 381	557	1 874	4 700	1 757	365	88	40	625
Brunswick city	2 164	114	263	1 455	274	52	6	-	630
Brunswick Hills township	173	-	50	52	48	23	-	-	702
Chatham township	16	-	8	-	8	-	-	-	675
Granger township	96	-	-	28	68	-	-	-	850
Guilford township	248	5	70	123	44	6	-	-	608
Rittman city (part)	13	-	-	-	8	5	-	-	981
Seville village	118	-	23	75	19	1	-	-	598
Harrisville township	488	62	219	157	43	7	-	-	473
Lodi village	435	62	184	148	34	7	-	-	476
Hinckley township	83	-	26	35	7	15	-	-	625
Homer township	17	-	5	12	-	-	-	-	525
Lafayette township	192	7	45	113	25	2	-	-	619
Chippewa Lake village	64	7	22	23	10	2	-	-	530
Litchfield township	46	-	5	4	25	6	-	6	840
Liverpool township	92	-	5	63	6	18	-	-	712
Medina city	3 035	274	483	1 582	510	110	42	34	628
Medina township	195	-	23	60	77	27	8	-	795
Montville township	269	-	14	57	198	-	-	-	788
Sharon township	148	-	31	47	50	20	-	-	730
Spencer township	99	9	36	28	20	6	-	-	532
Spencer village	79	-	36	23	17	3	-	-	525
Wadsworth city	1 825	80	569	782	303	59	32	-	571
Wadsworth township	31	-	-	31	-	-	-	-	592
Westfield township	123	6	17	45	41	14	-	-	725
Creston village (part)	3	-	-	3	-	-	-	-	725
Gloria Glens Park village	42	-	2	29	9	2	-	-	672
Westfield Center village	40	-	11	4	13	12	-	-	838
York township	41	-	5	26	10	-	-	-	675
Meigs County	1 287	315	760	186	22	4	-	-	351
Bedford township	36	-	32	4	-	-	-	-	431
Chester township	42	12	30	-	-	-	-	-	336
Columbia township	12	7	5	-	-	-	-	-	243
Lebanon township	40	7	28	5	-	-	-	-	419
Letart township	6	-	6	-	-	-	-	-	375
Olive township	55	30	8	17	-	-	-	-	246
Orange township	28	-	21	7	-	-	-	-	389
Rutland township	95	26	58	7	4	-	-	-	390
Rutland village	23	2	17	-	4	-	-	-	444
Salem township	30	-	23	7	-	-	-	-	356

Table 29. **Gross Rent: 2000**—Con.

[Data based on a sample (except Tables 65-68). For information on confidentiality protection, coverage, sampling error, and nonsampling error, see Appendix G. For location of definitions, see "How to Use This Census Report"]

State County County Subdivision Place	Specified renter-occupied housing units paying cash rent	Gross rent							
		Less than $250	$250 to $499	$500 to $749	$750 to $999	$1,000 to $1,499	$1,500 to $1,999	$2,000 or more	Median (dollars)
Meigs County—Con.									
Salisbury township	677	172	397	94	14	-	-	-	331
Middleport village	345	69	234	42	-	-	-	-	328
Pomeroy village	280	103	120	43	14	-	-	-	326
Scipio township	59	8	35	16	-	-	-	-	455
Sutton township	207	53	117	29	4	4	-	-	358
Racine village	70	15	35	16	-	4	-	-	388
Syracuse village	65	15	40	8	2	-	-	-	363
Mercer County	2 556	293	1 371	810	43	30	-	9	433
Black Creek township	18	-	8	10	-	-	-	-	510
Butler township	337	15	200	114	8	-	-	-	434
Coldwater village	300	8	183	101	8	-	-	-	427
Center township	19	-	19	-	-	-	-	-	410
Dublin township	125	25	65	35	-	-	-	-	421
Rockford village	108	25	56	27	-	-	-	-	400
Franklin township	79	-	27	31	9	12	-	-	533
Montezuma village	7	-	2	5	-	-	-	-	588
Gibson township	67	3	44	20	-	-	-	-	452
Fort Recovery village (part)	56	-	36	20	-	-	-	-	471
Granville township	153	-	107	46	-	-	-	-	462
Burkettsville village (part)	4	-	2	2	-	-	-	-	500
St. Henry village	113	-	76	37	-	-	-	-	469
Hopewell township	6	-	-	6	-	-	-	-	675
Jefferson township	1 465	246	705	466	21	18	-	9	419
Celina city (part)	1 335	228	653	406	21	18	-	9	419
Liberty township	41	-	30	11	-	-	-	-	457
Marion township	89	-	67	20	2	-	-	-	453
Chickasaw village	23	-	17	4	2	-	-	-	461
Recovery township	52	4	35	13	-	-	-	-	377
Fort Recovery village (part)	36	2	27	7	-	-	-	-	383
Union township	74	-	49	22	3	-	-	-	435
Mendon village	43	-	22	18	3	-	-	-	494
Washington township	31	-	15	16	-	-	-	-	504
Wayne township	-	-	-	-	-	-	-	-	-
Celina city (part)	-	-	-	-	-	-	-	-	-
Miami County	9 674	643	3 642	4 158	1 038	150	34	9	522
Bethel township	118	-	45	69	4	-	-	-	532
Brown township	58	5	16	29	6	-	-	2	561
Fletcher village	28	-	11	15	-	-	-	2	538
Concord township	3 585	219	1 303	1 452	503	78	23	7	535
Troy city	3 465	212	1 253	1 416	476	78	23	7	537
Elizabeth township	48	-	16	20	5	7	-	-	617
Huber Heights city (part)	15	-	15	-	-	-	-	-	403
Lostcreek township	29	-	20	4	2	3	-	-	447
Casstown village	22	-	15	4	-	3	-	-	425
Monroe township	1 486	59	485	689	229	24	-	-	534
Tipp City city	1 194	59	423	518	170	24	-	-	524
Newberry township	411	12	202	177	20	-	-	-	495
Bradford village (part)	73	2	30	36	5	-	-	-	523
Covington village	217	-	119	83	15	-	-	-	493
Newton township	136	2	83	49	2	-	-	-	453
Pleasant Hill village	75	2	39	32	2	-	-	-	483
Piqua city	2 887	286	1 126	1 273	174	21	7	-	504
Springcreek township	82	-	32	18	32	-	-	-	609
Staunton township	24	-	-	19	5	-	-	-	643
Union township	775	60	299	339	56	17	4	-	513
Laura village	18	-	14	4	-	-	-	-	458
Ludlow Falls village	22	-	2	14	2	-	4	-	614
Potsdam village	11	-	2	7	2	-	-	-	656
Union city (part)	-	-	-	-	-	-	-	-	-
West Milton village	611	60	219	282	33	17	-	-	514
Washington township	20	-	-	20	-	-	-	-	571
Monroe County	755	225	429	78	23	-	-	-	352
Adams township	17	-	17	-	-	-	-	-	382
Benton township	6	-	6	-	-	-	-	-	375
Bethel township	12	-	6	6	-	-	-	-	450
Center township	369	126	187	49	7	-	-	-	331
Woodsfield village	349	126	167	49	7	-	-	-	312
Franklin township	20	10	6	-	4	-	-	-	275
Stafford village	14	4	6	-	4	-	-	-	325
Green township	29	6	7	9	7	-	-	-	558
Jackson township	-	-	-	-	-	-	-	-	-
Lee township	63	7	56	-	-	-	-	-	365
Malaga township	28	11	15	2	-	-	-	-	313
Jerusalem village (part)	13	-	11	2	-	-	-	-	405
Miltonsburg village	-	-	-	-	-	-	-	-	-
Ohio township	37	23	14	-	-	-	-	-	225
Perry township	11	-	11	-	-	-	-	-	413
Antioch village	3	-	3	-	-	-	-	-	388
Salem township	51	13	34	4	-	-	-	-	371
Clarington village	35	6	25	4	-	-	-	-	373
Seneca township	11	-	6	5	-	-	-	-	296
Summit township	24	10	14	-	-	-	-	-	275
Lewisville village	8	2	6	-	-	-	-	-	325
Sunsbury township	49	19	22	3	5	-	-	-	338
Beallsville village	42	19	20	3	-	-	-	-	275
Jerusalem village (part)	-	-	-	-	-	-	-	-	-
Wilson village (part)	-	-	-	-	-	-	-	-	-
Switzerland township	14	-	14	-	-	-	-	-	344
Washington township	9	-	9	-	-	-	-	-	419
Graysville village	7	-	7	-	-	-	-	-	406
Wayne township	5	-	5	-	-	-	-	-	425
Montgomery County	77 126	7 630	27 114	30 515	8 654	2 514	434	265	525
Butler township	427	-	75	214	125	13	-	-	672
Union city (part)	-	-	-	-	-	-	-	-	-

Table 29. **Gross Rent: 2000**—Con.

[Data based on a sample (except Tables 65-68). For information on confidentiality protection, coverage, sampling error, and nonsampling error, see Appendix G. For location of definitions, see "How to Use This Census Report"]

State County County Subdivision Place	Specified renter-occupied housing units paying cash rent	Gross rent							
		Less than $250	$250 to $499	$500 to $749	$750 to $999	$1,000 to $1,499	$1,500 to $1,999	$2,000 or more	Median (dollars)
Montgomery County—Con.									
Clay township	826	52	267	306	68	83	50	-	542
Brookville village (part)	630	48	181	208	60	83	50	-	546
Phillipsburg village	58	2	16	32	8	-	-	-	567
Verona village (part)	3	-	3	-	-	-	-	-	375
Clayton city	700	51	189	352	54	47	-	7	563
Dayton city	30 787	5 205	13 545	9 422	1 883	501	109	122	448
Englewood city	1 349	64	434	557	248	46	-	-	559
German township	535	8	186	262	73	6	-	-	547
Carlisle village (part)	-	-	-	-	-	-	-	-	-
Germantown village	443	8	173	223	39	-	-	-	526
Harrison township	4 112	601	1 831	1 305	284	91	-	-	471
Fort McKinley CDP	263	7	91	108	41	16	-	-	527
Northridge CDP	1 120	305	373	346	96	-	-	-	439
Shiloh CDP	2 630	282	1 316	821	136	75	-	-	472
Huber Heights city (part)	3 891	101	768	1 909	791	317	5	-	652
Jackson township	332	2	143	144	40	3	-	-	522
Farmersville village	76	2	14	51	6	3	-	-	568
New Lebanon village (part)	205	-	119	74	12	-	-	-	471
Jefferson township	398	82	138	150	17	-	11	-	450
Drexel CDP	260	75	97	83	5	-	-	-	327
Kettering city (part)	8 370	305	2 665	3 549	1 349	343	78	81	570
Miami township	5 931	280	1 287	3 272	843	170	71	8	601
Carlisle village (part)	-	-	-	-	-	-	-	-	-
Miamisburg city	2 066	190	833	816	126	45	48	8	502
Springboro city (part)	-	-	-	-	-	-	-	-	-
Moraine city	1 029	66	338	583	33	9	-	-	552
Oakwood city	576	5	170	210	109	61	21	-	610
Perry township	340	9	159	88	84	-	-	-	513
Brookville village (part)	52	-	10	10	32	-	-	-	764
New Lebanon village (part)	216	-	139	69	8	-	-	-	458
Riverside city	3 217	130	1 455	1 218	326	88	-	-	503
Trotwood city	3 960	244	1 129	1 956	385	203	21	22	557
Union city (part)	261	7	73	65	91	25	-	-	643
Vandalia city	2 131	94	941	842	220	27	7	-	506
Washington township	5 259	186	686	2 566	1 297	438	61	25	674
Centerville city	2 486	72	460	1 280	580	84	-	10	641
Woodbourne-Hyde Park CDP	77	5	6	-	6	40	13	7	1 207
Wayne township	-	-	-	-	-	-	-	-	-
West Carrollton City city	2 517	138	586	1 421	329	43	-	-	587
Wright-Patterson UT	178	-	49	124	5	-	-	-	549
Wright-Patterson AFB CDP (part)	178	-	49	124	5	-	-	-	549
Morgan County	991	259	585	127	20	-	-	-	347
Bloom township	70	11	43	16	-	-	-	-	396
Bristol township	18	-	18	-	-	-	-	-	288
Center township	19	7	5	7	-	-	-	-	275
Deerfield township	22	14	8	-	-	-	-	-	239
Homer township	42	18	24	-	-	-	-	-	315
Malta township	136	12	104	20	-	-	-	-	402
Malta village	79	6	57	16	-	-	-	-	435
Manchester township	9	-	-	9	-	-	-	-	538
Marion township	40	6	28	-	6	-	-	-	350
Chesterhill village	14	1	13	-	-	-	-	-	400
Meigsville township	11	-	11	-	-	-	-	-	346
Morgan township	416	135	223	48	10	-	-	-	320
McConnelsville village	328	90	186	42	10	-	-	-	336
Penn township	39	20	19	-	-	-	-	-	248
Union township	24	6	13	5	-	-	-	-	411
Windsor township	112	23	68	17	4	-	-	-	346
Stockport village	81	14	53	10	4	-	-	-	341
York township	33	7	21	5	-	-	-	-	448
Morrow County	1 697	211	776	527	175	8	-	-	455
Bennington township	82	3	32	27	17	3	-	-	563
Marengo village	46	3	16	17	7	3	-	-	575
Canaan township	61	11	10	28	12	-	-	-	526
Cardington township	299	42	151	76	25	5	-	-	429
Cardington village (part)	279	42	142	73	22	-	-	-	427
Chester township	60	4	43	11	2	-	-	-	400
Chesterville village	6	2	-	2	2	-	-	-	675
Congress township	57	-	29	16	12	-	-	-	494
Franklin township	38	-	28	10	-	-	-	-	417
Gilead township	534	129	228	153	24	-	-	-	410
Edison village	37	4	7	13	13	-	-	-	625
Mount Gilead village	420	125	159	125	11	-	-	-	385
Harmony township	51	6	13	14	18	-	-	-	608
Lincoln township	74	1	56	10	7	-	-	-	428
Cardington village (part)	-	-	-	-	-	-	-	-	-
Fulton village	30	1	22	6	1	-	-	-	435
North Bloomfield township	31	-	16	15	-	-	-	-	444
Perry township	75	4	22	49	-	-	-	-	544
Peru township	57	-	12	37	8	-	-	-	652
South Bloomfield township	137	11	47	34	45	-	-	-	595
Sparta village	32	2	20	8	2	-	-	-	425
Troy township	51	-	46	5	-	-	-	-	398
Washington township	50	-	26	19	5	-	-	-	496
Westfield township	40	-	17	23	-	-	-	-	519
Muskingum County	7 808	1 285	4 264	1 958	195	32	45	29	406
Adams township	5	-	5	-	-	-	-	-	375
Blue Rock township	27	-	27	-	-	-	-	-	286
Brush Creek township	28	8	20	-	-	-	-	-	338
Cass township	78	-	39	23	16	-	-	-	525
Dresden village (part)	28	-	19	9	-	-	-	-	414
Clay township	78	8	57	13	-	-	-	-	408
Roseville village (part)	76	8	55	13	-	-	-	-	406
Falls township	609	78	281	201	8	-	41	-	419
North Zanesville CDP	137	20	37	72	8	-	-	-	520

Table 29. **Gross Rent: 2000**—Con.

[Data based on a sample (except Tables 65-68). For information on confidentiality protection, coverage, sampling error, and nonsampling error, see Appendix G. For location of definitions, see "How to Use This Census Report"]

State County County Subdivision Place	Specified renter-occupied housing units paying cash rent	Gross rent							
		Less than $250	$250 to $499	$500 to $749	$750 to $999	$1,000 to $1,499	$1,500 to $1,999	$2,000 or more	Median (dollars)
Muskingum County—Con.									
Harrison township	98	2	69	27	-	-	-	-	426
Philo village	55	2	41	12	-	-	-	-	429
Highland township	27	2	20	5	-	-	-	-	413
Hopewell township	92	6	54	32	-	-	-	-	428
Gratiot village (part)	5	-	3	2	-	-	-	-	392
Jackson township	166	24	86	46	2	8	-	-	426
Frazeysburg village	153	24	77	46	2	4	-	-	427
Jefferson township	168	19	83	66	-	-	-	-	455
Dresden village (part)	146	19	76	51	-	-	-	-	445
Licking township	64	-	18	46	-	-	-	-	525
Madison township	5	-	5	-	-	-	-	-	375
Meigs township	17	-	17	-	-	-	-	-	325
Monroe township	8	-	8	-	-	-	-	-	425
Muskingum township	298	56	144	90	8	-	-	-	462
Newton township	272	16	158	73	18	7	-	-	442
Fultonham village	13	-	13	-	-	-	-	-	371
South Zanesville village (part)	-	-	-	-	-	-	-	-	-
Perry township	52	-	5	33	6	8	-	-	610
Rich Hill township	6	-	6	-	-	-	-	-	425
Salem township	47	3	39	5	-	-	-	-	328
Adamsville village	21	-	21	-	-	-	-	-	283
Salt Creek township	15	-	8	7	-	-	-	-	347
Springfield township	353	8	223	107	15	-	-	-	442
South Zanesville village (part)	153	8	108	27	10	-	-	-	422
Union township	299	54	184	54	5	2	-	-	346
New Concord village	275	54	172	43	4	2	-	-	336
Norwich village	2	-	-	1	1	-	-	-	675
Washington township	201	5	148	42	6	-	-	-	406
Pleasant Grove CDP	151	5	112	34	-	-	-	-	414
Wayne township	249	11	204	34	-	-	-	-	428
Zanesville city	4 546	985	2 356	1 054	111	7	4	29	389
Noble County	713	155	455	99	4	-	-	-	368
Beaver township	9	3	2	-	4	-	-	-	338
Batesville village	9	3	2	-	4	-	-	-	338
Brookfield township	-	-	-	-	-	-	-	-	-
Buffalo township	15	-	15	-	-	-	-	-	453
Center township	45	-	38	7	-	-	-	-	388
Caldwell village (part)	4	-	-	4	-	-	-	-	575
Sarahsville village	12	-	9	3	-	-	-	-	479
Elk township	8	-	8	-	-	-	-	-	325
Enoch township	-	-	-	-	-	-	-	-	-
Dexter City village (part)	-	-	-	-	-	-	-	-	-
Jackson township	37	18	16	3	-	-	-	-	302
Dexter City village (part)	6	3	3	-	-	-	-	-	300
Jefferson township	14	9	5	-	-	-	-	-	139
Dexter City village (part)	-	-	-	-	-	-	-	-	-
Marion township	25	-	23	2	-	-	-	-	363
Summerfield village	16	-	14	2	-	-	-	-	283
Noble township	96	11	80	5	-	-	-	-	420
Belle Valley village	17	4	8	5	-	-	-	-	438
Olive township	385	72	231	82	-	-	-	-	380
Caldwell village (part)	279	40	201	38	-	-	-	-	379
Dexter City village (part)	-	-	-	-	-	-	-	-	-
Seneca township	8	-	8	-	-	-	-	-	275
Sharon township	24	10	14	-	-	-	-	-	320
Stock township	20	13	7	-	-	-	-	-	238
Wayne township	27	19	8	-	-	-	-	-	166
Ottawa County	2 751	211	1 193	1 133	143	61	8	2	496
Allen township	162	-	91	65	6	-	-	-	485
Clay Center village	12	-	10	2	-	-	-	-	400
Bay township	100	17	60	14	9	-	-	-	371
Benton township	53	-	24	20	9	-	-	-	552
Rocky Ridge village	31	-	18	13	-	-	-	-	484
Carroll township	99	-	43	38	10	8	-	-	519
Catawba Island township	159	6	57	73	17	6	-	-	543
Clay township	272	8	110	134	8	12	-	-	524
Genoa village	173	8	76	82	3	4	-	-	504
Danbury township	285	-	126	132	11	8	8	-	546
Marblehead village	37	-	9	24	4	-	-	-	573
Erie township	72	-	41	16	15	-	-	-	475
Harris township	209	44	108	53	4	-	-	-	420
Elmore village (part)	140	44	63	29	4	-	-	-	345
Portage township	123	-	16	86	6	15	-	-	594
Port Clinton city	808	101	324	344	27	12	-	-	488
Put-in-Bay township	45	2	5	29	7	-	-	2	571
Put-in-Bay village	11	2	5	2	-	-	-	2	425
Salem township	364	33	188	129	14	-	-	-	461
Oak Harbor village	316	33	156	113	14	-	-	-	457
Paulding County	1 025	98	695	211	19	2	-	-	393
Auglaize township	39	-	27	12	-	-	-	-	473
Benton township	48	8	26	14	-	-	-	-	383
Payne village (part)	28	8	15	5	-	-	-	-	300
Blue Creek township	17	2	15	-	-	-	-	-	313
Haviland village	11	2	9	-	-	-	-	-	279
Scott village (part)	-	-	-	-	-	-	-	-	-
Brown township	113	7	94	12	-	-	-	-	347
Melrose village	20	-	20	-	-	-	-	-	333
Oakwood village	45	-	33	12	-	-	-	-	423
Carryall township	227	30	153	39	5	-	-	-	395
Antwerp village	198	30	134	29	5	-	-	-	388
Crane township	18	-	14	4	-	-	-	-	417
Cecil village	3	-	3	-	-	-	-	-	363
Emerald township	22	-	-	16	6	-	-	-	633
Paulding village (part)	-	-	-	-	-	-	-	-	-
Harrison township	99	16	65	13	3	2	-	-	377

Table 29. **Gross Rent: 2000**—Con.

[Data based on a sample (except Tables 65-68). For information on confidentiality protection, coverage, sampling error, and nonsampling error, see Appendix G. For location of definitions, see "How to Use This Census Report"]

State County County Subdivision Place	Specified renter-occupied housing units paying cash rent	Gross rent							
		Less than $250	$250 to $499	$500 to $749	$750 to $999	$1,000 to $1,499	$1,500 to $1,999	$2,000 or more	Median (dollars)
Paulding County—Con.									
Harrison township—Con.									
Payne village (part)	85	16	62	5	2	-	-	-	348
Jackson township	69	17	37	15	-	-	-	-	319
Broughton village	2	-	2	-	-	-	-	-	375
Paulding village (part)	59	17	35	7	-	-	-	-	298
Latty township	21	-	8	13	-	-	-	-	569
Grover Hill village	7	-	2	5	-	-	-	-	606
Paulding township	325	18	229	73	5	-	-	-	387
Latty village	13	-	7	6	-	-	-	-	444
Paulding village (part)	302	18	216	63	5	-	-	-	383
Washington township	27	-	27	-	-	-	-	-	452
Perry County	2 179	473	1 063	600	34	9	-	-	415
Bearfield township	29	-	23	6	-	-	-	-	434
Clayton township	23	-	14	9	-	-	-	-	479
Coal township	86	16	48	22	-	-	-	-	433
New Straitsville village	61	15	38	8	-	-	-	-	391
Harrison township	476	143	247	76	5	5	-	-	352
Crooksville village	291	86	139	56	5	5	-	-	375
Roseville village (part)	151	57	80	14	-	-	-	-	323
Hopewell township	65	-	15	48	2	-	-	-	597
Glenford village	17	-	5	10	2	-	-	-	575
Jackson township	172	9	99	60	4	-	-	-	469
Junction City village	98	7	46	41	4	-	-	-	480
Madison township	30	-	30	-	-	-	-	-	284
Monday Creek township	18	-	10	8	-	-	-	-	395
Monroe township	81	-	57	24	-	-	-	-	393
Corning village	42	-	23	19	-	-	-	-	489
Rendville village	4	-	4	-	-	-	-	-	425
Pike township	701	214	312	167	8	-	-	-	405
New Lexington city	659	206	278	167	8	-	-	-	411
Pleasant township	26	-	26	-	-	-	-	-	438
Reading township	234	89	102	39	-	4	-	-	317
Somerset village	211	89	88	30	-	4	-	-	296
Salt Lick township	50	2	24	16	8	-	-	-	495
Hemlock village	5	-	3	2	-	-	-	-	425
Shawnee village	30	2	17	11	-	-	-	-	475
Thorn township	188	-	56	125	7	-	-	-	579
Thornville village	58	-	21	30	7	-	-	-	529
Pickaway County	3 871	327	1 658	1 596	227	47	16	-	494
Circleville city	2 105	160	848	956	135	6	-	-	509
Circleville township	159	34	82	43	-	-	-	-	373
Logan Elm Village CDP	88	28	41	19	-	-	-	-	290
Darby township	106	-	61	45	-	-	-	-	437
Harrisburg village (part)	-	-	-	-	-	-	-	-	-
Deer Creek township	117	17	56	35	9	-	-	-	470
Williamsport village	104	17	43	35	9	-	-	-	464
Harrison township	672	76	268	290	29	9	-	-	495
Ashville village	508	68	231	178	22	9	-	-	466
South Bloomfield village	107	8	36	56	7	-	-	-	543
Jackson township	12	-	12	-	-	-	-	-	375
Madison township	9	-	-	-	9	-	-	-	775
Monroe township	62	-	23	17	22	-	-	-	624
Muhlenberg township	36	11	15	8	2	-	-	-	400
Darbyville village	26	3	13	8	2	-	-	-	463
Perry township	83	14	18	42	2	7	-	-	551
New Holland village (part)	61	14	18	27	2	-	-	-	475
Pickaway township	43	-	19	17	7	-	-	-	610
Salt Creek township	73	15	39	15	-	4	-	-	448
Tarlton village	14	-	9	5	-	-	-	-	480
Scioto township	159	-	107	24	12	-	16	-	423
Commercial Point village	45	-	23	7	7	-	8	-	445
Orient village	30	-	20	10	-	-	-	-	450
Walnut township	98	-	46	43	-	9	-	-	517
Washington township	92	-	38	42	-	12	-	-	515
Wayne township	45	-	26	19	-	-	-	-	491
Pike County	2 581	463	1 307	680	75	29	-	27	424
Beaver township	100	10	58	32	-	-	-	-	431
Beaver village (part)	40	-	34	6	-	-	-	-	344
Benton township	101	-	97	4	-	-	-	-	359
Camp Creek township	40	14	21	5	-	-	-	-	360
Jackson township	43	-	23	20	-	-	-	-	488
Marion township	118	20	73	25	-	-	-	-	376
Beaver village (part)	62	20	33	9	-	-	-	-	372
Mifflin township	82	33	25	24	-	-	-	-	360
Newton township	136	25	95	16	-	-	-	-	406
Pebble township	146	-	101	45	-	-	-	-	425
Pee Pee township	1 228	231	448	428	73	29	-	19	477
Waverly City city	945	150	345	379	29	23	-	19	489
Perry township	56	-	56	-	-	-	-	-	368
Scioto township	74	12	47	7	-	-	-	8	381
Seal township	347	118	194	33	2	-	-	-	360
Piketon village	304	112	161	29	2	-	-	-	355
Sunfish township	57	-	48	9	-	-	-	-	454
Union township	53	-	21	32	-	-	-	-	589
Portage County	15 302	1 269	4 932	6 194	2 100	707	100	-	544
Atwater township	86	-	17	69	-	-	-	-	590
Aurora city	817	6	73	75	231	353	79	-	1 027
Brady Lake village	59	2	18	31	5	3	-	-	613
Brimfield township	556	-	112	264	169	11	-	-	653
Brimfield CDP	151	-	28	53	59	11	-	-	730
Charlestown township	84	-	20	43	21	-	-	-	638
Deerfield township	107	11	49	28	19	-	-	-	464
Edinburg township	67	5	12	26	24	-	-	-	668
Franklin township	637	17	277	256	42	45	-	-	509

Table 29. **Gross Rent: 2000**—Con.

[Data based on a sample (except Tables 65-68). For information on confidentiality protection, coverage, sampling error, and nonsampling error, see Appendix G. For location of definitions, see "How to Use This Census Report"]

State County County Subdivision Place	Specified renter-occupied housing units paying cash rent	Gross rent							
		Less than $250	$250 to $499	$500 to $749	$750 to $999	$1,000 to $1,499	$1,500 to $1,999	$2,000 or more	Median (dollars)
Portage County—Con.									
Freedom township	99	-	22	54	23	-	-	-	582
Garrettsville village	311	4	149	121	33	4	-	-	503
Hiram village	134	-	77	49	5	3	-	-	486
Hiram township	49	12	9	25	-	3	-	-	615
Kent city	5 935	668	2 284	2 214	613	142	14	-	501
Mantua village	141	2	54	58	24	3	-	-	553
Mantua township	142	-	26	81	19	16	-	-	583
Mogadore village (part)	63	-	37	17	9	-	-	-	454
Nelson township	73	-	20	38	15	-	-	-	526
Palmyra township	89	-	27	55	7	-	-	-	549
Paris township	50	5	19	17	9	-	-	-	555
Randolph township	165	6	52	96	11	-	-	-	602
Ravenna city	2 200	331	877	821	146	25	-	-	481
Ravenna township	604	55	192	279	78	-	-	-	541
Rootstown township	395	36	89	173	97	-	-	-	616
Shalersville township	247	8	5	126	98	10	-	-	683
Streetsboro city	1 407	77	109	797	328	89	7	-	664
Suffield township	340	-	43	255	42	-	-	-	642
Sugar Bush Knolls village	2	-	-	2	-	-	-	-	525
Tallmadge city (part)	-	-	-	-	-	-	-	-	-
Windham village	432	24	256	120	32	-	-	-	472
Windham township	11	-	7	4	-	-	-	-	339
Preble County	2 728	238	1 177	1 116	177	17	3	-	492
Dixon township	15	-	15	-	-	-	-	-	347
Eaton city	1 015	118	463	377	47	10	-	-	474
Gasper township	9	-	-	9	-	-	-	-	525
Gratis township	110	-	41	55	14	-	-	-	564
Gratis village	57	-	28	21	8	-	-	-	513
West Elkton village	12	-	4	8	-	-	-	-	600
Harrison township	266	10	109	115	26	3	3	-	523
Lewisburg village	178	8	74	76	14	3	3	-	515
Verona village (part)	34	2	15	15	2	-	-	-	500
Israel township	73	5	7	52	7	2	-	-	596
College Corner village (part)	32	-	5	25	-	2	-	-	600
Jackson township	50	-	19	31	-	-	-	-	550
Jefferson township	283	29	159	71	24	-	-	-	451
New Paris village	222	18	139	62	3	-	-	-	451
Lanier township	224	22	84	111	5	2	-	-	514
West Alexandria village (part)	153	17	53	76	5	2	-	-	546
Monroe township	111	8	44	47	12	-	-	-	518
Eldorado village	30	-	10	16	4	-	-	-	563
West Manchester village	35	2	6	19	8	-	-	-	625
Somers township	343	26	152	145	20	-	-	-	489
Camden village	300	26	140	120	14	-	-	-	473
Twin township	145	20	45	65	15	-	-	-	514
West Alexandria village (part)	57	4	23	28	2	-	-	-	507
Washington township	84	-	39	38	7	-	-	-	519
Putnam County	1 644	178	917	459	39	32	16	3	446
Blanchard township	25	-	6	16	3	-	-	-	546
Gilboa village	13	-	6	7	-	-	-	-	513
Greensburg township	61	2	17	32	5	5	-	-	631
Jackson township	23	-	13	10	-	-	-	-	488
Jennings township	36	5	20	9	2	-	-	-	450
Fort Jennings village	11	2	7	2	-	-	-	-	456
Liberty township	35	7	12	6	10	-	-	-	463
Leipsic village (part)	-	-	-	-	-	-	-	-	-
West Leipsic village	11	2	4	3	2	-	-	-	488
Monroe township	151	24	89	38	-	-	-	-	426
Continental village	120	24	71	25	-	-	-	-	409
Monterey township	73	6	48	18	1	-	-	-	433
Ottoville village	60	4	40	16	-	-	-	-	450
Ottawa township	565	90	336	130	7	2	-	-	414
Glandorf village	26	-	20	4	2	-	-	-	446
Ottawa village	462	87	261	111	3	-	-	-	397
Palmer township	3	-	-	3	-	-	-	-	713
Miller City village	3	-	-	3	-	-	-	-	713
Perry township	31	12	19	-	-	-	-	-	338
Cloverdale village	-	-	-	-	-	-	-	-	-
Dupont village	9	3	6	-	-	-	-	-	388
Pleasant township	235	20	117	98	-	-	-	-	449
Columbus Grove village	170	20	100	50	-	-	-	-	420
Riley township	66	-	52	10	-	4	-	-	433
Pandora village	51	-	41	10	-	-	-	-	419
Sugar Creek township	48	-	43	5	-	-	-	-	453
Union township	94	-	50	44	-	-	-	-	491
Kalida village	61	-	24	37	-	-	-	-	517
Van Buren township	198	12	95	40	11	21	16	3	479
Belmore village	8	3	5	-	-	-	-	-	300
Leipsic village (part)	169	9	78	31	11	21	16	3	493
Richland County	13 164	1 390	6 926	4 147	591	105	-	5	451
Bloominggrove township	30	-	12	18	-	-	-	-	580
Butler township	82	13	38	31	-	-	-	-	429
Cass township	74	1	41	24	8	-	-	-	469
Shiloh village	46	1	26	19	-	-	-	-	460
Franklin township	19	-	-	-	19	-	-	-	805
Jackson township	222	62	102	40	18	-	-	-	381
Shelby city (part)	170	62	94	5	9	-	-	-	310
Jefferson township	294	19	208	56	11	-	-	-	398
Bellville village (part)	203	11	155	34	3	-	-	-	378
Madison township	873	55	442	324	52	-	-	-	482
Mansfield city	8 260	989	4 402	2 498	301	65	-	5	439
Mifflin township	355	-	145	188	11	11	-	-	536
Monroe township	115	8	56	45	6	-	-	-	478
Lucas village	61	-	28	27	6	-	-	-	531
Perry township	27	-	18	9	-	-	-	-	475

Table 29. **Gross Rent: 2000**—Con.

[Data based on a sample (except Tables 65-68). For information on confidentiality protection, coverage, sampling error, and nonsampling error, see Appendix G. For location of definitions, see "How to Use This Census Report"]

State County County Subdivision Place	Specified renter-occupied housing units paying cash rent	Gross rent							
		Less than $250	$250 to $499	$500 to $749	$750 to $999	$1,000 to $1,499	$1,500 to $1,999	$2,000 or more	Median (dollars)
Richland County—Con.									
Plymouth township	152	5	80	64	3	-	-	-	485
Plymouth village (part)	98	-	50	45	3	-	-	-	498
Shelby city (part)	-	-	-	-	-	-	-	-	-
Sandusky township	16	-	7	-	9	-	-	-	811
Crestline village (part)	-	-	-	-	-	-	-	-	-
Sharon township	1 209	162	769	248	21	9	-	-	408
Shelby city (part)	1 190	162	758	244	17	9	-	-	405
Springfield township	651	28	231	304	70	18	-	-	530
Ontario village	575	28	204	265	60	18	-	-	528
Troy township	459	33	234	148	44	-	-	-	452
Lexington village (part)	408	33	209	122	44	-	-	-	438
Washington township	183	9	72	99	1	2	-	-	523
Bellville village (part)	-	-	-	-	-	-	-	-	-
Lexington village (part)	-	-	-	-	-	-	-	-	-
Weller township	21	-	6	10	5	-	-	-	545
Worthington township	122	6	63	41	12	-	-	-	484
Butler village	68	2	35	25	6	-	-	-	444
Ross County	6 101	945	3 109	1 794	217	22	-	14	430
Buckskin township	15	-	11	-	4	-	-	-	406
South Salem village	6	-	6	-	-	-	-	-	413
Colerain township	93	21	44	28	-	-	-	-	393
Adelphi village	33	7	14	12	-	-	-	-	413
Concord township	275	53	127	85	8	2	-	-	399
Frankfort village	139	40	54	41	2	2	-	-	416
Deerfield township	75	14	38	23	-	-	-	-	428
Clarksburg village	39	6	19	14	-	-	-	-	466
Franklin township	108	5	70	27	6	-	-	-	406
Green township	166	23	96	37	4	6	-	-	432
Kingston village	90	23	45	18	4	-	-	-	359
Harrison township	54	-	44	10	-	-	-	-	425
Huntington township	239	26	151	62	-	-	-	-	436
Jefferson township	59	6	37	11	5	-	-	-	391
Liberty township	120	17	77	26	-	-	-	-	388
Paint township	34	-	27	7	-	-	-	-	462
Paxton township	175	31	115	23	6	-	-	-	351
Bainbridge village	140	24	88	22	6	-	-	-	383
Scioto township	4 049	707	1 973	1 196	145	14	-	14	430
Chillicothe city (part)	3 391	564	1 671	996	132	14	-	14	435
North Fork Village CDP	310	44	106	147	13	-	-	-	511
Springfield township	196	20	67	109	-	-	-	-	532
Chillicothe city (part)	-	-	-	-	-	-	-	-	-
Twin township	110	8	48	39	15	-	-	-	488
Union township	333	14	184	111	24	-	-	-	465
Sandusky County	5 307	456	2 709	1 753	252	103	28	6	462
Ballville township	286	-	121	113	52	-	-	-	534
Ballville CDP	132	-	39	68	25	-	-	-	565
Bellevue city (part)	446	35	210	146	27	22	-	6	478
Clyde township	-	-	-	-	-	-	-	-	-
Clyde city (part)	-	-	-	-	-	-	-	-	-
Fremont city	2 685	288	1 471	761	65	72	28	-	440
Green Creek township	634	18	278	292	46	-	-	-	508
Clyde city (part)	511	18	190	262	41	-	-	-	524
Green Springs village (part)	51	-	33	15	-	3	-	-	469
Jackson township	40	-	20	20	-	-	-	-	475
Burgoon village	2	-	-	2	-	-	-	-	525
Helena village (part)	3	-	3	-	-	-	-	-	425
Madison township	285	46	141	84	14	-	-	-	410
Gibsonburg village (part)	252	46	114	84	8	-	-	-	430
Rice township	68	-	43	25	-	-	-	-	379
Riley township	31	-	31	-	-	-	-	-	392
Sandusky township	176	27	60	75	14	-	-	-	502
Stony Prairie CDP	66	15	20	23	8	-	-	-	486
Scott township	45	-	29	16	-	-	-	-	439
Townsend township	67	5	29	27	6	-	-	-	495
Washington township	102	2	50	47	3	-	-	-	495
Elmore village (part)	-	-	-	-	-	-	-	-	-
Gibsonburg village (part)	-	-	-	-	-	-	-	-	-
Helena village (part)	12	-	4	8	-	-	-	-	550
Lindsey village	29	2	6	18	3	-	-	-	605
Woodville township	217	29	110	66	12	-	-	-	454
Woodville village	164	29	83	43	9	-	-	-	426
York township	174	6	83	66	13	6	-	-	496
Scioto County	7 893	1 663	4 447	1 557	107	54	65	-	378
Bloom township	207	4	174	24	1	4	-	-	375
South Webster village	61	2	51	4	-	4	-	-	363
Brush Creek township	33	4	26	3	-	-	-	-	425
Otway village	10	-	10	-	-	-	-	-	375
Clay township	269	20	125	124	-	-	-	-	467
Rosemount CDP	167	20	59	88	-	-	-	-	509
Green township	181	41	107	33	-	-	-	-	376
Franklin Furnace CDP	84	-	65	19	-	-	-	-	417
Harrison township	219	46	109	64	-	-	-	-	413
Jefferson township	113	-	91	22	-	-	-	-	395
Madison township	102	-	89	13	-	-	-	-	386
Morgan township	150	44	87	19	-	-	-	-	330
New Boston village	631	249	296	86	-	-	-	-	302
Nile township	46	-	40	6	-	-	-	-	364
Porter township	876	121	579	176	-	-	-	-	398
Sciotodale CDP	37	-	24	13	-	-	-	-	461
Wheelersburg CDP	720	115	461	144	-	-	-	-	393
Portsmouth city	3 974	1 022	2 049	694	101	43	65	-	367
Rarden township	99	17	62	20	-	-	-	-	389
Rarden village	22	2	14	6	-	-	-	-	400
Rush township	160	6	150	4	-	-	-	-	348
Union township	76	8	64	4	-	-	-	-	346

Table 29. **Gross Rent: 2000**—Con.

[Data based on a sample (except Tables 65-68). For information on confidentiality protection, coverage, sampling error, and nonsampling error, see Appendix G. For location of definitions, see "How to Use This Census Report"]

State County County Subdivision Place	Specified renter-occupied housing units paying cash rent	Gross rent							
		Less than $250	$250 to $499	$500 to $749	$750 to $999	$1,000 to $1,499	$1,500 to $1,999	$2,000 or more	Median (dollars)
Scioto County—Con.									
Valley township	172	12	125	35	-	-	-	-	392
Lucasville CDP	147	12	109	26	-	-	-	-	389
Vernon township	81	-	32	49	-	-	-	-	525
Washington township	504	69	242	181	5	7	-	-	431
West Portsmouth CDP	287	20	125	137	5	-	-	-	496
Seneca County	4 948	432	2 979	1 376	133	28	-	-	433
Adams township	53	-	32	15	-	6	-	-	443
Big Spring township	73	3	52	16	2	-	-	-	388
New Riegel village	28	-	22	6	-	-	-	-	371
Bloom township	133	11	76	46	-	-	-	-	431
Bloomville village	92	5	53	34	-	-	-	-	454
Clinton township	176	32	96	44	-	4	-	-	450
Eden township	52	-	39	7	6	-	-	-	457
Fostoria city (part)	1 143	163	625	293	57	5	-	-	434
Green Springs village (part)	75	-	48	25	-	2	-	-	452
Hopewell township	168	7	130	31	-	-	-	-	395
Jackson township	33	7	20	6	-	-	-	-	410
Liberty township	107	8	62	37	-	-	-	-	417
Bettsville village	57	3	40	14	-	-	-	-	419
Loudon township	97	7	66	18	6	-	-	-	425
Pleasant township	47	3	19	22	3	-	-	-	505
Reed township	37	-	18	19	-	-	-	-	506
Scipio township	66	2	48	16	-	-	-	-	438
Republic village	47	2	31	14	-	-	-	-	428
Seneca township	40	6	24	10	-	-	-	-	458
Thompson township	29	6	7	16	-	-	-	-	508
Tiffin city	2 520	166	1 552	732	59	11	-	-	434
Venice township	99	11	65	23	-	-	-	-	420
Attica village	75	11	56	8	-	-	-	-	391
Shelby County	4 108	343	1 718	1 621	262	60	76	28	499
Clinton township	2 914	274	1 169	1 128	198	41	76	28	502
Sidney city (part)	2 749	269	1 160	1 079	190	41	10	-	491
Cynthian township	43	2	16	25	-	-	-	-	509
Dinsmore township	174	10	110	38	12	4	-	-	453
Anna village (part)	54	-	18	24	8	4	-	-	605
Botkins village	104	10	85	9	-	-	-	-	387
Franklin township	225	2	63	139	21	-	-	-	538
Anna village (part)	47	2	11	27	7	-	-	-	580
Sidney city (part)	144	-	38	92	14	-	-	-	530
Green township	37	-	20	13	4	-	-	-	491
Jackson township	185	44	59	72	6	4	-	-	463
Jackson Center village	135	44	45	42	2	2	-	-	422
Loramie township	74	-	41	30	3	-	-	-	478
Russia village	43	-	12	28	3	-	-	-	581
McLean township	157	5	102	47	3	-	-	-	466
Fort Loramie village	77	-	45	32	-	-	-	-	475
Orange township	78	-	24	38	6	10	-	-	657
Sidney city (part)	-	-	-	-	-	-	-	-	-
Perry township	57	6	32	19	-	-	-	-	474
Sidney city (part)	-	-	-	-	-	-	-	-	-
Salem township	24	-	13	10	-	1	-	-	488
Port Jefferson village	18	-	9	8	-	1	-	-	500
Turtle Creek township	29	-	10	13	6	-	-	-	545
Sidney city (part)	-	-	-	-	-	-	-	-	-
Van Buren township	31	-	11	17	3	-	-	-	604
Kettlersville village	5	-	2	-	3	-	-	-	817
Washington township	80	-	48	32	-	-	-	-	446
Lockington village	11	-	9	2	-	-	-	-	388
Stark County	38 370	4 288	16 270	14 502	2 448	586	175	101	486
Alliance city (part)	3 299	424	1 783	909	161	22	-	-	438
Bethlehem township	317	39	156	117	5	-	-	-	454
Navarre village (part)	186	37	97	47	5	-	-	-	398
Canton city	12 534	2 766	5 786	3 275	547	160	-	-	420
Canton township	793	14	352	387	30	10	-	-	511
Meyers Lake village (part)	51	-	11	19	11	10	-	-	705
Jackson township	4 509	125	1 363	2 457	334	96	86	48	561
Hills and Dales village	-	-	-	-	-	-	-	-	-
North Canton city (part)	-	-	-	-	-	-	-	-	-
Lake township	1 550	23	463	804	208	52	-	-	588
Greentown CDP	119	-	6	69	44	-	-	-	684
Hartville village	396	11	163	194	19	9	-	-	520
Uniontown CDP	161	-	58	89	14	-	-	-	613
Lawrence township	829	51	267	413	89	9	-	-	536
Canal Fulton village	610	42	177	318	64	9	-	-	545
Lexington township	352	26	148	129	29	-	-	20	502
Limaville village	7	-	7	-	-	-	-	-	425
Louisville city	1 237	31	624	521	26	7	28	-	493
Marlboro township	80	-	43	29	8	-	-	-	470
Massillon city	3 710	512	1 828	1 181	168	21	-	-	445
Nimishillen township	262	-	136	97	13	16	-	-	494
Osnaburg township	323	15	100	165	43	-	-	-	557
East Canton village	197	2	77	109	9	-	-	-	535
Paris township	403	13	262	94	34	-	-	-	465
Minerva village (part)	280	13	206	47	14	-	-	-	457
Perry township	2 150	69	747	1 101	199	19	-	15	539
Navarre village (part)	-	-	-	-	-	-	-	-	-
Perry Heights CDP	901	40	314	479	55	13	-	-	534
Pike township	133	2	65	64	-	2	-	-	494
East Sparta village	43	2	18	21	-	2	-	-	538
Plain township	4 962	109	1 727	2 402	482	167	61	14	555
Meyers Lake village (part)	14	-	-	6	8	-	-	-	763
North Canton city (part)	2 178	44	680	1 077	219	89	55	14	573
Sandy township	259	39	108	88	24	-	-	-	445
Magnolia village (part)	30	2	19	9	-	-	-	-	428
Waynesburg village	101	10	51	28	12	-	-	-	456

Table 29. **Gross Rent: 2000**—Con.

[Data based on a sample (except Tables 65-68). For information on confidentiality protection, coverage, sampling error, and nonsampling error, see Appendix G. For location of definitions, see "How to Use This Census Report"]

State County County Subdivision Place	Specified renter-occupied housing units paying cash rent	Gross rent							
		Less than $250	$250 to $499	$500 to $749	$750 to $999	$1,000 to $1,499	$1,500 to $1,999	$2,000 or more	Median (dollars)
Stark County—Con.									
Sugar Creek township	384	30	203	117	25	5	-	4	454
Beach City village	111	14	51	41	3	2	-	-	439
Brewster village	140	12	66	43	15	-	-	4	484
Wilmot village	38	-	18	15	2	3	-	-	510
Tuscarawas township	131	-	71	55	5	-	-	-	489
Washington township	153	-	38	97	18	-	-	-	573
Summit County	61 896	7 356	18 523	24 325	8 697	2 231	497	267	546
Akron city	35 262	5 168	12 755	13 388	3 066	744	97	44	496
Barberton city	3 766	559	1 685	1 182	261	48	6	25	457
Bath township	248	8	12	10	34	90	80	14	1 388
Montrose-Ghent CDP	75	-	-	10	25	31	9	-	1 027
Boston township	84	-	20	29	22	10	3	-	684
Peninsula village	41	-	10	12	9	7	3	-	713
Boston Heights village	19	-	2	6	9	2	-	-	763
Clinton village	38	-	15	20	3	-	-	-	520
Copley township	1 193	8	127	324	459	145	34	96	784
Pigeon Creek CDP	-	-	-	-	-	-	-	-	-
Coventry township	972	85	241	442	204	-	-	-	577
Portage Lakes CDP (part)	688	73	172	316	127	-	-	-	575
Cuyahoga Falls city	7 285	802	1 545	3 529	1 182	193	34	-	584
Fairlawn city	951	-	68	335	368	159	21	-	806
Franklin township	529	6	147	242	114	20	-	-	603
New Franklin village	123	-	54	66	-	3	-	-	553
Portage Lakes CDP (part)	181	-	36	96	43	6	-	-	626
Green city	1 595	88	306	773	381	38	-	9	646
Hudson city	635	-	49	127	93	102	200	64	1 303
Lakemore village	195	8	48	116	23	-	-	-	580
Macedonia city	103	-	32	19	16	28	-	8	903
Mogadore village (part)	144	-	16	113	15	-	-	-	626
Munroe Falls city	280	7	129	100	37	7	-	-	506
Northfield village	481	89	81	223	80	8	-	-	541
Northfield Center township	89	-	25	28	14	16	6	-	703
Norton city (part)	422	-	76	270	47	29	-	-	619
Reminderville village	56	-	-	4	48	4	-	-	868
Richfield township	131	15	23	24	39	30	-	-	818
Richfield village	113	9	17	24	33	30	-	-	850
Sagamore Hills township	360	-	16	112	155	70	-	7	834
Silver Lake village	46	-	-	16	13	17	-	-	854
Springfield township	771	46	301	300	73	51	-	-	534
Stow city	3 350	210	464	1 317	1 010	342	7	-	715
Tallmadge city (part)	1 164	167	206	666	108	17	-	-	580
Twinsburg city	1 475	50	70	560	729	57	9	-	757
Twinsburg township	252	40	64	50	94	4	-	-	541
Trumbull County	21 083	2 469	10 111	7 143	981	275	60	44	461
Bazetta township	319	-	104	146	59	10	-	-	551
Bloomfield township	71	6	38	20	7	-	-	-	470
Braceville township	82	6	29	34	13	-	-	-	560
Bristol township	134	8	66	38	22	-	-	-	477
Brookfield township	789	67	442	246	34	-	-	-	447
Brookfield Center CDP	91	-	53	21	17	-	-	-	490
Masury CDP (part)	275	18	132	125	-	-	-	-	458
West Hill CDP	308	42	192	67	7	-	-	-	405
Yankee Lake village	3	-	2	1	-	-	-	-	338
Champion township	406	40	140	187	33	6	-	-	538
Champion Heights CDP	296	35	118	129	14	-	-	-	494
Cortland city	666	79	265	285	29	8	-	-	495
Farmington township	64	7	16	26	15	-	-	-	660
West Farmington village	36	-	16	13	7	-	-	-	600
Fowler township	109	-	62	47	-	-	-	-	489
Greene township	21	-	5	16	-	-	-	-	660
Gustavus township	10	-	4	6	-	-	-	-	558
Hartford township	92	7	30	53	-	2	-	-	516
Howland township	1 239	34	630	333	161	73	8	-	484
Bolindale CDP	225	-	130	86	9	-	-	-	469
Howland Center CDP	234	-	37	106	58	25	8	-	652
Niles city (part)	359	22	297	36	-	4	-	-	416
Hubbard township	1 059	53	631	361	14	-	-	-	459
Hubbard city	877	45	546	279	7	-	-	-	450
Maplewood Park CDP	15	-	-	15	-	-	-	-	597
Masury CDP (part)	15	4	5	6	-	-	-	-	485
Johnston township	53	-	39	14	-	-	-	-	416
Kinsman township	100	-	52	30	18	-	-	-	486
Liberty township	2 527	165	1 370	860	99	33	-	-	465
Churchill CDP	251	21	173	42	15	-	-	-	422
Girard city (part)	1 359	105	688	524	42	-	-	-	468
Lordstown village	166	6	65	81	14	-	-	-	512
McDonald village	143	-	85	58	-	-	-	-	480
Mecca township	132	6	62	64	-	-	-	-	483
Mesopotamia township	73	12	43	11	5	2	-	-	397
Newton township	1 094	108	601	378	7	-	-	-	457
Newton Falls village	932	100	537	288	7	-	-	-	448
South Canal CDP	33	8	12	13	-	-	-	-	485
Orangeville village	11	2	6	3	-	-	-	-	388
Southington township	80	-	37	37	6	-	-	-	515
Vernon township	79	4	43	32	-	-	-	-	453
Vienna township	138	-	90	40	8	-	-	-	422
Girard city (part)	-	-	-	-	-	-	-	-	-
Vienna Center CDP	39	-	6	25	8	-	-	-	577
Warren city	7 637	1 469	3 194	2 541	312	87	24	10	443
Warren township	394	46	181	167	-	-	-	-	432
Leavittsburg CDP	105	4	49	52	-	-	-	-	448
Weathersfield township	3 395	344	1 781	1 029	125	54	28	34	455
Girard city (part)	6	-	6	-	-	-	-	-	475
Hilltop CDP	10	-	10	-	-	-	-	-	475

Table 29. **Gross Rent: 2000**—Con.

[Data based on a sample (except Tables 65-68). For information on confidentiality protection, coverage, sampling error, and nonsampling error, see Appendix G. For location of definitions, see "How to Use This Census Report"]

State County County Subdivision Place	Specified renter-occupied housing units paying cash rent	Gross rent							
		Less than $250	$250 to $499	$500 to $749	$750 to $999	$1,000 to $1,499	$1,500 to $1,999	$2,000 or more	Median (dollars)
Trumbull County—Con.									
Weathersfield township—Con.									
Mineral Ridge CDP (part)	300	28	217	42	13	-	-	-	411
Niles city (part)	2 777	278	1 397	912	112	16	28	34	466
Youngstown city (part)	-	-	-	-	-	-	-	-	-
Tuscarawas County	7 881	684	4 478	2 461	231	16	11	-	443
Auburn township	45	-	36	9	-	-	-	-	383
Bucks township	82	2	55	25	-	-	-	-	421
Baltic village (part)	57	2	42	13	-	-	-	-	373
Clay township	103	6	66	29	2	-	-	-	439
Gnadenhutten village (part)	67	4	36	25	2	-	-	-	448
Dover city	1 392	101	692	534	59	-	6	-	477
Dover township	203	23	99	71	10	-	-	-	476
Parral village	17	-	8	9	-	-	-	-	508
Fairfield township	28	4	21	3	-	-	-	-	322
Franklin township	410	63	203	136	4	4	-	-	443
Strasburg village	334	57	153	116	4	4	-	-	444
Goshen township	284	10	163	109	2	-	-	-	470
Barnhill village	18	2	8	8	-	-	-	-	475
Midvale village (part)	41	-	19	20	2	-	-	-	509
Roswell village (part)	2	-	-	2	-	-	-	-	525
Jefferson township	29	-	25	4	-	-	-	-	452
Stone Creek village	5	-	3	2	-	-	-	-	492
Lawrence township	451	24	215	206	6	-	-	-	493
Bolivar village	51	-	36	15	-	-	-	-	456
Zoar village	10	-	2	8	-	-	-	-	550
Mill township	1 051	136	668	239	8	-	-	-	410
Dennison village (part)	294	4	201	81	8	-	-	-	432
Midvale village (part)	-	-	-	-	-	-	-	-	-
Uhrichsville city	720	132	430	158	-	-	-	-	395
New Philadelphia city	2 399	170	1 400	761	68	-	-	-	431
Oxford township	484	91	280	75	28	10	-	-	390
Newcomerstown village (part)	423	91	219	75	28	10	-	-	382
Perry township	28	-	28	-	-	-	-	-	333
Rush township	45	-	15	16	14	-	-	-	523
Gnadenhutten village (part)	-	-	-	-	-	-	-	-	-
Salem township	54	9	29	11	-	-	5	-	414
Newcomerstown village (part)	-	-	-	-	-	-	-	-	-
Port Washington village	26	-	21	5	-	-	-	-	392
Sandy township	166	5	98	54	7	2	-	-	446
Mineral City village	84	5	53	26	-	-	-	-	411
Sugar Creek township	270	13	167	86	4	-	-	-	462
Sugarcreek village	218	13	125	76	4	-	-	-	464
Union township	107	8	78	21	-	-	-	-	397
Dennison village (part)	30	6	21	3	-	-	-	-	375
Roswell village (part)	10	2	3	5	-	-	-	-	475
Warren township	42	7	11	20	4	-	-	-	564
Warwick township	115	12	66	37	-	-	-	-	425
Gnadenhutten village (part)	4	-	2	2	-	-	-	-	500
Midvale village (part)	-	-	-	-	-	-	-	-	-
Tuscarawas village	58	2	36	20	-	-	-	-	441
Washington township	16	-	11	5	-	-	-	-	463
Wayne township	26	-	23	3	-	-	-	-	430
York township	51	-	29	7	15	-	-	-	475
Union County	2 922	277	778	1 319	403	145	-	-	574
Allen township	40	-	13	23	4	-	-	-	582
Claibourne township	297	49	134	98	14	2	-	-	469
Richwood village	246	44	108	88	6	-	-	-	460
Darby township	51	-	21	11	19	-	-	-	575
Marysville city (part)	-	-	-	-	-	-	-	-	-
Unionville Center village	26	-	15	11	-	-	-	-	480
Dover township	59	13	29	6	5	6	-	-	440
Marysville city (part)	-	-	-	-	-	-	-	-	-
Jackson township	28	-	20	8	-	-	-	-	450
Jerome township	233	12	33	130	41	17	-	-	620
Dublin city (part)	-	-	-	-	-	-	-	-	-
Plain City village (part)	107	-	33	55	10	9	-	-	567
Leesburg township	59	3	16	38	2	-	-	-	592
Magnetic Springs village	44	3	16	23	2	-	-	-	519
Liberty township	27	-	19	-	-	8	-	-	416
Millcreek township	10	-	-	-	-	10	-	-	1 125
Marysville city (part)	-	-	-	-	-	-	-	-	-
Paris township	1 947	200	452	932	270	93	-	-	577
Marysville city (part)	1 923	200	452	908	270	93	-	-	577
Taylor township	30	-	-	19	11	-	-	-	732
Union township	74	-	16	36	20	2	-	-	657
Milford Center village	25	-	2	17	4	2	-	-	688
Washington township	26	-	4	9	6	7	-	-	675
York township	41	-	21	9	11	-	-	-	497
Van Wert County	1 853	152	1 304	364	25	8	-	-	412
Harrison township	29	-	8	21	-	-	-	-	602
Hoaglin township	-	-	-	-	-	-	-	-	-
Jackson township	14	-	14	-	-	-	-	-	400
Jennings township	22	-	11	11	-	-	-	-	475
Venedocia village (part)	7	-	3	4	-	-	-	-	613
Liberty township	59	12	47	-	-	-	-	-	422
Ohio City village	35	9	26	-	-	-	-	-	361
Pleasant township	1 102	98	836	148	12	8	-	-	404
Van Wert city (part)	1 061	92	805	148	12	4	-	-	405
Ridge township	167	17	101	49	-	-	-	-	383
Van Wert city (part)	137	17	71	49	-	-	-	-	384
Tully township	57	4	30	23	-	-	-	-	425
Convoy village	44	4	17	23	-	-	-	-	513
Union township	35	-	27	8	-	-	-	-	360
Scott village (part)	10	-	10	-	-	-	-	-	350
Washington township	284	12	193	68	11	-	-	-	436

Table 29. **Gross Rent: 2000**—Con.

[Data based on a sample (except Tables 65-68). For information on confidentiality protection, coverage, sampling error, and nonsampling error, see Appendix G. For location of definitions, see "How to Use This Census Report"]

State County County Subdivision Place	Specified renter-occupied housing units paying cash rent	Gross rent							
		Less than $250	$250 to $499	$500 to $749	$750 to $999	$1,000 to $1,499	$1,500 to $1,999	$2,000 or more	Median (dollars)
Van Wert County—Con.									
Washington township—Con.									
Delphos city (part)	204	12	122	59	11	-	-	-	453
Middle Point village	20	-	13	7	-	-	-	-	433
Willshire township	54	-	31	21	2	-	-	-	487
Willshire village	27	-	10	17	-	-	-	-	519
Wren village	13	-	11	-	2	-	-	-	445
York township	30	9	6	15	-	-	-	-	475
Elgin village	-	-	-	-	-	-	-	-	-
Venedocia village (part)	6	-	6	-	-	-	-	-	350
Vinton County	795	127	493	151	14	10	-	-	391
Brown township	12	-	12	-	-	-	-	-	425
Clinton township	133	8	102	23	-	-	-	-	394
Hamden village	72	2	58	12	-	-	-	-	409
Eagle township	5	-	-	5	-	-	-	-	625
Elk township	397	100	209	78	7	3	-	-	365
McArthur village	301	70	158	63	7	3	-	-	373
Harrison township	19	-	12	-	7	-	-	-	479
Jackson township	20	8	5	7	-	-	-	-	320
Knox township	7	-	-	7	-	-	-	-	525
Madison township	40	-	28	5	-	7	-	-	481
Zaleski village	16	-	16	-	-	-	-	-	464
Richland township	99	7	70	22	-	-	-	-	395
Swan township	21	-	21	-	-	-	-	-	368
Vinton township	17	4	13	-	-	-	-	-	395
Wilkesville township	25	-	21	4	-	-	-	-	413
Wilkesville village	2	-	2	-	-	-	-	-	275
Warren County	11 093	646	2 517	4 641	2 175	822	219	73	613
Clear Creek township	702	18	170	288	131	74	16	5	619
Five Points CDP	10	-	-	-	-	7	3	-	1 179
Springboro city (part)	550	18	153	221	105	49	4	-	602
Deerfield township	1 884	11	50	466	991	322	28	16	836
Landen CDP	1 403	11	7	348	816	221	-	-	829
Loveland Park CDP (part)	92	-	26	42	7	17	-	-	622
Franklin township	2 892	226	998	1 423	189	56	-	-	529
Carlisle village (part)	403	-	236	155	-	12	-	-	452
Franklin city	1 749	221	636	769	85	38	-	-	504
Hunter CDP	69	-	17	45	7	-	-	-	546
Middletown city (part)	462	-	18	377	67	-	-	-	584
Hamilton township	199	21	59	49	34	14	22	-	704
Maineville village	73	21	27	7	13	3	2	-	429
South Lebanon village (part)	-	-	-	-	-	-	-	-	-
Harlan township	84	-	27	43	14	-	-	-	550
Blanchester village (part)	-	-	-	-	-	-	-	-	-
Butlerville village	6	-	-	4	2	-	-	-	738
Pleasant Plain village	16	-	-	12	4	-	-	-	717
Lebanon city	2 332	198	455	1 157	404	111	7	-	599
Loveland city (part)	-	-	-	-	-	-	-	-	-
Mason city	1 156	26	226	573	164	83	48	36	622
Massie township	61	2	8	33	10	8	-	-	713
Harveysburg village	45	2	3	28	4	8	-	-	706
Salem township	342	37	131	97	66	11	-	-	508
Morrow village	182	24	66	58	29	5	-	-	503
Turtlecreek township	649	8	131	191	84	121	98	16	736
Middletown city (part)	77	-	16	61	-	-	-	-	529
Monroe city (part)	8	-	-	-	-	8	-	-	1 375
Union township	307	48	110	114	30	5	-	-	489
South Lebanon village (part)	272	48	94	113	17	-	-	-	480
Washington township	42	-	15	21	-	6	-	-	680
Wayne township	443	51	137	186	58	11	-	-	528
Corwin village	15	-	4	9	-	2	-	-	625
Waynesville village	307	48	80	122	48	9	-	-	532
Washington County	5 131	630	3 281	986	185	14	16	19	400
Adams township	74	10	34	30	-	-	-	-	461
Lowell village	45	-	27	18	-	-	-	-	463
Aurelius township	29	-	26	3	-	-	-	-	409
Macksburg village	14	-	11	3	-	-	-	-	417
Barlow township	68	14	24	30	-	-	-	-	460
Belpre city	1 036	114	648	207	61	6	-	-	425
Belpre township	162	-	120	30	12	-	-	-	359
Decatur township	23	-	23	-	-	-	-	-	362
Dunham township	32	-	24	8	-	-	-	-	425
Fairfield township	5	-	-	5	-	-	-	-	625
Fearing township	43	-	29	3	-	-	-	11	478
Devola CDP (part)	-	-	-	-	-	-	-	-	-
Grandview township	162	81	78	3	-	-	-	-	250
Matamoras village	144	79	62	3	-	-	-	-	233
Independence township	18	10	8	-	-	-	-	-	245
Lawrence township	10	-	10	-	-	-	-	-	375
Liberty township	10	10	-	-	-	-	-	-	175
Ludlow township	9	-	9	-	-	-	-	-	275
Marietta city	2 331	267	1 498	472	73	6	15	-	402
Marietta township	293	15	223	47	-	-	-	8	402
Muskingum township	265	55	112	71	27	-	-	-	408
Devola CDP (part)	97	-	36	34	27	-	-	-	559
Newport township	100	12	76	-	12	-	-	-	302
Palmer township	26	7	12	7	-	-	-	-	393
Salem township	21	-	13	8	-	-	-	-	388
Lower Salem village	3	-	3	-	-	-	-	-	325
Warren township	108	16	68	24	-	-	-	-	418
Waterford township	245	13	203	26	-	2	1	-	380
Beverly village	130	11	103	13	-	2	1	-	382
Watertown township	35	-	28	7	-	-	-	-	442
Wesley township	26	6	15	5	-	-	-	-	456

Table 29. **Gross Rent: 2000**—Con.

[Data based on a sample (except Tables 65-68). For information on confidentiality protection, coverage, sampling error, and nonsampling error, see Appendix G. For location of definitions, see "How to Use This Census Report"]

State County County Subdivision Place	Specified renter-occupied housing units paying cash rent	Gross rent							
		Less than $250	$250 to $499	$500 to $749	$750 to $999	$1,000 to $1,499	$1,500 to $1,999	$2,000 or more	Median (dollars)
Wayne County	9 617	930	4 045	3 919	643	78	-	2	492
Baughman township	316	64	150	76	20	6	-	-	430
Marshallville village (part)	59	-	38	16	5	-	-	-	425
Orrville city (part)	174	59	65	44	-	6	-	-	421
Canaan township	235	29	87	102	17	-	-	-	502
Burbank village (part)	13	3	2	8	-	-	-	-	538
Creston village (part)	137	20	44	65	8	-	-	-	510
Chester township	118	-	73	40	5	-	-	-	439
Chippewa township	546	9	175	292	66	4	-	-	568
Doylestown village	285	7	77	155	46	-	-	-	605
Marshallville village (part)	15	-	-	15	-	-	-	-	606
Rittman city (part)	-	-	-	-	-	-	-	-	-
Clinton township	265	66	106	80	13	-	-	-	381
Shreve village	208	57	89	57	5	-	-	-	366
Congress township	198	18	69	99	9	3	-	-	518
Burbank village (part)	3	-	-	3	-	-	-	-	525
Congress village	16	2	2	10	2	-	-	-	633
West Salem village	126	16	49	56	2	3	-	-	488
East Union township	379	41	188	129	17	2	-	2	467
Apple Creek village	104	1	68	29	2	2	-	2	461
Franklin township	98	12	49	31	6	-	-	-	457
Green township	1 375	59	572	612	111	21	-	-	515
Orrville city (part)	1 072	52	465	446	92	17	-	-	508
Smithville village	175	7	57	104	3	4	-	-	532
Milton township	840	123	283	378	51	5	-	-	508
Rittman city (part)	711	110	246	311	39	5	-	-	500
Norton city (part)	-	-	-	-	-	-	-	-	-
Paint township	52	4	31	17	-	-	-	-	445
Mount Eaton village	27	-	14	13	-	-	-	-	494
Plain township	76	-	49	27	-	-	-	-	421
Salt Creek township	114	25	43	43	3	-	-	-	419
Fredericksburg village	52	-	21	28	3	-	-	-	519
Sugar Creek township	309	14	138	149	8	-	-	-	502
Dalton village	117	-	53	56	8	-	-	-	509
Wayne township	179	35	51	83	-	10	-	-	507
Wooster city	3 905	373	1 682	1 571	258	21	-	-	489
Wooster township	612	58	299	190	59	6	-	-	461
Williams County	3 225	272	1 565	1 236	126	26	-	-	476
Brady township	264	32	163	67	2	-	-	-	423
West Unity village	242	32	148	60	2	-	-	-	412
Bridgewater township	22	-	-	22	-	-	-	-	575
Bryan city	1 276	88	604	513	57	14	-	-	485
Center township	81	4	30	47	-	-	-	-	557
Florence township	106	4	47	50	5	-	-	-	505
Blakeslee village	14	-	14	-	-	-	-	-	425
Edon village	63	4	23	31	5	-	-	-	523
Jefferson township	65	-	25	36	4	-	-	-	520
Holiday City village	5	-	-	5	-	-	-	-	558
Montpelier village (part)	-	-	-	-	-	-	-	-	-
Madison township	212	9	100	98	2	3	-	-	496
Pioneer village	175	9	82	79	2	3	-	-	492
Mill Creek township	41	2	35	4	-	-	-	-	451
Alvordton village	18	2	12	4	-	-	-	-	375
Northwest township	63	-	36	17	10	-	-	-	483
Pulaski township	160	5	92	59	4	-	-	-	473
St. Joseph township	198	16	89	85	6	2	-	-	489
Edgerton village	165	16	75	66	6	2	-	-	484
Springfield township	160	14	105	37	4	-	-	-	450
Stryker village	113	14	62	33	4	-	-	-	463
Superior township	577	98	239	201	32	7	-	-	439
Montpelier village (part)	551	98	218	196	32	7	-	-	444
Wood County	12 543	842	5 184	4 835	1 107	423	56	96	508
Bloom township	76	-	49	23	4	-	-	-	461
Bairdstown village	9	-	6	3	-	-	-	-	413
Bloomdale village	19	-	10	7	2	-	-	-	496
Cygnet village	31	-	25	6	-	-	-	-	419
Jerry City village (part)	2	-	-	-	2	-	-	-	850
Bowling Green city	5 837	403	2 586	2 126	480	224	9	9	495
Center township	41	-	6	19	-	16	-	-	668
Fostoria city (part)	150	15	110	18	-	-	-	7	380
Freedom township	177	5	72	94	6	-	-	-	526
Pemberville village	104	-	43	55	6	-	-	-	528
Grand Rapids township	102	7	44	43	4	4	-	-	500
Grand Rapids village	71	-	39	24	4	4	-	-	488
Henry township	321	59	159	96	7	-	-	-	415
North Baltimore village	315	59	153	96	7	-	-	-	410
Jackson township	32	4	8	20	-	-	-	-	514
Hoytville village	14	-	8	6	-	-	-	-	442
Lake township	787	9	335	349	94	-	-	-	525
Millbury village	66	3	10	46	7	-	-	-	608
Walbridge village	275	-	133	126	16	-	-	-	508
Liberty township	93	-	37	45	11	-	-	-	580
Portage village (part)	12	-	4	5	3	-	-	-	533
Middleton township	115	8	53	49	5	-	-	-	490
Haskins village	48	-	29	14	5	-	-	-	464
Milton township	27	2	21	2	2	-	-	-	386
Custar village	3	-	3	-	-	-	-	-	475
Milton Center village	9	2	5	2	-	-	-	-	325
Weston village (part)	15	-	13	-	2	-	-	-	392
Montgomery township	279	8	140	110	19	2	-	-	488
Bradner village	114	4	69	35	6	-	-	-	456
Risingsun village	52	2	30	17	3	-	-	-	467
Wayne village	68	2	22	37	6	1	-	-	538
Northwood city	258	20	147	69	22	-	-	-	439
Perry township	97	23	55	19	-	-	-	-	345
West Millgrove village	8	-	4	4	-	-	-	-	500
Perrysburg city	1 623	200	277	635	308	103	34	66	619

Table 29. **Gross Rent: 2000**—Con.

[Data based on a sample (except Tables 65-68). For information on confidentiality protection, coverage, sampling error, and nonsampling error, see Appendix G. For location of definitions, see "How to Use This Census Report"]

State County County Subdivision Place	Specified renter-occupied housing units paying cash rent	Gross rent							
		Less than $250	$250 to $499	$500 to $749	$750 to $999	$1,000 to $1,499	$1,500 to $1,999	$2,000 or more	Median (dollars)
Wood County—Con.									
Perrysburg township	1 167	8	358	675	66	53	7	-	590
Plain township	64	-	42	22	-	-	-	-	394
Portage township	91	3	41	26	21	-	-	-	538
Jerry City village (part)	13	-	10	3	-	-	-	-	415
Portage village (part)	34	3	15	16	-	-	-	-	490
Rossford city	733	41	458	183	45	6	-	-	461
Troy township	208	8	60	104	2	14	6	14	562
Luckey village	49	4	16	27	2	-	-	-	532
Washington township	59	-	28	29	2	-	-	-	505
Tontogany village	27	-	12	13	2	-	-	-	513
Webster township	54	-	22	32	-	-	-	-	542
Weston township	152	19	76	47	9	1	-	-	440
Weston village (part)	152	19	76	47	9	1	-	-	440
Wyandot County	1 990	265	1 180	480	48	7	-	10	408
Antrim township	74	-	47	22	2	-	-	3	450
Nevada village (part)	43	-	27	11	2	-	-	3	433
Crane township	1 058	145	639	240	27	7	-	-	404
Upper Sandusky city	1 028	138	616	240	27	7	-	-	404
Crawford township	462	89	257	97	12	-	-	7	383
Carey village	431	89	252	78	12	-	-	-	369
Eden township	48	13	17	16	2	-	-	-	378
Nevada village (part)	26	-	8	16	2	-	-	-	575
Jackson township	34	-	30	4	-	-	-	-	433
Kirby village (part)	14	-	10	4	-	-	-	-	463
Marseilles township	24	-	9	13	2	-	-	-	580
Marseilles village	9	-	5	2	2	-	-	-	492
Mifflin township	17	12	5	-	-	-	-	-	221
Kirby village (part)	-	-	-	-	-	-	-	-	-
Pitt township	16	-	7	9	-	-	-	-	525
Harpster village	9	-	2	7	-	-	-	-	605
Richland township	44	6	27	11	-	-	-	-	393
Wharton village	26	-	21	5	-	-	-	-	413
Ridge township	19	-	19	-	-	-	-	-	435
Salem township	19	-	14	5	-	-	-	-	445
Sycamore township	119	-	72	44	3	-	-	-	461
Sycamore village	91	-	50	38	3	-	-	-	478
Tymochtee township	56	-	37	19	-	-	-	-	344

Table 30. **Gross Rent: 2000**

[Data based on a sample (except Tables 65-68). For information on confidentiality protection, coverage, sampling error, and nonsampling error, see Appendix G.
For location of definitions, see "How to Use This Census Report"]

State County Place	Specified renter-occupied housing units paying cash rent	Gross rent							
		Less than $250	$250 to $499	$500 to $749	$750 to $999	$1,000 to $1,499	$1,500 to $1,999	$2,000 or more	Median (dollars)
The State	**1 287 267**	**127 703**	**477 152**	**488 189**	**139 699**	**40 997**	**8 428**	**5 099**	**515**
COUNTY									
Adams County	2 129	411	1 319	365	24	10	-	-	381
Allen County	10 661	1 312	5 491	3 161	485	142	47	23	446
Ashland County	4 179	410	1 924	1 442	327	76	-	-	471
Ashtabula County	9 046	1 093	3 969	3 275	557	87	46	19	473
Athens County	8 001	845	3 694	2 527	526	382	27	-	469
Auglaize County	3 375	327	1 784	1 068	59	88	28	21	457
Belmont County	6 128	1 423	3 518	1 013	143	15	8	8	362
Brown County	2 583	399	1 265	781	122	13	-	3	433
Butler County	33 280	2 095	9 572	15 032	4 813	1 512	174	82	569
Carroll County	1 806	265	1 082	409	50	-	-	-	411
Champaign County	3 060	365	1 401	1 074	152	34	7	27	469
Clark County	15 084	1 841	6 165	5 284	1 210	439	83	62	487
Clermont County	15 619	1 048	4 805	6 869	2 316	537	37	7	552
Clinton County	4 276	492	1 704	1 619	395	63	-	3	494
Columbiana County	8 849	1 277	4 967	2 315	236	45	9	-	421
Coshocton County	2 877	615	1 657	509	46	6	23	21	385
Crawford County	4 740	665	2 648	1 210	187	13	8	9	418
Cuyahoga County	202 851	19 854	63 698	82 484	25 646	8 976	1 357	836	541
Darke County	4 106	376	2 233	1 334	113	19	27	4	447
Defiance County	2 801	191	1 434	1 046	124	-	-	6	472
Delaware County	7 144	332	1 299	3 776	1 218	402	110	7	639
Erie County	8 278	534	3 644	2 994	878	151	68	9	498
Fairfield County	9 846	714	3 191	4 636	1 018	249	15	23	550
Fayette County	3 185	327	1 346	1 336	144	25	-	7	489
Franklin County	184 796	11 610	45 267	85 995	30 365	8 899	1 729	931	595
Fulton County	2 755	129	1 383	1 001	206	32	4	-	484
Gallia County	2 485	380	1 622	444	20	19	-	-	391
Geauga County	3 333	215	778	1 614	463	227	29	7	592
Greene County	15 316	1 007	4 231	6 239	2 699	881	222	37	587
Guernsey County	3 672	724	2 120	740	72	14	-	2	385
Hamilton County	135 282	15 131	56 613	41 155	15 034	4 836	1 255	1 258	485
Hancock County	6 988	276	3 475	2 447	595	89	64	42	487
Hardin County	2 817	425	1 653	619	82	27	3	8	405
Harrison County	1 130	232	688	176	20	9	2	3	385
Henry County	1 836	130	877	735	66	26	2	-	480
Highland County	3 223	591	1 507	1 047	55	12	7	4	434
Hocking County	2 181	474	1 197	484	26	-	-	-	386
Holmes County	1 742	216	1 094	396	32	4	-	-	422
Huron County	5 639	537	2 651	2 033	353	48	-	17	474
Jackson County	2 702	575	1 352	662	53	60	-	-	408
Jefferson County	6 814	1 478	3 724	1 457	132	16	-	7	378
Knox County	4 250	518	2 099	1 414	139	56	24	-	446
Lake County	19 175	798	3 752	9 738	4 063	599	124	101	623
Lawrence County	5 293	763	3 173	1 171	170	13	3	-	421
Licking County	13 079	1 327	5 102	5 220	1 029	280	63	58	504
Logan County	3 795	407	1 591	1 511	240	35	9	2	489
Lorain County	25 491	2 635	9 027	10 156	2 545	811	200	117	518
Lucas County	60 833	6 667	25 999	21 323	5 136	1 060	473	175	484
Madison County	3 250	411	1 153	1 253	270	143	20	-	510
Mahoning County	25 385	3 362	12 802	7 351	1 307	405	102	56	446
Marion County	6 112	477	2 583	2 492	348	92	72	48	500
Medina County	9 381	557	1 874	4 700	1 757	365	88	40	625
Meigs County	1 287	315	760	186	22	4	-	-	351
Mercer County	2 556	293	1 371	810	43	30	-	9	433
Miami County	9 674	643	3 642	4 158	1 038	150	34	9	522
Monroe County	755	225	429	78	23	-	-	-	352
Montgomery County	77 126	7 630	27 114	30 515	8 654	2 514	434	265	525
Morgan County	991	259	585	127	20	-	-	-	347
Morrow County	1 697	211	776	527	175	8	-	-	455
Muskingum County	7 808	1 285	4 264	1 958	195	32	45	29	406
Noble County	713	155	455	99	4	-	-	-	368
Ottawa County	2 751	211	1 193	1 133	143	61	8	2	496
Paulding County	1 025	98	695	211	19	2	-	-	393
Perry County	2 179	473	1 063	600	34	9	-	-	415
Pickaway County	3 871	327	1 658	1 596	227	47	16	-	494
Pike County	2 581	463	1 307	680	75	29	-	27	424
Portage County	15 302	1 269	4 932	6 194	2 100	707	100	-	544
Preble County	2 728	238	1 177	1 116	177	17	3	-	492
Putnam County	1 644	178	917	459	39	32	16	3	446
Richland County	13 164	1 390	6 926	4 147	591	105	-	5	451
Ross County	6 101	945	3 109	1 794	217	22	-	14	430
Sandusky County	5 307	456	2 709	1 753	252	103	28	6	462
Scioto County	7 893	1 663	4 447	1 557	107	54	65	-	378
Seneca County	4 948	432	2 979	1 376	133	28	-	-	433
Shelby County	4 108	343	1 718	1 621	262	60	76	28	499
Stark County	38 370	4 288	16 270	14 502	2 448	586	175	101	486
Summit County	61 896	7 356	18 523	24 325	8 697	2 231	497	267	546
Trumbull County	21 083	2 469	10 111	7 143	981	275	60	44	461
Tuscarawas County	7 881	684	4 478	2 461	231	16	11	-	443
Union County	2 922	277	778	1 319	403	145	-	-	574
Van Wert County	1 853	152	1 304	364	25	8	-	-	412
Vinton County	795	127	493	151	14	10	-	-	391
Warren County	11 093	646	2 517	4 641	2 175	822	219	73	613
Washington County	5 131	630	3 281	986	185	14	16	19	400
Wayne County	9 617	930	4 045	3 919	643	78	-	2	492
Williams County	3 225	272	1 565	1 236	126	26	-	-	476
Wood County	12 543	842	5 184	4 835	1 107	423	56	96	508
Wyandot County	1 990	265	1 180	480	48	7	-	10	408

Table 30. **Gross Rent: 2000**—Con.

[Data based on a sample (except Tables 65-68). For information on confidentiality protection, coverage, sampling error, and nonsampling error, see Appendix G. For location of definitions, see "How to Use This Census Report"]

State County Place	Specified renter-occupied housing units paying cash rent	Gross rent							
		Less than $250	$250 to $499	$500 to $749	$750 to $999	$1,000 to $1,499	$1,500 to $1,999	$2,000 or more	Median (dollars)
PLACE									
Aberdeen village, Brown County	296	50	194	47	2	-	-	3	386
Ada village, Hardin County	865	64	526	234	41	-	-	-	433
Adamsville village, Muskingum County	21	-	21	-	-	-	-	-	283
Addyston village, Hamilton County	154	8	78	54	11	3	-	-	480
Adelphi village, Ross County	33	7	14	12	-	-	-	-	413
Adena village	38	2	33	3	-	-	-	-	356
Harrison County (part)	3	-	3	-	-	-	-	-	375
Jefferson County (part)	35	2	30	3	-	-	-	-	348
Akron city, Summit County	35 262	5 168	12 755	13 388	3 066	744	97	44	496
Albany village, Athens County	92	3	56	28	2	3	-	-	454
Alexandria village, Licking County	-	-	-	-	-	-	-	-	-
Alger village, Hardin County	110	36	57	15	-	-	2	-	333
Alliance city	3 311	424	1 789	915	161	22	-	-	438
Mahoning County (part)	12	-	6	6	-	-	-	-	500
Stark County (part)	3 299	424	1 783	909	161	22	-	-	438
Alvordton village, Williams County	18	2	12	4	-	-	-	-	375
Amanda village, Fairfield County	67	2	28	32	5	-	-	-	513
Amberley village, Hamilton County	30	-	-	-	6	9	-	15	1 625
Amelia village, Clermont County	485	80	143	206	46	10	-	-	520
Amesville village, Athens County	12	-	12	-	-	-	-	-	350
Amherst city, Lorain County	577	26	220	223	78	26	4	-	542
Amsterdam village, Jefferson County	69	2	61	6	-	-	-	-	375
Andover village, Ashtabula County	167	31	79	48	9	-	-	-	441
Anna village, Shelby County	101	2	29	51	15	4	-	-	590
Ansonia village, Darke County	97	-	61	32	2	2	-	-	476
Antioch village, Monroe County	3	-	3	-	-	-	-	-	388
Antwerp village, Paulding County	198	30	134	29	5	-	-	-	388
Apple Creek village, Wayne County	104	1	68	29	2	2	-	2	461
Aquilla village, Geauga County	14	-	2	3	9	-	-	-	783
Arcadia village, Hancock County	22	4	9	5	4	-	-	-	467
Arcanum village, Darke County	207	2	112	77	13	3	-	-	469
Archbold village, Fulton County	446	48	265	110	23	-	-	-	423
Arlington village, Hancock County	102	-	65	34	3	-	-	-	473
Arlington Heights village, Hamilton County	154	7	100	42	5	-	-	-	437
Ashland city, Ashland County	2 904	326	1 335	963	238	42	-	-	461
Ashley village, Delaware County	90	23	35	25	7	-	-	-	459
Ashtabula city, Ashtabula County	3 294	548	1 277	1 138	241	39	34	17	468
Ashville village, Pickaway County	508	68	231	178	22	9	-	-	466
Athalia village, Lawrence County	30	4	23	3	-	-	-	-	410
Athens city, Athens County	4 334	368	1 832	1 405	354	348	27	-	496
Attica village, Seneca County	75	11	56	8	-	-	-	-	391
Aurora city, Portage County	817	6	73	75	231	353	79	-	1 027
Austintown CDP, Mahoning County	4 299	478	2 094	1 499	212	16	-	-	462
Avon city, Lorain County	426	-	72	145	103	85	13	8	737
Avon Lake city, Lorain County	806	113	78	296	197	111	6	5	664
Bailey Lakes village, Ashland County	52	-	27	23	-	2	-	-	493
Bainbridge CDP, Geauga County	49	-	5	-	-	44	-	-	1 309
Bainbridge village, Ross County	140	24	88	22	6	-	-	-	383
Bairdstown village, Wood County	9	-	6	3	-	-	-	-	413
Ballville CDP, Sandusky County	132	-	39	68	25	-	-	-	565
Baltic village	59	2	42	15	-	-	-	-	377
Coshocton County (part)	-	-	-	-	-	-	-	-	-
Holmes County (part)	2	-	-	2	-	-	-	-	725
Tuscarawas County (part)	57	2	42	13	-	-	-	-	373
Baltimore village, Fairfield County	414	77	163	126	45	-	3	-	458
Barberton city, Summit County	3 766	559	1 685	1 182	261	48	6	25	457
Barnesville village, Belmont County	502	195	269	30	-	-	8	-	300
Barnhill village, Tuscarawas County	18	2	8	8	-	-	-	-	475
Batavia village, Clermont County	224	24	56	116	19	9	-	-	539
Batesville village, Noble County	9	3	2	-	4	-	-	-	338
Bay View village, Erie County	31	-	6	20	5	-	-	-	575
Bay Village city, Cuyahoga County	449	54	176	37	78	97	7	-	475
Beach City village, Stark County	111	14	51	41	3	2	-	-	439
Beachwood city, Cuyahoga County	1 741	-	25	92	474	837	214	99	1 145
Beallsville village, Monroe County	42	19	20	3	-	-	-	-	275
Beaver village, Pike County	102	20	67	15	-	-	-	-	367
Beavercreek city, Greene County	2 106	48	117	706	687	459	71	18	821
Beaverdam village, Allen County	15	3	9	3	-	-	-	-	375
Beckett Ridge CDP, Butler County	444	-	9	39	161	216	-	19	1 019
Bedford city, Cuyahoga County	2 603	112	522	1 567	243	64	52	43	609
Bedford Heights city, Cuyahoga County	2 346	14	412	1 671	241	8	-	-	600
Beechwood Trails CDP, Licking County	6	-	-	-	6	-	-	-	950
Bellaire city, Belmont County	871	253	493	116	9	-	-	-	325
Bellbrook city, Greene County	432	18	7	166	158	83	-	-	777
Belle Center village, Logan County	24	-	10	11	3	-	-	-	550
Bellefontaine city, Logan County	2 109	256	813	856	156	19	9	-	497
Belle Valley village, Noble County	17	4	8	5	-	-	-	-	438
Bellevue city	962	47	471	368	48	22	-	6	485
Erie County (part)	-	-	-	-	-	-	-	-	-
Huron County (part)	516	12	261	222	21	-	-	-	490
Sandusky County (part)	446	35	210	146	27	22	-	6	478
Bellville village, Richland County	203	11	155	34	3	-	-	-	378
Belmont village, Belmont County	34	4	28	-	2	-	-	-	341
Belmore village, Putnam County	8	3	5	-	-	-	-	-	300
Beloit village, Mahoning County	99	17	71	11	-	-	-	-	358
Belpre city, Washington County	1 036	114	648	207	61	6	-	-	425

Table 30. **Gross Rent: 2000**—Con.

[Data based on a sample (except Tables 65-68). For information on confidentiality protection, coverage, sampling error, and nonsampling error, see Appendix G. For location of definitions, see "How to Use This Census Report"]

State County Place	Specified renter-occupied housing units paying cash rent	Gross rent							
		Less than $250	$250 to $499	$500 to $749	$750 to $999	$1,000 to $1,499	$1,500 to $1,999	$2,000 or more	Median (dollars)
PLACE—Con.									
Bentleyville village, Cuyahoga County	5	-	-	-	-	3	-	2	1 208
Benton Ridge village, Hancock County	13	3	5	5	-	-	-	-	425
Berea city, Cuyahoga County	1 971	162	490	927	184	124	31	53	571
Bergholz village, Jefferson County	50	7	29	12	2	-	-	-	343
Berkey village, Lucas County	3	-	3	-	-	-	-	-	425
Berlin Heights village, Erie County	43	4	16	23	-	-	-	-	525
Bethel village, Clermont County	481	85	165	176	44	11	-	-	487
Bethesda village, Belmont County	175	45	106	18	6	-	-	-	323
Bettsville village, Seneca County	57	3	40	14	-	-	-	-	419
Beverly village, Washington County	130	11	103	13	-	2	1	-	382
Bexley city, Franklin County	1 002	78	187	384	156	149	28	20	639
Blacklick Estates CDP, Franklin County	712	27	155	331	172	27	-	-	624
Blakeslee village, Williams County	14	-	14	-	-	-	-	-	425
Blanchester village	527	115	207	180	25	-	-	-	424
Clinton County (part)	527	115	207	180	25	-	-	-	424
Warren County (part)	-	-	-	-	-	-	-	-	-
Bloomdale village, Wood County	19	-	10	7	2	-	-	-	496
Bloomingburg village, Fayette County	84	-	34	38	12	-	-	-	527
Bloomingdale village, Jefferson County	10	2	8	-	-	-	-	-	350
Bloomville village, Seneca County	92	5	53	34	-	-	-	-	454
Blue Ash city, Hamilton County	1 301	-	57	420	541	267	16	-	816
Bluffton village	364	66	183	101	6	-	-	8	397
Allen County (part)	329	61	161	93	6	-	-	8	404
Hancock County (part)	35	5	22	8	-	-	-	-	345
Boardman CDP, Mahoning County	4 368	115	2 529	1 488	190	46	-	-	469
Bolindale CDP, Trumbull County	225	-	130	86	9	-	-	-	469
Bolivar village, Tuscarawas County	51	-	36	15	-	-	-	-	456
Boston Heights village, Summit County	19	-	2	6	9	2	-	-	763
Botkins village, Shelby County	104	10	85	9	-	-	-	-	387
Bowerston village, Harrison County	42	14	26	-	-	-	2	-	300
Bowersville village, Greene County	23	-	13	10	-	-	-	-	463
Bowling Green city, Wood County	5 837	403	2 586	2 126	480	224	9	9	495
Bradford village	151	2	76	65	8	-	-	-	495
Darke County (part)	78	-	46	29	3	-	-	-	484
Miami County (part)	73	2	30	36	5	-	-	-	523
Bradner village, Wood County	114	4	69	35	6	-	-	-	456
Brady Lake village, Portage County	59	2	18	31	5	3	-	-	613
Bratenahl village, Cuyahoga County	86	-	26	25	19	14	-	2	632
Brecksville city, Cuyahoga County	559	-	25	161	29	302	28	14	1 163
Bremen village, Fairfield County	101	2	60	33	4	2	-	-	466
Brewster village, Stark County	140	12	66	43	15	-	-	4	484
Brice village, Franklin County	7	-	7	-	-	-	-	-	465
Bridgeport village, Belmont County	313	74	200	26	5	-	-	8	339
Bridgetown North CDP, Hamilton County	645	-	266	309	54	16	-	-	524
Brimfield CDP, Portage County	151	-	28	53	59	11	-	-	730
Broadview Heights city, Cuyahoga County	1 392	-	146	677	454	115	-	-	726
Brookfield Center CDP, Trumbull County	91	-	53	21	17	-	-	-	490
Brooklyn city, Cuyahoga County	1 928	10	1 032	574	289	17	6	-	490
Brooklyn Heights village, Cuyahoga County	56	-	19	17	14	6	-	-	676
Brook Park city, Cuyahoga County	1 282	12	269	631	218	112	7	33	659
Brookside village, Belmont County	59	-	42	16	1	-	-	-	438
Brookville village, Montgomery County	682	48	191	218	92	83	50	-	559
Broughton village, Paulding County	2	-	2	-	-	-	-	-	375
Brunswick city, Medina County	2 164	114	263	1 455	274	52	6	-	630
Bryan city, Williams County	1 276	88	604	513	57	14	-	-	485
Buchtel village	46	7	18	19	2	-	-	-	486
Athens County (part)	46	7	18	19	2	-	-	-	486
Hocking County (part)	-	-	-	-	-	-	-	-	-
Buckeye Lake village	377	30	190	116	27	14	-	-	463
Fairfield County (part)	-	-	-	-	-	-	-	-	-
Licking County (part)	377	30	190	116	27	14	-	-	463
Buckland village, Auglaize County	16	8	4	4	-	-	-	-	325
Bucyrus city, Crawford County	1 895	234	1 119	446	79	-	8	9	416
Burbank village, Wayne County	16	3	2	11	-	-	-	-	530
Burgoon village, Sandusky County	2	-	-	2	-	-	-	-	525
Burkettsville village	10	-	5	5	-	-	-	-	450
Darke County (part)	6	-	3	3	-	-	-	-	450
Mercer County (part)	4	-	2	2	-	-	-	-	500
Burlington CDP, Lawrence County	264	21	169	65	9	-	-	-	445
Burton village, Geauga County	277	3	51	198	25	-	-	-	586
Butler village, Richland County	68	2	35	25	6	-	-	-	444
Butlerville village, Warren County	6	-	-	4	2	-	-	-	738
Byesville village, Guernsey County	323	92	185	34	12	-	-	-	366
Cadiz village, Harrison County	428	75	274	68	4	7	-	-	405
Cairo village, Allen County	19	-	7	9	3	-	-	-	568
Calcutta CDP, Columbiana County	244	92	109	34	-	-	9	-	329
Caldwell village, Noble County	283	40	201	42	-	-	-	-	380
Caledonia village, Marion County	29	2	10	11	6	-	-	-	518
Cambridge city, Guernsey County	2 138	439	1 266	383	36	14	-	-	373
Camden village, Preble County	300	26	140	120	14	-	-	-	473
Campbell city, Mahoning County	758	213	290	221	28	6	-	-	406
Canal Fulton village, Stark County	610	42	177	318	64	9	-	-	545

Table 30. **Gross Rent: 2000**—Con.

[Data based on a sample (except Tables 65-68). For information on confidentiality protection, coverage, sampling error, and nonsampling error, see Appendix G. For location of definitions, see "How to Use This Census Report"]

State County Place	Specified renter-occupied housing units paying cash rent	Gross rent							
		Less than $250	$250 to $499	$500 to $749	$750 to $999	$1,000 to $1,499	$1,500 to $1,999	$2,000 or more	Median (dollars)
PLACE—Con.									
Canal Winchester village	217	21	40	88	32	26	10	-	589
Fairfield County (part)	12	-	6	6	-	-	-	-	550
Franklin County (part)	205	21	34	82	32	26	10	-	589
Canfield city, Mahoning County	483	-	244	123	94	22	-	-	499
Canton city, Stark County	12 534	2 766	5 786	3 275	547	160	-	-	420
Cardington village, Morrow County	279	42	142	73	22	-	-	-	427
Carey village, Wyandot County	431	89	252	78	12	-	-	-	369
Carlisle village	403	-	236	155	-	12	-	-	452
Montgomery County (part)	-	-	-	-	-	-	-	-	-
Warren County (part)	403	-	236	155	-	12	-	-	452
Carroll village, Fairfield County	66	2	24	33	7	-	-	-	562
Carrollton village, Carroll County	546	139	267	131	9	-	-	-	387
Casstown village, Miami County	22	-	15	4	-	3	-	-	425
Castalia village, Erie County	89	-	32	48	9	-	-	-	533
Castine village, Darke County	13	3	3	7	-	-	-	-	506
Catawba village, Clark County	9	-	6	3	-	-	-	-	475
Cecil village, Paulding County	3	-	3	-	-	-	-	-	363
Cedarville village, Greene County	298	38	149	82	23	2	4	-	447
Celina city, Mercer County	1 335	228	653	406	21	18	-	9	419
Centerburg village, Knox County	155	5	63	81	4	2	-	-	519
Centerville village, Gallia County	6	-	6	-	-	-	-	-	388
Centerville city, Montgomery County	2 486	72	460	1 280	580	84	-	10	641
Chagrin Falls village, Cuyahoga County	483	-	14	131	117	142	47	32	881
Champion Heights CDP, Trumbull County	296	35	118	129	14	-	-	-	494
Chardon village, Geauga County	818	96	170	474	78	-	-	-	575
Chatfield village, Crawford County	2	-	-	2	-	-	-	-	725
Chauncey village, Athens County	132	11	82	35	4	-	-	-	421
Cherry Fork village, Adams County	23	-	20	3	-	-	-	-	435
Cherry Grove CDP, Hamilton County	52	-	8	-	15	29	-	-	1 026
Chesapeake village, Lawrence County	120	7	74	33	5	1	-	-	450
Cheshire village, Gallia County	17	2	7	8	-	-	-	-	492
Chesterhill village, Morgan County	14	1	13	-	-	-	-	-	400
Chesterland CDP, Geauga County	90	-	16	42	8	24	-	-	664
Chesterville village, Morrow County	6	2	-	2	2	-	-	-	675
Cheviot city, Hamilton County	1 528	73	905	431	73	40	-	6	432
Chickasaw village, Mercer County	23	-	17	4	2	-	-	-	461
Chillicothe city, Ross County	3 391	564	1 671	996	132	14	-	14	435
Chilo village, Clermont County	4	-	-	4	-	-	-	-	625
Chippewa Lake village, Medina County	64	7	22	23	10	2	-	-	530
Choctaw Lake CDP, Madison County	38	-	10	-	-	28	-	-	1 080
Christiansburg village, Champaign County	33	3	18	7	5	-	-	-	455
Churchill CDP, Trumbull County	251	21	173	42	15	-	-	-	422
Cincinnati city, Hamilton County	88 512	13 184	41 785	23 218	7 176	2 159	474	516	444
Circleville city, Pickaway County	2 105	160	848	956	135	6	-	-	509
Clarington village, Monroe County	35	6	25	4	-	-	-	-	373
Clarksburg village, Ross County	39	6	19	14	-	-	-	-	466
Clarksville village, Clinton County	66	-	30	30	6	-	-	-	550
Clay Center village, Ottawa County	12	-	10	2	-	-	-	-	400
Clayton city, Montgomery County	700	51	189	352	54	47	-	7	563
Cleveland city, Cuyahoga County	94 458	14 781	39 706	31 453	6 591	1 603	191	133	465
Cleveland Heights city, Cuyahoga County	7 826	751	1 208	3 189	1 993	608	70	7	640
Cleves village, Hamilton County	216	-	139	49	23	5	-	-	450
Clifton village	17	-	3	12	2	-	-	-	655
Clark County (part)	3	-	-	3	-	-	-	-	625
Greene County (part)	14	-	3	9	2	-	-	-	670
Clinton village, Summit County	38	-	15	20	3	-	-	-	520
Cloverdale village, Putnam County	-	-	-	-	-	-	-	-	-
Clyde city, Sandusky County	511	18	190	262	41	-	-	-	524
Coal Grove village, Lawrence County	216	22	160	32	2	-	-	-	413
Coalton village, Jackson County	80	18	39	23	-	-	-	-	423
Coldwater village, Mercer County	300	8	183	101	8	-	-	-	427
College Corner village	74	-	22	50	-	2	-	-	539
Butler County (part)	42	-	17	25	-	-	-	-	520
Preble County (part)	32	-	5	25	-	2	-	-	600
Columbiana village	830	87	558	149	19	17	-	-	416
Columbiana County (part)	822	87	558	149	11	17	-	-	415
Mahoning County (part)	8	-	-	-	8	-	-	-	950
Columbus city	150 559	10 079	38 334	71 239	22 784	6 309	1 200	614	586
Delaware County (part)	351	-	11	228	93	19	-	-	707
Fairfield County (part)	824	-	9	680	70	65	-	-	648
Franklin County (part)	149 384	10 079	38 314	70 331	22 621	6 225	1 200	614	584
Columbus Grove village, Putnam County	170	20	100	50	-	-	-	-	420
Commercial Point village, Pickaway County	45	-	23	7	7	-	8	-	445
Conesville village, Coshocton County	16	-	8	8	-	-	-	-	500
Congress village, Wayne County	16	2	2	10	2	-	-	-	633
Conneaut city, Ashtabula County	1 365	202	565	507	78	13	-	-	465
Continental village, Putnam County	120	24	71	25	-	-	-	-	409
Convoy village, Van Wert County	44	4	17	23	-	-	-	-	513
Coolville village, Athens County	29	-	22	7	-	-	-	-	446
Corning village, Perry County	42	-	23	19	-	-	-	-	489
Cortland city, Trumbull County	666	79	265	285	29	8	-	-	495
Corwin village, Warren County	15	-	4	9	-	2	-	-	625
Coshocton city, Coshocton County	1 683	346	991	269	35	6	15	21	385

Table 30. **Gross Rent: 2000**—Con.

[Data based on a sample (except Tables 65-68). For information on confidentiality protection, coverage, sampling error, and nonsampling error, see Appendix G. For location of definitions, see "How to Use This Census Report"]

State County Place	Specified renter-occupied housing units paying cash rent	Gross rent							
		Less than $250	$250 to $499	$500 to $749	$750 to $999	$1,000 to $1,499	$1,500 to $1,999	$2,000 or more	Median (dollars)
PLACE—Con.									
Covedale CDP, Hamilton County	151	-	45	49	44	13	-	-	653
Covington village, Miami County	217	-	119	83	15	-	-	-	493
Craig Beach village, Mahoning County	114	2	48	44	18	2	-	-	518
Crestline village	555	85	332	119	19	-	-	-	408
Crawford County (part)	555	85	332	119	19	-	-	-	408
Richland County (part)	-	-	-	-	-	-	-	-	-
Creston village	140	20	44	68	8	-	-	-	513
Medina County (part)	3	-	-	3	-	-	-	-	725
Wayne County (part)	137	20	44	65	8	-	-	-	510
Cridersville village, Auglaize County	174	39	79	32	2	18	-	4	398
Crooksville village, Perry County	291	86	139	56	5	5	-	-	375
Crown City village, Gallia County	31	3	24	4	-	-	-	-	414
Crystal Lakes CDP, Clark County	120	-	47	65	8	-	-	-	562
Cumberland village, Guernsey County	30	2	19	9	-	-	-	-	433
Custar village, Wood County	3	-	3	-	-	-	-	-	475
Cuyahoga Falls city, Summit County	7 285	802	1 545	3 529	1 182	193	34	-	584
Cuyahoga Heights village, Cuyahoga County	62	2	27	27	6	-	-	-	508
Cygnet village, Wood County	31	-	25	6	-	-	-	-	419
Dalton village, Wayne County	117	-	53	56	8	-	-	-	509
Danville village, Knox County	164	41	70	49	4	-	-	-	409
Darbyville village, Pickaway County	26	3	13	8	2	-	-	-	463
Day Heights CDP, Clermont County	34	-	5	17	6	6	-	-	622
Dayton city, Montgomery County	30 787	5 205	13 545	9 422	1 883	501	109	122	448
Deer Park city, Hamilton County	716	-	351	225	53	35	52	-	507
Deersville village, Harrison County	2	2	-	-	-	-	-	-	125
Defiance city, Defiance County	1 823	91	932	711	89	-	-	-	478
De Graff village, Logan County	88	7	50	29	-	-	-	2	437
Delaware city, Delaware County	3 719	266	983	1 766	578	126	-	-	581
Dellroy village, Carroll County	28	-	25	3	-	-	-	-	404
Delphos city	556	66	306	156	28	-	-	-	452
Allen County (part)	352	54	184	97	17	-	-	-	452
Van Wert County (part)	204	12	122	59	11	-	-	-	453
Delta village, Fulton County	256	15	116	84	32	9	-	-	497
Dennison village, Tuscarawas County	324	10	222	84	8	-	-	-	425
Dent CDP, Hamilton County	810	19	139	505	138	9	-	-	618
Deshler village, Henry County	115	6	74	35	-	-	-	-	429
Devola CDP, Washington County	97	-	36	34	27	-	-	-	559
Dexter City village, Noble County	6	3	3	-	-	-	-	-	300
Dillonvale CDP, Hamilton County	180	-	41	110	29	-	-	-	567
Dillonvale village, Jefferson County	36	-	31	5	-	-	-	-	395
Donnelsville village, Clark County	14	-	8	3	-	3	-	-	483
Dover city, Tuscarawas County	1 392	101	692	534	59	-	6	-	477
Doylestown village, Wayne County	285	7	77	155	46	-	-	-	605
Dresden village, Muskingum County	174	19	95	60	-	-	-	-	438
Drexel CDP, Montgomery County	260	75	97	83	5	-	-	-	327
Dry Run CDP, Hamilton County	32	-	6	7	4	11	-	4	975
Dublin city	2 491	16	35	452	1 010	616	219	143	929
Delaware County (part)	9	-	-	-	-	2	7	-	1 839
Franklin County (part)	2 482	16	35	452	1 010	614	212	143	928
Union County (part)	-	-	-	-	-	-	-	-	-
Dunkirk village, Hardin County	59	15	31	12	-	1	-	-	373
Dupont village, Putnam County	9	3	6	-	-	-	-	-	388
East Canton village, Stark County	197	2	77	109	9	-	-	-	535
East Cleveland city, Cuyahoga County	7 007	1 069	2 918	2 511	427	82	-	-	472
Eastlake city, Lake County	1 682	26	288	1 126	214	28	-	-	600
East Liverpool city, Columbiana County	1 956	399	1 107	392	52	6	-	-	372
East Palestine city, Columbiana County	460	18	237	196	9	-	-	-	481
East Sparta village, Stark County	43	2	18	21	-	2	-	-	538
Eaton city, Preble County	1 015	118	463	377	47	10	-	-	474
Eaton Estates CDP, Lorain County	41	-	10	27	4	-	-	-	644
Edgerton village, Williams County	165	16	75	66	6	2	-	-	484
Edgewood CDP, Ashtabula County	338	-	194	128	16	-	-	-	474
Edison village, Morrow County	37	4	7	13	13	-	-	-	625
Edon village, Williams County	63	4	23	31	5	-	-	-	523
Eldorado village, Preble County	30	-	10	16	4	-	-	-	563
Elgin village, Van Wert County	-	-	-	-	-	-	-	-	-
Elida village, Allen County	65	2	40	23	-	-	-	-	457
Elmore village	140	44	63	29	4	-	-	-	345
Ottawa County (part)	140	44	63	29	4	-	-	-	345
Sandusky County (part)	-	-	-	-	-	-	-	-	-
Elmwood Place village, Hamilton County	540	22	353	128	37	-	-	-	387
Elyria city, Lorain County	7 598	689	2 826	3 119	661	156	80	67	514
Empire village, Jefferson County	38	4	31	3	-	-	-	-	367
Englewood city, Montgomery County	1 349	64	434	557	248	46	-	-	559
Enon village, Clark County	239	-	135	67	29	8	-	-	476
Euclid city, Cuyahoga County	9 580	576	2 948	4 746	899	354	43	14	541
Evendale village, Hamilton County	32	-	-	26	6	-	-	-	644
Fairborn city, Greene County	6 458	386	1 688	3 171	1 076	127	10	-	573
Fairfax village, Hamilton County	140	-	50	51	28	11	-	-	611
Fairfield city	5 783	63	470	3 495	1 441	281	20	13	667
Butler County (part)	5 783	63	470	3 495	1 441	281	20	13	667
Hamilton County (part)	-	-	-	-	-	-	-	-	-

Table 30. **Gross Rent: 2000**—Con.

[Data based on a sample (except Tables 65-68). For information on confidentiality protection, coverage, sampling error, and nonsampling error, see Appendix G. For location of definitions, see "How to Use This Census Report"]

State County Place	Specified renter-occupied housing units paying cash rent	Gross rent							
		Less than $250	$250 to $499	$500 to $749	$750 to $999	$1,000 to $1,499	$1,500 to $1,999	$2,000 or more	Median (dollars)
PLACE—Con.									
Fairfield Beach CDP, Fairfield County	23	-	-	16	7	-	-	-	722
Fairlawn city, Summit County	951	-	68	335	368	159	21	-	806
Fairport Harbor village, Lake County	523	-	208	220	63	32	-	-	557
Fairview village	-	-	-	-	-	-	-	-	-
Belmont County (part)	-	-	-	-	-	-	-	-	-
Guernsey County (part)	-	-	-	-	-	-	-	-	-
Fairview Lanes CDP, Erie County	8	-	-	-	8	-	-	-	950
Fairview Park city, Cuyahoga County	2 053	116	423	1 222	228	64	-	-	580
Farmersville village, Montgomery County	76	2	14	51	6	3	-	-	568
Fayette village, Fulton County	193	19	100	71	3	-	-	-	457
Fayetteville village, Brown County	31	2	14	10	5	-	-	-	495
Felicity village, Clermont County	173	19	72	73	9	-	-	-	487
Findlay city, Hancock County	5 385	153	2 768	1 801	486	71	64	42	487
Finneytown CDP, Hamilton County	1 025	10	209	530	191	85	-	-	628
Five Points CDP, Warren County	10	-	-	-	-	7	3	-	1 179
Fletcher village, Miami County	28	-	11	15	-	-	-	2	538
Florida village, Henry County	22	-	9	11	-	-	2	-	525
Flushing village, Belmont County	86	22	52	12	-	-	-	-	379
Forest village, Hardin County	97	17	55	20	2	3	-	-	387
Forest Park city, Hamilton County	2 805	102	251	1 338	954	151	9	-	698
Forestville CDP, Hamilton County	1 108	97	92	318	260	280	31	30	784
Fort Jennings village, Putnam County	11	2	7	2	-	-	-	-	456
Fort Loramie village, Shelby County	77	-	45	32	-	-	-	-	475
Fort McKinley CDP, Montgomery County	263	7	91	108	41	16	-	-	527
Fort Recovery village, Mercer County	92	2	63	27	-	-	-	-	438
Fort Shawnee village, Allen County	122	-	42	58	11	5	6	-	537
Fostoria city	1 481	227	817	359	66	5	-	7	425
Hancock County (part)	188	49	82	48	9	-	-	-	358
Seneca County (part)	1 143	163	625	293	57	5	-	-	434
Wood County (part)	150	15	110	18	-	-	-	7	380
Frankfort village, Ross County	139	40	54	41	2	2	-	-	416
Franklin city, Warren County	1 749	221	636	769	85	38	-	-	504
Franklin Furnace CDP, Scioto County	84	-	65	19	-	-	-	-	417
Frazeysburg village, Muskingum County	153	24	77	46	2	4	-	-	427
Fredericksburg village, Wayne County	52	-	21	28	3	-	-	-	519
Fredericktown village, Knox County	283	12	151	106	14	-	-	-	464
Freeport village, Harrison County	52	33	19	-	-	-	-	-	206
Fremont city, Sandusky County	2 685	288	1 471	761	65	72	28	-	440
Fruit Hill CDP, Hamilton County	108	-	-	68	23	17	-	-	703
Fulton village, Morrow County	30	1	22	6	1	-	-	-	435
Fultonham village, Muskingum County	13	-	13	-	-	-	-	-	371
Gahanna city, Franklin County	2 591	134	329	1 171	734	189	22	12	682
Galena village, Delaware County	23	-	9	11	3	-	-	-	563
Galion city, Crawford County	1 702	255	887	476	71	13	-	-	425
Gallipolis city, Gallia County	859	165	465	215	-	14	-	-	397
Gambier village, Knox County	94	4	38	43	6	3	-	-	519
Gann village, Knox County	15	9	6	-	-	-	-	-	225
Garfield Heights city, Cuyahoga County	2 298	44	699	1 228	257	70	-	-	555
Garrettsville village, Portage County	311	4	149	121	33	4	-	-	503
Gates Mills village, Cuyahoga County	49	-	11	8	13	17	-	-	806
Geneva city, Ashtabula County	858	110	438	276	24	-	10	-	453
Geneva-on-the-Lake village, Ashtabula County	298	6	141	130	21	-	-	-	502
Genoa village, Ottawa County	173	8	76	82	3	4	-	-	504
Georgetown village, Brown County	474	92	267	75	40	-	-	-	384
Germantown village, Montgomery County	443	8	173	223	39	-	-	-	526
Gettysburg village, Darke County	47	-	23	24	-	-	-	-	503
Gibsonburg village, Sandusky County	252	46	114	84	8	-	-	-	430
Gilboa village, Putnam County	13	-	6	7	-	-	-	-	513
Girard city, Trumbull County	1 365	105	694	524	42	-	-	-	468
Glandorf village, Putnam County	26	-	20	4	2	-	-	-	446
Glendale village, Hamilton County	150	12	13	37	71	17	-	-	775
Glenford village, Perry County	17	-	5	10	2	-	-	-	575
Glenmont village, Holmes County	34	-	34	-	-	-	-	-	380
Glenmoor CDP, Columbiana County	70	7	54	9	-	-	-	-	421
Glenwillow village, Cuyahoga County	55	3	30	18	1	3	-	-	419
Gloria Glens Park village, Medina County	42	-	2	29	9	2	-	-	672
Glouster village, Athens County	226	33	145	41	7	-	-	-	410
Gnadenhutten village, Tuscarawas County	71	4	38	27	2	-	-	-	459
Golf Manor village, Hamilton County	748	47	350	261	64	21	5	-	488
Gordon village, Darke County	8	-	6	2	-	-	-	-	400
Grafton village, Lorain County	132	4	51	70	7	-	-	-	520
Grand Rapids village, Wood County	71	-	39	24	4	4	-	-	488
Grand River village, Lake County	27	-	4	20	3	-	-	-	634
Grandview CDP, Hamilton County	73	11	10	52	-	-	-	-	535
Grandview Heights city, Franklin County	1 148	11	235	644	236	22	-	-	652
Granville village, Licking County	307	-	45	186	69	7	-	-	648
Granville South CDP, Licking County	30	-	23	-	-	7	-	-	433
Gratiot village	15	2	8	5	-	-	-	-	425
Licking County (part)	10	2	5	3	-	-	-	-	430
Muskingum County (part)	5	-	3	2	-	-	-	-	392
Gratis village, Preble County	57	-	28	21	8	-	-	-	513
Graysville village, Monroe County	7	-	7	-	-	-	-	-	406
Green city, Summit County	1 595	88	306	773	381	38	-	9	646
Green Camp village, Marion County	18	-	10	6	2	-	-	-	490
Greenfield city, Highland County	680	167	308	186	19	-	-	-	380
Greenhills village, Hamilton County	483	-	147	218	95	23	-	-	612
Green Meadows CDP, Clark County	215	-	64	116	27	8	-	-	607

Table 30. **Gross Rent: 2000**—Con.

[Data based on a sample (except Tables 65-68). For information on confidentiality protection, coverage, sampling error, and nonsampling error, see Appendix G. For location of definitions, see "How to Use This Census Report"]

State County Place	Specified renter-occupied housing units paying cash rent	Gross rent: Less than $250	$250 to $499	$500 to $749	$750 to $999	$1,000 to $1,499	$1,500 to $1,999	$2,000 or more	Median (dollars)
PLACE—Con.									
Green Springs village	126	-	81	40	-	5	-	-	461
Sandusky County (part)	51	-	33	15	-	3	-	-	469
Seneca County (part)	75	-	48	25	-	2	-	-	452
Greentown CDP, Stark County	119	-	6	69	44	-	-	-	684
Greenville city, Darke County	2 006	179	1 105	629	57	9	27	-	439
Greenwich village, Huron County	165	27	93	42	3	-	-	-	432
Groesbeck CDP, Hamilton County	405	10	84	271	34	6	-	-	591
Grove City city, Franklin County	2 773	108	483	1 675	422	68	17	-	619
Groveport village, Franklin County	493	45	97	312	27	12	-	-	599
Grover Hill village, Paulding County	7	-	2	5	-	-	-	-	606
Hamden village, Vinton County	72	2	58	12	-	-	-	-	409
Hamersville village, Brown County	54	-	21	30	-	3	-	-	533
Hamilton city, Butler County	9 139	1 120	3 502	3 619	785	107	6	-	498
Hamler village, Henry County	46	-	27	19	-	-	-	-	467
Hanging Rock village, Lawrence County	23	2	17	2	2	-	-	-	411
Hanover village, Licking County	36	-	15	13	8	-	-	-	514
Hanoverton village, Columbiana County	18	3	11	4	-	-	-	-	300
Harbor Hills CDP, Licking County	79	22	-	50	-	7	-	-	529
Harbor View village, Lucas County	5	-	-	5	-	-	-	-	558
Harpster village, Wyandot County	9	-	2	7	-	-	-	-	605
Harrisburg village	27	2	12	11	2	-	-	-	445
Franklin County (part)	27	2	12	11	2	-	-	-	445
Pickaway County (part)	-	-	-	-	-	-	-	-	-
Harrison city, Hamilton County	685	22	338	254	71	-	-	-	491
Harrisville village, Harrison County	15	-	10	5	-	-	-	-	392
Harrod village, Allen County	25	-	16	9	-	-	-	-	471
Hartford village, Licking County	37	-	13	19	5	-	-	-	568
Hartville village, Stark County	396	11	163	194	19	9	-	-	520
Harveysburg village, Warren County	45	2	3	28	4	8	-	-	706
Haskins village, Wood County	48	-	29	14	5	-	-	-	464
Haviland village, Paulding County	11	2	9	-	-	-	-	-	279
Hayesville village, Ashland County	13	-	4	9	-	-	-	-	531
Heath city, Licking County	997	114	382	431	37	33	-	-	501
Hebron village, Licking County	309	36	214	53	4	2	-	-	420
Helena village, Sandusky County	15	-	7	8	-	-	-	-	513
Hemlock village, Perry County	5	-	3	2	-	-	-	-	425
Hicksville village, Defiance County	313	47	184	71	11	-	-	-	421
Higginsport village, Brown County	28	-	10	17	1	-	-	-	550
Highland village, Highland County	18	-	18	-	-	-	-	-	400
Highland Heights city, Cuyahoga County	64	-	-	13	19	32	-	-	1 000
Highland Hills village, Cuyahoga County	123	-	74	45	4	-	-	-	475
Hilliard city, Franklin County	1 990	141	104	681	814	235	15	-	772
Hills and Dales village, Stark County	-	-	-	-	-	-	-	-	-
Hillsboro city, Highland County	1 098	325	492	268	-	6	7	-	393
Hilltop CDP, Trumbull County	10	-	10	-	-	-	-	-	475
Hiram village, Portage County	134	-	77	49	5	3	-	-	486
Holgate village, Henry County	95	-	37	52	6	-	-	-	521
Holiday City village, Williams County	5	-	-	5	-	-	-	-	558
Holiday Valley CDP, Clark County	30	-	-	7	7	16	-	-	1 042
Holland village, Lucas County	245	5	101	120	15	4	-	-	543
Hollansburg village, Darke County	18	2	10	6	-	-	-	-	450
Holloway village, Belmont County	13	-	9	4	-	-	-	-	429
Holmesville village, Holmes County	35	-	23	12	-	-	-	-	454
Hopedale village, Harrison County	76	17	44	13	2	-	-	-	412
Howland Center CDP, Trumbull County	234	-	37	106	58	25	8	-	652
Hoytville village, Wood County	14	-	8	6	-	-	-	-	442
Hubbard city, Trumbull County	877	45	546	279	7	-	-	-	450
Huber Heights city	3 906	101	783	1 909	791	317	5	-	651
Miami County (part)	15	-	15	-	-	-	-	-	403
Montgomery County (part)	3 891	101	768	1 909	791	317	5	-	652
Huber Ridge CDP, Franklin County	435	8	7	209	111	82	18	-	746
Hudson city, Summit County	635	-	49	127	93	102	200	64	1 303
Hunter CDP, Warren County	69	-	17	45	7	-	-	-	546
Hunting Valley village	14	-	2	4	2	4	-	2	850
Cuyahoga County (part)	14	-	2	4	2	4	-	2	850
Geauga County (part)	-	-	-	-	-	-	-	-	-
Huntsville village, Logan County	36	2	11	18	5	-	-	-	567
Huron city, Erie County	879	38	353	386	84	8	10	-	519
Independence city, Cuyahoga County	83	7	14	34	28	-	-	-	621
Irondale village, Jefferson County	21	-	17	4	-	-	-	-	342
Ironton city, Lawrence County	1 666	423	910	264	64	5	-	-	378
Ithaca village, Darke County	7	-	3	4	-	-	-	-	558
Jackson city, Jackson County	953	201	419	278	20	35	-	-	422
Jacksonburg village, Butler County	3	-	-	1	2	-	-	-	763
Jackson Center village, Shelby County	135	44	45	42	2	2	-	-	422
Jacksonville village, Athens County	50	6	26	18	-	-	-	-	400
Jamestown village, Greene County	232	18	94	94	23	-	3	-	506
Jefferson village, Ashtabula County	513	47	232	234	-	-	-	-	463
Jeffersonville village, Fayette County	220	41	96	67	16	-	-	-	455
Jenera village, Hancock County	9	-	3	4	2	-	-	-	569
Jeromesville village, Ashland County	52	-	21	29	2	-	-	-	518
Jerry City village, Wood County	15	-	10	3	2	-	-	-	425
Jerusalem village, Monroe County	13	-	11	2	-	-	-	-	405
Jewett village, Harrison County	84	7	48	23	6	-	-	-	459
Johnstown village, Licking County	477	69	190	144	66	8	-	-	451
Junction City village, Perry County	98	7	46	41	4	-	-	-	480

Table 30. **Gross Rent: 2000**—Con.

[Data based on a sample (except Tables 65-68). For information on confidentiality protection, coverage, sampling error, and nonsampling error, see Appendix G. For location of definitions, see "How to Use This Census Report"]

State County Place	Specified renter-occupied housing units paying cash rent	Gross rent: Less than $250	$250 to $499	$500 to $749	$750 to $999	$1,000 to $1,499	$1,500 to $1,999	$2,000 or more	Median (dollars)
PLACE—Con.									
Kalida village, Putnam County	61	-	24	37	-	-	-	-	517
Kelleys Island village, Erie County	23	-	7	8	-	8	-	-	528
Kent city, Portage County	5 935	668	2 284	2 214	613	142	14	-	501
Kenton city, Hardin County	1 215	253	735	175	21	23	-	8	381
Kenwood CDP, Hamilton County	1 171	7	105	296	213	212	147	191	953
Kettering city	8 370	305	2 665	3 549	1 349	343	78	81	570
Greene County (part)	-	-	-	-	-	-	-	-	-
Montgomery County (part)	8 370	305	2 665	3 549	1 349	343	78	81	570
Kettlersville village, Shelby County	5	-	2	-	3	-	-	-	817
Killbuck village, Holmes County	121	25	70	26	-	-	-	-	408
Kimbolton village, Guernsey County	9	-	4	2	3	-	-	-	513
Kingston village, Ross County	90	23	45	18	4	-	-	-	359
Kipton village, Lorain County	8	-	2	6	-	-	-	-	550
Kirby village, Wyandot County	14	-	10	4	-	-	-	-	463
Kirkersville village, Licking County	35	-	12	18	5	-	-	-	546
Kirtland city, Lake County	250	13	54	104	66	13	-	-	621
Kirtland Hills village, Lake County	8	-	2	6	-	-	-	-	575
La Croft CDP, Columbiana County	35	-	29	6	-	-	-	-	448
Lafayette village, Allen County	7	-	7	-	-	-	-	-	465
Lagrange village, Lorain County	151	3	20	88	38	2	-	-	660
Lake Darby CDP, Franklin County	63	-	-	-	51	7	5	-	861
Lakeline village, Lake County	13	-	2	7	4	-	-	-	619
Lakemore village, Summit County	195	8	48	116	23	-	-	-	580
Lakeview village, Logan County	104	3	60	39	2	-	-	-	448
Lakewood city, Cuyahoga County	14 305	613	5 067	6 284	1 692	522	118	9	549
Lancaster city, Fairfield County	5 811	528	2 249	2 586	353	72	-	23	510
Landen CDP, Warren County	1 403	11	7	348	816	221	-	-	829
La Rue village, Marion County	82	21	43	18	-	-	-	-	320
Latty village, Paulding County	13	-	7	6	-	-	-	-	444
Laura village, Miami County	18	-	14	4	-	-	-	-	458
Laurelville village, Hocking County	113	34	47	30	2	-	-	-	418
Lawrenceville village, Clark County	41	-	6	32	3	-	-	-	631
Leavittsburg CDP, Trumbull County	105	4	49	52	-	-	-	-	448
Lebanon city, Warren County	2 332	198	455	1 157	404	111	7	-	599
Leesburg village, Highland County	160	16	85	50	9	-	-	-	447
Leesville village, Carroll County	-	-	-	-	-	-	-	-	-
Leetonia village, Columbiana County	101	4	56	34	7	-	-	-	483
Leipsic village, Putnam County	169	9	78	31	11	21	16	3	493
Lewisburg village, Preble County	178	8	74	76	14	3	3	-	515
Lewisville village, Monroe County	8	2	6	-	-	-	-	-	325
Lexington village, Richland County	408	33	209	122	44	-	-	-	438
Liberty Center village, Henry County	70	-	40	28	2	-	-	-	472
Lima city, Allen County	6 364	977	3 434	1 691	147	95	15	5	426
Limaville village, Stark County	7	-	7	-	-	-	-	-	425
Lincoln Heights village, Hamilton County	1 011	368	445	151	30	8	9	-	324
Lincoln Village CDP, Franklin County	1 407	53	550	605	113	80	6	-	526
Lindsey village, Sandusky County	29	2	6	18	3	-	-	-	605
Linndale village, Cuyahoga County	36	3	21	12	-	-	-	-	450
Lisbon village, Columbiana County	363	43	193	127	-	-	-	-	433
Lithopolis village, Fairfield County	80	-	34	27	19	-	-	-	538
Lockbourne village, Franklin County	24	-	6	16	2	-	-	-	575
Lockington village, Shelby County	11	-	9	2	-	-	-	-	388
Lockland village, Hamilton County	789	73	534	138	37	7	-	-	409
Lodi village, Medina County	435	62	184	148	34	7	-	-	476
Logan city, Hocking County	1 080	249	607	211	13	-	-	-	373
Logan Elm Village CDP, Pickaway County	88	28	41	19	-	-	-	-	290
London city, Madison County	1 495	233	530	573	76	83	-	-	496
Lorain city, Lorain County	9 766	1 410	3 800	3 728	691	115	22	-	485
Lordstown village, Trumbull County	166	6	65	81	14	-	-	-	512
Lore City village, Guernsey County	13	-	6	7	-	-	-	-	513
Loudonville village	387	8	200	127	38	14	-	-	484
Ashland County (part)	387	8	200	127	38	14	-	-	484
Holmes County (part)	-	-	-	-	-	-	-	-	-
Louisville city, Stark County	1 237	31	624	521	26	7	28	-	493
Loveland city	1 119	76	254	451	141	96	77	24	585
Clermont County (part)	232	9	70	122	21	10	-	-	559
Hamilton County (part)	887	67	184	329	120	86	77	24	607
Warren County (part)	-	-	-	-	-	-	-	-	-
Loveland Park CDP	99	-	33	42	7	17	-	-	614
Hamilton County (part)	7	-	7	-	-	-	-	-	375
Warren County (part)	92	-	26	42	7	17	-	-	622
Lowell village, Washington County	45	-	27	18	-	-	-	-	463
Lowellville village, Mahoning County	103	28	62	9	4	-	-	-	357
Lower Salem village, Washington County	3	-	3	-	-	-	-	-	325
Lucas village, Richland County	61	-	28	27	6	-	-	-	531
Lucasville CDP, Scioto County	147	12	109	26	-	-	-	-	389
Luckey village, Wood County	49	4	16	27	2	-	-	-	532
Ludlow Falls village, Miami County	22	-	2	14	2	-	4	-	614
Lynchburg village	134	7	55	66	6	-	-	-	514
Clinton County (part)	-	-	-	-	-	-	-	-	-
Highland County (part)	134	7	55	66	6	-	-	-	514
Lyndhurst city, Cuyahoga County	697	19	39	180	290	137	-	32	826
Lyons village, Fulton County	47	-	24	23	-	-	-	-	496
McArthur village, Vinton County	301	70	158	63	7	3	-	-	373

Table 30. **Gross Rent: 2000**—Con.

[Data based on a sample (except Tables 65-68). For information on confidentiality protection, coverage, sampling error, and nonsampling error, see Appendix G. For location of definitions, see "How to Use This Census Report"]

State County Place	Specified renter-occupied housing units paying cash rent	Gross rent							
		Less than $250	$250 to $499	$500 to $749	$750 to $999	$1,000 to $1,499	$1,500 to $1,999	$2,000 or more	Median (dollars)
PLACE—Con.									
McClure village, Henry County	31	2	13	14	-	2	-	-	504
McComb village, Hancock County	123	6	35	80	-	2	-	-	537
McConnelsville village, Morgan County	328	90	186	42	10	-	-	-	336
McDonald village, Trumbull County	143	-	85	58	-	-	-	-	480
Macedonia city, Summit County	103	-	32	19	16	28	-	8	903
McGuffey village, Hardin County	40	8	25	7	-	-	-	-	350
Mack North CDP, Hamilton County	41	5	-	27	9	-	-	-	681
Macksburg village, Washington County	14	-	11	3	-	-	-	-	417
Mack South CDP, Hamilton County	11	-	2	5	4	-	-	-	585
Madeira city, Hamilton County	272	13	88	127	33	11	-	-	570
Madison village, Lake County	243	14	75	95	51	8	-	-	599
Magnetic Springs village, Union County	44	3	16	23	2	-	-	-	519
Magnolia village	74	5	53	11	5	-	-	-	403
Carroll County (part)	44	3	34	2	5	-	-	-	380
Stark County (part)	30	2	19	9	-	-	-	-	428
Maineville village, Warren County	73	21	27	7	13	3	2	-	429
Malinta village, Henry County	15	-	8	7	-	-	-	-	488
Malta village, Morgan County	79	6	57	16	-	-	-	-	435
Malvern village, Carroll County	221	38	151	27	5	-	-	-	383
Manchester village, Adams County	267	52	183	24	6	2	-	-	360
Mansfield city, Richland County	8 260	989	4 402	2 498	301	65	-	5	439
Mantua village, Portage County	141	2	54	58	24	3	-	-	553
Maple Heights city, Cuyahoga County	1 608	44	652	592	250	70	-	-	521
Maple Ridge CDP, Mahoning County	-	-	-	-	-	-	-	-	-
Maplewood Park CDP, Trumbull County	15	-	-	15	-	-	-	-	597
Marble Cliff village, Franklin County	130	-	10	92	21	7	-	-	613
Marblehead village, Ottawa County	37	-	9	24	4	-	-	-	573
Marengo village, Morrow County	46	3	16	17	7	3	-	-	575
Mariemont village, Hamilton County	574	-	87	235	176	21	23	32	718
Marietta city, Washington County	2 331	267	1 498	472	73	6	15	-	402
Marion city, Marion County	4 746	410	2 020	1 997	256	42	-	21	495
Marseilles village, Wyandot County	9	-	5	2	2	-	-	-	492
Marshallville village, Wayne County	74	-	38	31	5	-	-	-	492
Martinsburg village, Knox County	24	2	12	10	-	-	-	-	430
Martins Ferry city, Belmont County	1 146	358	616	166	6	-	-	-	347
Martinsville village, Clinton County	35	-	15	10	10	-	-	-	613
Marysville city, Union County	1 923	200	452	908	270	93	-	-	577
Mason city, Warren County	1 156	26	226	573	164	83	48	36	622
Massillon city, Stark County	3 710	512	1 828	1 181	168	21	-	-	445
Masury CDP, Trumbull County	290	22	137	131	-	-	-	-	465
Matamoras village, Washington County	144	79	62	3	-	-	-	-	233
Maumee city, Lucas County	1 628	14	575	789	238	12	-	-	540
Mayfield village, Cuyahoga County	238	9	-	6	102	109	12	-	1 005
Mayfield Heights city, Cuyahoga County	4 726	381	439	2 605	962	339	-	-	665
Mechanicsburg village, Champaign County	215	52	86	61	12	3	-	1	443
Medina city, Medina County	3 035	274	483	1 582	510	110	42	34	628
Melrose village, Paulding County	20	-	20	-	-	-	-	-	333
Mendon village, Mercer County	43	-	22	18	3	-	-	-	494
Mentor city, Lake County	2 250	56	237	1 206	651	63	22	15	700
Mentor-on-the-Lake city, Lake County	1 014	83	66	596	239	30	-	-	657
Metamora village, Fulton County	36	-	24	11	1	-	-	-	437
Meyers Lake village, Stark County	65	-	11	25	19	10	-	-	715
Miamisburg city, Montgomery County	2 066	190	833	816	126	45	48	8	502
Middleburg Heights city, Cuyahoga County	1 734	18	149	1 178	244	127	-	18	621
Middlefield village, Geauga County	460	54	134	224	46	2	-	-	538
Middle Point village, Van Wert County	20	-	13	7	-	-	-	-	433
Middleport village, Meigs County	345	69	234	42	-	-	-	-	328
Middletown city	8 263	671	3 110	3 592	689	184	5	12	515
Butler County (part)	7 724	671	3 076	3 154	622	184	5	12	506
Warren County (part)	539	-	34	438	67	-	-	-	574
Midland village, Clinton County	22	-	6	16	-	-	-	-	567
Midvale village, Tuscarawas County	41	-	19	20	2	-	-	-	509
Midway village, Madison County	11	1	4	6	-	-	-	-	525
Mifflin village, Ashland County	21	-	12	9	-	-	-	-	463
Milan village	106	3	32	53	18	-	-	-	543
Erie County (part)	93	3	27	53	10	-	-	-	539
Huron County (part)	13	-	5	-	8	-	-	-	775
Milford city	1 463	78	719	514	126	26	-	-	487
Clermont County (part)	1 463	78	719	514	126	26	-	-	487
Hamilton County (part)	-	-	-	-	-	-	-	-	-
Milford Center village, Union County	25	-	2	17	4	2	-	-	688
Millbury village, Wood County	66	3	10	46	7	-	-	-	608
Milledgeville village, Fayette County	7	-	-	5	2	-	-	-	613
Miller City village, Putnam County	3	-	-	3	-	-	-	-	713
Millersburg village, Holmes County	546	92	335	103	12	4	-	-	412
Millersport village, Fairfield County	136	10	55	60	11	-	-	-	506
Millville village, Butler County	65	5	33	22	3	2	-	-	466
Milton Center village, Wood County	9	2	5	2	-	-	-	-	325
Miltonsburg village, Monroe County	-	-	-	-	-	-	-	-	-
Mineral City village, Tuscarawas County	84	5	53	26	-	-	-	-	411
Mineral Ridge CDP	325	36	217	59	13	-	-	-	414
Mahoning County (part)	25	8	-	17	-	-	-	-	525
Trumbull County (part)	300	28	217	42	13	-	-	-	411

Table 30. **Gross Rent: 2000**—Con.

[Data based on a sample (except Tables 65-68). For information on confidentiality protection, coverage, sampling error, and nonsampling error, see Appendix G. For location of definitions, see "How to Use This Census Report"]

State County Place	Specified renter-occupied housing units paying cash rent	Gross rent: Less than $250	$250 to $499	$500 to $749	$750 to $999	$1,000 to $1,499	$1,500 to $1,999	$2,000 or more	Median (dollars)
PLACE—Con.									
Minerva village	516	21	349	132	14	-	-	-	453
Carroll County (part)	236	8	143	85	-	-	-	-	442
Columbiana County (part)	-	-	-	-	-	-	-	-	-
Stark County (part)	280	13	206	47	14	-	-	-	457
Minerva Park village, Franklin County	28	-	3	9	10	6	-	-	825
Mingo Junction village, Jefferson County	375	53	240	82	-	-	-	-	377
Minster village, Auglaize County	141	-	87	45	9	-	-	-	467
Mogadore village	207	-	53	130	24	-	-	-	616
Portage County (part)	63	-	37	17	9	-	-	-	454
Summit County (part)	144	-	16	113	15	-	-	-	626
Monfort Heights East CDP, Hamilton County	390	-	62	250	40	27	11	-	612
Monfort Heights South CDP, Hamilton County	81	8	30	10	25	8	-	-	613
Monroe city	547	-	133	249	70	49	36	10	572
Butler County (part)	539	-	133	249	70	41	36	10	571
Warren County (part)	8	-	-	-	-	8	-	-	1 375
Monroeville village, Huron County	170	2	96	66	6	-	-	-	473
Montezuma village, Mercer County	7	-	2	5	-	-	-	-	588
Montgomery city, Hamilton County	280	9	11	53	110	51	40	6	912
Montpelier village, Williams County	551	98	218	196	32	7	-	-	444
Montrose-Ghent CDP, Summit County	75	-	-	10	25	31	9	-	1 027
Moraine city, Montgomery County	1 029	66	338	583	33	9	-	-	552
Moreland Hills village, Cuyahoga County	50	4	-	7	14	20	-	5	1 000
Morral village, Marion County	11	-	11	-	-	-	-	-	406
Morristown village, Belmont County	16	-	4	10	2	-	-	-	533
Morrow village, Warren County	182	24	66	58	29	5	-	-	503
Moscow village, Clermont County	20	-	11	7	2	-	-	-	488
Mount Blanchard village, Hancock County	53	-	32	16	5	-	-	-	473
Mount Carmel CDP, Clermont County	607	15	368	167	43	14	-	-	472
Mount Cory village, Hancock County	5	-	5	-	-	-	-	-	442
Mount Eaton village, Wayne County	27	-	14	13	-	-	-	-	494
Mount Gilead village, Morrow County	420	125	159	125	11	-	-	-	385
Mount Healthy city, Hamilton County	1 639	161	636	686	115	24	17	-	505
Mount Healthy Heights CDP, Hamilton County	494	-	27	335	96	26	-	10	693
Mount Orab village, Brown County	318	96	130	82	10	-	-	-	379
Mount Pleasant village, Jefferson County	17	-	12	5	-	-	-	-	415
Mount Repose CDP, Clermont County	208	16	123	33	36	-	-	-	458
Mount Sterling village, Madison County	343	47	158	119	17	2	-	-	455
Mount Vernon city, Knox County	2 518	389	1 242	739	73	51	24	-	433
Mount Victory village, Hardin County	63	4	28	28	3	-	-	-	496
Mowrystown village, Highland County	24	2	11	11	-	-	-	-	425
Mulberry CDP, Clermont County	229	-	25	157	29	18	-	-	614
Munroe Falls city, Summit County	280	7	129	100	37	7	-	-	506
Murray City village, Hocking County	48	10	32	6	-	-	-	-	331
Mutual village, Champaign County	3	-	-	3	-	-	-	-	725
Napoleon city, Henry County	1 118	101	527	420	51	19	-	-	472
Nashville village, Holmes County	9	-	7	2	-	-	-	-	479
Navarre village, Stark County	186	37	97	47	5	-	-	-	398
Neffs CDP, Belmont County	68	14	40	14	-	-	-	-	338
Nellie village, Coshocton County	-	-	-	-	-	-	-	-	-
Nelsonville city, Athens County	942	183	567	182	10	-	-	-	358
Nevada village, Wyandot County	69	-	35	27	4	-	-	3	494
Neville village, Clermont County	8	-	2	6	-	-	-	-	525
New Albany village, Franklin County	204	-	14	92	52	33	-	13	738
New Alexandria village, Jefferson County	13	6	7	-	-	-	-	-	263
Newark city, Licking County	7 775	883	3 203	2 971	502	97	63	56	488
New Athens village, Harrison County	27	4	16	7	-	-	-	-	405
New Bavaria village, Henry County	2	2	-	-	-	-	-	-	125
New Bloomington village, Marion County	10	-	10	-	-	-	-	-	430
New Boston village, Scioto County	631	249	296	86	-	-	-	-	302
New Bremen village, Auglaize County	228	-	139	85	4	-	-	-	463
Newburgh Heights village, Cuyahoga County	380	10	169	161	40	-	-	-	509
New Carlisle city, Clark County	584	99	211	177	86	10	1	-	479
Newcomerstown village, Tuscarawas County	423	91	219	75	28	10	-	-	382
New Concord village, Muskingum County	275	54	172	43	4	2	-	-	336
New Franklin village, Summit County	123	-	54	66	-	3	-	-	553
New Holland village	64	14	21	27	2	-	-	-	475
Fayette County (part)	3	-	3	-	-	-	-	-	475
Pickaway County (part)	61	14	18	27	2	-	-	-	475
New Knoxville village, Auglaize County	85	6	46	29	4	-	-	-	466
New Lebanon village, Montgomery County	421	-	258	143	20	-	-	-	463
New Lexington city, Perry County	659	206	278	167	8	-	-	-	411
New London village, Huron County	314	50	169	70	21	-	-	4	384
New Madison village, Darke County	53	-	29	24	-	-	-	-	475
New Miami village, Butler County	230	8	65	126	27	4	-	-	570
New Middletown village, Mahoning County	139	24	75	40	-	-	-	-	416
New Paris village, Preble County	222	18	139	62	3	-	-	-	451
New Philadelphia city, Tuscarawas County	2 399	170	1 400	761	68	-	-	-	431
New Richmond village, Clermont County	291	12	103	135	32	9	-	-	533
New Riegel village, Seneca County	28	-	22	6	-	-	-	-	371
New Rome village, Franklin County	18	-	3	15	-	-	-	-	650
New Straitsville village, Perry County	61	15	38	8	-	-	-	-	391
Newton Falls village, Trumbull County	932	100	537	288	7	-	-	-	448
Newtonsville village, Clermont County	30	3	17	8	2	-	-	-	425
Newtown village, Hamilton County	275	-	50	58	134	33	-	-	815
New Vienna village, Clinton County	160	19	76	45	17	3	-	-	441

Table 30. **Gross Rent: 2000**—Con.

[Data based on a sample (except Tables 65-68). For information on confidentiality protection, coverage, sampling error, and nonsampling error, see Appendix G. For location of definitions, see "How to Use This Census Report"]

State County Place	Specified renter-occupied housing units paying cash rent	Gross rent: Less than $250	$250 to $499	$500 to $749	$750 to $999	$1,000 to $1,499	$1,500 to $1,999	$2,000 or more	Median (dollars)
PLACE—Con.									
New Washington village, Crawford County	57	6	38	13	-	-	-	-	406
New Waterford village, Columbiana County	115	24	71	20	-	-	-	-	399
New Weston village, Darke County	10	-	5	-	-	5	-	-	750
Ney village, Defiance County	23	2	12	9	-	-	-	-	469
Niles city, Trumbull County	3 136	300	1 694	948	112	20	28	34	456
North Baltimore village, Wood County	315	59	153	96	7	-	-	-	410
North Bend village, Hamilton County	70	5	44	19	2	-	-	-	471
Northbrook CDP, Hamilton County	893	26	131	399	328	9	-	-	704
North Canton city, Stark County	2 178	44	680	1 077	219	89	55	14	573
North College Hill city, Hamilton County	1 285	19	493	525	212	27	9	-	566
North Fairfield village, Huron County	17	-	10	3	4	-	-	-	463
Northfield village, Summit County	481	89	81	223	80	8	-	-	541
North Fork Village CDP, Ross County	310	44	106	147	13	-	-	-	511
Northgate CDP, Hamilton County	339	-	40	117	93	37	20	32	772
North Hampton village, Clark County	15	6	5	4	-	-	-	-	465
North Kingsville village, Ashtabula County	100	9	69	19	3	-	-	-	429
North Lewisburg village, Champaign County	158	32	55	66	5	-	-	-	475
North Madison CDP, Lake County	504	41	113	231	108	11	-	-	613
North Olmsted city, Cuyahoga County	2 647	35	255	1 789	277	232	59	-	634
North Perry village, Lake County	31	-	7	11	9	2	2	-	725
North Randall village, Cuyahoga County	345	3	116	205	19	2	-	-	556
Northridge CDP, Clark County	411	117	75	153	61	5	-	-	510
Northridge CDP, Montgomery County	1 120	305	373	346	96	-	-	-	439
North Ridgeville city, Lorain County	861	54	208	397	114	62	26	-	548
North Robinson village, Crawford County	18	3	8	7	-	-	-	-	417
North Royalton city, Cuyahoga County	2 731	43	285	1 503	748	152	-	-	643
North Star village, Darke County	7	-	7	-	-	-	-	-	456
Northwood city, Wood County	258	20	147	69	22	-	-	-	439
North Zanesville CDP, Muskingum County	137	20	37	72	8	-	-	-	520
Norton city	422	-	76	270	47	29	-	-	619
Summit County (part)	422	-	76	270	47	29	-	-	619
Wayne County (part)	-	-	-	-	-	-	-	-	-
Norwalk city, Huron County	2 308	240	1 026	879	117	33	-	13	478
Norwich village, Muskingum County	2	-	-	1	1	-	-	-	675
Norwood city, Hamilton County	4 294	153	2 571	1 079	379	85	27	-	448
Oak Harbor village, Ottawa County	316	33	156	113	14	-	-	-	457
Oak Hill village, Jackson County	233	46	146	39	2	-	-	-	385
Oakwood village, Cuyahoga County	372	60	154	129	29	-	-	-	458
Oakwood city, Montgomery County	576	5	170	210	109	61	21	-	610
Oakwood village, Paulding County	45	-	33	12	-	-	-	-	423
Oberlin city, Lorain County	1 131	145	413	347	98	52	39	37	505
Obetz village, Franklin County	264	5	89	125	45	-	-	-	613
Octa village, Fayette County	6	2	4	-	-	-	-	-	325
Ohio City village, Van Wert County	35	9	26	-	-	-	-	-	361
Olde West Chester CDP, Butler County	21	-	-	-	-	21	-	-	1 125
Old Washington village, Guernsey County	19	3	8	8	-	-	-	-	463
Olmsted Falls city, Cuyahoga County	485	19	70	314	70	12	-	-	590
Ontario village, Richland County	575	28	204	265	60	18	-	-	528
Orange village, Cuyahoga County	33	-	-	14	-	19	-	-	1 042
Orangeville village, Trumbull County	11	2	6	3	-	-	-	-	388
Oregon city, Lucas County	1 877	164	951	640	77	45	-	-	466
Orient village, Pickaway County	30	-	20	10	-	-	-	-	450
Orrville city, Wayne County	1 246	111	530	490	92	23	-	-	495
Orwell village, Ashtabula County	232	15	108	103	4	2	-	-	492
Osgood village, Darke County	5	-	3	2	-	-	-	-	475
Ostrander village, Delaware County	10	-	-	6	1	3	-	-	733
Ottawa village, Putnam County	462	87	261	111	3	-	-	-	397
Ottawa Hills village, Lucas County	196	-	21	51	75	40	9	-	827
Ottoville village, Putnam County	60	4	40	16	-	-	-	-	450
Otway village, Scioto County	10	-	10	-	-	-	-	-	375
Owensville village, Clermont County	215	78	104	27	-	6	-	-	293
Oxford city, Butler County	3 804	115	1 365	1 547	505	217	55	-	545
Painesville city, Lake County	3 039	320	954	1 428	284	47	6	-	530
Palestine village, Darke County	-	-	-	-	-	-	-	-	-
Pandora village, Putnam County	51	-	41	10	-	-	-	-	419
Park Layne CDP, Clark County	289	14	112	130	25	8	-	-	556
Parma city, Cuyahoga County	7 463	158	1 589	4 179	1 208	314	7	8	592
Parma Heights city, Cuyahoga County	3 821	14	918	2 074	672	137	6	-	584
Parral village, Tuscarawas County	17	-	8	9	-	-	-	-	508
Pataskala city, Licking County	935	95	214	519	92	15	-	-	568
Patterson village, Hardin County	7	-	4	3	-	-	-	-	388
Paulding village, Paulding County	361	35	251	70	5	-	-	-	369
Payne village, Paulding County	113	24	77	10	2	-	-	-	342
Peebles village, Adams County	281	66	166	49	-	-	-	-	374
Pemberville village, Wood County	104	-	43	55	6	-	-	-	528
Peninsula village, Summit County	41	-	10	12	9	7	3	-	713
Pepper Pike city, Cuyahoga County	69	6	6	44	-	13	-	-	536
Perry village, Lake County	57	-	20	16	10	11	-	-	605
Perry Heights CDP, Stark County	901	40	314	479	55	13	-	-	534
Perrysburg city, Wood County	1 623	200	277	635	308	103	34	66	619
Perrysville village, Ashland County	84	20	54	10	-	-	-	-	409
Phillipsburg village, Montgomery County	58	2	16	32	8	-	-	-	567
Philo village, Muskingum County	55	2	41	12	-	-	-	-	429
Pickerington city	799	20	98	355	260	66	-	-	688
Fairfield County (part)	799	20	98	355	260	66	-	-	688
Franklin County (part)	-	-	-	-	-	-	-	-	-

Table 30. **Gross Rent: 2000**—Con.

[Data based on a sample (except Tables 65-68). For information on confidentiality protection, coverage, sampling error, and nonsampling error, see Appendix G. For location of definitions, see "How to Use This Census Report"]

State County Place	Specified renter-occupied housing units paying cash rent	Gross rent: Less than $250	$250 to $499	$500 to $749	$750 to $999	$1,000 to $1,499	$1,500 to $1,999	$2,000 or more	Median (dollars)
PLACE—Con.									
Pigeon Creek CDP, Summit County	-	-	-	-	-	-	-	-	-
Piketon village, Pike County	304	112	161	29	2	-	-	-	355
Pioneer village, Williams County	175	9	82	79	2	3	-	-	492
Piqua city, Miami County	2 887	286	1 126	1 273	174	21	7	-	504
Pitsburg village, Darke County	13	-	4	9	-	-	-	-	531
Plain City village	457	63	128	202	43	21	-	-	531
Madison County (part)	350	63	95	147	33	12	-	-	519
Union County (part)	107	-	33	55	10	9	-	-	567
Plainfield village, Coshocton County	6	-	4	2	-	-	-	-	475
Pleasant City village, Guernsey County	36	6	21	4	3	-	-	2	400
Pleasant Grove CDP, Muskingum County	151	5	112	34	-	-	-	-	414
Pleasant Hill village, Miami County	75	2	39	32	2	-	-	-	483
Pleasant Plain village, Warren County	16	-	-	12	4	-	-	-	717
Pleasant Run CDP, Hamilton County	39	-	-	-	39	-	-	-	848
Pleasant Run Farm CDP, Hamilton County	229	-	43	157	29	-	-	-	588
Pleasantville village, Fairfield County	107	27	47	27	6	-	-	-	418
Plymouth village	194	9	98	81	6	-	-	-	486
Huron County (part)	96	9	48	36	3	-	-	-	472
Richland County (part)	98	-	50	45	3	-	-	-	498
Poland village, Mahoning County	116	13	33	37	33	-	-	-	604
Polk village, Ashland County	26	-	11	15	-	-	-	-	583
Pomeroy village, Meigs County	280	103	120	43	14	-	-	-	326
Portage village, Wood County	46	3	19	21	3	-	-	-	510
Portage Lakes CDP, Summit County	869	73	208	412	170	6	-	-	589
Port Clinton city, Ottawa County	808	101	324	344	27	12	-	-	488
Port Jefferson village, Shelby County	18	-	9	8	-	1	-	-	500
Portsmouth city, Scioto County	3 974	1 022	2 049	694	101	43	65	-	367
Port Washington village, Tuscarawas County	26	-	21	5	-	-	-	-	392
Port William village, Clinton County	29	2	11	15	1	-	-	-	538
Potsdam village, Miami County	11	-	2	7	2	-	-	-	656
Powell village, Delaware County	56	-	-	4	9	24	12	7	1 359
Powhatan Point village, Belmont County	212	58	128	24	-	2	-	-	336
Proctorville village, Lawrence County	115	6	69	40	-	-	-	-	428
Prospect village, Marion County	109	6	55	35	8	5	-	-	473
Put-in-Bay village, Ottawa County	11	2	5	2	-	-	-	2	425
Quaker City village, Guernsey County	50	9	31	10	-	-	-	-	395
Quincy village, Logan County	76	3	38	31	4	-	-	-	492
Racine village, Meigs County	70	15	35	16	-	4	-	-	388
Rarden village, Scioto County	22	2	14	6	-	-	-	-	400
Ravenna city, Portage County	2 200	331	877	821	146	25	-	-	481
Rawson village, Hancock County	22	-	1	14	7	-	-	-	625
Rayland village, Jefferson County	32	2	30	-	-	-	-	-	381
Reading city, Hamilton County	1 910	54	1 080	620	114	42	-	-	459
Reminderville village, Summit County	56	-	-	4	48	4	-	-	868
Rendville village, Perry County	4	-	4	-	-	-	-	-	425
Republic village, Seneca County	47	2	31	14	-	-	-	-	428
Reynoldsburg city	4 380	92	620	2 332	1 111	218	7	-	653
Fairfield County (part)	-	-	-	-	-	-	-	-	-
Franklin County (part)	4 142	92	600	2 188	1 047	208	7	-	652
Licking County (part)	238	-	20	144	64	10	-	-	662
Richfield village, Summit County	113	9	17	24	33	30	-	-	850
Richmond village, Jefferson County	35	3	29	3	-	-	-	-	378
Richmond Heights city, Cuyahoga County	1 779	19	321	1 228	155	56	-	-	557
Richwood village, Union County	246	44	108	88	6	-	-	-	460
Ridgeway village	5	-	5	-	-	-	-	-	358
Hardin County (part)	5	-	5	-	-	-	-	-	358
Logan County (part)	-	-	-	-	-	-	-	-	-
Rio Grande village, Gallia County	136	32	87	8	9	-	-	-	354
Ripley village, Brown County	248	67	134	45	-	2	-	-	335
Risingsun village, Wood County	52	2	30	17	3	-	-	-	467
Rittman city	724	110	246	311	47	10	-	-	504
Medina County (part)	13	-	-	-	8	5	-	-	981
Wayne County (part)	711	110	246	311	39	5	-	-	500
Riverlea village, Franklin County	20	-	6	9	5	-	-	-	708
Riverside city, Montgomery County	3 217	130	1 455	1 218	326	88	-	-	503
Roaming Shores village, Ashtabula County	25	-	5	6	12	-	2	-	788
Rochester village, Lorain County	8	-	4	-	4	-	-	-	625
Rock Creek village, Ashtabula County	39	-	11	20	4	2	-	2	604
Rockford village, Mercer County	108	25	56	27	-	-	-	-	400
Rocky Ridge village, Ottawa County	31	-	18	13	-	-	-	-	484
Rocky River city, Cuyahoga County	2 689	91	336	1 330	620	191	99	22	671
Rogers village, Columbiana County	12	-	7	5	-	-	-	-	438
Rome village, Adams County	13	-	9	4	-	-	-	-	425
Rosemount CDP, Scioto County	167	20	59	88	-	-	-	-	509
Roseville village	227	65	135	27	-	-	-	-	347
Muskingum County (part)	76	8	55	13	-	-	-	-	406
Perry County (part)	151	57	80	14	-	-	-	-	323
Ross CDP, Butler County	173	-	100	66	7	-	-	-	481
Rossburg village, Darke County	23	-	12	11	-	-	-	-	446
Rossford city, Wood County	733	41	458	183	45	6	-	-	461
Roswell village, Tuscarawas County	12	2	3	7	-	-	-	-	508
Rushsylvania village, Logan County	19	4	11	4	-	-	-	-	363
Rushville village, Fairfield County	31	2	15	14	-	-	-	-	475

Table 30. **Gross Rent: 2000**—Con.

[Data based on a sample (except Tables 65-68). For information on confidentiality protection, coverage, sampling error, and nonsampling error, see Appendix G. For location of definitions, see "How to Use This Census Report"]

State County Place	Specified renter-occupied housing units paying cash rent	Gross rent: Less than $250	$250 to $499	$500 to $749	$750 to $999	$1,000 to $1,499	$1,500 to $1,999	$2,000 or more	Median (dollars)
PLACE—Con.									
Russells Point village, Logan County	307	81	135	68	23	-	-	-	386
Russellville village, Brown County	36	4	18	14	-	-	-	-	438
Russia village, Shelby County	43	-	12	28	3	-	-	-	581
Rutland village, Meigs County	23	2	17	-	4	-	-	-	444
Sabina village, Clinton County	323	29	173	103	15	-	-	3	463
St. Bernard city, Hamilton County	716	8	388	254	24	42	-	-	482
St. Clairsville city, Belmont County	596	19	325	200	46	6	-	-	473
St. Henry village, Mercer County	113	-	76	37	-	-	-	-	469
St. Louisville village, Licking County	21	-	13	8	-	-	-	-	488
St. Martin village, Brown County	2	-	-	2	-	-	-	-	575
St. Marys city, Auglaize County	878	52	439	361	26	-	-	-	479
St. Paris village, Champaign County	193	50	72	63	6	2	-	-	454
Salem city, Columbiana County	1 705	252	873	513	60	7	-	-	450
Salesville village, Guernsey County	1	-	1	-	-	-	-	-	325
Salineville village, Columbiana County	114	21	65	28	-	-	-	-	415
Sandusky city, Erie County	4 899	437	2 544	1 545	287	19	58	9	468
Sandusky South CDP, Erie County	192	26	43	88	29	6	-	-	531
Sarahsville village, Noble County	12	-	9	3	-	-	-	-	479
Sardinia village	118	36	38	44	-	-	-	-	428
Brown County (part)	118	36	38	44	-	-	-	-	428
Highland County (part)	-	-	-	-	-	-	-	-	-
Savannah village, Ashland County	29	-	17	7	3	2	-	-	475
Scio village, Harrison County	121	42	56	16	2	2	-	3	319
Sciotodale CDP, Scioto County	37	-	24	13	-	-	-	-	461
Scott village	10	-	10	-	-	-	-	-	350
Paulding County (part)	-	-	-	-	-	-	-	-	-
Van Wert County (part)	10	-	10	-	-	-	-	-	350
Seaman village, Adams County	138	13	87	38	-	-	-	-	399
Sebring village, Mahoning County	884	80	265	182	148	127	74	8	609
Senecaville village, Guernsey County	40	2	19	19	-	-	-	-	494
Seven Hills city, Cuyahoga County	109	6	6	39	28	30	-	-	779
Seven Mile village, Butler County	47	-	18	24	5	-	-	-	523
Seville village, Medina County	118	-	23	75	19	1	-	-	598
Shadyside village, Belmont County	394	49	248	90	-	7	-	-	441
Shaker Heights city, Cuyahoga County	4 130	190	359	1 533	1 442	489	93	24	747
Sharonville city	2 151	-	313	1 157	366	193	77	45	666
Butler County (part)	261	-	14	73	151	23	-	-	785
Hamilton County (part)	1 890	-	299	1 084	215	170	77	45	646
Shawnee village, Perry County	30	2	17	11	-	-	-	-	475
Shawnee Hills village, Delaware County	41	-	6	10	19	6	-	-	782
Shawnee Hills CDP, Greene County	26	12	-	7	7	-	-	-	607
Sheffield village, Lorain County	117	27	36	46	8	-	-	-	475
Sheffield Lake city, Lorain County	656	14	202	325	65	50	-	-	563
Shelby city, Richland County	1 360	224	852	249	26	9	-	-	396
Sherrodsville village, Carroll County	20	-	20	-	-	-	-	-	400
Sherwood CDP, Hamilton County	30	-	-	11	-	19	-	-	1 053
Sherwood village, Defiance County	39	6	18	12	3	-	-	-	483
Shiloh CDP, Montgomery County	2 630	282	1 316	821	136	75	-	-	472
Shiloh village, Richland County	46	1	26	19	-	-	-	-	460
Shreve village, Wayne County	208	57	89	57	5	-	-	-	366
Sidney city, Shelby County	2 893	269	1 198	1 171	204	41	10	-	497
Silver Lake village, Summit County	46	-	-	16	13	17	-	-	854
Silverton city, Hamilton County	1 088	89	582	272	114	31	-	-	461
Sinking Spring village, Highland County	9	3	4	2	-	-	-	-	388
Smithfield village, Jefferson County	93	25	49	11	8	-	-	-	389
Smithville village, Wayne County	175	7	57	104	3	4	-	-	532
Solon city, Cuyahoga County	878	-	34	301	358	131	40	14	814
Somerset village, Perry County	211	89	88	30	-	4	-	-	296
Somerville village, Butler County	18	-	6	8	4	-	-	-	558
South Amherst village, Lorain County	93	5	28	37	16	7	-	-	566
South Bloomfield village, Pickaway County	107	8	36	56	7	-	-	-	543
South Canal CDP, Trumbull County	33	8	12	13	-	-	-	-	485
South Charleston village, Clark County	237	27	122	76	12	-	-	-	445
South Euclid city, Cuyahoga County	1 432	16	69	754	331	262	-	-	685
South Lebanon village, Warren County	272	48	94	113	17	-	-	-	480
South Middletown CDP, Butler County	7	-	-	7	-	-	-	-	525
South Point village, Lawrence County	391	11	211	163	6	-	-	-	481
South Russell village, Geauga County	26	-	-	-	12	14	-	-	1 018
South Salem village, Ross County	6	-	6	-	-	-	-	-	413
South Solon village, Madison County	21	-	16	5	-	-	-	-	479
South Vienna village, Clark County	49	2	14	27	6	-	-	-	588
South Webster village, Scioto County	61	2	51	4	-	4	-	-	363
South Zanesville village, Muskingum County	153	8	108	27	10	-	-	-	422
Sparta village, Morrow County	32	2	20	8	2	-	-	-	425
Spencer village, Medina County	79	-	36	23	17	3	-	-	525
Spencerville village, Allen County	172	21	77	70	4	-	-	-	477
Springboro city	550	18	153	221	105	49	4	-	602
Montgomery County (part)	-	-	-	-	-	-	-	-	-
Warren County (part)	550	18	153	221	105	49	4	-	602
Springdale city, Hamilton County	1 736	114	231	740	247	159	64	181	678
Springfield city, Clark County	10 792	1 465	4 574	3 591	683	341	76	62	476
Spring Valley village, Greene County	22	3	7	4	6	2	-	-	613
Stafford village, Monroe County	14	4	6	-	4	-	-	-	325
Steubenville city, Jefferson County	3 157	896	1 593	581	79	8	-	-	360
Stockport village, Morgan County	81	14	53	10	4	-	-	-	341

Table 30. **Gross Rent: 2000**—Con.

[Data based on a sample (except Tables 65-68). For information on confidentiality protection, coverage, sampling error, and nonsampling error, see Appendix G. For location of definitions, see "How to Use This Census Report"]

State County Place	Specified renter-occupied housing units paying cash rent	Gross rent: Less than $250	$250 to $499	$500 to $749	$750 to $999	$1,000 to $1,499	$1,500 to $1,999	$2,000 or more	Median (dollars)
PLACE—Con.									
Stone Creek village, Tuscarawas County	5	-	3	2	-	-	-	-	492
Stony Prairie CDP, Sandusky County	66	15	20	23	8	-	-	-	486
Stoutsville village, Fairfield County	25	2	14	9	-	-	-	-	421
Stow city, Summit County	3 350	210	464	1 317	1 010	342	7	-	715
Strasburg village, Tuscarawas County	334	57	153	116	4	4	-	-	444
Stratton village, Jefferson County	23	3	20	-	-	-	-	-	368
Streetsboro city, Portage County	1 407	77	109	797	328	89	7	-	664
Strongsville city, Cuyahoga County	2 691	99	466	1 265	590	216	33	22	622
Struthers city, Mahoning County	976	73	676	200	21	6	-	-	421
Stryker village, Williams County	113	14	62	33	4	-	-	-	463
Sugar Bush Knolls village, Portage County	2	-	-	2	-	-	-	-	525
Sugarcreek village, Tuscarawas County	218	13	125	76	4	-	-	-	464
Sugar Grove village, Fairfield County	36	2	12	19	3	-	-	-	569
Summerfield village, Noble County	16	-	14	2	-	-	-	-	283
Summerside CDP, Clermont County	721	87	151	313	125	45	-	-	571
Summitville village, Columbiana County	9	-	9	-	-	-	-	-	438
Sunbury village, Delaware County	256	24	35	123	66	8	-	-	615
Swanton village	287	6	58	170	53	-	-	-	573
Fulton County (part)	284	6	58	167	53	-	-	-	570
Lucas County (part)	3	-	-	3	-	-	-	-	675
Sycamore village, Wyandot County	91	-	50	38	3	-	-	-	478
Sylvania city, Lucas County	1 776	57	701	691	145	80	54	48	524
Syracuse village, Meigs County	65	15	40	8	2	-	-	-	363
Tallmadge city	1 164	167	206	666	108	17	-	-	580
Portage County (part)	-	-	-	-	-	-	-	-	-
Summit County (part)	1 164	167	206	666	108	17	-	-	580
Tarlton village, Pickaway County	14	-	9	5	-	-	-	-	480
Terrace Park village, Hamilton County	40	-	-	4	10	18	4	4	1 107
The Plains CDP, Athens County	550	59	180	266	45	-	-	-	521
The Village of Indian Hill city, Hamilton County	57	-	-	40	17	-	-	-	677
Thornville village, Perry County	58	-	21	30	7	-	-	-	529
Thurston village, Fairfield County	40	3	17	14	3	-	3	-	500
Tiffin city, Seneca County	2 520	166	1 552	732	59	11	-	-	434
Tiltonsville village, Jefferson County	172	19	132	19	2	-	-	-	352
Timberlake village, Lake County	13	-	2	-	6	5	-	-	975
Tipp City city, Miami County	1 194	59	423	518	170	24	-	-	524
Tiro village, Crawford County	21	-	19	2	-	-	-	-	384
Toledo city, Lucas County	49 900	6 223	22 318	16 459	3 795	708	298	99	469
Tontogany village, Wood County	27	-	12	13	2	-	-	-	513
Toronto city, Jefferson County	662	220	349	81	-	5	-	7	326
Tremont City village, Clark County	45	-	10	35	-	-	-	-	576
Trenton city, Butler County	813	39	242	410	122	-	-	-	581
Trimble village, Athens County	43	5	25	11	2	-	-	-	403
Trotwood city, Montgomery County	3 960	244	1 129	1 956	385	203	21	22	557
Troy city, Miami County	3 465	212	1 253	1 416	476	78	23	7	537
Turpin Hills CDP, Hamilton County	261	-	31	206	19	-	-	5	599
Tuscarawas village, Tuscarawas County	58	2	36	20	-	-	-	-	441
Twinsburg city, Summit County	1 475	50	70	560	729	57	9	-	757
Uhrichsville city, Tuscarawas County	720	132	430	158	-	-	-	-	395
Union city	261	7	73	65	91	25	-	-	643
Miami County (part)	-	-	-	-	-	-	-	-	-
Montgomery County (part)	261	7	73	65	91	25	-	-	643
Union City village, Darke County	305	86	140	75	4	-	-	-	375
Uniontown CDP, Stark County	161	-	58	89	14	-	-	-	613
Unionville Center village, Union County	26	-	15	11	-	-	-	-	480
Uniopolis village, Auglaize County	4	-	3	1	-	-	-	-	483
University Heights city, Cuyahoga County	1 263	99	81	513	460	103	7	-	724
Upper Arlington city, Franklin County	2 540	14	133	1 001	847	349	110	86	776
Upper Sandusky city, Wyandot County	1 028	138	616	240	27	7	-	-	404
Urbana city, Champaign County	1 764	196	987	513	26	9	7	26	443
Urbancrest village, Franklin County	162	64	47	31	15	5	-	-	380
Utica village	262	39	132	79	8	2	-	2	443
Knox County (part)	-	-	-	-	-	-	-	-	-
Licking County (part)	262	39	132	79	8	2	-	2	443
Valley Hi village, Logan County	43	-	9	34	-	-	-	-	578
Valley View village, Cuyahoga County	39	-	11	17	5	4	2	-	711
Valleyview village, Franklin County	16	-	4	10	2	-	-	-	529
Van Buren village, Hancock County	-	-	-	-	-	-	-	-	-
Vandalia city, Montgomery County	2 131	94	941	842	220	27	7	-	506
Vanlue village, Hancock County	32	-	21	11	-	-	-	-	408
Van Wert city, Van Wert County	1 198	109	876	197	12	4	-	-	402
Venedocia village, Van Wert County	13	-	9	4	-	-	-	-	408
Vermilion city	975	-	165	572	188	50	-	-	610
Erie County (part)	462	-	76	282	80	24	-	-	607
Lorain County (part)	513	-	89	290	108	26	-	-	614
Verona village	37	2	18	15	2	-	-	-	481
Montgomery County (part)	3	-	3	-	-	-	-	-	375
Preble County (part)	34	2	15	15	2	-	-	-	500
Versailles village, Darke County	309	64	191	49	5	-	-	-	397
Vienna Center CDP, Trumbull County	39	-	6	25	8	-	-	-	577
Vinton village, Gallia County	17	2	15	-	-	-	-	-	354
Wadsworth city, Medina County	1 825	80	569	782	303	59	32	-	571
Waite Hill village, Lake County	12	-	-	4	2	4	-	2	1 000
Wakeman village, Huron County	63	-	26	34	3	-	-	-	528

Table 30. **Gross Rent: 2000**—Con.

[Data based on a sample (except Tables 65-68). For information on confidentiality protection, coverage, sampling error, and nonsampling error, see Appendix G. For location of definitions, see "How to Use This Census Report"]

State County Place	Specified renter-occupied housing units paying cash rent	Gross rent: Less than $250	$250 to $499	$500 to $749	$750 to $999	$1,000 to $1,499	$1,500 to $1,999	$2,000 or more	Median (dollars)
PLACE—Con.									
Walbridge village, Wood County	275	-	133	126	16	-	-	-	508
Waldo village, Marion County	34	3	13	18	-	-	-	-	506
Walton Hills village, Cuyahoga County	14	-	-	7	7	-	-	-	650
Wapakoneta city, Auglaize County	1 087	135	669	252	6	19	6	-	426
Warren city, Trumbull County	7 637	1 469	3 194	2 541	312	87	24	10	443
Warrensville Heights city, Cuyahoga County	3 225	148	571	1 993	461	26	26	-	592
Warsaw village, Coshocton County	84	19	41	24	-	-	-	-	375
Washington city, Fayette County	2 239	246	960	923	81	22	-	7	483
Washingtonville village	107	19	54	33	1	-	-	-	418
Columbiana County (part)	53	5	26	21	1	-	-	-	472
Mahoning County (part)	54	14	28	12	-	-	-	-	291
Waterville village, Lucas County	254	-	94	110	33	17	-	-	560
Wauseon city, Fulton County	793	28	497	240	15	13	-	-	459
Waverly City city, Pike County	945	150	345	379	29	23	-	19	489
Wayne village, Wood County	68	2	22	37	6	1	-	-	538
Wayne Lakes village, Darke County	30	-	4	20	6	-	-	-	633
Waynesburg village, Stark County	101	10	51	28	12	-	-	-	456
Waynesfield village, Auglaize County	52	-	34	17	-	1	-	-	471
Waynesville village, Warren County	307	48	80	122	48	9	-	-	532
Wellington village, Lorain County	589	66	254	217	35	17	-	-	473
Wellston city, Jackson County	702	205	302	156	29	10	-	-	390
Wellsville village, Columbiana County	503	114	269	100	20	-	-	-	361
West Alexandria village, Preble County	210	21	76	104	7	2	-	-	522
West Carrollton City city, Montgomery County	2 517	138	586	1 421	329	43	-	-	587
West Elkton village, Preble County	12	-	4	8	-	-	-	-	600
Westerville city	2 558	316	429	1 011	517	175	67	43	623
Delaware County (part)	139	-	9	32	50	32	16	-	855
Franklin County (part)	2 419	316	420	979	467	143	51	43	607
West Farmington village, Trumbull County	36	-	16	13	7	-	-	-	600
Westfield Center village, Medina County	40	-	11	4	13	12	-	-	838
West Hill CDP, Trumbull County	308	42	192	67	7	-	-	-	405
West Jefferson village, Madison County	413	39	122	198	42	6	6	-	564
West Lafayette village, Coshocton County	205	27	121	57	-	-	-	-	428
Westlake city, Cuyahoga County	3 147	26	184	781	1 324	561	101	170	866
West Leipsic village, Putnam County	11	2	4	3	2	-	-	-	488
West Liberty village, Logan County	168	17	87	51	6	7	-	-	444
West Manchester village, Preble County	35	2	6	19	8	-	-	-	625
West Mansfield village, Logan County	44	3	12	29	-	-	-	-	565
West Millgrove village, Wood County	8	-	4	4	-	-	-	-	500
West Milton village, Miami County	611	60	219	282	33	17	-	-	514
Weston village, Wood County	167	19	89	47	11	1	-	-	431
West Portsmouth CDP, Scioto County	287	20	125	137	5	-	-	-	496
West Rushville village, Fairfield County	12	-	6	4	-	2	-	-	500
West Salem village, Wayne County	126	16	49	56	2	3	-	-	488
West Union village, Adams County	499	160	268	63	-	8	-	-	318
West Unity village, Williams County	242	32	148	60	2	-	-	-	412
Wetherington CDP, Butler County	5	-	-	5	-	-	-	-	675
Wharton village, Wyandot County	26	-	21	5	-	-	-	-	413
Wheelersburg CDP, Scioto County	720	115	461	144	-	-	-	-	393
Whitehall city, Franklin County	4 471	179	1 684	2 073	462	61	12	-	541
Whitehouse village, Lucas County	244	15	110	95	15	9	-	-	497
White Oak CDP, Hamilton County	1 523	15	610	715	166	17	-	-	554
White Oak East CDP, Hamilton County	306	-	168	95	30	13	-	-	458
White Oak West CDP, Hamilton County	177	-	84	58	8	18	-	9	508
Wickliffe city, Lake County	838	13	303	402	99	21	-	-	556
Wilberforce CDP, Greene County	5	-	-	-	5	-	-	-	775
Wilkesville village, Vinton County	2	-	2	-	-	-	-	-	275
Willard city, Huron County	1 072	161	508	331	72	-	-	-	461
Williamsburg village, Clermont County	344	8	161	154	21	-	-	-	502
Williamsport village, Pickaway County	104	17	43	35	9	-	-	-	464
Willoughby city, Lake County	4 008	175	808	1 737	1 002	138	64	84	656
Willoughby Hills city, Lake County	1 780	8	130	1 080	517	45	-	-	659
Willowick city, Lake County	996	-	93	680	190	33	-	-	644
Willshire village, Van Wert County	27	-	10	17	-	-	-	-	519
Wilmington city, Clinton County	2 316	306	942	833	208	27	-	-	484
Wilmot village, Stark County	38	-	18	15	2	3	-	-	510
Wilson village	-	-	-	-	-	-	-	-	-
Belmont County (part)	-	-	-	-	-	-	-	-	-
Monroe County (part)	-	-	-	-	-	-	-	-	-
Winchester village, Adams County	131	31	64	26	10	-	-	-	408
Windham village, Portage County	432	24	256	120	32	-	-	-	472
Wintersville village, Jefferson County	480	8	232	228	12	-	-	-	500
Withamsville CDP, Clermont County	460	27	192	174	29	38	-	-	505
Woodbourne-Hyde Park CDP, Montgomery County	77	5	6	-	6	40	13	7	1 207
Woodlawn village, Hamilton County	520	10	31	255	215	5	4	-	736
Woodmere village, Cuyahoga County	287	-	45	187	46	7	-	2	631
Woodsfield village, Monroe County	349	126	167	49	7	-	-	-	312
Woodstock village, Champaign County	38	-	21	17	-	-	-	-	489
Woodville village, Sandusky County	164	29	83	43	9	-	-	-	426
Wooster city, Wayne County	3 905	373	1 682	1 571	258	21	-	-	489
Worthington city, Franklin County	844	28	246	334	166	65	5	-	612
Wren village, Van Wert County	13	-	11	-	2	-	-	-	445

Table 30. **Gross Rent: 2000**—Con.

[Data based on a sample (except Tables 65-68). For information on confidentiality protection, coverage, sampling error, and nonsampling error, see Appendix G.
For location of definitions, see "How to Use This Census Report"]

State County Place	Specified renter-occupied housing units paying cash rent	Gross rent							
		Less than $250	$250 to $499	$500 to $749	$750 to $999	$1,000 to $1,499	$1,500 to $1,999	$2,000 or more	Median (dollars)
PLACE—Con.									
Wright-Patterson AFB CDP	367	-	62	211	79	15	-	-	630
Greene County (part)	189	-	13	87	74	15	-	-	736
Montgomery County (part)	178	-	49	124	5	-	-	-	549
Wyoming city, Hamilton County	345	-	102	125	104	6	-	8	633
Xenia city, Greene County	3 023	335	1 308	1 026	315	39	-	-	483
Yankee Lake village, Trumbull County	3	-	2	1	-	-	-	-	338
Yellow Springs village, Greene County	526	51	207	160	56	38	14	-	506
Yorkshire village, Darke County	2	-	1	1	-	-	-	-	525
Yorkville village	195	15	147	27	6	-	-	-	384
Belmont County (part)	85	2	64	17	2	-	-	-	414
Jefferson County (part)	110	13	83	10	4	-	-	-	358
Youngstown city	10 407	2 221	5 184	2 480	328	118	28	48	401
Mahoning County (part)	10 407	2 221	5 184	2 480	328	118	28	48	401
Trumbull County (part)	-	-	-	-	-	-	-	-	-
Zaleski village, Vinton County	16	-	16	-	-	-	-	-	464
Zanesfield village, Logan County	12	-	6	6	-	-	-	-	550
Zanesville city, Muskingum County	4 546	985	2 356	1 054	111	7	4	29	389
Zoar village, Tuscarawas County	10	-	2	8	-	-	-	-	550

Table 31. **Mortgage and Rental Cost Characteristics: 2000**

[Data based on a sample (except Tables 65-68). For information on confidentiality protection, coverage, sampling error, and nonsampling error, see Appendix G.
For location of definitions, see "How to Use This Census Report"]

State County County Subdivision Place	Specified owner-occupied housing units								Specified renter-occupied housing units paying cash rent		
		With a mortgage				Not mortgaged					
	Total	Total	Median selected monthly owner costs (dollars)	Median selected monthly owner costs as a percentage of household income in 1999	With a second mortgage or home equity loan or both	Total	Median selected monthly owner costs (dollars)	Median selected monthly owner costs as a percentage of household income in 1999	Total	With meals included in rent	Median gross rent as a percentage of household income in 1999
The State	**2 613 123**	**1 811 744**	**963**	**20.6**	**521 640**	**801 379**	**289**	**10.6**	**1 287 267**	**21 330**	**24.2**
Adams County	4 145	2 385	673	20.5	410	1 760	233	11.4	2 129	2	22.7
Bratton township	143	91	702	19.9	35	52	288	11.4	58	-	19.5
Brush Creek township	131	53	653	32.9	6	78	147	11.6	52	-	17.1
Franklin township	154	99	514	21.1	12	55	261	16.6	36	-	37.5
Green township	83	44	588	15.0	2	39	209	10.1	26	-	14.6
Rome village	14	6	467	10.0	-	8	300	10.0-	13	-	33.8
Jefferson township	108	56	448	19.4	-	52	196	13.7	54	-	27.7
Liberty township	211	130	672	17.8	21	81	284	11.8	47	-	16.8
West Union village (part)	-	-	-	-	-	-	-	-	-	-	-
Manchester township	437	224	604	23.4	50	213	200	11.5	276	-	25.2
Manchester village (part)	408	203	606	21.7	44	205	204	11.3	267	-	24.8
Meigs township	614	390	704	20.7	79	224	240	10.6	426	-	25.8
Peebles village	355	186	632	20.2	53	169	245	13.1	281	-	25.9
Monroe township	108	61	568	14.4	9	47	214	10.0-	35	-	30.4
Oliver township	163	100	729	16.9	15	63	205	10.0-	92	-	20.0
Scott township	343	185	663	21.3	37	158	256	10.0	175	-	25.9
Seaman village	216	96	633	19.1	17	120	250	11.3	138	-	27.3
Sprigg township	278	147	725	23.9	32	131	215	10.7	32	-	35.0
Manchester village (part)	-	-	-	-	-	-	-	-	-	-	-
Tiffin township	822	484	676	21.9	40	338	247	10.9	612	-	21.6
West Union village (part)	496	244	672	31.2	22	252	241	13.6	499	-	22.0
Wayne township	196	114	713	19.3	26	82	244	14.6	66	-	22.5
Cherry Fork village	17	8	467	23.3	2	9	281	10.0-	23	-	22.9
Winchester township	354	207	776	18.6	46	147	239	13.2	142	2	19.6
Winchester village	208	123	738	20.9	24	85	233	11.9	131	2	19.9
Allen County	25 032	16 221	774	18.8	4 175	8 811	244	10.0-	10 661	171	23.1
Amanda township	471	294	861	17.8	75	177	267	10.0-	30	-	13.8
American township	3 656	2 448	859	18.6	655	1 208	263	10.0-	1 528	34	20.6
Elida village	586	438	887	18.1	95	148	267	10.0-	65	-	22.2
Auglaize township	645	476	768	18.6	158	169	239	10.0-	103	-	16.5
Harrod village	139	104	725	20.0	41	35	203	10.0-	25	-	20.5
Bath township	2 482	1 705	924	20.6	459	777	253	10.0-	622	-	20.7
Jackson township	613	479	857	18.9	113	134	241	10.0-	103	-	19.9
Lafayette village	99	66	660	17.3	15	33	217	10.0-	7	-	41.3
Lima city	8 268	5 148	624	19.1	1 248	3 120	217	10.4	6 364	86	24.9
Marion township	1 752	1 070	786	18.0	261	682	237	10.0-	445	43	25.3
Delphos city (part)	1 041	591	742	17.2	145	450	234	11.5	352	-	24.5
Monroe township	522	349	766	18.1	105	173	233	10.0-	65	-	26.4
Cairo village	154	88	695	17.6	17	66	225	10.0-	19	-	42.5
Perry township	712	443	676	17.7	64	269	229	10.0-	264	-	20.7
Richland township	1 351	822	821	17.5	209	529	268	10.0-	389	8	23.2
Beaverdam village	105	71	681	15.6	23	34	222	11.7	15	-	16.3
Bluffton village (part)	803	453	752	17.6	107	350	267	10.0-	329	8	23.9
Shawnee township	3 492	2 398	949	18.5	691	1 094	299	10.0-	496	-	21.1
Fort Shawnee village	1 085	691	788	17.3	163	394	272	10.0-	122	-	20.0
Spencer township	768	444	702	19.8	90	324	245	10.0-	189	-	23.3
Spencerville village	571	319	681	19.3	63	252	239	10.0-	172	-	23.8
Sugar Creek township	300	145	958	23.2	47	155	254	10.0-	63	-	14.5
Ashland County	11 086	7 324	836	20.1	2 348	3 762	262	10.7	4 179	10	22.4
Ashland city	4 539	2 932	822	19.7	878	1 607	268	11.8	2 904	10	23.1
Clear Creek township	370	254	919	22.6	87	116	238	10.0-	109	-	19.8
Bailey Lakes village	94	61	946	22.1	19	33	244	10.0-	52	-	24.0
Savannah village	85	61	795	23.5	25	24	238	12.5	29	-	18.0
Green township	889	482	745	20.1	198	407	243	10.4	282	-	23.3
Loudonville village (part)	402	228	713	20.7	105	174	258	11.6	162	-	24.0
Perrysville village	195	100	657	18.9	41	95	228	10.7	84	-	23.6
Hanover township	454	269	698	19.9	71	185	248	13.1	298	-	19.9
Loudonville village (part)	337	184	676	18.7	46	153	246	12.0	225	-	21.3
Jackson township	756	566	849	21.5	161	190	289	10.9	99	-	20.2
Polk village	80	63	763	19.9	25	17	218	10.0-	26	-	20.4
Lake township	76	57	681	17.0	20	19	313	10.0-	22	-	12.5
Mifflin township	300	184	900	22.3	65	116	250	13.7	33	-	18.3
Mifflin village	34	21	525	16.3	3	13	255	18.8	21	-	27.1
Milton township	598	352	842	21.3	105	246	262	10.0-	31	-	19.1
Mohican township	349	235	848	18.3	76	114	274	10.0-	80	-	16.5
Jeromesville village	129	79	714	18.4	20	50	256	13.6	52	-	19.6
Montgomery township	718	499	941	21.5	201	219	296	10.0-	50	-	25.7
Orange township	512	389	774	18.8	133	123	244	10.0-	66	-	19.8
Perry township	324	203	809	19.3	79	121	248	10.0-	60	-	21.0
Ruggles township	192	139	765	22.9	40	53	235	11.5	6	-	45.0
Sullivan township	289	271	966	24.2	81	18	250	15.0	48	-	22.1
Troy township	248	176	875	20.8	46	72	300	15.3	25	-	17.8
Vermillion township	472	316	854	17.0	107	156	250	10.0-	66	-	19.0
Hayesville village	113	73	650	15.5	21	40	243	10.0-	13	-	23.8
Ashtabula County	21 616	13 817	826	20.9	3 863	7 799	268	11.2	9 046	81	23.5
Andover township	461	274	772	19.1	87	187	267	12.6	230	-	21.8
Andover village	240	148	753	17.8	25	92	250	11.8	167	-	24.6
Ashtabula township	4 641	2 907	738	19.7	739	1 734	260	11.1	3 510	69	25.9
Ashtabula city (part)	2 882	1 844	722	21.4	392	1 038	259	11.7	3 037	69	26.4
Edgewood CDP	1 295	788	758	17.7	242	507	259	10.0-	338	-	20.0
Austinburg township	557	409	947	22.9	125	148	264	10.0-	56	-	22.4
Cherry Valley township	77	61	750	18.0	9	16	344	15.6	8	-	22.5
Colebrook township	111	81	783	19.3	33	30	244	20.0	40	-	21.3
Conneaut city	3 087	1 719	686	18.7	372	1 368	245	11.9	1 365	-	23.9
Denmark township	84	62	850	25.0	6	22	246	21.0	37	-	14.9

Table 31. **Mortgage and Rental Cost Characteristics: 2000**—Con.

[Data based on a sample (except Tables 65-68). For information on confidentiality protection, coverage, sampling error, and nonsampling error, see Appendix G.
For location of definitions, see "How to Use This Census Report"]

State County County Subdivision Place	Specified owner-occupied housing units								Specified renter-occupied housing units paying cash rent		
		With a mortgage				Not mortgaged					
	Total	Total	Median selected monthly owner costs (dollars)	Median selected monthly owner costs as a percentage of household income in 1999	With a second mortgage or home equity loan or both	Total	Median selected monthly owner costs (dollars)	Median selected monthly owner costs as a percentage of household income in 1999	Total	With meals included in rent	Median gross rent as a percentage of household income in 1999
Ashtabula County—Con.											
Dorset township	118	62	856	26.2	18	56	419	10.0-	34	-	14.3
Geneva township	2 444	1 617	860	23.6	518	827	264	10.1	1 405	9	22.1
Geneva city	1 468	1 009	874	22.7	314	459	269	11.6	858	9	20.4
Geneva-on-the-Lake village	201	126	818	22.6	31	75	267	13.5	298	-	25.0
Harpersfield township	585	407	1 076	22.3	148	178	298	10.0-	93	-	14.8
Hartsgrove township	241	182	916	22.3	60	59	227	10.0-	15	-	19.2
Jefferson township	1 043	731	852	21.5	274	312	289	10.6	568	-	20.5
Jefferson village	677	480	819	21.7	165	197	299	11.4	513	-	20.2
Kingsville township	403	267	863	21.6	70	136	286	12.5	155	-	18.4
Lenox township	212	145	962	18.6	41	67	265	10.0-	36	-	21.0
Monroe township	278	191	761	21.2	72	87	248	10.1	56	-	22.7
Morgan township	496	334	1 039	24.0	125	162	317	13.3	72	3	19.3
Roaming Shores village (part)	220	161	1 134	23.3	58	59	438	11.1	10	-	37.5
Rock Creek village	141	100	867	30.0	26	41	292	15.9	39	3	20.4
New Lyme township	147	104	684	21.4	16	43	228	10.0-	37	-	26.8
North Kingsville village	759	479	906	17.4	136	280	268	10.0-	100	-	22.1
Orwell township	447	322	844	20.4	68	125	278	10.4	268	-	24.4
Orwell village	247	169	850	21.8	34	78	289	12.0	232	-	25.8
Pierpont township	179	88	863	19.5	7	91	266	10.0-	25	-	17.5
Plymouth township	539	367	907	26.0	118	172	275	13.2	54	-	16.4
Richmond township	135	63	969	24.3	33	72	247	13.1	23	-	12.5
Rome township	400	314	952	23.0	71	86	336	13.0	53	-	28.8
Roaming Shores village (part)	218	177	1 198	21.6	58	41	417	13.6	15	-	14.2
Saybrook township	3 088	1 909	887	20.0	481	1 179	281	11.3	635	-	24.6
Ashtabula city (part)	1 359	827	849	20.3	224	532	277	12.0	257	-	22.5
Sheffield township	195	159	963	22.2	78	36	207	11.9	18	-	11.0
Trumbull township	280	198	1 196	24.0	80	82	335	11.9	29	-	22.9
Wayne township	76	29	850	17.5	13	47	270	21.3	6	-	10.0-
Williamsfield township	254	133	774	23.0	36	121	226	15.2	81	-	20.4
Windsor township	279	203	876	25.5	29	76	315	15.6	37	-	42.5
Athens County	8 218	5 002	784	20.2	977	3 216	248	10.0-	8 001	11	36.5
Alexander township	422	294	868	23.1	76	128	223	10.9	184	-	19.5
Albany village (part)	5	3	925	21.3	2	2	275	10.0-	-	-	-
Ames township	144	91	679	18.9	18	53	202	10.0-	56	-	16.3
Amesville village	45	32	700	16.4	8	13	141	10.0-	12	-	13.8
Athens township	2 845	1 808	966	19.2	419	1 037	301	10.0-	5 057	-	44.7
Athens city (part)	1 614	971	1 007	18.5	212	643	301	10.0-	4 248	-	49.6
The Plains CDP (part)	288	198	840	20.7	55	90	259	14.0	406	-	31.9
Bern township	18	6	350	12.5	6	12	143	10.0-	33	-	32.5
Canaan township	179	92	960	18.4	9	87	281	13.7	152	-	26.4
Athens city (part)	6	-	-	-	-	6	375	12.5	86	-	17.5
Carthage township	106	79	608	20.8	6	27	186	20.4	41	-	19.7
Dover township	703	377	730	20.1	54	326	261	10.0-	420	2	27.1
Chauncey village	215	122	630	20.6	25	93	227	11.8	132	2	29.3
The Plains CDP (part)	172	82	1 193	18.7	13	90	341	10.5	144	-	23.6
Lee township	490	324	766	18.7	35	166	238	10.0-	201	-	25.4
Albany village (part)	203	144	756	21.9	21	59	238	10.9	92	-	26.3
Lodi township	124	75	871	15.6	6	49	149	10.0-	46	-	18.2
Rome township	198	118	688	18.4	22	80	210	10.0-	42	-	17.2
Trimble township	946	489	589	22.1	72	457	227	12.2	396	-	30.1
Glouster village	453	235	533	21.2	31	218	223	12.4	226	-	30.3
Jacksonville village	131	60	700	21.3	6	71	231	13.3	50	-	31.5
Trimble village	95	61	619	19.6	9	34	250	10.0-	43	-	28.8
Troy township	439	221	695	18.8	52	218	215	10.0-	96	-	15.6
Coolville village	136	82	595	17.4	18	54	228	10.0	29	-	18.4
Waterloo township	390	296	735	26.4	62	94	239	10.0-	128	6	31.3
York township	1 214	732	719	22.6	140	482	225	13.1	1 149	3	30.4
Buchtel village (part)	105	64	686	21.5	3	41	213	15.4	46	3	31.3
Nelsonville city	795	466	711	23.3	102	329	222	12.8	942	-	30.5
Auglaize County	11 191	7 207	816	18.7	2 094	3 984	240	10.0-	3 375	85	19.2
Clay township	136	102	809	20.2	21	34	231	10.0	14	-	27.5
Duchouquet township	3 542	2 286	763	18.0	660	1 256	228	10.0-	1 402	10	19.7
Cridersville village	441	291	696	18.8	66	150	208	10.0-	174	10	22.3
Wapakoneta city (part)	2 293	1 491	750	17.8	398	802	219	10.0-	1 087	-	19.8
German township	967	533	910	19.8	166	434	250	10.0-	259	-	17.4
New Bremen village (part)	792	427	913	19.9	139	365	246	10.0-	228	-	17.2
Goshen township	136	104	850	18.2	41	32	189	10.0-	15	-	19.4
Jackson township	970	544	978	18.0	122	426	280	10.0-	151	-	22.3
Minster village	814	470	962	17.9	119	344	279	10.0-	141	-	22.3
New Bremen village (part)	-	-	-	-	-	-	-	-	-	-	-
Logan township	256	180	718	18.8	71	76	252	10.0-	41	-	14.8
Buckland village	83	45	546	16.3	7	38	215	10.0-	16	-	25.8
Moulton township	367	289	1 008	20.2	64	78	298	10.0-	37	-	16.2
Wapakoneta city (part)	13	13	1 518	19.6	6	-	-	-	-	-	-
Noble township	329	248	909	23.4	85	81	275	11.5	28	-	16.3
St. Marys city (part)	50	30	1 438	22.6	18	20	229	21.2	13	-	10.0-
Pusheta township	236	158	1 102	18.1	55	78	245	10.0-	43	-	18.4
Wapakoneta city (part)	14	7	1 375	22.5	-	7	175	10.0-	-	-	-
St. Marys township	2 931	1 908	783	19.0	584	1 023	232	10.0-	1 140	75	19.7
St. Marys city (part)	2 104	1 388	743	19.0	461	716	216	10.0-	865	-	18.9
Salem township	92	58	771	17.6	11	34	215	10.0	20	-	11.7
Union township	393	271	867	18.3	73	122	259	10.0-	50	-	17.5
Uniopolis village	72	47	572	16.9	12	25	230	10.4	4	-	16.7
Washington township	473	306	807	16.8	77	167	226	10.0-	112	-	17.9
New Knoxville village	245	141	715	16.2	33	104	224	10.6	85	-	16.9
Wayne township	363	220	753	20.7	64	143	258	11.3	63	-	17.7
Waynesfield village	205	120	678	25.3	23	85	248	12.7	52	-	18.3

Table 31. **Mortgage and Rental Cost Characteristics: 2000**—Con.

[Data based on a sample (except Tables 65-68). For information on confidentiality protection, coverage, sampling error, and nonsampling error, see Appendix G.
For location of definitions, see "How to Use This Census Report"]

State County County Subdivision Place	Specified owner-occupied housing units								Specified renter-occupied housing units paying cash rent		
		With a mortgage				Not mortgaged					
	Total	Total	Median selected monthly owner costs (dollars)	Median selected monthly owner costs as a percentage of household income in 1999	With a second mortgage or home equity loan or both	Total	Median selected monthly owner costs (dollars)	Median selected monthly owner costs as a percentage of household income in 1999	Total	With meals included in rent	Median gross rent as a percentage of household income in 1999
Belmont County	16 897	8 209	668	19.0	1 878	8 688	222	10.3	6 128	19	24.4
Colerain township	1 308	636	709	18.7	144	672	230	10.9	252	-	23.7
Flushing township	505	225	570	19.4	30	280	210	10.7	134	-	25.8
Flushing village	247	125	578	18.5	21	122	204	10.0-	86	-	27.5
Holloway village	98	32	463	18.8	2	66	204	10.9	13	-	36.5
Goshen township	672	385	640	19.6	89	287	214	10.0-	261	-	22.7
Belmont village	142	59	490	17.8	9	83	182	10.0-	34	-	17.5
Bethesda village	318	213	631	20.0	43	105	245	12.0	175	-	25.5
Kirkwood township	63	17	458	12.9	-	46	173	10.0-	5	-	32.5
Fairview village (part)	-	-	-	-	-	-	-	-	-	-	-
Mead township	1 598	723	664	18.0	221	875	218	10.8	441	10	21.5
Shadyside village (part)	1 086	436	626	17.1	127	650	214	10.1	394	-	22.1
Pease township	3 993	1 856	600	18.6	372	2 137	222	10.4	1 922	9	25.3
Bridgeport village	575	272	507	16.4	38	303	187	10.0-	313	3	25.6
Brookside village	207	100	710	18.6	24	107	223	10.0	59	-	21.9
Martins Ferry city	1 844	878	621	19.0	214	966	246	11.5	1 146	6	26.9
Yorkville village (part)	136	68	691	18.5	30	68	197	10.0-	85	-	18.8
Pultney township	2 270	1 033	601	19.1	181	1 237	214	10.8	1 142	-	28.0
Bellaire city	997	419	570	19.4	71	578	220	11.0	871	-	28.7
Neffs CDP	318	100	620	12.7	27	218	183	10.0-	68	-	23.1
Shadyside village (part)	15	-	-	-	-	15	197	10.0-	-	-	-
Richland township	2 951	1 541	892	20.5	428	1 410	257	10.0-	954	-	21.1
St. Clairsville city	1 477	703	927	20.6	169	774	267	10.0-	596	-	22.0
Smith township	206	164	740	18.9	31	42	242	26.9	39	-	26.8
Somerset township	167	96	556	21.0	23	71	195	10.7	46	-	11.7
Union township	494	254	709	16.4	55	240	214	10.0-	100	-	19.2
Morristown village	92	47	628	20.1	16	45	217	10.0-	16	-	22.5
Warren township	1 431	688	633	19.7	165	743	201	11.2	531	-	24.5
Barnesville village	1 056	509	620	21.1	108	547	188	11.9	502	-	24.5
Washington township	76	69	729	19.9	25	7	225	32.5	19	-	20.3
Wayne township	89	38	782	17.5	26	51	193	11.0	-	-	-
Wilson village (part)	9	6	650	13.8	-	3	188	12.5	-	-	-
Wheeling township	392	178	594	18.3	41	214	196	10.0-	46	-	18.3
York township	682	306	577	17.4	47	376	211	10.3	236	-	20.3
Powhatan Point village	475	203	550	17.3	27	272	206	10.9	212	-	22.1
Brown County	7 478	5 195	825	20.6	1 266	2 283	258	10.0-	2 583	-	22.7
Byrd township	113	75	698	22.6	26	38	200	10.0-	50	-	25.7
Clark township	545	408	867	20.8	175	137	252	10.1	163	-	23.1
Hamersville village	113	77	729	21.4	18	36	271	15.0	54	-	22.3
Eagle township	161	90	787	20.8	26	71	251	10.0-	55	-	17.5
Franklin township	338	218	893	18.5	65	120	267	10.0-	70	-	22.3
Georgetown village (part)	5	5	550	17.5	-	-	-	-	-	-	-
Green township	476	343	784	18.5	48	133	277	14.7	322	-	18.9
Mount Orab village (part)	155	110	757	19.6	17	45	194	13.4	260	-	20.6
Huntington township	340	193	849	22.0	43	147	263	10.0-	328	-	22.9
Aberdeen village	249	133	877	22.8	32	116	269	10.0-	296	-	23.3
Jackson township	229	195	813	21.4	40	34	206	10.0-	33	-	23.6
Jefferson township	225	148	717	23.6	37	77	243	11.6	51	-	18.3
Russellville village	133	79	672	19.1	24	54	247	13.6	36	-	20.8
Lewis township	339	214	880	19.2	48	125	259	16.5	83	-	50.0+
Higginsport village	59	26	750	18.8	3	33	222	10.5	28	-	28.3
Perry township	1 018	791	925	22.6	186	227	312	10.0-	116	-	18.7
Fayetteville village	93	54	769	19.1	8	39	296	13.9	31	-	19.6
St. Martin village	18	6	950	32.5	2	12	450	10.0	2	-	17.5
Pike township	722	534	835	20.8	110	188	245	10.0-	168	-	21.8
Mount Orab village (part)	225	154	856	19.7	33	71	278	10.0-	58	-	22.2
Pleasant township	1 085	701	765	19.6	174	384	236	10.4	530	-	25.4
Georgetown village (part)	874	546	763	19.3	131	328	230	10.3	474	-	26.5
Scott township	183	132	818	26.2	29	51	298	10.0-	33	-	28.4
Sterling township	617	550	875	21.2	142	67	251	12.2	159	-	21.4
Mount Orab village (part)	44	39	875	23.8	4	5	417	10.0-	-	-	-
Union township	680	329	721	19.1	61	351	259	10.0-	269	-	20.8
Ripley village	382	165	707	17.4	26	217	246	10.1	248	-	21.5
Washington township	407	274	756	19.0	56	133	260	10.0-	153	-	25.8
Sardinia village (part)	149	90	675	21.8	16	59	239	10.9	118	-	22.9
Butler County	77 591	59 136	1 087	20.4	16 745	18 455	303	10.1	33 280	328	24.0
Fairfield city (part)	9 640	7 597	1 071	19.7	2 164	2 043	309	10.0-	5 783	94	21.2
Fairfield township	4 495	3 668	1 221	21.5	1 060	827	337	11.3	304	-	21.7
Hamilton city	13 881	9 521	824	20.9	2 487	4 360	257	10.8	9 139	10	24.2
Hanover township	2 214	1 485	1 023	19.6	444	729	293	10.0-	119	-	24.5
Millville village (part)	51	32	880	21.4	4	19	273	10.0-	37	-	13.6
Lemon township	2 127	1 602	1 028	19.1	446	525	318	11.1	639	78	23.4
Monroe city (part)	1 781	1 304	1 095	19.4	383	477	326	10.5	539	78	22.1
South Middletown CDP	75	59	743	21.5	8	16	244	12.5	7	-	50.0+
Liberty township	6 002	5 367	1 382	21.2	1 484	635	361	10.7	400	-	24.9
Monroe city (part)	263	227	1 169	24.7	69	36	267	10.0-	-	-	-
Madison township	2 093	1 419	1 068	20.1	478	674	290	10.0-	219	-	19.1
Middletown city (part)	11 455	7 767	860	20.5	1 945	3 688	299	11.3	7 724	129	24.6
Milford township	822	658	966	19.8	116	164	263	10.0-	111	-	25.8
Somerville village	66	39	775	24.4	9	27	219	12.5	18	-	20.0
Morgan township	1 214	935	1 182	22.2	268	279	347	10.0-	97	-	14.9
Oxford township	2 180	1 452	1 130	19.4	390	728	303	10.0-	3 892	-	40.6
College Corner village (part)	51	30	538	19.3	3	21	273	10.0-	42	-	19.4
Oxford city	1 652	1 115	1 137	18.9	337	537	307	10.0-	3 804	-	41.5
Reily township	566	438	978	22.4	129	128	289	10.0-	43	-	25.6
Ross township	1 743	1 291	1 077	19.5	381	452	316	10.0-	259	-	16.8
Millville village (part)	160	131	881	20.3	38	29	243	10.0-	28	-	19.0
Ross CDP	474	326	927	17.5	106	148	259	12.0	173	-	17.2

Table 31. **Mortgage and Rental Cost Characteristics: 2000**—Con.

[Data based on a sample (except Tables 65-68). For information on confidentiality protection, coverage, sampling error, and nonsampling error, see Appendix G.
For location of definitions, see "How to Use This Census Report"]

State County County Subdivision Place	Specified owner-occupied housing units								Specified renter-occupied housing units paying cash rent		
		With a mortgage				Not mortgaged					
	Total	Total	Median selected monthly owner costs (dollars)	Median selected monthly owner costs as a percentage of household income in 1999	With a second mortgage or home equity loan or both	Total	Median selected monthly owner costs (dollars)	Median selected monthly owner costs as a percentage of household income in 1999	Total	With meals included in rent	Median gross rent as a percentage of household income in 1999
Butler County—Con.											
St. Clair township	1 790	1 280	823	21.4	354	510	264	10.0-	468	-	25.2
New Miami village	586	416	753	22.0	119	170	237	10.5	230	-	25.5
Seven Mile village (part)	65	45	850	19.8	12	20	275	11.7	20	-	13.8
Trenton city	2 304	1 815	1 040	20.9	485	489	294	10.0-	813	-	20.5
Union township	14 009	12 028	1 400	19.8	3 811	1 981	390	10.0-	3 195	17	21.9
Beckett Ridge CDP	2 272	2 045	1 528	20.1	583	227	383	10.3	444	-	20.3
Olde West Chester CDP	67	51	1 258	15.5	-	16	375	32.5	21	-	17.2
Sharonville city (part)	392	346	1 224	20.4	139	46	344	10.4	261	17	19.7
Wetherington CDP	284	230	2 782	21.5	60	54	920	10.0-	5	-	27.5
Wayne township	1 056	813	991	19.8	303	243	306	12.0	75	-	22.8
Jacksonburg village	15	11	810	20.8	-	4	367	11.7	3	-	37.5
Seven Mile village (part)	129	94	813	20.4	39	35	279	11.9	27	-	24.1
Carroll County	5 637	3 638	789	20.4	1 198	1 999	224	10.0-	1 806	7	22.6
Augusta township	298	188	752	18.7	60	110	276	12.5	67	-	23.2
Brown township	1 727	1 235	846	20.2	413	492	237	10.0-	698	3	21.2
Malvern village	253	139	735	20.8	37	114	235	12.0	221	3	21.3
Minerva village (part)	395	259	653	19.8	58	136	234	12.4	236	-	18.7
Center township	1 059	558	829	20.7	193	501	210	11.3	601	-	25.4
Carrollton village	784	411	805	20.3	145	373	200	13.1	546	-	25.7
East township	58	52	800	20.0	25	6	225	10.0-	12	-	50.0+
Fox township	142	98	717	28.3	43	44	233	14.4	13	-	14.6
Harrison township	455	346	868	19.7	129	109	283	10.0-	65	-	14.6
Lee township	179	137	579	14.8	34	42	174	10.0-	53	-	23.7
Loudon township	213	98	620	21.6	31	115	199	10.0-	32	-	26.4
Monroe township	478	221	798	21.4	89	257	213	10.0-	74	-	21.4
Dellroy village	74	23	650	17.5	10	51	196	12.0	28	-	24.0
Sherrodsville village (part)	10	8	850	22.5	8	2	550	50.0+	2	-	17.5
Orange township	286	173	621	20.6	34	113	199	10.0-	42	4	17.5
Leesville village	66	39	569	21.8	9	27	197	10.0-	-	-	-
Sherrodsville village (part)	67	32	680	22.0	8	35	225	13.8	18	-	27.5
Perry township	144	98	597	22.4	16	46	189	10.0-	34	-	33.1
Rose township	262	192	824	19.3	40	70	243	10.0-	54	-	25.0
Magnolia village (part)	67	34	800	21.4	9	33	241	11.3	44	-	33.0
Union township	206	142	707	23.6	49	64	194	10.0-	40	-	16.2
Washington township	130	100	791	22.0	42	30	258	10.0-	21	-	19.0
Champaign County	8 688	6 256	891	20.6	1 578	2 432	260	10.6	3 060	42	21.8
Adams township	202	147	856	23.2	50	55	225	10.1	22	-	12.8
Concord township	290	216	900	18.4	40	74	288	10.6	44	-	13.9
Goshen township	848	606	922	20.4	171	242	257	13.1	255	3	25.3
Mechanicsburg village	431	294	784	18.9	50	137	256	10.9	215	3	24.9
Harrison township	174	148	1 063	17.8	46	26	312	10.0-	60	-	14.0
Jackson township	560	356	859	21.8	108	204	248	10.0-	110	-	18.9
Christiansburg village	161	97	725	21.4	18	64	231	12.1	33	-	21.8
St. Paris village (part)	74	44	732	18.8	10	30	231	12.5	8	-	22.5
Johnson township	814	595	846	19.9	106	219	270	11.0	219	-	21.8
St. Paris village (part)	459	352	817	18.6	58	107	287	10.0-	185	-	22.3
Mad River township	608	392	1 035	21.9	129	216	294	12.0	119	-	18.7
Rush township	577	476	866	20.0	118	101	267	10.8	227	-	20.3
North Lewisburg village	334	274	817	18.1	66	60	281	16.7	158	-	20.9
Woodstock village	56	46	920	22.8	15	10	363	15.0	38	-	20.0
Salem township	494	420	994	19.8	96	74	243	10.0-	83	-	12.4
Urbana city (part)	8	8	550	27.5	-	-	-	-	-	-	-
Union township	395	321	982	20.0	43	74	262	11.0	69	-	19.9
Mutual village	33	25	656	17.8	2	8	233	15.0	3	-	32.5
Urbana township	3 372	2 304	830	20.8	594	1 068	251	10.6	1 829	39	23.6
Urbana city (part)	2 714	1 820	816	21.2	496	894	240	10.7	1 764	39	23.7
Wayne township	354	275	953	22.5	77	79	330	10.0-	23	-	23.1
Clark County	35 425	24 385	853	19.7	6 595	11 040	281	10.1	15 084	341	24.0
Bethel township	5 017	3 577	810	20.8	940	1 440	302	10.8	1 234	7	23.5
Crystal Lakes CDP	401	297	730	21.8	91	104	274	10.9	120	-	16.6
Donnelsville village	63	55	935	15.5	10	8	340	17.5	14	-	31.7
New Carlisle city	1 515	1 127	770	20.8	318	388	290	11.0	584	7	26.6
Park Layne CDP	1 242	989	720	22.1	151	253	281	12.5	289	-	21.5
German township	1 690	1 152	985	20.1	305	538	299	10.0-	441	-	18.0
Lawrenceville village	61	45	838	19.8	8	16	270	11.7	41	-	17.5
Tremont City village	77	58	775	18.4	21	19	269	10.0-	45	-	13.3
Green township	777	549	915	19.0	180	228	311	11.7	76	-	19.8
Clifton village (part)	16	8	780	13.3	-	8	200	15.0	3	-	45.0
Harmony township	835	612	931	17.7	185	223	290	10.0-	160	-	16.2
South Vienna village	124	92	775	17.4	16	32	283	10.8	49	-	19.4
Madison township	660	448	850	19.7	117	212	248	10.9	286	-	21.8
South Charleston village	431	288	810	21.4	74	143	256	11.1	237	-	21.4
Mad River township	3 441	2 472	1 026	19.9	756	969	297	10.0-	627	-	23.7
Enon village	853	607	1 092	19.5	184	246	323	10.0-	239	-	21.4
Green Meadows CDP	689	500	880	19.7	171	189	263	10.0-	215	-	26.2
Holiday Valley CDP	528	374	1 066	20.0	68	154	270	10.0-	30	-	19.4
Moorefield township	3 633	2 444	941	18.7	586	1 189	299	10.0-	608	10	19.7
Northridge CDP	2 228	1 479	918	18.2	371	749	294	10.0-	411	10	18.4
Pike township	862	640	1 071	19.3	231	222	329	11.3	86	-	14.3
North Hampton village	36	26	1 050	27.5	6	10	292	10.0-	15	-	26.9
Pleasant township	680	562	939	20.1	162	118	302	11.0	119	-	21.3
Catawba village	58	50	753	18.9	10	8	267	11.0	9	-	23.8
Springfield city	14 056	9 254	737	20.0	2 375	4 802	259	10.4	10 792	301	24.9
Springfield township	3 774	2 675	929	19.0	758	1 099	283	10.5	655	23	22.8

Table 31. **Mortgage and Rental Cost Characteristics: 2000**—Con.

[Data based on a sample (except Tables 65-68). For information on confidentiality protection, coverage, sampling error, and nonsampling error, see Appendix G.
For location of definitions, see "How to Use This Census Report"]

State County County Subdivision Place	Specified owner-occupied housing units								Specified renter-occupied housing units paying cash rent		
		With a mortgage				Not mortgaged					
	Total	Total	Median selected monthly owner costs (dollars)	Median selected monthly owner costs as a percentage of household income in 1999	With a second mortgage or home equity loan or both	Total	Median selected monthly owner costs (dollars)	Median selected monthly owner costs as a percentage of household income in 1999	Total	With meals included in rent	Median gross rent as a percentage of household income in 1999
Clermont County	40 000	31 837	1 125	21.0	10 201	8 163	305	10.2	15 619	390	23.5
Batavia township	3 354	2 680	1 089	20.3	880	674	293	10.3	2 057	4	24.7
Amelia village (part)	99	67	776	17.2	10	32	274	10.0-	281	4	27.5
Batavia village	389	277	1 082	20.0	80	112	315	13.9	224	-	25.0
Franklin township	541	322	848	21.7	65	219	263	10.0-	341	-	30.7
Chilo village	26	13	775	19.5	2	13	275	10.6	4	-	37.5
Felicity village	95	49	650	19.0	9	46	206	16.7	173	-	32.9
Goshen township	2 789	2 166	992	21.1	725	623	277	10.2	533	-	25.7
Jackson township	582	430	974	20.2	132	152	236	10.0-	86	-	20.3
Loveland city (part)	460	370	1 179	21.0	158	90	373	12.8	232	-	27.2
Miami township	9 910	8 273	1 325	20.5	2 504	1 637	354	10.0-	1 634	-	22.0
Day Heights CDP	950	756	1 165	20.4	294	194	351	11.8	34	-	25.6
Mount Repose CDP	1 273	1 060	1 099	22.4	325	213	327	11.2	208	-	21.4
Mulberry CDP	755	650	1 039	20.2	179	105	328	10.0-	229	-	22.3
Milford city (part)	1 168	844	1 123	20.6	264	324	312	11.7	1 463	238	30.0
Monroe township	1 250	990	1 097	23.6	346	260	285	10.0-	284	-	24.2
Ohio township	761	584	1 075	22.8	263	177	283	10.6	390	-	21.4
New Richmond village (part)	356	266	1 058	21.7	96	90	270	10.0	291	-	20.4
Pierce township	3 070	2 557	1 192	20.3	759	513	300	10.8	1 001	-	21.7
Amelia village (part)	435	390	1 002	21.7	79	45	256	12.3	204	-	18.3
New Richmond village (part)	-	-	-	-	-	-	-	-	-	-	-
Withamsville CDP (part)	101	91	994	20.1	18	10	275	10.0-	25	-	13.7
Stonelick township	1 349	1 031	951	20.3	316	318	304	10.0-	325	-	25.5
Owensville village	133	104	883	19.5	41	29	270	13.8	215	-	25.3
Tate township	2 099	1 580	912	21.0	526	519	294	10.3	633	7	28.3
Bethel village	481	341	905	21.6	113	140	285	10.0-	481	4	29.5
Union township	10 227	8 210	1 116	21.5	2 729	2 017	311	10.4	5 844	141	22.0
Mount Carmel CDP	999	749	986	22.1	307	250	308	10.0-	607	-	27.9
Summerside CDP	1 306	1 039	1 006	23.3	348	267	279	10.4	721	-	23.1
Withamsville CDP (part)	679	479	1 107	20.8	141	200	302	10.7	435	-	21.6
Washington township	320	234	835	22.5	40	86	316	12.2	109	-	26.7
Moscow village	69	52	763	25.8	8	17	305	14.5	20	-	37.5
Neville village	27	10	950	21.3	4	17	305	10.0-	8	-	42.5
Wayne township	961	721	1 044	20.5	220	240	263	10.0-	222	-	40.3
Newtonsville village	96	73	806	20.3	19	23	256	11.1	30	-	26.3
Williamsburg township	1 159	845	926	20.6	274	314	253	10.1	465	-	23.2
Williamsburg village	529	385	863	19.5	126	144	236	10.5	344	-	23.9
Clinton County	8 214	5 769	888	21.0	1 514	2 445	285	10.0-	4 276	86	22.7
Adams township	394	274	1 126	21.9	107	120	290	11.8	68	-	26.1
Chester township	408	338	1 100	22.8	91	70	356	10.0-	50	-	23.1
Clark township	348	252	894	23.6	103	96	283	11.2	98	-	21.6
Lynchburg village (part)	-	-	-	-	-	-	-	-	-	-	-
Martinsville village	102	54	825	21.5	23	48	291	10.7	35	-	20.0
Green township	478	321	843	20.9	61	157	285	10.0-	222	-	22.7
New Vienna village	228	145	702	21.7	33	83	267	11.3	160	-	24.3
Jefferson township	252	187	782	21.1	39	65	307	17.1	75	-	16.8
Midland village	66	51	663	21.3	2	15	213	10.0-	22	-	30.0
Liberty township	182	121	961	21.3	32	61	270	10.0-	60	-	21.4
Port William village	51	29	738	26.9	4	22	243	11.1	29	-	19.6
Marion township	1 272	929	780	20.8	189	343	291	10.0-	562	9	22.6
Blanchester village (part)	964	726	751	21.1	121	238	272	10.0-	527	9	22.8
Richland township	804	571	771	19.2	157	233	256	10.5	353	-	22.2
Sabina village	530	366	715	17.6	76	164	250	11.3	323	-	21.8
Union township	3 004	1 991	933	21.0	520	1 013	289	10.1	2 469	77	23.3
Wilmington city	2 259	1 464	864	20.6	358	795	276	10.0-	2 316	77	23.1
Vernon township	514	387	882	20.7	87	127	268	11.6	142	-	19.8
Clarksville village	110	80	683	23.8	14	30	294	26.3	66	-	19.4
Washington township	400	284	1 007	20.2	75	116	309	11.2	79	-	23.2
Wayne township	80	67	903	22.0	26	13	254	10.0-	53	-	21.6
Wilson township	78	47	1 067	20.6	27	31	248	10.0-	45	-	23.9
Columbiana County	25 355	15 219	749	20.3	4 016	10 136	245	10.7	8 849	32	23.7
Butler township	737	472	933	22.0	151	265	245	10.0-	141	-	19.1
Center township	1 336	773	725	21.8	133	563	265	11.5	601	8	26.5
Lisbon village	703	393	725	22.9	62	310	272	12.8	363	-	25.9
East Liverpool city	2 897	1 559	577	19.3	393	1 338	199	11.0	1 956	5	25.2
Elkrun township	325	171	913	23.2	34	154	242	14.2	54	-	27.1
Fairfield township	2 283	1 410	865	21.2	395	873	268	10.0-	931	-	22.1
Columbiana village (part)	1 315	750	813	20.1	207	565	267	10.8	822	-	22.1
Leetonia village (part)	33	17	717	31.9	-	16	317	14.2	3	-	45.0
Franklin township	105	47	692	16.2	15	58	210	10.0-	23	-	28.8
Summitville village	30	13	838	19.5	6	17	232	11.3	9	-	32.5
Hanover township	817	540	747	20.0	86	277	238	11.3	178	-	18.3
Hanoverton village	133	75	732	22.6	13	58	231	10.6	18	-	17.5
Knox township	1 125	800	832	19.9	189	325	274	10.2	119	-	14.3
Liverpool township	1 225	732	712	20.3	247	493	231	10.1	287	-	21.9
Calcutta CDP (part)	-	-	-	-	-	-	-	-	-	-	-
La Croft CDP	409	235	569	19.1	84	174	197	11.2	35	-	19.5
Madison township	728	387	708	16.8	107	341	250	10.0-	118	-	17.6
Middleton township	624	477	793	21.8	133	147	313	10.0-	126	-	24.9
Rogers village	55	38	644	23.0	15	17	275	10.0-	12	-	33.8
Perry township	4 554	2 727	732	19.6	716	1 827	257	11.1	1 957	17	25.1
Salem city	3 115	1 838	685	18.7	454	1 277	244	11.7	1 705	17	25.5
St. Clair township	2 043	1 160	748	19.9	342	883	237	10.0-	426	-	25.5
Calcutta CDP (part)	882	473	848	19.3	153	409	247	11.0	244	-	27.7
Glenmoor CDP	616	322	641	21.3	113	294	212	10.0-	70	-	22.6
Salem township	1 352	935	786	22.7	251	417	291	11.5	257	2	19.5
Leetonia village (part)	563	382	751	21.7	126	181	304	10.7	98	-	17.6
Washingtonville village (part)	94	40	680	20.0	10	54	280	12.6	53	-	25.6

Table 31. **Mortgage and Rental Cost Characteristics: 2000**—Con.

[Data based on a sample (except Tables 65-68). For information on confidentiality protection, coverage, sampling error, and nonsampling error, see Appendix G.
For location of definitions, see "How to Use This Census Report"]

State County County Subdivision Place	Specified owner-occupied housing units								Specified renter-occupied housing units paying cash rent		
		With a mortgage				Not mortgaged					
	Total	Total	Median selected monthly owner costs (dollars)	Median selected monthly owner costs as a percentage of household income in 1999	With a second mortgage or home equity loan or both	Total	Median selected monthly owner costs (dollars)	Median selected monthly owner costs as a percentage of household income in 1999	Total	With meals included in rent	Median gross rent as a percentage of household income in 1999
Columbiana County—Con.											
Unity township	2 500	1 582	866	21.6	499	918	269	13.4	723	-	24.8
Columbiana village (part)	-	-	-	-	-	-	-	-	-	-	-
East Palestine city	1 373	826	787	20.9	220	547	253	13.2	460	-	25.7
New Waterford village	300	224	883	19.4	65	76	296	11.5	115	-	24.0
Washington township	529	257	579	19.2	45	272	225	11.3	151	-	22.7
Salineville village	344	169	531	20.5	25	175	224	10.0-	114	-	22.1
Wayne township	121	81	858	17.0	31	40	210	10.0-	14	-	40.0
Wellsville village	943	480	562	19.9	94	463	219	10.6	503	-	25.2
West township	551	350	774	18.0	110	201	249	10.0-	202	-	17.6
Minerva village (part)	-	-	-	-	-	-	-	-	-	-	-
Yellow Creek township	560	279	698	17.6	45	281	241	13.3	82	-	14.3
Coshocton County	7 230	4 168	695	19.5	968	3 062	217	10.0-	2 877	52	20.7
Adams township	64	38	612	22.9	-	26	257	10.7	61	-	22.8
Bedford township	82	63	874	23.6	20	19	225	10.0-	8	-	17.5
Bethlehem township	307	217	625	14.5	42	90	222	10.0-	43	-	16.0
Clark township	74	44	743	35.8	24	30	217	10.0-	19	-	37.5
Coshocton city	2 982	1 538	697	19.6	336	1 444	229	10.0-	1 683	52	22.2
Crawford township	115	62	756	35.8	13	53	269	10.0-	54	-	14.4
Baltic village (part)	-	-	-	-	-	-	-	-	-	-	-
Franklin township	327	197	641	18.8	62	130	195	10.0-	47	-	18.8
Conesville village	113	63	612	18.1	13	50	176	11.8	16	-	17.5
Jackson township	426	272	777	21.6	121	154	202	10.0-	78	-	16.4
Jefferson township	292	172	652	19.0	34	120	206	10.0-	114	-	18.7
Nellie village	38	23	538	18.8	8	15	229	10.0-	-	-	-
Warsaw village	160	100	650	18.5	20	60	229	10.0-	84	-	24.5
Keene township	345	198	882	19.7	69	147	199	10.0-	34	-	22.5
Lafayette township	899	552	686	15.9	84	347	213	10.0-	287	-	21.5
West Lafayette village	458	281	654	17.1	37	177	205	10.0-	205	-	24.5
Linton township	111	54	578	20.5	16	57	198	10.0-	52	-	16.4
Plainfield village	45	20	511	16.7	3	25	189	10.0-	6	-	18.8
Mill Creek township	34	16	667	27.5	4	18	188	10.0-	19	-	19.3
Monroe township	47	32	867	23.3	7	15	175	10.0-	-	-	-
Newcastle township	100	49	495	24.0	1	51	249	10.5	4	-	20.0
Oxford township	386	200	652	15.0	61	186	189	10.0-	32	-	11.7
Perry township	45	39	505	20.2	-	6	275	12.5	-	-	-
Pike township	25	19	1 146	22.5	7	6	325	10.0-	17	-	20.8
Tiverton township	42	22	820	24.3	7	20	160	10.0-	-	-	-
Tuscarawas township	256	176	673	20.4	37	80	168	10.0-	265	-	19.5
Virginia township	61	49	523	26.5	7	12	200	10.0-	29	-	22.1
Washington township	68	60	596	19.1	12	8	225	10.0-	24	-	17.9
White Eyes township	142	99	604	14.4	4	43	249	10.0-	7	-	17.5
Crawford County	11 449	7 240	704	18.7	1 637	4 209	245	10.0-	4 740	32	22.8
Auburn township	193	130	653	17.7	39	63	217	10.0-	33	2	18.1
Tiro village	76	53	577	19.1	15	23	184	10.0-	21	2	23.8
Bucyrus city	3 145	1 937	666	18.1	378	1 208	249	10.0-	1 895	24	23.6
Bucyrus township	185	140	811	19.0	14	45	255	10.0-	47	-	17.1
Chatfield township	187	109	702	17.5	24	78	222	10.0-	9	-	10.0-
Chatfield village	82	48	493	18.1	13	34	206	10.0-	2	-	17.5
Cranberry township	382	192	744	20.7	57	190	256	10.0-	71	-	13.3
New Washington village	274	135	683	19.2	26	139	249	10.2	57	-	14.6
Dallas township	113	84	807	21.1	18	29	261	10.0-	27	-	23.8
Galion city	2 912	1 860	662	19.1	387	1 052	231	10.1	1 702	6	24.8
Holmes township	329	187	808	16.5	32	142	253	10.0-	67	-	14.0
Jackson township	1 294	905	710	19.1	226	389	252	12.0	577	-	20.7
Crestline village (part)	1 197	837	711	19.7	203	360	256	12.4	555	-	21.3
Jefferson township	495	328	781	18.1	107	167	238	10.0-	37	-	17.1
Crestline village (part)	-	-	-	-	-	-	-	-	-	-	-
North Robinson village (part)	18	7	650	20.6	-	11	189	10.0-	3	-	12.5
Liberty township	357	256	792	20.0	36	101	238	10.0-	24	-	12.5
Lykens township	116	97	509	14.0	14	19	316	10.0-	21	-	11.3
Polk township	620	308	885	20.0	108	312	275	11.4	93	-	18.5
Sandusky township	106	75	975	21.6	27	31	230	10.0-	-	-	-
Texas township	99	51	658	13.9	7	48	229	10.0-	16	-	10.0-
Tod township	162	119	812	21.3	38	43	254	10.0-	14	-	10.0-
Vernon township	172	100	909	19.8	34	72	252	10.0-	17	-	25.6
Whetstone township	582	362	715	18.2	91	220	246	10.0-	90	-	18.8
North Robinson village (part)	42	33	575	18.8	10	9	192	10.0-	15	-	19.7
Cuyahoga County	319 986	216 798	1 057	22.1	67 267	103 188	346	12.4	202 851	3 807	25.6
Bay Village city	5 554	4 170	1 384	21.6	1 573	1 384	461	12.8	449	-	21.0
Beachwood city	2 893	1 838	1 609	22.7	620	1 055	578	10.0-	1 741	247	32.2
Bedford city	3 754	2 497	905	22.2	756	1 257	296	14.0	2 603	174	23.7
Bedford Heights city	2 378	1 716	1 043	22.7	543	662	301	12.6	2 346	45	23.5
Bentleyville village	271	228	3 250	19.5	71	43	658	12.1	5	-	20.8
Berea city	4 878	3 530	1 071	21.4	1 259	1 348	344	12.9	1 971	79	24.4
Bratenahl village	372	256	1 974	20.3	88	116	557	11.8	86	-	19.3
Brecksville city	3 986	2 599	1 647	22.2	820	1 387	514	11.4	559	100	24.8
Broadview Heights city	4 360	3 014	1 418	21.8	1 017	1 346	426	12.8	1 392	10	21.3
Brooklyn city	3 272	1 549	918	21.3	440	1 723	298	12.2	1 928	14	22.9
Brooklyn Heights village	551	310	990	20.7	105	241	368	10.9	56	-	27.3
Brook Park city	6 617	4 239	960	21.5	1 460	2 378	310	10.1	1 282	60	23.9
Chagrin Falls township	1 246	913	1 626	20.1	271	333	526	11.4	483	37	29.9
Chagrin Falls village	1 213	884	1 593	20.0	259	329	530	11.5	483	37	29.9
Cleveland city	75 285	51 203	806	23.4	14 082	24 082	274	12.6	94 458	1 119	27.5
Cleveland Heights city	11 821	9 368	1 130	21.5	2 999	2 453	444	12.5	7 826	165	26.6
Cuyahoga Heights village	164	67	954	19.8	19	97	269	12.5	62	-	16.9
East Cleveland city	3 109	2 215	902	29.0	610	894	332	15.9	7 007	42	29.8

Table 31. **Mortgage and Rental Cost Characteristics: 2000**—Con.

[Data based on a sample (except Tables 65-68). For information on confidentiality protection, coverage, sampling error, and nonsampling error, see Appendix G.
For location of definitions, see "How to Use This Census Report"]

State County County Subdivision Place	Specified owner-occupied housing units								Specified renter-occupied housing units paying cash rent		
		With a mortgage				Not mortgaged					
	Total	Total	Median selected monthly owner costs (dollars)	Median selected monthly owner costs as a percentage of household income in 1999	With a second mortgage or home equity loan or both	Total	Median selected monthly owner costs (dollars)	Median selected monthly owner costs as a percentage of household income in 1999	Total	With meals included in rent	Median gross rent as a percentage of household income in 1999
Cuyahoga County—Con.											
Euclid city	13 603	8 715	887	21.9	2 554	4 888	294	12.4	9 580	268	25.6
Fairview Park city	5 468	3 513	1 205	22.2	1 147	1 955	409	12.8	2 053	-	25.1
Garfield Heights city	9 266	5 681	885	22.1	1 635	3 585	306	13.1	2 298	47	25.3
Gates Mills village	754	477	2 835	20.6	168	277	757	11.4	49	-	31.6
Glenwillow village	85	57	1 057	22.8	22	28	361	10.0-	55	-	19.6
Highland Heights city	2 612	1 687	1 641	21.5	565	925	424	11.4	64	-	38.3
Highland Hills village	126	96	1 006	19.6	37	30	375	33.5	123	6	23.0
Hunting Valley village (part)	143	83	4 000+	18.4	12	60	1 000+	10.0-	14	-	18.8
Independence city	2 489	1 271	1 277	20.3	436	1 218	359	14.4	83	-	14.4
Lakewood city	8 781	6 690	1 113	21.4	2 367	2 091	375	12.9	14 305	164	22.1
Linndale village	21	12	480	37.5	3	9	192	10.0-	36	-	25.0
Lyndhurst city	5 302	3 275	1 141	22.1	1 005	2 027	421	13.0	697	48	30.5
Maple Heights city	8 411	5 860	868	22.1	1 279	2 551	289	13.2	1 608	-	24.4
Mayfield village	1 126	590	1 461	19.7	219	536	471	10.4	238	-	21.9
Mayfield Heights city	4 702	2 703	1 003	22.7	738	1 999	350	13.2	4 726	77	25.0
Middleburg Heights city	4 399	2 610	1 159	22.7	865	1 789	390	12.8	1 734	52	21.6
Moreland Hills village	1 153	750	2 387	19.6	245	403	693	11.3	50	-	17.8
Newburgh Heights village	509	281	763	20.8	103	228	256	13.5	380	-	18.1
North Olmsted city	9 671	6 760	1 193	21.8	2 397	2 911	403	12.8	2 647	15	21.7
North Randall village	123	78	1 008	21.7	14	45	321	14.8	345	-	25.9
North Royalton city	7 422	5 330	1 397	23.0	1 863	2 092	456	12.0	2 731	18	20.6
Oakwood village	876	629	1 097	21.8	242	247	290	10.0-	372	6	25.1
Olmsted township	2 203	1 809	1 272	21.7	645	394	451	13.5	855	145	24.4
Olmsted Falls city	2 384	1 967	1 262	23.4	743	417	406	11.1	485	-	20.8
Orange village	1 052	761	1 920	21.1	252	291	604	10.0-	33	-	31.3
Parma city	26 216	15 685	988	21.7	4 879	10 531	322	12.6	7 463	37	23.3
Parma Heights city	5 594	3 305	993	22.4	1 016	2 289	346	13.2	3 821	37	26.1
Pepper Pike city	2 054	1 344	2 385	19.3	466	710	768	10.0-	69	-	29.7
Richmond Heights city	2 939	1 859	1 319	23.0	523	1 080	401	12.6	1 779	9	23.0
Rocky River city	5 706	3 729	1 377	20.4	1 356	1 977	462	11.3	2 689	259	26.4
Seven Hills city	4 456	2 227	1 263	21.5	668	2 229	398	12.8	109	-	23.5
Shaker Heights city	6 574	4 984	1 672	19.9	1 652	1 590	649	11.7	4 130	82	23.7
Solon city	6 278	4 745	1 680	21.4	1 855	1 533	442	11.1	878	-	24.3
South Euclid city	7 575	5 586	1 048	22.1	1 496	1 989	372	14.0	1 432	26	26.2
Strongsville city	13 002	10 195	1 384	21.0	3 397	2 807	407	11.0	2 691	7	22.5
University Heights city	3 653	2 802	1 270	19.1	723	851	473	12.2	1 263	-	24.3
Valley View village	681	381	1 367	20.9	152	300	379	11.1	39	-	18.6
Walton Hills village	857	499	1 228	21.7	138	358	383	10.9	14	-	20.0
Warrensville Heights city	2 805	2 067	927	22.0	528	738	359	11.6	3 225	-	23.8
Westlake city	8 276	5 913	1 572	21.3	2 114	2 363	470	10.3	3 147	412	23.2
Woodmere village	128	80	1 150	25.2	15	48	400	18.8	287	-	26.0
Darke County	12 332	7 863	758	19.1	1 764	4 469	245	10.0-	4 106	72	21.4
Adams township	762	534	764	19.1	135	228	259	11.8	184	-	19.3
Bradford village (part)	212	146	720	19.9	30	66	253	12.5	78	-	19.6
Gettysburg village	136	99	713	17.8	17	37	272	11.2	47	-	23.3
Allen township	206	116	724	20.0	14	90	255	10.0-	58	-	17.3
Burkettsville village (part)	12	5	583	17.5	-	7	219	10.0-	6	-	12.5
New Weston village	29	22	700	25.7	2	7	256	10.0-	10	-	22.5
Rossburg village	61	30	613	18.8	10	31	216	11.6	23	-	20.4
Brown township	489	351	723	19.5	77	138	253	10.0	133	-	17.7
Ansonia village	291	209	666	21.3	42	82	267	11.4	97	-	20.3
Butler township	335	217	756	22.0	55	118	264	10.0-	52	-	19.2
Castine village	28	23	839	19.3	6	5	358	50.0+	13	-	25.6
New Madison village (part)	74	40	750	16.0	11	34	257	15.4	12	-	23.0
Franklin township	251	156	885	19.5	23	95	301	10.0-	42	-	25.7
Greenville township	4 510	2 828	751	19.5	620	1 682	248	11.0	2 176	70	23.1
Greenville city	3 337	2 032	722	19.3	455	1 305	244	11.6	2 006	70	23.3
Harrison township	479	323	722	17.7	62	156	240	11.9	101	-	17.0
Hollansburg village	58	30	533	18.8	6	28	179	10.0-	18	-	17.5
New Madison village (part)	187	103	676	17.8	29	84	260	15.4	41	-	17.3
Jackson township	607	335	641	18.1	73	272	201	10.0-	344	2	19.9
Union City village	351	186	550	17.0	42	165	196	10.0-	305	2	20.3
Liberty township	171	104	650	17.4	11	67	278	11.9	28	-	11.3
Palestine village	8	-	-	-	-	8	190	12.5	-	-	-
Mississinawa township	84	60	650	19.6	12	24	193	10.0-	8	-	11.7
Monroe township	392	266	849	19.0	68	126	249	12.3	61	-	14.7
Pitsburg village	91	66	817	17.3	5	25	219	17.5	13	-	13.6
Neave township	577	445	719	19.7	89	132	244	10.0-	60	-	21.7
Wayne Lakes village	239	203	727	19.0	32	36	215	10.7	30	-	17.5
Patterson township	290	123	858	21.4	13	167	269	10.0-	33	-	14.6
Osgood village	99	39	818	18.3	2	60	240	12.8	5	-	23.8
Yorkshire village	26	11	742	16.5	-	15	254	10.6	2	-	12.5
Richland township	181	108	737	19.3	23	73	224	10.0-	60	-	16.9
Twin township	1 072	717	810	18.4	219	355	239	10.0-	269	-	18.4
Arcanum village	601	380	783	18.0	112	221	238	10.0-	207	-	19.6
Gordon village	62	45	721	19.5	10	17	221	10.0-	8	-	17.5
Ithaca village	26	17	781	33.1	2	9	238	10.0-	7	-	12.5
Van Buren township	399	285	768	19.1	62	114	238	10.0-	74	-	22.2
Wabash township	153	58	800	19.0	10	95	249	10.8	29	-	18.1
North Star village	63	25	613	14.4	4	38	242	10.0-	7	-	13.5
Washington township	253	199	711	19.5	68	54	274	16.9	36	-	17.1
Wayne township	1 055	596	827	17.9	116	459	237	10.0-	350	-	20.2
Versailles village	725	379	811	18.3	76	346	230	10.0-	309	-	21.2
York township	66	42	825	22.1	14	24	180	10.0-	8	-	42.5
Defiance County	9 501	6 205	852	19.1	1 905	3 296	268	10.0-	2 801	-	19.6
Adams township	239	139	1 061	21.9	73	100	288	10.0-	20	-	21.7
Defiance township	3 385	2 304	798	19.0	678	1 081	262	10.0-	1 310	-	20.9

Table 31. **Mortgage and Rental Cost Characteristics: 2000**—Con.

[Data based on a sample (except Tables 65-68). For information on confidentiality protection, coverage, sampling error, and nonsampling error, see Appendix G.
For location of definitions, see "How to Use This Census Report"]

State County County Subdivision Place	Specified owner-occupied housing units								Specified renter-occupied housing units paying cash rent		
		With a mortgage				Not mortgaged					
	Total	Total	Median selected monthly owner costs (dollars)	Median selected monthly owner costs as a percentage of household income in 1999	With a second mortgage or home equity loan or both	Total	Median selected monthly owner costs (dollars)	Median selected monthly owner costs as a percentage of household income in 1999	Total	With meals included in rent	Median gross rent as a percentage of household income in 1999
Defiance County—Con.											
Defiance township—Con.											
Defiance city (part)	2 916	2 002	787	18.7	618	914	262	10.6	1 279	-	21.1
Delaware township	503	345	791	18.6	126	158	258	10.0-	62	-	17.3
Sherwood village	219	145	702	17.9	42	74	244	10.8	39	-	18.8
Farmer township	202	135	803	21.6	33	67	261	10.7	16	-	10.0-
Hicksville township	1 284	701	777	20.2	191	583	234	10.0-	339	-	17.9
Hicksville village	966	532	756	20.4	133	434	229	10.0-	313	-	18.0
Highland township	638	427	834	17.3	89	211	278	10.0-	100	-	10.0
Mark township	192	127	864	17.2	29	65	286	10.0-	35	-	12.1
Milford township	191	163	935	19.9	34	28	367	10.0-	40	-	10.0-
Noble township	1 371	947	960	19.7	350	424	279	10.0-	550	-	21.0
Defiance city (part)	874	536	946	18.1	183	338	275	10.7	480	-	21.1
Richland township	773	407	937	17.7	153	366	294	10.7	274	-	18.6
Defiance city (part)	251	118	1 099	22.5	49	133	302	11.0	64	-	22.4
Tiffin township	335	239	946	19.5	91	96	306	10.0-	26	-	21.8
Washington township	388	271	850	20.4	58	117	285	10.0-	29	-	22.0
Ney village	106	85	745	21.5	21	21	308	10.0-	23	-	22.1
Delaware County	28 158	23 481	1 468	20.9	7 357	4 677	355	10.0-	7 144	35	23.1
Ashley village	280	192	871	20.0	49	88	285	12.4	90	-	22.8
Berkshire township	609	514	1 256	22.9	183	95	348	10.0-	64	-	15.0
Galena village	103	86	811	25.7	24	17	306	10.0-	23	-	18.1
Berlin township	827	668	1 438	22.0	226	159	340	12.0	35	-	17.7
Delaware city (part)	-	-	-	-	-	-	-	-	-	-	-
Brown township	318	229	1 266	22.0	57	89	291	10.0-	24	-	10.4
Delaware city (part)	-	-	-	-	-	-	-	-	-	-	-
Columbus city (part)	575	566	1 222	22.2	140	9	225	17.5	351	-	22.9
Concord township	1 140	925	1 451	21.6	234	215	388	10.0-	111	-	24.7
Delaware city (part)	-	-	-	-	-	-	-	-	-	-	-
Shawnee Hills village	132	104	1 107	20.2	28	28	367	13.5	41	-	24.2
Delaware township	5 613	4 314	1 073	20.0	1 143	1 299	311	10.0-	3 591	15	23.6
Delaware city (part)	5 217	4 055	1 062	20.0	1 080	1 162	312	10.2	3 494	15	23.4
Dublin city (part)	1 387	1 270	2 047	18.9	432	117	604	11.7	9	-	17.5
Genoa township	3 617	2 974	1 761	21.7	1 027	643	453	11.1	98	7	18.1
Harlem township	824	639	1 311	21.3	215	185	346	10.0-	57	-	24.5
Kingston township	366	279	1 301	22.5	87	87	381	12.7	-	-	-
Liberty township	4 407	3 966	1 897	20.3	1 353	441	447	10.0-	608	-	21.5
Powell village	1 835	1 721	1 895	19.6	561	114	459	10.0-	56	-	23.0
Marlboro township	62	42	1 087	26.3	-	20	258	10.0-	14	-	45.0
Orange township	3 159	2 833	1 595	21.6	963	326	403	11.0	1 202	11	22.6
Oxford township	176	119	1 155	22.5	43	57	290	11.8	51	-	23.1
Porter township	354	262	1 216	22.2	58	92	356	18.1	-	-	-
Radnor township	364	273	1 040	25.4	45	91	295	10.0-	59	-	23.6
Scioto township	647	590	1 188	25.0	173	57	264	10.0-	56	-	14.5
Ostrander village	123	100	989	22.5	29	23	286	10.0-	10	-	22.5
Sunbury village	725	531	1 069	21.0	172	194	295	10.8	256	-	24.3
Thompson township	131	102	1 083	18.4	45	29	461	12.5	11	-	31.1
Trenton township	492	375	1 274	20.4	150	117	324	10.0-	63	2	26.5
Troy township	444	375	1 352	23.6	130	69	357	10.0-	255	-	27.0
Delaware city (part)	67	67	1 634	22.8	24	-	-	-	225	-	27.7
Westerville city (part)	1 641	1 443	1 624	17.8	432	198	428	10.0-	139	-	19.0
Erie County	19 803	12 829	949	20.2	3 838	6 974	313	10.3	8 278	84	23.2
Bellevue city (part)	-	-	-	-	-	-	-	-	-	-	-
Berlin township	864	649	1 015	21.4	208	215	292	12.5	179	-	18.8
Berlin Heights village	197	125	926	21.1	41	72	286	12.0	43	-	18.4
Florence township	730	514	1 033	21.3	138	216	343	10.0-	70	-	13.2
Groton township	372	265	1 015	21.4	92	107	302	12.6	35	-	19.0
Huron township	2 942	1 875	1 094	19.1	594	1 067	358	10.0-	1 010	-	22.6
Huron city	2 236	1 522	1 074	19.1	503	714	368	10.0-	879	-	22.8
Kelleys Island village	130	62	885	23.1	-	68	258	10.0-	23	-	18.9
Margaretta township	1 761	1 153	869	19.1	317	608	342	10.0-	280	-	17.5
Bay View village	258	168	751	18.9	43	90	263	11.4	31	-	17.5
Castalia village	256	151	838	17.9	41	105	346	15.1	89	-	18.2
Milan township	930	643	1 166	21.8	238	287	329	10.0-	224	-	19.6
Milan village (part)	274	179	966	19.5	54	95	307	11.6	93	-	21.8
Oxford township	244	141	905	21.0	27	103	276	10.0-	40	-	12.8
Perkins township	3 453	2 146	1 059	19.9	637	1 307	345	10.1	852	26	23.9
Fairview Lanes CDP	364	251	952	18.6	94	113	288	10.0-	8	-	17.5
Sandusky South CDP	1 789	1 112	967	19.0	315	677	332	10.0-	192	-	23.5
Sandusky city	5 751	3 548	767	20.2	900	2 203	255	11.4	4 899	58	24.3
Vermilion township	2 626	1 833	1 033	21.2	687	793	331	10.0-	666	-	22.9
Vermilion city (part)	1 458	1 055	959	20.0	399	403	332	10.0-	462	-	24.8
Fairfield County	30 292	22 755	1 069	21.0	7 260	7 537	263	10.0-	9 846	120	23.1
Amanda township	558	401	818	23.5	132	157	239	10.0-	136	-	18.1
Amanda village	175	106	768	21.6	33	69	228	10.0-	67	-	20.2
Berne township	1 070	726	866	21.0	244	344	238	10.0-	169	-	24.5
Sugar Grove village	109	70	863	20.0	23	39	230	10.0-	36	-	23.0
Bloom township	1 779	1 361	1 199	19.8	561	418	294	10.0-	183	-	19.5
Canal Winchester village (part)	-	-	-	-	-	-	-	-	-	-	-
Carroll village (part)	-	-	-	-	-	-	-	-	3	-	22.5
Lithopolis village	136	92	922	20.7	38	44	305	10.0	80	-	19.4
Clearcreek township	722	597	859	21.6	142	125	252	10.0-	141	-	18.4
Stoutsville village	161	123	812	19.3	32	38	239	11.3	25	-	22.5
Columbus city (part)	1 801	1 744	1 224	22.0	582	57	308	10.0-	824	-	22.4
Greenfield township	1 131	861	1 059	19.8	297	270	247	10.0-	120	2	18.7
Carroll village (part)	104	83	795	19.6	30	21	225	16.9	63	2	19.2
Hocking township	813	593	916	20.9	188	220	245	10.0-	74	-	19.3

Table 31. **Mortgage and Rental Cost Characteristics: 2000**—Con.

[Data based on a sample (except Tables 65-68). For information on confidentiality protection, coverage, sampling error, and nonsampling error, see Appendix G.
For location of definitions, see "How to Use This Census Report"]

State County County Subdivision Place	Specified owner-occupied housing units								Specified renter-occupied housing units paying cash rent		
		With a mortgage				Not mortgaged					
	Total	Total	Median selected monthly owner costs (dollars)	Median selected monthly owner costs as a percentage of household income in 1999	With a second mortgage or home equity loan or both	Total	Median selected monthly owner costs (dollars)	Median selected monthly owner costs as a percentage of household income in 1999	Total	With meals included in rent	Median gross rent as a percentage of household income in 1999
Fairfield County—Con.											
Lancaster city	8 300	5 396	828	22.0	1 380	2 904	244	10.7	5 811	113	23.7
Liberty township	1 835	1 306	1 040	21.5	439	529	259	10.0-	449	-	19.6
Baltimore village (part)	690	431	851	20.8	137	259	225	10.0-	414	-	20.4
Madison township	220	153	788	23.5	22	67	226	10.0-	35	-	27.5
Pleasant township	1 682	1 151	1 088	20.4	486	531	269	10.0-	163	5	20.2
Pleasantville village (part)	88	53	823	23.6	8	35	232	10.4	89	5	23.4
Richland township	361	288	816	18.9	65	73	241	10.0-	81	-	26.5
Rushville village	60	53	836	24.3	5	7	225	46.3	31	-	30.6
West Rushville village	27	23	850	20.5	5	4	200	10.0	12	-	24.0
Rush Creek township	795	586	825	20.4	170	209	224	10.3	170	-	24.4
Bremen village	350	243	777	20.8	86	107	234	10.8	101	-	25.6
Violet township	7 404	6 300	1 335	19.9	2 215	1 104	352	10.0-	1 149	-	23.5
Canal Winchester village (part)	92	70	1 466	21.6	30	22	438	12.5	12	-	30.0
Pickerington city (part)	2 523	2 276	1 207	20.5	693	247	295	10.1	799	-	23.5
Reynoldsburg city (part)	-	-	-	-	-	-	-	-	-	-	-
Walnut township	1 821	1 292	930	23.1	337	529	278	11.8	341	-	24.0
Baltimore village (part)	-	-	-	-	-	-	-	-	-	-	-
Buckeye Lake village (part)	3	-	-	-	-	3	225	10.0-	-	-	-
Fairfield Beach CDP	357	236	850	29.5	38	121	245	11.9	23	-	17.2
Millersport village	254	169	928	21.2	45	85	266	12.5	136	-	20.2
Pleasantville village (part)	92	64	822	24.2	24	28	228	10.0-	18	-	22.5
Thurston village	114	93	706	23.4	19	21	263	13.8	40	-	30.8
Fayette County	5 991	3 894	825	20.5	972	2 097	261	10.5	3 185	2	23.0
Concord township	264	178	1 064	23.1	45	86	314	10.1	66	-	17.0
Green township	44	33	775	18.1	6	11	254	10.4	27	-	14.0
Jasper township	129	65	676	16.3	4	64	250	10.0-	56	-	19.7
Milledgeville village	31	16	700	17.5	2	15	288	10.0-	7	-	38.8
Octa village (part)	14	8	650	22.5	2	6	188	10.0-	6	-	12.5
Jefferson township	572	372	814	19.3	95	200	273	11.2	259	2	22.7
Jeffersonville village	266	166	713	17.3	36	100	237	12.9	220	2	25.2
Octa village (part)	-	-	-	-	-	-	-	-	-	-	-
Madison township	234	165	961	23.7	64	69	283	10.0-	22	-	13.4
Marion township	125	69	942	16.4	27	56	264	14.0	41	-	17.0
New Holland village (part)	33	18	860	20.0	3	15	281	15.4	3	-	32.5
Paint township	355	237	769	23.3	67	118	198	11.5	157	-	26.0
Bloomingburg village (part)	175	115	642	23.3	20	60	230	10.0-	84	-	26.7
Perry township	186	128	890	21.1	5	58	243	10.0-	26	-	15.0
Union township	869	584	844	20.3	158	285	255	10.0-	224	-	24.7
Bloomingburg village (part)	-	-	-	-	-	-	-	-	-	-	-
Washington city	2 904	1 866	773	19.9	457	1 038	259	11.1	2 239	-	23.7
Wayne township	309	197	950	20.0	44	112	291	10.5	68	-	24.7
Franklin County	227 405	179 370	1 077	21.2	52 901	48 035	326	10.9	184 796	2 932	24.3
Bexley city	3 445	2 659	1 490	21.6	1 005	786	515	11.3	1 002	-	28.3
Blendon township	2 535	2 013	1 079	22.4	710	522	362	10.8	604	-	19.9
Huber Ridge CDP	1 269	1 083	1 055	23.4	398	186	335	10.5	435	-	20.0
Minerva Park village	470	297	1 263	21.1	106	173	419	11.5	28	-	17.9
Brown township	558	450	1 415	20.5	152	108	478	18.0	22	-	29.2
Hilliard city (part)	-	-	-	-	-	-	-	-	-	-	-
Lake Darby CDP (part)	13	13	993	20.4	7	-	-	-	-	-	-
Clinton township	1 100	745	754	22.4	148	355	256	11.1	756	-	24.4
Columbus city (part)	131 609	105 260	981	21.4	29 090	26 349	293	11.1	149 384	2 395	24.7
Dublin city (part)	6 702	5 903	1 849	21.2	1 771	799	554	10.0-	2 482	135	21.8
Franklin township	2 322	1 567	788	21.0	304	755	271	12.0	1 822	-	20.9
Valleyview village	222	153	856	24.5	34	69	283	10.0-	16	-	14.3
Grandview Heights city	1 525	1 198	1 224	20.7	410	327	404	13.5	1 148	10	20.5
Hamilton township	1 996	1 390	871	20.2	331	606	282	13.1	472	7	22.0
Groveport village (part)	-	-	-	-	-	-	-	-	-	-	-
Lockbourne village	72	29	758	16.3	2	43	269	13.1	24	-	22.5
Obetz village (part)	802	599	923	21.1	147	203	299	13.8	257	7	22.8
Jackson township	8 505	6 514	1 174	21.2	2 037	1 991	339	10.1	3 142	7	23.3
Grove City city	6 986	5 513	1 182	21.5	1 670	1 473	345	11.0	2 773	7	23.2
Urbancrest village	135	87	696	22.6	20	48	208	12.5	162	-	36.7
Jefferson township	1 563	1 204	1 684	22.5	397	359	418	10.9	240	-	22.6
Reynoldsburg city (part)	240	217	1 474	23.4	61	23	354	12.7	13	-	10.0-
Madison township	5 733	4 282	1 032	22.2	1 203	1 451	335	12.1	1 530	1	21.5
Blacklick Estates CDP (part)	2 206	1 728	899	22.1	560	478	332	10.0-	583	1	19.4
Canal Winchester village (part)	1 255	1 024	1 179	21.8	260	231	325	13.5	205	-	23.1
Groveport village (part)	1 004	710	1 066	20.3	196	294	322	14.1	493	-	23.0
Obetz village (part)	170	161	1 171	27.6	27	9	450	17.5	7	-	17.5
Pickerington city (part)	7	7	1 125	22.5	-	-	-	-	-	-	-
Marble Cliff village	140	90	1 944	22.9	33	50	567	10.0-	130	2	25.9
Mifflin township	9 655	8 038	1 300	20.5	2 651	1 617	378	10.4	2 916	16	21.2
Gahanna city	8 887	7 459	1 338	20.3	2 500	1 428	393	10.5	2 591	16	21.2
Norwich township	7 467	6 214	1 387	20.6	1 922	1 253	374	10.4	1 913	-	21.2
Hilliard city (part)	6 168	5 320	1 398	20.8	1 528	848	342	10.2	1 829	-	21.1
Perry township	1 272	1 003	1 570	18.7	368	269	541	11.1	166	-	19.9
Plain township	1 645	1 327	1 760	22.0	470	318	399	12.0	249	-	20.4
New Albany village	996	833	3 118	21.3	297	163	513	13.2	204	-	21.3
Pleasant township	1 719	1 339	1 174	22.2	466	380	342	10.0-	149	-	23.1
Harrisburg village (part)	103	73	838	22.9	43	30	238	10.0-	27	-	14.7
Prairie township	4 442	3 536	955	22.1	1 113	906	293	11.2	1 795	44	29.0
Lake Darby CDP (part)	1 054	1 038	1 073	21.5	438	16	290	21.0	63	-	21.4
Lincoln Village CDP	2 412	1 703	878	22.9	486	709	290	12.0	1 407	44	29.6
New Rome village	10	6	950	35.0	-	4	325	10.0	18	-	43.3
Sharon township	5 324	3 851	1 338	20.0	1 410	1 473	432	10.9	933	12	25.1
Riverlea village	205	125	1 618	20.7	41	80	497	10.0-	20	-	28.3
Worthington city	4 486	3 262	1 355	19.8	1 181	1 224	438	10.8	844	12	25.3

Table 31. **Mortgage and Rental Cost Characteristics: 2000**—Con.

[Data based on a sample (except Tables 65-68). For information on confidentiality protection, coverage, sampling error, and nonsampling error, see Appendix G.
For location of definitions, see "How to Use This Census Report"]

State County County Subdivision Place	Specified owner-occupied housing units								Specified renter-occupied housing units paying cash rent		
		With a mortgage				Not mortgaged					
	Total	Total	Median selected monthly owner costs (dollars)	Median selected monthly owner costs as a percentage of household income in 1999	With a second mortgage or home equity loan or both	Total	Median selected monthly owner costs (dollars)	Median selected monthly owner costs as a percentage of household income in 1999	Total	With meals included in rent	Median gross rent as a percentage of household income in 1999
Franklin County—Con.											
Truro township	6 127	4 754	1 029	20.7	1 564	1 373	332	11.4	4 287	30	23.1
Blacklick Estates CDP (part)	309	250	947	19.9	76	59	352	10.0-	129	-	23.4
Brice village	18	11	813	19.4	-	7	285	14.4	7	-	16.5
Reynoldsburg city (part)	5 763	4 467	1 039	20.8	1 479	1 296	331	11.4	4 129	30	23.1
Upper Arlington city	10 588	7 240	1 588	21.1	2 530	3 348	537	10.8	2 540	125	20.8
Washington township	222	156	1 465	24.3	58	66	550	10.0-	224	-	20.5
Hilliard city (part)	8	-	-	-	-	8	750	10.0-	161	-	22.3
Westerville city (part)	7 745	6 245	1 276	19.2	2 202	1 500	366	10.0-	2 419	101	23.5
Whitehall city	3 466	2 392	811	21.7	556	1 074	282	11.6	4 471	47	24.0
Fulton County	9 641	6 635	943	20.9	2 141	3 006	294	10.0-	2 755	25	20.5
Amboy township	392	269	993	21.7	76	123	371	10.5	56	-	16.5
Metamora village	138	95	916	19.3	25	43	290	11.1	36	-	14.7
Chesterfield township	220	103	862	27.0	25	117	246	10.9	36	-	20.0
Clinton township	2 087	1 506	987	22.2	581	581	280	10.9	849	-	21.4
Wauseon city	1 615	1 137	948	21.6	425	478	273	11.4	793	-	21.7
Dover township	314	234	815	19.0	69	80	319	12.0	34	-	26.3
Franklin township	137	94	891	19.6	24	43	233	10.0-	11	-	17.5
Fulton township	814	537	994	19.9	179	277	271	10.0-	155	-	23.8
Swanton village (part)	484	310	959	19.2	81	174	264	10.0-	100	-	26.6
German township	1 417	903	962	19.9	262	514	319	10.0-	578	25	17.6
Archbold village	1 006	639	957	20.3	202	367	323	10.0-	446	25	19.3
Gorham township	469	302	763	22.0	92	167	268	10.0	253	-	20.5
Fayette village	314	201	722	20.6	57	113	270	11.8	193	-	21.6
Pike township	345	264	949	20.2	75	81	274	12.5	68	-	22.5
Royalton township	337	197	844	20.3	63	140	336	11.8	80	-	20.4
Lyons village	155	95	764	19.6	32	60	265	10.6	47	-	23.8
Swan Creek township	2 090	1 516	975	20.4	483	574	302	10.0-	362	-	21.2
Delta village (part)	141	109	988	22.5	21	32	278	11.7	13	-	38.1
Swanton village (part)	389	290	902	21.1	93	99	270	11.3	184	-	22.6
York township	1 019	710	877	21.1	212	309	301	10.0-	273	-	20.7
Delta village (part)	566	381	842	20.2	125	185	299	10.0-	243	-	23.3
Gallia County	5 011	2 869	727	19.4	569	2 142	249	11.9	2 485	-	27.4
Addison township	422	249	693	17.9	60	173	265	12.8	160	-	23.2
Cheshire township	262	137	722	18.3	43	125	228	13.9	55	-	16.5
Cheshire village	72	36	725	18.8	7	36	225	10.8	17	-	19.4
Clay township	324	206	679	19.2	46	118	227	10.2	67	-	33.4
Gallipolis township	1 186	616	726	17.3	84	570	253	11.8	984	-	26.8
Gallipolis city	848	401	684	17.5	68	447	249	11.1	859	-	28.3
Green township	970	575	801	18.6	145	395	259	10.9	465	-	28.3
Greenfield township	56	16	775	23.8	7	40	173	12.5	17	-	19.3
Guyan township	175	93	698	19.2	14	82	261	12.2	91	-	29.2
Crown City village	107	65	792	25.7	14	42	242	16.4	31	-	33.1
Harrison township	116	58	736	27.1	-	58	261	12.3	41	-	14.2
Huntington township	194	99	613	17.8	31	95	215	13.0	69	-	30.2
Vinton village	77	40	629	15.8	8	37	190	16.8	17	-	28.8
Morgan township	182	140	670	24.4	13	42	217	11.4	73	-	23.4
Ohio township	134	73	692	23.4	6	61	240	18.8	36	-	29.1
Perry township	118	76	812	16.9	8	42	277	23.2	29	-	18.9
Raccoon township	253	134	685	25.7	17	119	267	10.0-	177	-	30.4
Centerville village	28	16	675	17.5	2	12	233	10.0	6	-	17.5
Rio Grande village	65	35	863	22.9	10	30	282	10.0-	136	-	31.5
Springfield township	553	349	826	22.7	88	204	248	11.7	198	-	29.1
Walnut township	66	48	733	19.7	7	18	181	13.8	23	-	31.3
Geauga County	22 660	16 871	1 320	21.5	5 651	5 789	385	10.9	3 333	7	22.8
Auburn township	1 378	1 128	1 612	22.5	399	250	480	10.8	94	-	21.8
Bainbridge township	3 193	2 478	1 655	20.1	830	715	493	14.8	159	5	26.9
Bainbridge CDP	1 095	874	1 619	20.4	322	221	491	13.1	49	5	27.3
Burton township	960	728	1 060	22.0	174	232	314	10.0-	325	-	23.2
Burton village	271	202	1 119	22.0	55	69	286	12.5	277	-	23.6
Chardon village	1 210	880	1 175	23.7	282	330	383	12.2	818	-	24.2
Chardon township	1 289	1 057	1 247	20.4	390	232	392	10.0-	50	-	32.5
Chester township	3 411	2 252	1 303	21.8	832	1 159	389	10.0-	234	-	25.5
Chesterland CDP	807	469	1 151	21.2	137	338	353	10.0-	90	-	25.2
Claridon township	691	498	1 098	19.5	138	193	326	12.7	99	-	25.8
Aquilla village	97	70	756	19.7	16	27	286	12.9	14	-	25.0
Hambden township	803	647	1 371	21.9	266	156	295	10.5	70	-	17.5
Hunting Valley village (part)	40	23	4 000+	43.8	4	17	817	10.0-	-	-	-
Huntsburg township	521	412	974	24.7	101	109	318	13.7	69	-	20.8
Middlefield village	409	280	1 013	21.5	70	129	305	10.0-	460	2	21.8
Middlefield township	529	354	900	24.9	75	175	249	10.0-	208	-	25.2
Montville township	398	339	1 108	20.8	121	59	296	10.0-	30	-	17.6
Munson township	1 818	1 437	1 368	21.3	510	381	398	10.0-	103	-	24.8
Newbury township	1 558	1 145	1 127	20.3	387	413	318	10.0	222	-	22.0
Parkman township	504	348	1 029	23.6	114	156	300	10.9	126	-	20.3
Russell township	1 779	1 268	1 487	20.8	443	511	473	11.1	92	-	21.9
South Russell village	1 257	960	1 820	20.4	330	297	533	13.8	26	-	20.8
Thompson township	464	360	1 042	23.7	127	104	292	10.0-	67	-	21.5
Troy township	448	277	1 088	23.1	58	171	278	10.0-	81	-	15.3
Greene County	35 041	25 754	1 081	20.5	7 236	9 287	324	10.0-	15 316	503	25.4
Bath township	7 103	4 802	883	20.2	1 145	2 301	279	10.0-	7 329	328	26.2
Fairborn city (part)	6 213	4 233	858	20.2	961	1 980	279	10.0-	6 455	19	25.6
Wright-Patterson AFB CDP (part)	20	7	1 375	22.5	-	13	100-	10.0-	189	-	14.1
Beavercreek township	12 494	9 491	1 304	19.7	2 738	3 003	393	10.0-	2 434	150	23.4
Beavercreek city	11 469	8 703	1 289	19.6	2 530	2 766	391	10.0-	2 106	27	23.0
Fairborn city (part)	207	207	1 398	20.6	53	-	-	-	3	-	10.0-

Table 31. **Mortgage and Rental Cost Characteristics: 2000**—Con.

[Data based on a sample (except Tables 65-68). For information on confidentiality protection, coverage, sampling error, and nonsampling error, see Appendix G.
For location of definitions, see "How to Use This Census Report"]

State County County Subdivision Place	Specified owner-occupied housing units								Specified renter-occupied housing units paying cash rent		
		With a mortgage				Not mortgaged					
	Total	Total	Median selected monthly owner costs (dollars)	Median selected monthly owner costs as a percentage of household income in 1999	With a second mortgage or home equity loan or both	Total	Median selected monthly owner costs (dollars)	Median selected monthly owner costs as a percentage of household income in 1999	Total	With meals included in rent	Median gross rent as a percentage of household income in 1999
Greene County—Con.											
Beavercreek township—Con.											
Wright-Patterson AFB CDP (part)	-	-	-	-	-	-	-	-	-	-	-
Bellbrook city	2 081	1 563	1 240	21.8	567	518	347	11.6	432	-	23.5
Caesarscreek township	244	157	1 130	24.9	49	87	331	10.0-	10	-	10.0-
Cedarville township	563	377	983	20.8	128	186	309	10.1	359	7	22.8
Cedarville village	332	197	841	20.9	57	135	290	10.0-	298	-	24.0
Jefferson township	207	148	897	19.8	65	59	258	10.0-	57	-	22.9
Bowersville village	62	34	700	25.6	4	28	227	10.0-	23	-	18.1
Kettering city (part)	-	-	-	-	-	-	-	-	-	-	-
Miami township	1 159	824	1 140	19.9	228	335	325	10.0-	609	-	24.4
Clifton village (part)	34	23	656	13.1	2	11	288	12.5	14	-	17.8
Yellow Springs village	908	665	1 132	19.3	198	243	332	10.0-	526	-	24.2
New Jasper township	669	537	943	19.5	122	132	304	10.4	59	-	22.5
Shawnee Hills CDP (part)	504	402	905	20.2	100	102	284	10.0-	19	-	22.5
Ross township	127	98	1 045	20.5	26	29	235	12.5	17	-	10.0-
Jamestown village (part)	-	-	-	-	-	-	-	-	-	-	-
Silvercreek township	925	672	944	21.5	226	253	286	10.0-	279	-	23.8
Jamestown village (part)	466	328	838	21.3	99	138	267	10.0-	232	-	25.2
Shawnee Hills CDP (part)	246	201	1 068	20.9	81	45	351	10.0-	7	-	12.5
Spring Valley township	603	451	1 061	20.9	143	152	389	11.1	66	-	20.9
Spring Valley village	150	110	863	21.5	32	40	300	10.6	22	-	21.7
Sugarcreek township	1 603	1 400	1 668	22.6	332	203	445	10.0-	406	-	27.2
Xenia city	5 862	4 343	800	21.1	1 199	1 519	259	10.9	3 023	18	26.9
Xenia township	1 401	891	1 051	20.6	268	510	315	10.0-	236	-	24.7
Wilberforce CDP	88	79	897	32.9	11	9	325	10.0-	5	-	32.5
Guernsey County	7 883	4 814	683	19.6	1 018	3 069	227	10.4	3 672	24	24.4
Adams township	406	279	772	18.9	50	127	237	10.0-	52	-	20.4
Cambridge township	3 290	1 948	661	19.1	443	1 342	231	11.2	2 405	17	24.8
Cambridge city	2 372	1 403	630	19.2	286	969	223	11.5	2 138	17	25.4
Center township	399	238	757	22.7	66	161	210	10.0-	40	-	24.0
Lore City village (part)	31	22	450	25.0	7	9	181	10.0-	7	-	45.0
Jackson township	1 102	730	668	19.5	121	372	211	10.0-	580	5	26.2
Byesville village	611	403	687	20.9	97	208	196	10.0-	323	5	26.9
Jefferson township	13	5	1 375	45.0	5	8	125	12.5	5	-	17.5
Knox township	70	52	780	19.0	8	18	225	10.0-	17	-	11.9
Liberty township	213	156	861	23.8	24	57	233	10.0-	16	-	22.5
Kimbolton village	28	14	650	42.5	-	14	238	10.0-	9	-	27.5
Londonderry township	95	50	742	36.9	10	45	236	10.0-	16	-	33.8
Madison township	98	37	677	18.6	10	61	208	10.0-	42	-	17.8
Millwood township	238	106	593	18.5	20	132	216	10.0-	53	-	30.2
Quaker City village	144	63	596	18.3	15	81	228	11.4	50	-	30.8
Salesville village	44	20	614	17.5	5	24	158	10.0	1	-	22.5
Monroe township	104	71	597	17.9	15	33	243	13.2	15	-	10.0-
Oxford township	58	32	743	22.7	8	26	223	10.0-	12	-	10.0-
Fairview village (part)	21	14	533	17.5	3	7	158	11.3	-	-	-
Richland township	406	247	724	20.0	38	159	251	11.8	87	-	26.1
Lore City village (part)	32	15	488	16.3	2	17	197	10.0-	4	-	12.5
Senecaville village	104	55	532	19.4	8	49	213	10.9	40	-	22.5
Spencer township	144	96	472	20.0	15	48	194	10.0	40	-	19.0
Cumberland village	93	53	490	17.1	9	40	200	10.8	30	-	25.0
Valley township	538	309	573	19.8	81	229	213	11.6	106	-	20.4
Pleasant City village	112	55	539	20.8	8	57	208	11.5	36	-	17.5
Washington township	45	24	450	17.5	8	21	104	10.0-	17	-	27.1
Westland township	363	242	868	19.3	40	121	334	10.0-	53	-	10.0-
Wheeling township	79	63	850	28.4	12	16	194	12.5	30	-	39.4
Wills township	222	129	720	19.3	44	93	255	10.4	86	2	20.0
Lore City village (part)	35	27	494	18.1	4	8	175	10.0	2	-	37.5
Old Washington village	63	26	650	27.5	6	37	180	11.3	19	2	15.6
Hamilton County	184 843	134 493	1 063	20.7	39 634	50 350	340	11.2	135 282	3 278	24.2
Amberley village	1 270	680	1 566	21.5	169	590	581	11.3	30	-	40.0
Anderson township	13 083	10 230	1 370	20.2	3 665	2 853	376	10.0-	1 794	228	25.3
Cherry Grove CDP	1 419	1 090	1 169	20.1	427	329	337	10.0-	52	-	21.9
Dry Run CDP	1 940	1 649	1 624	19.2	649	291	432	10.0-	32	-	18.2
Forestville CDP	2 940	2 348	1 321	20.4	726	592	396	12.2	1 108	220	28.9
Fruit Hill CDP	1 261	908	1 165	19.9	327	353	366	10.0-	108	-	22.9
Sherwood CDP	1 218	956	1 173	18.7	287	262	334	10.0-	30	-	22.7
Turpin Hills CDP	1 465	1 199	1 633	21.0	448	266	449	10.0-	261	-	19.2
Arlington Heights village	185	143	855	21.3	45	42	319	10.0	154	-	24.7
Blue Ash city	3 539	2 555	1 308	20.1	763	984	389	10.6	1 301	-	21.8
Cheviot city	2 148	1 469	869	20.3	457	679	289	13.7	1 528	9	20.0
Cincinnati city	48 375	34 701	961	21.3	9 316	13 674	333	12.5	88 512	1 556	24.8
Colerain township	16 286	12 460	977	20.4	3 569	3 826	312	10.2	4 027	105	22.7
Groesbeck CDP	1 945	1 246	947	18.8	334	699	316	10.3	405	-	21.9
Mount Healthy Heights CDP	789	663	823	20.2	149	126	268	10.0-	494	9	19.0
Northbrook CDP	2 997	2 370	802	19.8	600	627	282	12.4	893	-	22.5
Northgate CDP	2 319	1 806	983	21.0	607	513	320	10.0-	339	80	35.3
Pleasant Run CDP	1 598	1 289	976	21.3	440	309	317	10.0-	39	-	30.3
White Oak CDP	3 407	2 498	1 015	20.2	748	909	305	10.6	1 523	16	22.6
Columbia township	1 760	1 262	964	24.3	333	498	324	11.2	819	-	24.5
Fairfax village	576	408	904	24.8	103	168	284	12.4	140	-	21.2
Crosby township	596	399	981	21.6	73	197	366	11.9	129	-	17.1
Deer Park city	1 820	1 201	851	22.3	245	619	303	12.1	716	88	23.9
Delhi township	8 313	6 162	1 083	20.0	1 963	2 151	333	11.3	1 503	117	22.8
Elmwood Place village	442	312	689	20.9	103	130	264	13.0	540	4	22.7
Evendale village	963	755	1 745	20.7	233	208	342	10.0-	32	-	18.8
Fairfield city (part)	-	-	-	-	-	-	-	-	-	-	-
Forest Park city	4 394	3 715	1 008	21.9	1 121	679	331	10.2	2 805	10	22.1

Table 31. **Mortgage and Rental Cost Characteristics: 2000**—Con.

[Data based on a sample (except Tables 65-68). For information on confidentiality protection, coverage, sampling error, and nonsampling error, see Appendix G.
For location of definitions, see "How to Use This Census Report"]

State County County Subdivision Place	Specified owner-occupied housing units								Specified renter-occupied housing units paying cash rent		
		With a mortgage				Not mortgaged					
	Total	Total	Median selected monthly owner costs (dollars)	Median selected monthly owner costs as a percentage of household income in 1999	With a second mortgage or home equity loan or both	Total	Median selected monthly owner costs (dollars)	Median selected monthly owner costs as a percentage of household income in 1999	Total	With meals included in rent	Median gross rent as a percentage of household income in 1999
Hamilton County—Con.											
Glendale village	677	502	1 688	21.3	160	175	479	11.8	150	-	19.2
Golf Manor village	802	622	846	20.0	155	180	275	11.5	748	-	23.0
Green township	16 402	11 351	1 109	20.0	3 459	5 051	345	10.5	2 720	17	20.9
Bridgetown North CDP	3 775	2 388	963	20.7	669	1 387	314	11.5	645	-	20.8
Covedale CDP (part)	2 062	1 321	1 086	21.5	469	741	370	10.3	151	-	17.1
Dent CDP (part)	1 787	1 344	1 148	20.8	435	443	337	12.4	810	-	20.8
Mack North CDP	1 069	825	1 177	18.7	180	244	377	10.6	41	-	31.5
Mack South CDP	1 827	1 274	1 372	19.7	553	553	423	10.0-	11	-	13.4
Monfort Heights East CDP	1 012	762	983	17.7	161	250	328	12.1	390	10	25.9
Monfort Heights South CDP	1 474	1 089	1 009	18.9	308	385	331	10.0-	81	-	22.8
White Oak East CDP	984	655	1 041	20.5	160	329	312	10.0-	306	-	18.2
White Oak West CDP	865	638	1 281	19.7	194	227	369	10.2	177	7	25.8
Greenhills village	1 050	757	982	19.7	183	293	370	12.6	483	-	23.5
Harrison township	2 775	2 079	1 033	20.5	614	696	316	12.4	799	-	20.5
Harrison city	1 850	1 401	955	19.6	445	449	289	13.2	685	-	21.2
Lincoln Heights village	530	336	675	23.4	41	194	272	19.6	1 011	-	23.1
Lockland village	698	447	843	23.5	120	251	282	13.1	789	7	21.5
Loveland city (part)	2 550	2 191	1 183	20.9	810	359	343	10.1	887	155	32.1
Madeira city	2 954	1 843	1 280	19.3	607	1 111	413	12.3	272	-	19.6
Mariemont village	821	631	1 577	22.1	263	190	497	11.9	574	29	24.7
Miami township	3 585	2 805	1 193	20.8	901	780	325	11.5	602	-	27.9
Addyston village	187	138	661	19.5	19	49	248	10.0-	154	-	25.5
Cleves village (part)	704	592	1 058	22.8	151	112	298	13.2	216	-	33.8
Dent CDP (part)	-	-	-	-	-	-	-	-	-	-	-
Grandview CDP	291	182	981	18.6	41	109	308	20.8	73	-	28.9
North Bend village	159	115	1 309	19.1	44	44	293	11.3	70	-	29.4
Milford city (part)	8	8	1 125	50.0+	-	-	-	-	-	-	-
Montgomery city	3 164	2 314	1 675	20.4	756	850	470	10.5	280	-	24.3
Mount Healthy city	1 395	959	871	23.3	213	436	305	11.6	1 639	-	23.5
Newtown village	600	466	1 285	21.1	148	134	295	10.9	275	-	24.7
North College Hill city	2 697	1 882	846	21.3	502	815	249	12.5	1 285	66	23.7
Norwood city	3 919	2 843	862	21.6	757	1 076	289	11.6	4 294	10	23.2
Reading city	2 732	1 710	911	18.6	513	1 022	292	12.1	1 910	-	21.7
St. Bernard city	998	621	877	20.8	201	377	289	11.9	716	-	22.5
Sharonville city (part)	2 969	1 910	1 049	19.7	519	1 059	310	10.3	1 890	185	24.5
Silverton city	1 310	1 029	933	23.3	285	281	322	16.2	1 088	8	24.4
Springdale city	2 471	1 785	1 029	20.6	589	686	286	10.0-	1 736	231	29.3
Springfield township	10 900	8 047	1 007	20.2	2 382	2 853	358	10.1	2 227	7	27.4
Covedale CDP (part)	-	-	-	-	-	-	-	-	-	-	-
Finneytown CDP	3 980	2 784	1 034	20.8	781	1 196	359	10.7	1 025	-	25.8
Pleasant Run Farm CDP	1 265	1 069	1 046	19.1	359	196	346	10.0-	229	-	35.1
Sycamore township	5 543	3 866	1 110	20.8	1 000	1 677	351	11.3	2 139	434	25.7
Dillonvale CDP	1 327	798	971	21.5	166	529	316	11.9	180	-	21.4
Kenwood CDP	1 888	1 246	1 290	20.5	393	642	404	10.8	1 171	309	28.2
Symmes township	3 613	3 084	1 852	20.5	1 023	529	472	10.0-	1 262	-	20.0
Loveland Park CDP (part)	101	76	964	20.9	7	25	550	10.0-	7	-	12.5
Terrace Park village	691	516	1 971	21.6	187	175	611	10.9	40	-	22.5
The Village of Indian Hill city	1 850	1 217	3 414	22.1	393	633	938	10.0-	57	-	10.0-
Whitewater township	676	417	935	21.6	96	259	269	10.0-	654	-	20.0
Cleves village (part)	-	-	-	-	-	-	-	-	-	-	-
Woodlawn village	707	441	920	23.8	137	266	288	10.0-	520	12	22.9
Wyoming city	2 582	1 770	1 590	19.3	565	812	528	10.0-	345	-	26.8
Hancock County	16 614	11 521	890	18.6	3 536	5 093	266	10.0-	6 988	156	22.6
Allen township	518	412	1 072	19.4	239	106	252	10.6	44	-	16.0
Van Buren village	108	78	869	19.6	34	30	223	12.5	-	-	-
Amanda township	235	163	737	20.6	46	72	239	14.0	51	-	14.5
Vanlue village	106	66	600	21.4	20	40	226	16.5	32	-	14.2
Biglick township	198	131	1 073	20.5	52	67	273	10.0-	23	-	14.0
Blanchard township	283	208	889	19.0	91	75	288	10.0-	26	-	10.0
Benton Ridge village	98	66	757	19.7	24	32	236	10.0-	13	-	23.8
Cass township	240	156	928	21.8	70	84	273	10.0-	38	-	24.3
Delaware township	268	183	721	20.5	42	85	247	10.0-	56	-	20.0
Mount Blanchard village	123	90	705	18.7	32	33	238	10.0-	53	-	20.8
Eagle township	242	171	963	18.7	73	71	316	10.0-	33	-	13.9
Arlington village (part)	-	-	-	-	-	-	-	-	-	-	-
Findlay city	9 202	6 265	881	18.6	1 787	2 937	269	10.0-	5 385	156	23.3
Jackson township	267	202	831	15.3	52	65	237	10.0-	19	-	12.5
Arlington village (part)	-	-	-	-	-	-	-	-	-	-	-
Liberty township	1 279	1 014	1 179	18.6	313	265	287	10.0-	441	-	21.4
Madison township	484	298	853	17.7	90	186	246	11.6	136	-	17.9
Arlington village (part)	376	227	853	18.4	74	149	251	12.7	102	-	19.1
Marion township	578	444	1 049	19.2	120	134	286	10.0-	154	-	28.5
Orange township	250	155	674	17.4	40	95	235	10.0-	87	-	15.8
Bluffton village (part)	27	17	763	13.8	3	10	208	43.3	35	-	18.5
Pleasant township	559	425	821	19.9	161	134	279	10.0-	159	-	23.4
McComb village	410	306	796	19.0	107	104	270	10.0	123	-	23.3
Portage township	162	103	792	17.1	51	59	263	10.0-	7	-	17.5
Union township	409	298	817	18.5	79	111	238	10.0-	49	-	19.8
Mount Cory village	67	33	693	17.7	10	34	221	10.0-	5	-	10.0-
Rawson village	110	85	675	16.8	25	25	243	11.9	22	-	17.9
Van Buren township	225	153	834	19.9	49	72	227	10.7	38	-	16.0
Jenera village	72	45	595	17.6	14	27	205	11.5	9	-	18.2
Washington township	1 215	740	715	17.6	181	475	254	11.0	242	-	21.6
Arcadia village	155	108	723	17.6	29	47	226	10.2	22	-	11.7
Fostoria city (part)	808	482	695	17.9	113	326	261	11.0	188	-	21.7

Table 31. **Mortgage and Rental Cost Characteristics: 2000**—Con.

[Data based on a sample (except Tables 65-68). For information on confidentiality protection, coverage, sampling error, and nonsampling error, see Appendix G.
For location of definitions, see "How to Use This Census Report"]

State County County Subdivision Place	Specified owner-occupied housing units								Specified renter-occupied housing units paying cash rent		
		With a mortgage				Not mortgaged					
	Total	Total	Median selected monthly owner costs (dollars)	Median selected monthly owner costs as a percentage of household income in 1999	With a second mortgage or home equity loan or both	Total	Median selected monthly owner costs (dollars)	Median selected monthly owner costs as a percentage of household income in 1999	Total	With meals included in rent	Median gross rent as a percentage of household income in 1999
Hardin County	6 576	4 245	744	19.3	845	2 331	228	10.1	2 817	51	23.6
Blanchard township	401	289	672	17.3	40	112	252	10.0-	84	-	17.2
Dunkirk village	270	190	586	16.4	26	80	248	10.0-	59	-	19.8
Buck township	526	338	682	19.9	85	188	217	10.9	228	6	17.8
Kenton city (part)	348	220	619	18.5	50	128	206	12.4	169	6	17.5
Cessna township	100	91	955	23.3	16	9	225	10.0-	18	-	12.0
Dudley township	188	128	771	22.0	21	60	243	10.0	18	4	22.5
Goshen township	119	101	798	19.9	26	18	213	12.5	15	-	11.6
Hale township	364	255	748	17.8	50	109	242	10.1	76	2	16.7
Mount Victory village	164	94	658	17.3	17	70	248	10.3	63	2	17.2
Ridgeway village (part)	71	52	670	16.1	14	19	215	10.0-	5	-	14.2
Jackson township	553	361	701	19.4	80	192	233	10.0-	118	2	19.6
Forest village	394	251	740	20.6	68	143	241	10.1	97	2	21.3
Patterson village	43	29	425	13.8	4	14	175	10.0-	7	-	14.4
Liberty township	1 010	688	808	17.9	146	322	218	11.7	919	11	28.3
Ada village	620	401	762	16.5	89	219	200	12.3	865	11	29.9
Lynn township	105	66	827	17.6	11	39	210	13.5	12	-	12.5
McDonald township	138	115	802	20.3	22	23	216	12.7	21	-	21.3
Marion township	540	342	711	20.1	51	198	218	12.0	166	5	23.1
Alger village	221	132	550	17.7	22	89	191	11.4	110	2	23.2
McGuffey village	107	54	513	27.9	11	53	261	15.2	40	3	21.4
Pleasant township	2 123	1 242	728	21.1	258	881	227	10.0-	1 065	21	25.5
Kenton city (part)	1 705	1 014	678	21.5	209	691	223	10.0-	1 046	21	25.6
Roundhead township	167	110	721	17.5	11	57	265	11.6	25	-	18.9
Taylor Creek township	85	61	868	21.7	16	24	268	10.4	20	-	15.0
Washington township	157	58	591	16.5	12	99	243	10.0-	32	-	19.0
Harrison County	3 312	1 738	624	18.6	402	1 574	219	10.0-	1 130	2	25.5
Archer township	40	22	500	25.0	-	18	195	22.5	12	-	15.7
Athens township	131	59	498	18.6	2	72	244	10.0-	29	-	26.9
New Athens village	96	39	483	19.1	2	57	244	10.0-	27	-	25.6
Cadiz township	809	418	639	17.2	123	391	234	10.1	444	-	27.8
Cadiz village	779	418	639	17.2	123	361	235	10.0-	428	-	27.7
Franklin township	149	88	793	19.5	23	61	236	10.8	15	-	10.6
Deersville village	28	19	508	27.1	6	9	263	12.5	2	-	17.5
Freeport township	136	62	518	16.6	10	74	185	10.0-	58	2	29.0
Freeport village	86	36	460	17.5	-	50	184	10.0-	52	2	26.0
German township	135	60	700	16.5	12	75	191	10.0-	6	-	17.5
Green township	436	277	645	19.1	73	159	218	10.0-	118	-	30.0
Hopedale village	251	151	665	16.6	32	100	222	10.7	76	-	21.2
Monroe township	224	163	605	21.2	29	61	217	10.0-	78	-	30.4
Bowerston village	92	59	512	14.4	10	33	222	10.0-	42	-	23.8
Moorefield township	74	33	497	14.8	11	41	190	10.0-	6	-	10.0-
North township	368	167	613	18.0	36	201	203	10.2	154	-	21.3
Scio village	211	94	629	20.0	19	117	207	10.4	121	-	24.5
Nottingham township	40	27	706	25.4	-	13	175	10.0-	7	-	50.0+
Rumley township	330	147	666	20.0	30	183	225	10.6	123	-	22.4
Jewett village	193	94	573	21.0	22	99	235	12.0	84	-	23.2
Short Creek township	288	150	585	17.1	32	138	223	12.0	37	-	24.6
Adena village (part)	45	21	590	16.3	6	24	227	16.7	3	-	12.5
Harrisville village	83	41	595	15.5	6	42	193	11.7	15	-	23.8
Stock township	55	29	915	22.5	17	26	217	10.0-	22	-	39.3
Washington township	97	36	636	22.1	4	61	175	10.6	21	-	37.1
Henry County	7 036	4 308	837	19.1	1 145	2 728	282	10.5	1 836	2	21.1
Bartlow township	646	341	689	17.6	66	305	240	10.0-	118	-	19.8
Deshler village	484	265	677	17.6	44	219	239	10.0-	115	-	20.3
Damascus township	430	277	825	18.2	80	153	296	10.1	65	-	24.4
McClure village	203	137	775	19.5	37	66	291	10.3	31	-	21.0
Flatrock township	334	224	906	19.7	52	110	300	10.6	41	-	26.8
Florida village	75	47	758	19.8	5	28	292	10.0	22	-	22.5
Holgate village (part)	2	2	450	12.5	-	-	-	-	-	-	-
Freedom township	226	156	1 038	21.1	67	70	285	10.7	25	-	10.4
Harrison township	326	185	826	17.0	29	141	287	10.2	71	-	18.1
Napoleon city (part)	52	18	760	28.3	-	34	250	25.0	37	-	19.8
Liberty township	570	394	904	19.8	157	176	302	10.0-	245	-	22.0
Liberty Center village (part)	253	166	871	20.7	58	87	279	11.8	65	-	24.2
Napoleon city (part)	4	-	-	-	-	4	450	10.0-	150	-	21.8
Marion township	338	210	800	17.4	30	128	262	11.5	64	-	19.3
Hamler village	172	104	687	16.7	13	68	254	13.3	46	-	21.0
Monroe township	285	163	759	20.7	26	122	286	10.4	43	-	14.5
Malinta village	82	48	611	15.0	6	34	270	11.3	15	-	22.5
Napoleon township	2 476	1 543	875	19.0	414	933	288	10.6	963	-	21.7
Napoleon city (part)	2 065	1 261	847	18.8	311	804	286	11.7	931	-	21.9
Pleasant township	603	334	692	19.0	63	269	268	10.1	111	2	19.6
Holgate village (part)	315	175	691	19.8	39	140	247	10.3	95	2	24.4
New Bavaria village	28	22	538	12.9	1	6	225	12.5	2	-	10.0-
Richfield township	141	86	871	17.1	23	55	310	13.4	5	-	10.0-
Ridgeville township	247	142	894	22.3	46	105	299	11.1	50	-	17.1
Washington township	414	253	890	21.3	92	161	274	12.0	35	-	24.8
Liberty Center village (part)	32	23	883	25.5	10	9	306	18.8	5	-	14.2
Highland County	7 375	4 815	742	20.1	1 150	2 560	235	10.2	3 223	47	22.8
Brushcreek township	172	107	624	24.3	4	65	204	10.9	40	-	27.8
Sinking Spring village	33	20	733	20.0	4	13	225	10.0-	9	-	21.3
Clay township	218	129	768	19.2	14	89	239	10.0-	22	-	14.6
Concord township	119	103	784	18.9	19	16	240	26.0	26	-	17.5
Dodson township	498	328	788	19.6	91	170	279	10.0-	180	3	28.9
Lynchburg village (part)	324	220	811	20.0	57	104	298	11.7	134	3	28.8
Fairfield township	637	448	814	20.9	122	189	246	10.0-	248	4	21.4

Table 31. **Mortgage and Rental Cost Characteristics: 2000**—Con.

[Data based on a sample (except Tables 65-68). For information on confidentiality protection, coverage, sampling error, and nonsampling error, see Appendix G.
For location of definitions, see "How to Use This Census Report"]

State County County Subdivision Place	Specified owner-occupied housing units								Specified renter-occupied housing units paying cash rent		
		With a mortgage				Not mortgaged					
	Total	Total	Median selected monthly owner costs (dollars)	Median selected monthly owner costs as a percentage of household income in 1999	With a second mortgage or home equity loan or both	Total	Median selected monthly owner costs (dollars)	Median selected monthly owner costs as a percentage of household income in 1999	Total	With meals included in rent	Median gross rent as a percentage of household income in 1999
Highland County—Con.											
Fairfield township—Con.											
Highland village	75	54	710	18.4	18	21	215	11.9	18	-	17.5
Leesburg village	271	192	748	22.7	55	79	284	10.0-	160	-	22.4
Hamer township	122	89	786	22.7	29	33	272	11.3	17	-	10.0-
Jackson township	93	68	844	23.0	29	25	216	10.0-	69	-	19.9
Liberty township	1 958	1 182	828	19.6	343	776	236	10.1	1 194	21	23.9
Hillsboro city	1 234	696	804	19.9	223	538	223	10.4	1 098	21	24.2
Madison township	1 515	946	640	18.3	239	569	228	10.0-	809	19	22.7
Greenfield city	1 159	709	611	18.5	191	450	216	10.1	680	19	23.6
Marshall township	161	82	693	19.8	15	79	195	10.0-	60	-	23.0
New Market township	335	251	748	18.8	45	84	192	10.0-	82	-	25.5
Paint township	637	433	667	19.2	84	204	240	11.6	237	-	21.1
Penn township	172	115	924	22.0	40	57	251	13.2	31	-	22.2
Salem township	123	97	746	25.2	10	26	268	10.0-	41	-	14.5
Union township	282	239	748	20.7	17	43	241	10.0-	76	-	12.5
Washington township	83	43	568	23.8	-	40	183	15.0	44	-	14.0
Whiteoak township	250	155	823	28.1	49	95	244	10.0-	47	-	26.9
Mowrystown village	100	60	700	25.0	7	40	229	10.0-	24	-	18.8
Sardinia village (part)	-	-	-	-	-	-	-	-	-	-	-
Hocking County	5 167	3 250	782	19.9	804	1 917	226	10.1	2 181	20	22.5
Benton township	142	73	750	17.9	-	69	237	16.8	40	-	12.4
Falls township	2 579	1 615	769	19.8	458	964	215	10.0-	1 329	13	22.8
Logan city (part)	1 580	953	756	19.3	243	627	213	10.6	1 014	13	22.8
Good Hope township	318	212	752	19.3	67	106	288	10.0-	45	-	17.5
Green township	432	255	766	18.0	55	177	270	12.9	192	-	20.7
Logan city (part)	49	24	950	13.3	6	25	295	10.0-	66	-	25.0
Laurel township	183	136	828	19.1	14	47	256	16.1	46	-	17.1
Marion township	438	319	897	20.4	96	119	231	10.0-	65	7	38.1
Perry township	370	239	795	24.2	60	131	199	10.4	215	-	22.3
Laurelville village	106	46	820	20.7	9	60	223	12.7	113	-	22.5
Salt Creek township	135	66	859	22.6	2	69	246	11.1	65	-	26.9
Starr township	214	110	714	19.0	13	104	221	10.0-	56	-	50.0+
Ward township	269	160	662	18.7	12	109	213	11.2	98	-	27.2
Buchtel village (part)	2	-	-	-	-	2	325	17.5	-	-	-
Murray City village	103	45	554	15.6	8	58	204	11.3	48	-	32.5
Washington township	87	65	1 006	27.7	27	22	260	10.0-	30	-	19.2
Holmes County	4 998	2 714	812	22.2	669	2 284	242	10.0-	1 742	-	18.5
Berlin township	435	169	919	21.4	22	266	265	10.0-	144	-	17.8
Clark township	341	160	900	23.1	20	181	190	10.0-	58	-	15.3
Baltic village (part)	11	3	925	22.5	-	8	367	12.5	2	-	22.5
Hardy township	799	511	786	20.1	127	288	267	10.0-	612	-	18.9
Millersburg village	481	323	774	20.3	97	158	243	10.0-	546	-	18.9
Killbuck township	367	225	678	21.5	81	142	237	10.3	190	-	21.2
Killbuck village	188	108	662	20.5	30	80	243	13.1	121	-	22.5
Knox township	173	107	811	23.6	16	66	220	10.0-	30	-	18.9
Nashville village (part)	10	2	450	37.5	-	8	217	15.0	-	-	-
Mechanic township	366	264	953	24.2	95	102	231	10.0-	72	-	22.2
Monroe township	209	115	981	24.2	65	94	268	10.0-	25	-	19.7
Paint township	401	164	775	27.2	37	237	227	10.0-	86	-	14.6
Prairie township	363	226	725	21.8	59	137	227	10.0-	93	-	17.3
Holmesville village	102	79	655	21.1	13	23	225	10.0-	35	-	18.5
Richland township	134	70	730	25.0	4	64	218	10.0-	68	-	17.5
Glenmont village	59	21	669	19.6	4	38	246	10.7	34	-	17.0
Ripley township	293	173	746	19.9	34	120	198	10.0-	58	-	14.7
Salt Creek township	420	165	838	23.4	31	255	283	10.0-	76	-	19.5
Walnut Creek township	428	219	896	23.7	44	209	252	10.0-	123	-	18.8
Washington township	269	146	753	18.7	34	123	224	10.0-	107	-	19.8
Loudonville village (part)	32	10	950	20.8	10	22	284	10.4	-	-	-
Nashville village (part)	45	20	473	13.8	-	25	213	10.0-	9	-	19.5
Huron County	12 613	8 403	849	19.7	2 448	4 210	271	10.0	5 639	65	21.2
Bellevue city (part)	948	579	786	18.9	119	369	254	12.1	516	-	19.8
Bronson township	462	339	920	18.0	77	123	340	10.0-	37	-	22.9
Clarksfield township	327	249	943	18.9	80	78	254	10.9	36	-	18.9
Fairfield township	241	173	719	19.2	61	68	314	10.0-	53	-	15.8
North Fairfield village	123	91	741	18.5	25	32	250	10.0-	17	-	11.3
Fitchville township	199	149	738	19.8	35	50	245	14.2	35	-	18.8
Greenfield township	362	251	964	18.9	108	111	304	12.4	40	-	17.5
Greenwich village	347	189	666	18.5	40	158	215	10.6	165	-	21.8
Greenwich township	120	94	964	25.5	34	26	271	10.6	50	-	13.8
Hartland township	179	134	838	18.1	29	45	274	13.8	46	-	21.9
Lyme township	268	140	942	18.8	35	128	343	10.0-	9	-	10.0-
New Haven township	596	346	776	18.5	110	250	267	10.0-	170	-	20.4
Plymouth village (part)	193	128	743	17.0	31	65	273	10.0-	96	-	27.9
New London township	670	428	780	19.3	108	242	267	10.1	339	3	20.7
New London village	567	379	765	19.4	96	188	262	12.4	314	3	20.6
Norwalk city	3 522	2 301	864	20.6	647	1 221	267	10.0-	2 308	47	21.8
Norwalk township	774	553	962	21.7	163	221	309	10.0-	271	-	19.2
Milan village (part)	145	82	1 092	18.6	31	63	291	10.0-	13	-	17.5
Norwich township	265	185	866	19.4	66	80	267	10.0-	23	-	25.2
Peru township	201	139	955	22.8	35	62	337	10.0-	29	-	36.0
Richmond township	246	139	745	17.9	32	107	243	10.0-	48	-	14.5
Ridgefield township	537	374	914	20.1	144	163	289	10.8	221	-	18.3
Monroeville village	315	223	860	19.7	75	92	282	10.4	170	-	19.3
Ripley township	154	123	858	17.3	31	31	271	10.0-	7	-	12.5
Sherman township	104	75	1 116	24.1	45	29	338	12.3	23	-	23.2
Townsend township	329	221	950	19.9	86	108	277	14.8	26	-	13.6

Table 31. **Mortgage and Rental Cost Characteristics: 2000**—Con.

[Data based on a sample (except Tables 65-68). For information on confidentiality protection, coverage, sampling error, and nonsampling error, see Appendix G.
For location of definitions, see "How to Use This Census Report"]

State County County Subdivision Place	Specified owner-occupied housing units								Specified renter-occupied housing units paying cash rent		
		With a mortgage				Not mortgaged					
	Total	Total	Median selected monthly owner costs (dollars)	Median selected monthly owner costs as a percentage of household income in 1999	With a second mortgage or home equity loan or both	Total	Median selected monthly owner costs (dollars)	Median selected monthly owner costs as a percentage of household income in 1999	Total	With meals included in rent	Median gross rent as a percentage of household income in 1999
Huron County—Con.											
Wakeman township	493	362	904	18.9	92	131	339	11.7	115	2	22.1
Wakeman village	265	189	921	19.9	34	76	318	10.0	63	2	19.9
Willard city	1 269	860	767	20.3	271	409	249	12.0	1 072	13	23.7
Jackson County	5 892	3 505	722	21.0	581	2 387	244	11.5	2 702	9	26.4
Bloomfield township	107	90	813	26.0	10	17	100-	10.0-	61	-	27.5
Coal township	358	227	657	21.3	28	131	192	10.1	171	-	24.4
Coalton village	94	49	593	21.6	2	45	209	12.5	80	-	25.0
Franklin township	321	241	828	21.3	14	80	273	10.0-	35	-	27.5
Hamilton township	84	69	713	28.1	16	15	806	10.0-	18	-	25.9
Jackson city	1 461	780	740	20.1	184	681	255	13.5	953	-	29.1
Jackson township	115	45	788	16.0	-	70	248	13.0	31	-	29.7
Jefferson township	556	314	659	20.4	73	242	220	10.0-	249	-	22.4
Oak Hill village (part)	201	116	667	17.3	14	85	218	10.0-	133	-	23.6
Liberty township	242	178	867	18.3	21	64	247	10.4	46	-	18.2
Lick township	546	358	783	19.4	34	188	297	11.4	175	-	35.2
Madison township	358	196	617	22.3	38	162	226	14.2	164	9	26.2
Oak Hill village (part)	126	66	624	22.7	4	60	242	12.7	100	-	20.4
Milton township	166	116	650	26.1	39	50	250	10.0-	41	-	14.4
Scioto township	200	128	844	25.5	13	72	271	18.8	51	-	39.1
Washington township	113	72	657	16.5	7	41	235	10.8	5	-	22.5
Wellston city	1 265	691	665	21.3	104	574	230	11.6	702	-	24.0
Jefferson County	18 967	9 379	694	19.1	2 165	9 588	235	10.0-	6 814	19	23.9
Brush Creek township	55	36	1 079	20.0	11	19	165	11.3	13	-	25.4
Cross Creek township	2 408	1 198	774	17.8	353	1 210	275	10.0-	736	-	22.9
New Alexandria village (part)	58	29	613	21.8	4	29	205	10.0-	13	-	14.2
Wintersville village (part)	839	426	739	17.6	161	413	284	11.4	375	-	21.5
Island Creek township	3 021	1 638	709	19.2	352	1 383	254	10.0-	700	9	18.6
Toronto city (part)	1 042	575	620	17.3	105	467	240	10.0-	298	-	19.9
Wintersville village (part)	331	181	722	23.3	35	150	276	11.2	105	-	19.9
Knox township	1 150	630	645	18.3	116	520	209	10.0-	489	-	25.9
Empire village	40	21	688	23.8	9	19	216	12.5	38	-	29.0
Stratton village (part)	54	14	500	23.0	8	40	204	10.5	18	-	17.0
Toronto city (part)	494	230	540	16.7	35	264	195	10.0-	364	-	25.4
Mount Pleasant township	803	406	587	17.4	60	397	234	10.0-	76	-	24.6
Dillonvale village (part)	197	93	540	15.8	3	104	233	12.4	26	-	22.9
Mount Pleasant village	170	84	626	17.4	4	86	244	10.0-	17	-	24.6
Ross township	36	21	725	23.8	-	15	138	15.4	6	-	10.0-
Salem township	817	400	690	22.2	50	417	234	10.8	79	-	20.4
Richmond village	153	81	638	21.8	18	72	211	13.6	35	-	18.1
Saline township	342	155	623	19.0	35	187	209	10.0-	56	-	30.0
Irondale village	94	48	500	23.3	11	46	183	10.0-	21	-	34.4
Stratton village (part)	4	-	-	-	-	4	200	10.0-	5	-	35.8
Smithfield township	1 030	385	592	18.3	39	645	209	10.0-	190	2	21.8
Adena village (part)	224	83	532	20.2	2	141	226	11.3	35	-	29.2
Dillonvale village (part)	71	32	650	18.8	8	39	181	12.2	10	-	13.8
Smithfield village	204	94	679	18.9	10	110	228	10.3	93	-	31.0
Springfield township	661	292	547	15.6	30	369	210	10.3	182	-	19.4
Amsterdam village	131	57	496	17.5	4	74	213	12.5	69	-	22.5
Bergholz village	223	107	518	15.8	13	116	187	10.0-	50	-	18.2
Steubenville city	4 632	2 326	713	19.5	595	2 306	243	10.7	3 157	8	25.6
Steubenville township	1 376	575	733	20.4	185	801	230	10.3	454	-	25.2
Mingo Junction village	1 070	443	749	19.7	150	627	234	10.5	375	-	25.2
Warren township	1 267	541	654	20.1	137	726	210	10.1	362	-	21.6
Rayland village	137	51	538	16.9	4	86	219	10.0-	32	-	20.0
Tiltonsville village	381	157	592	19.0	28	224	216	10.1	172	-	21.3
Yorkville village (part)	183	81	594	19.4	21	102	217	10.0-	110	-	23.5
Wayne township	615	437	702	19.2	147	178	243	10.0-	62	-	40.9
Bloomingdale village	65	46	675	20.0	14	19	204	10.0-	10	-	10.0-
Wells township	754	339	607	19.8	55	415	203	10.1	252	-	22.4
New Alexandria village (part)	2	-	-	-	-	2	175	10.0-	-	-	-
Knox County	11 390	7 518	838	20.7	1 963	3 872	244	10.5	4 250	92	22.0
Berlin township	425	278	895	20.7	112	147	235	10.0-	19	-	50.0+
Brown township	222	167	861	23.0	49	55	236	10.0-	59	-	18.8
Butler township	65	48	590	16.9	4	17	171	10.0-	41	-	20.1
Clay township	187	119	753	21.3	31	68	181	10.0	63	-	26.5
Martinsburg village	36	14	700	20.0	6	22	180	10.0	24	-	17.2
Clinton township	770	413	891	19.8	152	357	235	10.2	211	-	20.7
College township	250	179	1 012	19.6	43	71	299	10.0-	128	4	20.4
Gambier village	158	104	1 056	19.3	32	54	308	10.0-	94	4	25.0
Fredericktown village	605	341	784	17.9	89	264	240	13.1	283	-	20.2
Harrison township	118	79	994	27.3	24	39	302	20.2	21	-	13.1
Hilliar township	684	540	951	21.3	172	144	234	11.9	185	-	19.8
Centerburg village	304	202	878	20.3	51	102	234	12.5	155	-	19.9
Howard township	1 397	1 044	797	19.9	261	353	251	10.0-	94	-	20.0
Jackson township	104	78	1 025	20.7	28	26	250	10.4	25	-	13.1
Jefferson township	71	51	544	14.6	10	20	217	11.7	-	-	-
Liberty township	236	178	953	22.4	54	58	238	11.8	68	-	17.4
Middlebury township	187	123	831	21.2	9	64	250	10.0-	62	-	14.2
Milford township	242	192	1 052	25.0	53	50	213	10.0-	19	-	30.7
Miller township	193	162	876	23.8	61	31	222	10.0-	17	-	27.5
Monroe township	480	348	870	18.7	108	132	245	11.3	59	-	29.2
Morgan township	190	163	1 003	23.2	35	27	225	10.0-	15	-	16.1
Utica village (part)	-	-	-	-	-	-	-	-	-	-	-
Morris township	542	291	854	19.8	72	251	271	10.0-	64	-	18.8
Mount Vernon city	3 276	1 964	772	21.1	430	1 312	244	12.7	2 518	84	23.5
Pike township	130	95	896	23.6	11	35	223	15.8	57	-	15.2

Table 31. **Mortgage and Rental Cost Characteristics: 2000**—Con.

[Data based on a sample (except Tables 65-68). For information on confidentiality protection, coverage, sampling error, and nonsampling error, see Appendix G.
For location of definitions, see "How to Use This Census Report"]

State County County Subdivision Place	Specified owner-occupied housing units								Specified renter-occupied housing units paying cash rent		
		With a mortgage				Not mortgaged					
	Total	Total	Median selected monthly owner costs (dollars)	Median selected monthly owner costs as a percentage of household income in 1999	With a second mortgage or home equity loan or both	Total	Median selected monthly owner costs (dollars)	Median selected monthly owner costs as a percentage of household income in 1999	Total	With meals included in rent	Median gross rent as a percentage of household income in 1999
Knox County—Con.											
Pleasant township	357	225	1 128	18.6	41	132	305	10.4	19	4	15.5
Union township	458	300	667	19.9	86	158	229	10.8	206	-	23.9
Danville village	217	131	689	19.4	38	86	235	11.7	164	-	27.3
Gann village	32	21	428	15.6	-	11	171	10.0-	15	-	10.0-
Wayne township	201	140	913	19.9	28	61	232	10.0-	17	-	10.0-
Lake County	63 314	45 406	1 078	21.7	14 984	17 908	329	11.1	19 175	438	23.8
Concord township	4 795	3 609	1 388	21.7	1 298	1 186	393	10.0-	458	-	20.9
Eastlake city	6 077	4 402	967	23.2	1 466	1 675	304	10.5	1 682	9	26.3
Kirtland city	1 911	1 292	1 507	21.8	469	619	409	10.9	250	-	22.9
Kirtland Hills village	164	101	3 171	26.5	27	63	736	10.0-	8	-	20.0
Lakeline village	51	33	1 170	23.6	13	18	367	10.0-	13	-	19.6
Leroy township	789	621	1 219	23.6	243	168	345	10.0-	19	-	41.0
Madison township	4 382	3 415	1 031	22.4	1 051	967	326	10.1	1 080	-	22.7
Madison village	785	625	1 030	22.7	187	160	328	11.4	243	-	25.2
North Madison CDP	2 321	1 832	1 003	22.6	565	489	318	10.3	504	-	21.9
North Perry village (part)	2	2	1 125	27.5	-	-	-	-	-	-	-
Mentor city	15 115	11 666	1 160	21.0	4 207	3 449	353	10.7	2 250	47	22.7
Mentor-on-the-Lake city	2 199	1 758	1 026	23.3	509	441	327	10.7	1 014	-	23.0
Painesville city	3 187	2 411	855	21.0	644	776	272	11.1	3 039	-	24.9
Painesville township	5 175	3 728	1 044	20.9	1 171	1 447	313	10.7	1 488	8	23.3
Fairport Harbor village	755	486	982	23.7	189	269	311	13.4	523	-	25.1
Grand River village	81	44	894	21.9	10	37	236	10.6	27	-	21.9
Perry township	2 230	1 703	1 143	21.5	600	527	289	10.5	227	-	22.3
North Perry village (part)	228	151	925	21.5	43	77	275	10.0-	31	-	26.3
Perry village	342	265	1 111	20.7	100	77	295	11.0	57	-	23.8
Timberlake village	286	180	1 134	22.8	74	106	363	14.8	13	-	19.2
Waite Hill village	99	58	2 769	28.6	19	41	775	10.0-	12	-	25.0
Wickliffe city	4 448	2 417	960	21.5	749	2 031	305	12.0	838	62	22.6
Willoughby city	5 379	3 793	1 023	21.7	1 160	1 586	317	10.6	4 008	294	24.3
Willoughby Hills city	2 095	1 233	1 360	22.3	374	862	401	12.1	1 780	9	23.1
Willowick city	4 932	2 986	963	21.7	910	1 946	312	12.5	996	9	25.5
Lawrence County	13 341	7 130	679	20.1	1 204	6 211	235	10.4	5 293	18	26.6
Aid township	133	57	717	12.3	-	76	250	10.0-	57	-	16.9
Decatur township	78	41	603	18.4	-	37	265	10.0-	21	-	27.5
Elizabeth township	382	201	495	18.2	20	181	228	13.6	134	-	35.8
Fayette township	2 077	1 195	667	23.0	205	882	254	10.0-	733	-	26.9
Burlington CDP	574	302	669	28.7	53	272	259	10.5	264	-	24.1
South Point village (part)	647	296	682	22.4	61	351	251	10.0-	259	-	22.9
Hamilton township	414	205	658	16.4	50	209	203	10.0-	116	-	28.1
Hanging Rock village	61	26	650	14.0	-	35	238	11.0	23	-	41.0
Ironton city (part)	217	107	663	14.9	25	110	177	10.0-	42	-	24.0
Lawrence township	445	276	635	21.1	17	169	243	10.0-	67	-	21.9
Mason township	115	78	668	25.0	15	37	260	10.0-	16	-	17.5
Perry township	1 286	841	641	20.0	153	445	230	10.0-	714	-	24.5
Coal Grove village (part)	7	1	850	50.0+	1	6	250	10.0-	-	-	-
South Point village (part)	325	167	783	18.1	37	158	232	10.0-	132	-	25.4
Rome township	2 116	1 182	869	21.9	222	934	264	10.4	469	-	23.5
Athalia village	80	28	575	19.0	2	52	183	10.0	30	-	21.4
Symmes township	34	28	388	13.9	-	6	275	10.0-	38	-	48.8
Union township	2 067	1 115	737	21.6	232	952	233	12.4	810	-	28.0
Chesapeake village	193	78	652	20.0	13	115	251	10.9	120	-	26.7
Proctorville village	123	50	667	17.5	12	73	215	13.8	115	-	24.8
Upper township	3 842	1 739	613	18.0	286	2 103	224	10.6	2 016	18	27.5
Coal Grove village (part)	501	261	597	18.6	19	240	229	11.5	216	-	25.9
Ironton city (part)	2 727	1 248	630	17.5	239	1 479	225	11.4	1 624	18	27.3
Washington township	48	12	514	10.0-	-	36	182	13.3	17	-	25.3
Windsor township	304	160	741	18.8	4	144	247	10.7	85	-	31.9
Licking County	33 587	24 317	977	20.6	7 423	9 270	261	10.0-	13 079	338	23.3
Bennington township	250	231	1 099	21.9	86	19	229	10.0-	25	-	14.7
Bowling Green township	338	229	1 131	20.6	111	109	272	12.1	53	-	19.2
Burlington township	251	206	876	18.1	53	45	270	17.0	54	-	28.5
Eden township	188	161	1 024	25.2	82	27	284	11.4	24	-	17.5
Etna township	1 440	1 082	1 053	19.8	291	358	311	10.5	157	-	23.9
Fallsbury township	94	86	723	22.4	38	8	175	12.5	39	-	15.8
Franklin township	384	309	1 024	22.3	154	75	255	10.0-	-	-	-
Granville township	1 994	1 409	1 385	20.0	427	585	403	10.0-	395	-	21.6
Granville village	922	576	1 531	21.1	138	346	409	10.0-	307	-	22.7
Granville South CDP	327	253	1 120	19.8	73	74	359	10.0	30	-	16.4
Hanover township	593	421	958	21.7	145	172	272	10.0-	84	-	16.3
Hanover village (part)	222	159	946	21.4	73	63	266	10.0-	36	-	16.0
Harrison township	1 790	1 472	1 245	20.8	530	318	355	10.3	71	-	23.7
Beechwood Trails CDP	694	590	1 325	22.0	216	104	395	11.1	6	-	37.5
Kirkersville village	116	93	895	18.2	31	23	285	10.0-	35	-	19.6
Hartford township	249	181	965	19.8	53	68	269	10.0-	61	-	21.8
Hartford village	100	60	723	19.4	17	40	261	10.0-	37	-	21.3
Heath city	2 024	1 405	937	20.6	447	619	248	11.6	997	-	22.0
Hopewell township	175	105	830	14.5	14	70	311	10.6	40	-	19.2
Gratiot village (part)	23	16	580	13.3	-	7	235	21.3	10	-	17.5
Jersey township	709	601	1 022	22.1	190	108	350	13.3	57	-	15.3
Liberty township	398	326	1 140	23.2	138	72	241	10.0-	7	-	27.5
Licking township	1 140	723	949	18.7	250	417	256	10.0-	149	-	18.4
Harbor Hills CDP	464	283	1 016	18.8	68	181	274	11.1	79	-	13.9
McKean township	263	211	1 083	21.3	71	52	217	10.0-	-	-	-
Madison township	754	570	891	18.8	213	184	235	13.1	62	-	15.8
Hanover village (part)	-	-	-	-	-	-	-	-	-	-	-
Mary Ann township	283	188	846	21.6	39	95	265	15.1	52	-	20.4

Table 31. **Mortgage and Rental Cost Characteristics: 2000**—Con.

[Data based on a sample (except Tables 65-68). For information on confidentiality protection, coverage, sampling error, and nonsampling error, see Appendix G.
For location of definitions, see "How to Use This Census Report"]

State County County Subdivision Place	Specified owner-occupied housing units								Specified renter-occupied housing units paying cash rent		
		With a mortgage				Not mortgaged					
	Total	Total	Median selected monthly owner costs (dollars)	Median selected monthly owner costs as a percentage of household income in 1999	With a second mortgage or home equity loan or both	Total	Median selected monthly owner costs (dollars)	Median selected monthly owner costs as a percentage of household income in 1999	Total	With meals included in rent	Median gross rent as a percentage of household income in 1999
Licking County—Con.											
Monroe township	1 356	986	1 030	21.6	374	370	280	11.0	515	9	23.0
Johnstown village	827	579	1 012	20.7	197	248	263	11.1	477	9	23.5
Newark city	10 500	7 081	801	19.8	1 975	3 419	235	10.0-	7 775	317	24.5
Newark township	650	387	864	21.4	101	263	238	10.0-	52	-	28.6
Newton township	837	519	781	20.1	149	318	222	10.0-	86	-	18.2
St. Louisville village	88	45	744	21.9	15	43	230	10.0-	21	-	21.5
Pataskala city	2 522	1 979	1 112	21.2	468	543	313	10.8	935	-	21.8
Perry township	242	156	1 062	32.5	58	86	247	10.0-	40	-	32.5
Reynoldsburg city (part)	1 592	1 446	1 348	22.2	418	146	321	11.7	238	-	20.7
St. Albans township	432	319	1 133	21.0	118	113	311	12.0	49	-	13.3
Alexandria village	4	-	-	-	-	4	275	12.5	-	-	-
Union township	1 541	1 111	950	21.2	323	430	240	10.3	790	12	23.8
Buckeye Lake village (part)	420	273	684	22.5	38	147	236	11.8	377	12	25.6
Hebron village	446	309	835	21.4	107	137	231	11.3	309	-	23.3
Washington township	598	417	753	19.6	107	181	218	10.0-	272	-	18.8
Utica village (part)	459	307	729	20.3	78	152	211	10.3	262	-	18.5
Logan County	10 113	7 013	827	19.1	1 820	3 100	272	10.9	3 795	49	22.0
Bloomfield township	54	38	835	20.5	2	16	190	10.0-	25	-	17.3
Bokescreek township	323	221	734	16.4	23	102	300	12.3	66	2	17.6
Ridgeway village (part)	20	15	513	20.4	4	5	225	14.2	-	-	-
West Mansfield village (part)	187	114	704	14.5	10	73	314	15.2	42	2	17.0
Harrison township	438	316	944	18.8	74	122	249	10.0-	65	-	24.6
Bellefontaine city (part)	71	33	619	22.9	-	38	207	10.0-	40	-	50.0+
Jefferson township	595	445	975	20.0	154	150	306	10.0-	108	21	30.0
Bellefontaine city (part)	125	91	1 354	23.2	34	34	375	11.2	75	21	33.0
Valley Hi village (part)	15	15	850	13.8	9	-	-	-	2	-	17.5
Zanesfield village	64	41	717	16.5	18	23	211	11.6	12	-	20.0
Lake township	2 831	1 990	819	18.6	542	841	281	11.7	1 994	9	23.1
Bellefontaine city (part)	2 636	1 855	815	18.7	499	781	281	11.5	1 994	9	23.1
Liberty township	770	547	938	18.7	186	223	292	11.9	213	8	19.4
Bellefontaine city (part)	8	8	1 125	27.5	8	-	-	-	-	-	-
West Liberty village	444	260	870	19.7	81	184	283	12.5	168	8	20.5
McArthur township	433	302	898	20.5	103	131	243	11.2	57	-	14.9
Huntsville village	114	82	694	17.5	20	32	195	10.7	36	-	20.8
Miami township	511	350	699	19.4	58	161	261	10.0-	162	2	21.5
De Graff village (part)	298	217	689	18.7	33	81	255	10.3	61	-	19.4
Quincy village	133	89	713	18.9	19	44	246	11.7	76	2	26.4
Monroe township	244	195	884	18.3	59	49	282	10.0-	61	-	18.3
Valley Hi village (part)	-	-	-	-	-	-	-	-	41	-	19.7
Perry township	273	189	810	19.0	41	84	293	10.0-	40	-	21.0
West Mansfield village (part)	22	14	600	15.0	2	8	383	10.0-	2	-	37.5
Pleasant township	154	107	886	20.2	32	47	291	11.8	47	-	23.1
De Graff village (part)	46	20	871	23.3	4	26	275	12.5	27	-	36.3
Richland township	607	386	841	17.9	101	221	266	12.5	66	-	13.5
Belle Center village	280	179	756	17.0	28	101	246	13.2	24	-	19.3
Rushcreek township	411	301	776	21.0	90	110	263	10.0-	45	-	19.4
Rushsylvania village	140	95	723	18.0	16	45	261	10.7	19	-	11.3
Stokes township	1 248	760	742	20.9	190	488	243	12.1	346	2	23.0
Lakeview village	257	180	674	20.3	38	77	202	11.7	104	2	19.5
Union township	166	123	913	20.1	19	43	269	11.8	17	-	24.7
Washington township	856	583	733	19.6	135	273	278	11.0	449	-	22.3
Russells Point village	335	233	644	22.0	54	102	256	10.0	307	-	24.5
Zane township	199	160	855	20.2	11	39	214	10.0-	34	5	17.9
Lorain County	70 466	50 926	1 010	21.1	16 171	19 540	292	10.6	25 491	536	24.3
Amherst city	3 601	2 405	1 106	19.5	696	1 196	298	10.0-	577	-	23.2
Amherst township	1 896	1 296	1 150	20.4	391	600	292	10.0-	299	3	20.1
South Amherst village (part)	417	252	994	22.1	82	165	259	10.9	85	-	21.6
Avon city	3 300	2 477	1 393	21.3	796	823	365	12.1	426	-	23.2
Avon Lake city	5 449	4 264	1 390	20.4	1 421	1 185	330	10.0	806	-	25.6
Brighton township	255	203	1 112	22.8	69	52	267	10.0-	-	-	-
Brownhelm township	2 100	1 603	1 084	21.8	590	497	365	12.1	525	-	23.2
Vermilion city (part)	1 657	1 295	1 068	22.4	495	362	355	13.2	513	-	22.9
Camden township	388	268	971	19.8	74	120	295	10.0-	14	-	12.5
Kipton village	92	71	869	21.9	26	21	268	10.0-	8	-	50.0+
Carlisle township	2 196	1 477	1 053	20.9	606	719	292	11.0	302	7	19.6
Columbia township	1 917	1 419	1 140	21.5	457	498	344	10.0-	195	-	26.6
Eaton township	1 700	1 343	958	19.8	433	357	319	10.2	163	6	28.8
Eaton Estates CDP	400	337	783	19.2	89	63	286	10.0-	41	-	22.9
Elyria city	12 461	8 920	901	21.0	2 636	3 541	274	10.0	7 598	204	24.3
Elyria township	1 084	629	898	21.4	219	455	267	10.9	228	-	21.6
Grafton village	654	478	970	19.7	114	176	280	10.1	132	-	22.4
Grafton township	587	452	1 211	21.0	171	135	304	10.0-	40	-	23.5
Henrietta township	478	346	1 178	26.8	107	132	386	10.4	34	-	17.8
Huntington township	228	198	1 063	25.5	53	30	291	10.0-	37	-	16.5
Lagrange township	1 420	1 168	1 086	22.6	463	252	331	11.0	230	-	22.8
Lagrange village	420	327	1 248	24.4	127	93	303	12.8	151	-	22.1
Lorain city	15 178	9 923	839	20.8	2 842	5 255	259	10.8	9 766	127	24.9
New Russia township	542	376	1 099	21.3	112	166	313	11.1	101	6	23.3
South Amherst village (part)	131	96	1 105	20.3	26	35	309	11.1	8	-	28.3
North Ridgeville city	6 861	5 588	1 089	21.4	1 917	1 273	354	11.3	861	60	22.5
Oberlin city	1 304	979	997	21.2	299	325	320	10.0-	1 131	100	29.9
Penfield township	427	335	1 289	21.5	132	92	363	12.4	26	-	15.9
Pittsfield township	363	303	973	21.3	89	60	278	10.0-	35	-	30.4
Rochester township	152	115	1 089	26.0	34	37	228	11.7	13	-	16.5
Rochester village	42	26	900	22.1	2	16	217	12.5	8	-	13.8
Sheffield village	855	653	1 265	20.1	207	202	357	11.8	117	-	19.0
Sheffield township	968	565	782	20.7	114	403	260	12.3	571	15	28.3

Table 31. **Mortgage and Rental Cost Characteristics: 2000**—Con.

[Data based on a sample (except Tables 65-68). For information on confidentiality protection, coverage, sampling error, and nonsampling error, see Appendix G.
For location of definitions, see "How to Use This Census Report"]

State County County Subdivision Place	Specified owner-occupied housing units								Specified renter-occupied housing units paying cash rent		
		With a mortgage				Not mortgaged					
	Total	Total	Median selected monthly owner costs (dollars)	Median selected monthly owner costs as a percentage of household income in 1999	With a second mortgage or home equity loan or both	Total	Median selected monthly owner costs (dollars)	Median selected monthly owner costs as a percentage of household income in 1999	Total	With meals included in rent	Median gross rent as a percentage of household income in 1999
Lorain County—Con.											
Sheffield Lake city	2 751	2 165	968	22.3	746	586	289	12.1	656	-	20.8
Wellington township	1 351	978	1 002	23.7	383	373	290	12.3	608	8	21.7
Wellington village	1 043	746	978	24.2	281	297	298	12.6	589	8	22.1
Lucas County	108 339	74 201	900	19.9	21 916	34 138	294	11.6	60 833	951	24.8
Harbor View village	30	16	800	20.0	8	14	264	12.0	5	-	25.8
Harding township	150	119	1 108	16.5	50	31	225	10.0-	28	-	18.3
Jerusalem township	895	644	968	21.1	207	251	314	10.0-	58	-	14.8
Maumee city	4 453	3 064	973	19.3	993	1 389	303	12.6	1 628	-	20.6
Monclova township	1 744	1 348	1 402	20.1	363	396	355	10.0-	231	-	20.5
Oregon city	5 444	3 713	1 015	20.1	1 334	1 731	318	11.8	1 877	6	25.4
Ottawa Hills village	1 388	968	1 910	18.6	339	420	677	10.0	196	-	30.0
Providence township	817	613	1 201	20.5	266	204	338	10.6	60	-	18.3
Richfield township	397	299	1 152	19.4	148	98	336	10.0-	49	-	13.7
Berkey village	79	55	1 297	20.2	23	24	250	10.0-	3	-	13.8
Spencer township	381	240	960	22.1	55	141	315	10.0-	132	7	22.3
Springfield township	5 360	4 174	1 268	21.5	1 376	1 186	338	10.8	3 070	63	22.6
Holland village	268	187	955	19.6	76	81	275	10.9	245	6	31.4
Swanton township	632	439	1 035	21.8	173	193	287	10.0-	80	-	15.0
Swanton village (part)	6	6	1 375	17.5	-	-	-	-	3	-	10.0-
Sylvania township	12 606	9 444	1 339	20.1	3 046	3 162	433	10.8	2 886	261	24.2
Sylvania city	4 904	3 852	1 265	19.4	1 214	1 052	425	10.2	1 776	123	23.8
Toledo city	70 359	46 336	787	19.7	12 573	24 023	276	11.8	49 900	601	25.4
Washington township	985	713	932	19.1	274	272	313	14.2	109	-	22.8
Waterville township	2 698	2 071	1 177	19.7	711	627	350	12.3	524	13	23.4
Waterville village	1 395	1 074	1 152	20.1	387	321	333	11.3	254	9	22.7
Whitehouse village	753	600	1 061	20.4	204	153	327	12.1	244	4	23.8
Madison County	7 780	5 637	975	21.4	1 631	2 143	288	11.3	3 250	20	22.3
Canaan township	315	224	1 348	23.8	90	91	313	10.5	70	-	20.9
Darby township	566	395	1 122	23.8	115	171	314	10.7	393	-	22.4
Plain City village (part)	414	328	1 156	26.3	115	86	334	12.1	350	-	22.9
Deer Creek township	203	153	784	15.8	36	50	285	10.0	57	-	26.4
Fairfield township	325	230	1 136	18.6	80	95	290	15.9	24	-	13.5
Jefferson township	1 744	1 266	966	20.8	396	478	301	12.3	495	7	22.4
West Jefferson village	1 112	788	853	19.3	211	324	288	13.4	413	7	22.1
London city	1 928	1 324	873	22.0	317	604	262	11.6	1 495	11	24.1
Monroe township	165	148	1 087	23.9	38	17	406	15.3	59	-	19.5
Oak Run township	102	77	992	17.9	22	25	358	11.8	-	-	-
Paint township	124	99	997	24.2	34	25	305	10.0-	16	-	12.5
Pike township	72	57	960	32.9	40	15	406	10.0-	28	-	16.5
Pleasant township	684	479	924	21.9	143	205	281	11.8	398	2	22.2
Mount Sterling village	391	266	869	22.2	66	125	277	12.0	343	2	21.9
Range township	192	111	879	21.2	41	81	287	10.0-	56	-	17.3
Midway village	95	51	858	20.2	26	44	230	16.0	11	-	18.1
Somerford township	878	753	1 244	20.5	229	125	334	10.0-	75	-	14.0
Choctaw Lake CDP	524	474	1 311	20.5	150	50	406	10.0-	38	-	12.5
Stokes township	165	123	758	25.5	27	42	240	10.0-	41	-	16.8
South Solon village	103	83	606	20.8	17	20	220	10.0-	21	-	19.4
Union township	317	198	910	18.5	23	119	271	10.0-	43	-	19.0
Mahoning County	67 517	40 097	828	20.5	11 232	27 420	277	11.6	25 385	345	25.0
Austintown township	10 285	6 703	875	20.2	2 101	3 582	289	11.1	4 498	7	22.2
Austintown CDP	8 409	5 265	841	20.4	1 726	3 144	287	11.3	4 299	7	22.2
Mineral Ridge CDP (part)	387	322	936	20.6	98	65	249	12.5	25	-	27.8
Beaver township	1 596	1 023	990	23.3	352	573	335	11.8	267	-	20.2
Columbiana village (part)	99	72	1 000	13.5	18	27	425	25.5	8	-	17.5
Berlin township	501	386	1 050	22.0	149	115	276	10.0-	68	-	16.5
Boardman township	12 048	7 749	956	20.2	2 246	4 299	321	11.3	4 724	54	23.2
Boardman CDP	10 676	6 743	935	20.1	1 972	3 933	317	11.3	4 368	14	23.3
Campbell city	2 708	1 271	746	21.3	276	1 437	274	12.7	758	-	27.8
Canfield township	4 226	2 954	1 199	20.5	922	1 272	376	10.0-	894	-	18.9
Canfield city	2 300	1 580	1 193	19.5	494	720	385	11.2	483	-	21.9
Coitsville township	431	233	802	17.1	93	198	314	11.0	37	-	30.9
Ellsworth township	568	357	1 001	18.6	104	211	296	11.0	64	-	11.9
Goshen township	587	355	854	19.6	116	232	240	10.0-	99	-	14.4
Green township	787	471	826	22.3	119	316	295	10.0-	126	-	23.1
Washingtonville village (part)	80	62	680	19.6	16	18	238	10.0-	54	-	25.0
Jackson township	539	367	924	20.9	101	172	327	10.1	120	-	28.0
Lowellville village	379	197	675	19.2	67	182	249	13.1	103	-	25.5
Milton township	1 091	766	895	21.7	197	325	276	11.2	239	-	22.4
Craig Beach village	351	243	715	18.8	58	108	228	10.0	114	-	21.3
New Middletown village	498	305	842	20.4	100	193	286	11.8	139	2	22.7
Poland township	4 824	3 027	1 096	21.6	1 011	1 797	336	12.1	382	-	27.1
Poland village	891	559	988	23.5	241	332	352	12.2	116	-	28.3
Sebring village	1 088	678	714	19.8	181	410	253	10.2	884	110	33.1
Smith township	1 047	631	741	19.4	147	416	249	10.0-	268	-	26.7
Alliance city (part)	-	-	-	-	-	-	-	-	12	-	42.5
Beloit village	197	124	656	16.6	25	73	246	10.4	99	-	27.5
Maple Ridge CDP	269	144	685	22.6	43	125	223	10.0-	-	-	-
Springfield township	1 323	816	904	20.8	209	507	291	11.1	332	3	21.9
Struthers city	3 427	1 871	688	19.9	450	1 556	262	12.2	976	-	26.2
Youngstown city (part)	19 564	9 937	598	20.4	2 291	9 627	239	12.2	10 407	169	28.7
Marion County	15 459	10 233	799	19.4	2 464	5 226	267	10.6	6 112	156	24.9
Big Island township	358	233	850	16.1	57	125	245	14.8	-	-	-
Bowling Green township	143	87	830	15.3	-	56	257	10.0-	10	-	27.5
Claridon township	568	411	928	21.8	140	157	284	10.1	126	-	14.1
Caledonia village	174	112	764	19.1	20	62	283	10.9	29	-	26.9

Table 31. **Mortgage and Rental Cost Characteristics: 2000**—Con.

[Data based on a sample (except Tables 65-68). For information on confidentiality protection, coverage, sampling error, and nonsampling error, see Appendix G.
For location of definitions, see "How to Use This Census Report"]

State County County Subdivision Place	Specified owner-occupied housing units								Specified renter-occupied housing units paying cash rent		
		With a mortgage				Not mortgaged					
	Total	Total	Median selected monthly owner costs (dollars)	Median selected monthly owner costs as a percentage of household income in 1999	With a second mortgage or home equity loan or both	Total	Median selected monthly owner costs (dollars)	Median selected monthly owner costs as a percentage of household income in 1999	Total	With meals included in rent	Median gross rent as a percentage of household income in 1999
Marion County—Con.											
Grand township	74	69	693	16.0	3	5	175	10.0-	19	-	10.0-
Grand Prairie township	483	393	875	19.2	118	90	265	10.0-	17	-	25.3
Green Camp township	288	154	812	18.9	21	134	251	10.0-	40	-	28.0
Green Camp village	104	57	715	15.2	6	47	223	10.0-	18	-	21.7
Marion township	10 043	6 483	748	19.4	1 452	3 560	269	11.3	5 426	156	25.5
Marion city	7 967	5 189	723	19.5	1 070	2 778	261	11.5	4 746	66	25.1
Montgomery township	510	313	731	17.2	78	197	243	10.0-	116	-	20.3
La Rue village	204	122	729	17.4	20	82	225	10.0-	82	-	22.2
New Bloomington village	86	55	772	19.8	16	31	265	10.0-	10	-	15.0
Pleasant township	1 142	836	982	20.7	276	306	279	10.0-	89	-	21.1
Prospect township	575	432	885	19.8	96	143	264	10.0-	156	-	24.2
Prospect village	339	246	856	20.0	52	93	269	10.0-	109	-	19.9
Richland township	442	294	1 129	19.7	101	148	291	10.0-	25	-	14.8
Salt Rock township	176	111	804	19.1	44	65	208	10.0-	21	-	10.0-
Morral village	115	67	717	19.2	20	48	189	10.0	11	-	11.3
Scott township	165	117	807	16.5	16	48	275	10.0-	10	-	15.8
Tully township	175	117	857	23.8	12	58	262	10.0-	15	-	14.7
Waldo township	317	183	917	21.0	50	134	241	10.0-	42	-	25.4
Waldo village	109	62	777	21.4	17	47	213	10.2	34	-	28.8
Medina County	39 168	29 879	1 177	21.8	10 040	9 289	336	10.0	9 381	215	24.0
Brunswick city	9 243	7 359	1 125	21.7	2 674	1 884	319	10.0-	2 164	12	24.2
Brunswick Hills township	1 529	1 298	1 183	21.3	522	231	344	11.8	173	8	21.6
Chatham township	478	358	1 154	23.2	102	120	285	10.0-	16	-	17.5
Granger township	1 035	748	1 472	24.3	269	287	390	10.0-	96	-	22.0
Guilford township	1 413	1 064	1 051	22.7	298	349	306	10.8	248	-	26.4
Rittman city (part)	19	9	1 375	12.5	-	10	450	10.0-	13	-	27.5
Seville village	654	469	1 038	22.8	138	185	314	12.0	118	-	20.0
Harrisville township	1 035	688	927	22.9	168	347	282	11.2	488	-	22.8
Lodi village	618	394	853	21.3	85	224	281	11.9	435	-	24.2
Hinckley township	1 950	1 337	1 432	21.0	535	613	426	10.0-	83	-	16.6
Homer township	112	68	909	23.3	16	44	231	10.0-	17	-	18.5
Lafayette township	1 518	1 136	1 086	21.8	453	382	315	10.0-	192	-	24.5
Chippewa Lake village	263	216	922	22.9	82	47	306	12.5	64	-	25.0
Litchfield township	799	613	1 136	24.1	175	186	303	11.5	46	-	21.1
Liverpool township	1 040	741	1 256	22.1	275	299	361	10.9	92	-	18.8
Medina city	5 646	4 631	1 218	22.4	1 426	1 015	371	12.8	3 035	109	25.6
Medina township	2 388	1 906	1 438	21.4	531	482	396	10.0-	195	25	23.1
Montville township	1 360	1 152	1 527	22.6	397	208	470	10.0-	269	15	20.4
Sharon township	1 091	831	1 385	19.3	334	260	394	10.9	148	-	21.4
Spencer township	576	464	1 017	26.3	141	112	302	11.0	99	-	28.6
Spencer village	196	142	894	21.2	41	54	290	10.0	79	-	31.4
Wadsworth city	5 024	3 376	1 032	20.3	1 052	1 648	308	10.0	1 825	46	24.5
Wadsworth township	1 072	756	1 128	21.4	250	316	310	10.0-	31	-	25.8
Westfield township	1 126	806	1 185	22.6	234	320	327	10.0-	123	-	19.6
Creston village (part)	13	6	750	17.5	-	7	294	10.0-	3	-	22.5
Gloria Glens Park village	143	95	925	22.1	21	48	271	10.0-	42	-	19.0
Westfield Center village	348	246	1 452	24.6	102	102	432	10.0-	40	-	24.6
York township	733	547	1 167	20.7	188	186	295	10.0-	41	-	17.5
Meigs County	3 785	1 941	646	21.6	286	1 844	215	10.0-	1 287	-	23.2
Bedford township	126	65	673	15.0	6	61	202	10.0-	36	-	50.0+
Chester township	430	212	747	21.2	37	218	231	10.0-	42	-	12.9
Columbia township	163	77	908	23.3	25	86	248	10.0-	12	-	14.3
Lebanon township	87	38	545	14.2	-	49	198	15.2	40	-	21.3
Letart township	88	29	521	37.5	5	59	182	10.9	6	-	50.0+
Olive township	304	177	581	25.3	46	127	232	11.6	55	-	19.1
Orange township	135	80	611	22.8	-	55	255	10.0-	28	-	21.1
Rutland township	340	191	620	21.8	17	149	212	10.0-	95	-	29.6
Rutland village	109	48	625	22.9	13	61	228	11.4	23	-	30.6
Salem township	108	65	696	19.9	25	43	193	11.0	30	-	31.8
Salisbury township	1 316	629	595	20.5	71	687	204	10.0-	677	-	21.8
Middleport village	511	220	628	17.3	25	291	214	10.0-	345	-	17.7
Pomeroy village	454	225	588	26.8	21	229	197	11.7	280	-	28.6
Scipio township	57	44	655	25.8	8	13	175	30.4	59	-	14.9
Sutton township	631	334	691	20.9	46	297	228	10.0-	207	-	26.4
Racine village	172	77	530	19.8	13	95	235	10.0-	70	-	33.0
Syracuse village	241	122	694	20.5	19	119	224	10.0-	65	-	20.9
Mercer County	9 492	5 785	858	19.7	1 410	3 707	258	10.0-	2 556	31	20.8
Black Creek township	133	80	759	17.0	28	53	267	10.0-	18	-	45.0
Butler township	1 634	929	804	18.4	150	705	262	10.0-	337	-	19.1
Coldwater village	1 209	729	803	18.8	125	480	256	10.0-	300	-	19.5
Center township	256	193	909	18.9	44	63	227	10.0-	19	-	10.0-
Dublin township	532	332	812	19.9	140	200	247	10.4	125	-	27.5
Rockford village	296	190	706	18.9	56	106	268	10.0-	108	-	26.4
Franklin township	590	325	984	23.3	75	265	275	10.9	79	4	40.1
Montezuma village	45	23	690	17.8	1	22	194	10.0-	7	-	13.8
Gibson township	424	249	784	19.2	63	175	286	10.0-	67	-	21.3
Fort Recovery village (part)	261	164	763	18.2	48	97	265	10.1	56	-	21.3
Granville township	853	484	913	19.0	99	369	283	10.0-	153	-	17.0
Burkettsville village (part)	57	19	707	18.8	-	38	236	10.0-	4	-	22.5
St. Henry village	566	344	912	19.4	70	222	275	10.0-	113	-	19.5
Hopewell township	238	184	828	17.4	61	54	292	10.0-	6	-	50.0+
Jefferson township	3 297	2 085	870	21.4	565	1 212	233	10.0-	1 465	27	21.8
Celina city (part)	2 514	1 593	837	21.6	423	921	222	10.0-	1 335	27	21.7
Liberty township	178	100	780	17.7	18	78	225	10.0-	41	-	11.0
Marion township	597	320	1 000	19.5	76	277	303	10.5	89	-	13.4
Chickasaw village	100	53	896	17.5	13	47	316	11.6	23	-	21.3

Table 31. **Mortgage and Rental Cost Characteristics: 2000**—Con.

[Data based on a sample (except Tables 65-68). For information on confidentiality protection, coverage, sampling error, and nonsampling error, see Appendix G.
For location of definitions, see "How to Use This Census Report"]

State County County Subdivision Place	Specified owner-occupied housing units								Specified renter-occupied housing units paying cash rent		
		With a mortgage				Not mortgaged					
	Total	Total	Median selected monthly owner costs (dollars)	Median selected monthly owner costs as a percentage of household income in 1999	With a second mortgage or home equity loan or both	Total	Median selected monthly owner costs (dollars)	Median selected monthly owner costs as a percentage of household income in 1999	Total	With meals included in rent	Median gross rent as a percentage of household income in 1999
Mercer County—Con.											
Recovery township	247	155	794	18.2	17	92	258	10.0-	52	-	17.7
Fort Recovery village (part)	82	60	729	18.2	8	22	213	10.0-	36	-	16.7
Union township	340	249	703	19.1	74	91	246	10.0-	74	-	20.0
Mendon village	180	120	700	18.0	18	60	250	10.8	43	-	19.8
Washington township	173	100	887	26.8	-	73	286	10.0-	31	-	16.8
Wayne township	-	-	-	-	-	-	-	-	-	-	-
Celina city (part)	-	-	-	-	-	-	-	-	-	-	-
Miami County	24 241	17 055	924	20.2	4 901	7 186	268	10.0-	9 674	102	23.0
Bethel township	1 348	924	1 173	21.7	280	424	330	10.0-	118	-	18.8
Brown township	402	259	811	18.5	82	143	263	10.3	58	-	20.0
Fletcher village	148	99	821	19.3	29	49	247	16.6	28	-	22.5
Concord township	6 724	4 866	983	19.9	1 414	1 858	277	11.2	3 585	70	23.7
Troy city	5 205	3 704	915	20.2	1 055	1 501	272	12.2	3 465	70	24.0
Elizabeth township	310	239	971	18.3	105	71	227	11.9	48	-	22.5
Huber Heights city (part)	-	-	-	-	-	-	-	-	15	-	19.7
Lostcreek township	319	205	903	19.2	58	114	248	11.4	29	-	20.8
Casstown village	95	62	783	18.4	23	33	190	11.5	22	-	23.3
Monroe township	4 084	2 924	1 062	20.5	750	1 160	261	10.0-	1 486	-	20.0
Tipp City city	2 313	1 655	1 073	20.3	344	658	238	10.0-	1 194	-	21.6
Newberry township	1 559	998	805	20.6	317	561	262	10.3	411	-	21.4
Bradford village (part)	293	183	750	19.7	61	110	245	10.6	73	-	18.8
Covington village	706	461	830	20.9	154	245	273	11.6	217	-	21.2
Newton township	757	563	904	20.8	196	194	268	10.0-	136	-	17.9
Pleasant Hill village	326	217	901	20.4	78	109	264	10.0-	75	-	22.5
Piqua city	4 963	3 427	785	19.8	953	1 536	241	10.9	2 887	32	25.5
Springcreek township	444	269	997	19.2	107	175	236	10.0-	82	-	20.7
Staunton township	530	356	952	19.6	100	174	290	10.0	24	-	20.0
Union township	2 402	1 719	877	21.4	431	683	287	10.7	775	-	22.4
Laura village	135	100	869	23.3	31	35	302	10.0-	18	-	18.8
Ludlow Falls village	42	32	809	20.0	10	10	170	15.8	22	-	27.0
Potsdam village	44	35	656	15.8	4	9	238	10.0	11	-	20.4
Union city (part)	6	-	-	-	-	6	325	50.0+	-	-	-
West Milton village	1 117	820	818	21.2	159	297	281	13.0	611	-	22.7
Washington township	399	306	950	20.2	108	93	277	10.0-	20	-	22.5
Monroe County	2 660	1 179	653	18.9	221	1 481	199	10.0-	755	-	24.7
Adams township	98	57	652	20.1	-	41	243	13.9	17	-	21.9
Benton township	55	21	708	14.5	-	34	163	13.0	6	-	50.0+
Bethel township	46	5	1 375	27.5	5	41	132	11.5	12	-	37.5
Center township	801	364	652	19.7	83	437	204	10.0-	369	-	26.8
Woodsfield village	649	292	644	20.5	66	357	195	10.0-	349	-	26.3
Franklin township	29	21	675	24.1	6	8	200	10.0	20	-	16.7
Stafford village	15	7	388	23.8	-	8	200	10.0	14	-	41.7
Green township	28	5	850	12.5	-	23	177	10.0-	29	-	29.6
Jackson township	103	43	569	18.4	-	60	191	10.0-	-	-	-
Lee township	236	84	840	20.0	32	152	209	10.0-	63	-	16.8
Malaga township	122	51	515	18.3	8	71	220	10.0-	28	-	21.5
Jerusalem village (part)	34	16	444	14.0	3	18	208	10.0-	13	-	21.3
Miltonsburg village	6	3	275	10.0-	-	3	238	10.0-	-	-	-
Ohio township	253	112	668	18.0	40	141	189	10.0-	37	-	25.9
Perry township	83	42	660	17.6	3	41	185	10.0-	11	-	42.5
Antioch village	22	9	683	16.3	3	13	128	11.3	3	-	18.8
Salem township	188	93	610	16.6	8	95	201	11.6	51	-	19.5
Clarington village	100	59	581	18.1	4	41	220	11.3	35	-	22.5
Seneca township	31	9	490	50.0+	4	22	100-	10.0-	11	-	50.0+
Summit township	124	54	540	16.4	3	70	185	14.5	24	-	21.7
Lewisville village	74	24	492	17.5	3	50	188	13.2	8	-	25.0
Sunsbury township	295	118	557	17.6	11	177	214	10.0-	49	-	25.8
Beallsville village	99	38	439	13.3	2	61	226	10.0	42	-	16.3
Jerusalem village (part)	17	6	450	22.5	-	11	161	10.0-	-	-	-
Wilson village (part)	28	12	675	22.5	2	16	230	10.0-	-	-	-
Switzerland township	72	32	757	15.6	-	40	206	10.0-	14	-	30.6
Washington township	63	45	765	22.7	7	18	313	10.0-	9	-	28.8
Graysville village	22	17	713	11.3	2	5	142	14.2	7	-	26.3
Wayne township	33	23	836	23.6	11	10	150	10.0-	5	-	22.5
Montgomery County	136 166	98 124	953	20.9	27 214	38 042	319	11.4	77 126	1 090	24.4
Butler township	2 603	1 788	1 244	20.5	668	815	385	10.8	427	-	18.9
Union city (part)	7	7	1 875	22.5	7	-	-	-	-	-	-
Clay township	2 145	1 448	985	20.4	362	697	327	10.0-	826	72	26.8
Brookville village (part)	1 012	690	875	20.9	170	322	302	12.4	630	72	28.9
Phillipsburg village	171	119	841	19.1	43	52	280	10.0-	58	-	20.0
Verona village (part)	9	7	875	17.5	3	2	325	10.0-	3	-	12.5
Clayton city	3 958	3 084	1 154	20.5	930	874	389	10.8	700	-	23.8
Dayton city	33 102	23 374	771	21.8	5 740	9 728	271	12.1	30 787	283	27.1
Englewood city	3 492	2 509	1 004	20.4	739	983	336	12.3	1 349	33	26.2
German township	2 150	1 578	1 007	21.6	387	572	299	10.0-	535	-	18.1
Carlisle village (part)	-	-	-	-	-	-	-	-	-	-	-
Germantown village	1 407	1 019	959	21.3	273	388	296	10.0-	443	-	17.9
Harrison township	6 056	4 125	812	21.5	857	1 931	311	12.4	4 112	26	24.0
Fort McKinley CDP	1 203	909	697	22.2	159	294	272	13.7	263	9	27.8
Northridge CDP	1 999	1 355	734	21.9	247	644	279	12.6	1 120	-	25.0
Shiloh CDP	2 729	1 782	917	21.0	416	947	361	11.8	2 630	17	22.9
Huber Heights city (part)	9 982	7 883	927	20.1	2 269	2 099	299	10.4	3 891	5	21.9
Jackson township	1 615	1 198	887	19.9	311	417	319	11.4	332	-	20.4
Farmersville village	255	184	848	19.0	38	71	270	14.3	76	-	18.0
New Lebanon village (part)	694	544	833	20.1	156	150	301	10.2	205	-	20.7
Jefferson township	2 024	1 295	811	24.0	253	729	323	13.0	398	-	22.0

Table 31. **Mortgage and Rental Cost Characteristics: 2000**—Con.

[Data based on a sample (except Tables 65-68). For information on confidentiality protection, coverage, sampling error, and nonsampling error, see Appendix G.
For location of definitions, see "How to Use This Census Report"]

State County County Subdivision Place	Specified owner-occupied housing units								Specified renter-occupied housing units paying cash rent		
		With a mortgage				Not mortgaged					
	Total	Total	Median selected monthly owner costs (dollars)	Median selected monthly owner costs as a percentage of household income in 1999	With a second mortgage or home equity loan or both	Total	Median selected monthly owner costs (dollars)	Median selected monthly owner costs as a percentage of household income in 1999	Total	With meals included in rent	Median gross rent as a percentage of household income in 1999
Montgomery County—Con.											
Jefferson township—Con.											
Drexel CDP	460	234	638	30.7	26	226	283	17.6	260	-	25.5
Kettering city (part)	16 179	10 959	984	20.2	3 287	5 220	333	10.7	8 370	191	23.5
Miami township	11 316	8 452	1 046	20.4	2 136	2 864	330	11.7	5 931	168	23.0
Carlisle village (part)	109	64	1 167	23.1	20	45	274	12.5	-	-	-
Miamisburg city	5 145	4 000	1 026	19.5	1 050	1 145	310	11.5	2 066	138	23.5
Springboro city (part)	23	23	1 180	18.8	7	-	-	-	-	-	-
Moraine city	1 313	1 005	895	22.8	371	308	261	12.2	1 029	-	23.0
Oakwood city	2 898	2 087	1 469	20.2	688	811	522	10.8	576	-	24.5
Perry township	1 605	1 095	931	20.7	315	510	324	12.2	340	-	21.3
Brookville village (part)	372	247	802	18.1	65	125	262	14.1	52	-	20.8
New Lebanon village (part)	322	200	863	24.6	50	122	329	10.0-	216	-	23.5
Riverside city	5 897	3 737	880	20.9	1 064	2 160	296	11.7	3 217	12	23.1
Trotwood city	6 345	4 762	939	23.4	1 411	1 583	314	12.4	3 960	223	28.3
Union city (part)	1 690	1 415	924	22.2	378	275	323	14.1	261	-	22.6
Vandalia city	3 851	2 813	1 027	19.4	818	1 038	286	10.0-	2 131	-	22.2
Washington township	14 839	11 248	1 420	20.0	3 526	3 591	446	10.6	5 259	77	21.7
Centerville city	6 491	4 789	1 296	19.8	1 553	1 702	421	10.5	2 486	22	22.2
Woodbourne-Hyde Park CDP	2 738	1 754	1 426	19.7	487	984	446	11.2	77	-	26.8
Wayne township	-	-	-	-	-	-	-	-	-	-	-
West Carrollton City city	3 099	2 262	913	20.8	704	837	283	10.0	2 517	-	21.1
Wright-Patterson UT	7	7	850	45.0	-	-	-	-	178	-	19.3
Wright-Patterson AFB CDP (part)	7	7	850	45.0	-	-	-	-	178	-	19.3
Morgan County	2 357	1 258	650	18.8	201	1 099	204	10.0-	991	5	23.8
Bloom township	189	103	698	18.9	22	86	186	10.0-	70	-	18.3
Bristol township	36	19	736	46.4	5	17	265	22.5	18	-	12.5
Center township	73	23	693	28.2	5	50	226	10.0-	19	-	22.5
Deerfield township	87	57	834	23.2	7	30	250	10.0-	22	-	32.0
Homer township	155	65	588	14.9	12	90	162	10.0-	42	-	11.7
Malta township	324	176	600	19.0	39	148	204	10.0-	136	5	28.3
Malta village	163	80	565	18.5	18	83	198	10.0-	79	-	31.8
Manchester township	17	10	400	27.5	-	7	275	12.5	9	-	23.8
Marion township	184	109	621	16.5	10	75	175	10.0-	40	-	37.5
Chesterhill village	95	53	597	17.5	4	42	190	17.5	14	-	22.5
Meigsville township	169	115	743	18.5	26	54	210	10.0-	11	-	12.5
Morgan township	531	252	683	19.1	43	279	219	10.3	416	-	24.5
McConnelsville village	397	190	672	18.0	31	207	223	10.0-	328	-	24.2
Penn township	78	40	383	23.0	-	38	179	12.1	39	-	43.3
Union township	83	52	680	16.4	-	31	196	10.0-	24	-	32.5
Windsor township	294	166	620	20.6	18	128	169	10.0-	112	-	25.8
Stockport village	108	58	586	21.7	7	50	203	11.1	81	-	29.0
York township	137	71	531	16.7	14	66	176	11.0	33	-	14.4
Morrow County	6 155	4 515	866	21.6	978	1 640	272	11.0	1 697	5	22.3
Bennington township	553	388	981	21.9	109	165	258	12.9	82	-	25.8
Marengo village	64	41	843	24.2	10	23	242	10.0-	46	-	26.3
Canaan township	147	97	923	21.4	41	50	300	15.0	61	-	14.1
Cardington township	599	418	883	21.7	68	181	281	11.3	299	-	25.3
Cardington village (part)	376	248	816	21.8	45	128	286	12.0	279	-	26.1
Chester township	279	217	780	21.5	56	62	313	14.4	60	-	27.5
Chesterville village	57	40	700	18.9	7	17	208	21.1	6	-	12.5
Congress township	431	324	925	22.7	64	107	301	10.4	57	5	18.9
Franklin township	217	167	850	21.3	16	50	200	10.0-	38	-	16.8
Gilead township	1 382	972	828	22.3	230	410	288	11.2	534	-	23.9
Edison village	106	61	717	17.3	16	45	270	10.0-	37	-	24.1
Mount Gilead village	817	560	828	25.5	145	257	286	12.3	420	-	23.8
Harmony township	292	258	1 054	24.2	68	34	225	10.0-	51	-	23.5
Lincoln township	450	334	903	23.7	33	116	208	10.0-	74	-	14.3
Cardington village (part)	8	8	750	20.0	-	-	-	-	-	-	-
Fulton village	63	33	688	16.3	7	30	194	10.0	30	-	17.0
North Bloomfield township	404	286	807	17.3	56	118	252	10.0-	31	-	12.5
Perry township	224	147	768	17.5	30	77	306	13.5	75	-	23.4
Peru township	283	217	795	22.7	37	66	225	13.1	57	-	33.9
South Bloomfield township	296	235	950	19.1	56	61	296	14.3	137	-	19.0
Sparta village	38	22	550	26.7	-	16	183	12.5	32	-	20.0
Troy township	143	111	921	18.2	38	32	272	10.0-	51	-	17.9
Washington township	248	171	795	25.8	27	77	248	10.0-	50	-	18.0
Westfield township	207	173	869	20.7	49	34	280	10.9	40	-	20.0
Muskingum County	18 364	11 513	741	19.2	2 666	6 851	236	10.1	7 808	146	23.1
Adams township	44	23	808	19.6	6	21	152	12.0	5	-	12.5
Blue Rock township	105	62	574	13.8	12	43	246	14.3	27	-	12.5
Brush Creek township	199	124	632	17.3	36	75	175	10.0-	28	-	30.7
Cass township	327	228	786	17.7	61	99	222	10.0-	78	-	28.0
Dresden village (part)	10	8	1 150	22.5	4	2	225	10.0-	28	-	27.0
Clay township	209	123	641	21.6	36	86	210	10.0-	78	2	25.8
Roseville village (part)	171	94	600	22.5	17	77	211	10.1	76	2	26.2
Falls township	2 490	1 575	935	18.4	439	915	270	10.1	609	107	23.4
North Zanesville CDP	1 012	606	958	18.0	134	406	297	11.5	137	-	21.1
Harrison township	300	181	647	17.7	15	119	210	12.2	98	-	21.1
Philo village	186	102	650	17.8	10	84	187	12.2	55	-	18.6
Highland township	138	77	730	19.3	15	61	234	10.0-	27	-	17.9
Hopewell township	479	368	798	19.3	96	111	258	10.0-	92	-	19.6
Gratiot village (part)	22	11	883	33.5	5	11	221	10.0-	5	-	14.2
Jackson township	424	289	777	19.2	88	135	219	10.0-	166	-	22.6
Frazeysburg village	225	158	683	18.1	37	67	228	10.0-	153	-	23.2
Jefferson township	388	222	679	17.8	65	166	246	10.0-	168	-	19.5
Dresden village (part)	300	175	679	17.8	38	125	252	10.0-	146	-	21.5

Table 31. **Mortgage and Rental Cost Characteristics: 2000**—Con.

[Data based on a sample (except Tables 65-68). For information on confidentiality protection, coverage, sampling error, and nonsampling error, see Appendix G.
For location of definitions, see "How to Use This Census Report"]

State County County Subdivision Place	Specified owner-occupied housing units								Specified renter-occupied housing units paying cash rent		
		With a mortgage				Not mortgaged					
	Total	Total	Median selected monthly owner costs (dollars)	Median selected monthly owner costs as a percentage of household income in 1999	With a second mortgage or home equity loan or both	Total	Median selected monthly owner costs (dollars)	Median selected monthly owner costs as a percentage of household income in 1999	Total	With meals included in rent	Median gross rent as a percentage of household income in 1999
Muskingum County—Con.											
Licking township	549	366	859	18.9	113	183	235	10.0-	64	-	14.3
Madison township	98	70	800	14.1	18	28	233	10.0-	5	-	10.0-
Meigs township	20	20	557	13.8	-	-	-	-	17	-	50.0+
Monroe township	18	11	392	14.6	-	7	175	22.5	8	-	27.5
Muskingum township	816	600	799	18.3	211	216	263	10.0-	298	-	18.0
Newton township	1 136	638	682	19.3	124	498	223	10.0-	272	-	24.0
Fultonham village	43	29	550	21.9	4	14	200	10.0-	13	-	21.8
South Zanesville village (part)	12	7	1 031	15.6	-	5	225	50.0+	-	-	-
Perry township	488	299	878	22.2	60	189	235	11.0	52	-	18.3
Rich Hill township	54	18	667	28.0	7	36	200	10.0-	6	-	22.5
Salem township	148	91	740	17.5	13	57	194	10.0-	47	-	18.3
Adamsville village	24	18	600	15.0	6	6	175	12.5	21	-	15.4
Salt Creek township	213	182	739	21.3	26	31	228	10.0-	15	-	50.0+
Springfield township	1 322	754	751	19.4	198	568	227	10.5	353	-	23.6
South Zanesville village (part)	377	257	698	19.2	72	120	221	10.0-	153	-	24.0
Union township	695	436	759	17.9	98	259	258	10.5	299	-	27.1
New Concord village	361	233	762	19.1	48	128	273	10.8	275	-	26.7
Norwich village	24	19	486	15.8	6	5	192	10.0-	2	-	37.5
Washington township	943	602	709	18.3	145	341	228	13.8	201	-	25.5
Pleasant Grove CDP	359	196	734	16.5	41	163	240	10.6	151	-	27.0
Wayne township	1 206	807	796	18.6	179	399	242	10.0	249	-	20.3
Zanesville city	5 555	3 347	642	20.8	605	2 208	231	11.7	4 546	37	23.7
Noble County	1 980	1 075	649	18.8	225	905	217	10.3	713	-	21.8
Beaver township	114	60	550	18.8	15	54	171	10.0-	9	-	16.3
Batesville village	28	12	650	37.5	5	16	225	13.3	9	-	16.3
Brookfield township	26	15	394	14.7	-	11	421	16.1	-	-	-
Buffalo township	81	75	738	18.8	14	6	275	10.0-	15	-	50.0+
Center township	144	87	774	19.7	23	57	243	18.0	45	-	23.4
Caldwell village (part)	-	-	-	-	-	-	-	-	4	-	12.5
Sarahsville village	35	24	725	17.9	2	11	189	13.8	12	-	27.5
Elk township	29	18	467	20.9	-	11	175	10.0-	8	-	45.0
Enoch township	61	9	656	10.0-	-	52	197	12.9	-	-	-
Dexter City village (part)	1	1	750	12.5	-	-	-	-	-	-	-
Jackson township	51	43	742	21.7	-	8	150	16.7	37	-	20.5
Dexter City village (part)	11	7	550	28.5	-	4	175	12.5	6	-	27.5
Jefferson township	56	16	462	14.0	-	40	215	11.7	14	-	10.0-
Dexter City village (part)	25	3	550	12.5	-	22	218	10.8	-	-	-
Marion township	96	54	460	20.0	5	42	139	10.2	25	-	24.2
Summerfield village	68	36	450	21.4	4	32	133	10.0-	16	-	18.0
Noble township	413	246	580	18.0	57	167	198	10.0-	96	-	21.5
Belle Valley village	70	33	495	16.4	7	37	170	10.0-	17	-	22.1
Olive township	711	310	647	19.2	73	401	234	10.0-	385	-	24.9
Caldwell village (part)	462	194	634	20.9	46	268	235	10.3	279	-	26.6
Dexter City village (part)	5	3	250	10.0-	-	2	225	10.0-	-	-	-
Seneca township	61	41	850	10.4	13	20	242	10.0-	8	-	10.0-
Sharon township	52	32	767	16.8	12	20	186	10.0-	24	-	13.2
Stock township	56	56	586	26.9	7	-	-	-	20	-	35.0
Wayne township	29	13	1 268	35.4	6	16	156	12.5	27	-	10.8
Ottawa County	10 872	6 787	930	19.9	1 928	4 085	290	10.1	2 751	16	20.4
Allen township	965	654	1 055	19.6	222	311	295	10.0-	162	-	19.9
Clay Center village	88	52	717	17.1	13	36	232	10.0-	12	-	25.0
Bay township	237	154	1 043	20.0	56	83	305	10.0-	100	-	22.5
Benton township	637	391	956	18.6	149	246	287	10.0-	53	-	22.5
Rocky Ridge village	81	43	719	16.8	3	38	230	10.0-	31	-	20.6
Carroll township	472	299	943	21.3	66	173	306	13.4	99	-	15.3
Catawba Island township	1 041	644	1 173	21.8	173	397	350	12.4	159	-	26.7
Clay township	1 463	926	867	18.6	278	537	285	10.0-	272	-	19.6
Genoa village	660	402	859	19.3	117	258	282	11.0	173	-	21.4
Danbury township	1 327	742	951	22.4	176	585	277	10.0-	285	16	20.6
Marblehead village	244	118	988	21.0	36	126	306	10.9	37	-	18.0
Erie township	329	199	772	23.4	43	130	280	13.0	72	-	17.9
Harris township	798	510	987	21.7	219	288	291	10.0-	209	-	20.4
Elmore village (part)	413	262	910	20.9	86	151	285	10.3	140	-	22.3
Portage township	348	169	820	17.4	37	179	307	10.0-	123	-	20.6
Port Clinton city	1 638	976	815	19.9	272	662	265	12.2	808	-	21.5
Put-in-Bay township	239	148	1 152	26.6	41	91	364	10.0-	45	-	21.5
Put-in-Bay village	51	34	1 125	18.5	11	17	483	10.0-	11	-	22.1
Salem township	1 378	975	898	18.1	196	403	284	10.0-	364	-	18.4
Oak Harbor village	753	523	914	18.1	132	230	270	10.0-	316	-	18.0
Paulding County	4 934	3 098	691	18.1	740	1 836	236	10.0-	1 025	2	19.1
Auglaize township	289	177	582	16.3	51	112	244	10.0-	39	-	15.9
Benton township	308	179	834	19.2	25	129	255	10.0-	48	-	19.0
Payne village (part)	107	52	627	20.0	8	55	249	10.0-	28	-	17.5
Blue Creek township	211	129	666	16.7	32	82	248	10.0-	17	-	12.5
Haviland village	50	31	593	17.3	4	19	181	10.0-	11	-	11.3
Scott village (part)	38	25	508	20.3	3	13	205	10.0-	-	-	-
Brown township	537	337	703	19.4	97	200	230	10.0-	113	-	23.2
Melrose village	59	37	497	19.1	10	22	205	12.5	20	-	16.3
Oakwood village	182	103	650	20.9	33	79	246	10.0-	45	-	25.6
Carryall township	723	451	709	17.7	96	272	229	10.0-	227	2	20.5
Antwerp village	415	227	699	18.7	53	188	227	10.0-	198	2	21.5
Crane township	352	248	717	20.8	49	104	219	10.0-	18	-	13.3
Cecil village	56	38	529	25.0	4	18	280	10.0-	3	-	13.8
Emerald township	167	104	758	16.0	40	63	275	10.0-	22	-	30.8
Paulding village (part)	-	-	-	-	-	-	-	-	-	-	-
Harrison township	424	249	701	17.4	51	175	233	10.0-	99	-	19.9

Table 31. **Mortgage and Rental Cost Characteristics: 2000**—Con.

[Data based on a sample (except Tables 65-68). For information on confidentiality protection, coverage, sampling error, and nonsampling error, see Appendix G.
For location of definitions, see "How to Use This Census Report"]

State County County Subdivision Place	Specified owner-occupied housing units								Specified renter-occupied housing units paying cash rent		
		With a mortgage				Not mortgaged					
	Total	Total	Median selected monthly owner costs (dollars)	Median selected monthly owner costs as a percentage of household income in 1999	With a second mortgage or home equity loan or both	Total	Median selected monthly owner costs (dollars)	Median selected monthly owner costs as a percentage of household income in 1999	Total	With meals included in rent	Median gross rent as a percentage of household income in 1999
Paulding County—Con.											
Harrison township—Con.											
Payne village (part)	232	131	650	16.7	28	101	229	10.0-	85	-	19.5
Jackson township	527	337	685	18.8	107	190	232	10.0-	69	-	19.9
Broughton village	45	19	621	16.3	6	26	179	10.0-	2	-	17.5
Paulding village (part)	311	203	688	21.1	75	108	247	10.0-	59	-	25.3
Latty township	271	168	566	16.1	31	103	224	11.5	21	-	13.3
Grover Hill village	130	71	550	14.9	14	59	224	12.4	7	-	14.4
Paulding township	1 016	626	687	19.1	151	390	244	10.0-	325	-	17.8
Latty village	56	28	600	18.1	3	28	275	10.0-	13	-	12.8
Paulding village (part)	719	447	660	18.6	88	272	240	10.0-	302	-	17.7
Washington township	109	93	669	16.0	10	16	238	11.0	27	-	20.8
Perry County	6 451	3 901	693	19.2	649	2 550	228	10.0-	2 179	23	20.9
Bearfield township	177	79	709	23.4	5	98	241	16.7	29	-	11.1
Clayton township	202	118	829	18.4	17	84	229	10.0-	23	-	13.4
Coal township	250	91	588	19.3	11	159	240	12.0	86	-	25.0
New Straitsville village	200	71	566	18.4	8	129	245	12.2	61	-	26.6
Harrison township	1 181	682	622	18.5	84	499	221	11.4	476	-	22.2
Crooksville village	580	359	617	19.2	33	221	197	11.5	291	-	22.4
Roseville village (part)	236	136	625	20.3	22	100	222	10.0-	151	-	25.1
Hopewell township	369	297	812	21.7	63	72	272	10.0-	65	-	19.1
Glenford village	46	35	744	21.3	18	11	263	10.0-	17	-	16.9
Jackson township	414	238	694	19.3	34	176	247	10.0-	172	-	20.5
Junction City village	163	90	657	20.6	12	73	264	10.5	98	-	30.0
Madison township	122	97	625	21.9	17	25	215	10.0-	30	-	10.0-
Monday Creek township	46	14	650	32.5	-	32	200	26.1	18	10	22.5
Monroe township	324	167	520	18.1	8	157	209	10.0-	81	13	22.9
Corning village	163	85	480	18.3	4	78	211	10.0-	42	-	23.3
Rendville village	15	6	575	11.3	-	9	163	12.5	4	-	22.5
Pike township	1 423	844	688	19.0	150	579	222	10.0-	701	-	21.0
New Lexington city	973	549	670	19.4	118	424	228	10.6	659	-	21.0
Pleasant township	178	111	676	16.9	-	67	216	13.4	26	-	18.8
Reading township	772	512	730	19.0	71	260	229	10.0-	234	-	23.2
Somerset village	348	195	683	19.1	37	153	238	10.4	211	-	25.4
Salt Lick township	230	104	563	19.7	8	126	216	10.0-	50	-	20.0
Hemlock village	33	11	558	26.3	1	22	225	17.5	5	-	18.8
Shawnee village	144	70	588	19.6	7	74	226	10.0-	30	-	17.5
Thorn township	763	547	940	20.1	181	216	257	10.0	188	-	20.1
Thornville village	220	125	897	18.5	46	95	272	10.0-	58	-	20.3
Pickaway County	9 999	6 905	944	20.7	1 761	3 094	272	10.0-	3 871	34	24.0
Circleville city	2 717	1 673	861	19.3	401	1 044	258	10.0-	2 105	24	24.9
Circleville township	679	462	894	20.2	87	217	291	10.0-	159	-	25.1
Logan Elm Village CDP	302	241	714	20.1	32	61	235	10.0-	88	-	25.7
Darby township	742	604	1 047	23.4	184	138	327	10.0-	106	-	35.6
Harrisburg village (part)	3	-	-	-	-	3	175	10.0-	-	-	-
Deer Creek township	348	219	823	24.0	67	129	297	10.0-	117	2	26.0
Williamsport village	227	159	762	23.1	50	68	244	10.0-	104	2	28.8
Harrison township	1 044	810	1 002	22.4	204	234	257	10.0-	672	2	20.7
Ashville village	667	541	971	22.5	115	126	250	10.0-	508	-	22.2
South Bloomfield village	164	113	892	21.4	42	51	273	10.0-	107	2	23.1
Jackson township	194	153	1 110	21.3	18	41	285	10.0-	12	-	22.5
Madison township	284	197	953	18.7	62	87	242	10.0-	9	-	17.5
Monroe township	217	138	917	23.0	25	79	299	10.8	62	-	25.3
Muhlenberg township	184	108	978	20.6	21	76	261	10.3	36	-	20.0
Darbyville village	51	32	640	19.3	-	19	266	10.0-	26	-	22.5
Perry township	276	164	763	19.2	18	112	294	13.3	83	3	21.8
New Holland village (part)	167	90	733	22.1	13	77	290	13.8	61	3	24.8
Pickaway township	533	335	963	21.6	96	198	257	10.0-	43	-	19.4
Salt Creek township	528	382	926	22.7	109	146	305	10.0-	73	-	14.9
Tarlton village	73	39	781	27.8	17	34	200	10.0-	14	-	16.7
Scioto township	792	623	1 020	20.3	158	169	274	10.0-	159	3	23.9
Commercial Point village	176	145	1 128	22.7	25	31	293	11.3	45	-	21.6
Orient village	55	39	650	14.8	4	16	220	15.0	30	3	17.9
Walnut township	521	326	1 178	21.7	120	195	279	10.0-	98	-	33.3
Washington township	848	630	956	18.2	177	218	325	10.0-	92	-	16.9
Wayne township	92	81	825	15.3	14	11	189	21.1	45	-	23.1
Pike County	3 993	2 307	764	18.5	330	1 686	225	10.0-	2 581	76	23.9
Beaver township	181	104	657	25.8	17	77	265	10.0-	100	-	31.4
Beaver village (part)	21	10	1 071	16.7	1	11	296	12.5	40	-	33.5
Benton township	153	85	605	21.7	7	68	182	10.0-	101	-	39.8
Camp Creek township	109	68	830	22.9	6	41	167	19.6	40	-	31.3
Jackson township	115	61	692	27.0	7	54	204	11.1	43	-	50.0+
Marion township	227	130	786	20.0	24	97	213	10.5	118	-	20.8
Beaver village (part)	54	22	625	19.0	2	32	181	10.0-	62	-	27.3
Mifflin township	146	66	638	20.2	13	80	204	10.0-	82	-	38.8
Newton township	170	101	605	20.9	5	69	264	10.0-	136	-	22.4
Pebble township	281	204	778	18.3	14	77	219	19.4	146	-	18.0
Pee Pee township	1 580	889	831	17.0	175	691	237	10.0-	1 228	71	23.1
Waverly City city	971	507	744	17.3	92	464	228	10.0-	945	71	23.7
Perry township	109	44	550	34.3	-	65	188	10.0-	56	-	24.8
Scioto township	144	104	860	18.6	-	40	208	12.5	74	-	25.0
Seal township	459	256	746	18.6	33	203	233	10.0-	347	5	25.0
Piketon village	314	185	766	18.8	33	129	225	10.8	304	-	25.0
Sunfish township	120	62	654	17.3	8	58	191	10.0-	57	-	22.5
Union township	199	133	704	20.4	21	66	300	32.4	53	-	21.7

Table 31. **Mortgage and Rental Cost Characteristics: 2000**—Con.

[Data based on a sample (except Tables 65-68). For information on confidentiality protection, coverage, sampling error, and nonsampling error, see Appendix G.
For location of definitions, see "How to Use This Census Report"]

State County County Subdivision Place	Specified owner-occupied housing units								Specified renter-occupied housing units paying cash rent		
		With a mortgage				Not mortgaged					
	Total	Total	Median selected monthly owner costs (dollars)	Median selected monthly owner costs as a percentage of household income in 1999	With a second mortgage or home equity loan or both	Total	Median selected monthly owner costs (dollars)	Median selected monthly owner costs as a percentage of household income in 1999	Total	With meals included in rent	Median gross rent as a percentage of household income in 1999
Portage County	31 458	22 785	1 024	20.9	7 260	8 673	310	10.0	15 302	101	25.4
Atwater township	537	415	854	19.0	108	122	243	10.0-	86	-	23.2
Aurora city	3 866	2 978	1 490	21.4	1 060	888	501	13.1	817	54	26.1
Brady Lake village	124	97	822	19.1	30	27	281	12.8	59	-	26.9
Brimfield township	2 150	1 550	917	22.2	420	600	304	10.1	556	-	23.2
Brimfield CDP	887	635	819	23.5	116	252	245	13.2	151	-	22.6
Charlestown township	291	211	892	21.7	92	80	290	11.4	84	-	20.9
Deerfield township	634	412	830	20.3	117	222	266	10.0-	107	-	21.1
Edinburg township	542	416	958	19.6	104	126	327	10.0-	67	-	19.3
Franklin township	1 287	883	1 171	21.0	330	404	376	10.0-	637	-	30.5
Freedom township	495	322	889	22.2	78	173	278	10.0-	99	-	21.9
Garrettsville village	582	400	1 106	23.8	124	182	321	10.2	311	-	25.5
Hiram village	98	78	1 167	21.9	39	20	300	10.0-	134	-	18.7
Hiram township	527	398	1 116	22.9	155	129	324	10.0-	49	-	19.8
Kent city	3 468	2 390	992	19.5	725	1 078	319	11.0	5 935	9	29.2
Mantua village	253	190	992	20.3	64	63	283	10.8	141	-	22.0
Mantua township	1 137	840	1 085	20.7	303	297	289	10.0-	142	-	22.2
Mogadore village (part)	307	133	793	30.1	39	174	295	10.0-	63	-	18.3
Nelson township	476	334	1 043	26.3	78	142	329	10.1	73	-	13.6
Palmyra township	609	460	932	20.8	208	149	292	10.4	89	-	17.1
Paris township	419	325	932	21.5	76	94	277	10.0-	50	-	18.0
Randolph township	1 167	916	1 088	22.4	379	251	295	10.0-	165	-	24.7
Ravenna city	2 624	1 895	865	19.8	526	729	285	11.0	2 200	32	25.6
Ravenna township	1 680	1 069	923	22.6	286	611	294	10.0-	604	-	22.1
Rootstown township	1 682	1 156	1 063	19.9	361	526	313	10.6	395	-	20.7
Shalersville township	1 224	958	906	19.4	284	266	291	10.0-	247	-	20.4
Streetsboro city	2 593	2 084	1 083	21.4	680	509	283	10.0-	1 407	6	22.0
Suffield township	1 821	1 191	974	19.3	434	630	287	10.0-	340	-	21.7
Sugar Bush Knolls village	61	43	1 777	16.7	10	18	571	10.8	2	-	10.0-
Tallmadge city (part)	59	59	1 195	26.7	9	-	-	-	-	-	-
Windham village	429	340	768	21.4	82	89	249	14.8	432	-	24.0
Windham township	316	242	900	22.3	59	74	274	13.8	11	-	10.0-
Preble County	9 942	6 944	848	20.4	1 922	2 998	261	10.0-	2 728	-	22.2
Dixon township	90	55	907	21.3	7	35	265	10.0-	15	-	19.7
Eaton city	2 038	1 342	771	19.6	346	696	244	10.0-	1 015	-	22.7
Gasper township	993	838	981	22.4	238	155	312	13.4	9	-	50.0+
Gratis township	1 116	824	902	21.4	253	292	284	10.3	110	-	20.7
Gratis village	266	174	809	22.6	62	92	287	13.0	57	-	22.5
West Elkton village	51	30	750	24.2	9	21	269	10.0-	12	-	12.5
Harrison township	1 143	826	861	19.6	199	317	268	10.2	266	-	22.7
Lewisburg village	457	302	853	19.3	74	155	284	12.1	178	-	22.1
Verona village (part)	98	68	741	17.7	12	30	244	12.0	34	-	29.0
Israel township	257	168	766	22.1	16	89	231	10.0-	73	-	21.1
College Corner village (part)	57	39	666	22.9	4	18	268	14.2	32	-	23.0
Jackson township	257	186	828	20.8	66	71	263	11.7	50	-	18.3
Jefferson township	726	501	739	19.9	128	225	245	10.3	283	-	22.7
New Paris village	362	239	723	25.1	56	123	256	11.3	222	-	19.6
Lanier township	983	631	839	19.4	176	352	275	10.0-	224	-	22.2
West Alexandria village (part)	213	125	802	18.8	24	88	282	10.9	153	-	21.9
Monroe township	536	374	716	18.3	111	162	235	10.0-	111	-	24.3
Eldorado village	172	126	712	17.1	37	46	227	10.0-	30	-	27.5
West Manchester village	117	78	678	18.6	13	39	259	13.0	35	-	33.8
Somers township	643	405	819	19.9	114	238	252	13.7	343	-	23.0
Camden village	350	231	814	21.3	51	119	251	12.4	300	-	22.8
Twin township	635	440	897	19.8	124	195	281	10.0-	145	-	19.0
West Alexandria village (part)	130	86	861	22.4	23	44	286	10.0-	57	-	29.3
Washington township	525	354	889	21.5	144	171	242	10.0-	84	-	19.6
Putnam County	8 258	4 932	821	18.3	1 197	3 326	251	10.0-	1 644	39	17.2
Blanchard township	217	114	883	17.8	31	103	260	10.7	25	-	17.5
Gilboa village	39	21	775	24.4	5	18	167	10.0-	13	-	15.8
Greensburg township	265	197	1 063	19.5	36	68	259	10.0-	61	-	19.1
Jackson township	182	112	907	20.2	38	70	244	10.0-	23	-	13.9
Jennings township	481	288	788	17.7	49	193	265	10.0-	36	-	15.0
Fort Jennings village	147	72	671	17.2	9	75	268	10.0-	11	-	21.5
Liberty township	334	197	833	19.9	32	137	253	10.0-	35	-	18.4
Leipsic village (part)	-	-	-	-	-	-	-	-	-	-	-
West Leipsic village	68	33	575	17.9	-	35	216	11.1	11	-	16.3
Monroe township	481	313	743	19.4	95	168	258	10.3	151	-	15.5
Continental village	275	163	718	18.9	57	112	233	12.0	120	-	16.9
Monterey township	520	280	859	18.4	61	240	277	10.0-	73	-	17.3
Ottoville village	256	143	838	18.2	34	113	263	10.0-	60	-	18.6
Ottawa township	2 080	1 291	852	17.7	311	789	247	10.0-	565	-	17.9
Glandorf village	240	159	786	16.5	30	81	275	10.0-	26	-	14.6
Ottawa village	1 181	736	844	18.6	190	445	223	10.0-	462	-	18.9
Palmer township	295	167	792	19.0	40	128	275	10.0-	3	-	13.8
Miller City village	38	18	650	17.5	4	20	263	10.0-	3	-	13.8
Perry township	239	146	770	16.3	31	93	278	10.9	31	-	12.9
Cloverdale village	46	29	645	18.1	2	17	269	16.3	-	-	-
Dupont village	48	24	633	18.1	5	24	179	10.0-	9	-	15.0
Pleasant township	944	496	796	18.8	151	448	236	10.0-	235	-	14.3
Columbus Grove village	556	320	730	17.7	88	236	224	10.0-	170	-	14.0
Riley township	588	380	780	18.3	104	208	245	10.0-	66	-	18.7
Pandora village	350	225	763	18.5	56	125	234	10.0-	51	-	16.7
Sugar Creek township	274	178	877	21.3	70	96	238	10.0-	48	-	12.4
Union township	618	350	900	17.4	88	268	252	10.0-	94	-	17.3
Kalida village	268	144	927	17.9	34	124	247	10.0-	61	-	18.9

Table 31. **Mortgage and Rental Cost Characteristics: 2000**—Con.

[Data based on a sample (except Tables 65-68). For information on confidentiality protection, coverage, sampling error, and nonsampling error, see Appendix G.
For location of definitions, see "How to Use This Census Report"]

State County County Subdivision Place	Specified owner-occupied housing units								Specified renter-occupied housing units paying cash rent		
		With a mortgage				Not mortgaged					
	Total	Total	Median selected monthly owner costs (dollars)	Median selected monthly owner costs as a percentage of household income in 1999	With a second mortgage or home equity loan or both	Total	Median selected monthly owner costs (dollars)	Median selected monthly owner costs as a percentage of household income in 1999	Total	With meals included in rent	Median gross rent as a percentage of household income in 1999
Putnam County—Con.											
Van Buren township	740	423	692	18.1	60	317	249	10.0-	198	39	29.2
Belmore village	36	16	550	16.3	3	20	338	10.0-	8	-	17.5
Leipsic village (part)	557	332	704	18.3	57	225	242	10.1	169	39	32.9
Richland County	29 697	19 320	810	19.9	5 194	10 377	269	10.1	13 164	144	23.3
Bloominggrove township	187	119	778	23.0	43	68	232	10.0-	30	-	26.3
Butler township	68	49	892	28.8	9	19	225	20.4	82	-	17.7
Cass township	256	147	601	18.4	23	109	214	10.0-	74	1	22.1
Shiloh village	173	87	534	18.1	11	86	203	10.0-	46	1	20.7
Franklin township	409	291	826	19.1	99	118	342	10.3	19	-	14.8
Jackson township	1 005	650	860	21.2	213	355	295	10.0-	222	-	21.6
Shelby city (part)	334	189	851	21.7	62	145	340	10.1	170	-	24.0
Jefferson township	940	656	856	18.6	200	284	258	10.8	294	-	18.8
Bellville village (part)	488	308	819	18.7	62	180	248	10.7	203	-	21.4
Madison township	3 363	2 086	758	22.1	545	1 277	266	12.6	873	-	23.3
Mansfield city	10 582	6 493	741	20.5	1 554	4 089	265	10.9	8 260	113	24.9
Mifflin township	1 696	1 243	871	19.5	493	453	277	10.0-	355	-	20.7
Monroe township	620	445	929	19.5	131	175	288	10.0-	115	2	21.1
Lucas village	163	100	671	20.4	19	63	248	10.0-	61	2	19.8
Perry township	209	158	668	21.1	41	51	292	10.0-	27	-	18.8
Plymouth township	430	269	778	19.8	47	161	253	10.0-	152	-	20.4
Plymouth village (part)	234	155	677	19.4	35	79	249	10.0-	98	-	21.9
Shelby city (part)	-	-	-	-	-	-	-	-	-	-	-
Sandusky township	239	154	790	16.1	55	85	296	10.0-	16	-	24.4
Crestline village (part)	6	6	950	17.5	6	-	-	-	-	-	-
Sharon township	2 307	1 513	724	19.0	500	794	234	10.0-	1 209	-	19.0
Shelby city (part)	2 082	1 404	717	19.1	441	678	235	10.0-	1 190	-	19.0
Springfield township	2 652	1 799	967	19.9	449	853	309	11.0	651	28	20.8
Ontario village	1 363	944	904	21.5	188	419	280	10.5	575	28	20.5
Troy township	1 787	1 259	935	18.4	279	528	284	10.0-	459	-	19.4
Lexington village (part)	1 159	806	915	18.1	200	353	272	10.7	408	-	19.3
Washington township	2 002	1 343	938	18.4	327	659	270	10.0-	183	-	19.3
Bellville village (part)	6	2	1 375	22.5	2	4	300	10.0-	-	-	-
Lexington village (part)	33	33	1 375	17.5	-	-	-	-	-	-	-
Weller township	385	264	1 005	22.1	98	121	268	10.0-	21	-	25.4
Worthington township	560	382	866	20.4	88	178	240	10.0-	122	-	20.0
Butler village	277	168	816	20.6	46	109	261	10.0-	68	-	24.0
Ross County	13 859	8 732	816	19.3	1 751	5 127	239	10.0-	6 101	57	22.2
Buckskin township	139	85	663	23.9	16	54	219	11.5	15	-	20.4
South Salem village	66	38	650	23.6	8	28	230	10.0-	6	-	22.5
Colerain township	328	242	897	23.8	41	86	218	10.0-	93	-	15.2
Adelphi village	84	48	722	14.4	10	36	232	10.0-	33	-	22.5
Concord township	812	554	778	19.5	116	258	229	10.0-	275	-	17.8
Frankfort village	285	167	759	19.8	50	118	223	10.0-	139	-	23.2
Deerfield township	237	117	682	19.2	13	120	223	14.6	75	-	24.3
Clarksburg village	119	61	625	20.4	4	58	234	12.8	39	-	19.4
Franklin township	215	143	675	21.5	16	72	235	12.9	108	-	22.5
Green township	1 072	740	934	18.7	191	332	301	12.1	166	-	24.6
Kingston village	289	161	818	18.2	44	128	271	12.8	90	-	25.0
Harrison township	161	95	708	15.3	7	66	218	11.5	54	-	23.0
Huntington township	823	598	815	19.9	94	225	238	16.0	239	-	24.7
Jefferson township	200	103	822	18.3	32	97	207	11.9	59	-	17.9
Liberty township	442	251	823	18.7	52	191	217	10.0-	120	-	26.3
Paint township	110	66	600	18.2	6	44	175	10.0-	34	-	21.1
Paxton township	352	193	745	23.5	30	159	254	10.0-	175	-	27.0
Bainbridge village	201	114	647	20.8	15	87	236	10.0-	140	-	30.0
Scioto township	6 425	3 663	797	19.1	722	2 762	240	10.0-	4 049	57	23.0
Chillicothe city (part)	5 333	3 099	790	18.8	613	2 234	240	10.0-	3 391	57	23.2
North Fork Village CDP	373	251	1 039	19.3	64	122	256	12.0	310	-	19.2
Springfield township	412	277	888	18.1	94	135	247	10.0-	196	-	20.2
Chillicothe city (part)	-	-	-	-	-	-	-	-	-	-	-
Twin township	711	485	831	18.3	109	226	252	10.0-	110	-	15.5
Union township	1 420	1 120	879	19.9	212	300	239	10.0-	333	-	19.6
Sandusky County	14 944	9 450	802	19.0	2 761	5 494	263	10.0-	5 307	158	20.5
Ballville township	2 034	1 172	950	18.4	340	862	288	10.0-	286	-	20.0
Ballville CDP	1 144	585	928	18.5	170	559	299	10.0-	132	-	21.4
Bellevue city (part)	1 195	743	856	19.0	212	452	308	12.1	446	19	19.9
Clyde township	-	-	-	-	-	-	-	-	-	-	-
Clyde city (part)	-	-	-	-	-	-	-	-	-	-	-
Fremont city	3 689	2 396	686	19.2	628	1 293	211	10.0-	2 685	124	21.7
Green Creek township	2 201	1 421	767	19.0	431	780	267	10.0-	634	8	20.4
Clyde city (part)	1 380	867	734	19.5	306	513	261	10.0-	511	8	21.1
Green Springs village (part)	103	67	742	17.8	17	36	317	10.0-	51	-	24.0
Jackson township	382	254	902	18.3	45	128	285	10.0-	40	-	22.5
Burgoon village	58	43	675	17.5	3	15	269	10.0-	2	-	50.0+
Helena village (part)	40	21	630	19.4	2	19	282	14.1	3	-	13.8
Madison township	866	615	840	21.1	221	251	266	10.6	285	7	20.4
Gibsonburg village (part)	612	416	782	19.5	157	196	259	11.3	252	7	21.1
Rice township	300	208	727	19.6	38	92	272	10.0-	68	-	22.9
Riley township	337	220	907	17.8	67	117	251	10.0-	31	-	14.2
Sandusky township	1 204	726	788	18.5	202	478	254	10.0-	176	-	18.1
Stony Prairie CDP	245	147	648	17.0	33	98	224	10.0-	66	-	18.3
Scott township	309	167	878	18.2	79	142	310	13.2	45	-	15.2
Townsend township	398	316	851	21.3	95	82	315	10.6	67	-	17.3
Washington township	542	320	833	19.9	75	222	274	10.0-	102	-	15.9
Elmore village (part)	-	-	-	-	-	-	-	-	-	-	-
Gibsonburg village (part)	-	-	-	-	-	-	-	-	-	-	-

Table 31. **Mortgage and Rental Cost Characteristics: 2000**—Con.

[Data based on a sample (except Tables 65-68). For information on confidentiality protection, coverage, sampling error, and nonsampling error, see Appendix G.
For location of definitions, see "How to Use This Census Report"]

State County County Subdivision Place	Specified owner-occupied housing units								Specified renter-occupied housing units paying cash rent		
		With a mortgage				Not mortgaged					
	Total	Total	Median selected monthly owner costs (dollars)	Median selected monthly owner costs as a percentage of household income in 1999	With a second mortgage or home equity loan or both	Total	Median selected monthly owner costs (dollars)	Median selected monthly owner costs as a percentage of household income in 1999	Total	With meals included in rent	Median gross rent as a percentage of household income in 1999
Sandusky County—Con.											
Washington township—Con.											
Helena village (part)	27	15	742	21.3	4	12	231	10.0-	12	-	45.0
Lindsey village	161	73	750	19.8	16	88	282	10.0-	29	-	15.5
Woodville township	874	551	948	18.8	203	323	322	10.9	217	-	18.2
Woodville village	583	383	953	19.3	127	200	312	10.9	164	-	19.9
York township	510	274	944	20.5	108	236	287	10.8	174	-	21.1
Scioto County	15 857	8 406	679	19.7	1 780	7 451	230	10.4	7 893	133	25.8
Bloom township	544	276	671	20.3	36	268	241	11.8	207	-	20.2
South Webster village	207	112	652	18.8	24	95	237	11.8	61	-	23.8
Brush Creek township	149	85	645	16.0	23	64	247	14.1	33	-	27.5
Otway village	24	3	825	50.0+	2	21	246	12.5	10	-	12.5
Clay township	1 001	648	649	19.3	162	353	233	10.0-	269	-	24.2
Rosemount CDP	587	343	677	18.8	103	244	247	10.0-	167	-	22.5
Green township	767	426	757	22.8	58	341	263	11.0	181	-	25.8
Franklin Furnace CDP	319	179	720	27.2	19	140	261	10.7	84	-	27.8
Harrison township	893	514	676	19.9	128	379	243	10.0-	219	-	26.0
Jefferson township	472	214	727	24.1	24	258	232	13.6	113	-	23.0
Madison township	748	379	781	19.1	111	369	249	10.0-	102	-	31.4
Morgan township	361	225	674	18.4	14	136	236	10.6	150	-	22.9
New Boston village	378	189	531	19.9	55	189	184	11.6	631	-	25.5
Nile township	361	212	717	18.2	35	149	259	11.9	46	-	13.8
Porter township	2 314	1 296	764	19.2	283	1 018	245	10.9	876	-	24.0
Sciotodale CDP	294	173	718	18.4	17	121	221	10.0-	37	-	40.4
Wheelersburg CDP	1 517	878	838	19.9	221	639	262	10.9	720	-	23.6
Portsmouth city	4 517	2 220	623	19.1	422	2 297	215	10.2	3 974	125	26.6
Rarden township	131	73	706	20.6	15	58	244	10.0-	99	-	27.7
Rarden village	50	29	679	20.4	-	21	248	10.0-	22	-	15.0
Rush township	672	339	731	20.7	47	333	231	10.5	160	8	22.4
Union township	257	137	797	20.5	50	120	227	11.4	76	-	22.9
Valley township	604	287	883	22.3	76	317	234	10.5	172	-	19.4
Lucasville CDP	365	168	868	21.1	42	197	216	12.0	147	-	22.5
Vernon township	337	170	789	24.7	61	167	226	10.5	81	-	24.1
Washington township	1 351	716	603	19.6	180	635	220	10.0-	504	-	29.9
West Portsmouth CDP	847	489	570	19.7	106	358	222	10.0-	287	-	28.1
Seneca County	13 743	8 478	732	18.6	2 455	5 265	234	10.0-	4 948	71	21.4
Adams township	283	192	708	18.0	46	91	307	11.8	53	-	31.3
Big Spring township	391	201	718	19.4	57	190	224	10.0-	73	-	14.5
New Riegel village	72	19	570	13.7	1	53	186	10.0-	28	-	15.0
Bloom township	431	271	723	18.6	105	160	207	10.7	133	-	19.4
Bloomville village	244	157	645	17.1	50	87	210	10.8	92	-	22.1
Clinton township	1 076	653	969	20.5	317	423	257	10.0-	176	-	21.4
Eden township	562	385	831	16.5	150	177	233	10.0-	52	-	10.0-
Fostoria city (part)	2 325	1 519	630	20.0	358	806	226	10.7	1 143	6	23.1
Green Springs village (part)	145	92	700	18.8	32	53	230	13.4	75	-	18.8
Hopewell township	643	381	867	17.6	102	262	233	10.0-	168	15	16.0
Jackson township	379	173	891	19.4	56	206	280	10.2	33	-	13.8
Liberty township	586	414	686	18.8	103	172	212	10.0-	107	-	17.0
Bettsville village	203	138	667	21.1	27	65	212	10.0-	57	-	20.5
Loudon township	529	349	854	19.0	113	180	254	10.0-	97	-	26.1
Pleasant township	388	247	843	18.8	75	141	230	10.0-	47	-	12.8
Reed township	226	131	758	19.0	53	95	268	10.0-	37	-	18.4
Scipio township	382	237	682	17.6	53	145	247	10.0-	66	-	14.2
Republic village	153	81	670	17.7	19	72	228	10.0	47	-	16.9
Seneca township	312	198	822	20.1	44	114	242	10.0-	40	-	25.0
Thompson township	303	187	881	20.1	55	116	258	10.0-	29	-	16.1
Tiffin city	4 287	2 544	687	17.7	645	1 743	226	10.0-	2 520	50	22.6
Venice township	495	304	725	19.4	91	191	234	10.0-	99	-	18.8
Attica village	289	167	754	19.8	43	122	248	10.0-	75	-	25.6
Shelby County	10 756	7 555	856	19.2	2 074	3 201	268	10.0-	4 108	109	21.7
Clinton township	4 641	3 263	832	19.4	949	1 378	265	10.3	2 914	109	22.6
Sidney city (part)	4 446	3 132	825	19.4	898	1 314	264	10.5	2 749	21	22.2
Cynthian township	460	335	826	18.8	75	125	290	10.0-	43	-	18.9
Dinsmore township	807	563	861	19.0	148	244	269	10.0-	174	-	17.5
Anna village (part)	220	167	802	20.3	46	53	265	10.0-	54	-	19.0
Botkins village	323	194	768	18.0	42	129	270	10.0-	104	-	16.2
Franklin township	545	406	1 015	18.3	116	139	270	10.0-	225	-	21.3
Anna village (part)	139	106	862	18.1	26	33	238	10.9	47	-	14.5
Sidney city (part)	53	27	971	12.3	8	26	320	10.0-	144	-	25.9
Green township	231	188	793	21.0	63	43	222	10.3	37	-	16.0
Jackson township	545	370	793	19.0	90	175	244	10.0-	185	-	20.2
Jackson Center village	350	231	767	18.9	56	119	233	10.0-	135	-	20.3
Loramie township	527	354	808	18.1	67	173	277	10.0-	74	-	16.3
Russia village	142	70	689	15.9	6	72	336	10.0-	43	-	23.5
McLean township	719	417	1 037	19.7	112	302	294	10.0-	157	-	22.1
Fort Loramie village	384	236	1 062	20.1	63	148	309	10.0-	77	-	20.8
Orange township	318	250	1 049	17.6	31	68	303	10.7	78	-	23.6
Sidney city (part)	-	-	-	-	-	-	-	-	-	-	-
Perry township	205	141	837	21.9	28	64	269	10.0-	57	-	20.6
Sidney city (part)	-	-	-	-	-	-	-	-	-	-	-
Salem township	566	445	919	20.2	167	121	262	11.9	24	-	15.0
Port Jefferson village	72	43	771	18.6	25	29	219	12.3	18	-	16.7
Turtle Creek township	346	218	1 013	19.3	92	128	257	10.0-	29	-	22.2
Sidney city (part)	-	-	-	-	-	-	-	-	-	-	-
Van Buren township	380	216	917	18.3	41	164	271	10.2	31	-	13.6

Table 31. **Mortgage and Rental Cost Characteristics: 2000**—Con.

[Data based on a sample (except Tables 65-68). For information on confidentiality protection, coverage, sampling error, and nonsampling error, see Appendix G.
For location of definitions, see "How to Use This Census Report"]

State County County Subdivision Place	Specified owner-occupied housing units								Specified renter-occupied housing units paying cash rent		
		With a mortgage				Not mortgaged					
	Total	Total	Median selected monthly owner costs (dollars)	Median selected monthly owner costs as a percentage of household income in 1999	With a second mortgage or home equity loan or both	Total	Median selected monthly owner costs (dollars)	Median selected monthly owner costs as a percentage of household income in 1999	Total	With meals included in rent	Median gross rent as a percentage of household income in 1999
Shelby County—Con.											
Van Buren township—Con.											
Kettlersville village	50	26	783	17.3	8	24	280	13.8	5	-	17.5
Washington township	466	389	773	18.2	95	77	280	10.0-	80	-	19.4
Lockington village	45	34	740	23.6	13	11	185	10.0-	11	-	13.5
Stark County	97 107	64 677	866	20.0	19 015	32 430	258	10.0-	38 370	694	23.3
Alliance city (part)	4 983	3 083	700	19.8	776	1 900	241	10.7	3 299	11	24.6
Bethlehem township	1 125	663	864	23.7	174	462	288	11.2	317	-	21.6
Navarre village (part)	370	234	809	20.8	63	136	253	10.5	186	-	22.3
Canton city	18 419	11 987	678	20.3	2 896	6 432	215	10.0-	12 534	147	25.2
Canton township	4 221	2 653	787	19.5	728	1 568	235	10.0-	793	8	19.9
Meyers Lake village (part)	154	104	1 176	20.0	32	50	344	10.0-	51	-	22.0
Jackson township	10 049	7 288	1 196	19.5	2 321	2 761	330	10.0-	4 509	192	22.6
Hills and Dales village	107	61	2 483	19.7	17	46	600	10.0-	-	-	-
North Canton city (part)	-	-	-	-	-	-	-	-	-	-	-
Lake township	6 789	5 215	1 076	19.8	1 791	1 574	306	10.0-	1 550	-	19.9
Greentown CDP	850	702	1 172	19.1	184	148	283	10.0-	119	-	18.5
Hartville village	403	293	988	21.4	100	110	306	10.9	396	-	22.3
Uniontown CDP	872	564	1 022	20.8	136	308	346	10.1	161	-	26.3
Lawrence township	3 443	2 670	985	20.5	859	773	284	10.0-	829	26	24.3
Canal Fulton village	1 102	848	978	20.4	256	254	292	10.9	610	8	23.9
Lexington township	1 453	846	843	21.3	206	607	251	10.6	352	26	19.5
Limaville village	55	22	783	26.4	5	33	247	10.0-	7	-	13.1
Louisville city	2 100	1 375	871	18.8	420	725	239	10.0-	1 237	38	18.7
Marlboro township	1 025	721	940	19.8	192	304	256	10.0-	80	-	22.3
Massillon city	8 007	5 310	783	20.9	1 583	2 697	264	11.8	3 710	6	24.8
Nimishillen township	2 617	1 730	881	19.5	538	887	261	10.0-	262	-	18.3
Osnaburg township	1 493	981	782	19.9	279	512	232	10.0-	323	-	17.5
East Canton village	442	285	762	21.1	73	157	252	10.0-	197	-	17.8
Paris township	1 376	827	830	20.7	194	549	256	10.0-	403	-	22.1
Minerva village (part)	552	311	781	20.3	60	241	263	10.0-	280	-	22.5
Perry township	8 702	5 579	864	19.2	1 701	3 123	266	10.0-	2 150	45	21.5
Navarre village (part)	-	-	-	-	-	-	-	-	-	-	-
Perry Heights CDP	2 470	1 636	834	19.0	509	834	273	10.0-	901	7	23.7
Pike township	1 043	562	864	22.0	166	481	237	10.1	133	-	18.2
East Sparta village	249	140	729	18.7	41	109	240	10.0-	43	-	23.9
Plain township	14 870	9 879	974	20.1	3 207	4 991	270	10.0-	4 962	173	22.6
Meyers Lake village (part)	16	4	700	22.5	-	12	350	22.5	14	-	27.5
North Canton city (part)	4 387	2 716	975	21.1	919	1 671	273	10.0-	2 178	158	23.8
Sandy township	868	498	743	19.3	146	370	232	11.3	259	2	22.8
Magnolia village (part)	197	122	889	19.8	37	75	263	10.6	30	-	23.3
Waynesburg village	266	137	707	19.9	36	129	231	10.3	101	2	25.9
Sugar Creek township	1 565	1 006	771	20.2	222	559	264	10.0-	384	20	22.9
Beach City village	278	149	730	19.7	44	129	235	10.0-	111	-	24.4
Brewster village	627	401	739	20.6	103	226	281	10.0-	140	16	24.6
Wilmot village	73	45	696	17.3	6	28	273	10.8	38	-	18.8
Tuscarawas township	1 675	1 018	821	19.4	375	657	263	10.2	131	-	23.5
Washington township	1 284	786	951	21.7	241	498	251	10.0-	153	-	19.5
Summit County	142 460	99 861	991	21.0	28 611	42 599	303	11.2	61 896	1 289	25.0
Akron city	50 371	34 549	812	21.6	8 939	15 822	277	12.1	35 262	416	26.3
Barberton city	7 114	4 354	749	20.2	1 105	2 760	243	10.3	3 766	56	26.2
Bath township	3 024	2 075	1 779	19.9	675	949	485	10.0-	248	143	50.0
Montrose-Ghent CDP	1 718	1 190	1 915	20.6	382	528	516	10.0-	75	-	16.5
Boston township	375	253	1 280	22.7	95	122	380	12.3	84	-	15.6
Peninsula village	140	97	1 339	24.7	38	43	348	11.7	41	-	20.4
Boston Heights village	333	276	1 824	24.0	92	57	367	13.7	19	-	21.5
Clinton village	403	277	896	21.3	94	126	269	10.3	38	-	23.8
Copley township	3 613	2 768	1 270	21.3	787	845	327	12.0	1 193	125	26.3
Pigeon Creek CDP	336	278	1 510	19.0	106	58	380	10.0-	-	-	-
Coventry township	3 202	1 956	872	21.6	605	1 246	300	12.4	972	-	21.9
Portage Lakes CDP (part)	2 007	1 265	873	22.2	371	742	294	13.4	688	-	21.4
Cuyahoga Falls city	13 328	9 216	932	21.1	2 591	4 112	280	10.0-	7 285	124	23.5
Fairlawn city	1 799	1 192	1 259	18.1	308	607	386	10.2	951	17	25.2
Franklin township	4 516	2 931	1 043	20.8	937	1 585	302	10.4	529	9	21.4
New Franklin village	693	436	1 063	20.4	156	257	292	11.7	123	4	23.0
Portage Lakes CDP (part)	1 014	650	1 111	22.1	233	364	293	11.2	181	5	20.8
Green city	6 370	4 435	1 174	20.0	1 419	1 935	336	10.2	1 595	-	21.9
Hudson city	6 229	5 284	1 834	20.0	1 729	945	492	10.0-	635	232	29.6
Lakemore village	732	535	735	24.4	86	197	240	13.3	195	-	22.8
Macedonia city	3 007	2 366	1 289	21.0	686	641	344	10.9	103	-	36.8
Mogadore village (part)	919	612	934	20.0	138	307	307	10.0-	144	-	30.0
Munroe Falls city	1 589	1 238	1 148	20.7	356	351	390	10.6	280	-	20.7
Northfield village	1 036	735	967	21.6	202	301	313	13.6	481	-	19.5
Northfield Center township	1 698	1 206	1 149	20.1	316	492	376	11.7	89	-	29.1
Norton city (part)	3 653	2 131	946	19.9	667	1 522	276	10.6	422	8	22.8
Reminderville village	786	654	1 110	22.7	240	132	365	14.6	56	-	25.4
Richfield township	1 669	1 214	1 356	21.0	429	455	363	10.0-	131	-	16.8
Richfield village	1 060	741	1 188	19.2	262	319	345	10.0-	113	-	18.0
Sagamore Hills township	2 959	2 346	1 386	20.8	740	613	425	10.9	360	-	21.5
Silver Lake village	1 012	595	1 427	19.9	197	417	468	10.0-	46	-	23.3
Springfield township	4 285	2 777	880	20.0	833	1 508	292	11.7	771	8	22.0
Stow city	8 425	6 607	1 202	20.7	1 956	1 818	368	10.0-	3 350	142	22.0
Tallmadge city (part)	4 734	2 868	1 101	20.9	877	1 866	340	11.6	1 164	-	25.1
Twinsburg city	4 762	4 003	1 335	21.6	1 400	759	350	12.9	1 475	9	23.7
Twinsburg township	517	408	1 208	21.0	112	109	270	12.8	252	-	25.1

Table 31. **Mortgage and Rental Cost Characteristics: 2000**—Con.

[Data based on a sample (except Tables 65-68). For information on confidentiality protection, coverage, sampling error, and nonsampling error, see Appendix G.
For location of definitions, see "How to Use This Census Report"]

State County County Subdivision Place	Specified owner-occupied housing units								Specified renter-occupied housing units paying cash rent		
		With a mortgage				Not mortgaged					
	Total	Total	Median selected monthly owner costs (dollars)	Median selected monthly owner costs as a percentage of household income in 1999	With a second mortgage or home equity loan or both	Total	Median selected monthly owner costs (dollars)	Median selected monthly owner costs as a percentage of household income in 1999	Total	With meals included in rent	Median gross rent as a percentage of household income in 1999
Trumbull County	56 505	34 315	800	18.9	9 276	22 190	272	10.0-	21 083	224	23.7
Bazetta township	1 734	1 095	875	18.3	230	639	307	10.0-	319	15	28.2
Bloomfield township	163	91	808	22.5	22	72	235	10.0-	71	-	19.1
Braceville township	653	438	843	18.7	133	215	245	10.0-	82	-	16.9
Bristol township	661	450	820	17.1	124	211	325	10.0-	134	-	16.8
Brookfield township	2 487	1 412	788	19.5	456	1 075	281	12.1	789	8	20.0
Brookfield Center CDP	410	180	1 007	18.8	46	230	317	13.4	91	8	37.5
Masury CDP (part)	506	328	738	18.4	89	178	266	12.5	275	-	25.1
West Hill CDP	643	320	684	22.6	117	323	224	10.8	308	-	19.7
Yankee Lake village	33	22	650	21.3	8	11	285	11.9	3	-	18.8
Champion township	2 996	1 926	877	18.9	582	1 070	296	10.0-	406	-	20.0
Champion Heights CDP	1 500	971	837	20.1	281	529	293	11.5	296	-	19.9
Cortland city	1 926	1 397	1 080	18.9	303	529	342	10.9	666	12	22.7
Farmington township	487	342	854	22.8	97	145	305	10.0-	64	-	18.2
West Farmington village	135	93	774	21.7	25	42	292	10.7	36	-	21.8
Fowler township	674	428	907	18.7	110	246	290	10.0-	109	-	19.5
Greene township	188	105	778	17.4	22	83	273	11.9	21	-	35.2
Gustavus township	135	46	813	20.0	21	89	297	10.0-	10	-	24.2
Hartford township	513	312	814	19.3	93	201	272	11.1	92	-	27.3
Howland township	5 976	3 620	959	19.5	1 084	2 356	297	10.0-	1 239	-	22.6
Bolindale CDP	687	347	734	21.4	49	340	234	11.3	225	-	31.2
Howland Center CDP	2 152	1 367	1 008	20.5	398	785	306	10.0-	234	-	22.3
Niles city (part)	407	269	836	15.8	114	138	246	10.0-	359	-	21.8
Hubbard township	4 039	2 248	806	20.5	725	1 791	266	10.5	1 059	-	23.3
Hubbard city	2 377	1 320	826	19.9	443	1 057	265	10.7	877	-	23.3
Maplewood Park CDP	73	35	550	28.4	5	38	250	11.4	15	-	50.0+
Masury CDP (part)	144	60	892	19.2	23	84	285	12.5	15	-	10.0-
Johnston township	405	318	881	20.1	86	87	240	10.5	53	-	14.2
Kinsman township	408	228	846	19.7	83	180	314	10.0-	100	-	21.3
Liberty township	6 412	3 653	849	18.5	1 014	2 759	285	10.4	2 527	-	24.4
Churchill CDP	780	462	771	20.5	156	318	298	10.0-	251	-	23.9
Girard city (part)	2 922	1 505	755	17.9	430	1 417	263	11.0	1 359	-	23.4
Lordstown village	871	603	857	18.3	162	268	278	10.0-	166	-	14.6
McDonald village	1 110	671	763	17.8	232	439	282	12.0	143	-	25.8
Mecca township	652	373	884	19.3	68	279	287	10.0-	132	6	15.5
Mesopotamia township	324	242	821	28.1	65	82	212	10.0-	73	-	19.2
Newton township	2 280	1 379	775	19.6	381	901	284	10.0-	1 094	26	23.0
Newton Falls village	1 132	654	785	22.4	221	478	276	10.0-	932	26	22.9
South Canal CDP	421	230	731	18.2	55	191	305	10.0-	33	-	29.5
Orangeville village	57	40	767	21.7	13	17	282	10.0-	11	-	17.5
Southington township	928	558	883	18.4	174	370	273	10.0-	80	-	20.0
Vernon township	277	152	754	18.5	31	125	309	12.0	79	-	21.4
Vienna township	1 054	639	864	18.8	194	415	296	10.5	138	-	14.5
Girard city (part)	16	16	911	24.4	-	-	-	-	-	-	-
Vienna Center CDP	339	221	854	18.1	85	118	306	11.0	39	-	15.7
Warren city	10 688	6 364	657	18.8	1 362	4 324	245	10.7	7 637	21	25.6
Warren township	1 598	927	655	17.3	156	671	226	10.0-	394	6	19.6
Leavittsburg CDP	647	427	586	14.8	77	220	196	10.0-	105	-	20.8
Weathersfield township	6 809	4 258	731	18.6	1 253	2 551	237	10.0-	3 395	130	23.8
Girard city (part)	-	-	-	-	-	-	-	-	6	-	45.0
Hilltop CDP	181	120	585	17.7	26	61	221	10.0-	10	-	12.5
Mineral Ridge CDP (part)	578	422	827	19.3	184	156	277	10.0-	300	-	22.5
Niles city (part)	4 794	2 919	705	18.3	802	1 875	230	10.0-	2 777	94	23.2
Youngstown city (part)	-	-	-	-	-	-	-	-	-	-	-
Tuscarawas County	20 673	12 614	779	20.3	3 195	8 059	231	10.0-	7 881	31	22.7
Auburn township	187	135	683	22.0	23	52	261	10.0-	45	-	17.6
Bucks township	292	175	826	22.3	18	117	213	10.0-	82	-	19.5
Baltic village (part)	164	88	778	20.0	16	76	217	10.0-	57	-	22.9
Clay township	519	295	705	19.9	66	224	208	10.0-	103	-	18.6
Gnadenhutten village (part)	409	232	727	20.6	57	177	220	10.7	67	-	26.4
Dover city	3 226	1 787	797	19.8	498	1 439	247	10.0-	1 392	-	25.0
Dover township	1 207	841	852	19.3	198	366	252	10.0-	203	-	18.4
Parral village	87	50	681	21.7	10	37	227	10.7	17	-	24.4
Fairfield township	312	222	1 000	22.7	65	90	211	10.4	28	-	10.0-
Franklin township	894	553	835	20.3	121	341	271	10.0-	410	-	22.6
Strasburg village	543	338	829	20.6	80	205	292	11.1	334	-	23.2
Goshen township	1 225	792	802	21.2	225	433	215	10.0-	284	-	21.4
Barnhill village	65	50	581	22.2	11	15	275	16.3	18	-	37.5
Midvale village (part)	129	81	598	23.8	11	48	207	13.0	41	-	25.8
Roswell village (part)	44	27	494	17.8	4	17	143	12.9	2	-	32.5
Jefferson township	167	103	713	17.0	20	64	205	10.0-	29	-	16.3
Stone Creek village	50	20	557	13.3	2	30	183	12.5	5	-	35.8
Lawrence township	1 352	991	982	20.9	269	361	288	10.0-	451	-	19.7
Bolivar village	290	163	792	22.1	39	127	295	11.5	51	-	19.3
Zoar village	57	36	925	17.5	10	21	344	15.6	10	-	13.0
Mill township	2 259	1 318	664	21.9	250	941	207	10.7	1 051	8	23.8
Dennison village (part)	664	392	602	21.1	82	272	211	11.0	294	8	22.7
Midvale village (part)	-	-	-	-	-	-	-	-	-	-	-
Uhrichsville city	1 195	724	683	22.1	126	471	206	12.0	720	-	24.7
New Philadelphia city	4 128	2 408	791	19.9	607	1 720	222	10.0-	2 399	6	23.5
Oxford township	1 191	681	661	19.7	191	510	199	10.0-	484	9	25.6
Newcomerstown village (part)	1 029	581	644	20.5	161	448	203	10.0-	423	9	26.0
Perry township	37	27	470	13.9	-	10	225	10.0-	28	-	35.0
Rush township	116	79	835	23.2	17	37	230	11.1	45	-	50.0+
Gnadenhutten village (part)	-	-	-	-	-	-	-	-	-	-	-
Salem township	249	190	617	14.8	47	59	237	10.0-	54	-	20.9
Newcomerstown village (part)	-	-	-	-	-	-	-	-	-	-	-
Port Washington village	148	96	574	17.9	14	52	229	10.0-	26	-	14.5
Sandy township	636	385	820	22.2	138	251	236	10.0-	166	-	16.6

Table 31. **Mortgage and Rental Cost Characteristics: 2000**—Con.

[Data based on a sample (except Tables 65-68). For information on confidentiality protection, coverage, sampling error, and nonsampling error, see Appendix G.
For location of definitions, see "How to Use This Census Report"]

State County County Subdivision Place	Specified owner-occupied housing units								Specified renter-occupied housing units paying cash rent		
		With a mortgage				Not mortgaged					
	Total	Total	Median selected monthly owner costs (dollars)	Median selected monthly owner costs as a percentage of household income in 1999	With a second mortgage or home equity loan or both	Total	Median selected monthly owner costs (dollars)	Median selected monthly owner costs as a percentage of household income in 1999	Total	With meals included in rent	Median gross rent as a percentage of household income in 1999
Tuscarawas County—Con.											
Sandy township—Con.											
Mineral City village	195	122	689	20.9	28	73	237	11.3	84	-	20.7
Sugar Creek township	849	456	775	21.9	129	393	234	10.0-	270	-	19.8
Sugarcreek village	611	306	765	21.6	99	305	230	10.0-	218	-	22.2
Union township	286	202	779	19.2	77	84	263	11.3	107	5	26.5
Dennison village (part)	45	32	978	16.7	10	13	264	10.0-	30	5	23.8
Roswell village (part)	13	9	690	20.8	-	4	225	37.5	10	-	31.7
Warren township	255	146	990	22.1	52	109	246	10.0-	42	-	30.5
Warwick township	694	425	754	19.8	98	269	229	11.3	115	3	25.3
Gnadenhutten village (part)	-	-	-	-	-	-	-	-	4	-	10.0-
Midvale village (part)	-	-	-	-	-	-	-	-	-	-	-
Tuscarawas village	263	141	770	18.2	20	122	248	11.7	58	3	25.8
Washington township	113	64	567	17.1	15	49	231	20.7	16	-	32.1
Wayne township	265	205	915	19.6	63	60	207	10.0-	26	-	13.0
York township	214	134	714	17.6	8	80	226	10.0-	51	-	18.8
Union County	8 544	6 795	1 093	20.8	1 804	1 749	310	10.9	2 922	7	22.7
Allen township	343	292	1 298	25.1	82	51	330	10.0-	40	-	21.7
Claibourne township	798	552	905	21.0	145	246	290	12.0	297	4	20.6
Richwood village	515	337	867	21.7	84	178	279	11.9	246	4	21.5
Darby township	476	360	1 055	20.9	85	116	314	10.0-	51	3	17.0
Marysville city (part)	-	-	-	-	-	-	-	-	-	-	-
Unionville Center village	58	40	722	19.4	9	18	283	10.0-	26	3	20.8
Dover township	500	431	1 036	21.0	57	69	286	10.0-	59	-	14.9
Marysville city (part)	-	-	-	-	-	-	-	-	-	-	-
Jackson township	186	161	858	22.3	32	25	296	13.8	28	-	17.5
Jerome township	949	699	1 181	21.5	242	250	337	10.0-	233	-	18.7
Dublin city (part)	-	-	-	-	-	-	-	-	-	-	-
Plain City village (part)	195	128	1 149	20.3	47	67	334	11.7	107	-	20.1
Leesburg township	324	268	1 063	19.8	82	56	264	13.2	59	-	18.3
Magnetic Springs village	71	53	694	20.3	17	18	213	10.0-	44	-	18.5
Liberty township	380	322	1 134	23.3	103	58	275	10.0-	27	-	21.6
Millcreek township	377	353	1 297	18.3	137	24	325	13.8	10	-	45.0
Marysville city (part)	-	-	-	-	-	-	-	-	-	-	-
Paris township	3 118	2 513	1 142	20.7	635	605	322	12.3	1 947	-	24.3
Marysville city (part)	2 786	2 245	1 137	20.9	546	541	322	12.7	1 923	-	24.2
Taylor township	323	282	1 108	19.6	64	41	248	10.0-	30	-	28.2
Union township	375	244	943	17.9	53	131	293	11.8	74	-	16.0
Milford Center village	187	111	856	19.1	27	76	262	15.0	25	-	16.9
Washington township	143	109	871	22.2	33	34	296	10.0-	26	-	26.7
York township	252	209	946	20.1	54	43	207	12.1	41	-	17.6
Van Wert County	7 865	4 965	738	18.4	1 245	2 900	232	10.0-	1 853	4	19.4
Harrison township	232	150	779	15.9	29	82	255	10.0-	29	-	20.4
Hoaglin township	138	73	763	18.2	11	65	290	10.0-	-	-	-
Jackson township	133	99	898	26.0	31	34	279	10.0-	14	-	10.0
Jennings township	148	88	822	19.5	13	60	248	10.0-	22	-	18.8
Venedocia village (part)	17	10	700	20.0	2	7	185	10.0-	7	-	13.5
Liberty township	426	254	676	18.2	64	172	221	10.0-	59	-	13.2
Ohio City village	211	137	572	18.0	28	74	187	10.0-	35	-	11.8
Pleasant township	3 084	1 955	706	18.7	549	1 129	209	10.0-	1 102	-	19.6
Van Wert city (part)	2 439	1 546	673	19.3	410	893	198	10.0-	1 061	-	19.2
Ridge township	923	487	823	17.7	127	436	239	10.0-	167	-	18.8
Van Wert city (part)	586	250	821	16.9	36	336	232	10.0-	137	-	20.3
Tully township	565	395	747	18.3	95	170	258	10.0-	57	-	22.5
Convoy village	336	233	655	17.3	42	103	236	11.6	44	-	24.5
Union township	222	151	755	20.1	36	71	283	11.7	35	4	21.5
Scott village (part)	51	38	625	17.7	9	13	178	10.0-	10	4	30.0
Washington township	1 334	851	710	18.2	221	483	254	10.0-	284	-	18.9
Delphos city (part)	808	516	695	17.8	142	292	249	10.0-	204	-	20.9
Middle Point village	186	114	641	23.5	21	72	257	10.0-	20	-	17.0
Willshire township	477	320	697	17.7	41	157	263	10.0-	54	-	19.6
Willshire village	137	84	572	17.7	12	53	244	10.0-	27	-	19.6
Wren village	74	42	514	14.6	1	32	233	10.0-	13	-	28.8
York township	183	142	812	18.0	28	41	247	10.0-	30	-	27.5
Elgin village	15	13	638	16.9	5	2	175	45.0	-	-	-
Venedocia village (part)	23	10	660	25.0	3	13	180	10.0-	6	-	37.5
Vinton County	1 772	991	632	19.1	133	781	213	10.0-	795	8	26.7
Brown township	19	7	750	27.5	-	12	175	15.0	12	-	40.0
Clinton township	328	197	580	19.4	23	131	187	10.0-	133	-	22.9
Hamden village	178	92	588	20.0	16	86	175	10.0-	72	-	23.2
Eagle township	19	15	606	15.3	-	4	550	32.5	5	-	32.5
Elk township	558	310	662	18.6	36	248	224	10.0-	397	8	26.8
McArthur village	369	185	676	19.0	29	184	232	10.0	301	6	28.4
Harrison township	119	59	713	17.6	-	60	200	10.0-	19	-	22.9
Jackson township	100	52	767	20.0	14	48	158	10.0-	20	-	17.5
Knox township	38	7	750	17.5	-	31	287	10.0-	7	-	27.5
Madison township	98	40	592	20.5	15	58	227	10.0-	40	-	22.5
Zaleski village	76	33	565	22.0	8	43	228	10.0-	16	-	28.8
Richland township	162	114	659	18.9	15	48	186	10.0-	99	-	26.5
Swan township	138	74	633	21.3	25	64	226	10.0-	21	-	45.6
Vinton township	68	42	575	25.0	5	26	214	10.0	17	-	50.0+
Wilkesville township	125	74	620	18.3	-	51	243	10.6	25	-	36.6
Wilkesville village	47	20	500	14.4	-	27	224	13.1	2	-	50.0+
Warren County	39 301	31 301	1 192	20.2	8 808	8 000	313	10.1	11 093	247	22.9
Clear Creek township	6 089	5 107	1 397	19.7	1 533	982	345	10.3	702	-	23.2
Five Points CDP	727	619	1 733	18.2	206	108	368	12.9	10	-	17.5

Table 31. **Mortgage and Rental Cost Characteristics: 2000**—Con.

[Data based on a sample (except Tables 65-68). For information on confidentiality protection, coverage, sampling error, and nonsampling error, see Appendix G.
For location of definitions, see "How to Use This Census Report"]

State County County Subdivision Place	Specified owner-occupied housing units								Specified renter-occupied housing units paying cash rent		
		With a mortgage				Not mortgaged					
	Total	Total	Median selected monthly owner costs (dollars)	Median selected monthly owner costs as a percentage of household income in 1999	With a second mortgage or home equity loan or both	Total	Median selected monthly owner costs (dollars)	Median selected monthly owner costs as a percentage of household income in 1999	Total	With meals included in rent	Median gross rent as a percentage of household income in 1999
Warren County—Con.											
Clear Creek township—Con.											
Springboro city (part)	3 471	2 998	1 381	19.6	879	473	331	10.0-	550	-	25.6
Deerfield township	6 655	5 933	1 308	19.9	1 716	722	342	11.4	1 884	31	20.9
Landen CDP	3 309	2 941	1 247	19.1	809	368	347	11.0	1 403	-	21.7
Loveland Park CDP (part)	377	282	1 083	26.2	107	95	274	13.5	92	-	17.0
Franklin township	7 201	4 851	930	19.8	1 395	2 350	280	10.0-	2 892	-	23.9
Carlisle village (part)	1 303	939	973	18.9	304	364	301	11.8	403	-	22.9
Franklin city	2 574	1 754	902	20.2	522	820	255	10.0-	1 749	-	24.9
Hunter CDP	595	398	976	21.1	109	197	241	10.0-	69	-	16.4
Middletown city (part)	227	106	926	16.3	8	121	370	10.0-	462	-	22.9
Hamilton township	2 918	2 330	1 254	21.4	541	588	358	10.8	199	-	18.5
Maineville village	274	216	1 054	20.2	39	58	282	10.0	73	-	24.3
South Lebanon village (part)	30	24	722	19.3	-	6	225	12.5	-	-	-
Harlan township	871	624	1 033	20.7	181	247	295	12.3	84	-	18.3
Blanchester village (part)	-	-	-	-	-	-	-	-	-	-	-
Butlerville village	58	44	938	18.3	15	14	300	12.0	6	-	23.8
Pleasant Plain village	41	31	729	19.0	2	10	308	17.5	16	-	14.4
Lebanon city	3 189	2 547	1 083	19.7	654	642	289	10.0-	2 332	-	21.9
Loveland city (part)	68	59	1 729	19.9	9	9	375	10.0-	-	-	-
Mason city	6 094	5 176	1 330	20.6	1 335	918	365	11.2	1 156	66	23.4
Massie township	225	151	937	21.3	38	74	368	10.0-	61	-	25.4
Harveysburg village	130	98	918	21.3	28	32	288	11.3	45	-	23.8
Salem township	872	628	1 061	21.8	202	244	314	10.8	342	4	23.9
Morrow village	224	153	888	22.4	40	71	323	12.3	182	4	28.5
Turtlecreek township	1 862	1 462	1 222	20.7	468	400	317	10.0-	649	144	32.1
Middletown city (part)	84	84	1 079	24.4	37	-	-	-	77	-	18.1
Monroe city (part)	-	-	-	-	-	-	-	-	8	-	12.5
Union township	1 122	846	987	19.8	281	276	275	10.5	307	-	22.0
South Lebanon village (part)	465	327	776	20.1	85	138	290	12.9	272	-	22.3
Washington township	455	304	1 178	23.0	119	151	279	10.0-	42	-	20.0
Wayne township	1 680	1 283	1 074	21.5	336	397	325	10.5	443	2	23.6
Corwin village	70	43	963	23.0	11	27	305	12.3	15	-	12.9
Waynesville village	651	491	1 085	21.4	128	160	321	10.0-	307	2	23.5
Washington County	13 487	7 919	747	19.0	1 751	5 568	226	10.0-	5 131	38	23.7
Adams township	321	184	560	20.8	35	137	186	10.0-	74	-	23.2
Lowell village	161	90	591	21.8	18	71	203	10.8	45	-	24.3
Aurelius township	60	24	575	18.8	-	36	306	15.5	29	-	30.4
Macksburg village	46	16	467	16.3	-	30	280	12.5	14	-	50.0
Barlow township	494	296	762	20.7	53	198	275	10.0-	68	-	14.7
Belpre city	1 700	887	678	19.3	175	813	219	10.0-	1 036	-	24.4
Belpre township	1 057	720	814	18.4	174	337	255	10.0-	162	-	17.6
Decatur township	144	72	643	14.3	7	72	214	11.6	23	-	26.2
Dunham township	565	439	916	18.1	124	126	245	10.0-	32	-	32.5
Fairfield township	105	54	729	16.4	16	51	238	10.0-	5	-	27.5
Fearing township	128	85	784	17.3	10	43	239	21.7	43	22	37.1
Devola CDP (part)	-	-	-	-	-	-	-	-	-	-	-
Grandview township	369	130	552	18.2	7	239	180	10.0-	162	1	17.9
Matamoras village	182	75	579	19.6	7	107	216	10.0-	144	1	17.9
Independence township	35	10	1 125	50.0+	-	25	135	10.0-	18	-	10.0-
Lawrence township	125	55	590	33.6	5	70	163	12.1	10	-	12.5
Liberty township	24	16	1 068	23.6	11	8	125	10.0-	10	-	10.0-
Ludlow township	31	8	450	12.5	-	23	225	10.0-	9	-	12.5
Marietta city	3 110	1 708	759	20.2	436	1 402	218	10.0-	2 331	15	25.2
Marietta township	1 066	716	752	18.8	114	350	233	10.0-	293	-	23.9
Muskingum township	1 307	757	887	17.3	209	550	259	10.0-	265	-	24.8
Devola CDP (part)	867	475	949	17.4	144	392	267	10.0-	97	-	21.0
Newport township	462	272	726	20.3	56	190	209	10.0-	100	-	14.5
Palmer township	23	23	454	25.4	6	-	-	-	26	-	30.7
Salem township	299	198	711	18.2	29	101	220	10.0-	21	-	15.3
Lower Salem village	38	28	633	16.0	3	10	200	10.0-	3	-	50.0+
Warren township	897	624	694	19.5	164	273	232	10.0-	108	-	18.5
Waterford township	812	410	706	19.2	99	402	217	10.0-	245	-	23.2
Beverly village	322	168	710	18.9	40	154	213	10.0-	130	-	24.5
Watertown township	246	161	693	17.7	13	85	228	12.5	35	-	26.3
Wesley township	107	70	600	17.3	8	37	297	10.0-	26	-	21.0
Wayne County	22 799	14 968	883	20.1	4 031	7 831	277	10.0-	9 617	20	22.2
Baughman township	1 001	633	872	20.5	144	368	259	10.2	316	-	19.4
Marshallville village (part)	140	91	778	20.5	22	49	269	10.1	59	-	14.6
Orrville city (part)	275	149	815	17.0	24	126	274	11.5	174	-	20.9
Canaan township	1 081	752	881	21.5	232	329	252	10.0-	235	-	22.1
Burbank village (part)	58	44	900	24.0	14	14	188	11.0	13	-	11.9
Creston village (part)	545	343	868	21.1	132	202	274	10.1	137	-	24.2
Chester township	546	343	853	22.8	107	203	263	11.2	118	-	16.2
Chippewa township	2 377	1 600	1 036	20.4	467	777	296	10.0-	546	-	20.5
Doylestown village	744	483	1 108	21.7	136	261	321	10.9	285	-	21.7
Marshallville village (part)	50	33	879	21.3	3	17	286	16.9	15	-	14.7
Rittman city (part)	6	6	650	17.5	-	-	-	-	-	-	-
Clinton township	714	491	758	19.5	131	223	219	10.0-	265	-	21.8
Shreve village	382	241	732	21.1	63	141	220	10.0-	208	-	22.8
Congress township	875	660	887	21.4	192	215	235	10.0-	198	-	20.2
Burbank village (part)	17	10	850	17.5	2	7	206	10.0-	3	-	12.5
Congress village	37	22	943	33.0	9	15	175	10.0-	16	-	14.3
West Salem village	279	211	783	21.5	49	68	233	10.3	126	-	22.3
East Union township	1 066	815	821	20.8	224	251	254	10.0-	379	1	19.0
Apple Creek village	250	199	776	19.4	66	51	254	10.0-	104	1	18.9
Franklin township	719	530	921	21.0	146	189	263	10.0-	98	-	21.3
Green township	2 662	1 700	857	19.6	407	962	274	10.0-	1 375	-	23.0

Table 31. **Mortgage and Rental Cost Characteristics: 2000**—Con.

[Data based on a sample (except Tables 65-68). For information on confidentiality protection, coverage, sampling error, and nonsampling error, see Appendix G.
For location of definitions, see "How to Use This Census Report"]

State County County Subdivision Place	Specified owner-occupied housing units								Specified renter-occupied housing units paying cash rent		
		With a mortgage				Not mortgaged					
	Total	Total	Median selected monthly owner costs (dollars)	Median selected monthly owner costs as a percentage of household income in 1999	With a second mortgage or home equity loan or both	Total	Median selected monthly owner costs (dollars)	Median selected monthly owner costs as a percentage of household income in 1999	Total	With meals included in rent	Median gross rent as a percentage of household income in 1999
Wayne County—Con.											
Green township—Con.											
Orrville city (part)	1 589	1 022	831	19.2	226	567	280	10.0-	1 072	-	23.6
Smithville village	334	160	848	19.2	37	174	265	10.0-	175	-	20.6
Milton township	2 061	1 356	830	21.7	459	705	300	10.7	840	-	22.6
Rittman city (part)	1 506	1 048	795	22.7	307	458	306	12.1	711	-	22.7
Norton city (part)	-	-	-	-	-	-	-	-	-	-	-
Paint township	299	160	812	25.0	21	139	233	10.0-	52	-	14.4
Mount Eaton village	41	30	763	16.3	7	11	219	10.0-	27	-	15.4
Plain township	598	387	806	20.0	100	211	237	10.0-	76	-	11.8
Salt Creek township	395	231	773	19.7	34	164	224	10.8	114	-	19.3
Fredericksburg village	110	69	796	19.9	19	41	278	14.1	52	-	26.1
Sugar Creek township	1 313	790	922	19.8	188	523	255	10.0-	309	-	17.7
Dalton village	431	280	939	20.7	74	151	270	10.0-	117	-	22.7
Wayne township	771	492	983	20.8	132	279	304	10.0-	179	-	22.1
Wooster city	5 078	3 269	919	19.7	867	1 809	315	10.0-	3 905	7	24.0
Wooster township	1 243	759	871	17.9	180	484	256	10.0-	612	12	21.3
Williams County	9 002	5 943	782	19.3	1 577	3 059	249	10.0-	3 225	15	20.8
Brady township	614	410	762	19.0	122	204	280	11.4	264	7	21.8
West Unity village	400	264	730	19.1	70	136	269	11.5	242	2	21.9
Bridgewater township	321	195	774	19.9	54	126	232	10.0-	22	-	38.1
Bryan city	2 122	1 373	798	19.3	498	749	242	10.3	1 276	6	22.6
Center township	780	551	859	19.8	165	229	267	10.0-	81	-	17.8
Florence township	489	311	718	17.8	51	178	267	10.0-	106	-	17.8
Blakeslee village	29	12	600	14.0	-	17	246	11.3	14	-	21.0
Edon village	246	143	761	19.3	26	103	283	10.0-	63	-	17.1
Jefferson township	426	270	781	18.4	75	156	253	10.0-	65	-	21.5
Holiday City village	5	3	550	12.5	-	2	275	50.0+	5	-	23.8
Montpelier village (part)	-	-	-	-	-	-	-	-	-	-	-
Madison township	573	396	772	19.6	81	177	254	11.8	212	-	21.6
Pioneer village	360	246	815	18.9	43	114	246	12.9	175	-	21.4
Mill Creek township	147	106	671	19.1	8	41	211	10.0-	41	-	17.5
Alvordton village	66	35	544	21.5	8	31	179	10.0-	18	-	17.5
Northwest township	211	148	723	20.5	30	63	261	10.9	63	-	23.2
Pulaski township	605	430	847	19.2	109	175	252	10.0-	160	-	21.9
St. Joseph township	676	455	784	18.5	137	221	220	10.0-	198	2	17.9
Edgerton village	509	336	749	18.3	110	173	215	10.0-	165	2	19.7
Springfield township	639	472	792	19.1	98	167	263	10.0-	160	-	18.8
Stryker village	366	268	746	19.9	52	98	240	10.0-	113	-	19.1
Superior township	1 399	826	720	20.2	149	573	246	10.1	577	-	19.6
Montpelier village (part)	1 091	611	682	19.6	105	480	236	10.5	551	-	19.8
Wood County	25 655	18 299	1 027	19.7	6 024	7 356	313	10.2	12 543	284	24.9
Bloom township	675	486	769	19.3	146	189	269	12.2	76	-	22.1
Bairdstown village	28	20	567	15.0	4	8	250	12.5	9	-	31.9
Bloomdale village	223	150	696	18.2	40	73	279	11.5	19	-	28.1
Cygnet village	161	104	726	19.2	26	57	258	12.8	31	-	19.1
Jerry City village (part)	65	49	765	18.5	18	16	283	11.7	2	-	37.5
Bowling Green city	3 559	2 510	1 021	20.2	913	1 049	306	10.0-	5 837	34	28.6
Center township	269	196	1 208	17.7	58	73	397	10.0-	41	-	34.3
Fostoria city (part)	169	115	853	15.7	23	54	307	11.5	150	-	24.9
Freedom township	681	463	983	19.2	209	218	292	10.0-	177	-	19.6
Pemberville village	404	266	938	19.2	112	138	289	10.1	104	-	18.4
Grand Rapids township	377	277	1 002	21.9	107	100	313	15.7	102	-	17.5
Grand Rapids village	250	172	907	21.7	45	78	300	12.8	71	-	20.8
Henry township	932	686	773	20.4	249	246	258	11.0	321	-	25.7
North Baltimore village	741	545	764	20.5	209	196	237	10.9	315	-	26.2
Jackson township	149	68	800	16.7	4	81	290	10.0-	32	-	14.3
Hoytville village	51	27	571	15.4	4	24	238	10.0-	14	-	22.5
Lake township	2 479	1 667	948	19.3	588	812	297	10.9	787	-	22.1
Millbury village	330	234	994	19.0	84	96	327	14.3	66	-	22.0
Walbridge village	728	456	893	19.9	186	272	271	10.0-	275	-	20.9
Liberty township	363	261	808	19.1	64	102	282	11.5	93	-	32.2
Portage village (part)	24	15	764	18.8	7	9	272	10.0-	12	-	17.5
Middleton township	724	504	1 122	20.7	169	220	350	10.0-	115	-	18.9
Haskins village	182	113	1 027	20.1	52	69	281	11.4	48	-	19.2
Milton township	293	152	713	19.3	39	141	287	10.0-	27	2	18.4
Custar village	56	32	700	21.9	5	24	258	12.5	3	-	10.0-
Milton Center village	45	21	608	19.6	3	24	270	12.1	9	2	10.0-
Weston village (part)	36	28	775	19.0	12	8	350	10.0-	15	-	19.7
Montgomery township	1 063	704	750	19.3	183	359	256	11.1	279	-	22.4
Bradner village	295	205	694	20.6	44	90	259	10.0-	114	-	25.5
Risingsun village	164	107	666	18.6	27	57	243	10.8	52	-	20.6
Wayne village	226	144	767	16.1	41	82	250	10.0-	68	-	24.2
Northwood city	1 557	1 078	926	19.8	376	479	290	11.6	258	-	21.6
Perry township	385	212	907	20.5	87	173	305	10.2	97	-	28.9
West Millgrove village	18	9	925	23.1	7	9	219	10.0-	8	-	17.5
Perrysburg city	4 639	3 629	1 307	19.5	1 004	1 010	366	10.0-	1 623	165	25.7
Perrysburg township	2 667	1 996	1 249	19.6	740	671	429	11.2	1 167	18	22.0
Plain township	395	306	1 175	18.3	119	89	323	10.0-	64	-	12.9
Portage township	325	257	857	19.8	67	68	263	13.5	91	-	21.7
Jerry City village (part)	60	42	700	18.6	15	18	283	16.5	13	-	20.6
Portage village (part)	69	46	943	23.8	20	23	269	17.8	34	-	16.9
Rossford city	1 826	1 174	957	19.4	377	652	303	11.9	733	-	22.9
Troy township	894	638	933	21.0	174	256	315	10.5	208	65	23.8
Luckey village	289	199	887	19.6	54	90	313	12.1	49	-	18.5
Washington township	465	301	1 113	21.1	102	164	398	10.0-	59	-	18.1
Tontogany village	95	57	736	18.1	10	38	258	15.0	27	-	19.5

Table 31. **Mortgage and Rental Cost Characteristics: 2000**—Con.

[Data based on a sample (except Tables 65-68). For information on confidentiality protection, coverage, sampling error, and nonsampling error, see Appendix G.
For location of definitions, see "How to Use This Census Report"]

State County County Subdivision Place	Specified owner-occupied housing units								Specified renter-occupied housing units paying cash rent		
		With a mortgage				Not mortgaged					
	Total	Total	Median selected monthly owner costs (dollars)	Median selected monthly owner costs as a percentage of household income in 1999	With a second mortgage or home equity loan or both	Total	Median selected monthly owner costs (dollars)	Median selected monthly owner costs as a percentage of household income in 1999	Total	With meals included in rent	Median gross rent as a percentage of household income in 1999
Wood County—Con.											
Webster township	290	240	1 070	20.6	93	50	331	10.0-	54	-	18.5
Weston township	479	379	806	20.5	133	100	261	12.8	152	-	21.3
Weston village (part)	272	221	760	21.3	69	51	244	14.4	152	-	21.3
Wyandot County	5 167	3 177	703	17.9	697	1 990	231	10.0-	1 990	20	18.0
Antrim township	260	172	725	19.0	25	88	248	10.0-	74	-	14.9
Nevada village (part)	111	70	668	19.2	16	41	254	13.1	43	-	21.5
Crane township	1 649	1 033	698	17.5	226	616	225	10.0-	1 058	20	18.6
Upper Sandusky city	1 485	929	703	17.4	214	556	223	10.0-	1 028	20	18.8
Crawford township	1 186	754	692	17.2	174	432	218	10.0-	462	-	19.2
Carey village	883	552	677	16.6	117	331	210	10.0	431	-	19.1
Eden township	233	134	737	20.4	22	99	226	10.0-	48	-	15.6
Nevada village (part)	83	37	694	19.1	7	46	232	10.0-	26	-	16.7
Jackson township	127	68	724	17.9	18	59	225	11.3	34	-	12.8
Kirby village (part)	37	15	617	13.8	5	22	166	10.8	14	-	22.5
Marseilles township	110	89	587	15.9	15	21	178	10.0-	24	-	17.5
Marseilles village	37	27	550	16.9	2	10	175	11.7	9	-	15.8
Mifflin township	113	59	845	19.7	21	54	292	10.0-	17	-	15.8
Kirby village (part)	-	-	-	-	-	-	-	-	-	-	-
Pitt township	299	193	818	18.3	44	106	206	10.0-	16	-	17.5
Harpster village	70	34	667	20.0	12	36	183	10.0-	9	-	21.3
Richland township	214	112	656	17.0	8	102	233	10.0-	44	-	14.4
Wharton village	110	63	603	16.6	8	47	210	10.0-	26	-	16.1
Ridge township	107	74	800	21.7	25	33	275	10.0-	19	-	10.0-
Salem township	205	136	742	20.7	29	69	293	10.0-	19	-	14.5
Sycamore township	413	227	701	17.9	65	186	240	10.4	119	-	17.1
Sycamore village	256	136	683	17.7	40	120	237	11.6	91	-	17.1
Tymochtee township	251	126	725	18.6	25	125	244	10.3	56	-	15.3

Table 32. **Mortgage and Rental Cost Characteristics: 2000**

[Data based on a sample (except Tables 65-68). For information on confidentiality protection, coverage, sampling error, and nonsampling error, see Appendix G.
For location of definitions, see "How to Use This Census Report"]

State County Place	Specified owner-occupied housing units								Specified renter-occupied housing units paying cash rent		
		With a mortgage				Not mortgaged					
	Total	Total	Median selected monthly owner costs (dollars)	Median selected monthly owner costs as a percentage of household income in 1999	With a second mortgage or home equity loan or both	Total	Median selected monthly owner costs (dollars)	Median selected monthly owner costs as a percentage of household income in 1999	Total	With meals included in rent	Median gross rent as a percentage of household income in 1999
The State	**2 613 123**	**1 811 744**	**963**	**20.6**	**521 640**	**801 379**	**289**	**10.6**	**1 287 267**	**21 330**	**24.2**
COUNTY											
Adams County	4 145	2 385	673	20.5	410	1 760	233	11.4	2 129	2	22.7
Allen County	25 032	16 221	774	18.8	4 175	8 811	244	10.0-	10 661	171	23.1
Ashland County	11 086	7 324	836	20.1	2 348	3 762	262	10.7	4 179	10	22.4
Ashtabula County	21 616	13 817	826	20.9	3 863	7 799	268	11.2	9 046	81	23.5
Athens County	8 218	5 002	784	20.2	977	3 216	248	10.0-	8 001	11	36.5
Auglaize County	11 191	7 207	816	18.7	2 094	3 984	240	10.0-	3 375	85	19.2
Belmont County	16 897	8 209	668	19.0	1 878	8 688	222	10.3	6 128	19	24.4
Brown County	7 478	5 195	825	20.6	1 266	2 283	258	10.0-	2 583	-	22.7
Butler County	77 591	59 136	1 087	20.4	16 745	18 455	303	10.1	33 280	328	24.0
Carroll County	5 637	3 638	789	20.4	1 198	1 999	224	10.0-	1 806	7	22.6
Champaign County	8 688	6 256	891	20.6	1 578	2 432	260	10.6	3 060	42	21.8
Clark County	35 425	24 385	853	19.7	6 595	11 040	281	10.1	15 084	341	24.0
Clermont County	40 000	31 837	1 125	21.0	10 201	8 163	305	10.2	15 619	390	23.5
Clinton County	8 214	5 769	888	21.0	1 514	2 445	285	10.0-	4 276	86	22.7
Columbiana County	25 355	15 219	749	20.3	4 016	10 136	245	10.7	8 849	32	23.7
Coshocton County	7 230	4 168	695	19.5	968	3 062	217	10.0-	2 877	52	20.7
Crawford County	11 449	7 240	704	18.7	1 637	4 209	245	10.0-	4 740	32	22.8
Cuyahoga County	319 986	216 798	1 057	22.1	67 267	103 188	346	12.4	202 851	3 807	25.6
Darke County	12 332	7 863	758	19.1	1 764	4 469	245	10.0-	4 106	72	21.4
Defiance County	9 501	6 205	852	19.1	1 905	3 296	268	10.0-	2 801	-	19.6
Delaware County	28 158	23 481	1 468	20.9	7 357	4 677	355	10.0-	7 144	35	23.1
Erie County	19 803	12 829	949	20.2	3 838	6 974	313	10.3	8 278	84	23.2
Fairfield County	30 292	22 755	1 069	21.0	7 260	7 537	263	10.0-	9 846	120	23.1
Fayette County	5 991	3 894	825	20.5	972	2 097	261	10.5	3 185	2	23.0
Franklin County	227 405	179 370	1 077	21.2	52 901	48 035	326	10.9	184 796	2 932	24.3
Fulton County	9 641	6 635	943	20.9	2 141	3 006	294	10.0-	2 755	25	20.5
Gallia County	5 011	2 869	727	19.4	569	2 142	249	11.9	2 485	-	27.4
Geauga County	22 660	16 871	1 320	21.5	5 651	5 789	385	10.9	3 333	7	22.8
Greene County	35 041	25 754	1 081	20.5	7 236	9 287	324	10.0-	15 316	503	25.4
Guernsey County	7 883	4 814	683	19.6	1 018	3 069	227	10.4	3 672	24	24.4
Hamilton County	184 843	134 493	1 063	20.7	39 634	50 350	340	11.2	135 282	3 278	24.2
Hancock County	16 614	11 521	890	18.6	3 536	5 093	266	10.0-	6 988	156	22.6
Hardin County	6 576	4 245	744	19.3	845	2 331	228	10.1	2 817	51	23.6
Harrison County	3 312	1 738	624	18.6	402	1 574	219	10.0-	1 130	2	25.5
Henry County	7 036	4 308	837	19.1	1 145	2 728	282	10.5	1 836	2	21.1
Highland County	7 375	4 815	742	20.1	1 150	2 560	235	10.2	3 223	47	22.8
Hocking County	5 167	3 250	782	19.9	804	1 917	226	10.1	2 181	20	22.5
Holmes County	4 998	2 714	812	22.2	669	2 284	242	10.0-	1 742	-	18.5
Huron County	12 613	8 403	849	19.7	2 448	4 210	271	10.0	5 639	65	21.2
Jackson County	5 892	3 505	722	21.0	581	2 387	244	11.5	2 702	9	26.4
Jefferson County	18 967	9 379	694	19.1	2 165	9 588	235	10.0-	6 814	19	23.9
Knox County	11 390	7 518	838	20.7	1 963	3 872	244	10.5	4 250	92	22.0
Lake County	63 314	45 406	1 078	21.7	14 984	17 908	329	11.1	19 175	438	23.8
Lawrence County	13 341	7 130	679	20.1	1 204	6 211	235	10.4	5 293	18	26.6
Licking County	33 587	24 317	977	20.6	7 423	9 270	261	10.0-	13 079	338	23.3
Logan County	10 113	7 013	827	19.1	1 820	3 100	272	10.9	3 795	49	22.0
Lorain County	70 466	50 926	1 010	21.1	16 171	19 540	292	10.6	25 491	536	24.3
Lucas County	108 339	74 201	900	19.9	21 916	34 138	294	11.6	60 833	951	24.8
Madison County	7 780	5 637	975	21.4	1 631	2 143	288	11.3	3 250	20	22.3
Mahoning County	67 517	40 097	828	20.5	11 232	27 420	277	11.6	25 385	345	25.0
Marion County	15 459	10 233	799	19.4	2 464	5 226	267	10.6	6 112	156	24.9
Medina County	39 168	29 879	1 177	21.8	10 040	9 289	336	10.0	9 381	215	24.0
Meigs County	3 785	1 941	646	21.6	286	1 844	215	10.0-	1 287	-	23.2
Mercer County	9 492	5 785	858	19.7	1 410	3 707	258	10.0-	2 556	31	20.8
Miami County	24 241	17 055	924	20.2	4 901	7 186	268	10.0-	9 674	102	23.0
Monroe County	2 660	1 179	653	18.9	221	1 481	199	10.0-	755	-	24.7
Montgomery County	136 166	98 124	953	20.9	27 214	38 042	319	11.4	77 126	1 090	24.4
Morgan County	2 357	1 258	650	18.8	201	1 099	204	10.0-	991	5	23.8
Morrow County	6 155	4 515	866	21.6	978	1 640	272	11.0	1 697	5	22.3
Muskingum County	18 364	11 513	741	19.2	2 666	6 851	236	10.1	7 808	146	23.1
Noble County	1 980	1 075	649	18.8	225	905	217	10.3	713	-	21.8
Ottawa County	10 872	6 787	930	19.9	1 928	4 085	290	10.1	2 751	16	20.4
Paulding County	4 934	3 098	691	18.1	740	1 836	236	10.0-	1 025	2	19.1
Perry County	6 451	3 901	693	19.2	649	2 550	228	10.0-	2 179	23	20.9
Pickaway County	9 999	6 905	944	20.7	1 761	3 094	272	10.0-	3 871	34	24.0
Pike County	3 993	2 307	764	18.5	330	1 686	225	10.0-	2 581	76	23.9
Portage County	31 458	22 785	1 024	20.9	7 260	8 673	310	10.0	15 302	101	25.4
Preble County	9 942	6 944	848	20.4	1 922	2 998	261	10.0-	2 728	-	22.2
Putnam County	8 258	4 932	821	18.3	1 197	3 326	251	10.0-	1 644	39	17.2
Richland County	29 697	19 320	810	19.9	5 194	10 377	269	10.1	13 164	144	23.3
Ross County	13 859	8 732	816	19.3	1 751	5 127	239	10.0-	6 101	57	22.2
Sandusky County	14 944	9 450	802	19.0	2 761	5 494	263	10.0-	5 307	158	20.5
Scioto County	15 857	8 406	679	19.7	1 780	7 451	230	10.4	7 893	133	25.8
Seneca County	13 743	8 478	732	18.6	2 455	5 265	234	10.0-	4 948	71	21.4
Shelby County	10 756	7 555	856	19.2	2 074	3 201	268	10.0-	4 108	109	21.7
Stark County	97 107	64 677	866	20.0	19 015	32 430	258	10.0-	38 370	694	23.3
Summit County	142 460	99 861	991	21.0	28 611	42 599	303	11.2	61 896	1 289	25.0
Trumbull County	56 505	34 315	800	18.9	9 276	22 190	272	10.0-	21 083	224	23.7
Tuscarawas County	20 673	12 614	779	20.3	3 195	8 059	231	10.0-	7 881	31	22.7

Table 32. **Mortgage and Rental Cost Characteristics: 2000**—Con.

[Data based on a sample (except Tables 65-68). For information on confidentiality protection, coverage, sampling error, and nonsampling error, see Appendix G.
For location of definitions, see "How to Use This Census Report"]

State County Place	Specified owner-occupied housing units								Specified renter-occupied housing units paying cash rent		
		With a mortgage				Not mortgaged					
	Total	Total	Median selected monthly owner costs (dollars)	Median selected monthly owner costs as a percentage of household income in 1999	With a second mortgage or home equity loan or both	Total	Median selected monthly owner costs (dollars)	Median selected monthly owner costs as a percentage of household income in 1999	Total	With meals included in rent	Median gross rent as a percentage of household income in 1999
COUNTY—Con.											
Union County	8 544	6 795	1 093	20.8	1 804	1 749	310	10.9	2 922	7	22.7
Van Wert County	7 865	4 965	738	18.4	1 245	2 900	232	10.0-	1 853	4	19.4
Vinton County	1 772	991	632	19.1	133	781	213	10.0-	795	8	26.7
Warren County	39 301	31 301	1 192	20.2	8 808	8 000	313	10.1	11 093	247	22.9
Washington County	13 487	7 919	747	19.0	1 751	5 568	226	10.0-	5 131	38	23.7
Wayne County	22 799	14 968	883	20.1	4 031	7 831	277	10.0-	9 617	20	22.2
Williams County	9 002	5 943	782	19.3	1 577	3 059	249	10.0-	3 225	15	20.8
Wood County	25 655	18 299	1 027	19.7	6 024	7 356	313	10.2	12 543	284	24.9
Wyandot County	5 167	3 177	703	17.9	697	1 990	231	10.0-	1 990	20	18.0
PLACE											
Aberdeen village, Brown County	249	133	877	22.8	32	116	269	10.0-	296	-	23.3
Ada village, Hardin County	620	401	762	16.5	89	219	200	12.3	865	11	29.9
Adamsville village, Muskingum County	24	18	600	15.0	6	6	175	12.5	21	-	15.4
Addyston village, Hamilton County	187	138	661	19.5	19	49	248	10.0-	154	-	25.5
Adelphi village, Ross County	84	48	722	14.4	10	36	232	10.0-	33	-	22.5
Adena village	269	104	547	19.7	8	165	226	11.6	38	-	26.7
Harrison County (part)	45	21	590	16.3	6	24	227	16.7	3	-	12.5
Jefferson County (part)	224	83	532	20.2	2	141	226	11.3	35	-	29.2
Akron city, Summit County	50 371	34 549	812	21.6	8 939	15 822	277	12.1	35 262	416	26.3
Albany village, Athens County	208	147	760	21.8	23	61	241	10.6	92	-	26.3
Alexandria village, Licking County	4	-	-	-	-	4	275	12.5	-	-	-
Alger village, Hardin County	221	132	550	17.7	22	89	191	11.4	110	2	23.2
Alliance city	4 983	3 083	700	19.8	776	1 900	241	10.7	3 311	11	24.7
Mahoning County (part)	-	-	-	-	-	-	-	-	12	-	42.5
Stark County (part)	4 983	3 083	700	19.8	776	1 900	241	10.7	3 299	11	24.6
Alvordton village, Williams County	66	35	544	21.5	8	31	179	10.0-	18	-	17.5
Amanda village, Fairfield County	175	106	768	21.6	33	69	228	10.0-	67	-	20.2
Amberley village, Hamilton County	1 270	680	1 566	21.5	169	590	581	11.3	30	-	40.0
Amelia village, Clermont County	534	457	978	19.9	89	77	266	11.0	485	4	23.2
Amesville village, Athens County	45	32	700	16.4	8	13	141	10.0-	12	-	13.8
Amherst city, Lorain County	3 601	2 405	1 106	19.5	696	1 196	298	10.0-	577	-	23.2
Amsterdam village, Jefferson County	131	57	496	17.5	4	74	213	12.5	69	-	22.5
Andover village, Ashtabula County	240	148	753	17.8	25	92	250	11.8	167	-	24.6
Anna village, Shelby County	359	273	824	19.3	72	86	255	10.0	101	-	16.9
Ansonia village, Darke County	291	209	666	21.3	42	82	267	11.4	97	-	20.3
Antioch village, Monroe County	22	9	683	16.3	3	13	128	11.3	3	-	18.8
Antwerp village, Paulding County	415	227	699	18.7	53	188	227	10.0-	198	2	21.5
Apple Creek village, Wayne County	250	199	776	19.4	66	51	254	10.0-	104	1	18.9
Aquilla village, Geauga County	97	70	756	19.7	16	27	286	12.9	14	-	25.0
Arcadia village, Hancock County	155	108	723	17.6	29	47	226	10.2	22	-	11.7
Arcanum village, Darke County	601	380	783	18.0	112	221	238	10.0-	207	-	19.6
Archbold village, Fulton County	1 006	639	957	20.3	202	367	323	10.0-	446	25	19.3
Arlington village, Hancock County	376	227	853	18.4	74	149	251	12.7	102	-	19.1
Arlington Heights village, Hamilton County	185	143	855	21.3	45	42	319	10.0	154	-	24.7
Ashland city, Ashland County	4 539	2 932	822	19.7	878	1 607	268	11.8	2 904	10	23.1
Ashley village, Delaware County	280	192	871	20.0	49	88	285	12.4	90	-	22.8
Ashtabula city, Ashtabula County	4 241	2 671	753	21.0	616	1 570	265	11.8	3 294	69	26.2
Ashville village, Pickaway County	667	541	971	22.5	115	126	250	10.0-	508	-	22.2
Athalia village, Lawrence County	80	28	575	19.0	2	52	183	10.0	30	-	21.4
Athens city, Athens County	1 620	971	1 007	18.5	212	649	302	10.0-	4 334	-	48.6
Attica village, Seneca County	289	167	754	19.8	43	122	248	10.0-	75	-	25.6
Aurora city, Portage County	3 866	2 978	1 490	21.4	1 060	888	501	13.1	817	54	26.1
Austintown CDP, Mahoning County	8 409	5 265	841	20.4	1 726	3 144	287	11.3	4 299	7	22.2
Avon city, Lorain County	3 300	2 477	1 393	21.3	796	823	365	12.1	426	-	23.2
Avon Lake city, Lorain County	5 449	4 264	1 390	20.4	1 421	1 185	330	10.0	806	-	25.6
Bailey Lakes village, Ashland County	94	61	946	22.1	19	33	244	10.0-	52	-	24.0
Bainbridge CDP, Geauga County	1 095	874	1 619	20.4	322	221	491	13.1	49	5	27.3
Bainbridge village, Ross County	201	114	647	20.8	15	87	236	10.0-	140	-	30.0
Bairdstown village, Wood County	28	20	567	15.0	4	8	250	12.5	9	-	31.9
Ballville CDP, Sandusky County	1 144	585	928	18.5	170	559	299	10.0-	132	-	21.4
Baltic village	175	91	783	20.4	16	84	219	10.0-	59	-	22.8
Coshocton County (part)	-	-	-	-	-	-	-	-	-	-	-
Holmes County (part)	11	3	925	22.5	-	8	367	12.5	2	-	22.5
Tuscarawas County (part)	164	88	778	20.0	16	76	217	10.0-	57	-	22.9
Baltimore village, Fairfield County	690	431	851	20.8	137	259	225	10.0-	414	-	20.4
Barberton city, Summit County	7 114	4 354	749	20.2	1 105	2 760	243	10.3	3 766	56	26.2
Barnesville village, Belmont County	1 056	509	620	21.1	108	547	188	11.9	502	-	24.5
Barnhill village, Tuscarawas County	65	50	581	22.2	11	15	275	16.3	18	-	37.5
Batavia village, Clermont County	389	277	1 082	20.0	80	112	315	13.9	224	-	25.0
Batesville village, Noble County	28	12	650	37.5	5	16	225	13.3	9	-	16.3
Bay View village, Erie County	258	168	751	18.9	43	90	263	11.4	31	-	17.5
Bay Village city, Cuyahoga County	5 554	4 170	1 384	21.6	1 573	1 384	461	12.8	449	-	21.0
Beach City village, Stark County	278	149	730	19.7	44	129	235	10.0-	111	-	24.4
Beachwood city, Cuyahoga County	2 893	1 838	1 609	22.7	620	1 055	578	10.0-	1 741	247	32.2
Beallsville village, Monroe County	99	38	439	13.3	2	61	226	10.0	42	-	16.3
Beaver village, Pike County	75	32	688	18.1	3	43	214	10.3	102	-	30.6
Beavercreek city, Greene County	11 469	8 703	1 289	19.6	2 530	2 766	391	10.0-	2 106	27	23.0

Table 32. **Mortgage and Rental Cost Characteristics: 2000**—Con.

[Data based on a sample (except Tables 65-68). For information on confidentiality protection, coverage, sampling error, and nonsampling error, see Appendix G.
For location of definitions, see "How to Use This Census Report"]

State County Place	Specified owner-occupied housing units								Specified renter-occupied housing units paying cash rent		
		With a mortgage				Not mortgaged					
	Total	Total	Median selected monthly owner costs (dollars)	Median selected monthly owner costs as a percentage of household income in 1999	With a second mortgage or home equity loan or both	Total	Median selected monthly owner costs (dollars)	Median selected monthly owner costs as a percentage of household income in 1999	Total	With meals included in rent	Median gross rent as a percentage of household income in 1999
PLACE—Con.											
Beaverdam village, Allen County	105	71	681	15.6	23	34	222	11.7	15	-	16.3
Beckett Ridge CDP, Butler County	2 272	2 045	1 528	20.1	583	227	383	10.3	444	-	20.3
Bedford city, Cuyahoga County	3 754	2 497	905	22.2	756	1 257	296	14.0	2 603	174	23.7
Bedford Heights city, Cuyahoga County	2 378	1 716	1 043	22.7	543	662	301	12.6	2 346	45	23.5
Beechwood Trails CDP, Licking County	694	590	1 325	22.0	216	104	395	11.1	6	-	37.5
Bellaire city, Belmont County	997	419	570	19.4	71	578	220	11.0	871	-	28.7
Bellbrook city, Greene County	2 081	1 563	1 240	21.8	567	518	347	11.6	432	-	23.5
Belle Center village, Logan County	280	179	756	17.0	28	101	246	13.2	24	-	19.3
Bellefontaine city, Logan County	2 840	1 987	818	18.9	541	853	280	11.1	2 109	30	23.7
Belle Valley village, Noble County	70	33	495	16.4	7	37	170	10.0-	17	-	22.1
Bellevue city	2 143	1 322	819	18.9	331	821	283	12.1	962	19	19.8
Erie County (part)	-	-	-	-	-	-	-	-	-	-	-
Huron County (part)	948	579	786	18.9	119	369	254	12.1	516	-	19.8
Sandusky County (part)	1 195	743	856	19.0	212	452	308	12.1	446	19	19.9
Bellville village, Richland County	494	310	821	18.7	64	184	248	10.5	203	-	21.4
Belmont village, Belmont County	142	59	490	17.8	9	83	182	10.0-	34	-	17.5
Belmore village, Putnam County	36	16	550	16.3	3	20	338	10.0-	8	-	17.5
Beloit village, Mahoning County	197	124	656	16.6	25	73	246	10.4	99	-	27.5
Belpre city, Washington County	1 700	887	678	19.3	175	813	219	10.0-	1 036	-	24.4
Bentleyville village, Cuyahoga County	271	228	3 250	19.5	71	43	658	12.1	5	-	20.8
Benton Ridge village, Hancock County	98	66	757	19.7	24	32	236	10.0-	13	-	23.8
Berea city, Cuyahoga County	4 878	3 530	1 071	21.4	1 259	1 348	344	12.9	1 971	79	24.4
Bergholz village, Jefferson County	223	107	518	15.8	13	116	187	10.0-	50	-	18.2
Berkey village, Lucas County	79	55	1 297	20.2	23	24	250	10.0-	3	-	13.8
Berlin Heights village, Erie County	197	125	926	21.1	41	72	286	12.0	43	-	18.4
Bethel village, Clermont County	481	341	905	21.6	113	140	285	10.0-	481	4	29.5
Bethesda village, Belmont County	318	213	631	20.0	43	105	245	12.0	175	-	25.5
Bettsville village, Seneca County	203	138	667	21.1	27	65	212	10.0-	57	-	20.5
Beverly village, Washington County	322	168	710	18.9	40	154	213	10.0-	130	-	24.5
Bexley city, Franklin County	3 445	2 659	1 490	21.6	1 005	786	515	11.3	1 002	-	28.3
Blacklick Estates CDP, Franklin County	2 515	1 978	908	21.8	636	537	333	10.0-	712	1	20.8
Blakeslee village, Williams County	29	12	600	14.0	-	17	246	11.3	14	-	21.0
Blanchester village	964	726	751	21.1	121	238	272	10.0-	527	9	22.8
Clinton County (part)	964	726	751	21.1	121	238	272	10.0-	527	9	22.8
Warren County (part)	-	-	-	-	-	-	-	-	-	-	-
Bloomdale village, Wood County	223	150	696	18.2	40	73	279	11.5	19	-	28.1
Bloomingburg village, Fayette County	175	115	642	23.3	20	60	230	10.0-	84	-	26.7
Bloomingdale village, Jefferson County	65	46	675	20.0	14	19	204	10.0-	10	-	10.0-
Bloomville village, Seneca County	244	157	645	17.1	50	87	210	10.8	92	-	22.1
Blue Ash city, Hamilton County	3 539	2 555	1 308	20.1	763	984	389	10.6	1 301	-	21.8
Bluffton village	830	470	753	17.5	110	360	265	10.0-	364	8	23.4
Allen County (part)	803	453	752	17.6	107	350	267	10.0-	329	8	23.9
Hancock County (part)	27	17	763	13.8	3	10	208	43.3	35	-	18.5
Boardman CDP, Mahoning County	10 676	6 743	935	20.1	1 972	3 933	317	11.3	4 368	14	23.3
Bolindale CDP, Trumbull County	687	347	734	21.4	49	340	234	11.3	225	-	31.2
Bolivar village, Tuscarawas County	290	163	792	22.1	39	127	295	11.5	51	-	19.3
Boston Heights village, Summit County	333	276	1 824	24.0	92	57	367	13.7	19	-	21.5
Botkins village, Shelby County	323	194	768	18.0	42	129	270	10.0-	104	-	16.2
Bowerston village, Harrison County	92	59	512	14.4	10	33	222	10.0-	42	-	23.8
Bowersville village, Greene County	62	34	700	25.6	4	28	227	10.0-	23	-	18.1
Bowling Green city, Wood County	3 559	2 510	1 021	20.2	913	1 049	306	10.0-	5 837	34	28.6
Bradford village	505	329	739	19.8	91	176	247	11.0	151	-	19.4
Darke County (part)	212	146	720	19.9	30	66	253	12.5	78	-	19.6
Miami County (part)	293	183	750	19.7	61	110	245	10.6	73	-	18.8
Bradner village, Wood County	295	205	694	20.6	44	90	259	10.0-	114	-	25.5
Brady Lake village, Portage County	124	97	822	19.1	30	27	281	12.8	59	-	26.9
Bratenahl village, Cuyahoga County	372	256	1 974	20.3	88	116	557	11.8	86	-	19.3
Brecksville city, Cuyahoga County	3 986	2 599	1 647	22.2	820	1 387	514	11.4	559	100	24.8
Bremen village, Fairfield County	350	243	777	20.8	86	107	234	10.8	101	-	25.6
Brewster village, Stark County	627	401	739	20.6	103	226	281	10.0-	140	16	24.6
Brice village, Franklin County	18	11	813	19.4	-	7	285	14.4	7	-	16.5
Bridgeport village, Belmont County	575	272	507	16.4	38	303	187	10.0-	313	3	25.6
Bridgetown North CDP, Hamilton County	3 775	2 388	963	20.7	669	1 387	314	11.5	645	-	20.8
Brimfield CDP, Portage County	887	635	819	23.5	116	252	245	13.2	151	-	22.6
Broadview Heights city, Cuyahoga County	4 360	3 014	1 418	21.8	1 017	1 346	426	12.8	1 392	10	21.3
Brookfield Center CDP, Trumbull County	410	180	1 007	18.8	46	230	317	13.4	91	8	37.5
Brooklyn city, Cuyahoga County	3 272	1 549	918	21.3	440	1 723	298	12.2	1 928	14	22.9
Brooklyn Heights village, Cuyahoga County	551	310	990	20.7	105	241	368	10.9	56	-	27.3
Brook Park city, Cuyahoga County	6 617	4 239	960	21.5	1 460	2 378	310	10.1	1 282	60	23.9
Brookside village, Belmont County	207	100	710	18.6	24	107	223	10.0	59	-	21.9
Brookville village, Montgomery County	1 384	937	856	19.9	235	447	290	13.0	682	72	28.6
Broughton village, Paulding County	45	19	621	16.3	6	26	179	10.0-	2	-	17.5
Brunswick city, Medina County	9 243	7 359	1 125	21.7	2 674	1 884	319	10.0-	2 164	12	24.2
Bryan city, Williams County	2 122	1 373	798	19.3	498	749	242	10.3	1 276	6	22.6
Buchtel village	107	64	686	21.5	3	43	218	15.8	46	3	31.3
Athens County (part)	105	64	686	21.5	3	41	213	15.4	46	3	31.3
Hocking County (part)	2	-	-	-	-	2	325	17.5	-	-	-

Table 32. **Mortgage and Rental Cost Characteristics: 2000**—Con.

[Data based on a sample (except Tables 65-68). For information on confidentiality protection, coverage, sampling error, and nonsampling error, see Appendix G.
For location of definitions, see "How to Use This Census Report"]

State County Place	Specified owner-occupied housing units								Specified renter-occupied housing units paying cash rent		
		With a mortgage				Not mortgaged					
	Total	Total	Median selected monthly owner costs (dollars)	Median selected monthly owner costs as a percentage of household income in 1999	With a second mortgage or home equity loan or both	Total	Median selected monthly owner costs (dollars)	Median selected monthly owner costs as a percentage of household income in 1999	Total	With meals included in rent	Median gross rent as a percentage of household income in 1999
PLACE—Con.											
Buckeye Lake village	423	273	684	22.5	38	150	236	11.6	377	12	25.6
Fairfield County (part)	3	-	-	-	-	3	225	10.0-	-	-	-
Licking County (part)	420	273	684	22.5	38	147	236	11.8	377	12	25.6
Buckland village, Auglaize County	83	45	546	16.3	7	38	215	10.0-	16	-	25.8
Bucyrus city, Crawford County	3 145	1 937	666	18.1	378	1 208	249	10.0-	1 895	24	23.6
Burbank village, Wayne County	75	54	888	21.0	16	21	196	10.0-	16	-	12.1
Burgoon village, Sandusky County	58	43	675	17.5	3	15	269	10.0-	2	-	50.0+
Burkettsville village	69	24	700	18.3	-	45	232	10.0-	10	-	13.1
Darke County (part)	12	5	583	17.5	-	7	219	10.0-	6	-	12.5
Mercer County (part)	57	19	707	18.8	-	38	236	10.0-	4	-	22.5
Burlington CDP, Lawrence County	574	302	669	28.7	53	272	259	10.5	264	-	24.1
Burton village, Geauga County	271	202	1 119	22.0	55	69	286	12.5	277	-	23.6
Butler village, Richland County	277	168	816	20.6	46	109	261	10.0-	68	-	24.0
Butlerville village, Warren County	58	44	938	18.3	15	14	300	12.0	6	-	23.8
Byesville village, Guernsey County	611	403	687	20.9	97	208	196	10.0-	323	5	26.9
Cadiz village, Harrison County	779	418	639	17.2	123	361	235	10.0-	428	-	27.7
Cairo village, Allen County	154	88	695	17.6	17	66	225	10.0-	19	-	42.5
Calcutta CDP, Columbiana County	882	473	848	19.3	153	409	247	11.0	244	-	27.7
Caldwell village, Noble County	462	194	634	20.9	46	268	235	10.3	283	-	26.3
Caledonia village, Marion County	174	112	764	19.1	20	62	283	10.9	29	-	26.9
Cambridge city, Guernsey County	2 372	1 403	630	19.2	286	969	223	11.5	2 138	17	25.4
Camden village, Preble County	350	231	814	21.3	51	119	251	12.4	300	-	22.8
Campbell city, Mahoning County	2 708	1 271	746	21.3	276	1 437	274	12.7	758	-	27.8
Canal Fulton village, Stark County	1 102	848	978	20.4	256	254	292	10.9	610	8	23.9
Canal Winchester village	1 347	1 094	1 204	21.8	290	253	328	13.4	217	-	23.8
Fairfield County (part)	92	70	1 466	21.6	30	22	438	12.5	12	-	30.0
Franklin County (part)	1 255	1 024	1 179	21.8	260	231	325	13.5	205	-	23.1
Canfield city, Mahoning County	2 300	1 580	1 193	19.5	494	720	385	11.2	483	-	21.9
Canton city, Stark County	18 419	11 987	678	20.3	2 896	6 432	215	10.0-	12 534	147	25.2
Cardington village, Morrow County	384	256	814	21.7	45	128	286	12.0	279	-	26.1
Carey village, Wyandot County	883	552	677	16.6	117	331	210	10.0	431	-	19.1
Carlisle village	1 412	1 003	988	19.0	324	409	296	11.8	403	-	22.9
Montgomery County (part)	109	64	1 167	23.1	20	45	274	12.5	-	-	-
Warren County (part)	1 303	939	973	18.9	304	364	301	11.8	403	-	22.9
Carroll village, Fairfield County	104	83	795	19.6	30	21	225	16.9	66	2	19.5
Carrollton village, Carroll County	784	411	805	20.3	145	373	200	13.1	546	-	25.7
Casstown village, Miami County	95	62	783	18.4	23	33	190	11.5	22	-	23.3
Castalia village, Erie County	256	151	838	17.9	41	105	346	15.1	89	-	18.2
Castine village, Darke County	28	23	839	19.3	6	5	358	50.0+	13	-	25.6
Catawba village, Clark County	58	50	753	18.9	10	8	267	11.0	9	-	23.8
Cecil village, Paulding County	56	38	529	25.0	4	18	280	10.0-	3	-	13.8
Cedarville village, Greene County	332	197	841	20.9	57	135	290	10.0-	298	-	24.0
Celina city, Mercer County	2 514	1 593	837	21.6	423	921	222	10.0-	1 335	27	21.7
Centerburg village, Knox County	304	202	878	20.3	51	102	234	12.5	155	-	19.9
Centerville village, Gallia County	28	16	675	17.5	2	12	233	10.0	6	-	17.5
Centerville city, Montgomery County	6 491	4 789	1 296	19.8	1 553	1 702	421	10.5	2 486	22	22.2
Chagrin Falls village, Cuyahoga County	1 213	884	1 593	20.0	259	329	530	11.5	483	37	29.9
Champion Heights CDP, Trumbull County	1 500	971	837	20.1	281	529	293	11.5	296	-	19.9
Chardon village, Geauga County	1 210	880	1 175	23.7	282	330	383	12.2	818	-	24.2
Chatfield village, Crawford County	82	48	493	18.1	13	34	206	10.0-	2	-	17.5
Chauncey village, Athens County	215	122	630	20.6	25	93	227	11.8	132	2	29.3
Cherry Fork village, Adams County	17	8	467	23.3	2	9	281	10.0-	23	-	22.9
Cherry Grove CDP, Hamilton County	1 419	1 090	1 169	20.1	427	329	337	10.0-	52	-	21.9
Chesapeake village, Lawrence County	193	78	652	20.0	13	115	251	10.9	120	-	26.7
Cheshire village, Gallia County	72	36	725	18.8	7	36	225	10.8	17	-	19.4
Chesterhill village, Morgan County	95	53	597	17.5	4	42	190	17.5	14	-	22.5
Chesterland CDP, Geauga County	807	469	1 151	21.2	137	338	353	10.0-	90	-	25.2
Chesterville village, Morrow County	57	40	700	18.9	7	17	208	21.1	6	-	12.5
Cheviot city, Hamilton County	2 148	1 469	869	20.3	457	679	289	13.7	1 528	9	20.0
Chickasaw village, Mercer County	100	53	896	17.5	13	47	316	11.6	23	-	21.3
Chillicothe city, Ross County	5 333	3 099	790	18.8	613	2 234	240	10.0-	3 391	57	23.2
Chilo village, Clermont County	26	13	775	19.5	2	13	275	10.6	4	-	37.5
Chippewa Lake village, Medina County	263	216	922	22.9	82	47	306	12.5	64	-	25.0
Choctaw Lake CDP, Madison County	524	474	1 311	20.5	150	50	406	10.0-	38	-	12.5
Christiansburg village, Champaign County	161	97	725	21.4	18	64	231	12.1	33	-	21.8
Churchill CDP, Trumbull County	780	462	771	20.5	156	318	298	10.0-	251	-	23.9
Cincinnati city, Hamilton County	48 375	34 701	961	21.3	9 316	13 674	333	12.5	88 512	1 556	24.8
Circleville city, Pickaway County	2 717	1 673	861	19.3	401	1 044	258	10.0-	2 105	24	24.9
Clarington village, Monroe County	100	59	581	18.1	4	41	220	11.3	35	-	22.5
Clarksburg village, Ross County	119	61	625	20.4	4	58	234	12.8	39	-	19.4
Clarksville village, Clinton County	110	80	683	23.8	14	30	294	26.3	66	-	19.4
Clay Center village, Ottawa County	88	52	717	17.1	13	36	232	10.0-	12	-	25.0
Clayton city, Montgomery County	3 958	3 084	1 154	20.5	930	874	389	10.8	700	-	23.8
Cleveland city, Cuyahoga County	75 285	51 203	806	23.4	14 082	24 082	274	12.6	94 458	1 119	27.5
Cleveland Heights city, Cuyahoga County	11 821	9 368	1 130	21.5	2 999	2 453	444	12.5	7 826	165	26.6
Cleves village, Hamilton County	704	592	1 058	22.8	151	112	298	13.2	216	-	33.8

Table 32. **Mortgage and Rental Cost Characteristics: 2000**—Con.

[Data based on a sample (except Tables 65-68). For information on confidentiality protection, coverage, sampling error, and nonsampling error, see Appendix G.
For location of definitions, see "How to Use This Census Report"]

State County Place	Specified owner-occupied housing units								Specified renter-occupied housing units paying cash rent		
		With a mortgage				Not mortgaged					
	Total	Total	Median selected monthly owner costs (dollars)	Median selected monthly owner costs as a percentage of household income in 1999	With a second mortgage or home equity loan or both	Total	Median selected monthly owner costs (dollars)	Median selected monthly owner costs as a percentage of household income in 1999	Total	With meals included in rent	Median gross rent as a percentage of household income in 1999
PLACE—Con.											
Clifton village	50	31	707	13.3	2	19	246	13.1	17	-	18.6
Clark County (part)	16	8	780	13.3	-	8	200	15.0	3	-	45.0
Greene County (part)	34	23	656	13.1	2	11	288	12.5	14	-	17.8
Clinton village, Summit County	403	277	896	21.3	94	126	269	10.3	38	-	23.8
Cloverdale village, Putnam County	46	29	645	18.1	2	17	269	16.3	-	-	-
Clyde city, Sandusky County	1 380	867	734	19.5	306	513	261	10.0-	511	8	21.1
Coal Grove village, Lawrence County	508	262	598	18.7	20	246	230	11.2	216	-	25.9
Coalton village, Jackson County	94	49	593	21.6	2	45	209	12.5	80	-	25.0
Coldwater village, Mercer County	1 209	729	803	18.8	125	480	256	10.0-	300	-	19.5
College Corner village	108	69	634	21.3	7	39	270	11.4	74	-	21.9
Butler County (part)	51	30	538	19.3	3	21	273	10.0-	42	-	19.4
Preble County (part)	57	39	666	22.9	4	18	268	14.2	32	-	23.0
Columbiana village	1 414	822	863	19.9	225	592	273	10.8	830	-	21.9
Columbiana County (part)	1 315	750	813	20.1	207	565	267	10.8	822	-	22.1
Mahoning County (part)	99	72	1 000	13.5	18	27	425	25.5	8	-	17.5
Columbus city	133 985	107 570	987	21.4	29 812	26 415	293	11.1	150 559	2 395	24.7
Delaware County (part)	575	566	1 222	22.2	140	9	225	17.5	351	-	22.9
Fairfield County (part)	1 801	1 744	1 224	22.0	582	57	308	10.0-	824	-	22.4
Franklin County (part)	131 609	105 260	981	21.4	29 090	26 349	293	11.1	149 384	2 395	24.7
Columbus Grove village, Putnam County	556	320	730	17.7	88	236	224	10.0-	170	-	14.0
Commercial Point village, Pickaway County	176	145	1 128	22.7	25	31	293	11.3	45	-	21.6
Conesville village, Coshocton County	113	63	612	18.1	13	50	176	11.8	16	-	17.5
Congress village, Wayne County	37	22	943	33.0	9	15	175	10.0-	16	-	14.3
Conneaut city, Ashtabula County	3 087	1 719	686	18.7	372	1 368	245	11.9	1 365	-	23.9
Continental village, Putnam County	275	163	718	18.9	57	112	233	12.0	120	-	16.9
Convoy village, Van Wert County	336	233	655	17.3	42	103	236	11.6	44	-	24.5
Coolville village, Athens County	136	82	595	17.4	18	54	228	10.0	29	-	18.4
Corning village, Perry County	163	85	480	18.3	4	78	211	10.0-	42	-	23.3
Cortland city, Trumbull County	1 926	1 397	1 080	18.9	303	529	342	10.9	666	12	22.7
Corwin village, Warren County	70	43	963	23.0	11	27	305	12.3	15	-	12.9
Coshocton city, Coshocton County	2 982	1 538	697	19.6	336	1 444	229	10.0-	1 683	52	22.2
Covedale CDP, Hamilton County	2 062	1 321	1 086	21.5	469	741	370	10.3	151	-	17.1
Covington village, Miami County	706	461	830	20.9	154	245	273	11.6	217	-	21.2
Craig Beach village, Mahoning County	351	243	715	18.8	58	108	228	10.0	114	-	21.3
Crestline village	1 203	843	713	19.6	209	360	256	12.4	555	-	21.3
Crawford County (part)	1 197	837	711	19.7	203	360	256	12.4	555	-	21.3
Richland County (part)	6	6	950	17.5	6	-	-	-	-	-	-
Creston village	558	349	866	21.0	132	209	275	10.0-	140	-	24.0
Medina County (part)	13	6	750	17.5	-	7	294	10.0-	3	-	22.5
Wayne County (part)	545	343	868	21.1	132	202	274	10.1	137	-	24.2
Cridersville village, Auglaize County	441	291	696	18.8	66	150	208	10.0-	174	10	22.3
Crooksville village, Perry County	580	359	617	19.2	33	221	197	11.5	291	-	22.4
Crown City village, Gallia County	107	65	792	25.7	14	42	242	16.4	31	-	33.1
Crystal Lakes CDP, Clark County	401	297	730	21.8	91	104	274	10.9	120	-	16.6
Cumberland village, Guernsey County	93	53	490	17.1	9	40	200	10.8	30	-	25.0
Custar village, Wood County	56	32	700	21.9	5	24	258	12.5	3	-	10.0-
Cuyahoga Falls city, Summit County	13 328	9 216	932	21.1	2 591	4 112	280	10.0-	7 285	124	23.5
Cuyahoga Heights village, Cuyahoga County	164	67	954	19.8	19	97	269	12.5	62	-	16.9
Cygnet village, Wood County	161	104	726	19.2	26	57	258	12.8	31	-	19.1
Dalton village, Wayne County	431	280	939	20.7	74	151	270	10.0-	117	-	22.7
Danville village, Knox County	217	131	689	19.4	38	86	235	11.7	164	-	27.3
Darbyville village, Pickaway County	51	32	640	19.3	-	19	266	10.0-	26	-	22.5
Day Heights CDP, Clermont County	950	756	1 165	20.4	294	194	351	11.8	34	-	25.6
Dayton city, Montgomery County	33 102	23 374	771	21.8	5 740	9 728	271	12.1	30 787	283	27.1
Deer Park city, Hamilton County	1 820	1 201	851	22.3	245	619	303	12.1	716	88	23.9
Deersville village, Harrison County	28	19	508	27.1	6	9	263	12.5	2	-	17.5
Defiance city, Defiance County	4 041	2 656	827	18.7	850	1 385	269	10.6	1 823	-	21.2
De Graff village, Logan County	344	237	699	19.0	37	107	256	11.4	88	-	20.8
Delaware city, Delaware County	5 284	4 122	1 069	20.0	1 104	1 162	312	10.2	3 719	15	23.7
Dellroy village, Carroll County	74	23	650	17.5	10	51	196	12.0	28	-	24.0
Delphos city	1 849	1 107	723	17.5	287	742	240	10.6	556	-	23.9
Allen County (part)	1 041	591	742	17.2	145	450	234	11.5	352	-	24.5
Van Wert County (part)	808	516	695	17.8	142	292	249	10.0-	204	-	20.9
Delta village, Fulton County	707	490	859	20.7	146	217	291	10.0-	256	-	23.8
Dennison village, Tuscarawas County	709	424	617	20.0	92	285	213	10.8	324	13	22.9
Dent CDP, Hamilton County	1 787	1 344	1 148	20.8	435	443	337	12.4	810	-	20.8
Deshler village, Henry County	484	265	677	17.6	44	219	239	10.0-	115	-	20.3
Devola CDP, Washington County	867	475	949	17.4	144	392	267	10.0-	97	-	21.0
Dexter City village, Noble County	42	14	540	20.0	-	28	217	10.0	6	-	27.5
Dillonvale CDP, Hamilton County	1 327	798	971	21.5	166	529	316	11.9	180	-	21.4
Dillonvale village, Jefferson County	268	125	557	16.7	11	143	220	12.4	36	-	20.7
Donnelsville village, Clark County	63	55	935	15.5	10	8	340	17.5	14	-	31.7
Dover city, Tuscarawas County	3 226	1 787	797	19.8	498	1 439	247	10.0-	1 392	-	25.0
Doylestown village, Wayne County	744	483	1 108	21.7	136	261	321	10.9	285	-	21.7

Table 32. **Mortgage and Rental Cost Characteristics: 2000**—Con.

[Data based on a sample (except Tables 65-68). For information on confidentiality protection, coverage, sampling error, and nonsampling error, see Appendix G.
For location of definitions, see "How to Use This Census Report"]

State County Place	Specified owner-occupied housing units								Specified renter-occupied housing units paying cash rent		
		With a mortgage				Not mortgaged					
	Total	Total	Median selected monthly owner costs (dollars)	Median selected monthly owner costs as a percentage of household income in 1999	With a second mortgage or home equity loan or both	Total	Median selected monthly owner costs (dollars)	Median selected monthly owner costs as a percentage of household income in 1999	Total	With meals included in rent	Median gross rent as a percentage of household income in 1999
PLACE—Con.											
Dresden village, Muskingum County	310	183	686	17.8	42	127	251	10.0-	174	-	22.0
Drexel CDP, Montgomery County	460	234	638	30.7	26	226	283	17.6	260	-	25.5
Dry Run CDP, Hamilton County	1 940	1 649	1 624	19.2	649	291	432	10.0-	32	-	18.2
Dublin city	8 089	7 173	1 884	20.8	2 203	916	560	10.0-	2 491	135	21.7
Delaware County (part)	1 387	1 270	2 047	18.9	432	117	604	11.7	9	-	17.5
Franklin County (part)	6 702	5 903	1 849	21.2	1 771	799	554	10.0-	2 482	135	21.8
Union County (part)	-	-	-	-	-	-	-	-	-	-	-
Dunkirk village, Hardin County	270	190	586	16.4	26	80	248	10.0-	59	-	19.8
Dupont village, Putnam County	48	24	633	18.1	5	24	179	10.0-	9	-	15.0
East Canton village, Stark County	442	285	762	21.1	73	157	252	10.0-	197	-	17.8
East Cleveland city, Cuyahoga County	3 109	2 215	902	29.0	610	894	332	15.9	7 007	42	29.8
Eastlake city, Lake County	6 077	4 402	967	23.2	1 466	1 675	304	10.5	1 682	9	26.3
East Liverpool city, Columbiana County	2 897	1 559	577	19.3	393	1 338	199	11.0	1 956	5	25.2
East Palestine city, Columbiana County	1 373	826	787	20.9	220	547	253	13.2	460	-	25.7
East Sparta village, Stark County	249	140	729	18.7	41	109	240	10.0-	43	-	23.9
Eaton city, Preble County	2 038	1 342	771	19.6	346	696	244	10.0-	1 015	-	22.7
Eaton Estates CDP, Lorain County	400	337	783	19.2	89	63	286	10.0-	41	-	22.9
Edgerton village, Williams County	509	336	749	18.3	110	173	215	10.0-	165	2	19.7
Edgewood CDP, Ashtabula County	1 295	788	758	17.7	242	507	259	10.0-	338	-	20.0
Edison village, Morrow County	106	61	717	17.3	16	45	270	10.0-	37	-	24.1
Edon village, Williams County	246	143	761	19.3	26	103	283	10.0-	63	-	17.1
Eldorado village, Preble County	172	126	712	17.1	37	46	227	10.0-	30	-	27.5
Elgin village, Van Wert County	15	13	638	16.9	5	2	175	45.0	-	-	-
Elida village, Allen County	586	438	887	18.1	95	148	267	10.0-	65	-	22.2
Elmore village	413	262	910	20.9	86	151	285	10.3	140	-	22.3
Ottawa County (part)	413	262	910	20.9	86	151	285	10.3	140	-	22.3
Sandusky County (part)	-	-	-	-	-	-	-	-	-	-	-
Elmwood Place village, Hamilton County	442	312	689	20.9	103	130	264	13.0	540	4	22.7
Elyria city, Lorain County	12 461	8 920	901	21.0	2 636	3 541	274	10.0	7 598	204	24.3
Empire village, Jefferson County	40	21	688	23.8	9	19	216	12.5	38	-	29.0
Englewood city, Montgomery County	3 492	2 509	1 004	20.4	739	983	336	12.3	1 349	33	26.2
Enon village, Clark County	853	607	1 092	19.5	184	246	323	10.0-	239	-	21.4
Euclid city, Cuyahoga County	13 603	8 715	887	21.9	2 554	4 888	294	12.4	9 580	268	25.6
Evendale village, Hamilton County	963	755	1 745	20.7	233	208	342	10.0-	32	-	18.8
Fairborn city, Greene County	6 420	4 440	871	20.2	1 014	1 980	279	10.0-	6 458	19	25.6
Fairfax village, Hamilton County	576	408	904	24.8	103	168	284	12.4	140	-	21.2
Fairfield city	9 640	7 597	1 071	19.7	2 164	2 043	309	10.0-	5 783	94	21.2
Butler County (part)	9 640	7 597	1 071	19.7	2 164	2 043	309	10.0-	5 783	94	21.2
Hamilton County (part)	-	-	-	-	-	-	-	-	-	-	-
Fairfield Beach CDP, Fairfield County	357	236	850	29.5	38	121	245	11.9	23	-	17.2
Fairlawn city, Summit County	1 799	1 192	1 259	18.1	308	607	386	10.2	951	17	25.2
Fairport Harbor village, Lake County	755	486	982	23.7	189	269	311	13.4	523	-	25.1
Fairview village	21	14	533	17.5	3	7	158	11.3	-	-	-
Belmont County (part)	-	-	-	-	-	-	-	-	-	-	-
Guernsey County (part)	21	14	533	17.5	3	7	158	11.3	-	-	-
Fairview Lanes CDP, Erie County	364	251	952	18.6	94	113	288	10.0-	8	-	17.5
Fairview Park city, Cuyahoga County	5 468	3 513	1 205	22.2	1 147	1 955	409	12.8	2 053	-	25.1
Farmersville village, Montgomery County	255	184	848	19.0	38	71	270	14.3	76	-	18.0
Fayette village, Fulton County	314	201	722	20.6	57	113	270	11.8	193	-	21.6
Fayetteville village, Brown County	93	54	769	19.1	8	39	296	13.9	31	-	19.6
Felicity village, Clermont County	95	49	650	19.0	9	46	206	16.7	173	-	32.9
Findlay city, Hancock County	9 202	6 265	881	18.6	1 787	2 937	269	10.0-	5 385	156	23.3
Finneytown CDP, Hamilton County	3 980	2 784	1 034	20.8	781	1 196	359	10.7	1 025	-	25.8
Five Points CDP, Warren County	727	619	1 733	18.2	206	108	368	12.9	10	-	17.5
Fletcher village, Miami County	148	99	821	19.3	29	49	247	16.6	28	-	22.5
Florida village, Henry County	75	47	758	19.8	5	28	292	10.0	22	-	22.5
Flushing village, Belmont County	247	125	578	18.5	21	122	204	10.0-	86	-	27.5
Forest village, Hardin County	394	251	740	20.6	68	143	241	10.1	97	2	21.3
Forest Park city, Hamilton County	4 394	3 715	1 008	21.9	1 121	679	331	10.2	2 805	10	22.1
Forestville CDP, Hamilton County	2 940	2 348	1 321	20.4	726	592	396	12.2	1 108	220	28.9
Fort Jennings village, Putnam County	147	72	671	17.2	9	75	268	10.0-	11	-	21.5
Fort Loramie village, Shelby County	384	236	1 062	20.1	63	148	309	10.0-	77	-	20.8
Fort McKinley CDP, Montgomery County	1 203	909	697	22.2	159	294	272	13.7	263	9	27.8
Fort Recovery village, Mercer County	343	224	752	18.2	56	119	254	10.0-	92	-	18.9
Fort Shawnee village, Allen County	1 085	691	788	17.3	163	394	272	10.0-	122	-	20.0
Fostoria city	3 302	2 116	652	19.3	494	1 186	238	10.9	1 481	6	22.9
Hancock County (part)	808	482	695	17.9	113	326	261	11.0	188	-	21.7
Seneca County (part)	2 325	1 519	630	20.0	358	806	226	10.7	1 143	6	23.1
Wood County (part)	169	115	853	15.7	23	54	307	11.5	150	-	24.9
Frankfort village, Ross County	285	167	759	19.8	50	118	223	10.0-	139	-	23.2
Franklin city, Warren County	2 574	1 754	902	20.2	522	820	255	10.0-	1 749	-	24.9
Franklin Furnace CDP, Scioto County	319	179	720	27.2	19	140	261	10.7	84	-	27.8
Frazeysburg village, Muskingum County	225	158	683	18.1	37	67	228	10.0-	153	-	23.2
Fredericksburg village, Wayne County	110	69	796	19.9	19	41	278	14.1	52	-	26.1
Fredericktown village, Knox County	605	341	784	17.9	89	264	240	13.1	283	-	20.2
Freeport village, Harrison County	86	36	460	17.5	-	50	184	10.0-	52	2	26.0

Table 32. **Mortgage and Rental Cost Characteristics: 2000**—Con.

[Data based on a sample (except Tables 65-68). For information on confidentiality protection, coverage, sampling error, and nonsampling error, see Appendix G.
For location of definitions, see "How to Use This Census Report"]

State County Place	Specified owner-occupied housing units								Specified renter-occupied housing units paying cash rent		
		With a mortgage				Not mortgaged					
	Total	Total	Median selected monthly owner costs (dollars)	Median selected monthly owner costs as a percentage of household income in 1999	With a second mortgage or home equity loan or both	Total	Median selected monthly owner costs (dollars)	Median selected monthly owner costs as a percentage of household income in 1999	Total	With meals included in rent	Median gross rent as a percentage of household income in 1999
PLACE—Con.											
Fremont city, Sandusky County	3 689	2 396	686	19.2	628	1 293	211	10.0-	2 685	124	21.7
Fruit Hill CDP, Hamilton County	1 261	908	1 165	19.9	327	353	366	10.0-	108	-	22.9
Fulton village, Morrow County	63	33	688	16.3	7	30	194	10.0	30	-	17.0
Fultonham village, Muskingum County	43	29	550	21.9	4	14	200	10.0-	13	-	21.8
Gahanna city, Franklin County	8 887	7 459	1 338	20.3	2 500	1 428	393	10.5	2 591	16	21.2
Galena village, Delaware County	103	86	811	25.7	24	17	306	10.0-	23	-	18.1
Galion city, Crawford County	2 912	1 860	662	19.1	387	1 052	231	10.1	1 702	6	24.8
Gallipolis city, Gallia County	848	401	684	17.5	68	447	249	11.1	859	-	28.3
Gambier village, Knox County	158	104	1 056	19.3	32	54	308	10.0-	94	4	25.0
Gann village, Knox County	32	21	428	15.6	-	11	171	10.0-	15	-	10.0-
Garfield Heights city, Cuyahoga County	9 266	5 681	885	22.1	1 635	3 585	306	13.1	2 298	47	25.3
Garrettsville village, Portage County	582	400	1 106	23.8	124	182	321	10.2	311	-	25.5
Gates Mills village, Cuyahoga County	754	477	2 835	20.6	168	277	757	11.4	49	-	31.6
Geneva city, Ashtabula County	1 468	1 009	874	22.7	314	459	269	11.6	858	9	20.4
Geneva-on-the-Lake village, Ashtabula County	201	126	818	22.6	31	75	267	13.5	298	-	25.0
Genoa village, Ottawa County	660	402	859	19.3	117	258	282	11.0	173	-	21.4
Georgetown village, Brown County	879	551	760	19.3	131	328	230	10.3	474	-	26.5
Germantown village, Montgomery County	1 407	1 019	959	21.3	273	388	296	10.0-	443	-	17.9
Gettysburg village, Darke County	136	99	713	17.8	17	37	272	11.2	47	-	23.3
Gibsonburg village, Sandusky County	612	416	782	19.5	157	196	259	11.3	252	7	21.1
Gilboa village, Putnam County	39	21	775	24.4	5	18	167	10.0-	13	-	15.8
Girard city, Trumbull County	2 938	1 521	756	18.0	430	1 417	263	11.0	1 365	-	23.5
Glandorf village, Putnam County	240	159	786	16.5	30	81	275	10.0-	26	-	14.6
Glendale village, Hamilton County	677	502	1 688	21.3	160	175	479	11.8	150	-	19.2
Glenford village, Perry County	46	35	744	21.3	18	11	263	10.0-	17	-	16.9
Glenmont village, Holmes County	59	21	669	19.6	4	38	246	10.7	34	-	17.0
Glenmoor CDP, Columbiana County	616	322	641	21.3	113	294	212	10.0-	70	-	22.6
Glenwillow village, Cuyahoga County	85	57	1 057	22.8	22	28	361	10.0-	55	-	19.6
Gloria Glens Park village, Medina County	143	95	925	22.1	21	48	271	10.0-	42	-	19.0
Glouster village, Athens County	453	235	533	21.2	31	218	223	12.4	226	-	30.3
Gnadenhutten village, Tuscarawas County	409	232	727	20.6	57	177	220	10.7	71	-	25.3
Golf Manor village, Hamilton County	802	622	846	20.0	155	180	275	11.5	748	-	23.0
Gordon village, Darke County	62	45	721	19.5	10	17	221	10.0-	8	-	17.5
Grafton village, Lorain County	654	478	970	19.7	114	176	280	10.1	132	-	22.4
Grand Rapids village, Wood County	250	172	907	21.7	45	78	300	12.8	71	-	20.8
Grand River village, Lake County	81	44	894	21.9	10	37	236	10.6	27	-	21.9
Grandview CDP, Hamilton County	291	182	981	18.6	41	109	308	20.8	73	-	28.9
Grandview Heights city, Franklin County	1 525	1 198	1 224	20.7	410	327	404	13.5	1 148	10	20.5
Granville village, Licking County	922	576	1 531	21.1	138	346	409	10.0-	307	-	22.7
Granville South CDP, Licking County	327	253	1 120	19.8	73	74	359	10.0	30	-	16.4
Gratiot village	45	27	621	17.5	5	18	227	10.0-	15	-	17.1
Licking County (part)	23	16	580	13.3	-	7	235	21.3	10	-	17.5
Muskingum County (part)	22	11	883	33.5	5	11	221	10.0-	5	-	14.2
Gratis village, Preble County	266	174	809	22.6	62	92	287	13.0	57	-	22.5
Graysville village, Monroe County	22	17	713	11.3	2	5	142	14.2	7	-	26.3
Green city, Summit County	6 370	4 435	1 174	20.0	1 419	1 935	336	10.2	1 595	-	21.9
Green Camp village, Marion County	104	57	715	15.2	6	47	223	10.0-	18	-	21.7
Greenfield city, Highland County	1 159	709	611	18.5	191	450	216	10.1	680	19	23.6
Greenhills village, Hamilton County	1 050	757	982	19.7	183	293	370	12.6	483	-	23.5
Green Meadows CDP, Clark County	689	500	880	19.7	171	189	263	10.0-	215	-	26.2
Green Springs village	248	159	715	18.4	49	89	261	11.3	126	-	21.2
Sandusky County (part)	103	67	742	17.8	17	36	317	10.0-	51	-	24.0
Seneca County (part)	145	92	700	18.8	32	53	230	13.4	75	-	18.8
Greentown CDP, Stark County	850	702	1 172	19.1	184	148	283	10.0-	119	-	18.5
Greenville city, Darke County	3 337	2 032	722	19.3	455	1 305	244	11.6	2 006	70	23.3
Greenwich village, Huron County	347	189	666	18.5	40	158	215	10.6	165	-	21.8
Groesbeck CDP, Hamilton County	1 945	1 246	947	18.8	334	699	316	10.3	405	-	21.9
Grove City city, Franklin County	6 986	5 513	1 182	21.5	1 670	1 473	345	11.0	2 773	7	23.2
Groveport village, Franklin County	1 004	710	1 066	20.3	196	294	322	14.1	493	-	23.0
Grover Hill village, Paulding County	130	71	550	14.9	14	59	224	12.4	7	-	14.4
Hamden village, Vinton County	178	92	588	20.0	16	86	175	10.0-	72	-	23.2
Hamersville village, Brown County	113	77	729	21.4	18	36	271	15.0	54	-	22.3
Hamilton city, Butler County	13 881	9 521	824	20.9	2 487	4 360	257	10.8	9 139	10	24.2
Hamler village, Henry County	172	104	687	16.7	13	68	254	13.3	46	-	21.0
Hanging Rock village, Lawrence County	61	26	650	14.0	-	35	238	11.0	23	-	41.0
Hanover village, Licking County	222	159	946	21.4	73	63	266	10.0-	36	-	16.0
Hanoverton village, Columbiana County	133	75	732	22.6	13	58	231	10.6	18	-	17.5
Harbor Hills CDP, Licking County	464	283	1 016	18.8	68	181	274	11.1	79	-	13.9
Harbor View village, Lucas County	30	16	800	20.0	8	14	264	12.0	5	-	25.8
Harpster village, Wyandot County	70	34	667	20.0	12	36	183	10.0-	9	-	21.3
Harrisburg village	106	73	838	22.9	43	33	219	10.0-	27	-	14.7
Franklin County (part)	103	73	838	22.9	43	30	238	10.0-	27	-	14.7
Pickaway County (part)	3	-	-	-	-	3	175	10.0-	-	-	-
Harrison city, Hamilton County	1 850	1 401	955	19.6	445	449	289	13.2	685	-	21.2
Harrisville village, Harrison County	83	41	595	15.5	6	42	193	11.7	15	-	23.8
Harrod village, Allen County	139	104	725	20.0	41	35	203	10.0-	25	-	20.5
Hartford village, Licking County	100	60	723	19.4	17	40	261	10.0-	37	-	21.3
Hartville village, Stark County	403	293	988	21.4	100	110	306	10.9	396	-	22.3

Table 32. **Mortgage and Rental Cost Characteristics: 2000**—Con.

[Data based on a sample (except Tables 65-68). For information on confidentiality protection, coverage, sampling error, and nonsampling error, see Appendix G.
For location of definitions, see "How to Use This Census Report"]

State County Place	Specified owner-occupied housing units								Specified renter-occupied housing units paying cash rent		
		With a mortgage				Not mortgaged					
	Total	Total	Median selected monthly owner costs (dollars)	Median selected monthly owner costs as a percentage of household income in 1999	With a second mortgage or home equity loan or both	Total	Median selected monthly owner costs (dollars)	Median selected monthly owner costs as a percentage of household income in 1999	Total	With meals included in rent	Median gross rent as a percentage of household income in 1999
PLACE—Con.											
Harveysburg village, Warren County	130	98	918	21.3	28	32	288	11.3	45	-	23.8
Haskins village, Wood County	182	113	1 027	20.1	52	69	281	11.4	48	-	19.2
Haviland village, Paulding County	50	31	593	17.3	4	19	181	10.0-	11	-	11.3
Hayesville village, Ashland County	113	73	650	15.5	21	40	243	10.0-	13	-	23.8
Heath city, Licking County	2 024	1 405	937	20.6	447	619	248	11.6	997	-	22.0
Hebron village, Licking County	446	309	835	21.4	107	137	231	11.3	309	-	23.3
Helena village, Sandusky County	67	36	686	20.0	6	31	258	12.3	15	-	36.3
Hemlock village, Perry County	33	11	558	26.3	1	22	225	17.5	5	-	18.8
Hicksville village, Defiance County	966	532	756	20.4	133	434	229	10.0-	313	-	18.0
Higginsport village, Brown County	59	26	750	18.8	3	33	222	10.5	28	-	28.3
Highland village, Highland County	75	54	710	18.4	18	21	215	11.9	18	-	17.5
Highland Heights city, Cuyahoga County	2 612	1 687	1 641	21.5	565	925	424	11.4	64	-	38.3
Highland Hills village, Cuyahoga County	126	96	1 006	19.6	37	30	375	33.5	123	6	23.0
Hilliard city, Franklin County	6 176	5 320	1 398	20.8	1 528	856	343	10.1	1 990	-	21.3
Hills and Dales village, Stark County	107	61	2 483	19.7	17	46	600	10.0-	-	-	-
Hillsboro city, Highland County	1 234	696	804	19.9	223	538	223	10.4	1 098	21	24.2
Hilltop CDP, Trumbull County	181	120	585	17.7	26	61	221	10.0-	10	-	12.5
Hiram village, Portage County	98	78	1 167	21.9	39	20	300	10.0-	134	-	18.7
Holgate village, Henry County	317	177	688	19.7	39	140	247	10.3	95	2	24.4
Holiday City village, Williams County	5	3	550	12.5	-	2	275	50.0+	5	-	23.8
Holiday Valley CDP, Clark County	528	374	1 066	20.0	68	154	270	10.0-	30	-	19.4
Holland village, Lucas County	268	187	955	19.6	76	81	275	10.9	245	6	31.4
Hollansburg village, Darke County	58	30	533	18.8	6	28	179	10.0-	18	-	17.5
Holloway village, Belmont County	98	32	463	18.8	2	66	204	10.9	13	-	36.5
Holmesville village, Holmes County	102	79	655	21.1	13	23	225	10.0-	35	-	18.5
Hopedale village, Harrison County	251	151	665	16.6	32	100	222	10.7	76	-	21.2
Howland Center CDP, Trumbull County	2 152	1 367	1 008	20.5	398	785	306	10.0-	234	-	22.3
Hoytville village, Wood County	51	27	571	15.4	4	24	238	10.0-	14	-	22.5
Hubbard city, Trumbull County	2 377	1 320	826	19.9	443	1 057	265	10.7	877	-	23.3
Huber Heights city	9 982	7 883	927	20.1	2 269	2 099	299	10.4	3 906	5	21.9
Miami County (part)	-	-	-	-	-	-	-	-	15	-	19.7
Montgomery County (part)	9 982	7 883	927	20.1	2 269	2 099	299	10.4	3 891	5	21.9
Huber Ridge CDP, Franklin County	1 269	1 083	1 055	23.4	398	186	335	10.5	435	-	20.0
Hudson city, Summit County	6 229	5 284	1 834	20.0	1 729	945	492	10.0-	635	232	29.6
Hunter CDP, Warren County	595	398	976	21.1	109	197	241	10.0-	69	-	16.4
Hunting Valley village	183	106	4 000+	21.7	16	77	1 000+	10.0-	14	-	18.8
Cuyahoga County (part)	143	83	4 000+	18.4	12	60	1 000+	10.0-	14	-	18.8
Geauga County (part)	40	23	4 000+	43.8	4	17	817	10.0-	-	-	-
Huntsville village, Logan County	114	82	694	17.5	20	32	195	10.7	36	-	20.8
Huron city, Erie County	2 236	1 522	1 074	19.1	503	714	368	10.0-	879	-	22.8
Independence city, Cuyahoga County	2 489	1 271	1 277	20.3	436	1 218	359	14.4	83	-	14.4
Irondale village, Jefferson County	94	48	500	23.3	11	46	183	10.0-	21	-	34.4
Ironton city, Lawrence County	2 944	1 355	632	17.3	264	1 589	223	11.1	1 666	18	27.2
Ithaca village, Darke County	26	17	781	33.1	2	9	238	10.0-	7	-	12.5
Jackson city, Jackson County	1 461	780	740	20.1	184	681	255	13.5	953	-	29.1
Jacksonburg village, Butler County	15	11	810	20.8	-	4	367	11.7	3	-	37.5
Jackson Center village, Shelby County	350	231	767	18.9	56	119	233	10.0-	135	-	20.3
Jacksonville village, Athens County	131	60	700	21.3	6	71	231	13.3	50	-	31.5
Jamestown village, Greene County	466	328	838	21.3	99	138	267	10.0-	232	-	25.2
Jefferson village, Ashtabula County	677	480	819	21.7	165	197	299	11.4	513	-	20.2
Jeffersonville village, Fayette County	266	166	713	17.3	36	100	237	12.9	220	2	25.2
Jenera village, Hancock County	72	45	595	17.6	14	27	205	11.5	9	-	18.2
Jeromesville village, Ashland County	129	79	714	18.4	20	50	256	13.6	52	-	19.6
Jerry City village, Wood County	125	91	741	18.6	33	34	283	15.3	15	-	21.9
Jerusalem village, Monroe County	51	22	445	15.0	3	29	180	10.0-	13	-	21.3
Jewett village, Harrison County	193	94	573	21.0	22	99	235	12.0	84	-	23.2
Johnstown village, Licking County	827	579	1 012	20.7	197	248	263	11.1	477	9	23.5
Junction City village, Perry County	163	90	657	20.6	12	73	264	10.5	98	-	30.0
Kalida village, Putnam County	268	144	927	17.9	34	124	247	10.0-	61	-	18.9
Kelleys Island village, Erie County	130	62	885	23.1	-	68	258	10.0-	23	-	18.9
Kent city, Portage County	3 468	2 390	992	19.5	725	1 078	319	11.0	5 935	9	29.2
Kenton city, Hardin County	2 053	1 234	663	21.0	259	819	221	10.3	1 215	27	24.7
Kenwood CDP, Hamilton County	1 888	1 246	1 290	20.5	393	642	404	10.8	1 171	309	28.2
Kettering city	16 179	10 959	984	20.2	3 287	5 220	333	10.7	8 370	191	23.5
Greene County (part)	-	-	-	-	-	-	-	-	-	-	-
Montgomery County (part)	16 179	10 959	984	20.2	3 287	5 220	333	10.7	8 370	191	23.5
Kettlersville village, Shelby County	50	26	783	17.3	8	24	280	13.8	5	-	17.5
Killbuck village, Holmes County	188	108	662	20.5	30	80	243	13.1	121	-	22.5
Kimbolton village, Guernsey County	28	14	650	42.5	-	14	238	10.0-	9	-	27.5
Kingston village, Ross County	289	161	818	18.2	44	128	271	12.8	90	-	25.0
Kipton village, Lorain County	92	71	869	21.9	26	21	268	10.0-	8	-	50.0+
Kirby village, Wyandot County	37	15	617	13.8	5	22	166	10.8	14	-	22.5
Kirkersville village, Licking County	116	93	895	18.2	31	23	285	10.0-	35	-	19.6
Kirtland city, Lake County	1 911	1 292	1 507	21.8	469	619	409	10.9	250	-	22.9
Kirtland Hills village, Lake County	164	101	3 171	26.5	27	63	736	10.0-	8	-	20.0
La Croft CDP, Columbiana County	409	235	569	19.1	84	174	197	11.2	35	-	19.5
Lafayette village, Allen County	99	66	660	17.3	15	33	217	10.0-	7	-	41.3
Lagrange village, Lorain County	420	327	1 248	24.4	127	93	303	12.8	151	-	22.1

Table 32. **Mortgage and Rental Cost Characteristics: 2000**—Con.

[Data based on a sample (except Tables 65-68). For information on confidentiality protection, coverage, sampling error, and nonsampling error, see Appendix G.
For location of definitions, see "How to Use This Census Report"]

State County Place	Specified owner-occupied housing units								Specified renter-occupied housing units paying cash rent		
		With a mortgage				Not mortgaged					
	Total	Total	Median selected monthly owner costs (dollars)	Median selected monthly owner costs as a percentage of household income in 1999	With a second mortgage or home equity loan or both	Total	Median selected monthly owner costs (dollars)	Median selected monthly owner costs as a percentage of household income in 1999	Total	With meals included in rent	Median gross rent as a percentage of household income in 1999
PLACE—Con.											
Lake Darby CDP, Franklin County	1 067	1 051	1 072	21.4	445	16	290	21.0	63	-	21.4
Lakeline village, Lake County	51	33	1 170	23.6	13	18	367	10.0-	13	-	19.6
Lakemore village, Summit County	732	535	735	24.4	86	197	240	13.3	195	-	22.8
Lakeview village, Logan County	257	180	674	20.3	38	77	202	11.7	104	2	19.5
Lakewood city, Cuyahoga County	8 781	6 690	1 113	21.4	2 367	2 091	375	12.9	14 305	164	22.1
Lancaster city, Fairfield County	8 300	5 396	828	22.0	1 380	2 904	244	10.7	5 811	113	23.7
Landen CDP, Warren County	3 309	2 941	1 247	19.1	809	368	347	11.0	1 403	-	21.7
La Rue village, Marion County	204	122	729	17.4	20	82	225	10.0-	82	-	22.2
Latty village, Paulding County	56	28	600	18.1	3	28	275	10.0-	13	-	12.8
Laura village, Miami County	135	100	869	23.3	31	35	302	10.0-	18	-	18.8
Laurelville village, Hocking County	106	46	820	20.7	9	60	223	12.7	113	-	22.5
Lawrenceville village, Clark County	61	45	838	19.8	8	16	270	11.7	41	-	17.5
Leavittsburg CDP, Trumbull County	647	427	586	14.8	77	220	196	10.0-	105	-	20.8
Lebanon city, Warren County	3 189	2 547	1 083	19.7	654	642	289	10.0-	2 332	-	21.9
Leesburg village, Highland County	271	192	748	22.7	55	79	284	10.0-	160	-	22.4
Leesville village, Carroll County	66	39	569	21.8	9	27	197	10.0-	-	-	-
Leetonia village, Columbiana County	596	399	749	22.0	126	197	305	11.3	101	-	17.9
Leipsic village, Putnam County	557	332	704	18.3	57	225	242	10.1	169	39	32.9
Lewisburg village, Preble County	457	302	853	19.3	74	155	284	12.1	178	-	22.1
Lewisville village, Monroe County	74	24	492	17.5	3	50	188	13.2	8	-	25.0
Lexington village, Richland County	1 192	839	943	18.0	200	353	272	10.7	408	-	19.3
Liberty Center village, Henry County	285	189	875	21.6	68	96	282	12.2	70	-	24.0
Lima city, Allen County	8 268	5 148	624	19.1	1 248	3 120	217	10.4	6 364	86	24.9
Limaville village, Stark County	55	22	783	26.4	5	33	247	10.0-	7	-	13.1
Lincoln Heights village, Hamilton County	530	336	675	23.4	41	194	272	19.6	1 011	-	23.1
Lincoln Village CDP, Franklin County	2 412	1 703	878	22.9	486	709	290	12.0	1 407	44	29.6
Lindsey village, Sandusky County	161	73	750	19.8	16	88	282	10.0-	29	-	15.5
Linndale village, Cuyahoga County	21	12	480	37.5	3	9	192	10.0-	36	-	25.0
Lisbon village, Columbiana County	703	393	725	22.9	62	310	272	12.8	363	-	25.9
Lithopolis village, Fairfield County	136	92	922	20.7	38	44	305	10.0	80	-	19.4
Lockbourne village, Franklin County	72	29	758	16.3	2	43	269	13.1	24	-	22.5
Lockington village, Shelby County	45	34	740	23.6	13	11	185	10.0-	11	-	13.5
Lockland village, Hamilton County	698	447	843	23.5	120	251	282	13.1	789	7	21.5
Lodi village, Medina County	618	394	853	21.3	85	224	281	11.9	435	-	24.2
Logan city, Hocking County	1 629	977	762	19.1	249	652	217	10.4	1 080	13	22.8
Logan Elm Village CDP, Pickaway County	302	241	714	20.1	32	61	235	10.0-	88	-	25.7
London city, Madison County	1 928	1 324	873	22.0	317	604	262	11.6	1 495	11	24.1
Lorain city, Lorain County	15 178	9 923	839	20.8	2 842	5 255	259	10.8	9 766	127	24.9
Lordstown village, Trumbull County	871	603	857	18.3	162	268	278	10.0-	166	-	14.6
Lore City village, Guernsey County	98	64	476	18.8	13	34	192	10.0-	13	-	36.3
Loudonville village	771	422	696	19.8	161	349	257	11.6	387	-	22.5
Ashland County (part)	739	412	690	19.7	151	327	253	11.7	387	-	22.5
Holmes County (part)	32	10	950	20.8	10	22	284	10.4	-	-	-
Louisville city, Stark County	2 100	1 375	871	18.8	420	725	239	10.0-	1 237	38	18.7
Loveland city	3 078	2 620	1 194	20.9	977	458	354	10.5	1 119	155	29.8
Clermont County (part)	460	370	1 179	21.0	158	90	373	12.8	232	-	27.2
Hamilton County (part)	2 550	2 191	1 183	20.9	810	359	343	10.1	887	155	32.1
Warren County (part)	68	59	1 729	19.9	9	9	375	10.0-	-	-	-
Loveland Park CDP	478	358	1 066	24.3	114	120	289	11.5	99	-	16.6
Hamilton County (part)	101	76	964	20.9	7	25	550	10.0-	7	-	12.5
Warren County (part)	377	282	1 083	26.2	107	95	274	13.5	92	-	17.0
Lowell village, Washington County	161	90	591	21.8	18	71	203	10.8	45	-	24.3
Lowellville village, Mahoning County	379	197	675	19.2	67	182	249	13.1	103	-	25.5
Lower Salem village, Washington County	38	28	633	16.0	3	10	200	10.0-	3	-	50.0+
Lucas village, Richland County	163	100	671	20.4	19	63	248	10.0-	61	2	19.8
Lucasville CDP, Scioto County	365	168	868	21.1	42	197	216	12.0	147	-	22.5
Luckey village, Wood County	289	199	887	19.6	54	90	313	12.1	49	-	18.5
Ludlow Falls village, Miami County	42	32	809	20.0	10	10	170	15.8	22	-	27.0
Lynchburg village	324	220	811	20.0	57	104	298	11.7	134	3	28.8
Clinton County (part)	-	-	-	-	-	-	-	-	-	-	-
Highland County (part)	324	220	811	20.0	57	104	298	11.7	134	3	28.8
Lyndhurst city, Cuyahoga County	5 302	3 275	1 141	22.1	1 005	2 027	421	13.0	697	48	30.5
Lyons village, Fulton County	155	95	764	19.6	32	60	265	10.6	47	-	23.8
McArthur village, Vinton County	369	185	676	19.0	29	184	232	10.0	301	6	28.4
McClure village, Henry County	203	137	775	19.5	37	66	291	10.3	31	-	21.0
McComb village, Hancock County	410	306	796	19.0	107	104	270	10.0	123	-	23.3
McConnelsville village, Morgan County	397	190	672	18.0	31	207	223	10.0-	328	-	24.2
McDonald village, Trumbull County	1 110	671	763	17.8	232	439	282	12.0	143	-	25.8
Macedonia city, Summit County	3 007	2 366	1 289	21.0	686	641	344	10.9	103	-	36.8
McGuffey village, Hardin County	107	54	513	27.9	11	53	261	15.2	40	3	21.4
Mack North CDP, Hamilton County	1 069	825	1 177	18.7	180	244	377	10.6	41	-	31.5
Macksburg village, Washington County	46	16	467	16.3	-	30	280	12.5	14	-	50.0
Mack South CDP, Hamilton County	1 827	1 274	1 372	19.7	553	553	423	10.0-	11	-	13.4
Madeira city, Hamilton County	2 954	1 843	1 280	19.3	607	1 111	413	12.3	272	-	19.6
Madison village, Lake County	785	625	1 030	22.7	187	160	328	11.4	243	-	25.2
Magnetic Springs village, Union County	71	53	694	20.3	17	18	213	10.0-	44	-	18.5

Table 32. **Mortgage and Rental Cost Characteristics: 2000**—Con.

[Data based on a sample (except Tables 65-68). For information on confidentiality protection, coverage, sampling error, and nonsampling error, see Appendix G.
For location of definitions, see "How to Use This Census Report"]

State County Place	Specified owner-occupied housing units								Specified renter-occupied housing units paying cash rent		
		With a mortgage				Not mortgaged					
	Total	Total	Median selected monthly owner costs (dollars)	Median selected monthly owner costs as a percentage of household income in 1999	With a second mortgage or home equity loan or both	Total	Median selected monthly owner costs (dollars)	Median selected monthly owner costs as a percentage of household income in 1999	Total	With meals included in rent	Median gross rent as a percentage of household income in 1999
PLACE—Con.											
Magnolia village	264	156	874	20.1	46	108	255	10.8	74	-	31.0
Carroll County (part)	67	34	800	21.4	9	33	241	11.3	44	-	33.0
Stark County (part)	197	122	889	19.8	37	75	263	10.6	30	-	23.3
Maineville village, Warren County	274	216	1 054	20.2	39	58	282	10.0	73	-	24.3
Malinta village, Henry County	82	48	611	15.0	6	34	270	11.3	15	-	22.5
Malta village, Morgan County	163	80	565	18.5	18	83	198	10.0-	79	-	31.8
Malvern village, Carroll County	253	139	735	20.8	37	114	235	12.0	221	3	21.3
Manchester village, Adams County	408	203	606	21.7	44	205	204	11.3	267	-	24.8
Mansfield city, Richland County	10 582	6 493	741	20.5	1 554	4 089	265	10.9	8 260	113	24.9
Mantua village, Portage County	253	190	992	20.3	64	63	283	10.8	141	-	22.0
Maple Heights city, Cuyahoga County	8 411	5 860	868	22.1	1 279	2 551	289	13.2	1 608	-	24.4
Maple Ridge CDP, Mahoning County	269	144	685	22.6	43	125	223	10.0-	-	-	-
Maplewood Park CDP, Trumbull County	73	35	550	28.4	5	38	250	11.4	15	-	50.0+
Marble Cliff village, Franklin County	140	90	1 944	22.9	33	50	567	10.0-	130	2	25.9
Marblehead village, Ottawa County	244	118	988	21.0	36	126	306	10.9	37	-	18.0
Marengo village, Morrow County	64	41	843	24.2	10	23	242	10.0-	46	-	26.3
Mariemont village, Hamilton County	821	631	1 577	22.1	263	190	497	11.9	574	29	24.7
Marietta city, Washington County	3 110	1 708	759	20.2	436	1 402	218	10.0-	2 331	15	25.2
Marion city, Marion County	7 967	5 189	723	19.5	1 070	2 778	261	11.5	4 746	66	25.1
Marseilles village, Wyandot County	37	27	550	16.9	2	10	175	11.7	9	-	15.8
Marshallville village, Wayne County	190	124	805	20.8	25	66	275	10.6	74	-	14.6
Martinsburg village, Knox County	36	14	700	20.0	6	22	180	10.0	24	-	17.2
Martins Ferry city, Belmont County	1 844	878	621	19.0	214	966	246	11.5	1 146	6	26.9
Martinsville village, Clinton County	102	54	825	21.5	23	48	291	10.7	35	-	20.0
Marysville city, Union County	2 786	2 245	1 137	20.9	546	541	322	12.7	1 923	-	24.2
Mason city, Warren County	6 094	5 176	1 330	20.6	1 335	918	365	11.2	1 156	66	23.4
Massillon city, Stark County	8 007	5 310	783	20.9	1 583	2 697	264	11.8	3 710	6	24.8
Masury CDP, Trumbull County	650	388	757	18.5	112	262	273	12.5	290	-	20.6
Matamoras village, Washington County	182	75	579	19.6	7	107	216	10.0-	144	1	17.9
Maumee city, Lucas County	4 453	3 064	973	19.3	993	1 389	303	12.6	1 628	-	20.6
Mayfield village, Cuyahoga County	1 126	590	1 461	19.7	219	536	471	10.4	238	-	21.9
Mayfield Heights city, Cuyahoga County	4 702	2 703	1 003	22.7	738	1 999	350	13.2	4 726	77	25.0
Mechanicsburg village, Champaign County	431	294	784	18.9	50	137	256	10.9	215	3	24.9
Medina city, Medina County	5 646	4 631	1 218	22.4	1 426	1 015	371	12.8	3 035	109	25.6
Melrose village, Paulding County	59	37	497	19.1	10	22	205	12.5	20	-	16.3
Mendon village, Mercer County	180	120	700	18.0	18	60	250	10.8	43	-	19.8
Mentor city, Lake County	15 115	11 666	1 160	21.0	4 207	3 449	353	10.7	2 250	47	22.7
Mentor-on-the-Lake city, Lake County	2 199	1 758	1 026	23.3	509	441	327	10.7	1 014	-	23.0
Metamora village, Fulton County	138	95	916	19.3	25	43	290	11.1	36	-	14.7
Meyers Lake village, Stark County	170	108	1 147	20.0	32	62	346	10.0-	65	-	22.5
Miamisburg city, Montgomery County	5 145	4 000	1 026	19.5	1 050	1 145	310	11.5	2 066	138	23.5
Middleburg Heights city, Cuyahoga County	4 399	2 610	1 159	22.7	865	1 789	390	12.8	1 734	52	21.6
Middlefield village, Geauga County	409	280	1 013	21.5	70	129	305	10.0-	460	2	21.8
Middle Point village, Van Wert County	186	114	641	23.5	21	72	257	10.0-	20	-	17.0
Middleport village, Meigs County	511	220	628	17.3	25	291	214	10.0-	345	-	17.7
Middletown city	11 766	7 957	865	20.5	1 990	3 809	302	11.2	8 263	129	24.3
Butler County (part)	11 455	7 767	860	20.5	1 945	3 688	299	11.3	7 724	129	24.6
Warren County (part)	311	190	976	19.2	45	121	370	10.0-	539	-	22.2
Midland village, Clinton County	66	51	663	21.3	2	15	213	10.0-	22	-	30.0
Midvale village, Tuscarawas County	129	81	598	23.8	11	48	207	13.0	41	-	25.8
Midway village, Madison County	95	51	858	20.2	26	44	230	16.0	11	-	18.1
Mifflin village, Ashland County	34	21	525	16.3	3	13	255	18.8	21	-	27.1
Milan village	419	261	994	19.2	85	158	299	10.5	106	-	20.7
Erie County (part)	274	179	966	19.5	54	95	307	11.6	93	-	21.8
Huron County (part)	145	82	1 092	18.6	31	63	291	10.0-	13	-	17.5
Milford city	1 176	852	1 123	20.8	264	324	312	11.7	1 463	238	30.0
Clermont County (part)	1 168	844	1 123	20.6	264	324	312	11.7	1 463	238	30.0
Hamilton County (part)	8	8	1 125	50.0+	-	-	-	-	-	-	-
Milford Center village, Union County	187	111	856	19.1	27	76	262	15.0	25	-	16.9
Millbury village, Wood County	330	234	994	19.0	84	96	327	14.3	66	-	22.0
Milledgeville village, Fayette County	31	16	700	17.5	2	15	288	10.0-	7	-	38.8
Miller City village, Putnam County	38	18	650	17.5	4	20	263	10.0-	3	-	13.8
Millersburg village, Holmes County	481	323	774	20.3	97	158	243	10.0-	546	-	18.9
Millersport village, Fairfield County	254	169	928	21.2	45	85	266	12.5	136	-	20.2
Millville village, Butler County	211	163	881	20.6	42	48	258	10.0-	65	-	14.7
Milton Center village, Wood County	45	21	608	19.6	3	24	270	12.1	9	2	10.0-
Miltonsburg village, Monroe County	6	3	275	10.0-	-	3	238	10.0-	-	-	-
Mineral City village, Tuscarawas County	195	122	689	20.9	28	73	237	11.3	84	-	20.7
Mineral Ridge CDP	965	744	859	19.9	282	221	269	10.0-	325	-	22.9
Mahoning County (part)	387	322	936	20.6	98	65	249	12.5	25	-	27.8
Trumbull County (part)	578	422	827	19.3	184	156	277	10.0-	300	-	22.5
Minerva village	947	570	723	20.1	118	377	252	10.8	516	-	20.7
Carroll County (part)	395	259	653	19.8	58	136	234	12.4	236	-	18.7
Columbiana County (part)	-	-	-	-	-	-	-	-	-	-	-
Stark County (part)	552	311	781	20.3	60	241	263	10.0-	280	-	22.5

Table 32. **Mortgage and Rental Cost Characteristics: 2000**—Con.

[Data based on a sample (except Tables 65-68). For information on confidentiality protection, coverage, sampling error, and nonsampling error, see Appendix G.
For location of definitions, see "How to Use This Census Report"]

State County Place	Specified owner-occupied housing units								Specified renter-occupied housing units paying cash rent		
		With a mortgage				Not mortgaged					
	Total	Total	Median selected monthly owner costs (dollars)	Median selected monthly owner costs as a percentage of household income in 1999	With a second mortgage or home equity loan or both	Total	Median selected monthly owner costs (dollars)	Median selected monthly owner costs as a percentage of household income in 1999	Total	With meals included in rent	Median gross rent as a percentage of household income in 1999
PLACE—Con.											
Minerva Park village, Franklin County	470	297	1 263	21.1	106	173	419	11.5	28	-	17.9
Mingo Junction village, Jefferson County	1 070	443	749	19.7	150	627	234	10.5	375	-	25.2
Minster village, Auglaize County	814	470	962	17.9	119	344	279	10.0-	141	-	22.3
Mogadore village	1 226	745	928	21.1	177	481	302	10.0-	207	-	20.5
Portage County (part)	307	133	793	30.1	39	174	295	10.0-	63	-	18.3
Summit County (part)	919	612	934	20.0	138	307	307	10.0-	144	-	30.0
Monfort Heights East CDP, Hamilton County	1 012	762	983	17.7	161	250	328	12.1	390	10	25.9
Monfort Heights South CDP, Hamilton County	1 474	1 089	1 009	18.9	308	385	331	10.0-	81	-	22.8
Monroe city	2 044	1 531	1 113	20.3	452	513	319	10.0	547	78	21.8
Butler County (part)	2 044	1 531	1 113	20.3	452	513	319	10.0	539	78	22.1
Warren County (part)	-	-	-	-	-	-	-	-	8	-	12.5
Monroeville village, Huron County	315	223	860	19.7	75	92	282	10.4	170	-	19.3
Montezuma village, Mercer County	45	23	690	17.8	1	22	194	10.0-	7	-	13.8
Montgomery city, Hamilton County	3 164	2 314	1 675	20.4	756	850	470	10.5	280	-	24.3
Montpelier village, Williams County	1 091	611	682	19.6	105	480	236	10.5	551	-	19.8
Montrose-Ghent CDP, Summit County	1 718	1 190	1 915	20.6	382	528	516	10.0-	75	-	16.5
Moraine city, Montgomery County	1 313	1 005	895	22.8	371	308	261	12.2	1 029	-	23.0
Moreland Hills village, Cuyahoga County	1 153	750	2 387	19.6	245	403	693	11.3	50	-	17.8
Morral village, Marion County	115	67	717	19.2	20	48	189	10.0	11	-	11.3
Morristown village, Belmont County	92	47	628	20.1	16	45	217	10.0-	16	-	22.5
Morrow village, Warren County	224	153	888	22.4	40	71	323	12.3	182	4	28.5
Moscow village, Clermont County	69	52	763	25.8	8	17	305	14.5	20	-	37.5
Mount Blanchard village, Hancock County	123	90	705	18.7	32	33	238	10.0-	53	-	20.8
Mount Carmel CDP, Clermont County	999	749	986	22.1	307	250	308	10.0-	607	-	27.9
Mount Cory village, Hancock County	67	33	693	17.7	10	34	221	10.0-	5	-	10.0-
Mount Eaton village, Wayne County	41	30	763	16.3	7	11	219	10.0-	27	-	15.4
Mount Gilead village, Morrow County	817	560	828	25.5	145	257	286	12.3	420	-	23.8
Mount Healthy city, Hamilton County	1 395	959	871	23.3	213	436	305	11.6	1 639	-	23.5
Mount Healthy Heights CDP, Hamilton County	789	663	823	20.2	149	126	268	10.0-	494	9	19.0
Mount Orab village, Brown County	424	303	823	20.3	54	121	239	10.0-	318	-	21.1
Mount Pleasant village, Jefferson County	170	84	626	17.4	4	86	244	10.0-	17	-	24.6
Mount Repose CDP, Clermont County	1 273	1 060	1 099	22.4	325	213	327	11.2	208	-	21.4
Mount Sterling village, Madison County	391	266	869	22.2	66	125	277	12.0	343	2	21.9
Mount Vernon city, Knox County	3 276	1 964	772	21.1	430	1 312	244	12.7	2 518	84	23.5
Mount Victory village, Hardin County	164	94	658	17.3	17	70	248	10.3	63	2	17.2
Mowrystown village, Highland County	100	60	700	25.0	7	40	229	10.0-	24	-	18.8
Mulberry CDP, Clermont County	755	650	1 039	20.2	179	105	328	10.0-	229	-	22.3
Munroe Falls city, Summit County	1 589	1 238	1 148	20.7	356	351	390	10.6	280	-	20.7
Murray City village, Hocking County	103	45	554	15.6	8	58	204	11.3	48	-	32.5
Mutual village, Champaign County	33	25	656	17.8	2	8	233	15.0	3	-	32.5
Napoleon city, Henry County	2 121	1 279	845	18.9	311	842	285	12.1	1 118	-	21.8
Nashville village, Holmes County	55	22	469	15.0	-	33	214	10.0-	9	-	19.5
Navarre village, Stark County	370	234	809	20.8	63	136	253	10.5	186	-	22.3
Neffs CDP, Belmont County	318	100	620	12.7	27	218	183	10.0-	68	-	23.1
Nellie village, Coshocton County	38	23	538	18.8	8	15	229	10.0-	-	-	-
Nelsonville city, Athens County	795	466	711	23.3	102	329	222	12.8	942	-	30.5
Nevada village, Wyandot County	194	107	675	19.1	23	87	242	10.6	69	-	18.3
Neville village, Clermont County	27	10	950	21.3	4	17	305	10.0-	8	-	42.5
New Albany village, Franklin County	996	833	3 118	21.3	297	163	513	13.2	204	-	21.3
New Alexandria village, Jefferson County	60	29	613	21.8	4	31	202	10.0-	13	-	14.2
Newark city, Licking County	10 500	7 081	801	19.8	1 975	3 419	235	10.0-	7 775	317	24.5
New Athens village, Harrison County	96	39	483	19.1	2	57	244	10.0-	27	-	25.6
New Bavaria village, Henry County	28	22	538	12.9	1	6	225	12.5	2	-	10.0-
New Bloomington village, Marion County	86	55	772	19.8	16	31	265	10.0-	10	-	15.0
New Boston village, Scioto County	378	189	531	19.9	55	189	184	11.6	631	-	25.5
New Bremen village, Auglaize County	792	427	913	19.9	139	365	246	10.0-	228	-	17.2
Newburgh Heights village, Cuyahoga County	509	281	763	20.8	103	228	256	13.5	380	-	18.1
New Carlisle city, Clark County	1 515	1 127	770	20.8	318	388	290	11.0	584	7	26.6
Newcomerstown village, Tuscarawas County	1 029	581	644	20.5	161	448	203	10.0-	423	9	26.0
New Concord village, Muskingum County	361	233	762	19.1	48	128	273	10.8	275	-	26.7
New Franklin village, Summit County	693	436	1 063	20.4	156	257	292	11.7	123	4	23.0
New Holland village	200	108	748	21.6	16	92	289	14.2	64	3	26.7
Fayette County (part)	33	18	860	20.0	3	15	281	15.4	3	-	32.5
Pickaway County (part)	167	90	733	22.1	13	77	290	13.8	61	3	24.8
New Knoxville village, Auglaize County	245	141	715	16.2	33	104	224	10.6	85	-	16.9
New Lebanon village, Montgomery County	1 016	744	841	21.3	206	272	312	10.0-	421	-	21.7
New Lexington city, Perry County	973	549	670	19.4	118	424	228	10.6	659	-	21.0
New London village, Huron County	567	379	765	19.4	96	188	262	12.4	314	3	20.6
New Madison village, Darke County	261	143	693	17.4	40	118	259	15.4	53	-	19.0
New Miami village, Butler County	586	416	753	22.0	119	170	237	10.5	230	-	25.5
New Middletown village, Mahoning County	498	305	842	20.4	100	193	286	11.8	139	2	22.7
New Paris village, Preble County	362	239	723	25.1	56	123	256	11.3	222	-	19.6
New Philadelphia city, Tuscarawas County	4 128	2 408	791	19.9	607	1 720	222	10.0-	2 399	6	23.5
New Richmond village, Clermont County	356	266	1 058	21.7	96	90	270	10.0	291	-	20.4
New Riegel village, Seneca County	72	19	570	13.7	1	53	186	10.0-	28	-	15.0
New Rome village, Franklin County	10	6	950	35.0	-	4	325	10.0	18	-	43.3
New Straitsville village, Perry County	200	71	566	18.4	8	129	245	12.2	61	-	26.6

Table 32. **Mortgage and Rental Cost Characteristics: 2000**—Con.

[Data based on a sample (except Tables 65-68). For information on confidentiality protection, coverage, sampling error, and nonsampling error, see Appendix G.
For location of definitions, see "How to Use This Census Report"]

State County Place	Specified owner-occupied housing units								Specified renter-occupied housing units paying cash rent		
		With a mortgage				Not mortgaged					
	Total	Total	Median selected monthly owner costs (dollars)	Median selected monthly owner costs as a percentage of household income in 1999	With a second mortgage or home equity loan or both	Total	Median selected monthly owner costs (dollars)	Median selected monthly owner costs as a percentage of household income in 1999	Total	With meals included in rent	Median gross rent as a percentage of household income in 1999
PLACE—Con.											
Newton Falls village, Trumbull County	1 132	654	785	22.4	221	478	276	10.0-	932	26	22.9
Newtonsville village, Clermont County	96	73	806	20.3	19	23	256	11.1	30	-	26.3
Newtown village, Hamilton County	600	466	1 285	21.1	148	134	295	10.9	275	-	24.7
New Vienna village, Clinton County	228	145	702	21.7	33	83	267	11.3	160	-	24.3
New Washington village, Crawford County	274	135	683	19.2	26	139	249	10.2	57	-	14.6
New Waterford village, Columbiana County	300	224	883	19.4	65	76	296	11.5	115	-	24.0
New Weston village, Darke County	29	22	700	25.7	2	7	256	10.0-	10	-	22.5
Ney village, Defiance County	106	85	745	21.5	21	21	308	10.0-	23	-	22.1
Niles city, Trumbull County	5 201	3 188	718	18.3	916	2 013	232	10.0-	3 136	94	23.0
North Baltimore village, Wood County	741	545	764	20.5	209	196	237	10.9	315	-	26.2
North Bend village, Hamilton County	159	115	1 309	19.1	44	44	293	11.3	70	-	29.4
Northbrook CDP, Hamilton County	2 997	2 370	802	19.8	600	627	282	12.4	893	-	22.5
North Canton city, Stark County	4 387	2 716	975	21.1	919	1 671	273	10.0-	2 178	158	23.8
North College Hill city, Hamilton County	2 697	1 882	846	21.3	502	815	249	12.5	1 285	66	23.7
North Fairfield village, Huron County	123	91	741	18.5	25	32	250	10.0-	17	-	11.3
Northfield village, Summit County	1 036	735	967	21.6	202	301	313	13.6	481	-	19.5
North Fork Village CDP, Ross County	373	251	1 039	19.3	64	122	256	12.0	310	-	19.2
Northgate CDP, Hamilton County	2 319	1 806	983	21.0	607	513	320	10.0-	339	80	35.3
North Hampton village, Clark County	36	26	1 050	27.5	6	10	292	10.0-	15	-	26.9
North Kingsville village, Ashtabula County	759	479	906	17.4	136	280	268	10.0-	100	-	22.1
North Lewisburg village, Champaign County	334	274	817	18.1	66	60	281	16.7	158	-	20.9
North Madison CDP, Lake County	2 321	1 832	1 003	22.6	565	489	318	10.3	504	-	21.9
North Olmsted city, Cuyahoga County	9 671	6 760	1 193	21.8	2 397	2 911	403	12.8	2 647	15	21.7
North Perry village, Lake County	230	153	935	21.7	43	77	275	10.0-	31	-	26.3
North Randall village, Cuyahoga County	123	78	1 008	21.7	14	45	321	14.8	345	-	25.9
Northridge CDP, Clark County	2 228	1 479	918	18.2	371	749	294	10.0-	411	10	18.4
Northridge CDP, Montgomery County	1 999	1 355	734	21.9	247	644	279	12.6	1 120	-	25.0
North Ridgeville city, Lorain County	6 861	5 588	1 089	21.4	1 917	1 273	354	11.3	861	60	22.5
North Robinson village, Crawford County	60	40	592	19.3	10	20	190	10.0-	18	-	18.8
North Royalton city, Cuyahoga County	7 422	5 330	1 397	23.0	1 863	2 092	456	12.0	2 731	18	20.6
North Star village, Darke County	63	25	613	14.4	4	38	242	10.0-	7	-	13.5
Northwood city, Wood County	1 557	1 078	926	19.8	376	479	290	11.6	258	-	21.6
North Zanesville CDP, Muskingum County	1 012	606	958	18.0	134	406	297	11.5	137	-	21.1
Norton city	3 653	2 131	946	19.9	667	1 522	276	10.6	422	8	22.8
Summit County (part)	3 653	2 131	946	19.9	667	1 522	276	10.6	422	8	22.8
Wayne County (part)	-	-	-	-	-	-	-	-	-	-	-
Norwalk city, Huron County	3 522	2 301	864	20.6	647	1 221	267	10.0-	2 308	47	21.8
Norwich village, Muskingum County	24	19	486	15.8	6	5	192	10.0-	2	-	37.5
Norwood city, Hamilton County	3 919	2 843	862	21.6	757	1 076	289	11.6	4 294	10	23.2
Oak Harbor village, Ottawa County	753	523	914	18.1	132	230	270	10.0-	316	-	18.0
Oak Hill village, Jackson County	327	182	645	19.0	18	145	226	10.0-	233	-	22.6
Oakwood village, Cuyahoga County	876	629	1 097	21.8	242	247	290	10.0-	372	6	25.1
Oakwood city, Montgomery County	2 898	2 087	1 469	20.2	688	811	522	10.8	576	-	24.5
Oakwood village, Paulding County	182	103	650	20.9	33	79	246	10.0-	45	-	25.6
Oberlin city, Lorain County	1 304	979	997	21.2	299	325	320	10.0-	1 131	100	29.9
Obetz village, Franklin County	972	760	975	22.3	174	212	305	14.2	264	7	22.1
Octa village, Fayette County	14	8	650	22.5	2	6	188	10.0-	6	-	12.5
Ohio City village, Van Wert County	211	137	572	18.0	28	74	187	10.0-	35	-	11.8
Olde West Chester CDP, Butler County	67	51	1 258	15.5	-	16	375	32.5	21	-	17.2
Old Washington village, Guernsey County	63	26	650	27.5	6	37	180	11.3	19	2	15.6
Olmsted Falls city, Cuyahoga County	2 384	1 967	1 262	23.4	743	417	406	11.1	485	-	20.8
Ontario village, Richland County	1 363	944	904	21.5	188	419	280	10.5	575	28	20.5
Orange village, Cuyahoga County	1 052	761	1 920	21.1	252	291	604	10.0-	33	-	31.3
Orangeville village, Trumbull County	57	40	767	21.7	13	17	282	10.0-	11	-	17.5
Oregon city, Lucas County	5 444	3 713	1 015	20.1	1 334	1 731	318	11.8	1 877	6	25.4
Orient village, Pickaway County	55	39	650	14.8	4	16	220	15.0	30	3	17.9
Orrville city, Wayne County	1 864	1 171	829	19.0	250	693	279	10.0-	1 246	-	23.4
Orwell village, Ashtabula County	247	169	850	21.8	34	78	289	12.0	232	-	25.8
Osgood village, Darke County	99	39	818	18.3	2	60	240	12.8	5	-	23.8
Ostrander village, Delaware County	123	100	989	22.5	29	23	286	10.0-	10	-	22.5
Ottawa village, Putnam County	1 181	736	844	18.6	190	445	223	10.0-	462	-	18.9
Ottawa Hills village, Lucas County	1 388	968	1 910	18.6	339	420	677	10.0	196	-	30.0
Ottoville village, Putnam County	256	143	838	18.2	34	113	263	10.0-	60	-	18.6
Otway village, Scioto County	24	3	825	50.0+	2	21	246	12.5	10	-	12.5
Owensville village, Clermont County	133	104	883	19.5	41	29	270	13.8	215	-	25.3
Oxford city, Butler County	1 652	1 115	1 137	18.9	337	537	307	10.0-	3 804	-	41.5
Painesville city, Lake County	3 187	2 411	855	21.0	644	776	272	11.1	3 039	-	24.9
Palestine village, Darke County	8	-	-	-	-	8	190	12.5	-	-	-
Pandora village, Putnam County	350	225	763	18.5	56	125	234	10.0-	51	-	16.7
Park Layne CDP, Clark County	1 242	989	720	22.1	151	253	281	12.5	289	-	21.5
Parma city, Cuyahoga County	26 216	15 685	988	21.7	4 879	10 531	322	12.6	7 463	37	23.3
Parma Heights city, Cuyahoga County	5 594	3 305	993	22.4	1 016	2 289	346	13.2	3 821	37	26.1
Parral village, Tuscarawas County	87	50	681	21.7	10	37	227	10.7	17	-	24.4
Pataskala city, Licking County	2 522	1 979	1 112	21.2	468	543	313	10.8	935	-	21.8
Patterson village, Hardin County	43	29	425	13.8	4	14	175	10.0-	7	-	14.4
Paulding village, Paulding County	1 030	650	667	19.4	163	380	243	10.0-	361	-	18.2
Payne village, Paulding County	339	183	642	17.3	36	156	236	10.0-	113	-	19.2
Peebles village, Adams County	355	186	632	20.2	53	169	245	13.1	281	-	25.9
Pemberville village, Wood County	404	266	938	19.2	112	138	289	10.1	104	-	18.4
Peninsula village, Summit County	140	97	1 339	24.7	38	43	348	11.7	41	-	20.4
Pepper Pike city, Cuyahoga County	2 054	1 344	2 385	19.3	466	710	768	10.0-	69	-	29.7

Table 32. **Mortgage and Rental Cost Characteristics: 2000**—Con.

[Data based on a sample (except Tables 65-68). For information on confidentiality protection, coverage, sampling error, and nonsampling error, see Appendix G.
For location of definitions, see "How to Use This Census Report"]

State County Place	Specified owner-occupied housing units								Specified renter-occupied housing units paying cash rent		
		With a mortgage				Not mortgaged					
	Total	Total	Median selected monthly owner costs (dollars)	Median selected monthly owner costs as a percentage of household income in 1999	With a second mortgage or home equity loan or both	Total	Median selected monthly owner costs (dollars)	Median selected monthly owner costs as a percentage of household income in 1999	Total	With meals included in rent	Median gross rent as a percentage of household income in 1999
PLACE—Con.											
Perry village, Lake County	342	265	1 111	20.7	100	77	295	11.0	57	-	23.8
Perry Heights CDP, Stark County	2 470	1 636	834	19.0	509	834	273	10.0-	901	7	23.7
Perrysburg city, Wood County	4 639	3 629	1 307	19.5	1 004	1 010	366	10.0-	1 623	165	25.7
Perrysville village, Ashland County	195	100	657	18.9	41	95	228	10.7	84	-	23.6
Phillipsburg village, Montgomery County	171	119	841	19.1	43	52	280	10.0-	58	-	20.0
Philo village, Muskingum County	186	102	650	17.8	10	84	187	12.2	55	-	18.6
Pickerington city	2 530	2 283	1 207	20.6	693	247	295	10.1	799	-	23.5
Fairfield County (part)	2 523	2 276	1 207	20.5	693	247	295	10.1	799	-	23.5
Franklin County (part)	7	7	1 125	22.5	-	-	-	-	-	-	-
Pigeon Creek CDP, Summit County	336	278	1 510	19.0	106	58	380	10.0-	-	-	-
Piketon village, Pike County	314	185	766	18.8	33	129	225	10.8	304	-	25.0
Pioneer village, Williams County	360	246	815	18.9	43	114	246	12.9	175	-	21.4
Piqua city, Miami County	4 963	3 427	785	19.8	953	1 536	241	10.9	2 887	32	25.5
Pitsburg village, Darke County	91	66	817	17.3	5	25	219	17.5	13	-	13.6
Plain City village	609	456	1 154	24.8	162	153	334	11.9	457	-	22.3
Madison County (part)	414	328	1 156	26.3	115	86	334	12.1	350	-	22.9
Union County (part)	195	128	1 149	20.3	47	67	334	11.7	107	-	20.1
Plainfield village, Coshocton County	45	20	511	16.7	3	25	189	10.0-	6	-	18.8
Pleasant City village, Guernsey County	112	55	539	20.8	8	57	208	11.5	36	-	17.5
Pleasant Grove CDP, Muskingum County	359	196	734	16.5	41	163	240	10.6	151	-	27.0
Pleasant Hill village, Miami County	326	217	901	20.4	78	109	264	10.0-	75	-	22.5
Pleasant Plain village, Warren County	41	31	729	19.0	2	10	308	17.5	16	-	14.4
Pleasant Run CDP, Hamilton County	1 598	1 289	976	21.3	440	309	317	10.0-	39	-	30.3
Pleasant Run Farm CDP, Hamilton County	1 265	1 069	1 046	19.1	359	196	346	10.0-	229	-	35.1
Pleasantville village, Fairfield County	180	117	823	23.9	32	63	230	10.0-	107	5	23.3
Plymouth village	427	283	707	18.4	66	144	264	10.0-	194	-	23.6
Huron County (part)	193	128	743	17.0	31	65	273	10.0-	96	-	27.9
Richland County (part)	234	155	677	19.4	35	79	249	10.0-	98	-	21.9
Poland village, Mahoning County	891	559	988	23.5	241	332	352	12.2	116	-	28.3
Polk village, Ashland County	80	63	763	19.9	25	17	218	10.0-	26	-	20.4
Pomeroy village, Meigs County	454	225	588	26.8	21	229	197	11.7	280	-	28.6
Portage village, Wood County	93	61	907	22.7	27	32	271	15.9	46	-	16.9
Portage Lakes CDP, Summit County	3 021	1 915	958	22.2	604	1 106	294	12.5	869	5	21.1
Port Clinton city, Ottawa County	1 638	976	815	19.9	272	662	265	12.2	808	-	21.5
Port Jefferson village, Shelby County	72	43	771	18.6	25	29	219	12.3	18	-	16.7
Portsmouth city, Scioto County	4 517	2 220	623	19.1	422	2 297	215	10.2	3 974	125	26.6
Port Washington village, Tuscarawas County	148	96	574	17.9	14	52	229	10.0-	26	-	14.5
Port William village, Clinton County	51	29	738	26.9	4	22	243	11.1	29	-	19.6
Potsdam village, Miami County	44	35	656	15.8	4	9	238	10.0	11	-	20.4
Powell village, Delaware County	1 835	1 721	1 895	19.6	561	114	459	10.0-	56	-	23.0
Powhatan Point village, Belmont County	475	203	550	17.3	27	272	206	10.9	212	-	22.1
Proctorville village, Lawrence County	123	50	667	17.5	12	73	215	13.8	115	-	24.8
Prospect village, Marion County	339	246	856	20.0	52	93	269	10.0-	109	-	19.9
Put-in-Bay village, Ottawa County	51	34	1 125	18.5	11	17	483	10.0-	11	-	22.1
Quaker City village, Guernsey County	144	63	596	18.3	15	81	228	11.4	50	-	30.8
Quincy village, Logan County	133	89	713	18.9	19	44	246	11.7	76	2	26.4
Racine village, Meigs County	172	77	530	19.8	13	95	235	10.0-	70	-	33.0
Rarden village, Scioto County	50	29	679	20.4	-	21	248	10.0-	22	-	15.0
Ravenna city, Portage County	2 624	1 895	865	19.8	526	729	285	11.0	2 200	32	25.6
Rawson village, Hancock County	110	85	675	16.8	25	25	243	11.9	22	-	17.9
Rayland village, Jefferson County	137	51	538	16.9	4	86	219	10.0-	32	-	20.0
Reading city, Hamilton County	2 732	1 710	911	18.6	513	1 022	292	12.1	1 910	-	21.7
Reminderville village, Summit County	786	654	1 110	22.7	240	132	365	14.6	56	-	25.4
Rendville village, Perry County	15	6	575	11.3	-	9	163	12.5	4	-	22.5
Republic village, Seneca County	153	81	670	17.7	19	72	228	10.0	47	-	16.9
Reynoldsburg city	7 595	6 130	1 128	21.3	1 958	1 465	330	11.5	4 380	30	23.0
Fairfield County (part)	-	-	-	-	-	-	-	-	-	-	-
Franklin County (part)	6 003	4 684	1 057	20.9	1 540	1 319	332	11.5	4 142	30	23.1
Licking County (part)	1 592	1 446	1 348	22.2	418	146	321	11.7	238	-	20.7
Richfield village, Summit County	1 060	741	1 188	19.2	262	319	345	10.0-	113	-	18.0
Richmond village, Jefferson County	153	81	638	21.8	18	72	211	13.6	35	-	18.1
Richmond Heights city, Cuyahoga County	2 939	1 859	1 319	23.0	523	1 080	401	12.6	1 779	9	23.0
Richwood village, Union County	515	337	867	21.7	84	178	279	11.9	246	4	21.5
Ridgeway village	91	67	635	16.7	18	24	220	10.0-	5	-	14.2
Hardin County (part)	71	52	670	16.1	14	19	215	10.0-	5	-	14.2
Logan County (part)	20	15	513	20.4	4	5	225	14.2	-	-	-
Rio Grande village, Gallia County	65	35	863	22.9	10	30	282	10.0-	136	-	31.5
Ripley village, Brown County	382	165	707	17.4	26	217	246	10.1	248	-	21.5
Risingsun village, Wood County	164	107	666	18.6	27	57	243	10.8	52	-	20.6
Rittman city	1 531	1 063	796	22.5	307	468	308	11.9	724	-	22.9
Medina County (part)	19	9	1 375	12.5	-	10	450	10.0-	13	-	27.5
Wayne County (part)	1 512	1 054	794	22.6	307	458	306	12.1	711	-	22.7

Table 32. **Mortgage and Rental Cost Characteristics: 2000**—Con.

[Data based on a sample (except Tables 65-68). For information on confidentiality protection, coverage, sampling error, and nonsampling error, see Appendix G.
For location of definitions, see "How to Use This Census Report"]

State County Place	Specified owner-occupied housing units								Specified renter-occupied housing units paying cash rent		
		With a mortgage				Not mortgaged					
	Total	Total	Median selected monthly owner costs (dollars)	Median selected monthly owner costs as a percentage of household income in 1999	With a second mortgage or home equity loan or both	Total	Median selected monthly owner costs (dollars)	Median selected monthly owner costs as a percentage of household income in 1999	Total	With meals included in rent	Median gross rent as a percentage of household income in 1999
PLACE—Con.											
Riverlea village, Franklin County	205	125	1 618	20.7	41	80	497	10.0-	20	-	28.3
Riverside city, Montgomery County	5 897	3 737	880	20.9	1 064	2 160	296	11.7	3 217	12	23.1
Roaming Shores village, Ashtabula County	438	338	1 161	22.2	116	100	430	12.3	25	-	17.9
Rochester village, Lorain County	42	26	900	22.1	2	16	217	12.5	8	-	13.8
Rock Creek village, Ashtabula County	141	100	867	30.0	26	41	292	15.9	39	3	20.4
Rockford village, Mercer County	296	190	706	18.9	56	106	268	10.0-	108	-	26.4
Rocky Ridge village, Ottawa County	81	43	719	16.8	3	38	230	10.0-	31	-	20.6
Rocky River city, Cuyahoga County	5 706	3 729	1 377	20.4	1 356	1 977	462	11.3	2 689	259	26.4
Rogers village, Columbiana County	55	38	644	23.0	15	17	275	10.0-	12	-	33.8
Rome village, Adams County	14	6	467	10.0	-	8	300	10.0-	13	-	33.8
Rosemount CDP, Scioto County	587	343	677	18.8	103	244	247	10.0-	167	-	22.5
Roseville village	407	230	613	21.3	39	177	217	10.0-	227	2	25.5
Muskingum County (part)	171	94	600	22.5	17	77	211	10.1	76	2	26.2
Perry County (part)	236	136	625	20.3	22	100	222	10.0-	151	-	25.1
Ross CDP, Butler County	474	326	927	17.5	106	148	259	12.0	173	-	17.2
Rossburg village, Darke County	61	30	613	18.8	10	31	216	11.6	23	-	20.4
Rossford city, Wood County	1 826	1 174	957	19.4	377	652	303	11.9	733	-	22.9
Roswell village, Tuscarawas County	57	36	640	18.3	4	21	158	14.6	12	-	32.0
Rushsylvania village, Logan County	140	95	723	18.0	16	45	261	10.7	19	-	11.3
Rushville village, Fairfield County	60	53	836	24.3	5	7	225	46.3	31	-	30.6
Russells Point village, Logan County	335	233	644	22.0	54	102	256	10.0	307	-	24.5
Russellville village, Brown County	133	79	672	19.1	24	54	247	13.6	36	-	20.8
Russia village, Shelby County	142	70	689	15.9	6	72	336	10.0-	43	-	23.5
Rutland village, Meigs County	109	48	625	22.9	13	61	228	11.4	23	-	30.6
Sabina village, Clinton County	530	366	715	17.6	76	164	250	11.3	323	-	21.8
St. Bernard city, Hamilton County	998	621	877	20.8	201	377	289	11.9	716	-	22.5
St. Clairsville city, Belmont County	1 477	703	927	20.6	169	774	267	10.0-	596	-	22.0
St. Henry village, Mercer County	566	344	912	19.4	70	222	275	10.0-	113	-	19.5
St. Louisville village, Licking County	88	45	744	21.9	15	43	230	10.0-	21	-	21.5
St. Martin village, Brown County	18	6	950	32.5	2	12	450	10.0	2	-	17.5
St. Marys city, Auglaize County	2 154	1 418	751	19.2	479	736	216	10.0-	878	-	18.8
St. Paris village, Champaign County	533	396	798	18.6	68	137	270	10.0-	193	-	22.3
Salem city, Columbiana County	3 115	1 838	685	18.7	454	1 277	244	11.7	1 705	17	25.5
Salesville village, Guernsey County	44	20	614	17.5	5	24	158	10.0	1	-	22.5
Salineville village, Columbiana County	344	169	531	20.5	25	175	224	10.0-	114	-	22.1
Sandusky city, Erie County	5 751	3 548	767	20.2	900	2 203	255	11.4	4 899	58	24.3
Sandusky South CDP, Erie County	1 789	1 112	967	19.0	315	677	332	10.0-	192	-	23.5
Sarahsville village, Noble County	35	24	725	17.9	2	11	189	13.8	12	-	27.5
Sardinia village	149	90	675	21.8	16	59	239	10.9	118	-	22.9
Brown County (part)	149	90	675	21.8	16	59	239	10.9	118	-	22.9
Highland County (part)	-	-	-	-	-	-	-	-	-	-	-
Savannah village, Ashland County	85	61	795	23.5	25	24	238	12.5	29	-	18.0
Scio village, Harrison County	211	94	629	20.0	19	117	207	10.4	121	-	24.5
Sciotodale CDP, Scioto County	294	173	718	18.4	17	121	221	10.0-	37	-	40.4
Scott village	89	63	559	18.5	12	26	189	10.0-	10	4	30.0
Paulding County (part)	38	25	508	20.3	3	13	205	10.0-	-	-	-
Van Wert County (part)	51	38	625	17.7	9	13	178	10.0-	10	4	30.0
Seaman village, Adams County	216	96	633	19.1	17	120	250	11.3	138	-	27.3
Sebring village, Mahoning County	1 088	678	714	19.8	181	410	253	10.2	884	110	33.1
Senecaville village, Guernsey County	104	55	532	19.4	8	49	213	10.9	40	-	22.5
Seven Hills city, Cuyahoga County	4 456	2 227	1 263	21.5	668	2 229	398	12.8	109	-	23.5
Seven Mile village, Butler County	194	139	826	20.1	51	55	279	11.9	47	-	22.5
Seville village, Medina County	654	469	1 038	22.8	138	185	314	12.0	118	-	20.0
Shadyside village, Belmont County	1 101	436	626	17.1	127	665	214	10.1	394	-	22.1
Shaker Heights city, Cuyahoga County	6 574	4 984	1 672	19.9	1 652	1 590	649	11.7	4 130	82	23.7
Sharonville city	3 361	2 256	1 077	19.8	658	1 105	312	10.3	2 151	202	23.5
Butler County (part)	392	346	1 224	20.4	139	46	344	10.4	261	17	19.7
Hamilton County (part)	2 969	1 910	1 049	19.7	519	1 059	310	10.3	1 890	185	24.5
Shawnee village, Perry County	144	70	588	19.6	7	74	226	10.0-	30	-	17.5
Shawnee Hills village, Delaware County	132	104	1 107	20.2	28	28	367	13.5	41	-	24.2
Shawnee Hills CDP, Greene County	750	603	967	20.4	181	147	299	10.0-	26	-	17.5
Sheffield village, Lorain County	855	653	1 265	20.1	207	202	357	11.8	117	-	19.0
Sheffield Lake city, Lorain County	2 751	2 165	968	22.3	746	586	289	12.1	656	-	20.8
Shelby city, Richland County	2 416	1 593	739	19.4	503	823	246	10.0-	1 360	-	19.5
Sherrodsville village, Carroll County	77	40	760	22.1	16	37	231	14.6	20	-	23.8
Sherwood CDP, Hamilton County	1 218	956	1 173	18.7	287	262	334	10.0-	30	-	22.7
Sherwood village, Defiance County	219	145	702	17.9	42	74	244	10.8	39	-	18.8
Shiloh CDP, Montgomery County	2 729	1 782	917	21.0	416	947	361	11.8	2 630	17	22.9
Shiloh village, Richland County	173	87	534	18.1	11	86	203	10.0-	46	1	20.7
Shreve village, Wayne County	382	241	732	21.1	63	141	220	10.0-	208	-	22.8
Sidney city, Shelby County	4 499	3 159	828	19.4	906	1 340	265	10.3	2 893	21	22.3
Silver Lake village, Summit County	1 012	595	1 427	19.9	197	417	468	10.0-	46	-	23.3
Silverton city, Hamilton County	1 310	1 029	933	23.3	285	281	322	16.2	1 088	8	24.4
Sinking Spring village, Highland County	33	20	733	20.0	4	13	225	10.0-	9	-	21.3
Smithfield village, Jefferson County	204	94	679	18.9	10	110	228	10.3	93	-	31.0
Smithville village, Wayne County	334	160	848	19.2	37	174	265	10.0-	175	-	20.6
Solon city, Cuyahoga County	6 278	4 745	1 680	21.4	1 855	1 533	442	11.1	878	-	24.3
Somerset village, Perry County	348	195	683	19.1	37	153	238	10.4	211	-	25.4

Table 32. **Mortgage and Rental Cost Characteristics: 2000**—Con.

[Data based on a sample (except Tables 65-68). For information on confidentiality protection, coverage, sampling error, and nonsampling error, see Appendix G.
For location of definitions, see "How to Use This Census Report"]

State County Place	Specified owner-occupied housing units								Specified renter-occupied housing units paying cash rent		
		With a mortgage				Not mortgaged					
	Total	Total	Median selected monthly owner costs (dollars)	Median selected monthly owner costs as a percentage of household income in 1999	With a second mortgage or home equity loan or both	Total	Median selected monthly owner costs (dollars)	Median selected monthly owner costs as a percentage of household income in 1999	Total	With meals included in rent	Median gross rent as a percentage of household income in 1999
PLACE—Con.											
Somerville village, Butler County	66	39	775	24.4	9	27	219	12.5	18	-	20.0
South Amherst village, Lorain County	548	348	1 031	21.6	108	200	271	11.0	93	-	22.3
South Bloomfield village, Pickaway County	164	113	892	21.4	42	51	273	10.0-	107	2	23.1
South Canal CDP, Trumbull County	421	230	731	18.2	55	191	305	10.0-	33	-	29.5
South Charleston village, Clark County	431	288	810	21.4	74	143	256	11.1	237	-	21.4
South Euclid city, Cuyahoga County	7 575	5 586	1 048	22.1	1 496	1 989	372	14.0	1 432	26	26.2
South Lebanon village, Warren County	495	351	769	20.0	85	144	285	12.9	272	-	22.3
South Middletown CDP, Butler County	75	59	743	21.5	8	16	244	12.5	7	-	50.0+
South Point village, Lawrence County	972	463	733	19.6	98	509	242	10.0-	391	-	24.0
South Russell village, Geauga County	1 257	960	1 820	20.4	330	297	533	13.8	26	-	20.8
South Salem village, Ross County	66	38	650	23.6	8	28	230	10.0-	6	-	22.5
South Solon village, Madison County	103	83	606	20.8	17	20	220	10.0-	21	-	19.4
South Vienna village, Clark County	124	92	775	17.4	16	32	283	10.8	49	-	19.4
South Webster village, Scioto County	207	112	652	18.8	24	95	237	11.8	61	-	23.8
South Zanesville village, Muskingum County	389	264	700	18.9	72	125	221	10.0-	153	-	24.0
Sparta village, Morrow County	38	22	550	26.7	-	16	183	12.5	32	-	20.0
Spencer village, Medina County	196	142	894	21.2	41	54	290	10.0	79	-	31.4
Spencerville village, Allen County	571	319	681	19.3	63	252	239	10.0-	172	-	23.8
Springboro city	3 494	3 021	1 380	19.6	886	473	331	10.0-	550	-	25.6
Montgomery County (part)	23	23	1 180	18.8	7	-	-	-	-	-	-
Warren County (part)	3 471	2 998	1 381	19.6	879	473	331	10.0-	550	-	25.6
Springdale city, Hamilton County	2 471	1 785	1 029	20.6	589	686	286	10.0-	1 736	231	29.3
Springfield city, Clark County	14 056	9 254	737	20.0	2 375	4 802	259	10.4	10 792	301	24.9
Spring Valley village, Greene County	150	110	863	21.5	32	40	300	10.6	22	-	21.7
Stafford village, Monroe County	15	7	388	23.8	-	8	200	10.0	14	-	41.7
Steubenville city, Jefferson County	4 632	2 326	713	19.5	595	2 306	243	10.7	3 157	8	25.6
Stockport village, Morgan County	108	58	586	21.7	7	50	203	11.1	81	-	29.0
Stone Creek village, Tuscarawas County	50	20	557	13.3	2	30	183	12.5	5	-	35.8
Stony Prairie CDP, Sandusky County	245	147	648	17.0	33	98	224	10.0-	66	-	18.3
Stoutsville village, Fairfield County	161	123	812	19.3	32	38	239	11.3	25	-	22.5
Stow city, Summit County	8 425	6 607	1 202	20.7	1 956	1 818	368	10.0-	3 350	142	22.0
Strasburg village, Tuscarawas County	543	338	829	20.6	80	205	292	11.1	334	-	23.2
Stratton village, Jefferson County	58	14	500	23.0	8	44	203	10.0-	23	-	17.5
Streetsboro city, Portage County	2 593	2 084	1 083	21.4	680	509	283	10.0-	1 407	6	22.0
Strongsville city, Cuyahoga County	13 002	10 195	1 384	21.0	3 397	2 807	407	11.0	2 691	7	22.5
Struthers city, Mahoning County	3 427	1 871	688	19.9	450	1 556	262	12.2	976	-	26.2
Stryker village, Williams County	366	268	746	19.9	52	98	240	10.0-	113	-	19.1
Sugar Bush Knolls village, Portage County	61	43	1 777	16.7	10	18	571	10.8	2	-	10.0-
Sugarcreek village, Tuscarawas County	611	306	765	21.6	99	305	230	10.0-	218	-	22.2
Sugar Grove village, Fairfield County	109	70	863	20.0	23	39	230	10.0-	36	-	23.0
Summerfield village, Noble County	68	36	450	21.4	4	32	133	10.0-	16	-	18.0
Summerside CDP, Clermont County	1 306	1 039	1 006	23.3	348	267	279	10.4	721	-	23.1
Summitville village, Columbiana County	30	13	838	19.5	6	17	232	11.3	9	-	32.5
Sunbury village, Delaware County	725	531	1 069	21.0	172	194	295	10.8	256	-	24.3
Swanton village	879	606	939	20.0	174	273	266	10.0-	287	-	24.3
Fulton County (part)	873	600	936	20.1	174	273	266	10.0-	284	-	24.5
Lucas County (part)	6	6	1 375	17.5	-	-	-	-	3	-	10.0-
Sycamore village, Wyandot County	256	136	683	17.7	40	120	237	11.6	91	-	17.1
Sylvania city, Lucas County	4 904	3 852	1 265	19.4	1 214	1 052	425	10.2	1 776	123	23.8
Syracuse village, Meigs County	241	122	694	20.5	19	119	224	10.0-	65	-	20.9
Tallmadge city	4 793	2 927	1 103	21.1	886	1 866	340	11.6	1 164	-	25.1
Portage County (part)	59	59	1 195	26.7	9	-	-	-	-	-	-
Summit County (part)	4 734	2 868	1 101	20.9	877	1 866	340	11.6	1 164	-	25.1
Tarlton village, Pickaway County	73	39	781	27.8	17	34	200	10.0-	14	-	16.7
Terrace Park village, Hamilton County	691	516	1 971	21.6	187	175	611	10.9	40	-	22.5
The Plains CDP, Athens County	460	280	889	20.1	68	180	289	12.1	550	-	29.6
The Village of Indian Hill city, Hamilton County	1 850	1 217	3 414	22.1	393	633	938	10.0-	57	-	10.0-
Thornville village, Perry County	220	125	897	18.5	46	95	272	10.0-	58	-	20.3
Thurston village, Fairfield County	114	93	706	23.4	19	21	263	13.8	40	-	30.8
Tiffin city, Seneca County	4 287	2 544	687	17.7	645	1 743	226	10.0-	2 520	50	22.6
Tiltonsville village, Jefferson County	381	157	592	19.0	28	224	216	10.1	172	-	21.3
Timberlake village, Lake County	286	180	1 134	22.8	74	106	363	14.8	13	-	19.2
Tipp City city, Miami County	2 313	1 655	1 073	20.3	344	658	238	10.0-	1 194	-	21.6
Tiro village, Crawford County	76	53	577	19.1	15	23	184	10.0-	21	2	23.8
Toledo city, Lucas County	70 359	46 336	787	19.7	12 573	24 023	276	11.8	49 900	601	25.4
Tontogany village, Wood County	95	57	736	18.1	10	38	258	15.0	27	-	19.5
Toronto city, Jefferson County	1 536	805	596	17.2	140	731	222	10.0-	662	-	24.1
Tremont City village, Clark County	77	58	775	18.4	21	19	269	10.0-	45	-	13.3
Trenton city, Butler County	2 304	1 815	1 040	20.9	485	489	294	10.0-	813	-	20.5
Trimble village, Athens County	95	61	619	19.6	9	34	250	10.0-	43	-	28.8
Trotwood city, Montgomery County	6 345	4 762	939	23.4	1 411	1 583	314	12.4	3 960	223	28.3
Troy city, Miami County	5 205	3 704	915	20.2	1 055	1 501	272	12.2	3 465	70	24.0
Turpin Hills CDP, Hamilton County	1 465	1 199	1 633	21.0	448	266	449	10.0-	261	-	19.2
Tuscarawas village, Tuscarawas County	263	141	770	18.2	20	122	248	11.7	58	3	25.8
Twinsburg city, Summit County	4 762	4 003	1 335	21.6	1 400	759	350	12.9	1 475	9	23.7
Uhrichsville city, Tuscarawas County	1 195	724	683	22.1	126	471	206	12.0	720	-	24.7

Table 32. **Mortgage and Rental Cost Characteristics: 2000**—Con.

[Data based on a sample (except Tables 65-68). For information on confidentiality protection, coverage, sampling error, and nonsampling error, see Appendix G.
For location of definitions, see "How to Use This Census Report"]

State County Place	Specified owner-occupied housing units								Specified renter-occupied housing units paying cash rent		
		With a mortgage				Not mortgaged					
	Total	Total	Median selected monthly owner costs (dollars)	Median selected monthly owner costs as a percentage of household income in 1999	With a second mortgage or home equity loan or both	Total	Median selected monthly owner costs (dollars)	Median selected monthly owner costs as a percentage of household income in 1999	Total	With meals included in rent	Median gross rent as a percentage of household income in 1999
PLACE—Con.											
Union city	1 703	1 422	925	22.2	385	281	324	14.4	261	-	22.6
Miami County (part)	6	-	-	-	-	6	325	50.0+	-	-	-
Montgomery County (part)	1 697	1 422	925	22.2	385	275	323	14.1	261	-	22.6
Union City village, Darke County	351	186	550	17.0	42	165	196	10.0-	305	2	20.3
Uniontown CDP, Stark County	872	564	1 022	20.8	136	308	346	10.1	161	-	26.3
Unionville Center village, Union County	58	40	722	19.4	9	18	283	10.0-	26	3	20.8
Uniopolis village, Auglaize County	72	47	572	16.9	12	25	230	10.4	4	-	16.7
University Heights city, Cuyahoga County	3 653	2 802	1 270	19.1	723	851	473	12.2	1 263	-	24.3
Upper Arlington city, Franklin County	10 588	7 240	1 588	21.1	2 530	3 348	537	10.8	2 540	125	20.8
Upper Sandusky city, Wyandot County	1 485	929	703	17.4	214	556	223	10.0-	1 028	20	18.8
Urbana city, Champaign County	2 722	1 828	814	21.2	496	894	240	10.7	1 764	39	23.7
Urbancrest village, Franklin County	135	87	696	22.6	20	48	208	12.5	162	-	36.7
Utica village	459	307	729	20.3	78	152	211	10.3	262	-	18.5
Knox County (part)	-	-	-	-	-	-	-	-	-	-	-
Licking County (part)	459	307	729	20.3	78	152	211	10.3	262	-	18.5
Valley Hi village, Logan County	15	15	850	13.8	9	-	-	-	43	-	19.3
Valley View village, Cuyahoga County	681	381	1 367	20.9	152	300	379	11.1	39	-	18.6
Valleyview village, Franklin County	222	153	856	24.5	34	69	283	10.0-	16	-	14.3
Van Buren village, Hancock County	108	78	869	19.6	34	30	223	12.5	-	-	-
Vandalia city, Montgomery County	3 851	2 813	1 027	19.4	818	1 038	286	10.0-	2 131	-	22.2
Vanlue village, Hancock County	106	66	600	21.4	20	40	226	16.5	32	-	14.2
Van Wert city, Van Wert County	3 025	1 796	691	18.9	446	1 229	207	10.0-	1 198	-	19.3
Venedocia village, Van Wert County	40	20	675	22.0	5	20	181	10.0-	13	-	32.5
Vermilion city	3 115	2 350	999	21.5	894	765	342	11.4	975	-	23.7
Erie County (part)	1 458	1 055	959	20.0	399	403	332	10.0-	462	-	24.8
Lorain County (part)	1 657	1 295	1 068	22.4	495	362	355	13.2	513	-	22.9
Verona village	107	75	750	17.6	15	32	250	11.7	37	-	27.5
Montgomery County (part)	9	7	875	17.5	3	2	325	10.0-	3	-	12.5
Preble County (part)	98	68	741	17.7	12	30	244	12.0	34	-	29.0
Versailles village, Darke County	725	379	811	18.3	76	346	230	10.0-	309	-	21.2
Vienna Center CDP, Trumbull County	339	221	854	18.1	85	118	306	11.0	39	-	15.7
Vinton village, Gallia County	77	40	629	15.8	8	37	190	16.8	17	-	28.8
Wadsworth city, Medina County	5 024	3 376	1 032	20.3	1 052	1 648	308	10.0	1 825	46	24.5
Waite Hill village, Lake County	99	58	2 769	28.6	19	41	775	10.0-	12	-	25.0
Wakeman village, Huron County	265	189	921	19.9	34	76	318	10.0	63	2	19.9
Walbridge village, Wood County	728	456	893	19.9	186	272	271	10.0-	275	-	20.9
Waldo village, Marion County	109	62	777	21.4	17	47	213	10.2	34	-	28.8
Walton Hills village, Cuyahoga County	857	499	1 228	21.7	138	358	383	10.9	14	-	20.0
Wapakoneta city, Auglaize County	2 320	1 511	754	17.9	404	809	219	10.0-	1 087	-	19.8
Warren city, Trumbull County	10 688	6 364	657	18.8	1 362	4 324	245	10.7	7 637	21	25.6
Warrensville Heights city, Cuyahoga County	2 805	2 067	927	22.0	528	738	359	11.6	3 225	-	23.8
Warsaw village, Coshocton County	160	100	650	18.5	20	60	229	10.0-	84	-	24.5
Washington city, Fayette County	2 904	1 866	773	19.9	457	1 038	259	11.1	2 239	-	23.7
Washingtonville village	174	102	680	19.8	26	72	273	12.0	107	-	25.2
Columbiana County (part)	94	40	680	20.0	10	54	280	12.6	53	-	25.6
Mahoning County (part)	80	62	680	19.6	16	18	238	10.0-	54	-	25.0
Waterville village, Lucas County	1 395	1 074	1 152	20.1	387	321	333	11.3	254	9	22.7
Wauseon city, Fulton County	1 615	1 137	948	21.6	425	478	273	11.4	793	-	21.7
Waverly City city, Pike County	971	507	744	17.3	92	464	228	10.0-	945	71	23.7
Wayne village, Wood County	226	144	767	16.1	41	82	250	10.0-	68	-	24.2
Wayne Lakes village, Darke County	239	203	727	19.0	32	36	215	10.7	30	-	17.5
Waynesburg village, Stark County	266	137	707	19.9	36	129	231	10.3	101	2	25.9
Waynesfield village, Auglaize County	205	120	678	25.3	23	85	248	12.7	52	-	18.3
Waynesville village, Warren County	651	491	1 085	21.4	128	160	321	10.0-	307	2	23.5
Wellington village, Lorain County	1 043	746	978	24.2	281	297	298	12.6	589	8	22.1
Wellston city, Jackson County	1 265	691	665	21.3	104	574	230	11.6	702	-	24.0
Wellsville village, Columbiana County	943	480	562	19.9	94	463	219	10.6	503	-	25.2
West Alexandria village, Preble County	343	211	829	20.6	47	132	283	10.3	210	-	24.1
West Carrollton City city, Montgomery County	3 099	2 262	913	20.8	704	837	283	10.0	2 517	-	21.1
West Elkton village, Preble County	51	30	750	24.2	9	21	269	10.0-	12	-	12.5
Westerville city	9 386	7 688	1 337	18.9	2 634	1 698	372	10.0-	2 558	101	23.3
Delaware County (part)	1 641	1 443	1 624	17.8	432	198	428	10.0-	139	-	19.0
Franklin County (part)	7 745	6 245	1 276	19.2	2 202	1 500	366	10.0-	2 419	101	23.5
West Farmington village, Trumbull County	135	93	774	21.7	25	42	292	10.7	36	-	21.8
Westfield Center village, Medina County	348	246	1 452	24.6	102	102	432	10.0-	40	-	24.6
West Hill CDP, Trumbull County	643	320	684	22.6	117	323	224	10.8	308	-	19.7
West Jefferson village, Madison County	1 112	788	853	19.3	211	324	288	13.4	413	7	22.1
West Lafayette village, Coshocton County	458	281	654	17.1	37	177	205	10.0-	205	-	24.5
Westlake city, Cuyahoga County	8 276	5 913	1 572	21.3	2 114	2 363	470	10.3	3 147	412	23.2
West Leipsic village, Putnam County	68	33	575	17.9	-	35	216	11.1	11	-	16.3
West Liberty village, Logan County	444	260	870	19.7	81	184	283	12.5	168	8	20.5
West Manchester village, Preble County	117	78	678	18.6	13	39	259	13.0	35	-	33.8
West Mansfield village, Logan County	209	128	696	14.5	12	81	322	14.9	44	2	17.5
West Millgrove village, Wood County	18	9	925	23.1	7	9	219	10.0-	8	-	17.5
West Milton village, Miami County	1 117	820	818	21.2	159	297	281	13.0	611	-	22.7

Table 32. **Mortgage and Rental Cost Characteristics: 2000**—Con.

[Data based on a sample (except Tables 65-68). For information on confidentiality protection, coverage, sampling error, and nonsampling error, see Appendix G.
For location of definitions, see "How to Use This Census Report"]

State County Place	Specified owner-occupied housing units								Specified renter-occupied housing units paying cash rent		
		With a mortgage				Not mortgaged					
	Total	Total	Median selected monthly owner costs (dollars)	Median selected monthly owner costs as a percentage of household income in 1999	With a second mortgage or home equity loan or both	Total	Median selected monthly owner costs (dollars)	Median selected monthly owner costs as a percentage of household income in 1999	Total	With meals included in rent	Median gross rent as a percentage of household income in 1999
PLACE—Con.											
Weston village, Wood County	308	249	761	21.1	81	59	253	10.0-	167	-	21.1
West Portsmouth CDP, Scioto County	847	489	570	19.7	106	358	222	10.0-	287	-	28.1
West Rushville village, Fairfield County	27	23	850	20.5	5	4	200	10.0	12	-	24.0
West Salem village, Wayne County	279	211	783	21.5	49	68	233	10.3	126	-	22.3
West Union village, Adams County	496	244	672	31.2	22	252	241	13.6	499	-	22.0
West Unity village, Williams County	400	264	730	19.1	70	136	269	11.5	242	2	21.9
Wetherington CDP, Butler County	284	230	2 782	21.5	60	54	920	10.0-	5	-	27.5
Wharton village, Wyandot County	110	63	603	16.6	8	47	210	10.0-	26	-	16.1
Wheelersburg CDP, Scioto County	1 517	878	838	19.9	221	639	262	10.9	720	-	23.6
Whitehall city, Franklin County	3 466	2 392	811	21.7	556	1 074	282	11.6	4 471	47	24.0
Whitehouse village, Lucas County	753	600	1 061	20.4	204	153	327	12.1	244	4	23.8
White Oak CDP, Hamilton County	3 407	2 498	1 015	20.2	748	909	305	10.6	1 523	16	22.6
White Oak East CDP, Hamilton County	984	655	1 041	20.5	160	329	312	10.0-	306	-	18.2
White Oak West CDP, Hamilton County	865	638	1 281	19.7	194	227	369	10.2	177	7	25.8
Wickliffe city, Lake County	4 448	2 417	960	21.5	749	2 031	305	12.0	838	62	22.6
Wilberforce CDP, Greene County	88	79	897	32.9	11	9	325	10.0-	5	-	32.5
Wilkesville village, Vinton County	47	20	500	14.4	-	27	224	13.1	2	-	50.0+
Willard city, Huron County	1 269	860	767	20.3	271	409	249	12.0	1 072	13	23.7
Williamsburg village, Clermont County	529	385	863	19.5	126	144	236	10.5	344	-	23.9
Williamsport village, Pickaway County	227	159	762	23.1	50	68	244	10.0-	104	2	28.8
Willoughby city, Lake County	5 379	3 793	1 023	21.7	1 160	1 586	317	10.6	4 008	294	24.3
Willoughby Hills city, Lake County	2 095	1 233	1 360	22.3	374	862	401	12.1	1 780	9	23.1
Willowick city, Lake County	4 932	2 986	963	21.7	910	1 946	312	12.5	996	9	25.5
Willshire village, Van Wert County	137	84	572	17.7	12	53	244	10.0-	27	-	19.6
Wilmington city, Clinton County	2 259	1 464	864	20.6	358	795	276	10.0-	2 316	77	23.1
Wilmot village, Stark County	73	45	696	17.3	6	28	273	10.8	38	-	18.8
Wilson village	37	18	667	20.0	2	19	228	10.0-	-	-	-
Belmont County (part)	9	6	650	13.8	-	3	188	12.5	-	-	-
Monroe County (part)	28	12	675	22.5	2	16	230	10.0-	-	-	-
Winchester village, Adams County	208	123	738	20.9	24	85	233	11.9	131	2	19.9
Windham village, Portage County	429	340	768	21.4	82	89	249	14.8	432	-	24.0
Wintersville village, Jefferson County	1 170	607	731	18.9	196	563	282	11.3	480	-	21.2
Withamsville CDP, Clermont County	780	570	1 074	20.6	159	210	297	10.3	460	-	21.1
Woodbourne-Hyde Park CDP, Montgomery County	2 738	1 754	1 426	19.7	487	984	446	11.2	77	-	26.8
Woodlawn village, Hamilton County	707	441	920	23.8	137	266	288	10.0-	520	12	22.9
Woodmere village, Cuyahoga County	128	80	1 150	25.2	15	48	400	18.8	287	-	26.0
Woodsfield village, Monroe County	649	292	644	20.5	66	357	195	10.0-	349	-	26.3
Woodstock village, Champaign County	56	46	920	22.8	15	10	363	15.0	38	-	20.0
Woodville village, Sandusky County	583	383	953	19.3	127	200	312	10.9	164	-	19.9
Wooster city, Wayne County	5 078	3 269	919	19.7	867	1 809	315	10.0-	3 905	7	24.0
Worthington city, Franklin County	4 486	3 262	1 355	19.8	1 181	1 224	438	10.8	844	12	25.3
Wren village, Van Wert County	74	42	514	14.6	1	32	233	10.0-	13	-	28.8
Wright-Patterson AFB CDP	27	14	1 075	32.5	-	13	100-	10.0-	367	-	16.3
Greene County (part)	20	7	1 375	22.5	-	13	100-	10.0-	189	-	14.1
Montgomery County (part)	7	7	850	45.0	-	-	-	-	178	-	19.3
Wyoming city, Hamilton County	2 582	1 770	1 590	19.3	565	812	528	10.0-	345	-	26.8
Xenia city, Greene County	5 862	4 343	800	21.1	1 199	1 519	259	10.9	3 023	18	26.9
Yankee Lake village, Trumbull County	33	22	650	21.3	8	11	285	11.9	3	-	18.8
Yellow Springs village, Greene County	908	665	1 132	19.3	198	243	332	10.0-	526	-	24.2
Yorkshire village, Darke County	26	11	742	16.5	-	15	254	10.6	2	-	12.5
Yorkville village	319	149	631	18.9	51	170	209	10.0-	195	-	20.3
Belmont County (part)	136	68	691	18.5	30	68	197	10.0-	85	-	18.8
Jefferson County (part)	183	81	594	19.4	21	102	217	10.0-	110	-	23.5
Youngstown city	19 564	9 937	598	20.4	2 291	9 627	239	12.2	10 407	169	28.7
Mahoning County (part)	19 564	9 937	598	20.4	2 291	9 627	239	12.2	10 407	169	28.7
Trumbull County (part)	-	-	-	-	-	-	-	-	-	-	-
Zaleski village, Vinton County	76	33	565	22.0	8	43	228	10.0-	16	-	28.8
Zanesfield village, Logan County	64	41	717	16.5	18	23	211	11.6	12	-	20.0
Zanesville city, Muskingum County	5 555	3 347	642	20.8	605	2 208	231	11.7	4 546	37	23.7
Zoar village, Tuscarawas County	57	36	925	17.5	10	21	344	15.6	10	-	13.0

Table 33. **Place of Birth, Residence in 1995, and Language for the American Indian and Alaska Native Population (One Race): 2000**

[The above table was omitted because there were no qualifying areas.]

Table 34. **Education and Veteran Status for the American Indian and Alaska Native Population (One Race): 2000**

[The above table was omitted because there were no qualifying areas.]

Table 35. **Disability Status for the American Indian and Alaska Native Population (One Race): 2000**

[The above table was omitted because there were no qualifying areas.]

Table 36. **Employment Status and Journey to Work for the American Indian and Alaska Native Population (One Race): 2000**

[The above table was omitted because there were no qualifying areas.]

Table 37. **Work Status and Income in 1999 for the American Indian and Alaska Native Population (One Race): 2000**

[The above table was omitted because there were no qualifying areas.]

Table 38. **Earnings in 1999 of Full-Time, Year-Round Workers, by Sex for the American Indian and Alaska Native Population (One Race): 2000**

[The above table was omitted because there were no qualifying areas.]

Table 39. **Income in 1999 of Households With an American Indian and Alaska Native Householder (One Race): 2000**

[The above table was omitted because there were no qualifying areas.]

Table 40. **Poverty Status in 1999 for the American Indian and Alaska Native Population (One Race): 2000**

[The above table was omitted because there were no qualifying areas.]

Table 41. **Units in Structure: 2000**

[The above table was omitted because there were no qualifying areas.]

Table 42. **Physical Housing Characteristics: 2000**

[The above table was omitted because there were no qualifying areas.]

Table 43. **Selected Equipment Characteristics of Housing Units With an American Indian and Alaska Native Householder (One Race): 2000**

[The above table was omitted because there were no qualifying areas.]

Table 44. **Year Householder Moved into Unit for Housing Units With an American Indian and Alaska Native Householder (One Race): 2000**

[The above table was omitted because there were no qualifying areas.]

Table 45. **Home Value of Housing Units With an American Indian and Alaska Native Householder (One Race): 2000**

[The above table was omitted because there were no qualifying areas.]

Table 46. **Selected Monthly Owner Costs of Housing Units With an American Indian and Alaska Native Householder (One Race): 2000**

[The above table was omitted because there were no qualifying areas.]

Table 47. **Gross Rent of Housing Units With an American Indian and Alaska Native Householder (One Race): 2000**

[The above table was omitted because there were no qualifying areas.]

Table 48. **Selected Mortgage and Rental Cost Characteristics of Housing Units With an American Indian and Alaska Native Householder (One Race): 2000**

[The above table was omitted because there were no qualifying areas.]

Table 49. **Place of Birth, Residence in 1995, and Language for the Native Hawaiian and Other Pacific Islander Population (One Race): 2000**

[The above table was omitted because there were no qualifying areas.]

Table 50. **Education and Veteran Status for the Native Hawaiian and Other Pacific Islander Population (One Race): 2000**

[The above table was omitted because there were no qualifying areas.]

Table 51. **Disability Status for the Native Hawaiian and Other Pacific Islander Population (One Race): 2000**

[The above table was omitted because there were no qualifying areas.]

Table 52. **Employment Status and Journey to Work for the Native Hawaiian and Other Pacific Islander Population (One Race): 2000**

[The above table was omitted because there were no qualifying areas.]

Table 53. **Work Status and Income in 1999 for the Native Hawaiian and Other Pacific Islander Population (One Race): 2000**

[The above table was omitted because there were no qualifying areas.]

Table 54. **Earnings in 1999 of Full-Time, Year-Round Workers, by Sex for the Native Hawaiian and Other Pacific Islander Population (One Race): 2000**

[The above table was omitted because there were no qualifying areas.]

Table 55. **Income in 1999 of Households With a Native Hawaiian and Other Pacific Islander Householder (One Race): 2000**

[The above table was omitted because there were no qualifying areas.]

Table 56. **Poverty Status in 1999 for the Native Hawaiian and Other Pacific Islander Population (One Race): 2000**

[The above table was omitted because there were no qualifying areas.]

Table 57. **Units in Structure: 2000**

[The above table was omitted because there were no qualifying areas.]

Table 58. **Physical Housing Characteristics: 2000**

[The above table was omitted because there were no qualifying areas.]

Table 59. **Selected Equipment Characteristics of Housing Units With a Native Hawaiian and Other Pacific Islander Householder (One Race): 2000**

[The above table was omitted because there were no qualifying areas.]

Table 60. **Year Householder Moved into Unit for Housing Units With a Native Hawaiian and Other Pacific Islander Householder (One Race): 2000**

[The above table was omitted because there were no qualifying areas.]

Table 61. **Home Value of Housing Units With a Native Hawaiian and Other Pacific Islander Householder (One Race): 2000**

[The above table was omitted because there were no qualifying areas.]

Table 62. Selected Monthly Owner Costs of Housing Units With a Native Hawaiian and Other Pacific Islander Householder (One Race): 2000

[The above table was omitted because there were no qualifying areas.]

Table 63. Gross Rent of Housing Units With a Native Hawaiian and Other Pacific Islander Householder (One Race): 2000

[The above table was omitted because there were no qualifying areas.]

Table 64. Selected Mortgage and Rental Cost Characteristics of Housing Units With a Native Hawaiian and Other Pacific Islander Householder (One Race): 2000

[The above table was omitted because there were no qualifying areas.]

Table 65. **Percent of Population and Housing Units in Sample: 2000**

[Data based on a sample (except Tables 65-68). For information on confidentiality protection, coverage, sampling error, and nonsampling error, see Appendix G.
For location of definitions, see "How to Use This Census Report"]

State County County Subdivision Place	Population		Housing units	
	100-percent count	Percent in sample	100-percent count	Percent in sample
The State	**11 353 140**	**15.8**	**4 783 051**	**15.9**
Adams County	27 330	23.7	11 822	24.2
Bratton township	1 412	19.3	562	18.5
Brush Creek township	1 231	16.2	579	15.2
Franklin township	1 167	18.3	478	18.2
Green township	782	25.6	416	28.4
Rome village	117	51.3	58	51.7
Jefferson township	1 024	15.9	488	15.6
Liberty township	1 816	11.8	681	11.9
West Union village (part)	40	15.0	1	-
Manchester township	2 140	44.7	1 071	47.4
Manchester village (part)	2 042	45.4	1 026	48.0
Meigs township	3 753	34.5	1 571	35.8
Peebles village	1 739	48.0	788	49.5
Monroe township	735	14.6	360	15.6
Oliver township	1 246	11.4	463	13.0
Scott township	2 053	37.1	867	35.4
Seaman village	1 039	52.3	443	48.8
Sprigg township	1 639	17.6	714	17.1
Manchester village (part)	1	100.0	1	100.0
Tiffin township	5 075	11.9	2 272	11.3
West Union village (part)	2 863	11.1	1 372	11.0
Wayne township	1 273	25.5	487	26.3
Cherry Fork village	127	49.6	54	46.3
Winchester township	1 984	37.2	813	38.1
Winchester village	1 025	49.8	448	48.7
Allen County	108 473	17.2	44 245	17.4
Amanda township	1 913	16.1	711	15.8
American township	15 516	19.7	5 957	19.3
Elida village	1 917	52.3	717	49.7
Auglaize township	2 850	22.2	1 066	23.5
Harrod village	491	48.1	178	48.9
Bath township	9 819	12.2	4 058	12.9
Jackson township	2 936	20.6	1 110	21.3
Lafayette village	304	45.4	126	47.6
Lima city	40 081	15.2	17 631	15.6
Marion township	6 773	17.3	2 681	17.3
Delphos city (part)	3 901	18.5	1 639	18.3
Monroe township	2 219	24.7	811	25.2
Cairo village	499	46.1	184	47.3
Perry township	3 620	17.4	1 492	16.7
Richland township	6 090	18.2	2 166	18.1
Beaverdam village	356	43.5	153	40.5
Bluffton village (part)	3 719	15.2	1 332	15.1
Shawnee township	12 220	15.5	4 845	15.7
Fort Shawnee village	3 855	16.6	1 608	16.5
Spencer township	3 106	40.3	1 219	42.2
Spencerville village	2 235	46.2	903	48.2
Sugar Creek township	1 330	15.2	498	17.5
Ashland County	52 523	17.6	20 832	17.7
Ashland city	21 249	15.0	8 870	15.1
Clear Creek township	2 069	33.6	726	35.3
Bailey Lakes village	397	49.1	157	47.1
Savannah village	372	48.1	147	51.7
Green township	3 887	22.8	1 696	23.5
Loudonville village (part)	1 409	16.6	619	15.8
Perrysville village	816	44.4	356	44.4
Hanover township	2 520	16.7	1 137	16.4
Loudonville village (part)	1 439	16.1	622	15.4
Jackson township	3 554	18.3	1 279	17.1
Polk village	357	49.0	127	49.6
Lake township	735	18.4	248	16.1
Mifflin township	1 083	23.6	470	23.6
Mifflin village	144	43.8	69	42.0
Milton township	2 431	16.1	827	16.3
Mohican township	1 857	27.7	733	28.4
Jeromesville village	478	49.8	210	48.1
Montgomery township	2 412	15.4	927	14.9
Orange township	2 276	14.7	870	15.7
Perry township	1 927	13.3	735	13.7
Ruggles township	857	18.1	351	16.5
Sullivan township	2 076	13.1	681	12.2
Troy township	1 051	17.7	395	17.2
Vermillion township	2 539	21.3	887	22.7
Hayesville village	348	43.1	141	44.0
Ashtabula County	102 728	16.7	43 792	17.3
Andover township	2 672	30.8	1 234	30.6
Andover village	1 269	42.2	463	48.6
Ashtabula township	23 239	15.3	10 183	15.1
Ashtabula city (part)	16 868	15.6	7 372	15.4
Edgewood CDP	4 762	14.1	2 157	13.8
Austinburg township	2 234	11.6	903	11.7
Cherry Valley township	857	12.0	339	11.2
Colebrook township	887	13.8	319	13.2
Conneaut city	12 485	16.0	5 710	16.1
Denmark township	880	11.6	335	13.4
Dorset township	892	13.2	335	12.5
Geneva township	11 954	17.9	5 431	21.5
Geneva city	6 595	13.6	2 660	13.7
Geneva-on-the-Lake village	1 545	44.2	1 167	47.8
Harpersfield township	2 603	14.4	1 036	13.1
Hartsgrove township	1 395	11.1	510	11.8
Jefferson township	5 559	12.2	2 159	12.3
Jefferson village	3 572	12.3	1 425	12.6
Kingsville township	1 847	17.5	676	16.9
Ashtabula County—Con.				
Lenox township	1 388	12.8	524	12.4
Monroe township	2 268	12.5	807	11.6
Morgan township	1 954	36.9	812	38.1
Roaming Shores village (part)	590	49.7	308	48.1
Rock Creek village	584	48.1	201	48.8
New Lyme township	1 072	14.1	420	13.6
North Kingsville village	2 658	25.5	1 127	25.3
Orwell township	2 830	34.8	1 119	37.4
Orwell village	1 519	47.6	660	48.2
Pierpont township	1 197	12.8	474	12.4
Plymouth township	2 081	15.2	812	14.2
Richmond township	937	10.5	392	11.0
Rome township	1 568	26.8	731	27.9
Roaming Shores village (part)	649	44.5	333	44.1
Saybrook township	10 051	15.7	4 664	15.8
Ashtabula city (part)	4 094	16.0	1 779	16.1
Sheffield township	1 491	11.5	547	11.9
Trumbull township	1 461	12.8	542	12.0
Wayne township	653	9.0	250	10.4
Williamsfield township	1 683	12.3	822	10.7
Windsor township	1 932	11.9	579	13.6
Athens County	62 223	18.6	24 901	19.3
Alexander township	2 614	17.8	1 153	17.1
Albany village (part)	24	37.5	8	37.5
Ames township	1 231	22.9	545	22.2
Amesville village	184	51.6	82	51.2
Athens township	27 714	13.1	9 609	13.9
Athens city (part)	21 034	12.6	6 569	13.9
The Plains CDP (part)	2 205	10.4	976	10.9
Bern township	519	19.8	285	16.8
Canaan township	1 780	16.5	790	16.3
Athens city (part)	308	15.9	146	15.1
Carthage township	1 467	15.7	589	15.6
Dover township	3 797	24.9	1 716	24.8
Chauncey village	1 067	43.8	483	45.1
The Plains CDP (part)	726	12.8	368	12.5
Lee township	2 531	31.6	1 140	32.2
Albany village (part)	784	48.2	392	46.7
Lodi township	1 403	15.0	616	15.6
Rome township	1 400	16.9	611	15.4
Trimble township	4 710	40.2	2 105	39.3
Glouster village	1 972	45.5	906	46.5
Jacksonville village	544	48.5	246	48.4
Trimble village	466	55.2	195	49.7
Troy township	2 712	23.1	1 243	23.3
Coolville village	528	45.3	232	45.7
Waterloo township	2 605	16.5	1 120	15.4
York township	7 740	18.2	3 379	18.4
Buchtel village (part)	563	47.2	244	48.0
Nelsonville city	5 230	15.3	2 273	15.6
Auglaize County	46 611	20.8	18 470	20.7
Clay township	700	22.6	273	21.6
Duchouquet township	14 329	18.0	5 974	18.8
Cridersville village	1 817	45.6	764	48.2
Wapakoneta city (part)	9 401	12.9	4 031	13.5
German township	3 831	24.4	1 431	23.9
New Bremen village (part)	2 902	25.2	1 129	24.7
Goshen township	523	31.0	197	26.9
Jackson township	3 577	24.0	1 280	24.2
Minster village	2 794	24.8	1 033	24.6
New Bremen village (part)	7	-	2	-
Logan township	1 201	25.6	443	25.3
Buckland village	255	47.1	104	46.2
Moulton township	1 704	18.0	610	17.0
Wapakoneta city (part)	22	36.4	5	40.0
Noble township	1 439	16.8	520	16.3
St. Marys city (part)	199	14.6	73	15.1
Pusheta township	1 346	23.4	478	22.8
Wapakoneta city (part)	51	9.8	21	14.3
St. Marys township	11 600	14.9	4 966	14.9
St. Marys city (part)	8 143	13.0	3 406	13.5
Salem township	580	17.2	218	17.4
Union township	1 870	26.7	712	26.4
Uniopolis village	256	40.2	93	40.9
Washington township	2 320	37.7	747	43.8
New Knoxville village	891	46.5	364	46.7
Wayne township	1 591	39.5	621	38.5
Waynesfield village	803	50.8	323	48.6
Belmont County	70 226	18.4	31 236	19.0
Colerain township	4 438	16.4	1 975	16.0
Flushing township	1 990	43.9	1 079	39.9
Flushing village	900	48.0	434	48.2
Holloway village	345	51.3	151	48.3
Goshen township	3 252	37.3	1 427	37.4
Belmont village	532	45.9	224	48.2
Bethesda village	1 413	48.5	679	47.1
Kirkwood township	353	14.7	172	15.1
Fairview village (part)	-	(X)	-	(X)
Mead township	6 023	12.9	2 763	13.3
Shadyside village (part)	3 618	11.5	1 829	12.1
Pease township	14 961	20.2	7 337	20.8
Bridgeport village	2 186	25.1	1 090	25.7
Brookside village	644	44.9	304	46.4
Martins Ferry city	7 226	15.1	3 680	15.9
Yorkville village (part)	538	39.6	241	43.2

Table 65. **Percent of Population and Housing Units in Sample: 2000**—Con.

[Data based on a sample (except Tables 65-68). For information on confidentiality protection, coverage, sampling error, and nonsampling error, see Appendix G.
For location of definitions, see "How to Use This Census Report"]

State County County Subdivision Place	Population		Housing units	
	100-percent count	Percent in sample	100-percent count	Percent in sample
Belmont County—Con.				
Pultney township	9 700	13.1	4 530	14.0
Bellaire city	4 892	14.3	2 507	15.4
Neffs CDP	1 138	12.2	483	12.2
Shadyside village (part)	57	3.5	27	11.1
Richland township	13 571	14.4	5 047	15.4
St. Clairsville city	5 057	15.0	2 430	15.2
Smith township	1 445	14.9	587	14.1
Somerset township	1 186	11.6	458	12.2
Union township	2 151	21.0	903	22.3
Morristown village	299	47.2	138	47.8
Warren township	5 870	12.1	2 598	12.1
Barnesville village	4 225	11.5	1 964	12.0
Washington township	537	11.4	255	12.5
Wayne township	624	18.1	255	17.3
Wilson village (part)	37	54.1	20	55.0
Wheeling township	1 477	17.1	635	16.2
York township	2 648	39.7	1 215	39.8
Powhatan Point village	1 744	50.1	830	48.7
Brown County	42 285	21.1	17 193	22.1
Byrd township	740	15.4	301	16.3
Clark township	3 165	22.5	1 202	23.3
Hamersville village	515	46.8	190	50.5
Eagle township	1 438	11.8	568	11.6
Franklin township	1 596	13.7	678	14.7
Georgetown village (part)	2	100.0	1	100.0
Green township	3 389	26.6	1 271	27.4
Mount Orab village (part)	1 411	46.1	557	46.3
Huntington township	2 968	36.2	1 440	37.6
Aberdeen village	1 603	46.5	825	47.8
Jackson township	1 221	14.3	528	12.5
Jefferson township	1 355	30.3	510	34.9
Russellville village	453	47.5	215	51.2
Lewis township	2 362	18.2	924	20.5
Higginsport village	291	48.5	134	48.5
Perry township	4 830	17.1	1 892	16.8
Fayetteville village	372	50.0	154	46.1
St. Martin village	91	53.8	34	44.1
Pike township	3 742	21.3	1 401	21.8
Mount Orab village (part)	747	48.2	320	45.9
Pleasant township	5 187	12.1	2 260	12.5
Georgetown village (part)	3 689	12.5	1 701	12.6
Scott township	1 253	17.6	480	16.7
Sterling township	3 753	14.2	1 340	14.2
Mount Orab village (part)	149	47.7	55	47.3
Union township	3 015	35.7	1 490	35.6
Ripley village	1 745	47.0	896	46.4
Washington township	2 271	28.2	908	30.6
Sardinia village (part)	862	41.8	362	46.1
Butler County	332 807	13.7	129 793	13.6
Fairfield city (part)	42 097	13.2	17 789	13.0
Fairfield township	15 571	12.3	5 381	12.0
Hamilton city	60 690	12.7	25 913	12.7
Hanover township	7 878	13.5	2 884	14.2
Millville village (part)	255	40.0	116	40.5
Lemon township	8 607	12.8	3 488	13.3
Monroe city (part)	6 272	12.1	2 522	12.6
South Middletown CDP	264	8.7	107	12.1
Liberty township	22 819	12.0	7 327	11.7
Monroe city (part)	814	12.7	282	11.0
Madison township	8 611	16.1	3 243	16.0
Middletown city (part)	49 574	14.7	22 216	14.5
Milford township	3 254	16.1	1 193	16.4
Somerville village	294	40.8	110	40.9
Morgan township	5 328	15.1	1 872	15.2
Oxford township	24 133	14.1	7 043	12.8
College Corner village (part)	182	39.6	114	36.8
Oxford city	21 943	13.7	6 134	12.0
Reily township	2 568	15.7	941	15.6
Ross township	6 448	16.5	2 398	17.3
Millville village (part)	562	47.9	214	46.3
Ross CDP	1 971	10.1	753	11.4
St. Clair township	7 336	19.1	2 804	19.1
New Miami village	2 469	22.9	934	23.2
Seven Mile village (part)	259	51.0	91	48.4
Trenton city	8 746	16.2	3 376	15.8
Union township	54 895	12.6	20 403	12.5
Beckett Ridge CDP	8 663	11.6	3 222	11.8
Olde West Chester CDP	232	19.8	91	18.7
Sharonville city (part)	2 226	12.5	1 065	12.5
Wetherington CDP	1 010	11.3	450	11.3
Wayne township	4 252	20.6	1 522	21.0
Jacksonburg village	67	49.3	22	50.0
Seven Mile village (part)	419	46.8	168	48.2
Carroll County	28 836	19.2	13 016	19.5
Augusta township	1 599	16.3	581	16.0
Brown township	8 300	22.7	3 614	22.9
Malvern village	1 218	45.7	576	46.2
Minerva village (part)	1 898	16.2	790	14.8
Center township	4 412	12.8	2 004	12.1
Carrollton village	3 190	12.4	1 531	11.7
East township	859	11.8	308	12.7
Fox township	1 075	14.8	446	14.3
Harrison township	2 498	14.8	980	14.5
Lee township	1 128	17.3	460	15.4
Loudon township	1 032	17.1	456	15.4

State County County Subdivision Place	Population		Housing units	
	100-percent count	Percent in sample	100-percent count	Percent in sample
Carroll County—Con.				
Monroe township	1 930	27.7	1 249	26.9
Dellroy village	294	41.5	130	42.3
Sherrodsville village (part)	48	45.8	21	38.1
Orange township	1 258	35.5	726	34.0
Leesville village	184	51.6	77	46.8
Sherrodsville village (part)	268	38.4	108	44.4
Perry township	1 022	16.5	565	18.8
Rose township	1 603	22.3	635	22.5
Magnolia village (part)	314	46.5	140	47.1
Union township	1 059	14.9	608	16.3
Washington township	1 061	15.3	384	14.3
Champaign County	38 890	20.2	15 890	20.3
Adams township	1 100	10.8	417	11.5
Concord township	1 408	12.4	523	11.7
Goshen township	3 383	34.9	1 373	36.0
Mechanicsburg village	1 744	47.3	761	46.5
Harrison township	823	12.9	304	12.8
Jackson township	2 535	28.4	994	28.4
Christiansburg village	553	42.7	230	43.9
St. Paris village (part)	219	51.1	86	48.8
Johnson township	3 357	33.5	1 366	33.2
St. Paris village (part)	1 779	46.7	723	46.3
Mad River township	2 650	12.1	1 003	12.0
Rush township	2 779	38.5	1 137	38.8
North Lewisburg village	1 588	45.9	654	46.5
Woodstock village	317	46.7	105	46.7
Salem township	2 307	12.4	849	11.9
Urbana city (part)	11	18.2	6	16.7
Union township	1 920	19.5	706	20.0
Mutual village	132	46.2	51	45.1
Urbana township	14 968	14.5	6 612	14.6
Urbana city (part)	11 602	15.1	5 204	15.4
Wayne township	1 660	11.7	606	12.0
Clark County	144 742	15.1	61 056	15.1
Bethel township	18 962	14.9	7 516	14.8
Crystal Lakes CDP	1 411	12.4	599	11.0
Donnelsville village	293	30.0	109	32.1
New Carlisle city	5 735	14.4	2 286	14.6
Park Layne CDP	4 519	14.3	1 644	14.2
German township	7 663	19.4	3 244	19.1
Lawrenceville village	302	40.7	119	40.3
Tremont City village	349	43.6	138	44.2
Green township	2 736	16.5	1 109	16.7
Clifton village (part)	49	40.8	24	41.7
Harmony township	3 548	20.3	1 359	20.5
South Vienna village	469	46.3	173	49.1
Madison township	2 796	33.2	1 153	34.6
South Charleston village	1 850	38.6	792	40.3
Mad River township	11 828	17.5	4 773	17.3
Enon village	2 638	23.8	1 157	22.9
Green Meadows CDP	2 318	16.6	943	16.0
Holiday Valley CDP	1 712	15.8	588	15.8
Moorefield township	11 402	11.6	4 782	11.8
Northridge CDP	6 853	12.1	2 905	12.0
Pike township	3 891	18.1	1 533	17.7
North Hampton village	370	11.9	136	10.3
Pleasant township	3 134	18.5	1 177	18.0
Catawba village	312	22.1	112	21.4
Springfield city	65 358	13.5	29 309	13.6
Springfield township	13 424	14.8	5 101	15.6
Clermont County	177 977	14.9	69 226	14.8
Batavia township	17 503	16.7	6 637	16.8
Amelia village (part)	847	22.9	431	22.7
Batavia village	1 617	24.3	696	24.3
Franklin township	4 348	35.6	1 647	36.0
Chilo village	97	54.6	48	50.0
Felicity village	922	42.6	370	45.1
Goshen township	13 663	12.5	5 082	12.6
Jackson township	2 576	14.8	946	14.8
Loveland city (part)	1 835	13.3	739	12.0
Miami township	36 632	13.3	13 233	13.2
Day Heights CDP	2 823	15.4	1 020	14.2
Mount Repose CDP	4 102	14.3	1 526	14.8
Mulberry CDP	3 139	12.4	1 229	12.0
Milford city (part)	6 249	13.3	3 093	12.8
Monroe township	8 236	13.0	2 992	12.8
Ohio township	5 245	16.9	1 996	16.8
New Richmond village (part)	2 219	22.1	888	22.4
Pierce township	12 226	13.5	4 940	13.4
Amelia village (part)	1 905	22.0	681	21.9
New Richmond village (part)	-	(X)	-	(X)
Withamsville CDP (part)	449	9.4	161	9.3
Stonelick township	5 816	22.6	2 209	22.6
Owensville village	816	47.7	381	46.2
Tate township	8 935	18.3	3 376	18.5
Bethel village	2 637	20.9	1 099	21.4
Union township	42 332	11.6	17 678	11.8
Mount Carmel CDP	4 308	12.1	1 790	11.0
Summerside CDP	5 523	11.8	2 277	12.1
Withamsville CDP (part)	2 696	13.1	1 189	13.4
Washington township	2 351	28.9	876	29.1
Moscow village	244	41.8	104	42.3
Neville village	127	52.0	56	44.6
Wayne township	5 025	17.3	1 789	17.2

Table 65. **Percent of Population and Housing Units in Sample: 2000**—Con.

[Data based on a sample (except Tables 65-68). For information on confidentiality protection, coverage, sampling error, and nonsampling error, see Appendix G.
For location of definitions, see "How to Use This Census Report"]

State County County Subdivision Place	Population		Housing units	
	100-percent count	Percent in sample	100-percent count	Percent in sample
Clermont County—Con.				
Wayne township—Con.				
Newtonsville village	492	32.7	180	34.4
Williamsburg township	5 005	19.3	1 993	19.7
Williamsburg village	2 358	22.5	1 023	22.5
Clinton County	40 543	17.6	16 577	17.7
Adams township	1 901	15.1	716	14.9
Chester township	1 771	16.3	637	16.3
Clark township	1 861	27.9	698	28.4
Lynchburg village (part)	2	-	1	-
Martinsville village	440	47.5	169	47.3
Green township	2 602	33.0	1 049	32.6
New Vienna village	1 294	48.0	555	45.8
Jefferson township	1 301	26.0	519	28.9
Midland village	265	51.3	117	50.4
Liberty township	1 033	25.6	410	25.4
Port William village	258	43.8	107	45.8
Marion township	5 489	12.6	2 205	12.3
Blanchester village (part)	4 220	11.4	1 766	11.6
Richland township	3 758	21.3	1 557	21.5
Sabina village	2 780	22.6	1 173	23.1
Union township	14 929	12.3	6 511	12.8
Wilmington city	11 921	12.2	5 284	12.7
Vernon township	2 685	28.5	1 039	28.2
Clarksville village	497	47.1	216	46.3
Washington township	1 895	15.3	745	15.7
Wayne township	737	13.7	269	12.6
Wilson township	581	16.2	222	17.1
Columbiana County	112 075	16.2	46 083	16.3
Butler township	3 444	15.5	1 371	15.7
Center township	6 473	15.6	2 638	15.5
Lisbon village	2 788	15.6	1 253	15.7
East Liverpool city	13 089	15.9	5 743	16.1
Elkrun township	4 781	13.2	889	13.3
Fairfield township	9 583	15.9	4 085	15.4
Columbiana village (part)	5 256	15.4	2 511	14.9
Leetonia village (part)	112	16.1	47	21.3
Franklin township	766	21.8	329	23.7
Summitville village	108	35.2	49	42.9
Hanover township	3 749	20.0	1 709	18.9
Hanoverton village	387	48.1	165	48.5
Knox township	4 828	16.8	1 898	16.2
Liverpool township	4 374	15.5	1 913	15.8
Calcutta CDP (part)	-	(X)	-	(X)
La Croft CDP	1 307	15.9	537	16.8
Madison township	3 406	13.2	1 361	13.6
Middleton township	3 741	17.7	1 509	17.8
Rogers village	266	49.2	99	46.5
Perry township	17 049	12.5	7 516	12.5
Salem city	12 197	12.4	5 505	12.2
St. Clair township	7 961	15.0	3 295	14.8
Calcutta CDP (part)	3 491	16.0	1 473	16.2
Glenmoor CDP	2 192	11.2	913	12.0
Salem township	5 703	23.9	2 226	23.7
Leetonia village (part)	1 931	26.6	769	26.1
Washingtonville village (part)	434	49.8	177	49.2
Unity township	10 294	17.8	4 280	18.3
Columbiana village (part)	17	-	6	-
East Palestine city	4 917	11.8	2 108	12.5
New Waterford village	1 391	48.1	598	47.7
Washington township	2 380	35.9	1 006	37.8
Salineville village	1 397	45.4	594	47.8
Wayne township	785	15.7	315	15.6
Wellsville village	4 133	15.6	1 869	15.3
West township	3 351	12.0	1 213	12.9
Minerva village (part)	5	-	2	-
Yellow Creek township	2 185	13.5	918	14.3
Coshocton County	36 655	17.7	16 107	16.6
Adams township	755	16.4	278	16.5
Bedford township	601	11.8	212	11.8
Bethlehem township	1 191	16.2	575	14.1
Clark township	594	14.3	282	13.5
Coshocton city	11 682	16.0	5 471	15.2
Crawford township	1 594	18.2	443	15.6
Baltic village (part)	-	(X)	-	(X)
Franklin township	1 286	25.0	562	23.5
Conesville village	364	46.2	149	45.6
Jackson township	2 045	15.3	835	15.1
Jefferson township	1 549	39.7	790	34.3
Nellie village	134	61.9	104	30.8
Warsaw village	781	47.4	346	46.5
Keene township	1 689	16.3	670	16.1
Lafayette township	4 285	19.1	1 815	18.0
West Lafayette village	2 313	22.5	990	21.1
Linton township	632	26.1	300	26.3
Plainfield village	158	44.9	72	44.4
Mill Creek township	747	14.6	223	15.2
Monroe township	452	18.8	208	15.4
Newcastle township	441	20.4	206	16.5
Oxford township	1 560	12.9	654	12.4
Perry township	513	14.4	212	12.7
Pike township	550	14.4	214	13.1
Tiverton township	348	21.0	338	11.5
Tuscarawas township	1 798	14.9	895	14.4

State County County Subdivision Place	Population		Housing units	
	100-percent count	Percent in sample	100-percent count	Percent in sample
Coshocton County—Con.				
Virginia township	636	15.6	262	13.4
Washington township	629	16.7	250	14.8
White Eyes township	1 078	13.8	412	13.8
Crawford County	46 966	16.9	20 178	17.0
Auburn township	897	31.2	339	30.4
Tiro village	281	46.6	109	47.7
Bucyrus city	13 224	13.5	5 955	14.2
Bucyrus township	828	14.3	330	15.2
Chatfield township	776	33.2	313	31.9
Chatfield village	218	50.9	90	46.7
Cranberry township	1 674	37.9	674	39.6
New Washington village	987	47.2	422	46.4
Dallas township	455	19.1	178	17.4
Galion city	11 341	15.8	5 150	16.1
Holmes township	1 330	16.8	532	16.5
Jackson township	5 487	16.7	2 409	16.4
Crestline village (part)	5 085	16.5	2 249	16.2
Jefferson township	1 677	18.5	681	18.2
Crestline village (part)	-	(X)	-	(X)
North Robinson village (part)	64	53.1	26	46.2
Liberty township	1 489	14.7	566	15.2
Lykens township	649	15.4	248	14.1
Polk township	2 334	15.2	981	15.4
Sandusky township	475	17.1	179	16.2
Texas township	409	11.7	157	14.0
Tod township	739	17.2	288	15.6
Vernon township	817	20.0	298	22.1
Whetstone township	2 365	18.1	900	18.7
North Robinson village (part)	147	48.3	62	45.2
Cuyahoga County	1 393 978	15.0	616 903	15.1
Bay Village city	16 087	15.9	6 401	16.3
Beachwood city	12 186	14.3	5 447	14.2
Bedford city	14 214	14.2	7 062	14.2
Bedford Heights city	11 375	13.6	5 577	13.7
Bentleyville village	947	48.7	306	49.7
Berea city	18 970	14.7	7 449	14.9
Bratenahl village	1 337	44.0	800	45.4
Brecksville city	13 382	14.0	5 206	14.3
Broadview Heights city	15 967	13.9	6 803	13.8
Brooklyn city	11 586	14.4	5 521	14.2
Brooklyn Heights village	1 558	14.6	607	16.3
Brook Park city	21 218	15.9	8 370	16.1
Chagrin Falls township	4 159	21.5	2 088	21.5
Chagrin Falls village	4 024	20.8	2 041	21.3
Cleveland city	478 403	14.7	215 856	15.0
Cleveland Heights city	49 958	15.0	21 798	14.9
Cuyahoga Heights village	599	48.1	277	48.0
East Cleveland city	27 217	14.3	13 491	14.6
Euclid city	52 717	13.7	26 123	13.9
Fairview Park city	17 572	15.7	8 152	15.7
Garfield Heights city	30 734	15.0	12 998	14.9
Gates Mills village	2 493	13.3	974	13.3
Glenwillow village	449	53.2	222	49.1
Highland Heights city	8 082	11.4	2 862	11.7
Highland Hills village	1 618	8.0	309	21.0
Hunting Valley village (part)	590	50.3	258	46.1
Independence city	7 109	12.1	2 726	12.7
Lakewood city	56 646	15.2	28 416	15.2
Linndale village	117	36.8	71	46.5
Lyndhurst city	15 279	14.6	6 855	14.9
Maple Heights city	26 156	14.6	10 935	14.8
Mayfield village	3 435	15.6	1 471	15.5
Mayfield Heights city	19 386	14.5	10 461	13.9
Middleburg Heights city	15 542	14.8	7 094	15.0
Moreland Hills village	3 298	19.0	1 341	18.9
Newburgh Heights village	2 389	26.1	1 157	27.0
North Olmsted city	34 113	15.1	14 059	15.0
North Randall village	906	40.8	490	43.9
North Royalton city	28 648	12.6	11 754	12.3
Oakwood village	3 667	13.0	1 480	13.9
Olmsted township	10 575	13.0	4 639	13.7
Olmsted Falls city	7 962	12.7	3 267	12.7
Orange village	3 236	24.5	1 236	23.1
Parma city	85 655	15.4	36 414	15.6
Parma Heights city	21 659	14.1	10 263	14.3
Pepper Pike city	6 040	18.3	2 296	19.6
Richmond Heights city	10 944	13.5	5 060	13.7
Rocky River city	20 735	13.3	10 166	13.0
Seven Hills city	12 080	15.2	4 883	15.8
Shaker Heights city	29 405	14.3	12 982	14.2
Solon city	21 802	21.2	7 801	21.4
South Euclid city	23 537	15.4	9 854	15.2
Strongsville city	43 858	14.1	16 863	14.0
University Heights city	14 146	14.5	5 350	15.5
Valley View village	2 179	49.4	794	48.2
Walton Hills village	2 400	17.7	919	18.2
Warrensville Heights city	15 109	16.9	6 741	17.4
Westlake city	31 719	12.9	13 648	12.8
Woodmere village	828	45.5	460	46.5
Darke County	53 309	22.7	21 583	22.7
Adams township	3 508	31.6	1 338	32.6
Bradford village (part)	825	47.2	335	48.4
Gettysburg village	558	46.4	201	49.3
Allen township	1 158	38.3	424	38.4
Burkettsville village (part)	74	62.2	27	48.1

Table 65. **Percent of Population and Housing Units in Sample: 2000**—Con.

[Data based on a sample (except Tables 65-68). For information on confidentiality protection, coverage, sampling error, and nonsampling error, see Appendix G.
For location of definitions, see "How to Use This Census Report"]

State County County Subdivision Place	Population		Housing units	
	100-percent count	Percent in sample	100-percent count	Percent in sample
Darke County—Con.				
Allen township—Con.				
New Weston village	135	47.4	52	50.0
Rossburg village	224	42.0	89	48.3
Brown township	2 046	40.7	814	40.4
Ansonia village	1 145	49.1	479	49.1
Butler township	1 616	18.9	601	20.1
Castine village	129	34.9	46	37.0
New Madison village (part)	186	48.9	84	47.6
Franklin township	1 206	25.4	437	24.9
Greenville township	18 125	14.4	7 986	14.7
Greenville city	13 294	13.5	6 030	14.0
Harrison township	2 145	26.1	850	28.0
Hollansburg village	214	47.7	96	46.9
New Madison village (part)	631	41.4	284	41.2
Jackson township	3 057	36.4	1 275	37.6
Union City village	1 767	48.2	780	48.7
Liberty township	1 132	13.6	438	14.6
Palestine village	170	1.8	73	2.7
Mississinawa township	779	33.1	261	29.5
Monroe township	1 674	22.4	648	23.0
Pitsburg village	392	14.0	158	13.3
Neave township	1 986	25.2	813	27.1
Wayne Lakes village	684	46.2	307	46.9
Patterson township	1 308	27.4	445	28.3
Osgood village	255	47.1	104	49.0
Yorkshire village	110	43.6	41	46.3
Richland township	862	17.6	328	18.6
Twin township	3 946	25.8	1 597	25.7
Arcanum village	2 076	25.8	891	25.3
Gordon village	190	50.0	78	50.0
Ithaca village	102	52.0	38	47.4
Van Buren township	1 573	22.1	616	20.6
Wabash township	934	33.2	317	34.1
North Star village	209	43.1	80	41.3
Washington township	1 382	15.5	521	15.9
Wayne township	4 349	23.1	1 685	22.6
Versailles village	2 589	24.7	1 109	24.6
York township	523	21.4	189	22.2
Defiance County	39 500	16.8	16 040	16.8
Adams township	999	17.5	365	16.7
Defiance township	13 461	15.5	5 743	15.7
Defiance city (part)	11 601	16.1	5 034	16.1
Delaware township	2 128	30.9	811	30.2
Sherwood village	801	48.9	315	48.9
Farmer township	932	14.8	353	15.6
Hicksville township	5 003	16.1	2 066	16.6
Hicksville village	3 649	16.2	1 567	16.7
Highland township	2 658	11.5	993	12.0
Mark township	968	17.4	349	16.3
Milford township	1 013	20.6	355	19.4
Noble township	6 171	16.1	2 461	16.5
Defiance city (part)	3 897	15.8	1 578	16.5
Richland township	2 941	15.0	1 286	15.1
Defiance city (part)	967	12.7	449	14.5
Tiffin township	1 705	16.1	669	15.4
Washington township	1 521	25.0	589	25.5
Ney village	364	49.2	139	49.6
Delaware County	109 989	14.1	42 374	14.1
Ashley village	1 216	47.9	500	45.8
Berkshire township	2 251	24.3	844	25.9
Galena village	305	48.5	132	47.0
Berlin township	3 315	11.5	1 239	11.4
Delaware city (part)	2	-	2	-
Brown township	1 297	11.6	479	11.3
Delaware city (part)	7	-	4	-
Columbus city (part)	1 891	14.0	1 106	12.7
Concord township	4 507	15.7	1 573	16.8
Delaware city (part)	-	(X)	-	(X)
Shawnee Hills village	419	45.1	199	43.2
Delaware township	26 149	12.8	10 581	12.6
Delaware city (part)	24 590	12.8	9 873	12.7
Dublin city (part)	4 283	16.7	1 474	15.9
Genoa township	11 293	12.4	4 058	12.1
Harlem township	3 762	11.1	1 382	11.1
Kingston township	1 603	12.5	554	11.9
Liberty township	15 429	11.8	5 681	11.5
Powell village	6 247	12.0	2 032	11.7
Marlboro township	227	14.5	89	15.7
Orange township	12 464	11.5	5 055	11.9
Oxford township	854	17.9	318	19.2
Porter township	1 696	11.0	597	11.4
Radnor township	1 335	10.5	511	11.2
Scioto township	2 527	15.7	960	16.6
Ostrander village	405	32.1	156	35.3
Sunbury village	2 630	44.3	1 057	44.1
Thompson township	558	12.2	220	12.7
Trenton township	2 137	16.7	769	17.0
Troy township	2 665	12.3	1 210	12.5
Delaware city (part)	644	10.7	329	12.2
Westerville city (part)	5 900	12.3	2 117	12.3
Erie County	79 551	15.6	35 909	16.0
Bellevue city (part)	-	(X)	-	(X)
Berlin township	3 702	17.8	1 672	17.2
Berlin Heights village	685	47.3	266	50.0
Florence township	2 500	12.9	928	12.2
Erie County—Con.				
Groton township	1 384	15.7	517	16.2
Huron township	10 530	11.3	4 896	11.8
Huron city	7 958	11.6	3 832	11.6
Kelleys Island village	367	45.8	709	48.9
Margaretta township	6 289	26.1	2 598	26.2
Bay View village	692	46.4	351	46.4
Castalia village	935	48.7	380	47.4
Milan township	3 686	25.6	1 421	27.3
Milan village (part)	1 025	44.1	416	46.9
Oxford township	1 096	16.5	398	16.3
Perkins township	12 578	13.6	4 959	13.8
Fairview Lanes CDP	1 015	17.1	399	15.5
Sandusky South CDP	6 599	13.2	2 341	13.6
Sandusky city	27 844	14.7	13 323	14.5
Vermilion township	9 575	13.7	4 488	13.3
Vermilion city (part)	4 937	12.0	2 305	11.7
Fairfield County	122 759	16.0	47 922	16.3
Amanda township	2 429	22.2	912	23.5
Amanda village	707	43.3	269	44.6
Berne township	4 969	18.3	1 924	18.4
Sugar Grove village	448	45.3	171	45.6
Bloom township	6 374	21.1	2 320	22.2
Canal Winchester village (part)	-	(X)	-	(X)
Carroll village (part)	9	66.7	4	50.0
Lithopolis village	600	41.3	260	40.8
Clearcreek township	3 411	20.8	1 248	19.6
Stoutsville village	581	43.0	220	43.2
Columbus city (part)	7 447	12.1	2 833	11.8
Greenfield township	4 944	15.9	1 870	17.0
Carroll village (part)	479	49.9	201	47.8
Hocking township	4 812	14.4	1 184	15.7
Lancaster city	35 335	13.7	15 891	14.1
Liberty township	7 265	19.4	2 797	19.5
Baltimore village (part)	2 878	23.6	1 211	23.0
Madison township	1 385	14.1	498	13.9
Pleasant township	5 549	18.5	2 122	18.5
Pleasantville village (part)	510	47.5	210	47.1
Richland township	1 940	23.4	706	24.6
Rushville village	268	46.3	103	48.5
West Rushville village	132	45.5	50	46.0
Rush Creek township	3 549	26.3	1 396	26.4
Bremen village	1 265	47.8	506	47.4
Violet township	26 914	12.1	9 321	12.1
Canal Winchester village (part)	284	12.0	106	13.2
Pickerington city (part)	9 737	11.8	3 559	11.7
Reynoldsburg city (part)	-	(X)	-	(X)
Walnut township	6 436	26.1	2 900	25.5
Baltimore village (part)	3	-	1	-
Buckeye Lake village (part)	3	66.7	2	50.0
Fairfield Beach CDP	1 163	16.2	560	15.7
Millersport village	963	44.2	447	43.2
Pleasantville village (part)	367	42.2	122	46.7
Thurston village	555	44.9	209	46.4
Fayette County	28 433	19.7	11 904	19.4
Concord township	1 068	17.3	397	16.4
Green township	499	17.4	154	16.9
Jasper township	857	26.1	330	26.4
Milledgeville village	122	43.4	53	43.4
Octa village (part)	70	50.0	29	44.8
Jefferson township	2 766	34.7	1 162	34.5
Jeffersonville village	1 288	50.9	586	48.8
Octa village (part)	13	15.4	10	10.0
Madison township	946	17.1	385	16.1
Marion township	748	21.4	298	22.8
New Holland village (part)	92	42.4	42	45.2
Paint township	1 905	33.6	712	34.0
Bloomingburg village (part)	874	49.3	332	49.1
Perry township	945	17.6	374	15.0
Union township	3 808	17.3	1 568	16.6
Bloomingburg village (part)	-	(X)	-	(X)
Washington city	13 524	15.9	5 961	16.1
Wayne township	1 367	16.0	563	15.8
Franklin County	1 068 978	14.0	471 016	14.1
Bexley city	13 203	15.8	4 974	16.1
Blendon township	9 193	20.2	3 481	20.6
Huber Ridge CDP	4 883	16.5	1 788	16.2
Minerva Park village	1 288	48.3	562	47.3
Brown township	2 031	16.0	709	16.1
Hilliard city (part)	-	(X)	-	(X)
Lake Darby CDP (part)	65	16.9	23	13.0
Clinton township	4 294	14.1	2 222	14.8
Columbus city (part)	702 132	13.7	323 236	13.9
Dublin city (part)	27 087	12.2	10 556	11.9
Franklin township	11 798	15.9	4 996	16.1
Valleyview village	601	46.4	267	48.7
Grandview Heights city	6 695	14.0	3 034	14.0
Hamilton township	7 950	16.7	3 238	17.0
Groveport village (part)	3	-	1	-
Lockbourne village	280	46.8	114	48.2
Obetz village (part)	3 200	15.2	1 248	15.4
Jackson township	32 625	14.3	12 924	14.4
Grove City city	27 075	13.7	10 712	13.7
Urbancrest village	868	40.6	347	42.9
Jefferson township	5 322	13.0	2 031	12.8
Reynoldsburg city (part)	723	14.4	288	15.3

Table 65. **Percent of Population and Housing Units in Sample: 2000**—Con.

[Data based on a sample (except Tables 65-68). For information on confidentiality protection, coverage, sampling error, and nonsampling error, see Appendix G.
For location of definitions, see "How to Use This Census Report"]

State County County Subdivision Place	Population		Housing units	
	100-percent count	Percent in sample	100-percent count	Percent in sample
Franklin County—Con.				
Madison township	21 243	15.1	8 296	14.9
Blacklick Estates CDP (part)	8 282	17.5	2 949	17.5
Canal Winchester village (part)	4 194	12.5	1 673	12.2
Groveport village (part)	3 862	15.5	1 667	15.1
Obetz village (part)	777	12.7	313	12.5
Pickerington city (part)	55	7.3	14	7.1
Marble Cliff village	646	42.1	303	48.8
Mifflin township	35 787	12.7	13 666	12.7
Gahanna city	32 636	12.4	12 390	12.5
Norwich township	27 488	12.3	10 153	12.2
Hilliard city (part)	23 853	12.1	8 703	12.2
Perry township	4 087	15.0	1 518	15.2
Plain township	5 926	18.8	2 249	18.4
New Albany village	3 711	22.6	1 424	21.7
Pleasant township	7 030	15.0	2 647	14.4
Harrisburg village (part)	326	50.3	140	47.9
Prairie township	17 118	15.4	6 981	15.3
Lake Darby CDP (part)	3 662	14.9	1 215	14.6
Lincoln Village CDP	9 482	16.5	4 196	16.3
New Rome village	60	41.7	27	37.0
Sharon township	16 455	18.1	6 907	18.3
Riverlea village	499	47.5	238	48.7
Worthington city	14 125	17.8	5 845	17.8
Truro township	27 151	15.1	11 722	15.0
Blacklick Estates CDP (part)	1 236	17.2	500	16.4
Brice village	70	47.1	27	44.4
Reynoldsburg city (part)	25 665	14.9	11 110	14.9
Upper Arlington city	33 686	15.6	14 432	15.6
Washington township	1 412	12.1	718	11.4
Hilliard city (part)	377	10.9	254	9.8
Westerville city (part)	29 418	12.7	11 026	12.4
Whitehall city	19 201	14.3	8 997	14.7
Fulton County	42 084	20.5	16 232	20.3
Amboy township	1 552	30.6	589	28.4
Metamora village	563	48.7	205	46.3
Chesterfield township	1 050	17.4	394	17.0
Clinton township	9 280	17.6	3 655	16.8
Wauseon city	7 091	12.1	2 851	12.2
Dover township	1 468	25.5	561	25.3
Franklin township	739	23.4	258	23.6
Fulton township	3 261	15.9	1 269	16.2
Swanton village (part)	1 643	15.5	660	16.5
German township	6 458	19.4	2 545	19.1
Archbold village	4 290	16.4	1 807	16.2
Gorham township	2 372	39.3	985	39.2
Fayette village	1 340	48.2	569	48.3
Pike township	1 738	15.8	649	15.7
Royalton township	1 502	32.3	575	32.2
Lyons village	559	49.7	230	48.7
Swan Creek township	8 461	16.8	3 094	17.2
Delta village (part)	515	25.0	201	23.9
Swanton village (part)	1 640	16.8	624	16.3
York township	4 203	21.9	1 658	21.2
Delta village (part)	2 415	24.9	992	23.6
Gallia County	31 069	17.4	13 498	17.7
Addison township	2 366	16.6	1 035	16.0
Cheshire township	1 259	27.6	573	25.1
Cheshire village	221	56.6	110	47.3
Clay township	1 877	15.5	841	14.6
Gallipolis township	5 707	15.6	2 766	15.9
Gallipolis city	4 180	15.6	2 056	16.1
Green township	5 514	12.1	2 291	12.7
Greenfield township	498	17.7	221	16.7
Guyan township	1 199	27.1	554	27.1
Crown City village	411	45.7	194	44.3
Harrison township	1 003	15.2	426	16.2
Huntington township	1 511	27.5	664	27.7
Vinton village	324	48.8	143	51.0
Morgan township	1 341	19.6	585	18.3
Ohio township	1 111	14.0	485	15.5
Perry township	1 276	16.0	513	16.2
Raccoon township	2 302	25.2	879	29.4
Centerville village	134	53.0	52	48.1
Rio Grande village	915	30.1	277	47.7
Springfield township	3 181	15.8	1 296	16.0
Walnut township	924	15.2	369	16.3
Geauga County	90 895	15.9	32 805	16.1
Auburn township	5 158	15.4	1 866	15.3
Bainbridge township	10 916	13.8	3 980	13.5
Bainbridge CDP	3 417	14.1	1 301	13.8
Burton township	4 358	30.2	1 604	32.1
Burton village	1 450	45.0	610	47.5
Chardon village	5 156	12.8	2 271	13.0
Chardon township	4 763	11.7	1 745	11.4
Chester township	10 968	12.9	4 038	13.1
Chesterland CDP	2 646	13.6	1 045	14.0
Claridon township	3 173	21.2	1 192	21.4
Aquilla village	372	49.2	146	47.3
Hambden township	4 024	12.1	1 506	12.2
Hunting Valley village (part)	145	47.6	59	44.1
Huntsburg township	3 297	16.2	876	15.9
Middlefield village	2 233	45.8	1 015	46.8
Middlefield township	4 418	21.5	1 228	22.5
Montville township	1 984	16.4	737	16.1
Munson township	6 450	12.1	2 170	12.5

State County County Subdivision Place	Population		Housing units	
	100-percent count	Percent in sample	100-percent count	Percent in sample
Geauga County—Con.				
Newbury township	5 805	13.3	2 192	12.5
Parkman township	3 546	15.7	994	15.0
Russell township	5 529	11.7	2 125	11.9
South Russell village	4 022	14.4	1 401	14.9
Thompson township	2 383	16.2	900	16.1
Troy township	2 567	14.9	906	16.3
Greene County	147 886	15.7	58 224	15.7
Bath township	40 231	14.8	16 946	14.4
Fairborn city (part)	31 354	15.0	14 179	14.7
Wright-Patterson AFB CDP (part)	3 139	15.4	792	15.5
Beavercreek township	41 745	14.1	16 315	14.0
Beavercreek city	37 984	14.1	14 769	14.0
Fairborn city (part)	698	16.2	240	15.0
Wright-Patterson AFB CDP (part)	4	-	2	-
Bellbrook city	7 009	12.3	2 689	12.2
Caesarscreek township	1 225	15.8	466	16.1
Cedarville township	5 092	30.0	1 148	40.1
Cedarville village	3 828	30.3	722	47.4
Jefferson township	1 109	26.1	419	29.4
Bowersville village	290	49.7	121	50.4
Kettering city (part)	-	(X)	-	(X)
Miami township	5 106	16.9	2 209	16.9
Clifton village (part)	130	43.8	56	46.4
Yellow Springs village	3 761	15.9	1 676	15.9
New Jasper township	2 538	17.2	930	16.3
Shawnee Hills CDP (part)	1 576	18.4	566	16.8
Ross township	744	18.4	272	18.8
Jamestown village (part)	-	(X)	-	(X)
Silvercreek township	3 688	33.8	1 440	34.2
Jamestown village (part)	1 917	47.9	791	46.9
Shawnee Hills CDP (part)	779	16.4	293	15.4
Spring Valley township	2 489	23.9	1 059	23.2
Spring Valley village	510	46.9	211	48.3
Sugarcreek township	6 629	12.4	2 360	12.2
Xenia city	24 164	14.7	9 924	14.9
Xenia township	6 117	14.2	2 047	15.1
Wilberforce CDP	1 579	8.1	220	7.3
Guernsey County	40 792	20.3	18 771	20.4
Adams township	2 019	15.5	753	15.8
Cambridge township	15 505	15.9	7 312	16.2
Cambridge city	11 520	15.7	5 585	16.2
Center township	1 779	20.9	797	20.5
Lore City village (part)	91	51.6	47	44.7
Jackson township	5 399	20.9	2 333	20.7
Byesville village	2 574	25.5	1 139	24.5
Jefferson township	94	18.1	67	17.9
Knox township	532	16.5	230	18.7
Liberty township	1 068	23.6	482	24.5
Kimbolton village	190	38.9	62	45.2
Londonderry township	738	16.0	459	16.1
Madison township	855	15.8	420	16.9
Millwood township	1 318	39.1	541	40.5
Quaker City village	563	51.2	241	49.8
Salesville village	154	50.0	67	50.7
Monroe township	598	15.4	331	16.3
Oxford township	677	29.2	325	26.8
Fairview village (part)	81	55.6	35	51.4
Richland township	2 033	33.2	1 188	29.1
Lore City village (part)	91	56.0	42	50.0
Senecaville village	453	47.9	204	48.0
Spencer township	1 058	27.9	456	29.2
Cumberland village	402	47.8	162	48.8
Valley township	2 378	23.9	1 063	24.5
Pleasant City village	439	53.5	197	50.8
Washington township	491	16.9	254	16.5
Westland township	1 931	15.8	733	16.0
Wheeling township	752	18.4	364	19.0
Wills township	1 567	33.1	663	33.6
Lore City village (part)	123	50.4	56	53.6
Old Washington village	265	46.0	124	50.0
Hamilton County	845 303	14.0	373 393	14.1
Amberley village	3 425	11.8	1 382	12.4
Anderson township	43 857	13.6	16 053	13.5
Cherry Grove CDP	4 555	11.3	1 545	12.4
Dry Run CDP	6 553	18.9	2 118	18.9
Forestville CDP	10 978	12.6	4 503	12.3
Fruit Hill CDP	3 945	12.8	1 452	12.4
Sherwood CDP	3 907	12.9	1 365	12.5
Turpin Hills CDP	4 960	12.4	1 810	12.2
Arlington Heights village	899	45.2	418	45.9
Blue Ash city	12 513	13.8	5 251	13.6
Cheviot city	9 015	13.6	4 338	13.3
Cincinnati city	331 285	13.5	166 012	13.8
Colerain township	60 144	13.8	23 093	13.6
Groesbeck CDP	7 202	14.2	2 857	13.5
Mount Healthy Heights CDP	3 450	12.6	1 320	12.2
Northbrook CDP	11 076	12.9	4 290	12.8
Northgate CDP	8 016	14.3	2 805	13.8
Pleasant Run CDP	5 267	14.4	1 791	13.9
White Oak CDP	13 277	13.0	5 464	13.0
Columbia township	6 557	17.5	2 766	17.6
Fairfax village	1 938	24.1	795	24.5
Crosby township	2 748	11.2	1 078	12.4
Deer Park city	5 982	16.3	2 723	15.9
Delhi township	30 104	14.1	10 646	14.2

Table 65. **Percent of Population and Housing Units in Sample: 2000**—Con.

[Data based on a sample (except Tables 65-68). For information on confidentiality protection, coverage, sampling error, and nonsampling error, see Appendix G.
For location of definitions, see "How to Use This Census Report"]

State County County Subdivision Place	Population		Housing units	
	100-percent count	Percent in sample	100-percent count	Percent in sample
Hamilton County—Con.				
Elmwood Place village	2 681	23.0	1 173	22.0
Evendale village	3 090	14.8	1 077	14.9
Fairfield city (part)	-	(X)	-	(X)
Forest Park city	19 463	13.0	7 748	13.1
Glendale village	2 188	15.4	1 000	14.9
Golf Manor village	3 999	15.3	1 840	15.5
Green township	55 660	14.9	22 007	14.8
Bridgetown North CDP	12 569	15.9	5 240	15.9
Covedale CDP (part)	6 354	13.0	2 500	12.9
Dent CDP (part)	7 612	12.7	3 369	12.4
Mack North CDP	3 529	15.4	1 167	17.1
Mack South CDP	5 837	24.3	1 948	23.6
Monfort Heights East CDP	3 880	12.1	1 596	11.8
Monfort Heights South CDP	4 466	14.6	1 716	15.3
White Oak East CDP	3 508	11.9	1 491	12.1
White Oak West CDP	2 932	13.6	1 152	13.5
Greenhills village	4 103	15.7	1 687	15.8
Harrison township	12 469	11.5	4 801	11.8
Harrison city	7 487	10.9	2 847	11.6
Lincoln Heights village	4 113	14.9	1 762	15.6
Lockland village	3 707	16.4	1 826	16.8
Loveland city (part)	9 561	12.6	3 834	12.3
Madeira city	8 923	13.0	3 484	13.1
Mariemont village	3 408	15.8	1 541	16.4
Miami township	13 496	27.6	4 761	27.7
Addyston village	1 010	43.8	408	44.6
Cleves village (part)	2 790	18.4	1 020	18.3
Dent CDP (part)	-	(X)	-	(X)
Grandview CDP	1 391	11.4	535	11.0
North Bend village	603	46.3	290	45.5
Milford city (part)	35	11.4	19	21.1
Montgomery city	10 163	12.8	3 716	12.4
Mount Healthy city	7 149	12.2	3 421	12.1
Newtown village	2 420	24.4	977	23.6
North College Hill city	10 082	13.1	4 488	13.2
Norwood city	21 675	14.1	10 044	14.0
Reading city	11 292	12.9	5 128	12.9
St. Bernard city	4 924	11.4	2 195	11.5
Sharonville city (part)	11 578	14.3	5 461	14.9
Silverton city	5 178	12.3	2 662	12.3
Springdale city	10 563	13.1	4 607	13.4
Springfield township	37 587	13.4	14 478	13.4
Covedale CDP (part)	6	-	5	-
Finneytown CDP	13 492	13.2	5 336	12.9
Pleasant Run Farm CDP	4 731	11.9	1 689	11.8
Sycamore township	19 675	13.6	8 687	13.7
Dillonvale CDP	3 716	16.0	1 636	16.0
Kenwood CDP	7 423	13.4	3 478	13.7
Symmes township	14 771	13.6	5 467	13.4
Loveland Park CDP (part)	445	12.4	154	10.4
Terrace Park village	2 273	25.5	794	24.6
The Village of Indian Hill city	5 907	13.3	2 155	14.0
Whitewater township	5 564	13.3	2 291	12.9
Cleves village (part)	-	(X)	-	(X)
Woodlawn village	2 816	22.6	1 330	23.3
Wyoming city	8 261	11.8	3 172	12.4
Hancock County	71 295	18.1	29 785	17.9
Allen township	2 110	21.0	785	21.7
Van Buren village	313	47.0	116	49.1
Amanda township	1 045	44.7	405	44.0
Vanlue village	371	50.7	151	49.7
Biglick township	955	37.9	367	40.3
Blanchard township	1 170	32.1	441	30.2
Benton Ridge village	315	50.2	122	46.7
Cass township	1 098	15.1	381	15.5
Delaware township	1 229	31.4	494	32.2
Mount Blanchard village	484	50.2	204	49.0
Eagle township	1 195	20.3	428	20.8
Arlington village (part)	-	(X)	-	(X)
Findlay city	38 967	13.2	17 152	13.3
Jackson township	1 060	21.0	388	19.8
Arlington village (part)	-	(X)	-	(X)
Liberty township	6 469	12.2	2 476	12.4
Madison township	2 156	36.3	843	36.4
Arlington village (part)	1 351	46.5	539	45.5
Marion township	2 203	15.3	926	14.9
Orange township	1 290	22.4	526	23.0
Bluffton village (part)	177	17.5	95	18.9
Pleasant township	2 473	39.5	931	38.9
McComb village	1 676	49.6	633	48.8
Portage township	604	12.7	228	12.7
Union township	1 726	36.8	643	37.3
Mount Cory village	203	43.3	86	47.7
Rawson village	465	52.9	166	51.2
Van Buren township	943	27.4	366	30.1
Jenera village	235	47.2	96	49.0
Washington township	4 602	21.3	2 005	20.6
Arcadia village	537	53.1	215	49.8
Fostoria city (part)	3 054	16.2	1 399	16.6
Hardin County	31 945	21.5	12 907	21.5
Blanchard township	1 640	36.6	663	36.8
Dunkirk village	952	48.4	396	48.0
Buck township	2 441	18.8	1 036	18.1
Kenton city (part)	1 390	17.5	630	16.5
Cessna township	519	18.3	199	18.1
Dudley township	1 257	19.9	427	21.3

State County County Subdivision Place	Population		Housing units	
	100-percent count	Percent in sample	100-percent count	Percent in sample
Hardin County—Con.				
Goshen township	585	15.4	232	15.5
Hale township	1 559	40.0	594	41.9
Mount Victory village	600	47.7	263	48.7
Ridgeway village (part)	254	48.8	97	47.4
Jackson township	2 139	46.0	917	44.3
Forest village	1 488	52.0	644	49.2
Patterson village	138	54.3	59	54.2
Liberty township	7 149	13.0	2 584	12.1
Ada village	5 582	12.5	1 948	11.6
Lynn township	629	16.1	242	16.9
McDonald township	914	15.3	361	16.3
Marion township	2 449	40.3	1 048	41.0
Alger village	888	50.1	402	49.5
McGuffey village	522	48.7	235	46.4
Pleasant township	8 608	14.5	3 780	14.2
Kenton city (part)	6 946	14.1	3 165	13.8
Roundhead township	752	16.1	301	16.3
Taylor Creek township	517	24.2	197	22.3
Washington township	787	16.5	326	16.6
Harrison County	15 856	27.2	7 680	27.0
Archer township	306	23.2	148	19.6
Athens township	520	40.6	231	41.6
New Athens village	342	47.1	144	48.6
Cadiz township	3 639	15.7	1 681	15.8
Cadiz village	3 308	15.3	1 524	15.6
Franklin township	641	22.8	436	24.8
Deersville village	82	43.9	57	47.4
Freeport township	763	34.7	382	36.1
Freeport village	398	46.7	200	49.0
German township	767	15.3	347	15.9
Green township	1 898	33.1	775	33.8
Hopedale village	984	46.2	400	47.8
Monroe township	1 241	36.6	562	35.4
Bowerston village	414	44.9	165	47.9
Moorefield township	420	14.8	261	15.7
North township	1 652	39.2	804	39.9
Scio village	799	50.2	400	50.0
Nottingham township	392	15.1	308	16.2
Rumley township	1 575	31.8	657	34.6
Jewett village	784	42.9	327	47.4
Short Creek township	1 012	36.9	472	36.4
Adena village (part)	139	41.7	64	40.6
Harrisville village	259	41.3	121	43.8
Stock township	432	17.1	282	17.4
Washington township	598	21.4	334	18.3
Henry County	29 210	23.8	11 622	23.9
Bartlow township	2 460	41.9	1 000	42.5
Deshler village	1 831	49.1	755	49.8
Damascus township	1 781	31.4	734	31.5
McClure village	761	49.0	308	48.1
Flatrock township	1 254	27.4	488	27.9
Florida village	246	48.4	107	45.8
Holgate village (part)	41	19.5	2	50.0
Freedom township	1 002	18.8	325	17.8
Harrison township	1 232	15.8	495	16.2
Napoleon city (part)	206	14.6	110	17.3
Liberty township	2 591	31.6	1 051	31.1
Liberty Center village (part)	1 001	47.3	407	48.9
Napoleon city (part)	294	17.0	193	15.5
Marion township	1 417	33.1	533	34.3
Hamler village	650	48.3	254	49.2
Monroe township	1 177	26.8	458	28.2
Malinta village	285	50.5	119	50.4
Napoleon township	10 331	14.3	4 297	14.4
Napoleon city (part)	8 818	14.0	3 763	14.1
Pleasant township	2 158	41.3	872	40.0
Holgate village (part)	1 153	50.9	462	49.4
New Bavaria village	78	52.6	39	43.6
Richfield township	654	15.0	246	16.7
Ridgeville township	1 132	18.6	430	17.9
Washington township	2 021	17.5	693	18.8
Liberty Center village (part)	108	49.1	42	50.0
Highland County	40 875	17.6	17 583	17.1
Brushcreek township	1 308	14.8	592	14.9
Sinking Spring village	158	42.4	63	49.2
Clay township	1 219	15.7	481	15.2
Concord township	1 167	11.1	495	11.3
Dodson township	2 514	32.7	1 002	32.8
Lynchburg village (part)	1 348	47.0	556	47.5
Fairfield township	3 219	30.8	1 308	30.7
Highland village	283	49.5	115	43.5
Leesburg village	1 253	42.7	538	42.4
Hamer township	699	13.0	256	13.7
Jackson township	1 099	11.5	409	12.0
Liberty township	9 798	15.1	4 363	14.6
Hillsboro city	6 368	15.3	2 971	14.6
Madison township	6 922	16.0	2 863	14.9
Greenfield city	4 906	16.4	2 099	15.1
Marshall township	1 008	12.2	587	13.5
New Market township	1 941	12.4	736	12.6
Paint township	4 112	15.7	2 248	14.5
Penn township	1 055	14.5	408	15.2
Salem township	682	16.6	257	15.6
Union township	1 710	14.9	622	14.5
Washington township	1 048	11.1	408	12.0

Table 65. **Percent of Population and Housing Units in Sample: 2000**—Con.

[Data based on a sample (except Tables 65-68). For information on confidentiality protection, coverage, sampling error, and nonsampling error, see Appendix G. For location of definitions, see "How to Use This Census Report"]

State / County / County Subdivision / Place	Population		Housing units	
	100-percent count	Percent in sample	100-percent count	Percent in sample
Highland County—Con.				
Whiteoak township	1 374	30.7	548	30.3
Mowrystown village	373	46.1	162	46.9
Sardinia village (part)	-	(X)	-	(X)
Hocking County	28 241	17.8	12 141	17.5
Benton township	814	16.2	424	15.8
Falls township	11 409	15.6	4 919	15.6
Logan city (part)	6 399	15.5	2 827	15.6
Good Hope township	1 444	16.9	589	16.8
Green township	2 585	16.1	1 041	15.1
Logan city (part)	305	20.0	121	15.7
Laurel township	1 190	13.0	544	15.6
Marion township	2 411	16.9	1 201	15.6
Perry township	2 554	26.4	1 143	26.2
Laurelville village	533	49.2	277	48.0
Salt Creek township	1 260	16.0	535	17.2
Starr township	1 477	16.9	601	16.1
Ward township	1 937	29.8	659	30.5
Buchtel village (part)	11	18.2	3	33.3
Murray City village	452	44.7	211	45.5
Washington township	1 160	16.3	485	15.3
Holmes County	38 943	17.2	12 280	18.6
Berlin township	3 857	13.3	1 104	12.7
Clark township	3 728	16.1	864	16.6
Baltic village (part)	114	31.6	17	52.9
Hardy township	5 643	20.3	2 088	22.1
Millersburg village	3 326	23.3	1 360	25.3
Killbuck township	1 954	33.4	829	33.5
Killbuck village	839	48.7	379	48.0
Knox township	1 095	25.0	480	25.0
Nashville village (part)	35	31.4	14	50.0
Mechanic township	2 652	15.6	896	15.2
Monroe township	1 401	14.6	504	14.1
Paint township	3 547	11.2	893	12.1
Prairie township	2 785	18.9	805	21.5
Holmesville village	386	49.2	159	48.4
Richland township	1 165	28.8	566	28.1
Glenmont village	283	44.5	122	50.8
Ripley township	2 194	16.3	729	15.4
Salt Creek township	3 778	13.0	882	12.9
Walnut Creek township	3 530	12.7	917	12.8
Washington township	1 614	20.4	723	21.0
Loudonville village (part)	58	27.6	23	26.1
Nashville village (part)	137	52.6	66	53.0
Huron County	59 487	19.7	23 594	19.9
Bellevue city (part)	3 841	15.8	1 674	16.1
Bronson township	1 780	15.6	669	16.4
Clarksfield township	1 518	16.8	564	15.4
Fairfield township	1 284	30.0	472	30.9
North Fairfield village	573	44.2	190	48.4
Fitchville township	1 012	17.5	387	15.8
Greenfield township	1 442	14.6	603	14.8
Greenwich village	1 525	45.0	610	47.0
Greenwich township	954	21.7	345	19.1
Hartland township	979	13.2	359	14.8
Lyme township	968	14.3	353	16.1
New Haven township	2 860	30.4	1 143	30.7
Plymouth village (part)	849	50.3	346	49.4
New London township	3 440	22.9	1 383	23.4
New London village	2 696	24.0	1 106	24.6
Norwalk city	16 238	14.3	6 687	14.2
Norwalk township	3 685	21.4	1 495	22.1
Milan village (part)	420	48.1	158	48.1
Norwich township	1 072	15.3	383	16.2
Peru township	1 043	18.3	364	16.5
Richmond township	1 111	15.5	425	16.2
Ridgefield township	2 390	40.4	906	40.8
Monroeville village	1 433	47.4	553	48.6
Ripley township	943	14.8	329	14.3
Sherman township	501	17.8	180	16.1
Townsend township	1 567	17.2	570	16.1
Wakeman township	2 528	35.9	978	35.5
Wakeman village	951	47.4	374	46.8
Willard city	6 806	14.9	2 715	15.8
Jackson County	32 641	16.0	13 909	16.0
Bloomfield township	896	11.6	397	11.6
Coal township	2 078	29.9	879	29.5
Coalton village	545	48.3	243	45.7
Franklin township	1 913	15.2	697	15.2
Hamilton township	513	13.1	226	15.9
Jackson city	6 184	12.1	2 905	12.2
Jackson township	1 296	13.9	545	13.0
Jefferson township	3 508	25.2	1 520	25.5
Oak Hill village (part)	935	47.4	424	47.4
Liberty township	1 672	12.3	672	12.6
Lick township	2 682	14.7	1 108	13.7
Madison township	2 171	26.5	922	25.6
Oak Hill village (part)	750	50.1	315	47.6
Milton township	1 119	12.2	448	11.8
Scioto township	1 788	10.6	689	10.6
Washington township	743	16.6	286	16.4
Wellston city	6 078	11.8	2 615	12.0
Jefferson County	73 894	19.5	33 291	19.6
Brush Creek township	467	19.5	200	16.5
Cross Creek township	8 761	14.6	3 809	14.4
New Alexandria village (part)	220	38.6	97	40.2
Wintersville village (part)	2 898	14.8	1 345	14.2
Island Creek township	12 078	14.2	4 772	15.1
Toronto city (part)	3 396	16.1	1 499	15.8
Wintersville village (part)	1 169	16.2	457	15.5
Knox township	5 011	18.7	2 304	19.1
Empire village	300	48.3	139	50.4
Stratton village (part)	252	49.2	133	48.9
Toronto city (part)	2 280	15.3	1 128	15.9
Mount Pleasant township	2 588	37.8	1 154	36.2
Dillonvale village (part)	550	52.0	272	49.3
Mount Pleasant village	535	54.2	222	50.5
Ross township	655	10.8	243	13.6
Salem township	3 162	21.6	1 332	22.4
Richmond village	471	51.2	221	51.6
Saline township	1 454	28.0	628	27.5
Irondale village	418	47.6	167	47.3
Stratton village (part)	25	48.0	13	38.5
Smithfield township	3 578	35.5	1 635	37.1
Adena village (part)	676	47.3	325	48.3
Dillonvale village (part)	231	48.1	120	48.3
Smithfield village	867	47.5	405	47.7
Springfield township	2 568	36.3	1 138	36.8
Amsterdam village	568	49.1	251	49.4
Bergholz village	769	47.3	317	47.6
Steubenville city	19 015	14.0	9 449	13.4
Steubenville township	4 695	15.4	2 159	14.7
Mingo Junction village	3 631	15.5	1 691	14.8
Warren township	4 499	33.9	2 118	35.4
Rayland village	434	47.9	198	50.5
Tiltonsville village	1 329	46.7	685	48.3
Yorkville village (part)	692	48.0	359	46.0
Wayne township	2 233	19.1	939	18.1
Bloomingdale village	221	48.0	88	48.9
Wells township	3 130	23.7	1 411	24.0
New Alexandria village (part)	2	100.0	1	100.0
Knox County	54 500	16.4	21 793	17.1
Berlin township	1 789	9.6	699	10.2
Brown township	1 425	11.4	481	12.5
Butler township	798	16.0	290	17.2
Clay township	1 328	27.5	461	30.2
Martinsburg village	185	46.5	81	49.4
Clinton township	3 326	13.3	1 446	13.2
College township	2 247	18.2	457	38.9
Gambier village	1 871	16.6	305	44.9
Fredericktown village	2 428	22.2	1 103	22.0
Harrison township	747	18.5	266	16.9
Hilliar township	3 080	31.0	1 106	33.5
Centerburg village	1 432	41.8	537	46.4
Howard township	4 319	12.5	2 144	12.6
Jackson township	878	16.9	351	14.5
Jefferson township	604	18.2	245	18.8
Liberty township	1 422	16.0	568	16.2
Middlebury township	1 138	12.5	381	11.5
Milford township	1 422	16.2	534	15.4
Miller township	893	13.3	331	14.2
Monroe township	2 427	12.1	793	13.5
Morgan township	843	22.3	302	23.2
Utica village (part)	2	-	1	-
Morris township	1 998	14.2	744	14.2
Mount Vernon city	14 375	13.4	6 713	13.6
Pike township	1 298	11.3	460	10.7
Pleasant township	2 362	12.3	591	15.2
Union township	2 455	35.8	992	36.4
Danville village	1 104	47.6	479	47.6
Gann village	143	44.1	55	45.5
Wayne township	898	13.5	335	14.6
Lake County	227 511	16.1	93 487	16.0
Concord township	15 282	17.4	5 911	16.7
Eastlake city	20 255	15.2	8 310	15.3
Kirtland city	6 670	23.1	2 558	22.6
Kirtland Hills village	597	45.7	242	46.7
Lakeline village	165	52.1	70	47.1
Leroy township	3 122	15.0	1 105	16.0
Madison township	18 428	15.5	7 384	15.6
Madison village	2 921	24.0	1 171	23.4
North Madison CDP	8 451	13.9	3 418	14.2
North Perry village (part)	13	46.2	7	42.9
Mentor city	50 278	14.3	19 301	14.6
Mentor-on-the-Lake city	8 127	15.3	3 405	15.1
Painesville city	17 503	15.7	6 933	15.3
Painesville township	18 562	14.8	7 756	14.8
Fairport Harbor village	3 180	16.5	1 546	16.2
Grand River village	345	22.9	125	24.8
Perry township	8 240	30.3	2 943	30.1
North Perry village (part)	825	50.4	309	48.5
Perry village	1 195	49.6	438	48.2
Timberlake village	775	48.8	321	48.3
Waite Hill village	446	50.2	197	47.2
Wickliffe city	13 484	14.1	5 787	14.7
Willoughby city	22 621	14.6	10 700	14.5
Willoughby Hills city	8 595	14.2	4 292	13.3
Willowick city	14 361	15.5	6 272	16.1

Table 65. **Percent of Population and Housing Units in Sample: 2000**—Con.

[Data based on a sample (except Tables 65-68). For information on confidentiality protection, coverage, sampling error, and nonsampling error, see Appendix G.
For location of definitions, see "How to Use This Census Report"]

State County County Subdivision Place	Population		Housing units	
	100-percent count	Percent in sample	100-percent count	Percent in sample
Lawrence County	62 319	17.4	27 189	17.2
Aid township	907	13.5	344	12.8
Decatur township	839	16.1	325	15.1
Elizabeth township	2 914	15.2	1 157	15.0
Fayette township	9 169	12.0	3 881	11.9
Burlington CDP	2 794	10.7	1 242	11.0
South Point village (part)	2 419	12.8	1 032	12.0
Hamilton township	1 817	28.6	788	26.8
Hanging Rock village	279	49.5	117	46.2
Ironton city (part)	746	21.4	351	21.7
Lawrence township	2 574	11.0	1 041	11.4
Mason township	1 095	13.4	473	12.5
Perry township	6 813	12.0	2 933	12.5
Coal Grove village (part)	14	57.1	7	57.1
South Point village (part)	1 323	12.3	532	11.8
Rome township	8 694	17.9	3 712	17.4
Athalia village	328	50.3	158	50.6
Symmes township	470	18.1	220	14.5
Union township	9 002	23.4	4 000	24.0
Chesapeake village	842	47.3	441	46.3
Proctorville village	620	48.9	318	48.1
Upper township	15 648	20.7	7 272	19.7
Coal Grove village (part)	2 013	47.4	870	48.0
Ironton city (part)	10 465	17.1	5 156	15.8
Washington township	250	15.6	117	13.7
Windsor township	2 127	12.3	926	12.7
Licking County	145 491	15.6	58 760	15.8
Bennington township	1 265	15.2	451	14.9
Bowling Green township	1 668	10.8	613	10.6
Burlington township	1 073	14.8	412	15.8
Eden township	1 243	12.1	443	12.0
Etna township	5 410	14.0	2 058	14.8
Fallsbury township	865	12.5	343	11.7
Franklin township	1 782	12.1	637	12.6
Granville township	8 994	10.6	2 778	11.5
Granville village	3 167	11.0	1 384	11.0
Granville South CDP	1 194	11.3	433	12.2
Hanover township	2 731	28.2	1 031	28.0
Hanover village (part)	885	45.1	328	47.6
Harrison township	6 494	17.4	2 297	18.1
Beechwood Trails CDP	2 258	15.7	766	15.8
Kirkersville village	520	44.2	184	46.2
Hartford township	1 290	28.4	491	28.7
Hartford village	412	47.8	170	47.6
Heath city	8 527	13.5	3 593	13.4
Hopewell township	1 200	15.8	485	16.9
Gratiot village (part)	96	46.9	45	46.7
Jersey township	2 841	16.8	1 051	16.3
Liberty township	1 797	14.5	636	14.9
Licking township	3 870	11.3	1 704	11.2
Harbor Hills CDP	1 303	11.4	676	11.7
McKean township	1 516	14.7	604	15.7
Madison township	3 061	15.2	1 126	14.6
Hanover village (part)	-	(X)	-	(X)
Mary Ann township	2 118	12.9	774	13.3
Monroe township	5 523	10.7	2 221	11.6
Johnstown village	3 440	11.0	1 453	11.5
Newark city	46 279	14.3	20 625	14.3
Newark township	1 967	13.5	821	13.9
Newton township	3 111	18.4	1 216	17.5
St. Louisville village	346	52.0	127	45.7
Pataskala city	10 249	14.8	4 132	14.9
Perry township	1 492	15.4	549	15.3
Reynoldsburg city (part)	5 681	11.9	2 036	11.3
St. Albans township	2 060	18.1	772	17.5
Alexandria village	85	5.9	30	6.7
Union township	8 339	26.8	3 646	27.2
Buckeye Lake village (part)	3 046	23.3	1 533	23.1
Hebron village	2 034	46.2	924	46.1
Washington township	3 045	38.6	1 215	39.9
Utica village (part)	2 128	45.7	887	46.8
Logan County	46 005	22.6	21 571	22.5
Bloomfield township	419	22.9	161	22.4
Bokescreek township	1 308	36.4	516	37.4
Ridgeway village (part)	100	44.0	39	43.6
West Mansfield village (part)	658	46.4	275	47.3
Harrison township	2 093	14.0	734	14.3
Bellefontaine city (part)	494	10.1	166	11.4
Jefferson township	2 946	19.5	1 149	20.9
Bellefontaine city (part)	668	12.7	246	14.6
Valley Hi village (part)	46	41.3	28	46.4
Zanesfield village	220	42.7	105	45.7
Lake township	12 492	15.4	5 546	14.4
Bellefontaine city (part)	11 892	15.3	5 305	14.4
Liberty township	3 126	32.9	1 173	35.0
Bellefontaine city (part)	15	40.0	5	40.0
West Liberty village	1 813	42.2	698	46.0
McArthur township	1 949	24.0	758	24.4
Huntsville village	454	42.7	185	42.7
Miami township	2 352	42.9	929	42.5
De Graff village (part)	1 025	49.2	419	47.7
Quincy village	734	45.6	273	48.7
Monroe township	1 503	21.8	556	22.8
Valley Hi village (part)	198	56.6	85	54.1
Perry township	1 022	21.6	393	20.9
West Mansfield village (part)	42	47.6	20	50.0
Pleasant township	1 082	23.7	406	23.6
Logan County—Con.				
Pleasant township—Con.				
De Graff village (part)	187	56.1	96	49.0
Richland township	2 455	26.4	1 240	25.0
Belle Center village	807	47.3	345	48.1
Rushcreek township	2 191	25.0	814	26.5
Rushsylvania village	543	47.1	218	46.3
Stokes township	5 367	21.9	3 932	20.1
Lakeview village	1 074	42.6	524	44.1
Union township	787	15.2	288	15.3
Washington township	3 945	27.6	2 596	29.3
Russells Point village	1 619	45.0	1 081	45.4
Zane township	968	17.8	380	15.8
Lorain County	284 664	15.1	111 368	15.3
Amherst city	11 797	14.3	4 603	14.4
Amherst township	7 598	23.6	2 938	23.6
South Amherst village (part)	1 424	47.8	529	47.8
Avon city	11 446	13.9	4 291	14.2
Avon Lake city	18 145	15.0	6 934	14.9
Brighton township	942	16.9	318	17.9
Brownhelm township	7 782	12.8	3 075	12.5
Vermilion city (part)	5 990	12.2	2 408	12.3
Camden township	1 530	22.4	576	24.1
Kipton village	265	52.1	108	51.9
Carlisle township	7 339	16.9	2 872	16.3
Columbia township	6 912	16.3	2 452	16.6
Eaton township	9 675	12.5	2 102	17.0
Eaton Estates CDP	1 409	15.7	470	16.4
Elyria city	55 953	14.6	23 841	14.8
Elyria township	3 520	16.1	1 429	16.4
Grafton village	2 302	23.2	853	24.3
Grafton township	2 722	18.3	912	17.9
Henrietta township	1 873	19.9	693	19.3
Huntington township	1 282	17.6	440	15.9
Lagrange township	5 972	26.9	2 079	26.5
Lagrange village	1 815	50.1	648	49.2
Lorain city	68 652	14.0	28 231	14.1
New Russia township	2 357	27.0	886	25.7
South Amherst village (part)	439	52.4	152	50.7
North Ridgeville city	22 338	13.1	8 587	13.1
Oberlin city	8 195	14.8	2 836	16.2
Penfield township	1 690	11.5	586	12.1
Pittsfield township	1 549	15.2	586	16.2
Rochester township	752	27.4	273	28.6
Rochester village	190	50.0	69	50.7
Sheffield village	2 949	17.5	1 147	16.7
Sheffield township	4 117	15.8	1 695	15.7
Sheffield Lake city	9 371	13.9	3 776	14.0
Wellington township	5 904	12.6	2 357	12.3
Wellington village	4 511	12.8	1 850	12.5
Lucas County	455 054	14.2	196 259	14.2
Harbor View village	99	56.6	41	48.8
Harding township	724	15.1	279	15.4
Jerusalem township	3 181	14.6	1 198	15.3
Maumee city	15 237	15.9	6 613	15.8
Monclova township	6 767	11.9	2 494	11.8
Oregon city	19 355	15.3	8 025	15.7
Ottawa Hills village	4 564	15.4	1 786	15.6
Providence township	3 454	17.2	1 251	16.4
Richfield township	1 573	25.4	583	24.9
Berkey village	265	48.3	100	49.0
Spencer township	1 708	16.1	659	15.6
Springfield township	24 123	14.5	9 982	14.4
Holland village	1 306	42.2	553	45.8
Swanton township	3 354	16.1	1 267	15.5
Swanton village (part)	24	25.0	8	25.0
Sylvania township	44 253	13.5	17 297	13.5
Sylvania city	18 670	14.0	7 392	13.6
Toledo city	313 619	14.0	139 871	14.0
Washington township	3 574	11.2	1 387	11.7
Waterville township	9 469	16.7	3 526	16.6
Waterville village	4 828	12.2	1 809	12.2
Whitehouse village	2 733	24.9	1 063	24.2
Madison County	40 213	17.2	14 399	17.6
Canaan township	2 496	11.9	925	12.4
Darby township	2 872	20.5	1 132	21.6
Plain City village (part)	1 937	24.1	841	24.1
Deer Creek township	1 030	12.3	405	12.8
Fairfield township	1 333	12.0	497	12.3
Jefferson township	6 935	16.2	2 720	16.0
West Jefferson village	4 331	16.0	1 704	16.0
London city	8 771	15.2	3 848	14.7
Monroe township	1 769	12.3	625	12.5
Oak Run township	514	12.5	169	11.2
Paint township	565	14.5	211	14.7
Pike township	531	16.0	134	14.9
Pleasant township	3 282	36.0	1 350	37.6
Mount Sterling village	1 865	46.1	828	46.4
Range township	983	28.2	392	28.3
Midway village	274	48.5	122	48.4
Somerford township	6 975	14.0	1 165	12.2
Choctaw Lake CDP	1 562	12.7	623	11.9
Stokes township	746	34.2	289	33.6
South Solon village	405	45.4	152	44.1
Union township	1 411	11.1	537	11.4

Table 65. **Percent of Population and Housing Units in Sample: 2000**—Con.

[Data based on a sample (except Tables 65-68). For information on confidentiality protection, coverage, sampling error, and nonsampling error, see Appendix G.
For location of definitions, see "How to Use This Census Report"]

State County County Subdivision Place	Population		Housing units	
	100-percent count	Percent in sample	100-percent count	Percent in sample
Mahoning County	257 555	15.0	111 762	15.2
Austintown township	38 001	12.2	16 478	12.3
Austintown CDP	31 627	12.3	14 179	12.3
Mineral Ridge CDP (part)	1 348	10.7	460	12.0
Beaver township	6 466	12.1	2 448	12.3
Columbiana village (part)	362	14.4	190	12.6
Berlin township	2 240	16.8	857	15.9
Boardman township	42 518	13.2	19 149	13.5
Boardman CDP	37 215	13.3	16 801	13.6
Campbell city	9 460	16.0	4 099	16.1
Canfield township	14 624	12.0	5 941	12.1
Canfield city	7 374	12.1	3 043	12.0
Coitsville township	1 608	18.3	695	18.7
Ellsworth township	2 234	16.7	854	16.4
Goshen township	3 281	16.4	1 294	16.6
Green township	3 450	21.0	1 294	21.3
Washingtonville village (part)	355	48.2	150	49.3
Jackson township	2 167	15.4	876	15.4
Lowellville village	1 281	47.9	553	46.8
Milton township	4 107	25.5	1 973	26.0
Craig Beach village	1 254	47.0	568	48.2
New Middletown village	1 682	48.9	727	49.2
Poland township	14 711	14.9	5 643	14.8
Poland village	2 866	14.6	1 123	14.5
Sebring village	4 912	16.2	2 252	16.1
Smith township	4 977	22.5	2 046	23.1
Alliance city (part)	58	12.1	24	12.5
Beloit village	1 024	49.1	452	48.9
Maple Ridge CDP	910	11.9	373	12.1
Springfield township	6 054	16.2	2 443	15.8
Struthers city	11 756	13.5	4 982	13.8
Youngstown city (part)	82 026	15.5	37 158	15.7
Marion County	66 217	16.4	26 298	17.1
Big Island township	1 223	12.3	496	11.5
Bowling Green township	569	12.7	216	12.0
Claridon township	2 587	22.6	1 055	23.2
Caledonia village	578	42.4	242	46.3
Grand township	385	14.5	138	13.0
Grand Prairie township	1 609	12.4	623	13.0
Green Camp township	1 163	23.0	447	23.9
Green Camp village	342	43.9	140	42.1
Marion township	44 908	13.8	17 950	14.7
Marion city	35 318	14.2	14 713	14.7
Montgomery township	2 498	32.9	970	32.7
La Rue village	775	45.7	330	44.5
New Bloomington village	548	48.0	223	43.0
Pleasant township	4 368	15.7	1 728	15.4
Prospect township	2 207	36.9	861	38.7
Prospect village	1 191	46.8	490	48.4
Richland township	1 663	14.9	622	15.1
Salt Rock township	699	38.8	269	36.4
Morral village	388	49.7	154	46.1
Scott township	521	18.0	190	18.9
Tully township	738	15.3	305	14.1
Waldo township	1 079	26.2	428	28.3
Waldo village	332	42.2	153	45.1
Medina County	151 095	15.6	56 793	15.9
Brunswick city	33 388	14.7	12 251	15.1
Brunswick Hills township	5 469	15.2	1 971	15.6
Chatham township	2 158	16.2	764	16.0
Granger township	3 928	15.5	1 428	15.7
Guilford township	5 447	29.4	2 039	30.5
Rittman city (part)	106	17.0	35	11.4
Seville village	2 160	47.1	847	47.9
Harrisville township	4 914	20.7	2 027	21.6
Lodi village	3 061	24.3	1 341	24.4
Hinckley township	6 753	11.7	2 398	12.0
Homer township	1 461	13.6	428	15.7
Lafayette township	5 476	20.7	2 098	22.4
Chippewa Lake village	823	44.7	395	46.8
Litchfield township	3 250	16.6	1 054	16.4
Liverpool township	4 329	15.8	1 481	16.5
Medina city	25 139	12.1	9 924	11.8
Medina township	7 783	13.6	2 940	14.0
Montville township	5 410	14.2	1 958	13.4
Sharon township	4 244	13.0	1 588	12.1
Spencer township	2 429	29.2	845	31.8
Spencer village	747	47.1	296	47.6
Wadsworth city	18 437	13.3	7 613	13.6
Wadsworth township	3 996	14.3	1 387	14.1
Westfield township	4 172	31.0	1 585	32.9
Creston village (part)	35	62.9	16	62.5
Gloria Glens Park village	538	47.6	241	49.4
Westfield Center village	1 054	46.3	431	48.7
York township	2 912	15.5	1 014	15.4
Meigs County	23 072	21.3	10 782	21.0
Bedford township	1 212	14.7	587	15.8
Chester township	2 332	16.7	1 003	16.7
Columbia township	1 018	15.8	455	16.0
Lebanon township	1 029	15.2	471	16.3
Letart township	641	14.2	331	15.1
Olive township	1 874	18.1	927	16.7
Orange township	934	12.4	439	13.9
Rutland township	2 347	28.5	1 017	27.5
Rutland village	401	50.4	175	50.9
Salem township	944	14.9	451	16.2
Meigs County—Con.				
Salisbury township	6 441	19.5	3 169	19.4
Middleport village	2 525	17.0	1 243	16.3
Pomeroy village	1 966	23.0	1 041	24.3
Scipio township	1 050	17.3	496	14.9
Sutton township	3 250	38.2	1 436	38.2
Racine village	746	50.0	324	48.1
Syracuse village	879	46.5	423	48.2
Mercer County	40 924	24.4	15 875	23.5
Black Creek township	631	18.9	235	18.3
Butler township	6 459	13.7	2 329	13.4
Coldwater village	4 482	13.0	1 703	12.3
Center township	1 082	17.6	394	16.8
Dublin township	2 254	32.3	860	36.2
Rockford village	1 126	47.8	489	48.3
Franklin township	2 303	22.4	1 296	21.7
Montezuma village	191	50.8	80	46.3
Gibson township	1 869	49.2	656	49.8
Fort Recovery village (part)	872	51.4	354	50.3
Granville township	3 885	48.5	1 224	49.1
Burkettsville village (part)	180	45.0	72	47.2
St. Henry village	2 271	48.9	741	49.4
Hopewell township	1 066	15.9	379	16.4
Jefferson township	13 231	14.5	5 725	14.5
Celina city (part)	10 303	14.0	4 466	14.2
Liberty township	917	14.9	364	16.2
Marion township	2 969	31.3	909	32.2
Chickasaw village	364	52.2	139	51.1
Recovery township	1 550	48.0	511	47.4
Fort Recovery village (part)	401	54.4	182	49.5
Union township	1 490	34.4	590	32.9
Mendon village	697	50.2	278	47.5
Washington township	1 218	26.0	403	29.0
Wayne township	-	(X)	-	(X)
Celina city (part)	-	(X)	-	(X)
Miami County	98 868	15.8	40 554	15.6
Bethel township	4 927	10.9	1 930	11.5
Brown township	1 554	29.0	603	30.3
Fletcher village	510	46.9	207	46.9
Concord township	27 335	13.9	11 502	13.6
Troy city	21 999	13.4	9 497	13.3
Elizabeth township	1 620	17.9	608	16.4
Huber Heights city (part)	35	20.0	20	15.0
Lostcreek township	1 633	23.0	615	23.3
Casstown village	322	49.4	132	43.2
Monroe township	15 339	12.3	6 158	12.1
Tipp City city	9 221	12.4	3 799	12.1
Newberry township	6 490	26.3	2 568	26.1
Bradford village (part)	1 034	51.3	406	49.0
Covington village	2 559	23.5	1 075	24.3
Newton township	3 354	28.8	1 246	30.1
Pleasant Hill village	1 134	48.0	437	48.7
Piqua city	20 738	13.7	8 886	13.7
Springcreek township	1 826	16.7	723	17.0
Staunton township	1 992	14.5	764	15.2
Union township	10 222	18.8	4 233	17.9
Laura village	487	50.5	182	48.9
Ludlow Falls village	210	46.7	88	46.6
Potsdam village	203	46.3	68	50.0
Union city (part)	4	25.0	3	33.3
West Milton village	4 645	12.0	1 982	11.8
Washington township	1 803	14.4	698	14.5
Monroe County	15 180	24.8	7 212	24.7
Adams township	672	15.5	310	17.4
Benton township	349	15.8	191	16.8
Bethel township	357	16.2	194	17.0
Center township	3 797	24.7	1 782	23.8
Woodsfield village	2 598	25.7	1 268	24.8
Franklin township	453	20.8	236	22.5
Stafford village	86	39.5	42	42.9
Green township	422	13.7	206	17.5
Jackson township	473	15.2	252	16.7
Lee township	1 122	16.7	546	15.8
Malaga township	979	27.5	385	28.8
Jerusalem village (part)	105	59.0	52	51.9
Miltonsburg village	29	41.4	11	36.4
Ohio township	1 032	15.7	482	16.6
Perry township	455	30.3	283	30.0
Antioch village	89	41.6	43	53.5
Salem township	1 046	42.3	488	41.2
Clarington village	444	50.9	209	49.8
Seneca township	508	17.9	198	16.2
Summit township	714	32.6	336	37.8
Lewisville village	233	44.2	110	49.1
Sunsbury township	1 424	38.4	596	38.6
Beallsville village	423	50.8	186	48.9
Jerusalem village (part)	47	48.9	22	50.0
Wilson village (part)	81	50.6	39	48.7
Switzerland township	509	21.0	229	20.1
Washington township	520	29.6	313	25.2
Graysville village	113	47.8	45	48.9
Wayne township	348	15.8	185	15.7
Montgomery County	559 062	13.6	248 443	13.6
Butler township	8 382	13.0	3 373	12.5
Union city (part)	15	20.0	5	20.0

Table 65. **Percent of Population and Housing Units in Sample: 2000**—Con.

[Data based on a sample (except Tables 65-68). For information on confidentiality protection, coverage, sampling error, and nonsampling error, see Appendix G.
For location of definitions, see "How to Use This Census Report"]

State County County Subdivision Place	Population		Housing units	
	100-percent count	Percent in sample	100-percent count	Percent in sample
Montgomery County—Con.				
Clay township	8 566	15.8	3 635	15.5
Brookville village (part)	4 093	12.1	1 872	11.8
Phillipsburg village	628	49.5	257	47.5
Verona village (part)	55	45.5	19	36.8
Clayton city	13 347	16.2	5 193	15.9
Dayton city	166 179	13.1	77 321	13.4
Englewood city	12 235	11.9	5 310	12.1
German township	7 830	13.2	3 099	13.0
Carlisle village (part)	-	(X)	-	(X)
Germantown village	4 884	12.0	1 994	12.0
Harrison township	24 303	12.8	11 878	12.9
Fort McKinley CDP	3 989	11.6	1 713	12.3
Northridge CDP	8 487	12.4	3 689	12.8
Shiloh CDP	11 272	13.3	6 209	12.9
Huber Heights city (part)	38 177	14.6	14 918	14.5
Jackson township	6 420	18.6	2 422	18.5
Farmersville village	980	46.5	368	45.9
New Lebanon village (part)	2 830	11.7	1 032	12.0
Jefferson township	6 787	15.6	2 888	15.1
Drexel CDP	2 057	14.4	864	14.6
Kettering city (part)	57 502	15.5	26 936	15.5
Miami township	45 593	12.2	20 342	12.1
Carlisle village (part)	245	18.4	96	18.8
Miamisburg city	19 489	12.9	7 905	12.7
Springboro city (part)	153	7.2	70	4.3
Moraine city	6 897	12.9	3 127	12.7
Oakwood city	9 215	12.8	3 815	12.7
Perry township	6 184	11.4	2 434	11.4
Brookville village (part)	1 196	11.3	454	11.9
New Lebanon village (part)	1 401	12.1	623	11.1
Riverside city	23 545	14.0	10 289	14.1
Trotwood city	27 420	13.7	12 020	13.7
Union city (part)	5 555	11.2	2 159	12.0
Vandalia city	14 603	14.2	6 489	14.0
Washington township	52 991	12.4	22 931	12.4
Centerville city	23 024	12.3	10 422	12.3
Woodbourne-Hyde Park CDP	7 910	14.7	3 020	15.2
Wayne township	-	(X)	-	(X)
West Carrollton City city	13 818	13.6	6 562	14.0
Wright-Patterson UT	3 513	16.6	1 302	13.4
Wright-Patterson AFB CDP (part)	3 513	16.6	1 302	13.4
Morgan County	14 897	25.0	7 771	25.0
Bloom township	1 015	18.8	760	17.0
Bristol township	207	20.3	102	15.7
Center township	652	12.1	282	14.9
Deerfield township	802	16.0	336	16.7
Homer township	976	14.9	645	16.6
Malta township	1 964	31.6	961	30.9
Malta village	696	44.8	318	47.2
Manchester township	141	12.8	87	13.8
Marion township	1 336	29.1	576	31.6
Chesterhill village	305	44.6	146	50.0
Meigsville township	894	18.3	362	16.9
Morgan township	2 617	39.2	1 274	42.2
McConnelsville village	1 676	46.6	881	48.2
Penn township	777	18.5	329	17.0
Union township	607	16.0	404	16.1
Windsor township	1 951	27.6	1 262	25.6
Stockport village	540	45.2	253	47.8
York township	958	15.0	391	14.8
Morrow County	31 628	18.8	12 132	19.1
Bennington township	2 663	18.4	1 002	18.0
Marengo village	297	47.8	120	48.3
Canaan township	897	15.6	348	13.5
Cardington township	2 790	36.2	1 157	38.2
Cardington village (part)	1 830	46.1	796	46.7
Chester township	1 655	17.2	584	18.0
Chesterville village	193	37.8	61	39.3
Congress township	2 128	16.5	878	15.8
Franklin township	1 410	16.1	491	16.9
Gilead township	5 868	20.1	2 412	19.6
Edison village	437	45.5	178	45.5
Mount Gilead village	3 290	18.3	1 354	18.5
Harmony township	2 040	15.3	755	14.6
Lincoln township	1 955	21.7	708	23.9
Cardington village (part)	19	47.4	8	50.0
Fulton village	264	47.3	100	53.0
North Bloomfield township	1 866	15.0	729	15.6
Perry township	1 970	14.4	643	14.8
Peru township	1 260	11.3	457	11.4
South Bloomfield township	1 609	18.9	594	19.4
Sparta village	191	48.2	75	46.7
Troy township	1 190	15.1	489	14.7
Washington township	1 227	17.0	466	16.3
Westfield township	1 100	11.5	419	11.7
Muskingum County	84 585	17.4	35 163	17.3
Adams township	516	15.3	173	15.6
Blue Rock township	641	18.1	330	13.9
Brush Creek township	1 375	18.3	534	18.0
Cass township	1 492	21.6	595	21.7
Dresden village (part)	73	50.7	38	47.4
Clay township	1 038	38.9	450	35.6
Roseville village (part)	765	43.0	333	39.9
Falls township	8 585	12.7	3 572	12.5
North Zanesville CDP	3 013	13.4	1 262	12.0

State County County Subdivision Place	Population		Housing units	
	100-percent count	Percent in sample	100-percent count	Percent in sample
Muskingum County—Con.				
Harrison township	1 638	31.4	737	28.4
Philo village	769	47.2	313	46.0
Highland township	848	29.8	327	27.2
Hopewell township	3 038	13.8	1 117	13.0
Gratiot village (part)	91	58.2	37	51.4
Jackson township	2 221	31.3	911	33.5
Frazeysburg village	1 201	43.1	525	45.0
Jefferson township	1 766	40.3	841	42.4
Dresden village (part)	1 350	44.7	649	46.2
Licking township	2 248	12.1	813	11.8
Madison township	487	18.5	246	15.9
Meigs township	173	13.3	86	12.8
Monroe township	439	14.1	162	11.1
Muskingum township	3 813	12.8	1 484	12.9
Newton township	5 402	15.9	2 145	16.8
Fultonham village	151	43.7	61	42.6
South Zanesville village (part)	65	21.5	25	20.0
Perry township	2 420	13.0	896	13.7
Rich Hill township	385	16.9	163	14.7
Salem township	830	31.6	305	28.9
Adamsville village	127	54.3	49	49.0
Salt Creek township	1 113	14.4	433	14.5
Springfield township	5 433	19.4	2 309	18.9
South Zanesville village (part)	1 871	25.2	849	23.0
Union township	4 359	26.6	1 357	33.2
New Concord village	2 651	30.0	709	45.4
Norwich village	113	40.7	46	39.1
Washington township	4 284	13.6	1 694	14.4
Pleasant Grove CDP	2 016	14.4	765	14.6
Wayne township	4 455	15.4	1 821	15.3
Zanesville city	25 586	14.7	11 662	14.0
Noble County	14 058	19.2	5 480	20.3
Beaver township	758	27.4	301	25.9
Batesville village	100	57.0	43	48.8
Brookfield township	119	22.7	56	17.9
Buffalo township	782	17.4	303	15.5
Center township	1 027	24.4	406	24.4
Caldwell village (part)	11	9.1	6	16.7
Sarahsville village	198	46.5	72	44.4
Elk township	305	11.5	172	12.8
Enoch township	413	10.7	170	14.7
Dexter City village (part)	4	100.0	1	100.0
Jackson township	536	18.3	226	19.5
Dexter City village (part)	40	40.0	17	47.1
Jefferson township	284	26.8	153	20.9
Dexter City village (part)	101	40.6	38	44.7
Marion township	730	31.6	292	30.5
Summerfield village	296	47.3	116	49.1
Noble township	2 013	21.7	852	21.8
Belle Valley village	263	46.8	117	47.0
Olive township	5 395	16.6	1 496	21.3
Caldwell village (part)	1 945	22.3	881	23.5
Dexter City village (part)	21	23.8	10	40.0
Seneca township	453	16.3	264	13.6
Sharon township	353	15.6	154	14.3
Stock township	383	19.3	162	17.9
Wayne township	507	12.8	473	15.4
Ottawa County	40 985	19.3	25 532	20.1
Allen township	3 591	19.1	1 299	18.9
Clay Center village	294	52.0	113	49.6
Bay township	1 294	17.3	800	15.3
Benton township	2 621	18.0	954	17.0
Rocky Ridge village	389	47.6	141	46.1
Carroll township	1 931	15.8	1 470	15.8
Catawba Island township	3 157	14.5	3 293	15.2
Clay township	5 118	19.7	1 973	20.5
Genoa village	2 230	23.4	883	25.0
Danbury township	4 631	18.2	5 703	20.2
Marblehead village	762	43.7	973	49.6
Erie township	1 328	15.6	869	15.1
Harris township	3 009	32.6	1 230	33.6
Elmore village (part)	1 426	48.7	606	48.0
Portage township	1 634	13.9	966	14.6
Port Clinton city	6 391	15.3	3 504	15.7
Put-in-Bay township	763	44.2	1 264	47.9
Put-in-Bay village	128	48.4	179	49.7
Salem township	5 517	21.1	2 207	21.2
Oak Harbor village	2 841	24.9	1 217	24.7
Paulding County	20 293	30.9	8 478	30.8
Auglaize township	1 535	16.5	782	16.8
Benton township	1 035	33.4	422	35.8
Payne village (part)	341	45.7	164	48.8
Blue Creek township	804	37.1	297	38.0
Haviland village	180	50.6	79	50.6
Scott village (part)	118	55.9	54	50.0
Brown township	2 244	33.3	972	31.9
Melrose village	322	46.0	124	46.0
Oakwood village	607	48.1	263	47.1
Carryall township	3 046	47.7	1 284	48.6
Antwerp village	1 740	47.9	784	49.1
Crane township	1 530	40.7	574	39.9
Cecil village	216	48.1	81	51.9
Emerald township	824	19.1	338	17.5
Paulding village (part)	-	(X)	-	(X)
Harrison township	1 566	41.7	653	43.5

Table 65. **Percent of Population and Housing Units in Sample: 2000**—Con.

[Data based on a sample (except Tables 65-68). For information on confidentiality protection, coverage, sampling error, and nonsampling error, see Appendix G.
For location of definitions, see "How to Use This Census Report"]

State County County Subdivision Place	Population		Housing units	
	100-percent count	Percent in sample	100-percent count	Percent in sample
Paulding County—Con.				
Harrison township—Con.				
Payne village (part)	825	49.8	380	49.2
Jackson township	1 886	21.5	739	21.9
Broughton village	166	57.2	59	50.8
Paulding village (part)	873	16.6	355	18.0
Latty township	1 026	37.1	398	37.9
Grover Hill village	412	51.0	183	48.6
Paulding township	4 008	19.2	1 722	18.6
Latty village	200	51.0	82	48.8
Paulding village (part)	2 722	16.5	1 228	16.6
Washington township	789	23.3	297	24.2
Perry County	34 078	21.8	13 655	22.2
Bearfield township	1 412	14.5	523	15.1
Clayton township	1 432	11.2	548	10.9
Coal township	1 106	46.8	500	47.4
New Straitsville village	774	48.3	357	49.0
Harrison township	5 399	27.7	2 225	26.6
Crooksville village	2 483	24.6	1 068	23.5
Roseville village (part)	1 171	46.2	470	44.7
Hopewell township	2 163	17.7	746	18.6
Glenford village	198	46.5	70	51.4
Jackson township	2 791	25.1	1 005	25.1
Junction City village	818	46.9	320	45.9
Madison township	1 229	9.8	459	10.2
Monday Creek township	671	11.5	261	11.9
Monroe township	1 565	34.9	733	34.5
Corning village	593	44.5	269	45.7
Rendville village	46	50.0	30	50.0
Pike township	6 595	12.1	2 643	12.3
New Lexington city	4 689	11.5	1 976	11.9
Pleasant township	794	19.6	314	20.4
Reading township	3 956	27.6	1 563	29.7
Somerset village	1 549	43.1	659	46.6
Salt Lick township	1 200	40.1	474	40.3
Hemlock village	142	47.9	58	46.6
Shawnee village	608	49.7	235	48.1
Thorn township	3 765	18.6	1 661	18.1
Thornville village	731	48.6	298	47.7
Pickaway County	52 727	17.7	18 596	18.4
Circleville city	13 485	15.0	5 706	14.9
Circleville township	2 300	14.6	957	15.4
Logan Elm Village CDP	1 062	15.8	438	16.2
Darby township	3 492	12.6	1 352	12.2
Harrisburg village (part)	6	66.7	2	50.0
Deer Creek township	1 644	35.9	623	36.0
Williamsport village	1 002	46.7	376	46.3
Harrison township	6 424	24.9	2 646	24.8
Ashville village	3 174	25.2	1 337	24.2
South Bloomfield village	1 179	47.2	505	47.5
Jackson township	916	14.5	338	16.3
Madison township	1 461	10.7	547	10.8
Monroe township	1 166	17.2	443	17.4
Muhlenberg township	905	31.8	311	31.2
Darbyville village	293	52.6	100	50.0
Perry township	1 319	36.0	548	34.7
New Holland village (part)	693	47.9	289	46.0
Pickaway township	1 851	15.0	694	15.6
Salt Creek township	2 655	22.4	945	22.4
Tarlton village	298	38.6	120	40.0
Scioto township	9 165	16.0	1 295	23.4
Commercial Point village	776	40.6	288	41.0
Orient village	269	41.3	102	45.1
Walnut township	2 428	11.9	893	12.0
Washington township	2 951	12.6	1 081	12.4
Wayne township	565	18.1	217	17.5
Pike County	27 695	17.1	11 602	17.7
Beaver township	1 450	21.7	567	22.6
Beaver village (part)	181	45.3	76	46.1
Benton township	1 520	11.6	599	11.9
Camp Creek township	951	18.1	369	16.3
Jackson township	1 346	12.4	554	13.2
Marion township	1 351	21.8	576	24.5
Beaver village (part)	283	51.9	150	50.7
Mifflin township	1 194	14.1	502	13.3
Newton township	2 006	14.1	792	15.9
Pebble township	2 416	12.5	880	12.8
Pee Pee township	7 776	15.9	3 722	16.0
Waverly City city	4 433	16.4	2 219	16.3
Perry township	913	14.1	335	12.8
Scioto township	1 232	11.3	479	11.9
Seal township	2 983	33.4	1 187	37.2
Piketon village	1 907	41.7	745	48.1
Sunfish township	1 317	15.0	528	15.3
Union township	1 240	12.7	512	11.9
Portage County	152 061	14.7	60 096	14.9
Atwater township	2 762	15.8	1 036	16.0
Aurora city	13 556	12.3	5 361	12.2
Brady Lake village	513	48.3	212	46.7
Brimfield township	7 963	12.1	3 038	12.1
Brimfield CDP	3 248	11.9	1 158	12.0
Charlestown township	2 003	16.7	798	16.5
Deerfield township	3 211	15.1	1 683	14.6
Edinburg township	2 344	15.4	833	16.0
Franklin township	5 276	17.7	2 275	17.4

State County County Subdivision Place	Population		Housing units	
	100-percent count	Percent in sample	100-percent count	Percent in sample
Portage County—Con.				
Freedom township	2 751	13.6	1 038	14.0
Garrettsville village	2 262	22.9	976	22.8
Hiram village	1 242	28.8	249	44.2
Hiram township	2 296	19.9	836	19.6
Kent city	27 906	11.3	10 435	11.4
Mantua village	1 046	47.9	452	48.2
Mantua township	4 661	14.1	1 753	15.2
Mogadore village (part)	942	12.3	384	12.0
Nelson township	2 985	12.4	1 105	13.2
Palmyra township	2 785	14.5	1 006	16.1
Paris township	1 827	17.4	678	17.8
Randolph township	5 504	15.7	2 039	15.4
Ravenna city	11 771	16.1	5 313	15.8
Ravenna township	9 270	15.9	4 000	16.7
Rootstown township	7 212	12.3	2 782	12.1
Shalersville township	5 976	13.0	2 023	12.7
Streetsboro city	12 311	15.6	5 244	16.0
Suffield township	6 383	12.2	2 487	12.2
Sugar Bush Knolls village	227	48.0	79	48.1
Tallmadge city (part)	210	10.0	64	10.9
Windham village	2 806	22.4	1 143	23.2
Windham township	2 060	15.7	774	15.0
Preble County	42 337	21.4	17 186	21.8
Dixon township	557	14.5	225	15.1
Eaton city	8 133	11.4	3 467	11.5
Gasper township	3 229	12.3	1 287	12.0
Gratis township	4 471	26.4	1 676	27.0
Gratis village	934	40.6	361	42.4
West Elkton village	194	50.0	81	46.9
Harrison township	4 601	32.3	1 812	32.8
Lewisburg village	1 798	44.6	726	45.6
Verona village (part)	375	46.9	147	49.0
Israel township	1 273	27.7	531	27.5
College Corner village (part)	242	49.2	111	42.3
Jackson township	1 223	15.6	482	15.6
Jefferson township	3 449	32.3	1 441	34.4
New Paris village	1 623	44.2	744	45.0
Lanier township	3 931	23.7	1 517	25.1
West Alexandria village (part)	879	44.9	390	44.9
Monroe township	2 290	30.7	908	31.3
Eldorado village	543	44.2	225	46.2
West Manchester village	433	42.7	177	44.6
Somers township	4 245	17.5	1 965	19.1
Camden village	2 302	21.0	946	22.0
Twin township	2 831	21.4	1 089	21.9
West Alexandria village (part)	516	40.5	210	42.4
Washington township	2 104	16.2	786	16.0
Putnam County	34 726	30.2	12 753	30.7
Blanchard township	1 232	21.8	428	24.1
Gilboa village	170	48.2	78	47.4
Greensburg township	1 425	25.4	447	27.5
Jackson township	939	39.7	319	42.0
Jennings township	1 968	45.1	686	46.9
Fort Jennings village	432	48.6	181	48.6
Liberty township	1 575	42.5	537	42.1
Leipsic village (part)	-	(X)	-	(X)
West Leipsic village	271	49.4	104	49.0
Monroe township	2 234	33.8	902	34.0
Continental village	1 188	48.8	509	48.9
Monterey township	2 056	48.7	749	49.9
Ottoville village	873	48.5	360	49.4
Ottawa township	7 961	22.3	3 034	21.6
Glandorf village	919	44.0	297	47.8
Ottawa village	4 367	17.0	1 849	17.0
Palmer township	1 143	34.6	403	35.0
Miller City village	136	40.4	55	47.3
Perry township	1 206	36.4	434	37.8
Cloverdale village	201	45.3	72	50.0
Dupont village	268	50.4	102	49.0
Pleasant township	3 955	22.9	1 508	22.8
Columbus Grove village	2 200	25.7	927	24.3
Riley township	2 191	34.9	811	37.7
Pandora village	1 188	46.6	458	49.6
Sugar Creek township	1 156	16.0	425	16.9
Union township	2 557	38.0	891	38.6
Kalida village	1 031	48.6	397	48.6
Van Buren township	3 128	23.1	1 179	25.0
Belmore village	171	45.0	56	50.0
Leipsic village (part)	2 236	23.2	878	25.2
Richland County	128 852	15.2	53 062	15.3
Bloominggrove township	1 157	16.3	389	14.7
Butler township	1 386	12.6	406	14.8
Cass township	1 735	35.1	572	35.8
Shiloh village	721	46.3	256	49.2
Franklin township	1 772	11.2	620	11.5
Jackson township	3 861	12.0	1 496	12.4
Shelby city (part)	1 087	13.7	551	12.9
Jefferson township	4 531	30.8	1 907	30.1
Bellville village (part)	1 758	49.9	794	47.6
Madison township	14 680	13.0	5 254	13.3
Mansfield city	49 346	13.5	22 267	14.0
Mifflin township	6 218	11.3	2 484	11.8
Monroe township	2 656	26.2	1 032	26.9
Lucas village	620	45.6	268	48.1
Perry township	1 345	13.7	464	12.5

Table 65. **Percent of Population and Housing Units in Sample: 2000**—Con.

[Data based on a sample (except Tables 65-68). For information on confidentiality protection, coverage, sampling error, and nonsampling error, see Appendix G.
For location of definitions, see "How to Use This Census Report"]

State County County Subdivision Place	Population		Housing units	
	100-percent count	Percent in sample	100-percent count	Percent in sample
Richland County—Con.				
Plymouth township	2 162	33.9	852	33.9
Plymouth village (part)	1 003	48.2	398	47.0
Shelby city (part)	5	-	1	-
Sandusky township	856	13.3	336	12.2
Crestline village (part)	3	100.0	2	50.0
Sharon township	9 720	16.5	4 159	16.0
Shelby city (part)	8 729	16.5	3 778	16.0
Springfield township	9 674	12.1	4 073	11.6
Ontario village	5 303	11.9	2 319	11.3
Troy township	6 449	11.6	2 518	11.8
Lexington village (part)	4 046	12.1	1 640	12.1
Washington township	6 777	13.5	2 580	13.9
Bellville village (part)	15	86.7	5	80.0
Lexington village (part)	119	11.8	46	8.7
Weller township	1 736	16.6	556	16.4
Worthington township	2 791	28.7	1 097	28.4
Butler village	921	49.8	386	49.2
Ross County	73 345	15.9	29 461	16.2
Buckskin township	1 040	22.2	402	20.6
South Salem village	213	53.5	81	49.4
Colerain township	1 943	18.8	781	20.1
Adelphi village	371	46.4	176	44.9
Concord township	4 107	23.6	1 673	24.4
Frankfort village	1 011	49.1	474	48.3
Deerfield township	1 096	30.8	429	30.1
Clarksburg village	516	46.1	190	46.3
Franklin township	1 671	15.6	689	13.9
Green township	4 492	22.2	1 827	22.6
Kingston village	1 032	45.2	485	43.1
Harrison township	1 293	14.5	520	14.0
Huntington township	6 018	13.0	2 364	12.3
Jefferson township	967	14.3	418	15.3
Liberty township	2 476	15.0	1 028	15.1
Paint township	1 169	19.8	476	17.2
Paxton township	2 165	33.2	894	31.8
Bainbridge village	1 012	46.7	451	43.5
Scioto township	27 735	14.3	12 920	14.8
Chillicothe city (part)	21 795	14.5	10 302	15.1
North Fork Village CDP	1 726	14.2	780	14.7
Springfield township	2 277	15.1	1 000	14.2
Chillicothe city (part)	1	-	1	-
Twin township	3 146	15.1	1 235	13.9
Union township	11 750	11.2	2 805	11.6
Sandusky County	61 792	18.0	25 253	18.0
Ballville township	6 395	16.9	2 643	16.3
Ballville CDP	3 255	16.4	1 375	16.1
Bellevue city (part)	4 352	16.5	1 885	16.1
Clyde township	4	-	2	-
Clyde city (part)	4	-	2	-
Fremont city	17 375	15.7	7 368	15.9
Green Creek township	9 527	13.2	3 817	13.4
Clyde city (part)	6 060	10.9	2 469	11.8
Green Springs village (part)	599	39.4	198	46.0
Jackson township	1 609	25.3	612	26.1
Burgoon village	199	50.8	78	48.7
Helena village (part)	113	42.5	56	50.0
Madison township	3 721	23.0	1 443	22.5
Gibsonburg village (part)	2 506	25.7	999	24.9
Rice township	1 437	13.5	573	15.2
Riley township	1 302	16.4	593	15.5
Sandusky township	4 087	16.4	1 729	16.1
Stony Prairie CDP	836	15.6	367	15.0
Scott township	1 502	16.2	547	15.4
Townsend township	1 670	16.7	660	16.7
Washington township	2 396	24.9	935	26.1
Elmore village (part)	-	(X)	-	(X)
Gibsonburg village (part)	-	(X)	-	(X)
Helena village (part)	123	51.2	48	50.0
Lindsey village	504	45.4	209	46.9
Woodville township	3 304	37.7	1 290	39.5
Woodville village	1 977	48.3	815	48.6
York township	2 512	16.4	958	16.6
Scioto County	79 195	15.6	34 054	15.9
Bloom township	3 218	27.4	1 321	28.2
South Webster village	764	48.3	338	48.8
Brush Creek township	1 149	23.7	523	23.9
Otway village	86	52.3	59	50.8
Clay township	3 792	13.1	1 626	13.3
Rosemount CDP	2 043	11.7	901	11.8
Green township	4 079	15.0	1 634	15.6
Franklin Furnace CDP	1 537	13.3	588	15.6
Harrison township	4 497	17.0	1 828	16.2
Jefferson township	2 751	14.3	1 081	15.0
Madison township	3 794	16.8	1 506	16.5
Morgan township	2 297	16.3	929	15.9
New Boston village	2 340	16.1	1 248	16.2
Nile township	2 024	15.9	841	14.7
Porter township	9 892	13.1	4 204	13.4
Sciotodale CDP	982	16.5	397	15.6
Wheelersburg CDP	6 471	12.0	2 755	12.7
Portsmouth city	20 909	15.1	10 248	15.4
Rarden township	1 122	31.4	498	31.1
Rarden village	176	64.2	82	54.9
Rush township	3 144	12.5	1 262	12.2
Union township	2 105	12.9	848	14.0
Scioto County—Con.				
Valley township	4 256	13.7	1 160	15.7
Lucasville CDP	1 588	15.2	672	15.9
Vernon township	1 855	16.1	750	16.0
Washington township	5 971	15.5	2 547	15.5
West Portsmouth CDP	3 458	15.5	1 472	15.8
Seneca County	58 683	20.2	23 692	20.3
Adams township	1 337	19.4	504	18.5
Big Spring township	1 791	42.9	639	43.2
New Riegel village	226	49.6	102	49.0
Bloom township	1 937	35.7	722	36.7
Bloomville village	1 045	48.1	390	49.5
Clinton township	4 188	16.6	1 616	16.6
Eden township	2 020	15.8	760	16.4
Fostoria city (part)	10 035	16.2	4 181	16.2
Green Springs village (part)	648	48.5	269	48.7
Hopewell township	2 874	15.0	1 116	15.2
Jackson township	1 640	15.2	625	16.0
Liberty township	2 340	39.5	899	40.8
Bettsville village	784	51.4	319	50.5
Loudon township	2 395	19.6	945	19.0
Pleasant township	1 685	24.5	643	24.7
Reed township	949	16.6	363	17.1
Scipio township	1 831	30.0	661	30.7
Republic village	614	47.1	237	49.4
Seneca township	1 585	25.4	561	24.8
Thompson township	1 422	16.7	530	16.0
Tiffin city	18 135	15.0	7 862	15.5
Venice township	1 871	33.9	796	35.7
Attica village	955	46.9	430	49.1
Shelby County	47 910	22.5	18 682	22.0
Clinton township	20 903	13.1	8 708	13.2
Sidney city (part)	19 680	13.0	8 325	13.1
Cynthian township	1 972	25.4	685	25.7
Dinsmore township	3 357	40.1	1 224	41.0
Anna village (part)	781	49.2	289	48.1
Botkins village	1 205	45.7	482	46.5
Franklin township	2 842	25.0	1 070	24.0
Anna village (part)	538	46.8	194	46.9
Sidney city (part)	531	9.0	231	10.0
Green township	927	23.8	337	24.0
Jackson township	2 346	48.6	953	48.7
Jackson Center village	1 369	47.7	584	48.6
Loramie township	2 438	35.0	840	34.2
Russia village	551	47.2	206	46.6
McLean township	3 082	36.8	1 248	33.8
Fort Loramie village	1 344	51.0	494	49.0
Orange township	1 419	11.1	541	11.5
Sidney city (part)	-	(X)	-	(X)
Perry township	1 128	23.7	427	23.2
Sidney city (part)	-	(X)	-	(X)
Salem township	2 231	26.4	810	27.5
Port Jefferson village	321	42.1	128	45.3
Turtle Creek township	1 583	17.8	531	18.1
Sidney city (part)	-	(X)	1	-
Van Buren township	1 599	25.1	575	25.7
Kettlersville village	175	43.4	63	41.3
Washington township	2 083	20.6	733	19.8
Lockington village	208	52.4	77	51.9
Stark County	378 098	15.1	157 024	15.1
Alliance city (part)	23 195	14.9	9 706	14.8
Bethlehem township	5 650	24.5	2 483	25.9
Navarre village (part)	1 440	46.2	649	49.2
Canton city	80 806	13.9	35 502	14.0
Canton township	13 882	13.8	5 785	14.3
Meyers Lake village (part)	480	44.8	281	46.3
Jackson township	37 744	13.1	15 986	13.0
Hills and Dales village	260	50.8	115	49.6
North Canton city (part)	-	(X)	-	(X)
Lake township	25 892	17.0	9 426	17.3
Greentown CDP	3 154	12.4	1 077	12.3
Hartville village	2 174	48.3	902	47.7
Uniontown CDP	2 802	12.2	1 171	11.9
Lawrence township	13 382	12.2	4 965	12.2
Canal Fulton village	5 061	11.8	1 925	11.9
Lexington township	5 583	15.7	2 135	15.9
Limaville village	193	50.3	74	50.0
Louisville city	8 904	15.6	3 544	16.0
Marlboro township	4 227	16.7	1 568	16.4
Massillon city	31 325	15.2	13 567	15.5
Nimishillen township	9 098	14.5	3 368	14.9
Osnaburg township	5 886	29.3	2 327	29.6
East Canton village	1 629	49.3	696	49.1
Paris township	5 969	15.9	2 440	16.0
Minerva village (part)	2 031	15.3	926	16.2
Perry township	29 167	14.1	11 922	14.1
Navarre village (part)	-	(X)	-	(X)
Perry Heights CDP	8 900	13.8	3 674	13.5
Pike township	4 088	24.8	1 676	25.3
East Sparta village	806	49.0	341	48.4
Plain township	51 997	12.7	22 414	12.7
Meyers Lake village (part)	85	47.1	63	50.8
North Canton city (part)	16 369	13.2	7 506	13.2
Sandy township	3 679	31.0	1 485	32.3
Magnolia village (part)	617	49.1	258	48.4
Waynesburg village	1 003	45.7	410	47.1

Table 65. **Percent of Population and Housing Units in Sample: 2000**—Con.

[Data based on a sample (except Tables 65-68). For information on confidentiality protection, coverage, sampling error, and nonsampling error, see Appendix G.
For location of definitions, see "How to Use This Census Report"]

State County County Subdivision Place	Population		Housing units	
	100-percent count	Percent in sample	100-percent count	Percent in sample
Stark County—Con.				
Sugar Creek township	6 740	27.2	2 556	26.6
Beach City village	1 137	47.8	474	45.1
Brewster village	2 324	23.3	904	23.1
Wilmot village	335	50.7	135	45.9
Tuscarawas township	6 093	13.6	2 330	13.9
Washington township	4 791	15.5	1 839	16.0
Summit County	542 899	13.7	230 880	13.7
Akron city	217 074	13.5	97 315	13.7
Barberton city	27 899	14.3	12 163	14.3
Bath township	9 635	12.6	3 648	12.3
Montrose-Ghent CDP	5 261	12.0	1 987	12.2
Boston township	1 664	25.4	750	24.9
Peninsula village	602	33.6	254	33.1
Boston Heights village	1 186	44.6	407	45.9
Clinton village	1 337	48.1	528	48.9
Copley township	13 641	12.2	5 435	11.9
Pigeon Creek CDP	945	11.9	326	12.0
Coventry township	10 900	13.7	4 910	13.6
Portage Lakes CDP (part)	6 828	13.0	3 117	12.7
Cuyahoga Falls city	49 374	12.5	22 727	12.6
Fairlawn city	7 307	11.7	3 141	12.0
Franklin township	14 530	16.5	5 835	16.5
New Franklin village	2 191	24.8	911	24.3
Portage Lakes CDP (part)	3 042	15.8	1 374	15.4
Green city	22 817	11.9	9 180	12.1
Hudson city	22 439	13.8	7 636	14.0
Lakemore village	2 561	21.5	1 018	22.3
Macedonia city	9 224	12.5	3 359	12.4
Mogadore village (part)	2 951	12.2	1 137	12.0
Munroe Falls city	5 314	15.4	2 035	15.2
Northfield village	3 827	15.1	1 676	14.9
Northfield Center township	4 931	17.8	1 940	18.1
Norton city (part)	11 512	14.0	4 519	13.7
Reminderville village	2 347	24.3	937	23.9
Richfield township	5 424	15.1	2 032	15.2
Richfield village	3 286	15.0	1 272	15.3
Sagamore Hills township	9 340	13.5	4 022	14.2
Silver Lake village	3 019	15.7	1 316	15.6
Springfield township	15 168	13.3	6 243	13.1
Stow city	32 139	12.2	12 852	12.1
Tallmadge city (part)	16 180	14.6	6 430	14.4
Twinsburg city	17 006	12.2	6 871	11.8
Twinsburg township	2 153	13.7	818	13.7
Trumbull County	225 116	14.9	95 117	14.7
Bazetta township	6 306	12.6	2 734	12.3
Bloomfield township	1 097	48.9	400	47.5
Braceville township	2 887	17.7	1 130	17.6
Bristol township	3 154	16.8	1 164	16.6
Brookfield township	10 020	13.2	4 314	13.4
Brookfield Center CDP	1 288	12.4	567	12.5
Masury CDP (part)	2 195	12.9	919	12.5
West Hill CDP	2 523	11.9	1 108	12.5
Yankee Lake village	99	43.4	41	46.3
Champion township	9 762	15.9	3 799	16.2
Champion Heights CDP	4 727	15.3	1 897	15.8
Cortland city	6 830	12.7	2 899	12.6
Farmington township	2 353	29.5	786	30.9
West Farmington village	519	49.9	204	50.5
Fowler township	2 733	16.4	1 067	17.2
Greene township	986	18.0	369	17.3
Gustavus township	948	18.1	350	18.6
Hartford township	2 104	20.2	809	21.0
Howland township	19 451	12.8	8 324	13.0
Bolindale CDP	2 489	11.5	1 033	12.6
Howland Center CDP	6 481	12.1	2 565	12.0
Niles city (part)	1 905	12.3	999	12.1
Hubbard township	14 304	13.9	6 085	14.0
Hubbard city	8 284	13.0	3 666	13.1
Maplewood Park CDP	321	12.8	132	15.2
Masury CDP (part)	423	15.1	177	17.5
Johnston township	2 040	17.3	765	16.3
Kinsman township	1 943	16.9	788	16.6
Liberty township	23 522	12.8	10 494	13.0
Churchill CDP	2 601	12.1	1 165	12.1
Girard city (part)	10 861	13.9	4 920	13.7
Lordstown village	3 633	14.6	1 483	15.6
McDonald village	3 481	16.4	1 352	15.8
Mecca township	2 829	15.6	1 124	16.3
Mesopotamia township	3 051	48.5	729	46.9
Newton township	9 524	14.7	4 069	13.8
Newton Falls village	5 002	12.8	2 376	12.0
South Canal CDP	1 346	17.4	493	16.6
Orangeville village	189	51.3	80	47.5
Southington township	3 817	25.6	1 453	24.7
Vernon township	1 765	16.7	670	17.5
Vienna township	4 021	15.3	1 700	15.8
Girard city (part)	28	17.9	10	20.0
Vienna Center CDP	994	17.3	383	15.7
Warren city	46 832	13.7	21 279	14.0
Warren township	7 817	14.0	2 764	14.5
Leavittsburg CDP	2 200	16.4	860	15.8
Weathersfield township	27 717	12.5	12 136	12.8
Girard city (part)	13	7.7	7	14.3
Hilltop CDP	534	13.7	208	13.0
Trumbull County—Con.				
Weathersfield township—Con.				
Mineral Ridge CDP (part)	2 552	12.2	979	11.7
Niles city (part)	19 027	12.6	8 517	13.1
Youngstown city (part)	-	(X)	1	-
Tuscarawas County	90 914	20.5	38 113	20.5
Auburn township	1 078	17.9	349	17.5
Bucks township	1 601	32.4	601	33.4
Baltic village (part)	629	47.9	269	48.0
Clay township	1 981	37.3	827	38.3
Gnadenhutten village (part)	1 260	48.9	532	48.9
Dover city	12 210	16.4	5 233	16.6
Dover township	4 726	18.6	1 810	19.4
Parral village	241	43.2	107	45.8
Fairfield township	1 487	17.1	603	15.8
Franklin township	4 244	47.5	1 759	47.4
Strasburg village	2 310	49.0	988	48.4
Goshen township	5 285	24.0	2 135	24.2
Barnhill village	364	44.2	144	45.8
Midvale village (part)	537	47.1	223	47.1
Roswell village (part)	159	44.7	58	46.6
Jefferson township	976	26.2	396	26.5
Stone Creek village	184	39.1	70	44.3
Lawrence township	5 241	28.4	2 143	30.5
Bolivar village	894	48.9	391	49.1
Zoar village	193	49.2	81	46.9
Mill township	10 290	16.4	4 403	16.3
Dennison village (part)	2 787	24.4	1 162	23.2
Midvale village (part)	6	-	2	50.0
Uhrichsville city	5 662	11.3	2 523	11.7
New Philadelphia city	17 056	12.8	7 796	13.3
Oxford township	5 133	13.2	2 304	11.9
Newcomerstown village (part)	4 008	13.0	1 817	11.9
Perry township	462	13.4	212	14.2
Rush township	887	17.9	342	17.3
Gnadenhutten village (part)	-	(X)	-	(X)
Salem township	1 673	29.1	646	28.5
Newcomerstown village (part)	-	(X)	-	(X)
Port Washington village	552	50.0	213	48.4
Sandy township	3 354	28.1	1 385	26.9
Mineral City village	841	46.7	331	45.6
Sugar Creek township	3 894	20.5	1 418	21.6
Sugarcreek village	2 174	22.7	923	23.9
Union township	1 599	22.7	610	23.6
Dennison village (part)	205	22.4	71	26.8
Roswell village (part)	117	46.2	40	45.0
Warren township	1 194	16.6	612	16.0
Warwick township	2 746	30.4	1 163	31.2
Gnadenhutten village (part)	20	35.0	7	42.9
Midvale village (part)	4	-	1	-
Tuscarawas village	934	48.0	396	48.2
Washington township	762	15.2	295	16.3
Wayne township	1 743	19.0	564	20.9
York township	1 292	13.9	507	13.6
Union County	40 909	17.3	15 217	17.7
Allen township	1 518	14.9	534	14.2
Claibourne township	3 421	40.3	1 410	41.5
Richwood village	2 156	46.8	957	48.2
Darby township	1 934	22.5	715	22.9
Marysville city (part)	1	-	1	-
Unionville Center village	299	33.8	121	34.7
Dover township	2 331	12.9	832	12.1
Marysville city (part)	-	(X)	-	(X)
Jackson township	914	17.0	322	15.5
Jerome township	3 950	16.7	1 468	17.4
Dublin city (part)	22	4.5	8	12.5
Plain City village (part)	895	25.8	360	26.7
Leesburg township	1 438	26.8	554	26.2
Magnetic Springs village	323	50.2	126	49.2
Liberty township	1 705	13.2	618	12.6
Millcreek township	1 261	12.9	472	12.1
Marysville city (part)	9	-	4	-
Paris township	17 549	12.0	6 486	12.1
Marysville city (part)	15 932	12.0	5 971	12.0
Taylor township	1 444	13.2	511	13.7
Union township	1 565	33.0	599	34.4
Milford Center village	626	43.5	241	45.6
Washington township	705	16.7	262	17.6
York township	1 174	17.6	434	16.6
Van Wert County	29 659	21.0	12 363	21.3
Harrison township	1 085	16.0	391	16.1
Hoaglin township	605	15.0	240	15.8
Jackson township	481	17.9	185	16.8
Jennings township	695	20.3	270	20.0
Venedocia village (part)	72	43.1	29	41.4
Liberty township	1 696	35.9	708	36.2
Ohio City village	784	52.3	329	49.8
Pleasant township	11 120	15.9	4 948	16.4
Van Wert city (part)	8 887	15.7	4 112	16.4
Ridge township	3 114	17.1	1 280	16.8
Van Wert city (part)	1 803	16.8	815	16.4
Tully township	2 119	36.5	832	37.4
Convoy village	1 110	51.5	471	49.5
Union township	1 009	21.2	380	23.4
Scott village (part)	204	49.5	76	48.7
Washington township	5 228	20.4	2 107	20.8

Table 65. **Percent of Population and Housing Units in Sample: 2000**—Con.

[Data based on a sample (except Tables 65-68). For information on confidentiality protection, coverage, sampling error, and nonsampling error, see Appendix G.
For location of definitions, see "How to Use This Census Report"]

State County County Subdivision Place	Population		Housing units	
	100-percent count	Percent in sample	100-percent count	Percent in sample
Van Wert County—Con.				
Washington township—Con.				
Delphos city (part)	3 043	16.4	1 267	17.0
Middle Point village	593	48.7	252	48.8
Willshire township	1 719	33.9	704	35.9
Willshire village	463	42.8	207	48.3
Wren village	199	46.2	96	49.0
York township	788	24.0	318	24.2
Elgin village	50	44.0	20	45.0
Venedocia village (part)	88	47.7	34	50.0
Vinton County	12 806	26.4	5 653	26.0
Brown township	281	12.8	145	13.8
Clinton township	2 045	33.1	844	32.0
Hamden village	871	49.9	375	48.3
Eagle township	412	17.2	187	14.4
Elk township	3 134	39.1	1 350	39.6
McArthur village	1 888	49.3	845	48.5
Harrison township	1 030	15.6	460	14.1
Jackson township	714	16.1	327	16.2
Knox township	599	15.2	263	15.6
Madison township	682	37.2	327	36.4
Zaleski village	375	48.5	169	47.3
Richland township	1 667	17.2	682	15.5
Swan township	796	15.1	373	16.1
Vinton township	558	17.2	275	16.0
Wilkesville township	888	28.6	420	30.5
Wilkesville village	151	44.4	82	47.6
Warren County	158 383	15.0	58 692	15.0
Clear Creek township	20 974	14.1	7 474	14.0
Five Points CDP	2 191	14.9	751	14.2
Springboro city (part)	12 227	13.1	4 353	13.0
Deerfield township	25 515	11.7	9 723	11.5
Landen CDP	12 766	11.8	5 162	11.6
Loveland Park CDP (part)	1 354	12.0	533	11.6
Franklin township	27 794	13.5	11 198	13.6
Carlisle village (part)	4 876	14.4	1 841	15.0
Franklin city	11 396	13.2	4 802	13.0
Hunter CDP	1 737	12.4	692	12.3
Middletown city (part)	1 575	11.0	748	11.4
Hamilton township	9 630	20.0	3 852	18.8
Maineville village	885	47.3	390	42.6
South Lebanon village (part)	100	11.0	41	14.6
Harlan township	3 627	22.0	1 306	22.6
Blanchester village (part)	-	(X)	-	(X)
Butlerville village	231	44.2	84	41.7
Pleasant Plain village	156	41.7	57	45.6
Lebanon city	16 962	12.1	6 218	12.9
Loveland city (part)	281	16.0	80	12.5
Mason city	22 016	11.4	8 111	11.4
Massie township	1 061	31.5	393	30.3
Harveysburg village	563	44.4	208	42.8
Salem township	4 133	30.6	1 614	31.4
Morrow village	1 286	42.4	498	45.4
Turtlecreek township	12 617	13.9	3 394	13.3
Middletown city (part)	456	11.0	180	11.1
Monroe city (part)	47	19.1	18	11.1
Union township	4 668	18.4	1 857	18.5
South Lebanon village (part)	2 438	23.8	1 028	23.1
Washington township	1 855	18.3	703	17.4
Wayne township	7 250	29.4	2 769	29.5
Corwin village	256	51.2	111	43.2
Waynesville village	2 558	48.3	1 037	47.3
Washington County	63 251	16.1	27 760	16.3
Adams township	1 830	26.2	851	26.0
Lowell village	628	45.4	297	43.4
Aurelius township	441	31.1	196	31.1
Macksburg village	202	43.1	92	46.7
Barlow township	2 417	12.8	965	12.1
Belpre city	6 660	15.4	3 283	16.0
Belpre township	4 192	12.3	1 702	12.4
Decatur township	1 181	13.6	523	12.8
Dunham township	2 505	12.5	1 001	12.5
Fairfield township	1 011	10.3	400	9.5
Fearing township	910	18.1	475	16.0
Devola CDP (part)	-	(X)	-	(X)
Grandview township	1 834	28.7	869	31.5
Matamoras village	957	44.4	464	45.7
Independence township	387	11.4	171	11.7
Lawrence township	956	13.9	398	11.8
Liberty township	621	11.4	238	12.6
Ludlow township	330	9.7	166	10.8
Marietta city	14 515	14.8	6 609	15.3
Marietta township	4 673	15.9	2 003	15.3
Muskingum township	4 627	16.3	2 016	15.7
Devola CDP (part)	2 771	17.1	1 136	15.8
Newport township	2 176	10.7	923	10.5
Palmer township	625	14.9	233	15.5
Salem township	1 130	21.9	459	18.3
Lower Salem village	109	61.5	38	50.0
Warren township	4 044	15.7	1 564	15.3
Waterford township	3 708	25.8	1 710	26.4
Beverly village	1 282	43.2	604	46.7
Watertown township	1 563	17.2	595	16.3
Wesley township	915	13.3	410	11.7
Wayne County	111 564	19.2	42 324	19.3
Baughman township	4 699	22.1	1 757	22.3
Marshallville village (part)	625	51.2	237	48.9
Orrville city (part)	1 201	15.3	531	16.4
Canaan township	4 736	22.8	1 793	23.4
Burbank village (part)	218	52.3	85	49.4
Creston village (part)	2 126	23.6	868	24.0
Chester township	2 845	16.4	1 023	16.2
Chippewa township	10 085	17.7	3 910	18.4
Doylestown village	2 799	23.4	1 167	24.6
Marshallville village (part)	201	42.3	73	45.2
Rittman city (part)	7	28.6	3	33.3
Clinton township	3 196	34.6	1 290	34.9
Shreve village	1 582	48.7	686	47.8
Congress township	4 435	32.6	1 681	33.6
Burbank village (part)	61	47.5	22	50.0
Congress village	192	47.4	68	52.9
West Salem village	1 501	48.2	620	47.1
East Union township	6 527	21.0	2 179	23.0
Apple Creek village	999	49.3	414	48.8
Franklin township	3 485	17.6	1 192	17.9
Green township	12 194	20.5	4 779	20.4
Orrville city (part)	7 350	16.1	2 958	16.1
Smithville village	1 333	49.7	562	48.6
Milton township	9 254	16.2	3 570	16.5
Rittman city (part)	6 201	15.8	2 480	16.4
Norton city (part)	11	-	4	-
Paint township	2 823	27.3	704	29.8
Mount Eaton village	246	48.8	99	49.5
Plain township	2 894	16.0	1 045	16.0
Salt Creek township	3 783	23.5	910	26.7
Fredericksburg village	487	52.6	189	50.3
Sugar Creek township	6 502	25.7	2 215	27.1
Dalton village	1 605	49.5	628	48.7
Wayne township	4 034	12.3	1 402	12.5
Wooster city	24 811	14.4	10 674	14.0
Wooster township	5 250	13.3	2 196	13.7
Williams County	39 188	24.3	16 140	24.4
Brady township	2 822	41.5	1 146	42.1
West Unity village	1 790	48.3	763	49.1
Bridgewater township	1 401	17.5	597	16.8
Bryan city	8 333	14.7	3 733	14.4
Center township	3 056	17.9	1 169	18.7
Florence township	2 115	37.4	829	39.2
Blakeslee village	130	48.5	49	51.0
Edon village	898	48.6	375	49.6
Jefferson township	2 021	19.3	755	18.9
Holiday City village	49	46.9	18	44.4
Montpelier village (part)	3	-	1	-
Madison township	2 539	34.9	1 056	37.5
Pioneer village	1 460	46.4	636	48.1
Mill Creek township	935	26.7	363	30.3
Alvordton village	305	43.0	115	49.6
Northwest township	1 384	26.9	685	25.3
Pulaski township	2 628	16.7	1 172	15.6
St. Joseph township	2 958	44.3	1 173	44.2
Edgerton village	2 117	48.4	862	48.5
Springfield township	3 227	34.0	1 040	39.9
Stryker village	1 406	48.1	577	49.7
Superior township	5 769	14.3	2 422	13.7
Montpelier village (part)	4 317	13.3	1 865	12.5
Wood County	121 065	18.0	47 468	18.3
Bloom township	2 535	40.4	957	39.3
Bairdstown village	130	48.5	53	49.1
Bloomdale village	724	47.7	267	49.8
Cygnet village	564	50.7	222	49.5
Jerry City village (part)	221	55.2	74	51.4
Bowling Green city	29 636	12.8	10 667	12.7
Center township	1 246	14.4	419	13.8
Fostoria city (part)	842	19.6	444	18.9
Freedom township	2 695	34.5	1 049	36.1
Pemberville village	1 365	48.4	560	48.8
Grand Rapids township	1 631	38.4	670	39.3
Grand Rapids village	1 002	49.4	423	50.1
Henry township	4 070	17.1	1 626	16.9
North Baltimore village	3 361	17.0	1 360	16.8
Jackson township	751	27.0	276	27.5
Hoytville village	296	44.3	100	46.0
Lake township	10 350	18.3	4 365	18.1
Millbury village	1 161	47.5	435	49.0
Walbridge village	2 546	15.6	1 110	15.9
Liberty township	1 862	16.8	710	17.7
Portage village (part)	132	47.0	43	51.2
Middleton township	2 598	24.7	1 008	24.8
Haskins village	638	50.6	251	49.4
Milton township	1 159	33.0	447	33.1
Custar village	208	44.7	73	46.6
Milton Center village	195	46.7	73	47.9
Weston village (part)	126	55.6	48	54.2
Montgomery township	4 505	39.8	1 750	40.3
Bradner village	1 171	51.5	454	50.4
Risingsun village	620	47.6	246	49.2
Wayne village	842	51.0	336	49.7
Northwood city	5 471	11.7	2 121	12.5
Perry township	1 934	17.5	787	18.6
West Millgrove village	78	56.4	28	46.4
Perrysburg city	16 945	12.9	6 964	13.2

Table 65. **Percent of Population and Housing Units in Sample: 2000**—Con.

[Data based on a sample (except Tables 65-68). For information on confidentiality protection, coverage, sampling error, and nonsampling error, see Appendix G. For location of definitions, see "How to Use This Census Report"]

State **County** **County Subdivision** **Place**	Population		Housing units	
	100-percent count	Percent in sample	100-percent count	Percent in sample
Wood County—Con.				
Perrysburg township	13 613	13.2	5 504	13.1
Plain township	1 706	15.4	662	15.1
Portage township	1 516	30.9	596	30.4
Jerry City village (part)	232	52.6	96	50.0
Portage village (part)	296	51.4	123	48.8
Rossford city	6 406	14.6	2 736	16.0
Troy township	4 355	24.2	1 710	24.5
Luckey village	998	49.1	376	50.0
Washington township	1 688	24.5	653	24.0
Tontogany village	364	47.5	138	47.8
Webster township	1 277	15.0	448	17.0
Weston township	2 274	40.1	899	40.0
Weston village (part)	1 533	51.2	614	49.5
Wyandot County	22 908	20.7	9 324	20.7
Antrim township	1 275	28.4	513	29.2
Nevada village (part)	539	41.0	211	44.1
Crane township	7 394	15.4	3 245	15.7
Upper Sandusky city	6 533	15.5	2 910	15.8
Crawford township	5 080	16.6	2 041	16.3
Carey village	3 901	16.0	1 607	16.1
Eden township	1 026	25.1	414	26.8
Nevada village (part)	275	47.6	117	50.4
Jackson township	643	21.6	242	21.5
Kirby village (part)	132	40.2	58	43.1
Marseilles township	446	29.6	188	28.2
Marseilles village	124	50.0	54	44.4
Mifflin township	705	17.6	268	17.2
Kirby village (part)	-	(X)	1	-
Pitt township	1 036	28.1	396	27.8
Harpster village	203	50.7	90	51.1
Richland township	952	32.7	363	32.0
Wharton village	409	49.1	153	49.7
Ridge township	512	36.3	179	35.2
Salem township	1 055	16.1	353	17.3
Sycamore township	1 598	36.0	662	37.6
Sycamore village	914	47.5	401	49.1
Tymochtee township	1 186	17.2	460	16.7

Table 66. **Percent of Population and Housing Units in Sample: 2000**

[Data based on a sample (except Tables 65-68). For information on confidentiality protection, coverage, sampling error, and nonsampling error, see Appendix G.
For location of definitions, see "How to Use This Census Report"]

State County Place	Population		Housing units	
	100-percent count	Percent in sample	100-percent count	Percent in sample
The State	**11 353 140**	**15.8**	**4 783 051**	**15.9**
COUNTY				
Adams County	27 330	23.7	11 822	24.2
Allen County	108 473	17.2	44 245	17.4
Ashland County	52 523	17.6	20 832	17.7
Ashtabula County	102 728	16.7	43 792	17.3
Athens County	62 223	18.6	24 901	19.3
Auglaize County	46 611	20.8	18 470	20.7
Belmont County	70 226	18.4	31 236	19.0
Brown County	42 285	21.1	17 193	22.1
Butler County	332 807	13.7	129 793	13.6
Carroll County	28 836	19.2	13 016	19.5
Champaign County	38 890	20.2	15 890	20.3
Clark County	144 742	15.1	61 056	15.1
Clermont County	177 977	14.9	69 226	14.8
Clinton County	40 543	17.6	16 577	17.7
Columbiana County	112 075	16.2	46 083	16.3
Coshocton County	36 655	17.7	16 107	16.6
Crawford County	46 966	16.9	20 178	17.0
Cuyahoga County	1 393 978	15.0	616 903	15.1
Darke County	53 309	22.7	21 583	22.7
Defiance County	39 500	16.8	16 040	16.8
Delaware County	109 989	14.1	42 374	14.1
Erie County	79 551	15.6	35 909	16.0
Fairfield County	122 759	16.0	47 922	16.3
Fayette County	28 433	19.7	11 904	19.4
Franklin County	1 068 978	14.0	471 016	14.1
Fulton County	42 084	20.5	16 232	20.3
Gallia County	31 069	17.4	13 498	17.7
Geauga County	90 895	15.9	32 805	16.1
Greene County	147 886	15.7	58 224	15.7
Guernsey County	40 792	20.3	18 771	20.4
Hamilton County	845 303	14.0	373 393	14.1
Hancock County	71 295	18.1	29 785	17.9
Hardin County	31 945	21.5	12 907	21.5
Harrison County	15 856	27.2	7 680	27.0
Henry County	29 210	23.8	11 622	23.9
Highland County	40 875	17.6	17 583	17.1
Hocking County	28 241	17.8	12 141	17.5
Holmes County	38 943	17.2	12 280	18.6
Huron County	59 487	19.7	23 594	19.9
Jackson County	32 641	16.0	13 909	16.0
Jefferson County	73 894	19.5	33 291	19.6
Knox County	54 500	16.4	21 793	17.1
Lake County	227 511	16.1	93 487	16.0
Lawrence County	62 319	17.4	27 189	17.2
Licking County	145 491	15.6	58 760	15.8
Logan County	46 005	22.6	21 571	22.5
Lorain County	284 664	15.1	111 368	15.3
Lucas County	455 054	14.2	196 259	14.2
Madison County	40 213	17.2	14 399	17.6
Mahoning County	257 555	15.0	111 762	15.2
Marion County	66 217	16.4	26 298	17.1
Medina County	151 095	15.6	56 793	15.9
Meigs County	23 072	21.3	10 782	21.0
Mercer County	40 924	24.4	15 875	23.5
Miami County	98 868	15.8	40 554	15.6
Monroe County	15 180	24.8	7 212	24.7
Montgomery County	559 062	13.6	248 443	13.6
Morgan County	14 897	25.0	7 771	25.0
Morrow County	31 628	18.8	12 132	19.1
Muskingum County	84 585	17.4	35 163	17.3
Noble County	14 058	19.2	5 480	20.3
Ottawa County	40 985	19.3	25 532	20.1
Paulding County	20 293	30.9	8 478	30.8
Perry County	34 078	21.8	13 655	22.2
Pickaway County	52 727	17.7	18 596	18.4
Pike County	27 695	17.1	11 602	17.7
Portage County	152 061	14.7	60 096	14.9
Preble County	42 337	21.4	17 186	21.8
Putnam County	34 726	30.2	12 753	30.7
Richland County	128 852	15.2	53 062	15.3
Ross County	73 345	15.9	29 461	16.2
Sandusky County	61 792	18.0	25 253	18.0
Scioto County	79 195	15.6	34 054	15.9
Seneca County	58 683	20.2	23 692	20.3
Shelby County	47 910	22.5	18 682	22.0
Stark County	378 098	15.1	157 024	15.1
Summit County	542 899	13.7	230 880	13.7
Trumbull County	225 116	14.9	95 117	14.7
Tuscarawas County	90 914	20.5	38 113	20.5
Union County	40 909	17.3	15 217	17.7
Van Wert County	29 659	21.0	12 363	21.3
Vinton County	12 806	26.4	5 653	26.0
Warren County	158 383	15.0	58 692	15.0
Washington County	63 251	16.1	27 760	16.3
Wayne County	111 564	19.2	42 324	19.3
Williams County	39 188	24.3	16 140	24.4
Wood County	121 065	18.0	47 468	18.3
Wyandot County	22 908	20.7	9 324	20.7

State County Place	Population		Housing units	
	100-percent count	Percent in sample	100-percent count	Percent in sample
PLACE				
Aberdeen village, Brown County	1 603	46.5	825	47.8
Ada village, Hardin County	5 582	12.5	1 948	11.6
Adamsville village, Muskingum County	127	54.3	49	49.0
Addyston village, Hamilton County	1 010	43.8	408	44.6
Adelphi village, Ross County	371	46.4	176	44.9
Adena village	815	46.4	389	47.0
Harrison County (part)	139	41.7	64	40.6
Jefferson County (part)	676	47.3	325	48.3
Akron city, Summit County	217 074	13.5	97 315	13.7
Albany village, Athens County	808	47.9	400	46.5
Alexandria village, Licking County	85	5.9	30	6.7
Alger village, Hardin County	888	50.1	402	49.5
Alliance city	23 253	14.9	9 730	14.8
Mahoning County (part)	58	12.1	24	12.5
Stark County (part)	23 195	14.9	9 706	14.8
Alvordton village, Williams County	305	43.0	115	49.6
Amanda village, Fairfield County	707	43.3	269	44.6
Amberley village, Hamilton County	3 425	11.8	1 382	12.4
Amelia village, Clermont County	2 752	22.3	1 112	22.2
Amesville village, Athens County	184	51.6	82	51.2
Amherst city, Lorain County	11 797	14.3	4 603	14.4
Amsterdam village, Jefferson County	568	49.1	251	49.4
Andover village, Ashtabula County	1 269	42.2	463	48.6
Anna village, Shelby County	1 319	48.2	483	47.6
Ansonia village, Darke County	1 145	49.1	479	49.1
Antioch village, Monroe County	89	41.6	43	53.5
Antwerp village, Paulding County	1 740	47.9	784	49.1
Apple Creek village, Wayne County	999	49.3	414	48.8
Aquilla village, Geauga County	372	49.2	146	47.3
Arcadia village, Hancock County	537	53.1	215	49.8
Arcanum village, Darke County	2 076	25.8	891	25.3
Archbold village, Fulton County	4 290	16.4	1 807	16.2
Arlington village, Hancock County	1 351	46.5	539	45.5
Arlington Heights village, Hamilton County	899	45.2	418	45.9
Ashland city, Ashland County	21 249	15.0	8 870	15.1
Ashley village, Delaware County	1 216	47.9	500	45.8
Ashtabula city, Ashtabula County	20 962	15.6	9 151	15.5
Ashville village, Pickaway County	3 174	25.2	1 337	24.2
Athalia village, Lawrence County	328	50.3	158	50.6
Athens city, Athens County	21 342	12.7	6 715	13.9
Attica village, Seneca County	955	46.9	430	49.1
Aurora city, Portage County	13 556	12.3	5 361	12.2
Austintown CDP, Mahoning County	31 627	12.3	14 179	12.3
Avon city, Lorain County	11 446	13.9	4 291	14.2
Avon Lake city, Lorain County	18 145	15.0	6 934	14.9
Bailey Lakes village, Ashland County	397	49.1	157	47.1
Bainbridge CDP, Geauga County	3 417	14.1	1 301	13.8
Bainbridge village, Ross County	1 012	46.7	451	43.5
Bairdstown village, Wood County	130	48.5	53	49.1
Ballville CDP, Sandusky County	3 255	16.4	1 375	16.1
Baltic village	743	45.4	286	48.3
Coshocton County (part)	-	(X)	-	(X)
Holmes County (part)	114	31.6	17	52.9
Tuscarawas County (part)	629	47.9	269	48.0
Baltimore village, Fairfield County	2 881	23.6	1 212	22.9
Barberton city, Summit County	27 899	14.3	12 163	14.3
Barnesville village, Belmont County	4 225	11.5	1 964	12.0
Barnhill village, Tuscarawas County	364	44.2	144	45.8
Batavia village, Clermont County	1 617	24.3	696	24.3
Batesville village, Noble County	100	57.0	43	48.8
Bay View village, Erie County	692	46.4	351	46.4
Bay Village city, Cuyahoga County	16 087	15.9	6 401	16.3
Beach City village, Stark County	1 137	47.8	474	45.1
Beachwood city, Cuyahoga County	12 186	14.3	5 447	14.2
Beallsville village, Monroe County	423	50.8	186	48.9
Beaver village, Pike County	464	49.4	226	49.1
Beavercreek city, Greene County	37 984	14.1	14 769	14.0
Beaverdam village, Allen County	356	43.5	153	40.5
Beckett Ridge CDP, Butler County	8 663	11.6	3 222	11.8
Bedford city, Cuyahoga County	14 214	14.2	7 062	14.2
Bedford Heights city, Cuyahoga County	11 375	13.6	5 577	13.7
Beechwood Trails CDP, Licking County	2 258	15.7	766	15.8
Bellaire city, Belmont County	4 892	14.3	2 507	15.4
Bellbrook city, Greene County	7 009	12.3	2 689	12.2
Belle Center village, Logan County	807	47.3	345	48.1
Bellefontaine city, Logan County	13 069	15.0	5 722	14.3
Belle Valley village, Noble County	263	46.8	117	47.0
Bellevue city	8 193	16.2	3 559	16.1
Erie County (part)	-	(X)	-	(X)
Huron County (part)	3 841	15.8	1 674	16.1
Sandusky County (part)	4 352	16.5	1 885	16.1
Bellville village, Richland County	1 773	50.3	799	47.8
Belmont village, Belmont County	532	45.9	224	48.2
Belmore village, Putnam County	171	45.0	56	50.0
Beloit village, Mahoning County	1 024	49.1	452	48.9
Belpre city, Washington County	6 660	15.4	3 283	16.0

Table 66. **Percent of Population and Housing Units in Sample: 2000**—Con.

[Data based on a sample (except Tables 65-68). For information on confidentiality protection, coverage, sampling error, and nonsampling error, see Appendix G.
For location of definitions, see "How to Use This Census Report"]

State County Place	Population		Housing units	
	100-percent count	Percent in sample	100-percent count	Percent in sample
PLACE—Con.				
Bentleyville village, Cuyahoga County	947	48.7	306	49.7
Benton Ridge village, Hancock County	315	50.2	122	46.7
Berea city, Cuyahoga County	18 970	14.7	7 449	14.9
Bergholz village, Jefferson County	769	47.3	317	47.6
Berkey village, Lucas County	265	48.3	100	49.0
Berlin Heights village, Erie County	685	47.3	266	50.0
Bethel village, Clermont County	2 637	20.9	1 099	21.4
Bethesda village, Belmont County	1 413	48.5	679	47.1
Bettsville village, Seneca County	784	51.4	319	50.5
Beverly village, Washington County	1 282	43.2	604	46.7
Bexley city, Franklin County	13 203	15.8	4 974	16.1
Blacklick Estates CDP, Franklin County	9 518	17.5	3 449	17.4
Blakeslee village, Williams County	130	48.5	49	51.0
Blanchester village	4 220	11.4	1 766	11.6
Clinton County (part)	4 220	11.4	1 766	11.6
Warren County (part)	-	(X)	-	(X)
Bloomdale village, Wood County	724	47.7	267	49.8
Bloomingburg village, Fayette County	874	49.3	332	49.1
Bloomingdale village, Jefferson County	221	48.0	88	48.9
Bloomville village, Seneca County	1 045	48.1	390	49.5
Blue Ash city, Hamilton County	12 513	13.8	5 251	13.6
Bluffton village	3 896	15.3	1 427	15.3
Allen County (part)	3 719	15.2	1 332	15.1
Hancock County (part)	177	17.5	95	18.9
Boardman CDP, Mahoning County	37 215	13.3	16 801	13.6
Bolindale CDP, Trumbull County	2 489	11.5	1 033	12.6
Bolivar village, Tuscarawas County	894	48.9	391	49.1
Boston Heights village, Summit County	1 186	44.6	407	45.9
Botkins village, Shelby County	1 205	45.7	482	46.5
Bowerston village, Harrison County	414	44.9	165	47.9
Bowersville village, Greene County	290	49.7	121	50.4
Bowling Green city, Wood County	29 636	12.8	10 667	12.7
Bradford village	1 859	49.4	741	48.7
Darke County (part)	825	47.2	335	48.4
Miami County (part)	1 034	51.3	406	49.0
Bradner village, Wood County	1 171	51.5	454	50.4
Brady Lake village, Portage County	513	48.3	212	46.7
Bratenahl village, Cuyahoga County	1 337	44.0	800	45.4
Brecksville city, Cuyahoga County	13 382	14.0	5 206	14.3
Bremen village, Fairfield County	1 265	47.8	506	47.4
Brewster village, Stark County	2 324	23.3	904	23.1
Brice village, Franklin County	70	47.1	27	44.4
Bridgeport village, Belmont County	2 186	25.1	1 090	25.7
Bridgetown North CDP, Hamilton County	12 569	15.9	5 240	15.9
Brimfield CDP, Portage County	3 248	11.9	1 158	12.0
Broadview Heights city, Cuyahoga County	15 967	13.9	6 803	13.8
Brookfield Center CDP, Trumbull County	1 288	12.4	567	12.5
Brooklyn city, Cuyahoga County	11 586	14.4	5 521	14.2
Brooklyn Heights village, Cuyahoga County	1 558	14.6	607	16.3
Brook Park city, Cuyahoga County	21 218	15.9	8 370	16.1
Brookside village, Belmont County	644	44.9	304	46.4
Brookville village, Montgomery County	5 289	11.9	2 326	11.8
Broughton village, Paulding County	166	57.2	59	50.8
Brunswick city, Medina County	33 388	14.7	12 251	15.1
Bryan city, Williams County	8 333	14.7	3 733	14.4
Buchtel village	574	46.7	247	47.8
Athens County (part)	563	47.2	244	48.0
Hocking County (part)	11	18.2	3	33.3
Buckeye Lake village	3 049	23.4	1 535	23.1
Fairfield County (part)	3	66.7	2	50.0
Licking County (part)	3 046	23.3	1 533	23.1
Buckland village, Auglaize County	255	47.1	104	46.2
Bucyrus city, Crawford County	13 224	13.5	5 955	14.2
Burbank village, Wayne County	279	51.3	107	49.5
Burgoon village, Sandusky County	199	50.8	78	48.7
Burkettsville village	254	50.0	99	47.5
Darke County (part)	74	62.2	27	48.1
Mercer County (part)	180	45.0	72	47.2
Burlington CDP, Lawrence County	2 794	10.7	1 242	11.0
Burton village, Geauga County	1 450	45.0	610	47.5
Butler village, Richland County	921	49.8	386	49.2
Butlerville village, Warren County	231	44.2	84	41.7
Byesville village, Guernsey County	2 574	25.5	1 139	24.5
Cadiz village, Harrison County	3 308	15.3	1 524	15.6
Cairo village, Allen County	499	46.1	184	47.3
Calcutta CDP, Columbiana County	3 491	16.0	1 473	16.2
Caldwell village, Noble County	1 956	22.2	887	23.4
Caledonia village, Marion County	578	42.4	242	46.3
Cambridge city, Guernsey County	11 520	15.7	5 585	16.2
Camden village, Preble County	2 302	21.0	946	22.0
Campbell city, Mahoning County	9 460	16.0	4 099	16.1
Canal Fulton village, Stark County	5 061	11.8	1 925	11.9

State County Place	Population		Housing units	
	100-percent count	Percent in sample	100-percent count	Percent in sample
PLACE—Con.				
Canal Winchester village	4 478	12.5	1 779	12.3
Fairfield County (part)	284	12.0	106	13.2
Franklin County (part)	4 194	12.5	1 673	12.2
Canfield city, Mahoning County	7 374	12.1	3 043	12.0
Canton city, Stark County	80 806	13.9	35 502	14.0
Cardington village, Morrow County	1 849	46.1	804	46.8
Carey village, Wyandot County	3 901	16.0	1 607	16.1
Carlisle village	5 121	14.6	1 937	15.2
Montgomery County (part)	245	18.4	96	18.8
Warren County (part)	4 876	14.4	1 841	15.0
Carroll village, Fairfield County	488	50.2	205	47.8
Carrollton village, Carroll County	3 190	12.4	1 531	11.7
Casstown village, Miami County	322	49.4	132	43.2
Castalia village, Erie County	935	48.7	380	47.4
Castine village, Darke County	129	34.9	46	37.0
Catawba village, Clark County	312	22.1	112	21.4
Cecil village, Paulding County	216	48.1	81	51.9
Cedarville village, Greene County	3 828	30.3	722	47.4
Celina city, Mercer County	10 303	14.0	4 466	14.2
Centerburg village, Knox County	1 432	41.8	537	46.4
Centerville village, Gallia County	134	53.0	52	48.1
Centerville city, Montgomery County	23 024	12.3	10 422	12.3
Chagrin Falls village, Cuyahoga County	4 024	20.8	2 041	21.3
Champion Heights CDP, Trumbull County	4 727	15.3	1 897	15.8
Chardon village, Geauga County	5 156	12.8	2 271	13.0
Chatfield village, Crawford County	218	50.9	90	46.7
Chauncey village, Athens County	1 067	43.8	483	45.1
Cherry Fork village, Adams County	127	49.6	54	46.3
Cherry Grove CDP, Hamilton County	4 555	11.3	1 545	12.4
Chesapeake village, Lawrence County	842	47.3	441	46.3
Cheshire village, Gallia County	221	56.6	110	47.3
Chesterhill village, Morgan County	305	44.6	146	50.0
Chesterland CDP, Geauga County	2 646	13.6	1 045	14.0
Chesterville village, Morrow County	193	37.8	61	39.3
Cheviot city, Hamilton County	9 015	13.6	4 338	13.3
Chickasaw village, Mercer County	364	52.2	139	51.1
Chillicothe city, Ross County	21 796	14.5	10 303	15.1
Chilo village, Clermont County	97	54.6	48	50.0
Chippewa Lake village, Medina County	823	44.7	395	46.8
Choctaw Lake CDP, Madison County	1 562	12.7	623	11.9
Christiansburg village, Champaign County	553	42.7	230	43.9
Churchill CDP, Trumbull County	2 601	12.1	1 165	12.1
Cincinnati city, Hamilton County	331 285	13.5	166 012	13.8
Circleville city, Pickaway County	13 485	15.0	5 706	14.9
Clarington village, Monroe County	444	50.9	209	49.8
Clarksburg village, Ross County	516	46.1	190	46.3
Clarksville village, Clinton County	497	47.1	216	46.3
Clay Center village, Ottawa County	294	52.0	113	49.6
Clayton city, Montgomery County	13 347	16.2	5 193	15.9
Cleveland city, Cuyahoga County	478 403	14.7	215 856	15.0
Cleveland Heights city, Cuyahoga County	49 958	15.0	21 798	14.9
Cleves village, Hamilton County	2 790	18.4	1 020	18.3
Clifton village	179	43.0	80	45.0
Clark County (part)	49	40.8	24	41.7
Greene County (part)	130	43.8	56	46.4
Clinton village, Summit County	1 337	48.1	528	48.9
Cloverdale village, Putnam County	201	45.3	72	50.0
Clyde city, Sandusky County	6 064	10.9	2 471	11.8
Coal Grove village, Lawrence County	2 027	47.5	877	48.1
Coalton village, Jackson County	545	48.3	243	45.7
Coldwater village, Mercer County	4 482	13.0	1 703	12.3
College Corner village	424	45.0	225	39.6
Butler County (part)	182	39.6	114	36.8
Preble County (part)	242	49.2	111	42.3
Columbiana village	5 635	15.3	2 707	14.7
Columbiana County (part)	5 273	15.4	2 517	14.9
Mahoning County (part)	362	14.4	190	12.6
Columbus city	711 470	13.7	327 175	13.9
Delaware County (part)	1 891	14.0	1 106	12.7
Fairfield County (part)	7 447	12.1	2 833	11.8
Franklin County (part)	702 132	13.7	323 236	13.9
Columbus Grove village, Putnam County	2 200	25.7	927	24.3
Commercial Point village, Pickaway County	776	40.6	288	41.0
Conesville village, Coshocton County	364	46.2	149	45.6
Congress village, Wayne County	192	47.4	68	52.9
Conneaut city, Ashtabula County	12 485	16.0	5 710	16.1
Continental village, Putnam County	1 188	48.8	509	48.9
Convoy village, Van Wert County	1 110	51.5	471	49.5
Coolville village, Athens County	528	45.3	232	45.7
Corning village, Perry County	593	44.5	269	45.7
Cortland city, Trumbull County	6 830	12.7	2 899	12.6
Corwin village, Warren County	256	51.2	111	43.2
Coshocton city, Coshocton County	11 682	16.0	5 471	15.2

Table 66. **Percent of Population and Housing Units in Sample: 2000**—Con.

[Data based on a sample (except Tables 65-68). For information on confidentiality protection, coverage, sampling error, and nonsampling error, see Appendix G.
For location of definitions, see "How to Use This Census Report"]

State County Place	Population		Housing units	
	100-percent count	Percent in sample	100-percent count	Percent in sample
PLACE—Con.				
Covedale CDP, Hamilton County	6 360	13.0	2 505	12.9
Covington village, Miami County	2 559	23.5	1 075	24.3
Craig Beach village, Mahoning County	1 254	47.0	568	48.2
Crestline village	5 088	16.6	2 251	16.3
Crawford County (part)	5 085	16.5	2 249	16.2
Richland County (part)	3	100.0	2	50.0
Creston village	2 161	24.2	884	24.7
Medina County (part)	35	62.9	16	62.5
Wayne County (part)	2 126	23.6	868	24.0
Cridersville village, Auglaize County	1 817	45.6	764	48.2
Crooksville village, Perry County	2 483	24.6	1 068	23.5
Crown City village, Gallia County	411	45.7	194	44.3
Crystal Lakes CDP, Clark County	1 411	12.4	599	11.0
Cumberland village, Guernsey County	402	47.8	162	48.8
Custar village, Wood County	208	44.7	73	46.6
Cuyahoga Falls city, Summit County	49 374	12.5	22 727	12.6
Cuyahoga Heights village, Cuyahoga County	599	48.1	277	48.0
Cygnet village, Wood County	564	50.7	222	49.5
Dalton village, Wayne County	1 605	49.5	628	48.7
Danville village, Knox County	1 104	47.6	479	47.6
Darbyville village, Pickaway County	293	52.6	100	50.0
Day Heights CDP, Clermont County	2 823	15.4	1 020	14.2
Dayton city, Montgomery County	166 179	13.1	77 321	13.4
Deer Park city, Hamilton County	5 982	16.3	2 723	15.9
Deersville village, Harrison County	82	43.9	57	47.4
Defiance city, Defiance County	16 465	15.8	7 061	16.1
De Graff village, Logan County	1 212	50.2	515	48.0
Delaware city, Delaware County	25 243	12.7	10 208	12.7
Dellroy village, Carroll County	294	41.5	130	42.3
Delphos city	6 944	17.6	2 906	17.7
Allen County (part)	3 901	18.5	1 639	18.3
Van Wert County (part)	3 043	16.4	1 267	17.0
Delta village, Fulton County	2 930	24.9	1 193	23.6
Dennison village, Tuscarawas County	2 992	24.3	1 233	23.4
Dent CDP, Hamilton County	7 612	12.7	3 369	12.4
Deshler village, Henry County	1 831	49.1	755	49.8
Devola CDP, Washington County	2 771	17.1	1 136	15.8
Dexter City village, Noble County	166	39.8	66	45.5
Dillonvale CDP, Hamilton County	3 716	16.0	1 636	16.0
Dillonvale village, Jefferson County	781	50.8	392	49.0
Donnelsville village, Clark County	293	30.0	109	32.1
Dover city, Tuscarawas County	12 210	16.4	5 233	16.6
Doylestown village, Wayne County	2 799	23.4	1 167	24.6
Dresden village, Muskingum County	1 423	45.0	687	46.3
Drexel CDP, Montgomery County	2 057	14.4	864	14.6
Dry Run CDP, Hamilton County	6 553	18.9	2 118	18.9
Dublin city	31 392	12.8	12 038	12.4
Delaware County (part)	4 283	16.7	1 474	15.9
Franklin County (part)	27 087	12.2	10 556	11.9
Union County (part)	22	4.5	8	12.5
Dunkirk village, Hardin County	952	48.4	396	48.0
Dupont village, Putnam County	268	50.4	102	49.0
East Canton village, Stark County	1 629	49.3	696	49.1
East Cleveland city, Cuyahoga County	27 217	14.3	13 491	14.6
Eastlake city, Lake County	20 255	15.2	8 310	15.3
East Liverpool city, Columbiana County	13 089	15.9	5 743	16.1
East Palestine city, Columbiana County	4 917	11.8	2 108	12.5
East Sparta village, Stark County	806	49.0	341	48.4
Eaton city, Preble County	8 133	11.4	3 467	11.5
Eaton Estates CDP, Lorain County	1 409	15.7	470	16.4
Edgerton village, Williams County	2 117	48.4	862	48.5
Edgewood CDP, Ashtabula County	4 762	14.1	2 157	13.8
Edison village, Morrow County	437	45.5	178	45.5
Edon village, Williams County	898	48.6	375	49.6
Eldorado village, Preble County	543	44.2	225	46.2
Elgin village, Van Wert County	50	44.0	20	45.0
Elida village, Allen County	1 917	52.3	717	49.7
Elmore village	1 426	48.7	606	48.0
Ottawa County (part)	1 426	48.7	606	48.0
Sandusky County (part)	-	(X)	-	(X)
Elmwood Place village, Hamilton County	2 681	23.0	1 173	22.0
Elyria city, Lorain County	55 953	14.6	23 841	14.8
Empire village, Jefferson County	300	48.3	139	50.4
Englewood city, Montgomery County	12 235	11.9	5 310	12.1
Enon village, Clark County	2 638	23.8	1 157	22.9
Euclid city, Cuyahoga County	52 717	13.7	26 123	13.9
Evendale village, Hamilton County	3 090	14.8	1 077	14.9
Fairborn city, Greene County	32 052	15.0	14 419	14.7
Fairfax village, Hamilton County	1 938	24.1	795	24.5
Fairfield city	42 097	13.2	17 789	13.0
Butler County (part)	42 097	13.2	17 789	13.0
Hamilton County (part)	-	(X)	-	(X)

State County Place	Population		Housing units	
	100-percent count	Percent in sample	100-percent count	Percent in sample
PLACE—Con.				
Fairfield Beach CDP, Fairfield County	1 163	16.2	560	15.7
Fairlawn city, Summit County	7 307	11.7	3 141	12.0
Fairport Harbor village, Lake County	3 180	16.5	1 546	16.2
Fairview village	81	55.6	35	51.4
Belmont County (part)	-	(X)	-	(X)
Guernsey County (part)	81	55.6	35	51.4
Fairview Lanes CDP, Erie County	1 015	17.1	399	15.5
Fairview Park city, Cuyahoga County	17 572	15.7	8 152	15.7
Farmersville village, Montgomery County	980	46.5	368	45.9
Fayette village, Fulton County	1 340	48.2	569	48.3
Fayetteville village, Brown County	372	50.0	154	46.1
Felicity village, Clermont County	922	42.6	370	45.1
Findlay city, Hancock County	38 967	13.2	17 152	13.3
Finneytown CDP, Hamilton County	13 492	13.2	5 336	12.9
Five Points CDP, Warren County	2 191	14.9	751	14.2
Fletcher village, Miami County	510	46.9	207	46.9
Florida village, Henry County	246	48.4	107	45.8
Flushing village, Belmont County	900	48.0	434	48.2
Forest village, Hardin County	1 488	52.0	644	49.2
Forest Park city, Hamilton County	19 463	13.0	7 748	13.1
Forestville CDP, Hamilton County	10 978	12.6	4 503	12.3
Fort Jennings village, Putnam County	432	48.6	181	48.6
Fort Loramie village, Shelby County	1 344	51.0	494	49.0
Fort McKinley CDP, Montgomery County	3 989	11.6	1 713	12.3
Fort Recovery village, Mercer County	1 273	52.3	536	50.0
Fort Shawnee village, Allen County	3 855	16.6	1 608	16.5
Fostoria city	13 931	16.4	6 024	16.5
Hancock County (part)	3 054	16.2	1 399	16.6
Seneca County (part)	10 035	16.2	4 181	16.2
Wood County (part)	842	19.6	444	18.9
Frankfort village, Ross County	1 011	49.1	474	48.3
Franklin city, Warren County	11 396	13.2	4 802	13.0
Franklin Furnace CDP, Scioto County	1 537	13.3	588	15.6
Frazeysburg village, Muskingum County	1 201	43.1	525	45.0
Fredericksburg village, Wayne County	487	52.6	189	50.3
Fredericktown village, Knox County	2 428	22.2	1 103	22.0
Freeport village, Harrison County	398	46.7	200	49.0
Fremont city, Sandusky County	17 375	15.7	7 368	15.9
Fruit Hill CDP, Hamilton County	3 945	12.8	1 452	12.4
Fulton village, Morrow County	264	47.3	100	53.0
Fultonham village, Muskingum County	151	43.7	61	42.6
Gahanna city, Franklin County	32 636	12.4	12 390	12.5
Galena village, Delaware County	305	48.5	132	47.0
Galion city, Crawford County	11 341	15.8	5 150	16.1
Gallipolis city, Gallia County	4 180	15.6	2 056	16.1
Gambier village, Knox County	1 871	16.6	305	44.9
Gann village, Knox County	143	44.1	55	45.5
Garfield Heights city, Cuyahoga County	30 734	15.0	12 998	14.9
Garrettsville village, Portage County	2 262	22.9	976	22.8
Gates Mills village, Cuyahoga County	2 493	13.3	974	13.3
Geneva city, Ashtabula County	6 595	13.6	2 660	13.7
Geneva-on-the-Lake village, Ashtabula County	1 545	44.2	1 167	47.8
Genoa village, Ottawa County	2 230	23.4	883	25.0
Georgetown village, Brown County	3 691	12.6	1 702	12.7
Germantown village, Montgomery County	4 884	12.0	1 994	12.0
Gettysburg village, Darke County	558	46.4	201	49.3
Gibsonburg village, Sandusky County	2 506	25.7	999	24.9
Gilboa village, Putnam County	170	48.2	78	47.4
Girard city, Trumbull County	10 902	14.0	4 937	13.8
Glandorf village, Putnam County	919	44.0	297	47.8
Glendale village, Hamilton County	2 188	15.4	1 000	14.9
Glenford village, Perry County	198	46.5	70	51.4
Glenmont village, Holmes County	283	44.5	122	50.8
Glenmoor CDP, Columbiana County	2 192	11.2	913	12.0
Glenwillow village, Cuyahoga County	449	53.2	222	49.1
Gloria Glens Park village, Medina County	538	47.6	241	49.4
Glouster village, Athens County	1 972	45.5	906	46.5
Gnadenhutten village, Tuscarawas County	1 280	48.7	539	48.8
Golf Manor village, Hamilton County	3 999	15.3	1 840	15.5
Gordon village, Darke County	190	50.0	78	50.0
Grafton village, Lorain County	2 302	23.2	853	24.3
Grand Rapids village, Wood County	1 002	49.4	423	50.1
Grand River village, Lake County	345	22.9	125	24.8
Grandview CDP, Hamilton County	1 391	11.4	535	11.0
Grandview Heights city, Franklin County	6 695	14.0	3 034	14.0
Granville village, Licking County	3 167	11.0	1 384	11.0
Granville South CDP, Licking County	1 194	11.3	433	12.2
Gratiot village	187	52.4	82	48.8
Licking County (part)	96	46.9	45	46.7
Muskingum County (part)	91	58.2	37	51.4
Gratis village, Preble County	934	40.6	361	42.4
Graysville village, Monroe County	113	47.8	45	48.9
Green city, Summit County	22 817	11.9	9 180	12.1
Green Camp village, Marion County	342	43.9	140	42.1
Greenfield city, Highland County	4 906	16.4	2 099	15.1
Greenhills village, Hamilton County	4 103	15.7	1 687	15.8
Green Meadows CDP, Clark County	2 318	16.6	943	16.0

Table 66. **Percent of Population and Housing Units in Sample: 2000**—Con.

[Data based on a sample (except Tables 65-68). For information on confidentiality protection, coverage, sampling error, and nonsampling error, see Appendix G.
For location of definitions, see "How to Use This Census Report"]

State County Place	Population		Housing units	
	100-percent count	Percent in sample	100-percent count	Percent in sample
PLACE—Con.				
Green Springs village	1 247	44.1	467	47.5
Sandusky County (part)	599	39.4	198	46.0
Seneca County (part)	648	48.5	269	48.7
Greentown CDP, Stark County	3 154	12.4	1 077	12.3
Greenville city, Darke County	13 294	13.5	6 030	14.0
Greenwich village, Huron County	1 525	45.0	610	47.0
Groesbeck CDP, Hamilton County	7 202	14.2	2 857	13.5
Grove City city, Franklin County	27 075	13.7	10 712	13.7
Groveport village, Franklin County	3 865	15.5	1 668	15.1
Grover Hill village, Paulding County	412	51.0	183	48.6
Hamden village, Vinton County	871	49.9	375	48.3
Hamersville village, Brown County	515	46.8	190	50.5
Hamilton city, Butler County	60 690	12.7	25 913	12.7
Hamler village, Henry County	650	48.3	254	49.2
Hanging Rock village, Lawrence County	279	49.5	117	46.2
Hanover village, Licking County	885	45.1	328	47.6
Hanoverton village, Columbiana County	387	48.1	165	48.5
Harbor Hills CDP, Licking County	1 303	11.4	676	11.7
Harbor View village, Lucas County	99	56.6	41	48.8
Harpster village, Wyandot County	203	50.7	90	51.1
Harrisburg village	332	50.6	142	47.9
Franklin County (part)	326	50.3	140	47.9
Pickaway County (part)	6	66.7	2	50.0
Harrison city, Hamilton County	7 487	10.9	2 847	11.6
Harrisville village, Harrison County	259	41.3	121	43.8
Harrod village, Allen County	491	48.1	178	48.9
Hartford village, Licking County	412	47.8	170	47.6
Hartville village, Stark County	2 174	48.3	902	47.7
Harveysburg village, Warren County	563	44.4	208	42.8
Haskins village, Wood County	638	50.6	251	49.4
Haviland village, Paulding County	180	50.6	79	50.6
Hayesville village, Ashland County	348	43.1	141	44.0
Heath city, Licking County	8 527	13.5	3 593	13.4
Hebron village, Licking County	2 034	46.2	924	46.1
Helena village, Sandusky County	236	47.0	104	50.0
Hemlock village, Perry County	142	47.9	58	46.6
Hicksville village, Defiance County	3 649	16.2	1 567	16.7
Higginsport village, Brown County	291	48.5	134	48.5
Highland village, Highland County	283	49.5	115	43.5
Highland Heights city, Cuyahoga County	8 082	11.4	2 862	11.7
Highland Hills village, Cuyahoga County	1 618	8.0	309	21.0
Hilliard city, Franklin County	24 230	12.1	8 957	12.1
Hills and Dales village, Stark County	260	50.8	115	49.6
Hillsboro city, Highland County	6 368	15.3	2 971	14.6
Hilltop CDP, Trumbull County	534	13.7	208	13.0
Hiram village, Portage County	1 242	28.8	249	44.2
Holgate village, Henry County	1 194	49.8	464	49.4
Holiday City village, Williams County	49	46.9	18	44.4
Holiday Valley CDP, Clark County	1 712	15.8	588	15.8
Holland village, Lucas County	1 306	42.2	553	45.8
Hollansburg village, Darke County	214	47.7	96	46.9
Holloway village, Belmont County	345	51.3	151	48.3
Holmesville village, Holmes County	386	49.2	159	48.4
Hopedale village, Harrison County	984	46.2	400	47.8
Howland Center CDP, Trumbull County	6 481	12.1	2 565	12.0
Hoytville village, Wood County	296	44.3	100	46.0
Hubbard city, Trumbull County	8 284	13.0	3 666	13.1
Huber Heights city	38 212	14.6	14 938	14.5
Miami County (part)	35	20.0	20	15.0
Montgomery County (part)	38 177	14.6	14 918	14.5
Huber Ridge CDP, Franklin County	4 883	16.5	1 788	16.2
Hudson city, Summit County	22 439	13.8	7 636	14.0
Hunter CDP, Warren County	1 737	12.4	692	12.3
Hunting Valley village	735	49.8	317	45.7
Cuyahoga County (part)	590	50.3	258	46.1
Geauga County (part)	145	47.6	59	44.1
Huntsville village, Logan County	454	42.7	185	42.7
Huron city, Erie County	7 958	11.6	3 832	11.6
Independence city, Cuyahoga County	7 109	12.1	2 726	12.7
Irondale village, Jefferson County	418	47.6	167	47.3
Ironton city, Lawrence County	11 211	17.4	5 507	16.2
Ithaca village, Darke County	102	52.0	38	47.4
Jackson city, Jackson County	6 184	12.1	2 905	12.2
Jacksonburg village, Butler County	67	49.3	22	50.0
Jackson Center village, Shelby County	1 369	47.7	584	48.6
Jacksonville village, Athens County	544	48.5	246	48.4
Jamestown village, Greene County	1 917	47.9	791	46.9
Jefferson village, Ashtabula County	3 572	12.3	1 425	12.6
Jeffersonville village, Fayette County	1 288	50.9	586	48.8
Jenera village, Hancock County	235	47.2	96	49.0
Jeromesville village, Ashland County	478	49.8	210	48.1
Jerry City village, Wood County	453	53.9	170	50.6
Jerusalem village, Monroe County	152	55.9	74	51.4
Jewett village, Harrison County	784	42.9	327	47.4
Johnstown village, Licking County	3 440	11.0	1 453	11.5
Junction City village, Perry County	818	46.9	320	45.9
PLACE—Con.				
Kalida village, Putnam County	1 031	48.6	397	48.6
Kelleys Island village, Erie County	367	45.8	709	48.9
Kent city, Portage County	27 906	11.3	10 435	11.4
Kenton city, Hardin County	8 336	14.7	3 795	14.3
Kenwood CDP, Hamilton County	7 423	13.4	3 478	13.7
Kettering city	57 502	15.5	26 936	15.5
Greene County (part)	-	(X)	-	(X)
Montgomery County (part)	57 502	15.5	26 936	15.5
Kettlersville village, Shelby County	175	43.4	63	41.3
Killbuck village, Holmes County	839	48.7	379	48.0
Kimbolton village, Guernsey County	190	38.9	62	45.2
Kingston village, Ross County	1 032	45.2	485	43.1
Kipton village, Lorain County	265	52.1	108	51.9
Kirby village, Wyandot County	132	40.2	59	42.4
Kirkersville village, Licking County	520	44.2	184	46.2
Kirtland city, Lake County	6 670	23.1	2 558	22.6
Kirtland Hills village, Lake County	597	45.7	242	46.7
La Croft CDP, Columbiana County	1 307	15.9	537	16.8
Lafayette village, Allen County	304	45.4	126	47.6
Lagrange village, Lorain County	1 815	50.1	648	49.2
Lake Darby CDP, Franklin County	3 727	14.9	1 238	14.5
Lakeline village, Lake County	165	52.1	70	47.1
Lakemore village, Summit County	2 561	21.5	1 018	22.3
Lakeview village, Logan County	1 074	42.6	524	44.1
Lakewood city, Cuyahoga County	56 646	15.2	28 416	15.2
Lancaster city, Fairfield County	35 335	13.7	15 891	14.1
Landen CDP, Warren County	12 766	11.8	5 162	11.6
La Rue village, Marion County	775	45.7	330	44.5
Latty village, Paulding County	200	51.0	82	48.8
Laura village, Miami County	487	50.5	182	48.9
Laurelville village, Hocking County	533	49.2	277	48.0
Lawrenceville village, Clark County	302	40.7	119	40.3
Leavittsburg CDP, Trumbull County	2 200	16.4	860	15.8
Lebanon city, Warren County	16 962	12.1	6 218	12.9
Leesburg village, Highland County	1 253	42.7	538	42.4
Leesville village, Carroll County	184	51.6	77	46.8
Leetonia village, Columbiana County	2 043	26.0	816	25.9
Leipsic village, Putnam County	2 236	23.2	878	25.2
Lewisburg village, Preble County	1 798	44.6	726	45.6
Lewisville village, Monroe County	233	44.2	110	49.1
Lexington village, Richland County	4 165	12.1	1 686	12.0
Liberty Center village, Henry County	1 109	47.4	449	49.0
Lima city, Allen County	40 081	15.2	17 631	15.6
Limaville village, Stark County	193	50.3	74	50.0
Lincoln Heights village, Hamilton County	4 113	14.9	1 762	15.6
Lincoln Village CDP, Franklin County	9 482	16.5	4 196	16.3
Lindsey village, Sandusky County	504	45.4	209	46.9
Linndale village, Cuyahoga County	117	36.8	71	46.5
Lisbon village, Columbiana County	2 788	15.6	1 253	15.7
Lithopolis village, Fairfield County	600	41.3	260	40.8
Lockbourne village, Franklin County	280	46.8	114	48.2
Lockington village, Shelby County	208	52.4	77	51.9
Lockland village, Hamilton County	3 707	16.4	1 826	16.8
Lodi village, Medina County	3 061	24.3	1 341	24.4
Logan city, Hocking County	6 704	15.7	2 948	15.6
Logan Elm Village CDP, Pickaway County	1 062	15.8	438	16.2
London city, Madison County	8 771	15.2	3 848	14.7
Lorain city, Lorain County	68 652	14.0	28 231	14.1
Lordstown village, Trumbull County	3 633	14.6	1 483	15.6
Lore City village, Guernsey County	305	52.5	145	49.7
Loudonville village	2 906	16.6	1 264	15.8
Ashland County (part)	2 848	16.4	1 241	15.6
Holmes County (part)	58	27.6	23	26.1
Louisville city, Stark County	8 904	15.6	3 544	16.0
Loveland city	11 677	12.8	4 653	12.2
Clermont County (part)	1 835	13.3	739	12.0
Hamilton County (part)	9 561	12.6	3 834	12.3
Warren County (part)	281	16.0	80	12.5
Loveland Park CDP	1 799	12.1	687	11.4
Hamilton County (part)	445	12.4	154	10.4
Warren County (part)	1 354	12.0	533	11.6
Lowell village, Washington County	628	45.4	297	43.4
Lowellville village, Mahoning County	1 281	47.9	553	46.8
Lower Salem village, Washington County	109	61.5	38	50.0
Lucas village, Richland County	620	45.6	268	48.1
Lucasville CDP, Scioto County	1 588	15.2	672	15.9
Luckey village, Wood County	998	49.1	376	50.0
Ludlow Falls village, Miami County	210	46.7	88	46.6
Lynchburg village	1 350	46.9	557	47.4
Clinton County (part)	2	-	1	-
Highland County (part)	1 348	47.0	556	47.5
Lyndhurst city, Cuyahoga County	15 279	14.6	6 855	14.9
Lyons village, Fulton County	559	49.7	230	48.7
McArthur village, Vinton County	1 888	49.3	845	48.5

Table 66. **Percent of Population and Housing Units in Sample: 2000**—Con.

[Data based on a sample (except Tables 65-68). For information on confidentiality protection, coverage, sampling error, and nonsampling error, see Appendix G.
For location of definitions, see "How to Use This Census Report"]

State County Place	Population		Housing units	
	100-percent count	Percent in sample	100-percent count	Percent in sample
PLACE—Con.				
McClure village, Henry County	761	49.0	308	48.1
McComb village, Hancock County	1 676	49.6	633	48.8
McConnelsville village, Morgan County	1 676	46.6	881	48.2
McDonald village, Trumbull County	3 481	16.4	1 352	15.8
Macedonia city, Summit County	9 224	12.5	3 359	12.4
McGuffey village, Hardin County	522	48.7	235	46.4
Mack North CDP, Hamilton County	3 529	15.4	1 167	17.1
Macksburg village, Washington County	202	43.1	92	46.7
Mack South CDP, Hamilton County	5 837	24.3	1 948	23.6
Madeira city, Hamilton County	8 923	13.0	3 484	13.1
Madison village, Lake County	2 921	24.0	1 171	23.4
Magnetic Springs village, Union County	323	50.2	126	49.2
Magnolia village	931	48.2	398	48.0
Carroll County (part)	314	46.5	140	47.1
Stark County (part)	617	49.1	258	48.4
Maineville village, Warren County	885	47.3	390	42.6
Malinta village, Henry County	285	50.5	119	50.4
Malta village, Morgan County	696	44.8	318	47.2
Malvern village, Carroll County	1 218	45.7	576	46.2
Manchester village, Adams County	2 043	45.4	1 027	48.0
Mansfield city, Richland County	49 346	13.5	22 267	14.0
Mantua village, Portage County	1 046	47.9	452	48.2
Maple Heights city, Cuyahoga County	26 156	14.6	10 935	14.8
Maple Ridge CDP, Mahoning County	910	11.9	373	12.1
Maplewood Park CDP, Trumbull County	321	12.8	132	15.2
Marble Cliff village, Franklin County	646	42.1	303	48.8
Marblehead village, Ottawa County	762	43.7	973	49.6
Marengo village, Morrow County	297	47.8	120	48.3
Mariemont village, Hamilton County	3 408	15.8	1 541	16.4
Marietta city, Washington County	14 515	14.8	6 609	15.3
Marion city, Marion County	35 318	14.2	14 713	14.7
Marseilles village, Wyandot County	124	50.0	54	44.4
Marshallville village, Wayne County	826	49.0	310	48.1
Martinsburg village, Knox County	185	46.5	81	49.4
Martins Ferry city, Belmont County	7 226	15.1	3 680	15.9
Martinsville village, Clinton County	440	47.5	169	47.3
Marysville city, Union County	15 942	11.9	5 976	12.0
Mason city, Warren County	22 016	11.4	8 111	11.4
Massillon city, Stark County	31 325	15.2	13 567	15.5
Masury CDP, Trumbull County	2 618	13.3	1 096	13.3
Matamoras village, Washington County	957	44.4	464	45.7
Maumee city, Lucas County	15 237	15.9	6 613	15.8
Mayfield village, Cuyahoga County	3 435	15.6	1 471	15.5
Mayfield Heights city, Cuyahoga County	19 386	14.5	10 461	13.9
Mechanicsburg village, Champaign County	1 744	47.3	761	46.5
Medina city, Medina County	25 139	12.1	9 924	11.8
Melrose village, Paulding County	322	46.0	124	46.0
Mendon village, Mercer County	697	50.2	278	47.5
Mentor city, Lake County	50 278	14.3	19 301	14.6
Mentor-on-the-Lake city, Lake County	8 127	15.3	3 405	15.1
Metamora village, Fulton County	563	48.7	205	46.3
Meyers Lake village, Stark County	565	45.1	344	47.1
Miamisburg city, Montgomery County	19 489	12.9	7 905	12.7
Middleburg Heights city, Cuyahoga County	15 542	14.8	7 094	15.0
Middlefield village, Geauga County	2 233	45.8	1 015	46.8
Middle Point village, Van Wert County	593	48.7	252	48.8
Middleport village, Meigs County	2 525	17.0	1 243	16.3
Middletown city	51 605	14.5	23 144	14.4
Butler County (part)	49 574	14.7	22 216	14.5
Warren County (part)	2 031	11.0	928	11.3
Midland village, Clinton County	265	51.3	117	50.4
Midvale village, Tuscarawas County	547	46.3	226	46.9
Midway village, Madison County	274	48.5	122	48.4
Mifflin village, Ashland County	144	43.8	69	42.0
Milan village	1 445	45.3	574	47.2
Erie County (part)	1 025	44.1	416	46.9
Huron County (part)	420	48.1	158	48.1
Milford city	6 284	13.2	3 112	12.8
Clermont County (part)	6 249	13.3	3 093	12.8
Hamilton County (part)	35	11.4	19	21.1
Milford Center village, Union County	626	43.5	241	45.6
Millbury village, Wood County	1 161	47.5	435	49.0
Milledgeville village, Fayette County	122	43.4	53	43.4
Miller City village, Putnam County	136	40.4	55	47.3
Millersburg village, Holmes County	3 326	23.3	1 360	25.3
Millersport village, Fairfield County	963	44.2	447	43.2
Millville village, Butler County	817	45.4	330	44.2
Milton Center village, Wood County	195	46.7	73	47.9
Miltonsburg village, Monroe County	29	41.4	11	36.4
Mineral City village, Tuscarawas County	841	46.7	331	45.6
Mineral Ridge CDP	3 900	11.7	1 439	11.8
Mahoning County (part)	1 348	10.7	460	12.0
Trumbull County (part)	2 552	12.2	979	11.7
PLACE—Con.				
Minerva village	3 934	15.7	1 718	15.5
Carroll County (part)	1 898	16.2	790	14.8
Columbiana County (part)	5	-	2	-
Stark County (part)	2 031	15.3	926	16.2
Minerva Park village, Franklin County	1 288	48.3	562	47.3
Mingo Junction village, Jefferson County	3 631	15.5	1 691	14.8
Minster village, Auglaize County	2 794	24.8	1 033	24.6
Mogadore village	3 893	12.2	1 521	12.0
Portage County (part)	942	12.3	384	12.0
Summit County (part)	2 951	12.2	1 137	12.0
Monfort Heights East CDP, Hamilton County	3 880	12.1	1 596	11.8
Monfort Heights South CDP, Hamilton County	4 466	14.6	1 716	15.3
Monroe city	7 133	12.2	2 822	12.5
Butler County (part)	7 086	12.1	2 804	12.5
Warren County (part)	47	19.1	18	11.1
Monroeville village, Huron County	1 433	47.4	553	48.6
Montezuma village, Mercer County	191	50.8	80	46.3
Montgomery city, Hamilton County	10 163	12.8	3 716	12.4
Montpelier village, Williams County	4 320	13.3	1 866	12.5
Montrose-Ghent CDP, Summit County	5 261	12.0	1 987	12.2
Moraine city, Montgomery County	6 897	12.9	3 127	12.7
Moreland Hills village, Cuyahoga County	3 298	19.0	1 341	18.9
Morral village, Marion County	388	49.7	154	46.1
Morristown village, Belmont County	299	47.2	138	47.8
Morrow village, Warren County	1 286	42.4	498	45.4
Moscow village, Clermont County	244	41.8	104	42.3
Mount Blanchard village, Hancock County	484	50.2	204	49.0
Mount Carmel CDP, Clermont County	4 308	12.1	1 790	11.0
Mount Cory village, Hancock County	203	43.3	86	47.7
Mount Eaton village, Wayne County	246	48.8	99	49.5
Mount Gilead village, Morrow County	3 290	18.3	1 354	18.5
Mount Healthy city, Hamilton County	7 149	12.2	3 421	12.1
Mount Healthy Heights CDP, Hamilton County	3 450	12.6	1 320	12.2
Mount Orab village, Brown County	2 307	46.9	932	46.2
Mount Pleasant village, Jefferson County	535	54.2	222	50.5
Mount Repose CDP, Clermont County	4 102	14.3	1 526	14.8
Mount Sterling village, Madison County	1 865	46.1	828	46.4
Mount Vernon city, Knox County	14 375	13.4	6 713	13.6
Mount Victory village, Hardin County	600	47.7	263	48.7
Mowrystown village, Highland County	373	46.1	162	46.9
Mulberry CDP, Clermont County	3 139	12.4	1 229	12.0
Munroe Falls city, Summit County	5 314	15.4	2 035	15.2
Murray City village, Hocking County	452	44.7	211	45.5
Mutual village, Champaign County	132	46.2	51	45.1
Napoleon city, Henry County	9 318	14.1	4 066	14.2
Nashville village, Holmes County	172	48.3	80	52.5
Navarre village, Stark County	1 440	46.2	649	49.2
Neffs CDP, Belmont County	1 138	12.2	483	12.2
Nellie village, Coshocton County	134	61.9	104	30.8
Nelsonville city, Athens County	5 230	15.3	2 273	15.6
Nevada village, Wyandot County	814	43.2	328	46.3
Neville village, Clermont County	127	52.0	56	44.6
New Albany village, Franklin County	3 711	22.6	1 424	21.7
New Alexandria village, Jefferson County	222	39.2	98	40.8
Newark city, Licking County	46 279	14.3	20 625	14.3
New Athens village, Harrison County	342	47.1	144	48.6
New Bavaria village, Henry County	78	52.6	39	43.6
New Bloomington village, Marion County	548	48.0	223	43.0
New Boston village, Scioto County	2 340	16.1	1 248	16.2
New Bremen village, Auglaize County	2 909	25.1	1 131	24.7
Newburgh Heights village, Cuyahoga County	2 389	26.1	1 157	27.0
New Carlisle city, Clark County	5 735	14.4	2 286	14.6
Newcomerstown village, Tuscarawas County	4 008	13.0	1 817	11.9
New Concord village, Muskingum County	2 651	30.0	709	45.4
New Franklin village, Summit County	2 191	24.8	911	24.3
New Holland village	785	47.3	331	45.9
Fayette County (part)	92	42.4	42	45.2
Pickaway County (part)	693	47.9	289	46.0
New Knoxville village, Auglaize County	891	46.5	364	46.7
New Lebanon village, Montgomery County	4 231	11.8	1 655	11.7
New Lexington city, Perry County	4 689	11.5	1 976	11.9
New London village, Huron County	2 696	24.0	1 106	24.6
New Madison village, Darke County	817	43.1	368	42.7
New Miami village, Butler County	2 469	22.9	934	23.2
New Middletown village, Mahoning County	1 682	48.9	727	49.2
New Paris village, Preble County	1 623	44.2	744	45.0
New Philadelphia city, Tuscarawas County	17 056	12.8	7 796	13.3
New Richmond village, Clermont County	2 219	22.1	888	22.4
New Riegel village, Seneca County	226	49.6	102	49.0
New Rome village, Franklin County	60	41.7	27	37.0
New Straitsville village, Perry County	774	48.3	357	49.0
Newton Falls village, Trumbull County	5 002	12.8	2 376	12.0
Newtonsville village, Clermont County	492	32.7	180	34.4
Newtown village, Hamilton County	2 420	24.4	977	23.6
New Vienna village, Clinton County	1 294	48.0	555	45.8

Table 66. **Percent of Population and Housing Units in Sample: 2000**—Con.

[Data based on a sample (except Tables 65-68). For information on confidentiality protection, coverage, sampling error, and nonsampling error, see Appendix G.
For location of definitions, see "How to Use This Census Report"]

State County Place	Population		Housing units	
	100-percent count	Percent in sample	100-percent count	Percent in sample
PLACE—Con.				
New Washington village, Crawford County	987	47.2	422	46.4
New Waterford village, Columbiana County	1 391	48.1	598	47.7
New Weston village, Darke County	135	47.4	52	50.0
Ney village, Defiance County	364	49.2	139	49.6
Niles city, Trumbull County	20 932	12.5	9 516	13.0
North Baltimore village, Wood County	3 361	17.0	1 360	16.8
North Bend village, Hamilton County	603	46.3	290	45.5
Northbrook CDP, Hamilton County	11 076	12.9	4 290	12.8
North Canton city, Stark County	16 369	13.2	7 506	13.2
North College Hill city, Hamilton County	10 082	13.1	4 488	13.2
North Fairfield village, Huron County	573	44.2	190	48.4
Northfield village, Summit County	3 827	15.1	1 676	14.9
North Fork Village CDP, Ross County	1 726	14.2	780	14.7
Northgate CDP, Hamilton County	8 016	14.3	2 805	13.8
North Hampton village, Clark County	370	11.9	136	10.3
North Kingsville village, Ashtabula County	2 658	25.5	1 127	25.3
North Lewisburg village, Champaign County	1 588	45.9	654	46.5
North Madison CDP, Lake County	8 451	13.9	3 418	14.2
North Olmsted city, Cuyahoga County	34 113	15.1	14 059	15.0
North Perry village, Lake County	838	50.4	316	48.4
North Randall village, Cuyahoga County	906	40.8	490	43.9
Northridge CDP, Clark County	6 853	12.1	2 905	12.0
Northridge CDP, Montgomery County	8 487	12.4	3 689	12.8
North Ridgeville city, Lorain County	22 338	13.1	8 587	13.1
North Robinson village, Crawford County	211	49.8	88	45.5
North Royalton city, Cuyahoga County	28 648	12.6	11 754	12.3
North Star village, Darke County	209	43.1	80	41.3
Northwood city, Wood County	5 471	11.7	2 121	12.5
North Zanesville CDP, Muskingum County	3 013	13.4	1 262	12.0
Norton city	11 523	14.0	4 523	13.7
Summit County (part)	11 512	14.0	4 519	13.7
Wayne County (part)	11	-	4	-
Norwalk city, Huron County	16 238	14.3	6 687	14.2
Norwich village, Muskingum County	113	40.7	46	39.1
Norwood city, Hamilton County	21 675	14.1	10 044	14.0
Oak Harbor village, Ottawa County	2 841	24.9	1 217	24.7
Oak Hill village, Jackson County	1 685	48.6	739	47.5
Oakwood village, Cuyahoga County	3 667	13.0	1 480	13.9
Oakwood city, Montgomery County	9 215	12.8	3 815	12.7
Oakwood village, Paulding County	607	48.1	263	47.1
Oberlin city, Lorain County	8 195	14.8	2 836	16.2
Obetz village, Franklin County	3 977	14.7	1 561	14.8
Octa village, Fayette County	83	44.6	39	35.9
Ohio City village, Van Wert County	784	52.3	329	49.8
Olde West Chester CDP, Butler County	232	19.8	91	18.7
Old Washington village, Guernsey County	265	46.0	124	50.0
Olmsted Falls city, Cuyahoga County	7 962	12.7	3 267	12.7
Ontario village, Richland County	5 303	11.9	2 319	11.3
Orange village, Cuyahoga County	3 236	24.5	1 236	23.1
Orangeville village, Trumbull County	189	51.3	80	47.5
Oregon city, Lucas County	19 355	15.3	8 025	15.7
Orient village, Pickaway County	269	41.3	102	45.1
Orrville city, Wayne County	8 551	16.0	3 489	16.1
Orwell village, Ashtabula County	1 519	47.6	660	48.2
Osgood village, Darke County	255	47.1	104	49.0
Ostrander village, Delaware County	405	32.1	156	35.3
Ottawa village, Putnam County	4 367	17.0	1 849	17.0
Ottawa Hills village, Lucas County	4 564	15.4	1 786	15.6
Ottoville village, Putnam County	873	48.5	360	49.4
Otway village, Scioto County	86	52.3	59	50.8
Owensville village, Clermont County	816	47.7	381	46.2
Oxford city, Butler County	21 943	13.7	6 134	12.0
Painesville city, Lake County	17 503	15.7	6 933	15.3
Palestine village, Darke County	170	1.8	73	2.7
Pandora village, Putnam County	1 188	46.6	458	49.6
Park Layne CDP, Clark County	4 519	14.3	1 644	14.2
Parma city, Cuyahoga County	85 655	15.4	36 414	15.6
Parma Heights city, Cuyahoga County	21 659	14.1	10 263	14.3
Parral village, Tuscarawas County	241	43.2	107	45.8
Pataskala city, Licking County	10 249	14.8	4 132	14.9
Patterson village, Hardin County	138	54.3	59	54.2
Paulding village, Paulding County	3 595	16.6	1 583	16.9
Payne village, Paulding County	1 166	48.6	544	49.1
Peebles village, Adams County	1 739	48.0	788	49.5
Pemberville village, Wood County	1 365	48.4	560	48.8
Peninsula village, Summit County	602	33.6	254	33.1
Pepper Pike city, Cuyahoga County	6 040	18.3	2 296	19.6
Perry village, Lake County	1 195	49.6	438	48.2
Perry Heights CDP, Stark County	8 900	13.8	3 674	13.5
Perrysburg city, Wood County	16 945	12.9	6 964	13.2
Perrysville village, Ashland County	816	44.4	356	44.4
Phillipsburg village, Montgomery County	628	49.5	257	47.5
Philo village, Muskingum County	769	47.2	313	46.0
Pickerington city	9 792	11.8	3 573	11.6
Fairfield County (part)	9 737	11.8	3 559	11.7
Franklin County (part)	55	7.3	14	7.1

State County Place	Population		Housing units	
	100-percent count	Percent in sample	100-percent count	Percent in sample
PLACE—Con.				
Pigeon Creek CDP, Summit County	945	11.9	326	12.0
Piketon village, Pike County	1 907	41.7	745	48.1
Pioneer village, Williams County	1 460	46.4	636	48.1
Piqua city, Miami County	20 738	13.7	8 886	13.7
Pitsburg village, Darke County	392	14.0	158	13.3
Plain City village	2 832	24.6	1 201	24.9
Madison County (part)	1 937	24.1	841	24.1
Union County (part)	895	25.8	360	26.7
Plainfield village, Coshocton County	158	44.9	72	44.4
Pleasant City village, Guernsey County	439	53.5	197	50.8
Pleasant Grove CDP, Muskingum County	2 016	14.4	765	14.6
Pleasant Hill village, Miami County	1 134	48.0	437	48.7
Pleasant Plain village, Warren County	156	41.7	57	45.6
Pleasant Run CDP, Hamilton County	5 267	14.4	1 791	13.9
Pleasant Run Farm CDP, Hamilton County	4 731	11.9	1 689	11.8
Pleasantville village, Fairfield County	877	45.3	332	47.0
Plymouth village	1 852	49.1	744	48.1
Huron County (part)	849	50.3	346	49.4
Richland County (part)	1 003	48.2	398	47.0
Poland village, Mahoning County	2 866	14.6	1 123	14.5
Polk village, Ashland County	357	49.0	127	49.6
Pomeroy village, Meigs County	1 966	23.0	1 041	24.3
Portage village, Wood County	428	50.0	166	49.4
Portage Lakes CDP, Summit County	9 870	13.8	4 491	13.5
Port Clinton city, Ottawa County	6 391	15.3	3 504	15.7
Port Jefferson village, Shelby County	321	42.1	128	45.3
Portsmouth city, Scioto County	20 909	15.1	10 248	15.4
Port Washington village, Tuscarawas County	552	50.0	213	48.4
Port William village, Clinton County	258	43.8	107	45.8
Potsdam village, Miami County	203	46.3	68	50.0
Powell village, Delaware County	6 247	12.0	2 032	11.7
Powhatan Point village, Belmont County	1 744	50.1	830	48.7
Proctorville village, Lawrence County	620	48.9	318	48.1
Prospect village, Marion County	1 191	46.8	490	48.4
Put-in-Bay village, Ottawa County	128	48.4	179	49.7
Quaker City village, Guernsey County	563	51.2	241	49.8
Quincy village, Logan County	734	45.6	273	48.7
Racine village, Meigs County	746	50.0	324	48.1
Rarden village, Scioto County	176	64.2	82	54.9
Ravenna city, Portage County	11 771	16.1	5 313	15.8
Rawson village, Hancock County	465	52.9	166	51.2
Rayland village, Jefferson County	434	47.9	198	50.5
Reading city, Hamilton County	11 292	12.9	5 128	12.9
Reminderville village, Summit County	2 347	24.3	937	23.9
Rendville village, Perry County	46	50.0	30	50.0
Republic village, Seneca County	614	47.1	237	49.4
Reynoldsburg city	32 069	14.3	13 434	14.4
Fairfield County (part)	-	(X)	-	(X)
Franklin County (part)	26 388	14.9	11 398	14.9
Licking County (part)	5 681	11.9	2 036	11.3
Richfield village, Summit County	3 286	15.0	1 272	15.3
Richmond village, Jefferson County	471	51.2	221	51.6
Richmond Heights city, Cuyahoga County	10 944	13.5	5 060	13.7
Richwood village, Union County	2 156	46.8	957	48.2
Ridgeway village	354	47.5	136	46.3
Hardin County (part)	254	48.8	97	47.4
Logan County (part)	100	44.0	39	43.6
Rio Grande village, Gallia County	915	30.1	277	47.7
Ripley village, Brown County	1 745	47.0	896	46.4
Risingsun village, Wood County	620	47.6	246	49.2
Rittman city	6 314	15.8	2 518	16.3
Medina County (part)	106	17.0	35	11.4
Wayne County (part)	6 208	15.8	2 483	16.4
Riverlea village, Franklin County	499	47.5	238	48.7
Riverside city, Montgomery County	23 545	14.0	10 289	14.1
Roaming Shores village, Ashtabula County	1 239	47.0	641	46.0
Rochester village, Lorain County	190	50.0	69	50.7
Rock Creek village, Ashtabula County	584	48.1	201	48.8
Rockford village, Mercer County	1 126	47.8	489	48.3
Rocky Ridge village, Ottawa County	389	47.6	141	46.1
Rocky River city, Cuyahoga County	20 735	13.3	10 166	13.0
Rogers village, Columbiana County	266	49.2	99	46.5
Rome village, Adams County	117	51.3	58	51.7
Rosemount CDP, Scioto County	2 043	11.7	901	11.8
Roseville village	1 936	44.9	803	42.7
Muskingum County (part)	765	43.0	333	39.9
Perry County (part)	1 171	46.2	470	44.7
Ross CDP, Butler County	1 971	10.1	753	11.4
Rossburg village, Darke County	224	42.0	89	48.3
Rossford city, Wood County	6 406	14.6	2 736	16.0
Roswell village, Tuscarawas County	276	45.3	98	45.9
Rushsylvania village, Logan County	543	47.1	218	46.3
Rushville village, Fairfield County	268	46.3	103	48.5

Table 66. **Percent of Population and Housing Units in Sample: 2000**—Con.

[Data based on a sample (except Tables 65-68). For information on confidentiality protection, coverage, sampling error, and nonsampling error, see Appendix G.
For location of definitions, see "How to Use This Census Report"]

State County Place	Population		Housing units	
	100-percent count	Percent in sample	100-percent count	Percent in sample
PLACE—Con.				
Russells Point village, Logan County	1 619	45.0	1 081	45.4
Russellville village, Brown County	453	47.5	215	51.2
Russia village, Shelby County	551	47.2	206	46.6
Rutland village, Meigs County	401	50.4	175	50.9
Sabina village, Clinton County	2 780	22.6	1 173	23.1
St. Bernard city, Hamilton County	4 924	11.4	2 195	11.5
St. Clairsville city, Belmont County	5 057	15.0	2 430	15.2
St. Henry village, Mercer County	2 271	48.9	741	49.4
St. Louisville village, Licking County	346	52.0	127	45.7
St. Martin village, Brown County	91	53.8	34	44.1
St. Marys city, Auglaize County	8 342	13.1	3 479	13.5
St. Paris village, Champaign County	1 998	47.2	809	46.6
Salem city, Columbiana County	12 197	12.4	5 505	12.2
Salesville village, Guernsey County	154	50.0	67	50.7
Salineville village, Columbiana County	1 397	45.4	594	47.8
Sandusky city, Erie County	27 844	14.7	13 323	14.5
Sandusky South CDP, Erie County	6 599	13.2	2 341	13.6
Sarahsville village, Noble County	198	46.5	72	44.4
Sardinia village	862	41.8	362	46.1
Brown County (part)	862	41.8	362	46.1
Highland County (part)	-	(X)	-	(X)
Savannah village, Ashland County	372	48.1	147	51.7
Scio village, Harrison County	799	50.2	400	50.0
Sciotodale CDP, Scioto County	982	16.5	397	15.6
Scott village	322	51.9	130	49.2
Paulding County (part)	118	55.9	54	50.0
Van Wert County (part)	204	49.5	76	48.7
Seaman village, Adams County	1 039	52.3	443	48.8
Sebring village, Mahoning County	4 912	16.2	2 252	16.1
Senecaville village, Guernsey County	453	47.9	204	48.0
Seven Hills city, Cuyahoga County	12 080	15.2	4 883	15.8
Seven Mile village, Butler County	678	48.4	259	48.3
Seville village, Medina County	2 160	47.1	847	47.9
Shadyside village, Belmont County	3 675	11.4	1 856	12.1
Shaker Heights city, Cuyahoga County	29 405	14.3	12 982	14.2
Sharonville city	13 804	14.0	6 526	14.5
Butler County (part)	2 226	12.5	1 065	12.5
Hamilton County (part)	11 578	14.3	5 461	14.9
Shawnee village, Perry County	608	49.7	235	48.1
Shawnee Hills village, Delaware County	419	45.1	199	43.2
Shawnee Hills CDP, Greene County	2 355	17.7	859	16.3
Sheffield village, Lorain County	2 949	17.5	1 147	16.7
Sheffield Lake city, Lorain County	9 371	13.9	3 776	14.0
Shelby city, Richland County	9 821	16.2	4 330	15.6
Sherrodsville village, Carroll County	316	39.6	129	43.4
Sherwood CDP, Hamilton County	3 907	12.9	1 365	12.5
Sherwood village, Defiance County	801	48.9	315	48.9
Shiloh CDP, Montgomery County	11 272	13.3	6 209	12.9
Shiloh village, Richland County	721	46.3	256	49.2
Shreve village, Wayne County	1 582	48.7	686	47.8
Sidney city, Shelby County	20 211	12.9	8 557	13.0
Silver Lake village, Summit County	3 019	15.7	1 316	15.6
Silverton city, Hamilton County	5 178	12.3	2 662	12.3
Sinking Spring village, Highland County	158	42.4	63	49.2
Smithfield village, Jefferson County	867	47.5	405	47.7
Smithville village, Wayne County	1 333	49.7	562	48.6
Solon city, Cuyahoga County	21 802	21.2	7 801	21.4
Somerset village, Perry County	1 549	43.1	659	46.6
Somerville village, Butler County	294	40.8	110	40.9
South Amherst village, Lorain County	1 863	48.8	681	48.5
South Bloomfield village, Pickaway County	1 179	47.2	505	47.5
South Canal CDP, Trumbull County	1 346	17.4	493	16.6
South Charleston village, Clark County	1 850	38.6	792	40.3
South Euclid city, Cuyahoga County	23 537	15.4	9 854	15.2
South Lebanon village, Warren County	2 538	23.3	1 069	22.7
South Middletown CDP, Butler County	264	8.7	107	12.1
South Point village, Lawrence County	3 742	12.6	1 564	12.0
South Russell village, Geauga County	4 022	14.4	1 401	14.9
South Salem village, Ross County	213	53.5	81	49.4
South Solon village, Madison County	405	45.4	152	44.1
South Vienna village, Clark County	469	46.3	173	49.1
South Webster village, Scioto County	764	48.3	338	48.8
South Zanesville village, Muskingum County	1 936	25.1	874	22.9
Sparta village, Morrow County	191	48.2	75	46.7
Spencer village, Medina County	747	47.1	296	47.6
Spencerville village, Allen County	2 235	46.2	903	48.2
Springboro city	12 380	13.0	4 423	12.8
Montgomery County (part)	153	7.2	70	4.3
Warren County (part)	12 227	13.1	4 353	13.0
Springdale city, Hamilton County	10 563	13.1	4 607	13.4
Springfield city, Clark County	65 358	13.5	29 309	13.6
Spring Valley village, Greene County	510	46.9	211	48.3
Stafford village, Monroe County	86	39.5	42	42.9
Steubenville city, Jefferson County	19 015	14.0	9 449	13.4
Stockport village, Morgan County	540	45.2	253	47.8

State County Place	Population		Housing units	
	100-percent count	Percent in sample	100-percent count	Percent in sample
PLACE—Con.				
Stone Creek village, Tuscarawas County	184	39.1	70	44.3
Stony Prairie CDP, Sandusky County	836	15.6	367	15.0
Stoutsville village, Fairfield County	581	43.0	220	43.2
Stow city, Summit County	32 139	12.2	12 852	12.1
Strasburg village, Tuscarawas County	2 310	49.0	988	48.4
Stratton village, Jefferson County	277	49.1	146	47.9
Streetsboro city, Portage County	12 311	15.6	5 244	16.0
Strongsville city, Cuyahoga County	43 858	14.1	16 863	14.0
Struthers city, Mahoning County	11 756	13.5	4 982	13.8
Stryker village, Williams County	1 406	48.1	577	49.7
Sugar Bush Knolls village, Portage County	227	48.0	79	48.1
Sugarcreek village, Tuscarawas County	2 174	22.7	923	23.9
Sugar Grove village, Fairfield County	448	45.3	171	45.6
Summerfield village, Noble County	296	47.3	116	49.1
Summerside CDP, Clermont County	5 523	11.8	2 277	12.1
Summitville village, Columbiana County	108	35.2	49	42.9
Sunbury village, Delaware County	2 630	44.3	1 057	44.1
Swanton village	3 307	16.2	1 292	16.5
Fulton County (part)	3 283	16.1	1 284	16.4
Lucas County (part)	24	25.0	8	25.0
Sycamore village, Wyandot County	914	47.5	401	49.1
Sylvania city, Lucas County	18 670	14.0	7 392	13.6
Syracuse village, Meigs County	879	46.5	423	48.2
Tallmadge city	16 390	14.6	6 494	14.4
Portage County (part)	210	10.0	64	10.9
Summit County (part)	16 180	14.6	6 430	14.4
Tarlton village, Pickaway County	298	38.6	120	40.0
Terrace Park village, Hamilton County	2 273	25.5	794	24.6
The Plains CDP, Athens County	2 931	11.0	1 344	11.3
The Village of Indian Hill city, Hamilton County	5 907	13.3	2 155	14.0
Thornville village, Perry County	731	48.6	298	47.7
Thurston village, Fairfield County	555	44.9	209	46.4
Tiffin city, Seneca County	18 135	15.0	7 862	15.5
Tiltonsville village, Jefferson County	1 329	46.7	685	48.3
Timberlake village, Lake County	775	48.8	321	48.3
Tipp City city, Miami County	9 221	12.4	3 799	12.1
Tiro village, Crawford County	281	46.6	109	47.7
Toledo city, Lucas County	313 619	14.0	139 871	14.0
Tontogany village, Wood County	364	47.5	138	47.8
Toronto city, Jefferson County	5 676	15.8	2 627	15.8
Tremont City village, Clark County	349	43.6	138	44.2
Trenton city, Butler County	8 746	16.2	3 376	15.8
Trimble village, Athens County	466	55.2	195	49.7
Trotwood city, Montgomery County	27 420	13.7	12 020	13.7
Troy city, Miami County	21 999	13.4	9 497	13.3
Turpin Hills CDP, Hamilton County	4 960	12.4	1 810	12.2
Tuscarawas village, Tuscarawas County	934	48.0	396	48.2
Twinsburg city, Summit County	17 006	12.2	6 871	11.8
Uhrichsville city, Tuscarawas County	5 662	11.3	2 523	11.7
Union city	5 574	11.3	2 167	12.1
Miami County (part)	4	25.0	3	33.3
Montgomery County (part)	5 570	11.3	2 164	12.1
Union City village, Darke County	1 767	48.2	780	48.7
Uniontown CDP, Stark County	2 802	12.2	1 171	11.9
Unionville Center village, Union County	299	33.8	121	34.7
Uniopolis village, Auglaize County	256	40.2	93	40.9
University Heights city, Cuyahoga County	14 146	14.5	5 350	15.5
Upper Arlington city, Franklin County	33 686	15.6	14 432	15.6
Upper Sandusky city, Wyandot County	6 533	15.5	2 910	15.8
Urbana city, Champaign County	11 613	15.1	5 210	15.4
Urbancrest village, Franklin County	868	40.6	347	42.9
Utica village	2 130	45.6	888	46.7
Knox County (part)	2	-	1	-
Licking County (part)	2 128	45.7	887	46.8
Valley Hi village, Logan County	244	53.7	113	52.2
Valley View village, Cuyahoga County	2 179	49.4	794	48.2
Valleyview village, Franklin County	601	46.4	267	48.7
Van Buren village, Hancock County	313	47.0	116	49.1
Vandalia city, Montgomery County	14 603	14.2	6 489	14.0
Vanlue village, Hancock County	371	50.7	151	49.7
Van Wert city, Van Wert County	10 690	15.9	4 927	16.4
Venedocia village, Van Wert County	160	45.6	63	46.0
Vermilion city	10 927	12.1	4 713	12.0
Erie County (part)	4 937	12.0	2 305	11.7
Lorain County (part)	5 990	12.2	2 408	12.3
Verona village	430	46.7	166	47.6
Montgomery County (part)	55	45.5	19	36.8
Preble County (part)	375	46.9	147	49.0
Versailles village, Darke County	2 589	24.7	1 109	24.6
Vienna Center CDP, Trumbull County	994	17.3	383	15.7
Vinton village, Gallia County	324	48.8	143	51.0
Wadsworth city, Medina County	18 437	13.3	7 613	13.6
Waite Hill village, Lake County	446	50.2	197	47.2
Wakeman village, Huron County	951	47.4	374	46.8

Table 66. **Percent of Population and Housing Units in Sample: 2000**—Con.

[Data based on a sample (except Tables 65-68). For information on confidentiality protection, coverage, sampling error, and nonsampling error, see Appendix G.
For location of definitions, see "How to Use This Census Report"]

State County Place	Population		Housing units	
	100-percent count	Percent in sample	100-percent count	Percent in sample
PLACE—Con.				
Walbridge village, Wood County	2 546	15.6	1 110	15.9
Waldo village, Marion County	332	42.2	153	45.1
Walton Hills village, Cuyahoga County	2 400	17.7	919	18.2
Wapakoneta city, Auglaize County	9 474	13.0	4 057	13.5
Warren city, Trumbull County	46 832	13.7	21 279	14.0
Warrensville Heights city, Cuyahoga County	15 109	16.9	6 741	17.4
Warsaw village, Coshocton County	781	47.4	346	46.5
Washington city, Fayette County	13 524	15.9	5 961	16.1
Washingtonville village	789	49.0	327	49.2
Columbiana County (part)	434	49.8	177	49.2
Mahoning County (part)	355	48.2	150	49.3
Waterville village, Lucas County	4 828	12.2	1 809	12.2
Wauseon city, Fulton County	7 091	12.1	2 851	12.2
Waverly City city, Pike County	4 433	16.4	2 219	16.3
Wayne village, Wood County	842	51.0	336	49.7
Wayne Lakes village, Darke County	684	46.2	307	46.9
Waynesburg village, Stark County	1 003	45.7	410	47.1
Waynesfield village, Auglaize County	803	50.8	323	48.6
Waynesville village, Warren County	2 558	48.3	1 037	47.3
Wellington village, Lorain County	4 511	12.8	1 850	12.5
Wellston city, Jackson County	6 078	11.8	2 615	12.0
Wellsville village, Columbiana County	4 133	15.6	1 869	15.3
West Alexandria village, Preble County	1 395	43.3	600	44.0
West Carrollton City city, Montgomery County	13 818	13.6	6 562	14.0
West Elkton village, Preble County	194	50.0	81	46.9
Westerville city	35 318	12.6	13 143	12.4
Delaware County (part)	5 900	12.3	2 117	12.3
Franklin County (part)	29 418	12.7	11 026	12.4
West Farmington village, Trumbull County	519	49.9	204	50.5
Westfield Center village, Medina County	1 054	46.3	431	48.7
West Hill CDP, Trumbull County	2 523	11.9	1 108	12.5
West Jefferson village, Madison County	4 331	16.0	1 704	16.0
West Lafayette village, Coshocton County	2 313	22.5	990	21.1
Westlake city, Cuyahoga County	31 719	12.9	13 648	12.8
West Leipsic village, Putnam County	271	49.4	104	49.0
West Liberty village, Logan County	1 813	42.2	698	46.0
West Manchester village, Preble County	433	42.7	177	44.6
West Mansfield village, Logan County	700	46.4	295	47.5
West Millgrove village, Wood County	78	56.4	28	46.4
West Milton village, Miami County	4 645	12.0	1 982	11.8
Weston village, Wood County	1 659	51.5	662	49.8
West Portsmouth CDP, Scioto County	3 458	15.5	1 472	15.8
West Rushville village, Fairfield County	132	45.5	50	46.0
West Salem village, Wayne County	1 501	48.2	620	47.1
West Union village, Adams County	2 903	11.1	1 373	11.0
West Unity village, Williams County	1 790	48.3	763	49.1
Wetherington CDP, Butler County	1 010	11.3	450	11.3
Wharton village, Wyandot County	409	49.1	153	49.7
Wheelersburg CDP, Scioto County	6 471	12.0	2 755	12.7
Whitehall city, Franklin County	19 201	14.3	8 997	14.7
Whitehouse village, Lucas County	2 733	24.9	1 063	24.2
White Oak CDP, Hamilton County	13 277	13.0	5 464	13.0

State County Place	Population		Housing units	
	100-percent count	Percent in sample	100-percent count	Percent in sample
PLACE—Con.				
White Oak East CDP, Hamilton County	3 508	11.9	1 491	12.1
White Oak West CDP, Hamilton County	2 932	13.6	1 152	13.5
Wickliffe city, Lake County	13 484	14.1	5 787	14.7
Wilberforce CDP, Greene County	1 579	8.1	220	7.3
Wilkesville village, Vinton County	151	44.4	82	47.6
Willard city, Huron County	6 806	14.9	2 715	15.8
Williamsburg village, Clermont County	2 358	22.5	1 023	22.5
Williamsport village, Pickaway County	1 002	46.7	376	46.3
Willoughby city, Lake County	22 621	14.6	10 700	14.5
Willoughby Hills city, Lake County	8 595	14.2	4 292	13.3
Willowick city, Lake County	14 361	15.5	6 272	16.1
Willshire village, Van Wert County	463	42.8	207	48.3
Wilmington city, Clinton County	11 921	12.2	5 284	12.7
Wilmot village, Stark County	335	50.7	135	45.9
Wilson village	118	51.7	59	50.8
Belmont County (part)	37	54.1	20	55.0
Monroe County (part)	81	50.6	39	48.7
Winchester village, Adams County	1 025	49.8	448	48.7
Windham village, Portage County	2 806	22.4	1 143	23.2
Wintersville village, Jefferson County	4 067	15.2	1 802	14.5
Withamsville CDP, Clermont County	3 145	12.5	1 350	12.9
Woodbourne-Hyde Park CDP, Montgomery County	7 910	14.7	3 020	15.2
Woodlawn village, Hamilton County	2 816	22.6	1 330	23.3
Woodmere village, Cuyahoga County	828	45.5	460	46.5
Woodsfield village, Monroe County	2 598	25.7	1 268	24.8
Woodstock village, Champaign County	317	46.7	105	46.7
Woodville village, Sandusky County	1 977	48.3	815	48.6
Wooster city, Wayne County	24 811	14.4	10 674	14.0
Worthington city, Franklin County	14 125	17.8	5 845	17.8
Wren village, Van Wert County	199	46.2	96	49.0
Wright-Patterson AFB CDP	6 656	16.0	2 096	14.2
Greene County (part)	3 143	15.3	794	15.5
Montgomery County (part)	3 513	16.6	1 302	13.4
Wyoming city, Hamilton County	8 261	11.8	3 172	12.4
Xenia city, Greene County	24 164	14.7	9 924	14.9
Yankee Lake village, Trumbull County	99	43.4	41	46.3
Yellow Springs village, Greene County	3 761	15.9	1 676	15.9
Yorkshire village, Darke County	110	43.6	41	46.3
Yorkville village	1 230	44.3	600	44.8
Belmont County (part)	538	39.6	241	43.2
Jefferson County (part)	692	48.0	359	46.0
Youngstown city	82 026	15.5	37 159	15.7
Mahoning County (part)	82 026	15.5	37 158	15.7
Trumbull County (part)	-	(X)	1	-
Zaleski village, Vinton County	375	48.5	169	47.3
Zanesfield village, Logan County	220	42.7	105	45.7
Zanesville city, Muskingum County	25 586	14.7	11 662	14.0
Zoar village, Tuscarawas County	193	49.2	81	46.9

Table 67. **Percent of Population and Housing Units in Sample: 2000**

[The above table was omitted because there were no qualifying areas.]

Table 68. **Percent of Population and Housing Units in Sample: 2000**

[The above table was omitted because there were no qualifying areas.]

Appendixes

Several appendixes traditionally found in printed reports are now available in a separate volume. See PHC-2-A, *Summary Social, Economic, and Housing Characteristics, Selected Appendixes*, in print or on the Internet at http://www.census.gov/prod/cen2000/phc-2-a.pdf for the following:

Appendix A. Geographic Terms and Concepts
Appendix B. Definitions of Subject Characteristics
Appendix C. Data Collection and Processing Procedures
Appendix D. Questionnaire
Appendix E. Data Products and User Assistance
Appendix H. Acknowledgments

This Appendix section contains:

Appendix F. Maps
Appendix G. Accuracy of the Data

Appendix F.
Maps

Counties

U.S. Census Bureau, Census 2000

County Subdivision Outline Map Legend and County Location Index

Map Legend

	International
	State
ERIE	County
YORK	County Subdivision[1]
ROME	Incorporated Place[1]
Zena	Census Designated Place
Lake Erie	Large River, Lake, Water Body, or Shoreline
	A fishhook joins contiguous and/or discontiguous parts of the same geographic entity

[1] A '°' following a place name indicates that the place is an independent place or independent city. An independent place is not part of any legal county subdivision and thus serves as the statistical equivalent of a legal county subdivision. An independent city is not part of any county or legal county subdivision and thus serves as both the statistical equivalent of a county and a legal county subdivision. The name for the county subdivision is always the same as that of the place and never shown separately on the map.

Note: All legal boundaries and names are as of January 1, 2000. Where international, state, county, and/or county subdivision boundaries coincide, the map shows the boundary symbol for the highest level of these geographic entities. The county boundary is always shown. Where a county subdivision boundary coincides with a place boundary, the map does not show the place boundary symbol. Any geographic entity name may include '(pt.)' if some portion of the entity extends beyond the limits of the map area displayed on the page, or if multiple discontiguous pieces of the entity have been discretely labeled on the page. A geographic entity name may include '(pts.)' if many discontiguous pieces exist for that entity that cannot be discretely labeled. The boundaries shown on this map are for Census Bureau statistical data collection and tabulation purposes only; their depiction and designation for statistical purposes does not constitute a determination of jurisdictional authority or rights of ownership or entitlement.

Map Sections

County Location Index

This list presents the reference coordinates for each county on the county subdivision outline map. Map section numbers refer to the county subdivision outline maps only.

COUNTY	MAP SEC	MAP REF	COUNTY	MAP SEC	MAP REF	COUNTY	MAP SEC	MAP REF
Adams	12	JP-CI	Greene	7	JM-CD	Montgomery	7	JK-CD
Allen	6	JL-BX	Guernsey	9	KB-CB	Morgan	10	JY-CE
Ashland	5	JW-BW	Hamilton	12	JI-CG	Morrow	5	JT-BY
Ashtabula	3	KF-BQ	Hancock	6	JO-BV	Muskingum	9	JY-CC
Athens	10	JX-CF	Hardin	6	JO-BY	Noble	10	KB-CD
Auglaize	6	JK-BY	Harrison	9	KD-CA	Ottawa	2	JR-BS
Belmont	9	KE-CB	Henry	1	JL-BT	Paulding	1	JI-BV
Brown	12	JM-CI	Highland	12	JO-CG	Perry	10	JW-CD
Butler	12	JI-CF	Hocking	8	JV-CF	Pickaway	8	JR-CE
Carroll	9	KD-BY	Holmes	9	JY-BY	Pike	11	JR-CH
Champaign	7	JN-CB	Huron	2	JU-BV	Portage	4	KC-BU
Clark	7	JN-CC	Jackson	11	JU-CH	Preble	7	JI-CD
Clermont	12	JL-CH	Jefferson	9	KF-BZ	Putnam	6	JL-BV
Clinton	12	JN-CF	Knox	5	JV-BZ	Richland	5	JU-BX
Columbiana	4	KF-BX	Lake	3	KC-BQ	Ross	8	JR-CF
Coshocton	9	JY-CA	Lawrence	11	JU-CK	Sandusky	2	JR-BT
Crawford	5	JS-BW	Licking	8	JV-CB	Scioto	11	JS-CJ
Cuyahoga	3	JZ-BS	Logan	6	JN-BZ	Seneca	2	JR-BV
Darke	7	JI-CB	Lorain	2	JX-BT	Shelby	6	JK-CA
Defiance	1	JJ-BU	Lucas	1	JP-BR	Stark	4	KB-BX
Delaware	5	JR-CA	Madison	7	JP-CC	Summit	4	KA-BV
Erie	2	JU-BT	Mahoning	4	KF-BV	Trumbull	4	KF-BU
Fairfield	8	JU-CD	Marion	5	JR-BY	Tuscarawas	9	KB-BZ
Fayette	7	JP-CE	Medina	4	JY-BV	Union	5	JP-CA
Franklin	8	JR-CC	Meigs	11	JX-CH	Van Wert	6	JI-BW
Fulton	1	JL-BS	Mercer	6	JI-BY	Vinton	8	JV-CG
Gallia	11	JW-CJ	Miami	7	JK-CB	Warren	12	JL-CF
Geauga	3	KC-BT	Monroe	10	KD-CD	Washington	10	KB-CF

County Subdivision Outline Map Legend and County Location Index

COUNTY	MAP SEC	MAP REF
Wayne.....	4	JY-BX
Williams.....	1	JI-BS
Wood.....	1	JO-BT
Wyandot.....	6	JQ-BW

Counties, County Subdivisions, and Places – Section 1

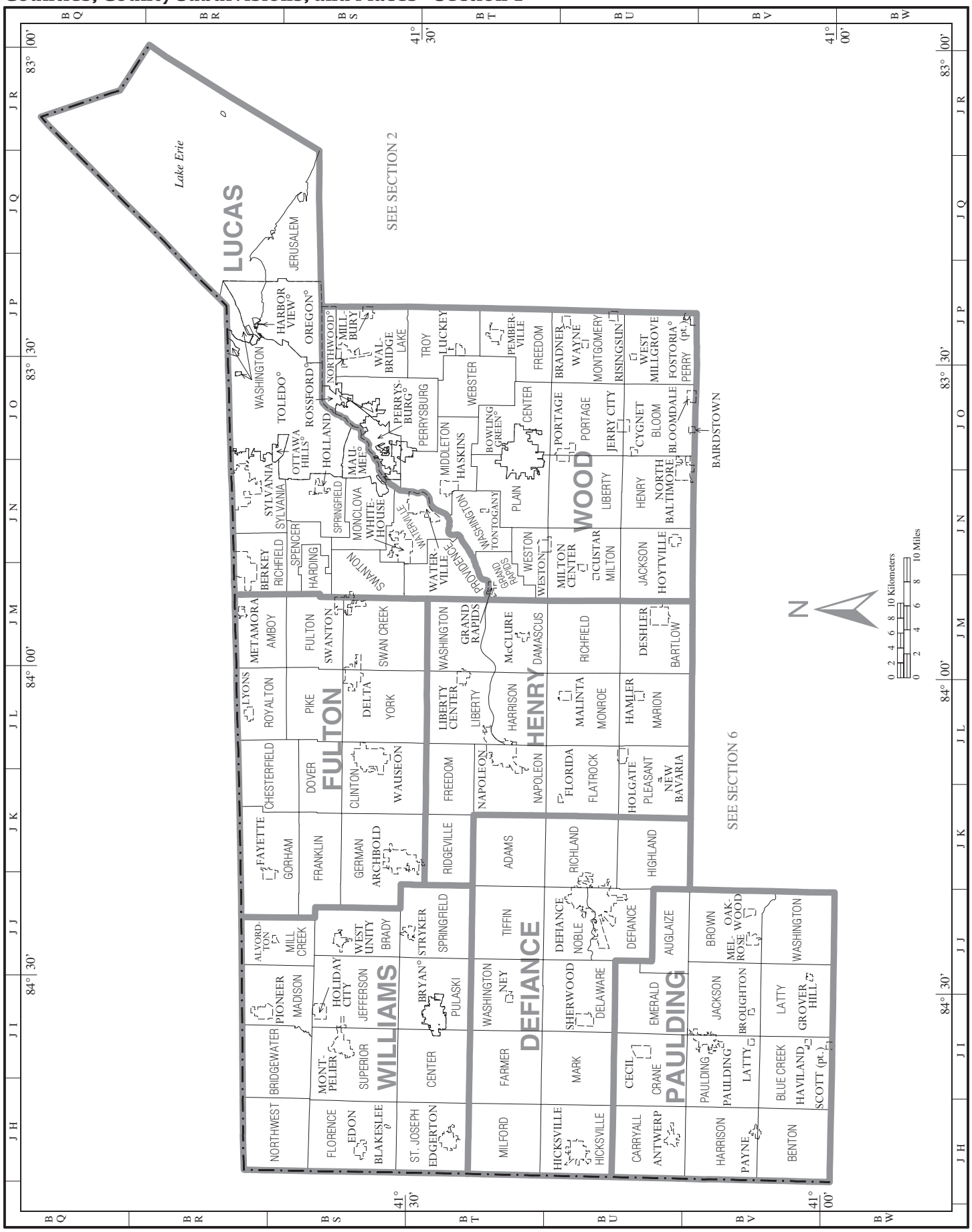

Counties, County Subdivisions, and Places – Section 2

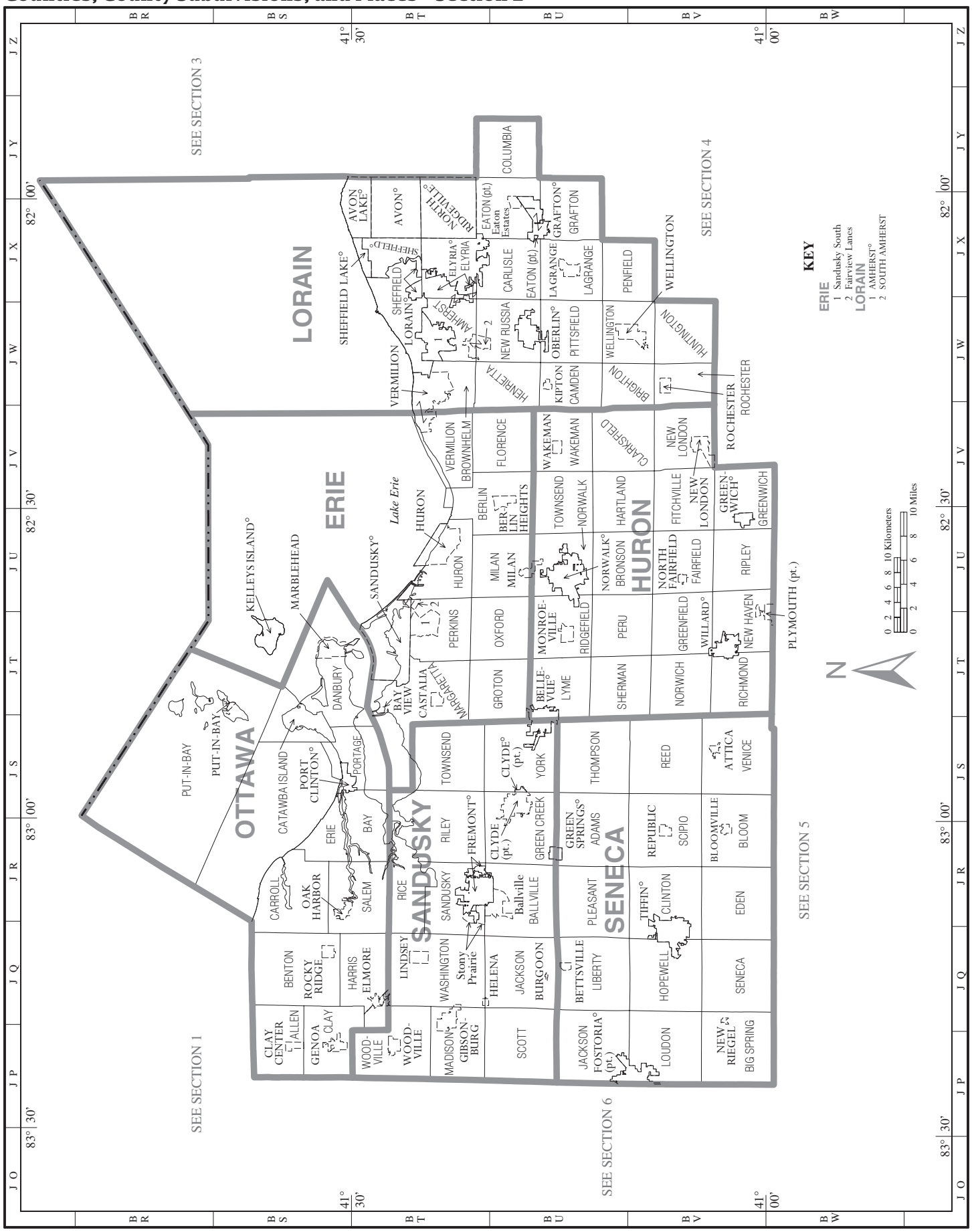

Counties, County Subdivisions, and Places – Section 3

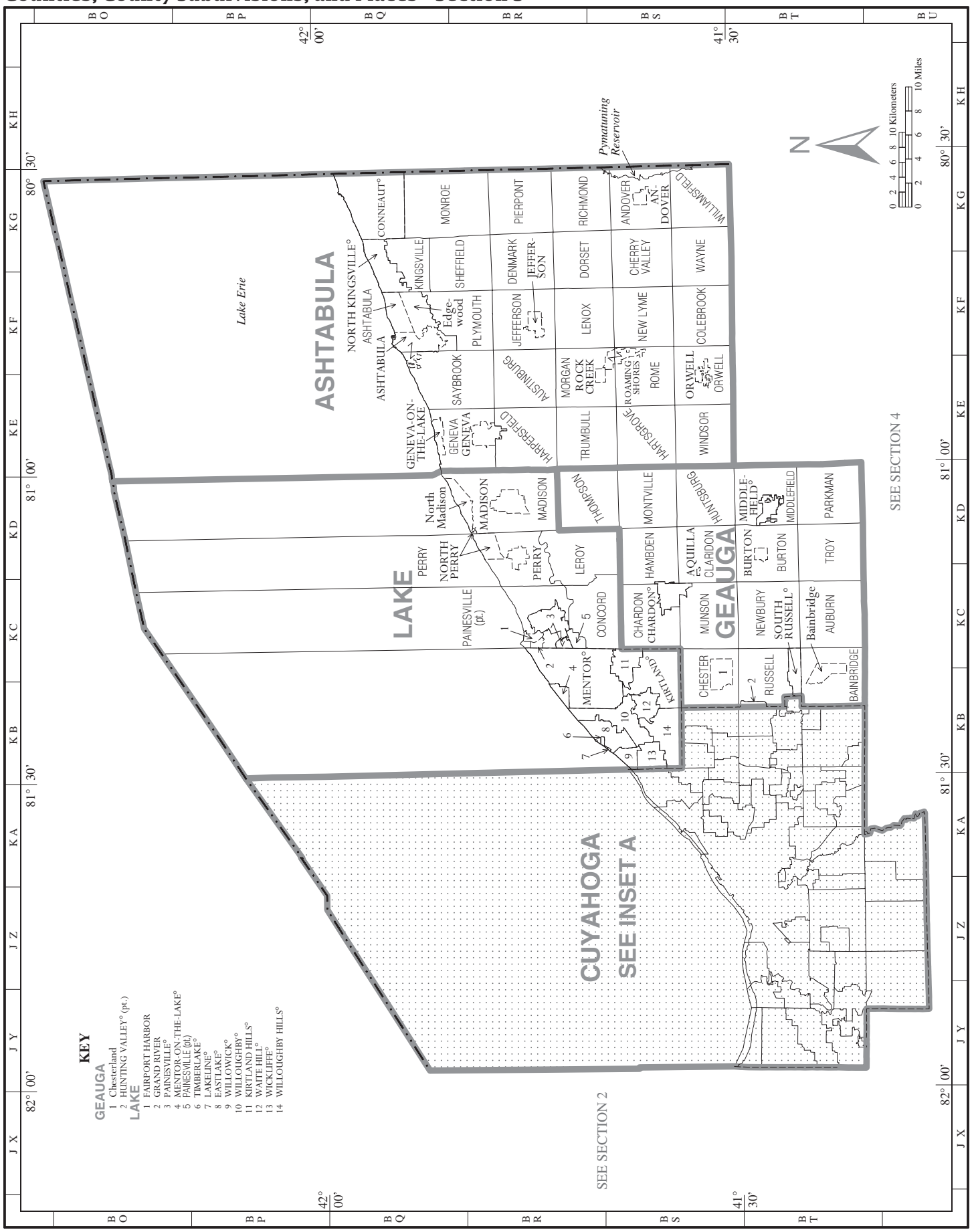

Counties, County Subdivisions, and Places – Section 4

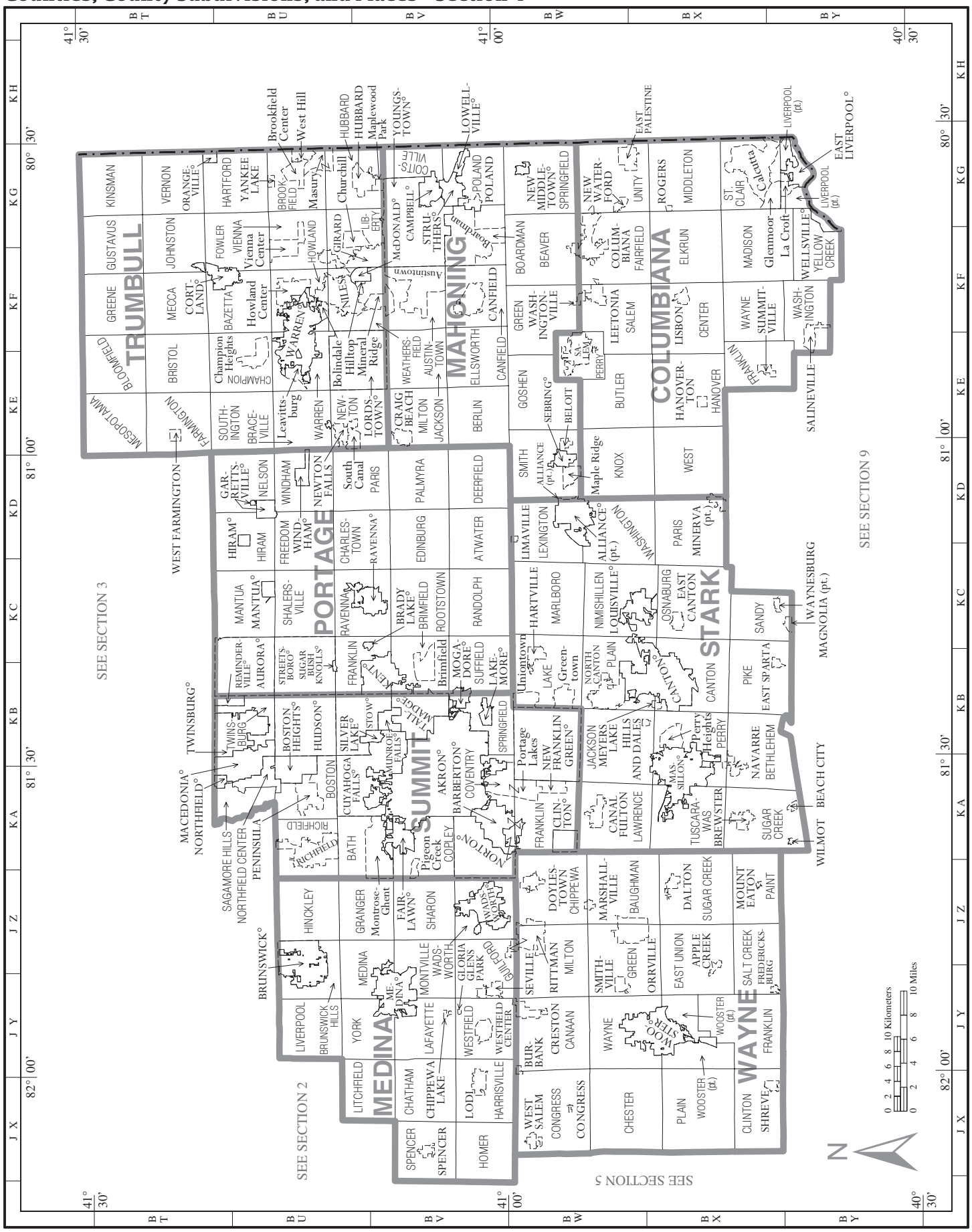

Counties, County Subdivisions, and Places – Section 5

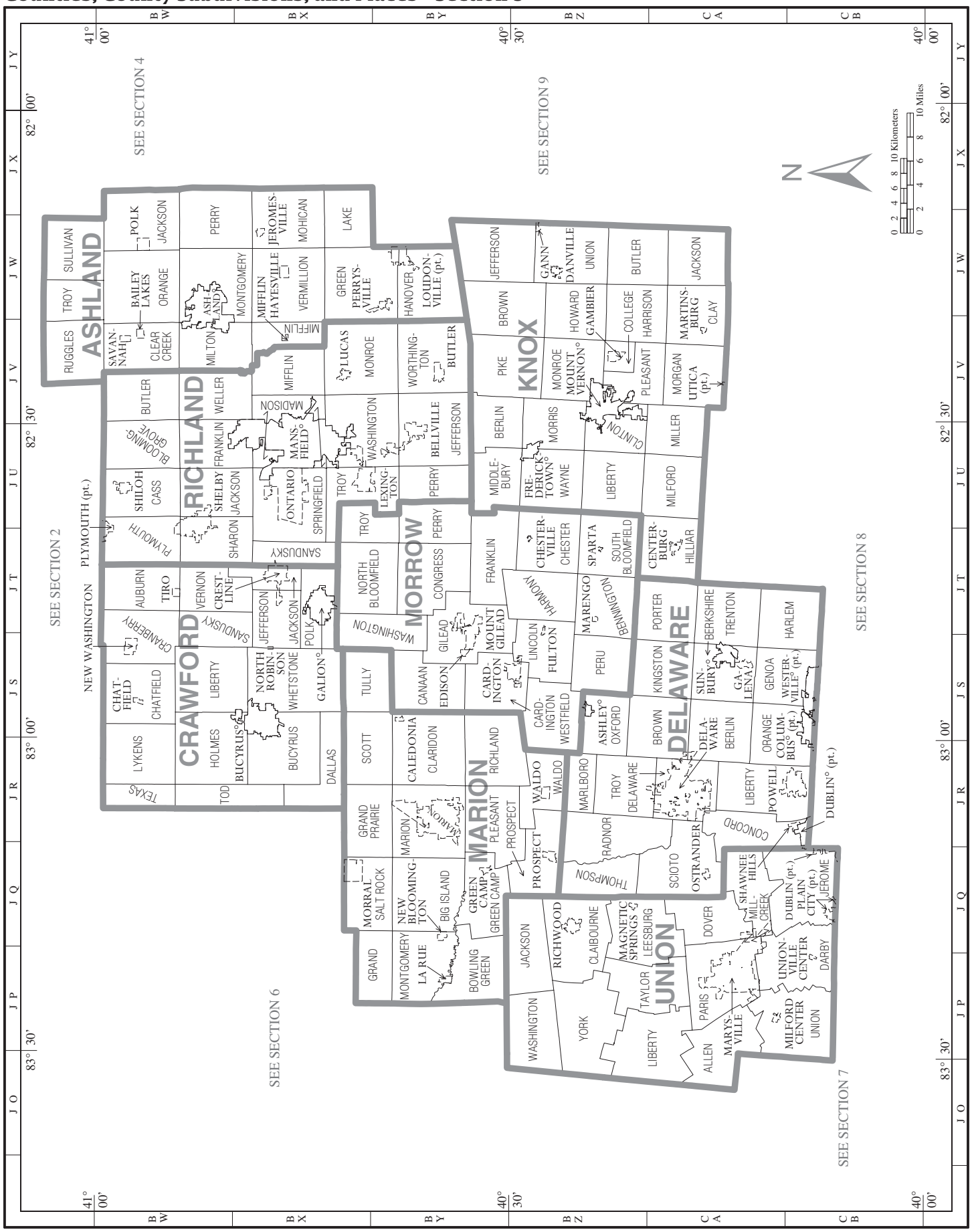

Counties, County Subdivisions, and Places – Section 6

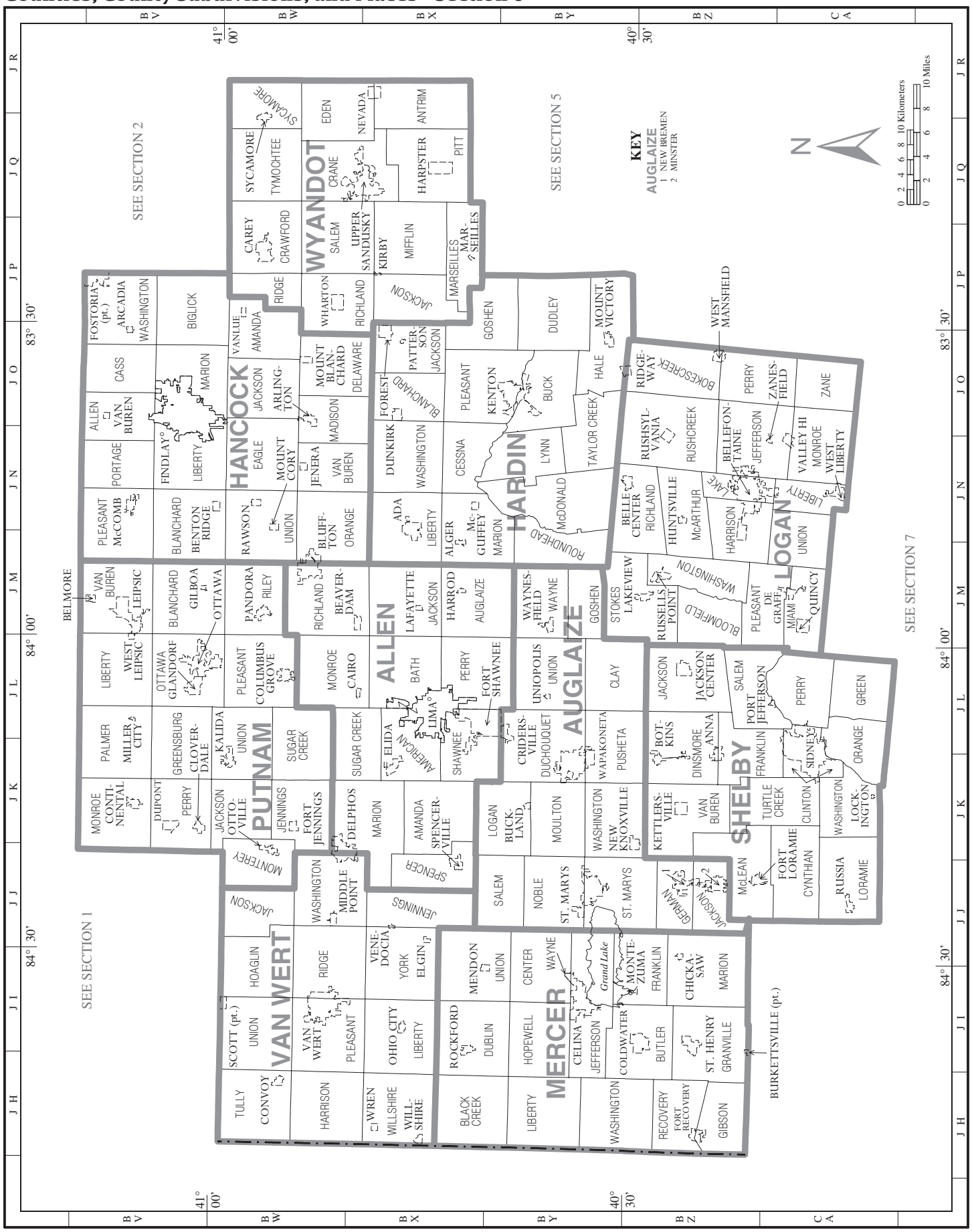

Counties, County Subdivisions, and Places – Section 7

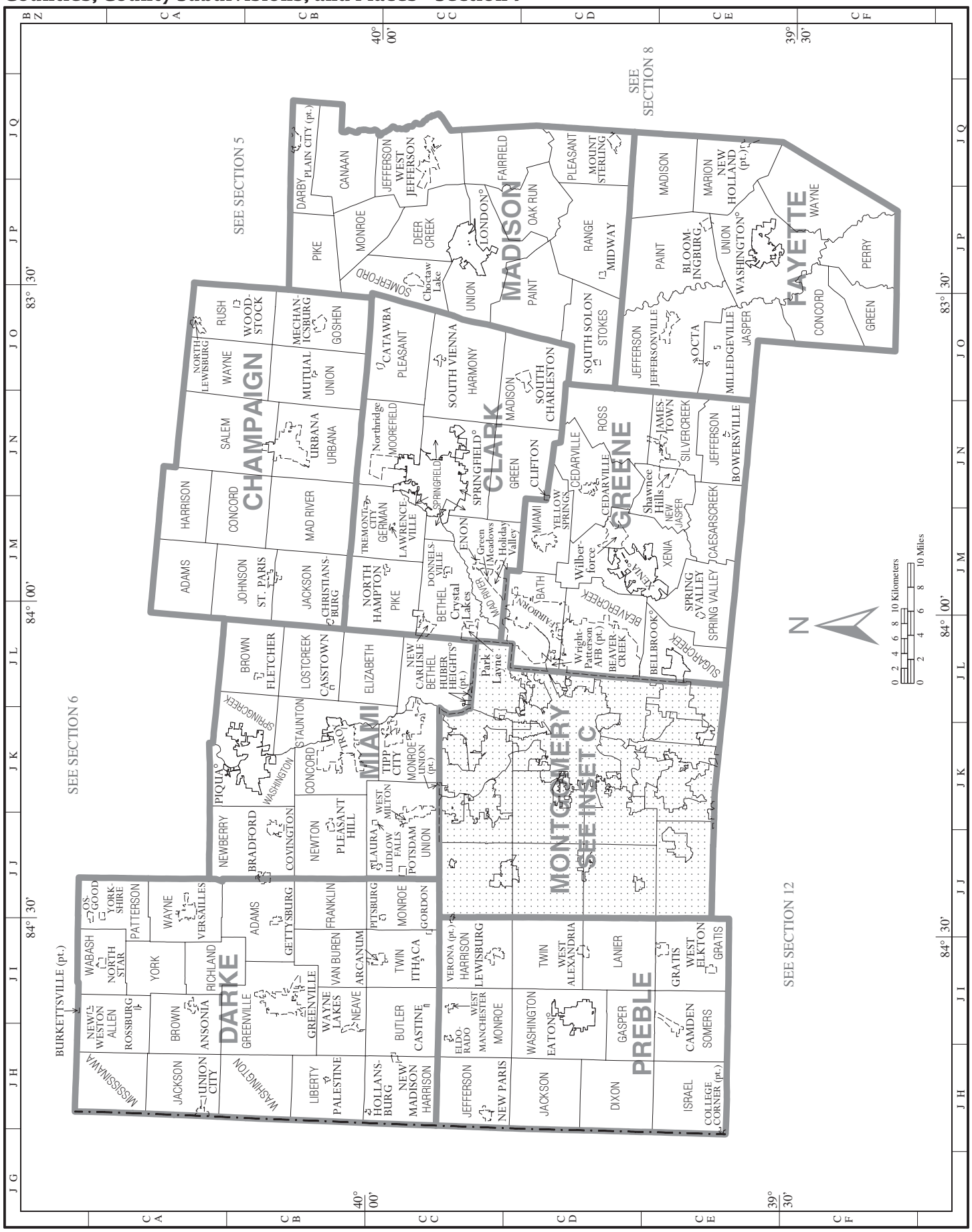

Counties, County Subdivisions, and Places – Section 8

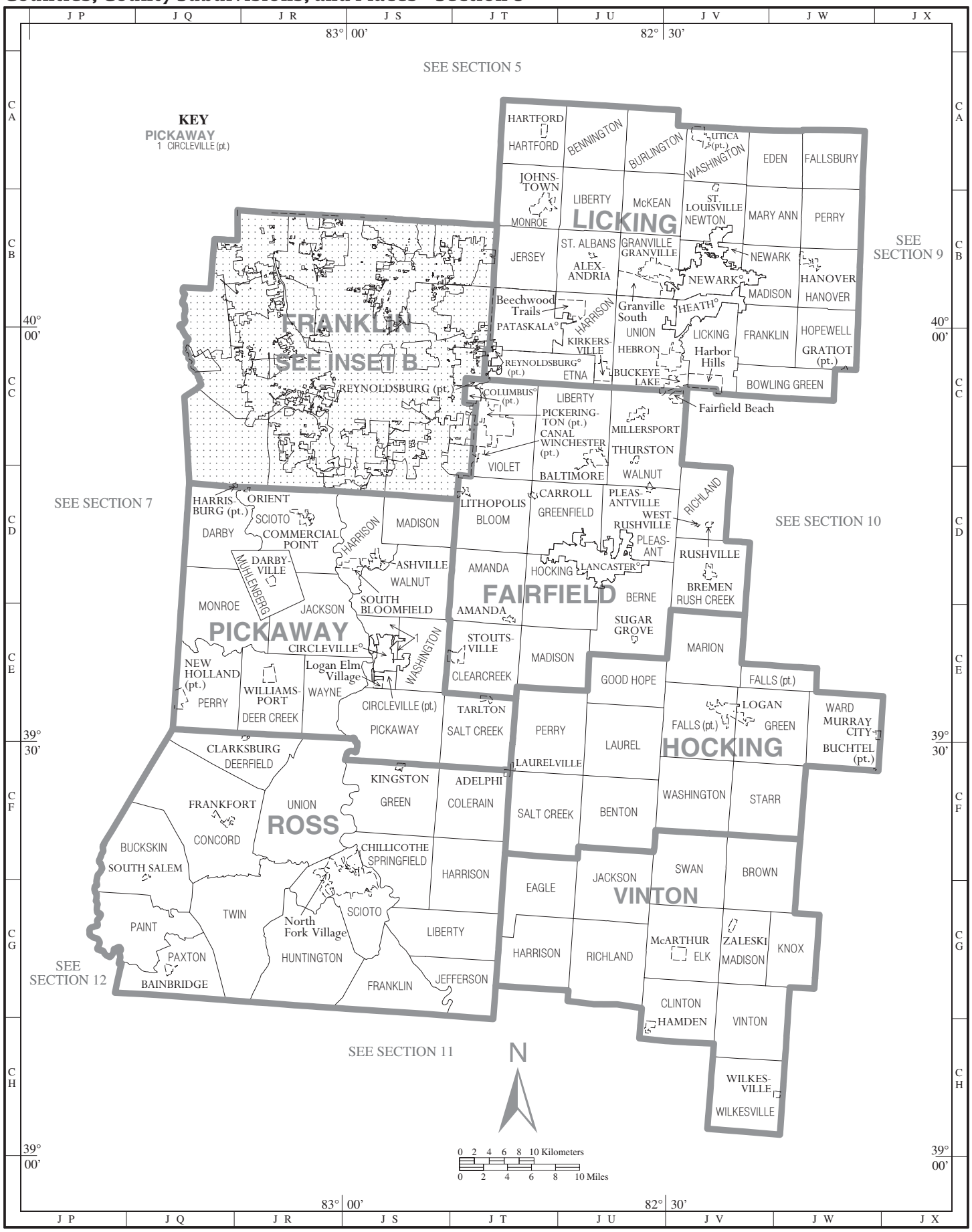

Counties, County Subdivisions, and Places – Section 9

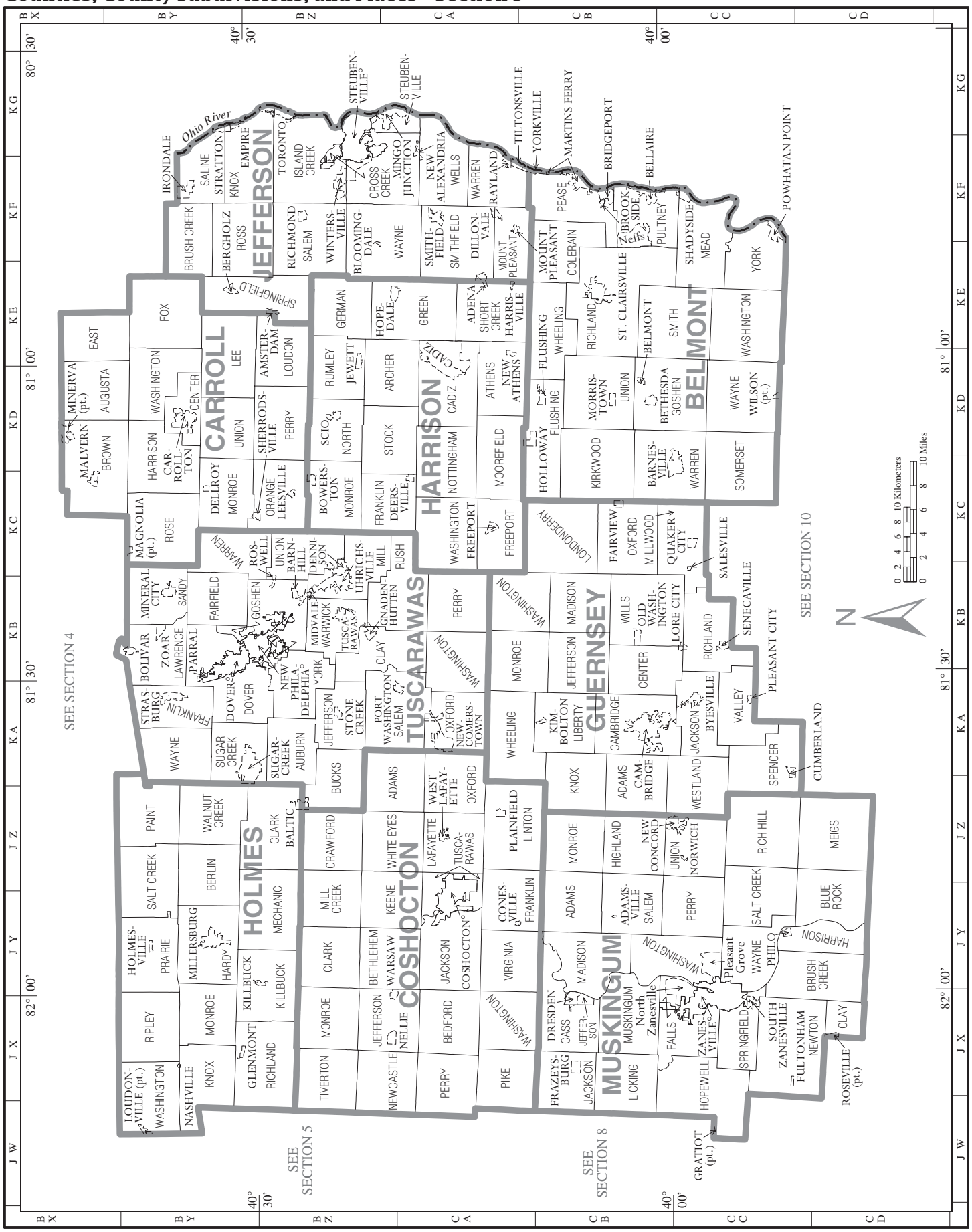

Counties, County Subdivisions, and Places – Section 10

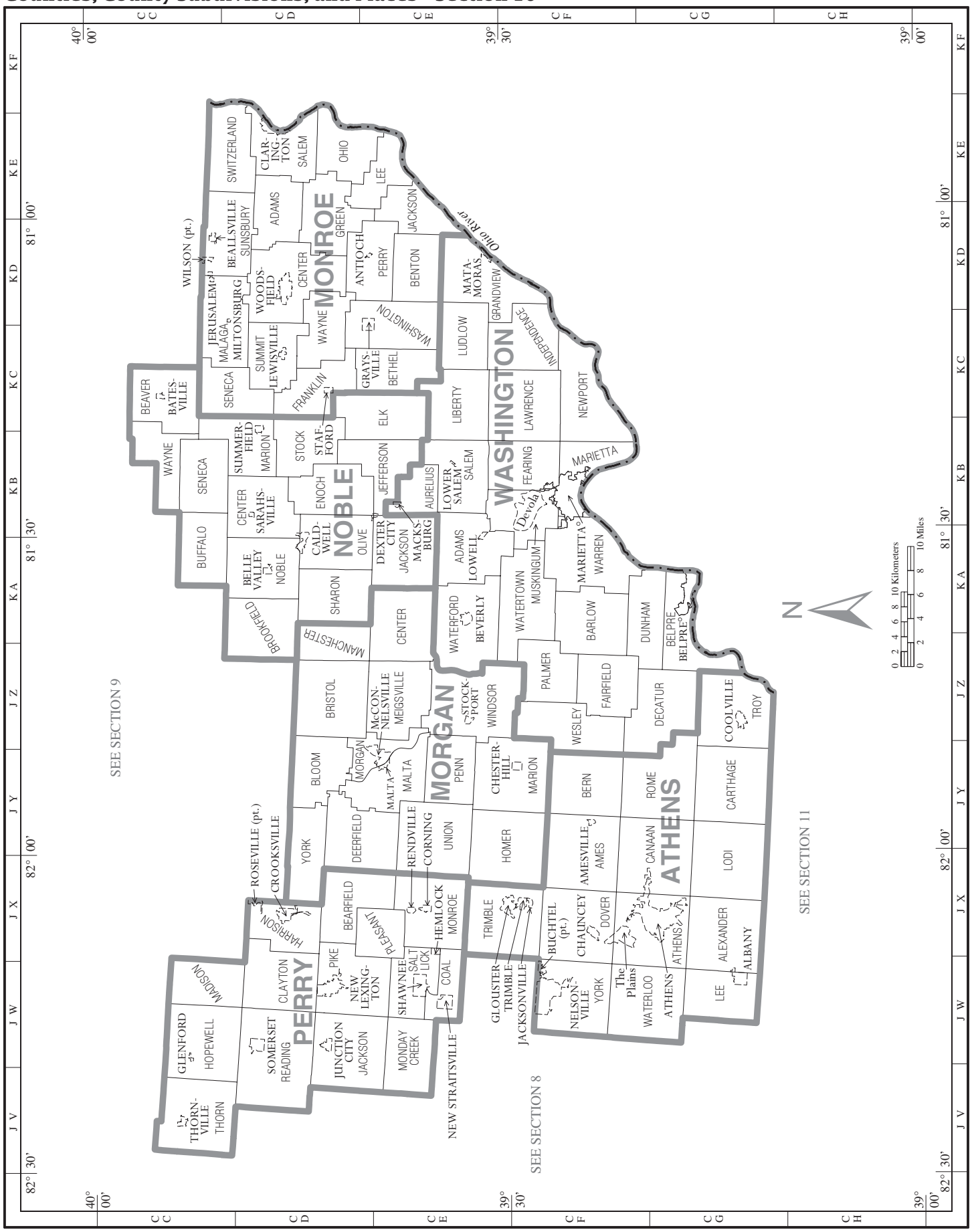

Counties, County Subdivisions, and Places – Section 11

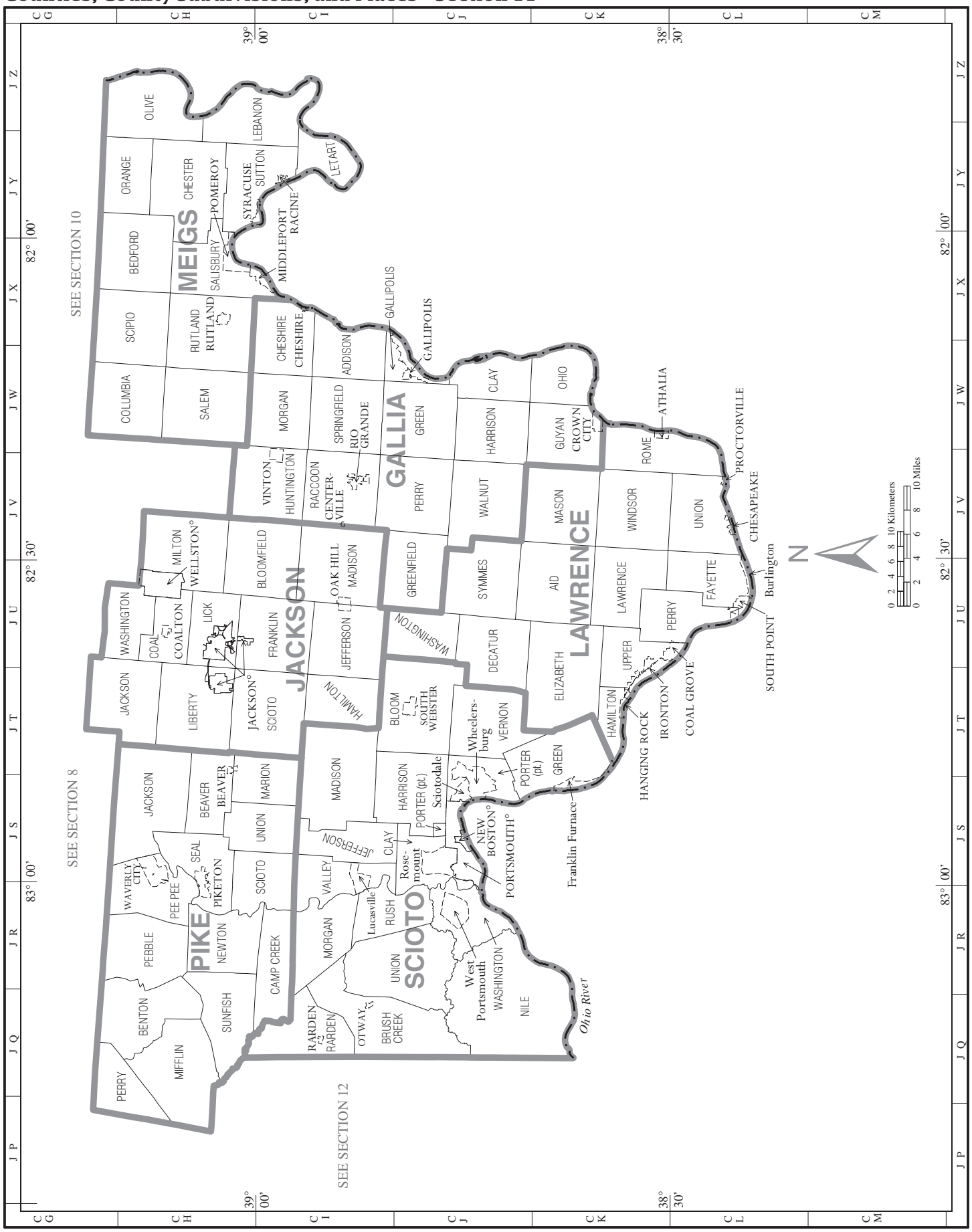

U.S. Census Bureau, Census 2000

Counties, County Subdivisions, and Places – Section 12

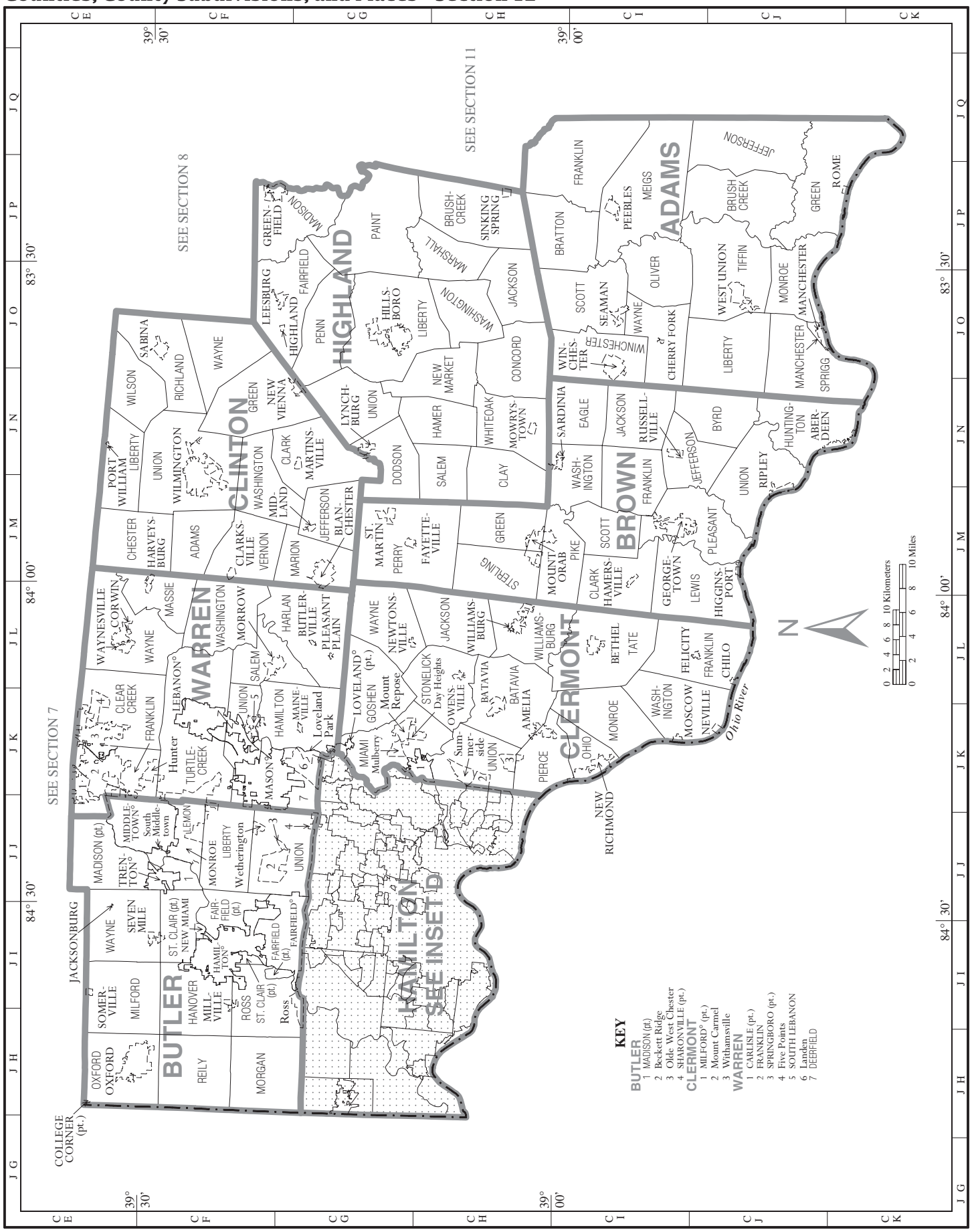

Counties, County Subdivisions, and Places – Inset A

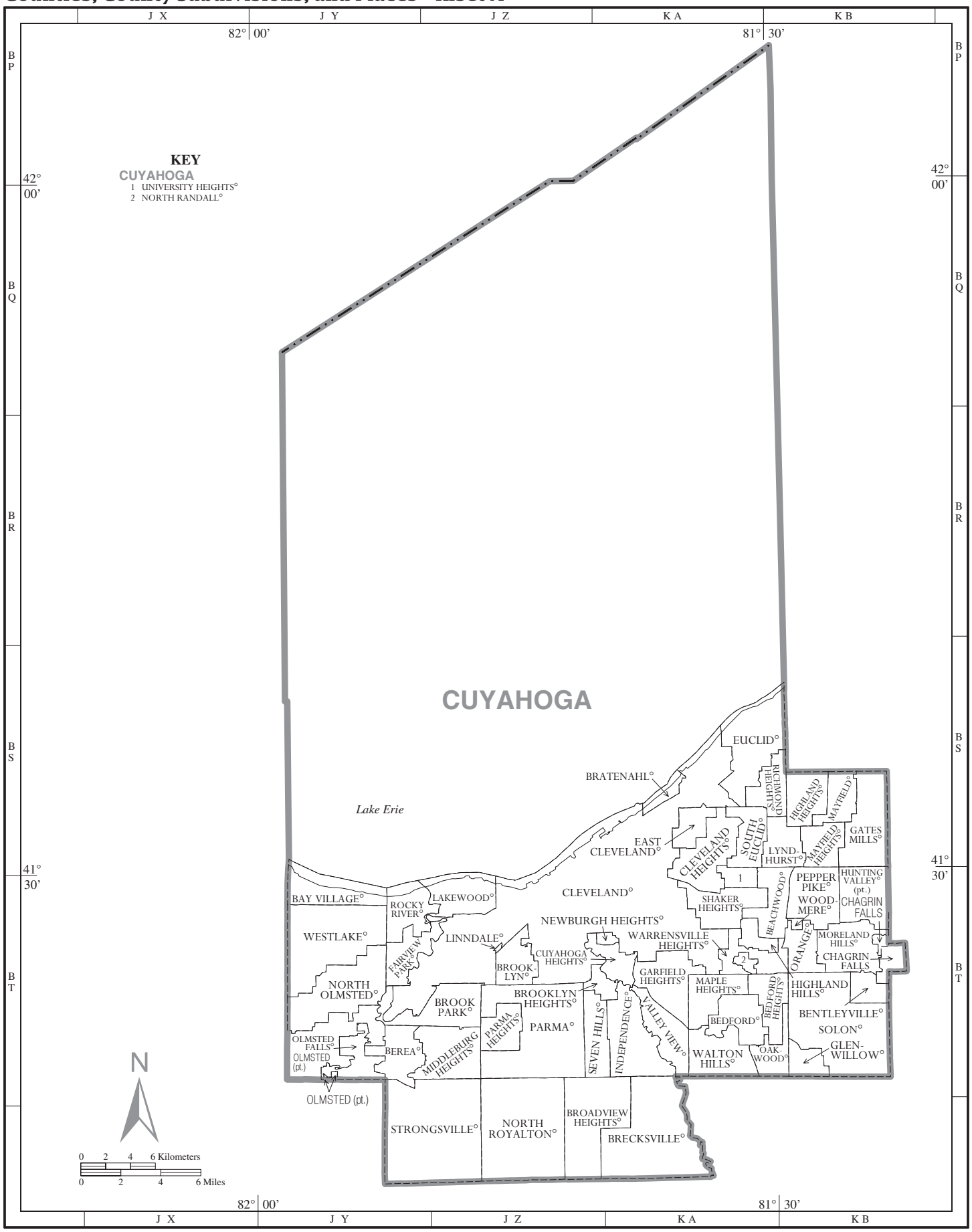

U.S. Census Bureau, Census 2000

Counties, County Subdivisions, and Places – Inset B

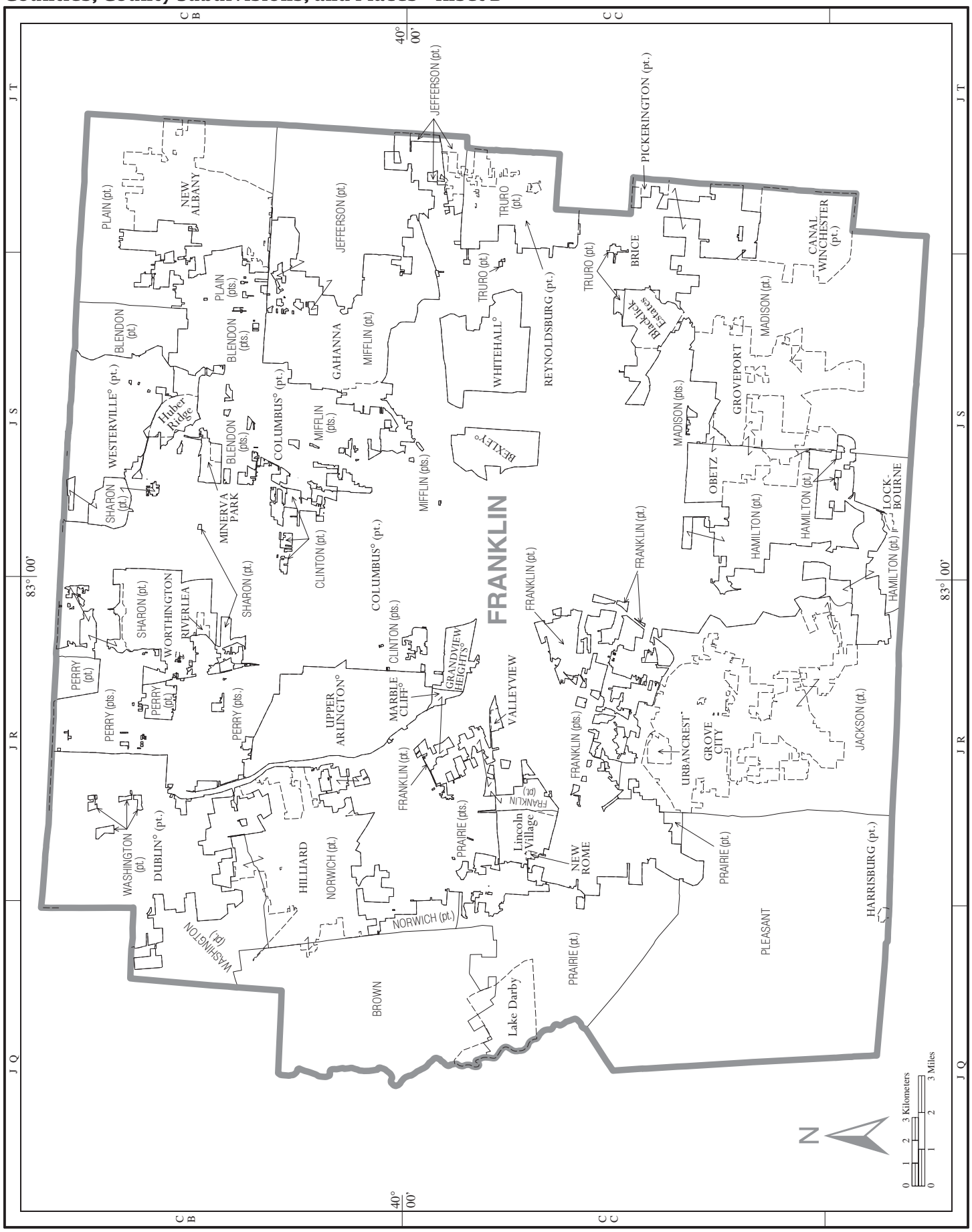

Counties, County Subdivisions, and Places – Inset C

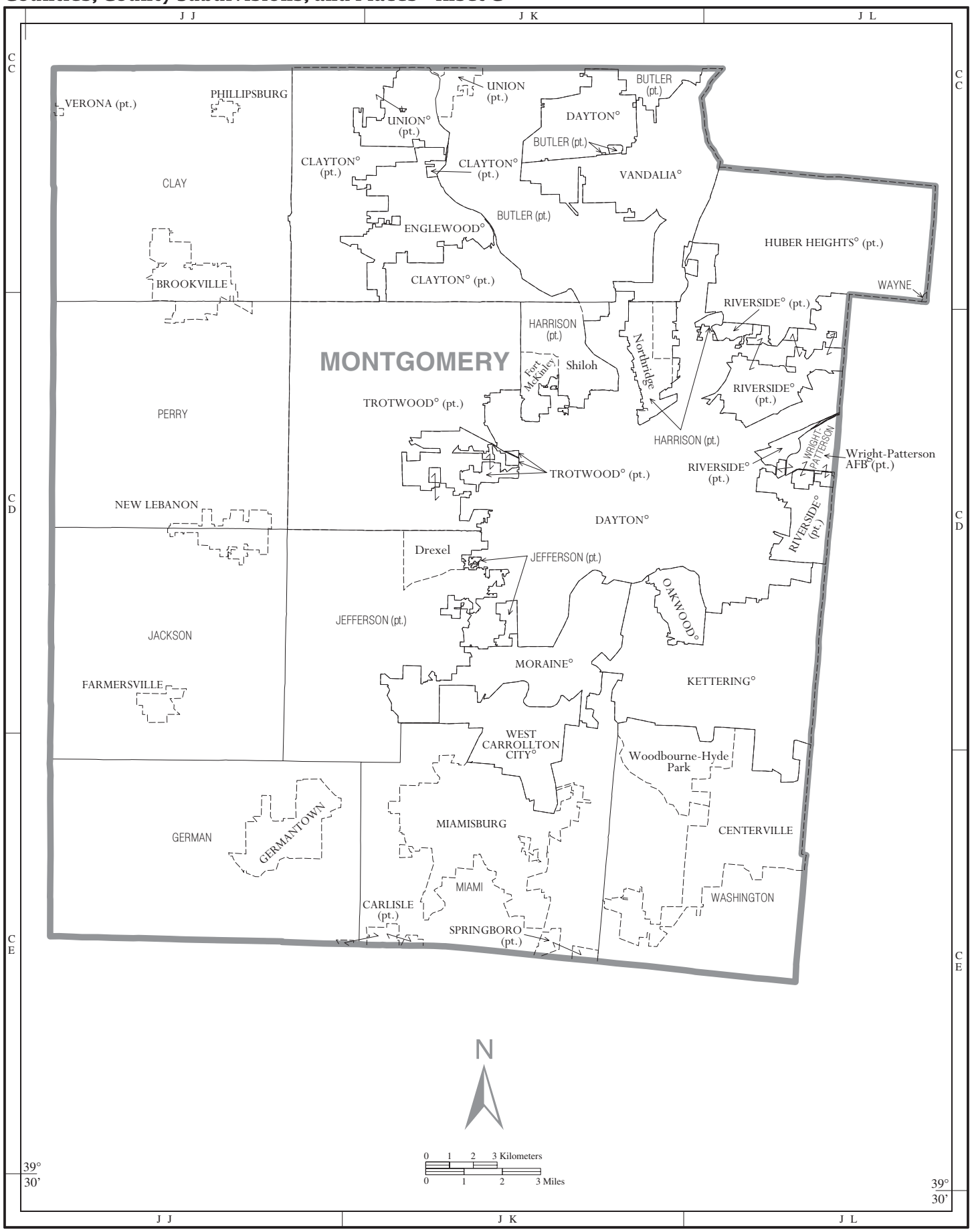

U.S. Census Bureau, Census 2000

Counties, County Subdivisions, and Places – Inset D

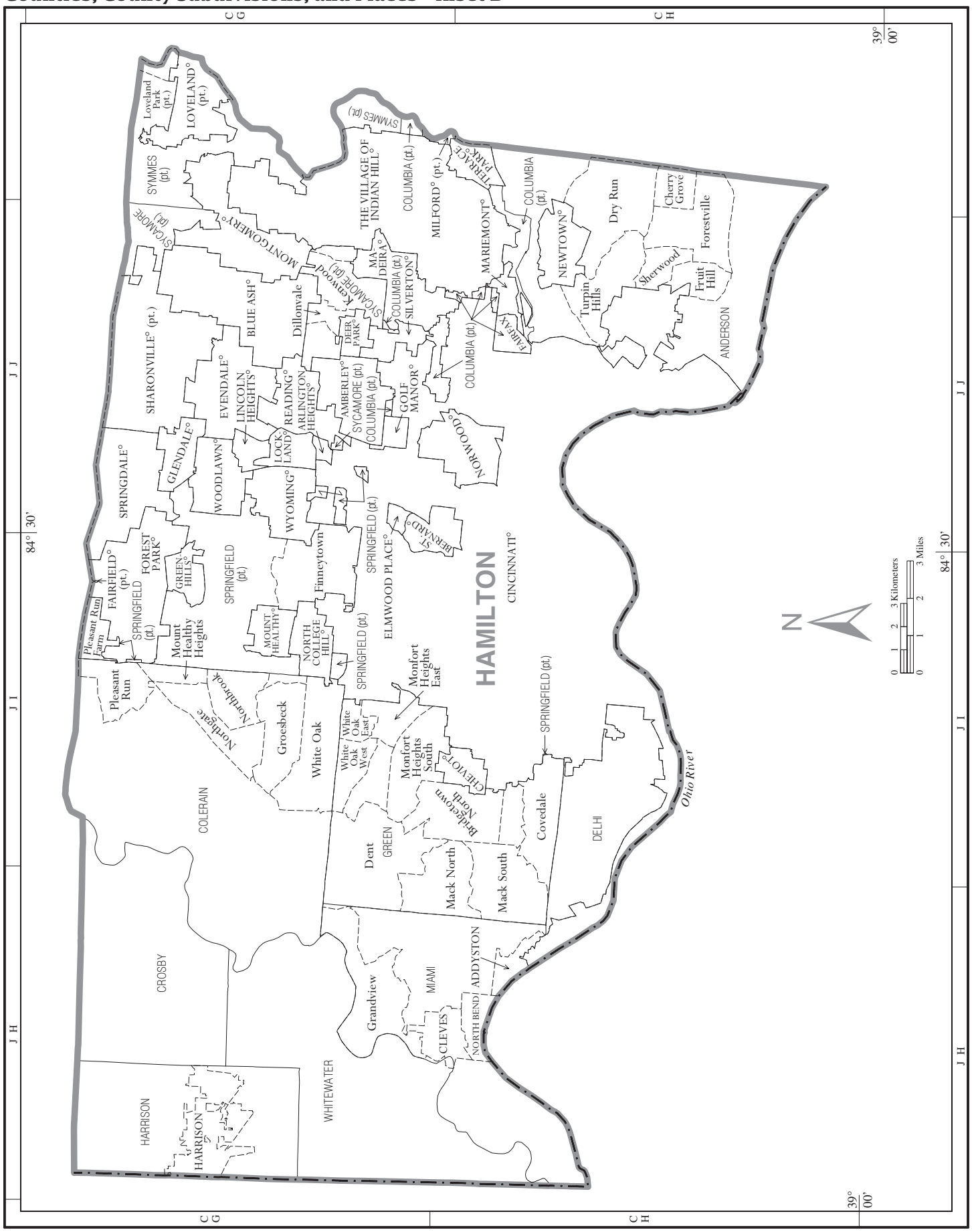

Appendix G.
Accuracy of the Data

INTRODUCTION

The data contained in this product are based on the Census 2000 sample. The data are estimates of the actual figures that would have been obtained from a complete count. Estimates derived from a sample are expected to be different from the 100-percent figures because they are subject to sampling and nonsampling errors. Sampling error in data arises from the selection of people and housing units included in the sample. Nonsampling error affects both sample and 100-percent data and is introduced as a result of errors that may occur during the data collection and processing phases of the census. This chapter provides a detailed discussion of both types of errors and a description of the estimation procedures.

MASTER ADDRESS FILE DEVELOPMENT

The majority of addresses in the country are in what is known for census purposes as Mailout/Mailback areas, which generally consist of city-style addresses. The original source of addresses on the Master Address File (MAF) for the Mailout/Mailback areas was the 1990 Census Address Control File (ACF). The first update to the ACF addresses is a United States Postal Service (USPS) Delivery Sequence File (DSF) of addresses. The November 1997, September 1998, November 1999, and April 2000 DSFs were incorporated into the MAF.

Until shortly before the census, the ACF addresses and the November 1997 and September 1998 residential DSF addresses constituted the MAF. These addresses were tested against Census Bureau geographic information to determine their location at the census block level. The geographic information is maintained in the Census Bureau's Topologically Integrated Geographic Encoding Referencing (TIGER) system. When an address on the MAF can be uniquely matched to the address range in TIGER for a street segment that forms one of the boundaries of a particular block, the address is said to be *geocoded* to that block. Valid and geocoded addresses appeared on each address list used for a field operation.

The Block Canvass operation was the next major address list operation in the Mailout/Mailback areas for Census 2000. Between January and May 1999, there was a 100-percent canvass of every block in these areas. Every geocoded address was printed in a block-by-block address register. Block Canvassing listers identified each address as one of the following: a verified housing unit; a unit with corrections to the street name or directional; a delete; a duplicate, implying the unit exists elsewhere on the list with a different, unmatchable designation, such as a different street name or building name; uninhabitable; or nonresidential. Also, units that were deleted from one block and matched an added unit in another block were called a move.

A cooperative address list check with local governmental units throughout the country, called Local Update of Census Addresses (LUCA) 98, occurred in approximately the same time frame as Block Canvassing. In LUCA 98, the participating governmental units received an address list and were asked for input mostly on added units but also on deleted units and corrected street names or directionals. The outcome of this operation was similar to that of Block Canvassing; units were added to and deleted from blocks, and address corrections were made.

The Decennial Master Address File (DMAF), created in July 1999, was the file used for the main printing of the Census 2000 questionnaires. In Mailout/Mailback areas, the operations that had yielded housing units and their status before this initial printing stage were the ACF, the November 1997 DSF, the September 1998 DSF, LUCA 98, and Block Canvassing.

Updates to the DMAF followed the creation of the initial DMAF. Addresses were added by the November 1999, February 2000, and April 2000 DSFs. The LUCA 98 field verification and appeal processes were address update operations that occurred subsequent to the creation of the initial

DMAF. Units receiving a conflicting status from Block Canvassing and the LUCA 98 operation were sent for field verification by the Census Bureau; the results of the field verification were sent to the governmental units. The governmental unit could appeal the Census Bureau's findings for particular units at this stage. At an appeal, the Census Bureau and the governmental unit submit their evidence of the status of a housing unit for independent review. The Census Address List Appeals Office, a temporary Federal office established outside the Department of Commerce, administered the appeal process. The Director of the Appeals Office (or their designee) was responsible for issuing a written determination that was considered final. Both the field verification and the appeal process had the potential to change the status of a housing unit.

The New Construction operation was another cooperative effort with participating governmental units that added addresses before Census Day. This was a final operation in Mailout/Mailback areas that used governmental units' local knowledge to identify new housing units in February and March of 2000.

After Mailout/Mailback, the second most common method of questionnaire delivery was Update/Leave. Rather than obtaining addresses from the ACF and DSF, the address list for Update/Leave areas was constructed during a Census Bureau field operation called Address Listing. This was due to the fact that addresses in Update/Leave areas were primarily noncity-style. Census employees were sent to the field with maps of their assignment areas and were instructed to record the city-style address, noncity-style address or location description, or possibly some combination of the above, for every housing unit. In addition, the location of the unit was noted on the census map with what is known as a *map spot*. This operation took place in the fall of 1998.

After processing the Address Listing data, the Census Bureau could tabulate the number of housing units in each block. Because the housing units in these areas may have nonstandard mailing addresses and may be recorded in census files solely with a location description, the governmental units participating in the local review operation in these areas were sent lists of housing unit counts by block. This operation was called LUCA 99. When a LUCA 99 participant disagreed with a Census block count, the contested block was sent out for LUCA 99 recanvassing. Census employees were redeployed to make updates to the address list. In addition, there was a LUCA 99 appeal process for settling housing unit status discrepancies that could potentially add units to the address list. The LUCA 99 recanvassing and LUCA 99 appeal process took place at various times during the DMAF updating process. Although most of the LUCA 99 entities had their recanvassing results processed before creation of the initial DMAF, many did not. There were DMAF updates designed specifically for obtaining late recanvassing and appeal results. These updates to the census files occurred in time for USPS delivery of a questionnaire.

The last address list-building operation in the Update/Leave areas was the Update/Leave operation itself. This operation was responsible for having a census questionnaire hand-delivered at every housing unit. The MAF and the maps were updated during this process.

In the most remote regions of the country, housing units were listed at the same time people within them were enumerated for Census 2000. These operations, called List/Enumerate and Remote Alaska enumeration, were the only source of addresses in these regions. All housing units were map spotted at the time of enumeration.

In some other regions of the country where an address list had already been created, the Census Bureau determined that direct enumeration of the population would be more successful than mailback of the forms. This operation was called Update/Enumerate. There were two types of Update/Enumerate areas – urban areas that were formerly Mailout/Mailback and rural areas that were formerly Update/Leave. The urban areas had passed through all the Mailout/Mailback operations up through the point of the creation of the initial DMAF, and the rural areas had passed through Address Listing, and sometimes LUCA 99, by the time of the creation of the initial DMAF. Because of these distinct paths, it was necessary to distinguish between the urban and rural Update/Enumerate areas.

Urban Update/Leave is another special enumeration that took place in areas where mail delivery was considered to be problematic. The addresses had passed through all the operations of the

Mailout/Mailback areas up through the creation of the initial DMAF, but enumerators visited the area during the census. As a result, additions, deletions and corrections to the address list were made.

People who do not receive a questionnaire at their house could submit a Be Counted Form, or they could call Telephone Questionnaire Assistance and have their information collected over the telephone. Addresses from these operations that did not match those already on the DMAF and that were geocoded to a census collection block in an area where census enumeration did not take place were visited in a Field Verification operation to determine if they existed. Verified addresses were added to the address list.

Follow-up operations provided additional information about housing units listed on the DMAF. In Nonresponse Followup (NRFU), enumerators followed up on units that had not returned a preaddressed census form. These units could be enumerated, deemed vacant, or possibly deleted. At the same time, units that did not appear on the address list could be added and enumerated concurrently. Coverage Improvement Follow Up was designated for enumeration at addresses added by New Construction and the later Delivery Sequence Files, as well as a second check on NRFU vacant and deleted units. Adds were also possible. These operations occurred in the Mailout/Mailback, Update/Leave, and Urban Update/Leave areas.

SERVICE-BASED ENUMERATION

Service Based Enumeration was designed to account for people without a usual residence who use service facilities (i.e., shelters, soup kitchens and mobile food vans). Only people using the service facility on the interview day were enumerated. In addition, people enumerated in Targeted Non-Shelter Outdoor Locations (TNSOLS) and people without a usual residence that filed Be Counted Forms (BCF) augmented the count. **This component of the enumeration should *not* be interpreted as a complete count of the population without a usual residence.**

SAMPLE DESIGN

Every person and housing unit in the United States was asked basic demographic and housing questions (for example, race, age, and relationship to householder). A sample of these people and housing units was asked more detailed questions about items, such as income, occupation, and housing costs. The sampling unit for Census 2000 was the housing unit, including all occupants. There were four different housing unit sampling rates: 1-in-8, 1-in-6, 1-in-4, and 1-in-2 (designed for an overall average of about 1-in-6). The Census Bureau assigned these varying rates based on precensus occupied housing unit estimates of various geographic and statistical entities, such as incorporated places and interim census tracts. For people living in group quarters or enumerated at long form eligible service sites (shelters and soup kitchens), the sampling unit was the person and the sampling rate was 1-in-6.

The sample designation method for housing units depended on the data collection procedures. Approximately 95 percent of the population was enumerated by the mailback procedure. In these areas, the Census Bureau used the Decennial Master Address File (DMAF) to select electronically a probability sample. The questionnaires were either mailed or hand-delivered to selected addresses with instructions to complete and mail back the form.

The housing unit sampling rate varied by census block. Long Form Sampling Entities (LFSEs) were used to determine sampling rates in Census 2000 similarly to the way governmental units were used in the 1990 census sample design. LFSEs were:

- Counties and county equivalents (such as parishes in Louisiana).
- Cities.
- Incorporated places (including consolidated cities).
- Census designated places in Hawaii only.

- Minor civil divisions in certain states only (Connecticut, Maine, Massachusetts, Michigan, Minnesota, New Hampshire, New Jersey, New York, Pennsylvania, Rhode Island, Vermont, and Wisconsin).
- School districts (based on the 1995-1996 school year).
- American Indian reservations.
- Tribal jurisdiction statistical areas (replaced for Census 2000 by entities called Oklahoma Tribal Statistical Areas).
- Alaska Native village statistical areas.

Size estimates for LFSEs were based on housing unit counts from the DMAF and occupancy rates from the 1990 census. If the smallest LFSE that included all or any part of a block had an estimated housing unit count of less than 800, the housing units in the block were sampled at a 1-in-2 rate. If the smallest LFSE that included all or any part of a block had an estimated housing unit count of 800 or more but less than 1,200, housing units in the block were sampled at a 1-in-4 rate. If a block was not in either of the two previous sampling rate categories, and was part of an interim census tract with 2,000 or more estimated housing units, the housing units in the block were sampled at a 1-in-8 rate. Housing units in all remaining blocks (those not assigned to 1-in-2, 1-in-4, or 1-in-8 rates) were sampled at a 1-in-6 rate.

In List/Enumerate areas (accounting for less than 0.5 percent of the housing units), each enumerator was given a blank address register with designated sample lines. Beginning about Census Day, the enumerator systematically canvassed an Assignment Area (AA) and listed all housing units in the address register in the order they were encountered. Completed questionnaires, including sample information for any housing unit listed on a designated sample line, were collected. If an AA contained any blocks that would qualify as above for a 1-in-2 or 1-in-4 rate, all households in the AA were sampled at 1-in-2. Housing units in all other AAs were sampled at 1-in-6.

Housing units in American Indian reservations, tribal jurisdiction statistical areas (replaced for Census 2000 by entities called Oklahoma Tribal Statistical Areas), and Alaska Native villages were sampled according to the same criteria as other LFSEs, except the sampling rates were based on the size of the American Indian and Alaska Native population in those areas as measured in the 1990 census. Trust lands were sampled at the highest rate of any part of their associated American Indian reservations. If the associated American Indian reservation was entirely outside the state containing the trust land, then the trust land was sampled at a 1-in-2 rate. All Remote Alaska assignment areas were sampled at a rate of 1-in-2. Housing units in Puerto Rico were sampled at a constant 1-in-6 rate in all blocks.

Variable sampling rates provide relatively more reliable estimates for small areas and decrease respondent burden in more densely populated areas while maintaining data reliability. When all sampling rates were taken into account across the Nation, approximately 1 out of every 6 housing units was included in the Census 2000 sample.

CONFIDENTIALITY OF THE DATA

The Census Bureau has modified or suppressed some data in this data release to protect confidentiality. Title 13 United States Code, Section 9, prohibits the Census Bureau from publishing results in which an individual can be identified. The Census Bureau's internal Disclosure Review Board sets the confidentiality rules for all data releases. A checklist approach is used to ensure that all potential risks to the confidentiality of the data are considered and addressed.

Title 13, United States Code. Title 13 of the United States Code authorizes the Census Bureau to conduct censuses and surveys. Section 9 of the same Title requires that any information collected from the public under the authority of Title 13 be maintained as confidential. Section 214 of Title 13 and Sections 3559 and 3571 of Title 18 of the United States Code provide for the imposition of penalties of up to 5 years in prison and up to $250,000 in fines for wrongful disclosure of confidential census information.

Disclosure limitation. Disclosure limitation is the process for protecting the confidentiality of data. A disclosure of data occurs when someone can use published statistical information to identify an individual who provided information under a pledge of confidentiality. Using disclosure limitation procedures, the Census Bureau modifies or removes the characteristics that put confidential information at risk for disclosure. Although it may appear that a table shows information about a specific individual, the Census Bureau has taken steps to disguise the original data while making sure the results are still useful. The techniques used by the Census Bureau to protect confidentiality in tabulations vary, depending on the type of data.

Data swapping. Data swapping is a method of disclosure limitation designed to protect confidentiality in tables of frequency data (the number or percentage of the population with certain characteristics). Data swapping is done by editing the source data or exchanging records for a sample of cases when creating a table. A sample of households is selected and matched on a set of selected key variables with households in neighboring geographic areas that have similar characteristics (such as the same number of adults and the same number of children). Because the swap often occurs within a neighboring area, there is no effect on the marginal totals for the area or for totals that include data from multiple areas. Because of data swapping, users should not assume that tables with cells having a value of 1 or 2 reveal information about specific individuals. Data swapping procedures were first used in the 1990 census and were also used for Census 2000.

ERRORS IN THE DATA

Statistics in this data product are based on a sample. Therefore, they may differ somewhat from 100-percent figures that would have been obtained if all housing units, people within those housing units, and people living in group quarters had been enumerated using the same questionnaires, instructions, enumerators, and so forth. The sample estimate also would differ from other samples of housing units, people within those housing units, and people living in group quarters. The deviation of a sample estimate from the average of all possible samples is called the *sampling error*. The *standard error* of a sample estimate is a measure of the variation among the estimates from all possible samples. Thus, it measures the precision with which an estimate from a particular sample approximates the average result of all possible samples. The sample estimate and its estimated standard error permit the construction of interval estimates with prescribed confidence that the interval includes the average result of all possible samples. The method of calculating standard errors and confidence intervals for the data in this product appears in the section called "Calculation of Standard Errors."

In addition to the variability that arises from the sampling procedures, both sample data and 100-percent data are subject to *nonsampling error*. Nonsampling error may be introduced during any of the various complex operations used to collect and process census data. For example, operations such as editing, reviewing, or handling questionnaires may introduce error into the data. A detailed discussion of the sources of nonsampling error is given in the section on "Nonsampling Error" in this chapter.

Nonsampling error may affect the data in two ways: errors that are introduced randomly will increase the variability of the data and, therefore, should be reflected in the standard error; errors that tend to be consistent in one direction will make both sample and 100-percent data biased in that direction. For example, if respondents consistently tend to underreport their incomes, then the resulting counts of households or families by income category will tend to be understated for the higher income categories and overstated for the lower income categories. Such biases are not reflected in the standard error.

Limitations of the Group Quarters Data

By definition, universes that include the total population include both the household population and the group quarters population. For example, the universe defined as the population 15 years and over includes all people 15 years and over in both households and group quarters.

In previous censuses and in Census 2000, allocation rates for demographic characteristics (such as age, sex, and race) of the group quarters population were similar to those for the total population. However, allocation rates for sample characteristics, such as school enrollment, educational attainment, income, and veteran status for the institutionalized and noninstitutionalized group quarters population have been substantially higher than those for the household population since at least the 1960 census. A review of the Census 2000 allocation rates for sample characteristics indicated that this trend continued.

Although allocation rates for sample characteristics are higher for the group quarters population, it is important to include the group quarters population in the total population universe. In most areas, the group quarters population represents a small proportion of the total population. As a result, the higher allocation rates associated with the group quarters population have minimal impact on the sample characteristics for the area of interest. In areas where the group quarters population represents a larger percentage of the total population, the Census Bureau cautions data users about the impact the higher allocation rates may have on the sample characteristics.

Calculation of Standard Errors

Totals and percentages. Tables A through C in this chapter contain the necessary information for calculating the standard errors of sample estimates in this data product. To calculate the standard error, it is necessary to know:

- The unadjusted standard error for the characteristic (given in Table A for estimated totals or Table B for estimated percentages) that would result under a simple random sample design of people, housing units, households, or families.
- The design factor for the particular characteristic estimated (given in Table C) based on the sample design and estimation techniques employed to produce long form data estimates.
- The number of people, housing units, households, or families in the publication area.
- The observed sampling rate.

The design factor is the ratio of the estimated standard error to the standard error of a simple random sample. The design factors reflect the effects of the actual sample design and the complex ratio estimation procedure used for Census 2000. Percent-in-sample values are provided in Summary File 3. The percent of the population in sample is given in P4, Percent of the Population in Sample. Percent-in-sample values for housing units are provided in H4, Percent of Housing Units in Sample by Occupancy Status. Thus, observed sampling rates for housing units are provided separately for occupied and vacant housing units. Data users should use information in H2, Unweighted Sample Housing Units by Occupancy Status, to determine the most prevalent type of housing unit in a specific geography (occupied or vacant), and use its corresponding percent-in-sample value from H4. As a convenience to data users, a percent-in-sample value for total housing units is available in the Census Bureau's PHC-2, *Summary Social, Economic, and Housing Characteristics* reports (see the Percent of Population and Housing Units in Sample tables). This percent-in-sample value combines occupied and vacant housing units to form a single percent-in-sample value for housing units.

Use the steps given below to calculate the standard error of an estimated total or percentage contained in this product. A percentage is defined here as a ratio of a numerator to a denominator where the numerator is a subset of the denominator. For example, the proportion of Black or African-American teachers is the ratio of Black or African-American teachers to all teachers.

1. Obtain the unadjusted standard error from Table A or B (or use the formula given below the table) for the estimated total or percentage, respectively.
2. Obtain the person or housing unit observed sampling rate (percent-in-sample) for the geographic area to which the estimate applies. Use the person observed sampling rate for population characteristics and the housing unit observed sampling rate for housing characteristics.

3. Use Table C to obtain the appropriate design factor, based on the characteristic (Employment status, School enrollment, etc.) and the range containing the percent-in-sample value defined in step 2. Multiply the unadjusted standard error by this design factor.

The unadjusted standard errors of zero estimates or of very small estimated totals or percentages will approach zero. This is also the case for very large percentages or estimated totals that are close to the size of the publication areas to which they correspond. Nevertheless, these estimated totals and percentages are still subject to sampling and nonsampling variability, and an estimated standard error of zero (or a very small standard error) is not appropriate. For estimated percentages that are less than 2 or greater than 98, use the unadjusted standard errors in Table B that appear in the "2 or 98" row. For an estimated total that is less than 50 or within 50 of the total size of the publication area, use an unadjusted standard error of 16.

Examples using Tables A and B are given in the section titled "Using Tables to Compute Standard Errors and Confidence Intervals."

Sums and differences. The standard errors estimated from Tables A and B are not directly applicable to sums of and differences between two sample estimates. To estimate the standard error of a sum or difference, the tables are to be used somewhat differently in the following three situations:

1. For the sum of or difference between a sample estimate and a 100-percent value, use the standard error of the sample estimate. The complete count value is not subject to sampling error.
2. For the sum of or difference between two sample estimates, the appropriate standard error is approximately the square root of the sum of the two individual standard errors squared; that is, for standard errors

   $SE(\hat{X})$ and $SE(\hat{Y})$ of estimates $\hat{X}$ and $\hat{Y}$, respectively:

   $$SE(\hat{X} + \hat{Y}) = SE(\hat{X} - \hat{Y}) = \sqrt{[SE(\hat{X})]^2 + [SE(\hat{Y})]^2}$$

   This method, however, will underestimate (overestimate) the standard error if the two items in a sum are highly positively (negatively) correlated or if the two items in a difference are highly negatively (positively) correlated. This method may also be used for the difference between (or sum of) sample estimates from two censuses or from a census sample and another survey. The standard error for estimates not based on the Census 2000 sample must be obtained from an appropriate source outside of this chapter.
3. For the differences between two estimates, one of which is a subclass of the other, use the tables directly where the calculated difference is the estimate of interest. For example, to determine the estimate of non-Black or African-American teachers, subtract the estimate of Black or African-American teachers from the estimate of total teachers. To determine the standard error of the estimate of non-Black or African-American teachers, apply the above formula directly.

Ratios. Frequently, the statistic of interest is the ratio of two variables, where the numerator is not a subset of the denominator. An example is the ratio of students to teachers in public elementary schools. (Note that this method cannot be used to compute a standard error for a sample mean.) The standard error of the ratio between two sample estimates is estimated as follows:

1. If the ratio is a proportion, then follow the procedure outlined for "Totals and percentages."
2. If the ratio is not a proportion, then approximate the standard error using the formula below.

$$SE\left(\frac{\hat{X}}{\hat{Y}}\right) = \left(\frac{\hat{X}}{\hat{Y}}\right)\sqrt{\frac{[SE(\hat{X})]^2}{\hat{X}^2} + \frac{[SE(\hat{Y})]^2}{\hat{Y}^2}}$$

Medians. The sampling variability of an estimated median depends on the form of the distribution and the size of its base. The reliability of an estimated median is approximated by constructing a confidence interval. Estimate the 68 percent confidence limits of a median based on sample data using the following procedure.

1. Obtain the appropriate (person or housing unit) observed sampling rate for the specific geographic area. Use this rate to locate the design factor for the characteristic of interest in Table C.

2. Obtain the frequency distribution for the selected variable. Cumulate these frequencies to yield the base.

3. Determine the standard error of the estimate of 50 percent from the distribution using the formula:

$$\text{SE(50 percent)} = \sqrt{\frac{5}{\text{base}} \times 50^2} \times \text{Design Factor}$$

4. Subtract from and add to 50 percent the standard error determined in step 3.

$$\text{p_lower} = 50 - \text{SE (50 percent)}$$

$$\text{p_upper} = 50 + \text{SE (50 percent)}$$

   Find the category in the distribution containing p_lower and the category in the distribution containing p_upper. If p_lower and p_upper fall in the same category, follow these steps:

   - Define A1 as the smallest value in that category.
   - Define A2 to be the smallest value in the next (higher) category.
   - Define C1 as the cumulative percent of units strictly less than A1.
   - Define C2 as the cumulative percent of units strictly less than A2.

     Use these values (A1, A2, C1, C2) in step 5 to obtain the Lower Bound and the Upper Bound.

     If p_lower and p_upper are in different categories, follow the steps above twice–once for each category. In effect, users will interpolate twice to obtain the Lower and Upper Bounds as follows:

   - First, for the category containing p_lower, define the values A1, A2, C1, and C2 as above. Use these values in step 5 to obtain the Lower Bound.
   - Second, for the category containing p_upper, define a new set of values for A1, A2, C1, and C2. Use these values in step 5 to obtain the Upper Bound.

5. Use the following formula and the values obtained in step 4 to form a confidence interval about the median:

$$\text{Bound} = \left[\frac{X - C1}{C2 - C1}\right] \times (A2 - A1) + A1$$

   where X = p_lower (p_upper) for the Lower Bound (Upper Bound).

6. Divide the difference between the two points determined in step 5 by two to obtain the estimated standard error of the median:

$$\text{SE(median)} = \frac{\text{Upper Bound} - \text{Lower Bound}}{2} = \frac{(\text{p_upper} - \text{p_lower})}{C2 - C1} \times \frac{A2 - A1}{2}$$

Means. A mean is defined here as the average quantity of some characteristic (other than the number of people, housing units, households, or families) per person, housing unit, household, or family. For example, a mean could be the average annual income of females age 25 to 34. The standard error of a mean can be approximated by the formula below. Because of the approximation used in developing this formula, the estimated standard error of the mean obtained from this formula will generally underestimate the true standard error.

The formula for estimating the standard error of a mean, $\bar{x}$, is

$$SE(\bar{x}) = \sqrt{\frac{5}{base} \times s^2} \times \text{Design Factor}$$

where s^2 is the estimated population variance of the characteristic and the base is the total number of units in the population. The population variance, s^2, may be estimated using data that has been grouped into intervals.

For this method, the range of values for the characteristic is divided into c intervals, where the lower and upper boundaries of interval j are L_j and U_j, respectively. Each person is placed into one of the c intervals such that the value of the characteristic is between L_j and U_j. The estimated population variance, s^2, is then given by:

$$s^2 = \sum_{j=1}^{c} p_j m_j^2 - (\bar{x})^2$$

where p_j is the estimated proportion of persons in interval j (based on weighted data) and m_j is the midpoint of the jth interval, calculated as:

$$m_j = \frac{L_j + U_j}{2}.$$

The most representative value of the characteristic in interval j is assumed to be the midpoint of the interval, m_j. If the cth interval is open-ended, i.e., no upper interval boundary exists, then an approximate value for m_c is

$$m_c = \left(\frac{3}{2}\right) L_c.$$

The estimated sample mean, $\bar{x}$, can be obtained using the following formula:

$$\bar{x} = \sum_{j=1}^{c} p_j m_j.$$

Confidence intervals. A sample estimate and its estimated standard error may be used to construct confidence intervals about the estimate. These intervals are ranges that will contain the average value of the estimated characteristic that results over all possible samples, with a known probability.

For example, if all possible samples that could result under the Census 2000 sample design were independently selected and surveyed under the same conditions, and if the estimate and its estimated standard error were calculated for each of these samples, then:

1. *68 percent confidence interval.* Approximately 68 percent of the intervals from one estimated standard error below the estimate to one estimated standard error above the estimate would contain the average result from all possible samples.

2. *90 percent confidence interval.* Approximately 90 percent of the intervals from 1.645 times the estimated standard error below the estimate to 1.645 times the estimated standard error above the estimate would contain the average result from all possible samples.

3. *95 percent confidence interval.* Approximately 95 percent of the intervals from two estimated standard errors below the estimate to two estimated standard errors above the estimate would contain the average result from all possible samples.

The average value of the estimated characteristic that could be derived from all possible samples either is or is not contained in any particular computed interval. Thus, the statement that the average value has a certain probability of falling between the limits of the calculated confidence interval cannot be made. Rather, one can say with a specified probability of confidence that the calculated confidence interval includes the average estimate from all possible samples (approximately the 100-percent value).

Confidence intervals also may be constructed for the ratio, sum of, or difference between two sample figures. First compute the ratio, sum, or difference. Next, obtain the standard error of the ratio, sum, or difference (using the formulas given earlier). Finally, form a confidence interval for this estimated ratio, sum, or difference as above. One can then say with specified confidence that this interval includes the ratio, sum, or difference that would have been obtained by averaging the results from all possible samples.

Calculating the confidence interval from the standard error. To calculate the lower and upper bounds of the 90 percent confidence interval around an estimate using the standard error, multiply the standard error by 1.645, then add and subtract the product from the estimate.

$$\text{Lower bound} = \text{Estimate} - (\text{Standard Error} \times 1.645)$$

$$\text{Upper bound} = \text{Estimate} + (\text{Standard Error} \times 1.645)$$

Limitations. Be careful when computing and interpreting confidence intervals. The estimated standard errors given in this chapter do not include all portions of the variability because of nonsampling error that may be present in the data. The standard errors reflect the effect of simple response variance, but not the effect of correlated errors introduced by enumerators, coders, or other field or processing personnel. Thus, the standard errors calculated represent a lower bound of the total error. As a result, confidence intervals formed using these estimated standard errors might not meet the stated levels of confidence (i.e., 68, 90, or 95 percent). Thus, be careful interpreting the data in this data product based on the estimated standard errors.

A standard sampling theory text should be helpful if the user needs more information about confidence intervals and nonsampling errors.

Zero or small estimates; very large estimates. The value of almost all Census 2000 characteristics is greater than or equal to zero by definition. The method given previously for calculating confidence intervals relies on large sample theory and may result in negative values for zero or small estimates, which are not admissible for most characteristics. In this case, the lower limit of the confidence interval is set to zero by default. A similar caution holds for estimates of totals that are close to the population total and for estimated proportions near one, where the upper limit of the confidence interval is set to its largest admissible value. In these situations, the level of confidence of the adjusted range of values is less than the prescribed confidence level.

Using Tables to Compute Standard Errors and Confidence Intervals

Example 1. Computing the standard error of a total. Suppose a particular data table shows that for City A 9,948 people out of all 15,888 people age 16 years and over were in the civilian labor force. The person observed sampling rate (percent-in-sample) in City A is 16.0 percent. The column in Table C that includes an observed sampling rate of 16.0 percent shows the design factor to be 1.1 for the population characteristic "Employment status."

The unadjusted standard error for the estimated total of 9,948 is computed using the formula given below Table A. Suppose that the total population of City A was 21,220. The formula for the unadjusted standard error, SE, is

$$\begin{aligned} \text{SE}(9{,}948) &= \sqrt{5(9{,}948)\left(1 - \frac{9{,}948}{21{,}220}\right)} \\ &= 163 \text{ people.} \end{aligned}$$

The 5 in the above formula is based on a 1-in-6 sample and is derived from the inverse of the sampling rate minus one; i.e., 5 = 6 − 1. To find the standard error of the estimated 9,948 people 16 years and over who were in the civilian labor force, multiply the unadjusted standard error 163 by the design factor, 1.1, from Table C. This yields an estimated standard error of 179 for the total number of people 16 years and over in City A who were in the civilian labor force.

Example 2. Computing the standard error of a percentage. The estimated percent of people 16 years and over who were in the civilian labor force in City A is 62.6 percent (= 9,948 ÷

15,888). Using the formula below Table B, the unadjusted standard error is approximately

$$SE(62.6) = \sqrt{\left(\frac{5}{15{,}888}\right)(62.6)(100 - 62.6)}$$

$$= 0.86 \text{ percentage points.}$$

Again, the 5 in the above formula is based on a 1-in-6 sample and is derived from the inverse of the sampling rate minus one; i.e., 5 = 6 − 1. The standard error for the estimated 62.6 percent of people 16 years and over who were in the civilian labor force is 0.86 x 1.1 = 0.95 percentage points.

Note that standard errors of percentages derived in this manner are approximate. Calculations can be expressed to several decimal places, but doing so would indicate more precision in the data than is justifiable. Final results should contain no more than two decimal places when the estimated standard error is one percentage point (i.e., 1.00) or more.

Example 3. Computing a confidence interval. In Example 1, the adjusted standard error of the 9,948 people 16 years and over in City A in the civilian labor force was 179. Thus, a 90 percent confidence interval for this estimated total is:

$$[9{,}948 - 1.645(179)] \text{ to } [9{,}948 + 1.645\,(179)]$$
$$\text{or } 9{,}654 \text{ to } 10{,}242.$$

One can say, with about 90 percent confidence, that this interval includes the value that would have been obtained by averaging the results from all possible samples.

Example 4. Computing the standard error and confidence interval for the difference between two sample estimates. Suppose the number of people in City B age 16 years and over who were in the civilian labor force was 9,314 and the total number of people 16 years and over was 16,666. The population size of City B was 25,225, resulting in a person percent-in-sample of 15.7. The range that includes an observed sampling rate of 15.7 in Table C shows the design factor to be 1.1 for "Employment status." Using the formula below Table A and the appropriate design factor, the estimated standard error for the total number of people 16 years and over in City B who were in the civilian labor force is 188 (= 171 x 1.1). The estimated percentage of people 16 years and over who were in the civilian labor force is 55.9 percent. The unadjusted standard error determined using the formula provided at the bottom of Table B is 0.86 percentage points, and the approximate standard error of the percentage (55.9 percent) is 0.86 x 1.1 = 0.95 percentage points.

Suppose that one wished to obtain the standard error of the difference between City A and City B of the percentages of people who were 16 years and over and who were in the civilian labor force. The difference in the percentages for the two cities is:

$$62.6 - 55.9 = 6.7 \text{ percent.}$$

Using the above calculations and the adjusted standard error from Example 2:

$$SE\,(6.7) = \sqrt{[SE(62.6)]^2 + [SE(55.9)]^2} = \sqrt{(0.95)^2 + (0.95)^2}$$
$$= 1.34 \text{ percentage points.}$$

The 90 percent confidence interval for the difference is formed as before:

$$[6.70 - 1.645(1.34)] \text{ to } [6.70 + 1.645(1.34)]$$
$$\text{or } 4.50 \text{ to } 8.90.$$

One can say with 90 percent confidence that the interval includes the difference that would have been obtained by averaging the results from all possible samples.

Example 5. Computing the standard error and confidence interval for the ratio of two sample estimates. For reasonably large samples, ratio estimates are normally distributed, particularly for the census population. Therefore, if the standard error of a ratio estimate can be calculated, then a confidence interval can be formed about the ratio.

Suppose that one wished to obtain the standard error of the ratio of the estimate of people who were 16 years and over and who were in the civilian labor force in City A to the estimate of people who were 16 years and over and who were in the civilian labor force in City B. The ratio of the two estimates is:

$$\frac{9{,}948}{9{,}314} = 1.07$$

The standard error of this ratio is:

$$SE(1.07) = \left(\frac{9{,}948}{9{,}314}\right)\sqrt{\frac{(179)^2}{(9{,}948)^2} + \frac{(188)^2}{(9{,}314)^2}}$$

$$= 0.029.$$

Using the results above, the 90 percent confidence interval for this ratio would be:

$$[1.07 - 1.645(0.029)] \text{ to } [1.07 + 1.645(0.029)]$$

$$\text{or } 1.02 \text{ to } 1.12.$$

One can say with 90 percent confidence that the interval includes the ratio that would have been obtained by averaging the results from all possible samples.

Example 6. Computing the standard error and confidence interval of a median. The following example shows the steps for calculating an estimated standard error and confidence interval for the median housing value in City C.

1. The housing unit observed sampling rate in City C is 14.3. Suppose that the corresponding design factor in Table C for the housing characteristic "Value" is 1.2.

2. Obtain the frequency distribution for housing values in City C. The base is the sum of the frequencies (4,227).

Table 1. **Frequency Distribution and Cumulative Totals for Housing Value**

Housing value	Frequency	Cumulative sum	Cumulative percent
Less than $50,000	1,548	1,548	36.62
$50,000 to $99,999	820	2,368	56.02
$100,000 to $149,999	752	3,120	73.81
$150,000 to $199,999	524	3,644	86.21
$200,000 to $299,999	300	3,944	93.30
$300,000 to $499,999	248	4,192	99.17
$500,000 or more	35	4,227	100.00

3. Determine the standard error of the estimate of 50 percent from the distribution:

$$SE(50 \text{ percent}) = \sqrt{\frac{5}{4{,}227} \times 50^2 \times 1.2}$$

$$= 2.06$$

4. Calculate a confidence interval with bounds:

$$p_lower = 50 - 2.06 = 47.94$$

$$p_upper = 50 + 2.06 = 52.06$$

From the given distribution, the category with the cumulative percent first exceeding 47.94 percent is $50,000 to $99,999. Therefore, A1 = $50,000. C1 is the cumulative percent of housing units with value less than $50,000. As a result, C1 = 36.62 percent.

The category with the cumulative percent that first exceeds 52.06 percent is also $50,000 to $99,999. A2 is the smallest value in the next (higher) category, resulting in A2 = $100,000. C2 is the cumulative percent of housing units with value less than $100,000. Thus, C2 = 56.02 percent.

5. Given the values obtained in earlier steps, calculate the Lower and Upper Bounds of the confidence interval about the median:

$$\text{Lower Bound} = \left[\frac{47.94 - 36.62}{56.02 - 36.62}\right] \text{x } (\$100{,}000 - \$50{,}000) + \$50{,}000$$

$$\text{Upper Bound} = \left[\frac{52.06 - 36.62}{56.02 - 36.62}\right] \text{x } (\$100{,}000 - \$50{,}000) + \$50{,}000$$

The confidence interval is $79,175 to $89,794.

6. The estimated standard error of the median is

$$\text{SE(median)} = \frac{\$89{,}794 - \$79{,}175}{2} = \$5{,}310$$

Example 7. Computing the standard error of a mean. This example shows the steps for calculating the standard error for the average commuting time in City D. The frequency distribution is given in Table 2.

Table 2. **Frequency Distribution for Travel Time to Work**

Travel time to work	Frequency
Did not work at home:	776,619
Less than 5 minutes	14,602
5 to 9 minutes	69,066
10 to 14 minutes	107,161
15 to 19 minutes	138,187
20 to 24 minutes	139,726
25 to 29 minutes	52,879
30 to 34 minutes	120,636
35 to 39 minutes	19,751
40 to 44 minutes	25,791
45 to 59 minutes	50,322
60 to 89 minutes	29,178
90 or more minutes	9,320
Worked at home	19,986

1. Cumulating the frequencies over the 12 categories for those who commuted to work (i.e., Did not work at home) yields the population count (base) of 776,619 workers age 16 years and over.

2. Find the midpoint m_j for each of the 12 categories. Multiply each category's proportion p_j by the square of the midpoint and sum this product over all categories.

   For example, the midpoint of category 1 "Less than 5 minutes" is

$$m_1 = \frac{0 + 5}{2} = 2.5 \text{ minutes}$$

   while the midpoint of the 12th category "90 or more minutes" is

$$m_{12} = \left(\frac{3}{2}\right) 90 = 135 \text{ minutes.}$$

   The proportion of units in the first category, p_1, is

$$p_1 = \frac{14{,}602}{776{,}619} = 0.019.$$

Necessary products for the standard error calculation are given in Table 3 along with totals.

Table 3. **Calculations for Travel Time to Work**

Travel time to work	p_j	m_j	$p_j m_j^2$	$p_j m_j$
Did not work at home:				
Less than 5 minutes	0.019	2.5	0.119	0.048
5 to 9 minutes	0.089	7	4.361	0.623
10 to 14 minutes	0.138	12	19.872	1.656
15 to 19 minutes	0.178	17	51.442	3.026
20 to 24 minutes	0.180	22	87.120	3.960
25 to 29 minutes	0.068	27	49.572	1.836
30 to 34 minutes	0.155	32	158.720	4.960
35 to 39 minutes	0.025	37	34.225	0.925
40 to 44 minutes	0.033	42	58.212	1.386
45 to 59 minutes	0.065	52	175.760	3.380
60 to 89 minutes	0.038	74.5	210.910	2.831
90 or more minutes	0.012	135	218.700	1.620
		Total	1069.013	26.251

3. To estimate the mean commuting time for people in City D, multiply each category's proportion by its midpoint and sum over all categories in the universe. Table 3 shows an estimated mean travel time to work, $\bar{x}$, of 26 minutes.
4. Calculate the estimated population variance.

$$s^2 = 1069.013 - (26)^2$$

$$= 393.013$$

5. In City D, the person observed sampling rate is 13.1 percent. Suppose the design factor for "Travel time to work" in City D, given in the "Less than 15 percent" percent-in-sample column of Table C, is 1.4. Use this information and the results from steps 1 through 4 to calculate an estimated standard error for the mean as:

$$SE(\bar{x}) = \sqrt{\frac{5}{776{,}619} \times 393.013 \times 1.4}$$

$$= 0.07 \text{ minutes.}$$

ESTIMATION PROCEDURE

The estimates that appear in this product were obtained from an iterative ratio estimation procedure (iterative proportional fitting) resulting in the assignment of a weight to each sample person or housing unit record. For any given tabulation area, a characteristic total was estimated by summing the weights assigned to the people or housing units possessing the characteristic in the tabulation area. Estimates of family or household characteristics were based on the weight assigned to the family member designated as householder. Each sample person or housing unit record was assigned exactly one weight to be used to produce estimates of all characteristics. For example, if the weight given to a sample person or housing unit had the value 6, all characteristics of that person or housing unit would be tabulated with a weight of 6. The estimation procedure, however, did assign weights varying from person to person or housing unit to housing unit.

The estimation procedure used to assign the weights was performed in geographically defined *weighting areas.* Generally, weighting areas were formed of contiguous geographic units within counties. Weighting areas were required to have a minimum sample of 400 people. Also, weighting areas never crossed state or county boundaries. In small counties with a sample count below 400 people, the minimum sample size condition was relaxed to permit the entire county to become a weighting area.

People

Within a weighting area, the long form sample was ratio-adjusted to equal the 100-percent totals for certain data groups. There were four stages of ratio adjustment for people. The first stage used 21 household-type groups. The second stage used three groups with the following sampling rates: 1-in-2, 1-in-4, and less than 1-in-4. The third stage used the dichotomy householders/nonhouseholders and the fourth stage used 312 aggregate age-sex-race-Hispanic origin groups. The stages were defined as follows:

People

Stage I: Type of Household

Group	Family with own children under 18: Number of people in housing unit
1	2
2	3
3	4
4	5
5	6-7
6	8 or more
	Family without own children under 18:
7-12	2 through 8 or more
	All other housing units:
13	1
14-19	2 through 8 or more
20	People in group quarters
21	Service Based Enumerations

Stage II: Sampling Type

Group	
1	1-in-2
2	1-in-4
3	1-in-6 or 1-in-8

Stage III: Householder Status

Group	
1	Householder
2	Nonhouseholder

People—Con.

Stage IV: Age/Sex/Race/Hispanic origin

	People of Hispanic origin: Black or African American: Male:
Group	Age
1	0-4
2	5-14
3	15-17
4	18-19
5	20-24
6	25-29
7	30-34
8	35-44
9	45-49
10	50-54
11	55-64
12	65-74
13	75+
14-26	Female: Same age categories as 1-13
27-52	American Indian or Alaska Native: Same gender and age categories as 1-26
53-78	Asian: Same gender and age categories as 1-26
79-104	Native Hawaiian or Pacific Islander: Same gender and age categories as 1-26
105-130	White: Same gender and age categories as 1-26
131-156	Some Other Race: Same gender and age categories as 1-26
157-312	People not of Hispanic origin: Same race, gender, and age categories as 1-156

NOTE: Multiple race people were included in one of the six race groups for estimation purposes only. Subsequent tabulations were based on the full set of responses to the race item.

The ratio estimation procedure for people was conducted within a weighting area in four stages as follows:

Stage I.

1. Assign an initial weight to each sample person record approximately equal to the inverse of the observed sampling rate for the weighting area.

2. Prior to iterative proportional fitting, combine categories in each of the four estimation stages, if necessary, to increase the reliability of the ratio estimation procedure. For each stage, any group that did not meet certain criteria for the unweighted sample count or for the ratio of the 100-percent to the initially weighted sample count was combined with another group in the same stage according to a specified collapsing pattern. There was an additional criterion concerning the number of complete count people in each race/Hispanic origin category in the second estimation stage.

3. The initial weights underwent four stages of ratio adjustment applying the grouping procedures described above. At the first stage, the ratio of the complete census count to the sum of the initial weights for each sample person was computed for each Stage I group. The initial weight assigned to each person in a group was then multiplied by the Stage I group ratio to produce an adjusted weight.

Stage II. The Stage I adjusted weights were again adjusted by the ratio of the complete census count to the sum of the Stage I weights for sample people in each Stage II group.

Stage III. The Stage II weights were adjusted by the ratio of the complete census count to the sum of the Stage II weights for sample people in each Stage III group.

Stage IV. The Stage III weights were adjusted by the ratio of the complete census count to the sum of the Stage III weights for sample people in each Stage IV group.

The four stages of ratio adjustment were repeated in the order given above until the predefined stopping criteria were met. The weights obtained from the final iteration of Stage IV were assigned to the sample person records. However, to avoid complications in rounding for tabulated data, only whole number weights were assigned. For example, if the final weight of the people in a particular group was 7.25, then 1/4 of the sample people in this group were randomly assigned a weight of 8, while the remaining 3/4 received a weight of 7.

Housing Units

The ratio estimation procedure for housing units was essentially the same as that for people, except that vacant housing units were treated separately. The occupied housing unit ratio estimation procedure was done in three stages. The first stage for occupied housing units used 19 household type groups while the second stage used three sampling type groups. The third stage used 24 race-Hispanic origin-tenure groups. The vacant housing unit ratio estimation procedure was done in a single stage with three groups. The stages for ratio estimation for housing units were as follows:

Occupied Housing Units

Stage I: Type of Household

Group	Family with own children under 18: Number of people in housing unit
1	2
2	3
3	4
4	5
5	6-7
6	8 or more
	Family without own children under 18:
7-12	2 through 8 or more
	All other housing units:
13	1
14-19	2 through 8 or more

Stage II: Sampling Type

Group	
1	1-in-2
2	1-in-4
3	1-in-6 or 1-in-8

Occupied Housing Units—Con.

Stage III: Race and Hispanic Origin of Householder/Tenure

Group	Owner: Hispanic origin:
1	Black or African American
2	American Indian or Alaska Native
3	Asian
4	Native Hawaiian or Pacific Islander
5	White
6	Some Other Race
7-12	Owner: Not of Hispanic origin: Same race categories as 1-6
13-24	Renter: Same Hispanic origin and race categories as 1-12

Vacant Housing Units

Group	
1	Vacant for rent
2	Vacant for sale
3	Other vacant

The estimates produced by this estimation procedure realize some of the gains in sampling efficiency that would have resulted if the population had been stratified into the ratio-estimation groups before sampling and if the sampling rate had been applied independently to each group. The net effect is a reduction in both the standard error and the possible bias of most estimated characteristics to levels below what would have resulted from simply using the initial, unadjusted weight. A by-product of this estimation procedure is that the estimates from the sample will, for the most part, be consistent with the complete count figures for the population and housing unit groups used in the estimation procedure.

CONSISTENCY WITH COMPLETE COUNTS

As described earlier, Census 2000 long form data were collected on a sample basis. Cities and incorporated places were used to determine sampling rates to support estimates for these areas. As a result, each city, incorporated place, school district, and county had addresses selected in the long form sample.

To produce estimates from the long form data, weighting was performed at the weighting area level. In forming weighting areas, trade-offs between reliability, consistency of the estimates, and complexity of the implementation were considered. The decision was made to form weighting areas consisting of small geographic areas with at least 400 sample persons (or about 200 or more completed long forms) that do not cross county boundaries. No other boundary constraints were imposed. Thus, total population estimates from the long form data will agree with census counts reported in SF 1 and SF 2 for the weighting area, county, and other higher geographic areas obtained by combining either weighting areas or counties. Differences between long form estimates of characteristics in the SF 3 and their corresponding values in the SF 1 or SF 2 are particularly noticeable for small places, tracts, and block groups. Examples of these characteristics are the total number of people, the number of people reporting specific racial categories, and the number of housing units. The official values for items reported on the short form come from SF 1 and SF 2.

Because the weighting areas were formed at a smaller geographic level, any differential nonresponse to long form questionnaires by demographic groups or geographical areas included in a weighting area may introduce differences in complete counts (SF 1 and SF 2) and the SF 3 total population estimates. Also, an insufficient number of sample cases in the weighting matrix cells could lead to differences in SF 1, SF 2, and SF 3 population totals. Thus, differences between the census and SF 3 counts are typical and expected.

In 1990, separate tabulations were not prepared for small areas below a certain size. In contrast, Census 2000 tabulations are being prepared for all areas to maximize data availability. This approach may lead to a greater number of anomalous results than what may have been observed with tabulations released from the 1990 census. A similar phenomenon occurred in the 1990 census when weighting areas respected city and place boundaries. Census counts differed from the long form data estimates in small places. As expected, these differences were sometimes large.

The SF 1 tables provide the official census count of the number of people in an area. The SF 3 tables provide estimates of the proportion of people with specific characteristics, such as occupation, disability, or educational attainment. The total number of people in the SF 3 table is provided for use as the denominator, or base, for these proportions. Estimates in the SF 3 tables give the best estimates of the proportion of people with a particular characteristic, but the census count is the official count of how many people are in the area.

The SF 1 gives exact numbers even for very small groups and areas; whereas, SF 3 gives estimates for small groups and areas, such as tracts and small places, that are less exact. The goal of SF 3 is to identify large differences among areas or large changes over time. Estimates for small areas and small population groups often exhibit large changes from one census to the next, so having the capability to measure them is worthwhile.

NONSAMPLING ERROR

In any large-scale statistical operation, such as Census 2000, human and processing errors occur. These errors are commonly referred to as nonsampling errors. Such errors include: not enumerating every household or every person in the population, failing to obtain all required information from the respondents, obtaining incorrect or inconsistent information, and recording information incorrectly. In addition, errors can occur during the field review of the enumerators' work, during clerical handling of the census questionnaires, or during the electronic processing of the questionnaires.

While it is impossible to completely eliminate nonsampling error from an operation as large and complex as the decennial census, the Census Bureau attempts to control the sources of such error during the data collection and processing operations. The primary sources of nonsampling error and the programs instituted to control this error in Census 2000 are described below. The success of these programs, however, was contingent upon how well the instructions actually were carried out during the census. As part of the Census 2000 evaluation program, both the effects of these programs and the amount of error remaining after their application will be evaluated.

Types of Nonsampling Error

Nonresponse. Nonresponse to particular questions on the census questionnaire or the failure to obtain any information for a housing unit allows for the introduction of bias into the data because the characteristics of the nonrespondents have not been observed and may differ from those reported by respondents. As a result, any imputation procedure using respondent data may not completely reflect these differences either at the elemental level (individual person or housing unit) or on average. As part of the data processing, people and/or housing units for which sample data were not collected may have their data imputed to ensure a sufficient number of sample people/housing units in a given area. As a result, the imputation rates for some small geographic areas, such as tracts, are very high. The Census Bureau cautions data users about the impact the higher imputation rates may have on the sample characteristics. Some protection against the introduction of large biases is afforded by minimizing nonresponse. Characteristics for the nonresponses were imputed by using reported data for a person or housing unit with similar characteristics.

Respondent and enumerator error. The person answering the mail questionnaire for a household or responding to the questions posed by an enumerator could serve as a source of error, although the question wording was extensively tested in several experimental studies prior to the census. The mail respondent may overlook or misunderstand a question, or answer a question in a way that cannot be interpreted correctly by the data capture system. Also, the enumerator may:

misinterpret or otherwise incorrectly record information given by a respondent, fail to collect some of the information for a person or household, or collect data for households that were not designated as part of the sample. Enumerators were monitored carefully to minimize these types of field enumeration problems. Field staff was prepared for their tasks by using standardized training packages that included hands-on experience with census materials. A sample of the households interviewed by each enumerator was reinterviewed to control for the possibility of fabricated data being submitted by enumerators.

Processing error. The many phases involved in processing the census data represent potential sources for the introduction of nonsampling error. The processing of the census questionnaires completed by enumerators included field review by the crew leader, check-in, and transmittal of completed questionnaires. No field reviews were done on the mail return questionnaires. Error may also be introduced by the misinterpretation of data by the data capture system, or the failure to capture all the information that the respondents or enumerators provided on the forms. Write-in entries go through coding operations, which may also be a source of processing error in the data. Many of the various field, coding, and computer operations undergo a number of quality control checks to help ensure their accurate application.

Reduction of Nonsampling Error

A number of techniques were implemented during the census planning and development stages to reduce various types of nonsampling errors. Quality assurance methods were used throughout the data collection and processing phases of the census to improve the quality of the data. In addition, the Census Bureau implemented a reinterview program to minimize errors in the data-collection phase for enumerator-filled questionnaires.

Several initiatives were implemented during Census 2000 to minimize the undercoverage of population and housing units and to reduce costs. These programs were developed based on experience from the 1990 decennial census and results from the Census 2000 testing cycle. They include:

- Be Counted questionnaires – unaddressed forms requesting all short form data and a few additional items – were available in public locations for people who believed they were not otherwise counted.
- An introductory letter was sent to all Mailout/Mailback addresses and many addresses in Update/Leave areas prior to the mailing of the census form. A reminder postcard was also sent to these addresses.
- Forms in Spanish and other languages were mailed to those who requested them by returning the introductory letter.
- A well-publicized, toll-free telephone number was available to answer questions about the census forms. Responses from people in households who received a short form could be taken over the telephone.
- Under the Local Update of Census Addresses (LUCA) program, local officials had the opportunity to address specific concerns about the accuracy and completeness of the Master Address File before mailings began.

Resolving Multiple Responses

There were multiple modes of response for Census 2000. Because there were various ways people could initiate their enumeration in the census, and the fact that some people would be enumerated during field followup, it was very likely that some people could be enumerated more than once. A special computer process was implemented to control this type of nonsampling error by resolving situations where more than one form was received from a particular housing unit, as designated by its identification (ID). The process consisted of several steps. IDs that had more

than one viable return were analyzed. Within each of these IDs, the person records on each return were compared with person records on the other return(s). People included on two or more different returns were marked as such, and only one of the person records was used in the creation of the household roster.

EDITING OF UNACCEPTABLE DATA

The objective of the processing operation was to produce a set of data that describes the population as accurately and clearly as possible. In a major change from past practice, the information on Census 2000 questionnaires generally was not edited for consistency, completeness, or acceptability during field data collection or data capture operations. Census crew leaders and local office clerks reviewed enumerator-filled questionnaires for adherence to specified procedures. Mail return questionnaires were not subjected to clerical review and households were not contacted, as in previous censuses, to collect data that were missing from census returns.

Most census questionnaires received by mail from respondents as well as those filled by enumerators were processed through a new contractor-built image scanning system that used optical mark and character recognition to convert the responses into computer files. The optical character recognition, or OCR, process used several pattern and context checks to estimate accuracy thresholds for each write-in field. The system also used "soft edits" on most interpreted numeric write-in responses to decide whether the field values read by the machine interpretation were acceptable. If the value read had a lower than acceptable accuracy threshold or was outside the soft edit range, the image of the item was displayed to a keyer who then entered the response.

To control the possible creation of erroneous people from questionnaires containing stray marks or completed incorrectly, the data capture system included an edit for the number of people indicated on each mail return and enumerator-filled questionnaire. If the edit failed, the questionnaire image was reviewed at a workstation by an operator. The operator identified erroneous person records and corrected OCR interpretation errors in the population count field.

At Census Bureau headquarters, the mail response data records were subjected to a computer edit that identified households exhibiting a possible coverage problem and those with more than six household members – the maximum number of people who could be enumerated on a mail questionnaire. Attempts were made to contact these households on the telephone to correct the count inconsistency and to collect census data for those people for whom there was no room on the questionnaire.

Incomplete or inconsistent information on the questionnaire data records was assigned acceptable values using *imputation* procedures during the final automated edit of the collected data. As in previous censuses, the general procedure for changing unacceptable entries was to assign an entry for a person that was consistent with entries for people with similar characteristics. Assigning acceptable codes in place of blanks or unacceptable entries enhances the usefulness of the data.

Another way in which corrections were made during the computer editing process was *substitution.* Substitution assigned a full set of characteristics for people in a household. If there was an indication that a household was occupied by a specified number of people but the questionnaire contained no information for people within the household, or the occupants were not listed on the questionnaire, the Census Bureau selected a previously accepted household of the same size and substituted its full set of characteristics for this household.

Table A. **Unadjusted Standard Error for Estimated Totals**

[Based on a 1-in-6 simple random sample]

Estimated total[1]	Size of publication area[2]													
	500	1,000	2,500	5,000	10,000	25,000	50,000	100,000	250,000	500,000	1,000,000	5,000,000	10,000,000	25,000,000
50	15	15	16	16	16	16	16	16	16	16	16	16	16	16
100	20	21	22	22	22	22	22	22	22	22	22	22	22	22
250	25	31	34	34	35	35	35	35	35	35	35	35	35	35
500	-	35	45	47	49	49	50	50	50	50	50	50	50	50
1,000	-	-	55	63	67	69	70	70	71	71	71	71	71	71
2,500	-	-	-	79	97	106	109	110	111	112	112	112	112	112
5,000	-	-	-	-	112	141	150	154	157	157	158	158	158	158
10,000	-	-	-	-	-	173	200	212	219	221	222	223	223	224
15,000	-	-	-	-	-	173	229	252	266	270	272	273	274	274
25,000	-	-	-	-	-	-	250	306	335	345	349	353	353	353
75,000	-	-	-	-	-	-	-	306	512	565	589	608	610	611
100,000	-	-	-	-	-	-	-	-	548	632	671	700	704	706
250,000	-	-	-	-	-	-	-	-	-	791	968	1090	1104	1112
500,000	-	-	-	-	-	-	-	-	-	-	1118	1500	1541	1565
1,000,000 . . .	-	-	-	-	-	- -	-	-	-	-	-	2000	2121	2191
5,000,000 . . .	-	-	-	-	-	-	-	-	-	-	-	-	3536	4472
10,000,000 . .	-	-	-	-	-	-	-	-	-	-	-	-	-	5477

[1]For estimated totals larger than 10,000,000, the standard error is somewhat larger than the table values. Use the formula given below to calculate the standard error.

$$SE(\hat{Y}) = \sqrt{5\hat{Y}\left(1 - \frac{\hat{Y}}{N}\right)}$$

N = Size of publication area

$\hat{Y}$ = Estimate of characteristic total

The 5 in the above equation is based on a 1-in-6 sample and is derived from the inverse of the sampling rate minus one, i.e., 5 = 6 – 1.

[2]The total count of people, housing units, households, or families in the area if the estimated total is a person, housing unit, household, or family characteristic, respectively.

Table B. **Unadjusted Standard Error in Percentage Points for Estimated Percentages**

[Based on a 1-in-6 simple random sample]

Estimated percentage	Base of estimated percentage[1]												
	500	750	1,000	1,500	2,500	5,000	7,500	10,000	25,000	50,000	100,000	250,000	500,000
2 or 98	1.4	1.1	1.0	0.8	0.6	0.4	0.4	0.3	0.2	0.1	0.1	0.1	0.0
5 or 95	2.2	1.8	1.5	1.3	1.0	0.7	0.6	0.5	0.3	0.2	0.2	0.1	0.1
10 or 90.	3.0	2.4	2.1	1.7	1.3	0.9	0.8	0.7	0.4	0.3	0.2	0.1	0.1
15 or 85.	3.6	2.9	2.5	2.1	1.6	1.1	0.9	0.8	0.5	0.4	0.3	0.2	0.1
20 or 80.	4.0	3.3	2.8	2.3	1.8	1.3	1.0	0.9	0.6	0.4	0.3	0.2	0.1
25 or 75.	4.3	3.5	3.1	2.5	1.9	1.4	1.1	1.0	0.6	0.4	0.3	0.2	0.1
30 or 70.	4.6	3.7	3.2	2.6	2.0	1.4	1.2	1.0	0.6	0.5	0.3	0.2	0.1
35 or 65.	4.8	3.9	3.4	2.8	2.1	1.5	1.2	1.1	0.7	0.5	0.3	0.2	0.2
50.	5.0	4.1	3.5	2.9	2.2	1.6	1.3	1.1	0.7	0.5	0.4	0.2	0.2

[1]For a percentage and/or base of percentage not shown in the table, use the formula given below to calculate the standard error. Use this table only for proportions; that is, where the numerator is a subset of the denominator.

$$SE(\hat{p}) = \sqrt{\left(\frac{5}{B}\right)\hat{p}(100 - \hat{p})}$$

B = Base of estimated percentage

$\hat{p}$ = Estimated percentage

The 5 in the above equation is based on a 1-in-6 sample and is derived from the inverse of the sampling rate minus one, i.e., 5 = 6 – 1.

Table C. **Standard Error Design Factors—Ohio**

[Percent of people or housing units in sample]

Characteristic	Less than 15 Percent	15 percent to less than 25 percent	25 percent to less than 35 percent	35 percent or more
POPULATION				
Age	1.2	1.1	0.9	0.6
Sex	1.2	1.0	0.8	0.6
Race	2.0	1.6	1.0	0.7
Hispanic or Latino	2.0	1.7	1.1	0.8
Marital status	1.0	0.9	0.7	0.5
Household type and relationship	1.1	0.9	0.7	0.5
Disabled and employment disability	1.3	1.1	0.9	0.6
Ancestry	1.8	1.5	1.3	0.9
Place of birth	1.4	1.2	1.0	0.7
Citizenship status	1.6	1.3	1.1	0.7
Residence in 1995	1.9	1.6	1.4	1.0
Year of entry	1.6	1.3	1.0	0.7
Language spoken at home and ability to speak English	1.4	1.2	1.0	0.7
Educational attainment	1.2	1.0	0.8	0.6
School enrollment	1.4	1.2	0.9	0.7
Type of residence (urban/rural)	1.5	1.5	1.4	1.0
Household type	1.1	0.9	0.7	0.5
Family type	2.1	1.8	1.5	1.0
Subfamily type and presence of children	1.2	1.1	0.8	0.6
Grandparent status and responsibility for grandchild	1.4	1.2	1.0	0.7
Employment status	1.1	1.0	0.8	0.6
Industry	1.3	1.1	0.9	0.6
Occupation	1.2	1.1	0.9	0.6
Class of worker	1.3	1.1	0.9	0.6
Usual hours worked per week and weeks worked in 1999	1.2	1.0	0.8	0.6
Number of workers in family in 1999	1.2	1.1	0.9	0.6
Place of work	1.3	1.1	0.9	0.6
Means of transportation to work	1.3	1.1	0.9	0.6
Travel time to work	1.3	1.1	0.9	0.6
Time leaving home to go to work	1.3	1.1	0.9	0.6
Private vehicle occupancy	1.3	1.1	0.9	0.6
Type of income in 1999	1.3	1.2	1.0	0.7
Household income in 1999	1.2	1.1	0.9	0.6
Family income in 1999	1.2	1.1	0.9	0.6
Poverty status in 1999 (persons)	1.4	1.2	1.0	0.7
Poverty status in 1999 (families)	1.2	1.0	0.9	0.6
Military service and veteran status	1.1	1.0	0.8	0.5
HOUSING				
Age of householder	1.2	1.0	0.9	0.6
Race of householder	1.1	1.0	0.8	0.5
Hispanic or Latino householder	1.1	0.9	0.8	0.5
Type of residence (urban/rural)	0.7	0.7	0.8	0.6
Units in structure	1.0	0.9	0.7	0.5
Tenure	1.0	0.9	0.8	0.5
Occupancy status	1.3	1.1	0.8	0.6
Value	1.1	1.0	0.8	0.6
Gross rent	1.2	1.0	0.7	0.5
Household income in 1999	1.2	1.0	0.8	0.6
Year structure built	1.1	1.0	0.8	0.6
Rooms, bedrooms	1.1	1.0	0.8	0.6
Kitchen facilities	0.9	0.8	0.7	0.5
Plumbing facilities	1.1	1.0	0.8	0.5
House heating fuel	1.1	1.0	0.8	0.5
Telephone service available	1.0	0.9	0.8	0.5
Vehicles available	1.1	1.0	0.8	0.6
Year householder moved into unit	1.2	1.0	0.8	0.6
Mortgage status and monthly mortgage costs	1.2	1.0	0.8	0.6
Mortgage status and selected monthly owner costs	1.2	1.0	0.8	0.6
Gross rent as a percentage of household income in 1999	1.2	1.0	0.8	0.5
Household income in 1999 by selected monthly owner costs as a percentage of income in 1999	1.2	1.0	0.8	0.6