Arizona: 2000

Issued April 2003

Summary Social, Economic, and Housing Characteristics

PHC-2-4

2000 Census of Population and Housing

U S C E N S U S B U R E A U

Helping You Make Informed Decisions

U.S. Department of Commerce
Economics and Statistics Administration
U.S. CENSUS BUREAU

United States Census 2000

Arizona: 2000

Issued April 2003

PHC-2-4

Summary Social, Economic, and Housing Characteristics

2000 Census of Population and Housing



U.S. Department of Commerce
Donald L. Evans,
Secretary

Samuel W. Bodman,
Deputy Secretary

Economics and Statistics Administration
Kathleen B. Cooper,
Under Secretary for
Economic Affairs

U.S. CENSUS BUREAU
Charles Louis Kincannon,
Director

SUGGESTED CITATION

U.S. Census Bureau,
2000 Census of
Population and Housing,
Summary Social, Economic,
and Housing Characteristics,
PHC-2-4, Arizona
Washington, DC,
2003

ECONOMICS
AND STATISTICS
ADMINISTRATION

Economics and Statistics Administration

Kathleen B. Cooper,
Under Secretary
for Economic Affairs

U.S. CENSUS BUREAU

Charles Louis Kincannon,
Director

Hermann Habermann,
Deputy Director and
Chief Operating Officer

Nancy A. Potok,
Principal Associate Director
and Chief Financial Officer

Vacant,
Principal Associate
Director for Programs

Preston Jay Waite,
Associate Director
for Decennial Census

Nancy M. Gordon,
Associate Director
for Demographic Programs

Cynthia Z.F. Clark,
Associate Director
for Methodology and
Standards

Marvin D. Raines,
Associate Director
for Field Operations

Arnold A. Jackson,
Assistant Director
for Decennial Census

For sale by Superintendent of Documents, U.S. Government Printing Office
Internet: bookstore.gpo.gov; Phone: toll-free 1-866-512-1800; DC area 202-512-1800; Fax: 202-512-2250; Mail: Stop SSOP
Washington, DC 20402-0001

CONTENTS

List of Statistical Tables v
How to Use This Census Report I–1
Table Finding Guide II–1
User Notes III–1
Statistical Tables (For a detailed list of statistical tables, see page v) 1

Appendixes

A Geographic Terms and Concepts . . . . . *
B Definitions of Subject Characteristics . . . . . *
C Data Collection and Processing Procedures . . . . . *
D Questionnaire . . . . . *
E Data Products and User Assistance . . . . . *
F Maps F–1
G Accuracy of the Data G–1
H Acknowledgments . . . . . *

* Appendix may be found in the separate volume, PHC-2-A, *Summary Social, Economic, and Housing Characteristics, Selected Appendixes,* in print and on the Internet at http://www.census.gov/prod/cen2000/phc-2-a.pdf.

LIST OF STATISTICAL TABLES

Table no.	Title	Page
1.	**Place of Birth, Residence in 1995, and Language: 2000** . . . . State, County, County Subdivision, Place	1
2.	**Place of Birth, Residence in 1995, and Language: 2000** . . . . State, County, Place	6
3.	**Education and Veteran Status: 2000** . . . . . State, County, County Subdivision, Place	10
4.	**Education and Veteran Status: 2000** . . . . . State, County, Place	15
5.	**Disability Status: 2000** . . . . . State, County, County Subdivision, Place	19
6.	**Disability Status: 2000** . . . . . State, County, Place	24
7.	**Employment Status and Journey to Work: 2000** . . . . . State, County, County Subdivision, Place	28
8.	**Employment Status and Journey to Work: 2000** . . . . . State, County, Place	33
9.	**Work Status and Income in 1999: 2000** . . . . . State, County, County Subdivision, Place	37
10.	**Work Status and Income in 1999: 2000** . . . . . State, County, Place	42
11.	**Earnings in 1999 of Full-Time, Year-Round Workers, by Sex: 2000** . . . . . State, County, County Subdivision, Place	46
12.	**Earnings in 1999 of Full-Time, Year-Round Workers, by Sex: 2000** . . . . . State, County, Place	51
13.	**Household Income in 1999: 2000** . . . . . State, County, County Subdivision, Place	55
14.	**Household Income in 1999: 2000** . . . . . State, County, Place	60
15.	**Poverty Status in 1999: 2000** . . . . . State, County, County Subdivision, Place	64
16.	**Poverty Status in 1999: 2000** . . . . . State, County, Place	69
17.	**Units in Structure: 2000** . . . . . State, County, County Subdivision, Place	73
18.	**Units in Structure: 2000** . . . . . State, County, Place	78
19.	**Physical Housing Characteristics: 2000** . . . . . State, County, County Subdivision, Place	82
20.	**Physical Housing Characteristics: 2000** . . . . . State, County, Place	87

21. **Fuels and Equipment Characteristics: 2000** 91
State, County, County Subdivision, Place

22. **Fuels and Equipment Characteristics: 2000** 96
State, County, Place

23. **Owner and Renter Household Characteristics: 2000** 100
State, County, County Subdivision, Place

24. **Owner and Renter Household Characteristics: 2000** 105
State, County, Place

25. **Home Value: 2000**. 109
State, County, County Subdivision, Place

26. **Home Value: 2000**. 114
State, County, Place

27. **Selected Monthly Owner Costs: 2000** 118
State, County, County Subdivision, Place

28. **Selected Monthly Owner Costs: 2000** 123
State, County, Place

29. **Gross Rent: 2000** 127
State, County, County Subdivision, Place

30. **Gross Rent: 2000** 132
State, County, Place

31. **Mortgage and Rental Cost Characteristics: 2000** 136
State, County, County Subdivision, Place

32. **Mortgage and Rental Cost Characteristics: 2000** 141
State, County, Place

33. **Place of Birth, Residence in 1995, and Language for the American Indian and Alaska Native Population (One Race): 2000** 145
American Indian Area, County

34. **Education and Veteran Status for the American Indian and Alaska Native Population (One Race): 2000**. 147
American Indian Area, County

35. **Disability Status for the American Indian and Alaska Native Population (One Race): 2000**. 149
American Indian Area, County

36. **Employment Status and Journey to Work for the American Indian and Alaska Native Population (One Race): 2000** 151
American Indian Area, County

37. **Work Status and Income in 1999 for the American Indian and Alaska Native Population (One Race): 2000**. 153
American Indian Area, County

38. **Earnings in 1999 of Full-Time, Year-Round Workers, by Sex for the American Indian and Alaska Native Population (One Race): 2000**. 155
American Indian Area, County

39. **Income in 1999 of Households With an American Indian and Alaska Native Householder (One Race): 2000**. 157
American Indian Area, County

40. **Poverty Status in 1999 for the American Indian and Alaska Native Population (One Race): 2000** 159
American Indian Area, County

41. **Units in Structure: 2000** 161
American Indian Area, County

42. **Physical Housing Characteristics: 2000**. 163
American Indian Area, County

43. **Selected Equipment Characteristics of Housing Units With an American Indian and Alaska Native Householder (One Race): 2000** 165
American Indian Area, County

44. **Year Householder Moved Into Unit for Housing Units With an American Indian and Alaska Native Householder (One Race): 2000** 166
American Indian Area, County

45. **Home Value of Housing Units With an American Indian and Alaska Native Householder (One Race): 2000** 167
American Indian Area, County

46. **Selected Monthly Owner Costs of Housing Units With an American Indian and Alaska Native Householder (One Race): 2000** 169
American Indian Area, County

47. **Gross Rent of Housing Units With an American Indian and Alaska Native Householder (One Race): 2000** 171
American Indian Area, County

48. **Selected Mortgage and Rental Cost Characteristics of Housing Units With an American Indian and Alaska Native Householder (One Race): 2000** 173
American Indian Area, County

49. **Place of Birth, Residence in 1995, and Language for the Native Hawaiian and Other Pacific Islander Population (One Race): 2000** . . . . . *
Hawaiian Home Land, County

50. **Education and Veteran Status for the Native Hawaiian and Other Pacific Islander Population (One Race): 2000** . . . . . *
Hawaiian Home Land, County

51. **Disability Status for the Native Hawaiian and Other Pacific Islander Population (One Race): 2000** . . . . . *
Hawaiian Home Land, County

52. **Employment Status and Journey to Work for the Native Hawaiian and Other Pacific Islander Population (One Race): 2000** . . . . . *
Hawaiian Home Land, County

53. **Work Status and Income in 1999 for the Native Hawaiian and Other Pacific Islander Population (One Race): 2000** . . . . . *
Hawaiian Home Land, County

54. **Earnings in 1999 of Full-Time, Year-Round Workers, by Sex for the Native Hawaiian and Other Pacific Islander Population (One Race): 2000** . . . . . *
Hawaiian Home Land, County

55. **Income in 1999 of Households With a Native Hawaiian and Other Pacific Islander Householder (One Race): 2000** . . . . . *
Hawaiian Home Land, County

56. **Poverty Status in 1999 for the Native Hawaiian and Other Pacific Islander Population (One Race): 2000** . . . . . *
Hawaiian Home Land, County

57. **Units in Structure: 2000** . . . . . *
Hawaiian Home Land, County

58. **Physical Housing Characteristics: 2000** . . . . . *
Hawaiian Home Land, County

59. Selected Equipment Characteristics of Housing Units With a Native Hawaiian and Other Pacific Islander Householder (One Race): 2000 . . . . . *
Hawaiian Home Land, County

60. Year Householder Moved Into Unit for Housing Units With a Native Hawaiian and Other Pacific Islander Householder (One Race): 2000 . . . . . *
Hawaiian Home Land, County

61. Home Value of Housing Units With a Native Hawaiian and Other Pacific Islander Householder (One Race): 2000 . . . . . *
Hawaiian Home Land, County

62. Selected Monthly Owner Costs of Housing Units With a Native Hawaiian and Other Pacific Islander Householder (One Race): 2000 . . . . . *
Hawaiian Home Land, County

63. Gross Rent of Housing Units With a Native Hawaiian and Other Pacific Islander Householder (One Race): 2000 . . . . . *
Hawaiian Home Land, County

64. Selected Mortgage and Rental Cost Characteristics of Housing Units With a Native Hawaiian and Other Pacific Islander Householder (One Race): 2000 . . . . . *
Hawaiian Home Land, County

65. Percent of Population and Housing Units in Sample: 2000 . . **177**
State, County, County Subdivision, Place

66. Percent of Population and Housing Units in Sample: 2000 . . **180**
State, County, Place

67. Percent of Population and Housing Units in Sample: 2000 . . **182**
American Indian Area, County

68. Percent of Population and Housing Units in Sample: 2000 . . *
Hawaiian Home Land, County

* Table was omitted because there were no qualifying geographic areas.

How to Use This Census Report

CONTENTS

	Page
Introduction	I–1
How to Find Geographic Areas and Subject Matter Data	I–2
How to Use the Statistical Tables	I–2
Graphics	I–4
User Notes	I–5
Appendixes	I–5

INTRODUCTION

Data from Census 2000 are presented in three printed report series:

1. PHC-1, *Summary Population and Housing Characteristics*
2. PHC-2, *Summary Social, Economic, and Housing Characteristics*
3. PHC-3, *Population and Housing Unit Counts*

The data from Census 2000 were derived from a limited number of basic questions asked of the entire population and about every housing unit (referred to as the 100-percent questions, found on the "short form"), and from additional questions asked of a sample of the population and housing units (referred to as the sample questions, found on the "long form").

The PHC-1, *Summary Population and Housing Characteristics,* report series provides data based on the 100-percent questions. The subjects are age, Hispanic or Latino origin, household relationship, race, sex, tenure (owner- or renter-occupied), and vacancy characteristics. Land area measurements and population density also are provided. This series is similar to the 1990 census CPH-1 series.

The PHC-2, *Summary Social, Economic, and Housing Characteristics,* report series provides sample data based on both the 100-percent and the sample questions. Sample subjects include place of birth; residence in 1995; language; educational attainment and school enrollment; veteran status; disability status; employment status; journey to work; work status, earnings, income, and poverty status in 1999; physical housing characteristics; units in structure; fuel and equipment characteristics; owner and renter household characteristics, such as year owner moved into unit; home value; contract and gross rent; and mortgage and rental cost characteristics. This series is similar to the 1990 census CPH-5 series.

The PHC-3, *Population and Housing Unit Counts,* report series provides Census 2000 and historical comparisons of the 100-percent population and housing unit counts. It provides land and water area measurements, and population density. The user notes section documents geographic changes over the past decade. This series is similar to the 1990 census CPH-2 series.

In each series, there is one report for each state, the District of Columbia, and Puerto Rico, plus a United States summary report. Many tables in the United States summary reports include data for Puerto Rico.

HOW TO FIND GEOGRAPHIC AREAS AND SUBJECT MATTER DATA

This report includes a table finding guide to assist the user in locating those statistical tables that contain the desired data. The table finding guide lists alphabetically, by geographic area, the subjects shown in this report. To determine which tables in this report show data for a particular topic, find the subject in the lefthand column of the table finding guide and then look across the columns using the headings at the top for the desired type of geographic area. Figure I–1 is an example of a table finding guide.

The table finding guide does not include cross-classifications of subject-matter items. Additional information to locate data within specific reports is provided in the headnote at the top of the table finding guide and in the footnotes at the bottom of the guide.

Figure I–1.

Table Finding Guide

SUBJECTS BY TYPE OF GEOGRAPHIC AREA AND TABLE NUMBER

Subjects covered in this guide are shown on the left side, and types of geographic areas are shown at the top. Table numbers shown in **bold** indicate that either all or part of the table is presented for the American Indian and Alaska Native population in American Indian and Alaska Native areas, or for the Native Hawaiian and Other Pacific Islander population in Hawaiian home lands. See PHC-2-A, *Summary Social, Economic, and Housing Characteristics, Selected Appendixes* for a description of area classifications (Appendix A) and for definitions and explanations of subject characteristics (Appendix B).

Subject	The state[1]	County[2]	Place		County subdivision		American Indian and Alaska Native area[4]	Hawaiian home land[5]
			By county and county subdivision	Alphabetically for the state	By county	Alphabetically for the state		
POPULATION CHARACTERISTICS								
Disability status	5,6	5,6	5	6	5	6	**35**	**51**
Earnings in 1999	11,12	11,12	11	12	11	12	**38**	**54**
Educational attainment	3,4	3,4	3	4	3	4	**34**	**50**
Employment status	7,8	7,8	7	8	7	8	**36**	**52**
Full-time, year-round workers in 1999	9,10,11,12	9,10,11,12	9,11	10,12	9,11	10,12	**37,38**	**53,54**
Household income in 1999	13,14	13,14	13	14	13	14	**39**	**55**
Income in 1999	9,10	9,10	9	10	9	10	**37**	**53**
Journey to work	7,8	7,8	7	8	7	8	**36**	**52**
Language spoken at home and ability to speak English	1,2	1,2	1	2	1	2	**33**	**49**
Nativity	1,2	1,2	1	2	1	2	**33**	**49**
Place of birth	1,2	1,2	1	2	1	2	**33**	**49**
Poverty status in 1999	15,16	15,16	15	16	15	16	**40**	**56**
Residence in 1995	1,2	1,2	1	2	1	2	**33**	**49**
School enrollment and type of school	3,4	3,4	3	4	3	4	**34**	**50**
Veteran status	3,4	3,4	3	4	3	4	**34**	**50**
Work status in 1999	9,10	9,10	9	10	9	10	**37**	**53**
HOUSING CHARACTERISTICS								
Bedrooms	19,20	19,20	19	20	19	20	42	58
Gross rent	29,30	29,30	29	30	29	30	**47**	**63**
House heating fuel	21,22	21,22	21	22	21	22	–	–
Kitchen facilities	19,20	19,20	19	20	19	20	42	58
Mortgage status	31,32	31,32	31	32	31	32	**48**	**64**
Occupancy characteristics	23,24	23,24	23	24	23	24	**44**	**60**
Owner cost characteristics	27,28,31,32	27,28,31,32	27,31	28,32	27,31	28,32	**46,48**	**62,64**
Plumbing facilities	19,20	19,20	19	20	19	20	42	58
Rental cost characteristics	31,32	31,32	31	32	31	32	**48**	**64**
Rooms	19,20	19,20	19	20	19	20	42	58
Telephone service available	21,22	21,22	21	22	21	22	**43**	**59**
Tenure	23,24	23,24	23	24	23	24	–	–
Units in structure	17,18,23,24	17,18,23,24	17,23	18,24	17,23	18,24	41	57
Value of home	25,26	25,26	25	26	25	26	**45**	**61**
Vehicles available	21,22	21,22	21	22	21	22	**43**	**59**
Year householder moved into unit	23,24	23,24	23	24	23	24	**44**	**60**
Year structure built	19,20	19,20	19	20	19	20	42	58

HOW TO USE THE STATISTICAL TABLES

Parts of a Statistical Table

The census data included in printed reports are arranged in tables. Each table includes four major parts: (1) heading, (2) boxhead, (3) stub, and (4) data field. A typical census report table is illustrated in Figure I–2.

The heading consists of the table number, title, and headnote. The table number indicates the position of the table within the report, while the title is a brief statement indicating the subjects and time reference of the data presented in the table. The headnote is enclosed in brackets and is located under the title. It contains statements that qualify, explain, or provide information pertaining to the entire table.

The boxhead is under the heading. This portion of the table, which contains the individual column heads or captions, describes the data in each vertical column. In the boxhead of many tables, a spanner appears across and above two or more column heads or across two or more lower spanners. The purpose of a spanner is to classify or qualify items below it or separate the table into identifiable blocks in terms of major aspects of the data.

Figure I–2.

PARTS OF A STATISTICAL TABLE



Table 6. **Population for Selected Categories of Race: 2000**

[For information on confidentiality protection, nonsampling error, and definitions, see text]

State County Place and [In Selected States] County Subdivision	Selected combinations of two races: White; Black or African American	White; American Indian and Alaska Native	White; Asian	Black or African American; American Indian and Alaska native	Race alone or in combination with one or more other races: White	Black or African American	American Indian and Alaska Native	Asian	Native Hawaiian and Other Pacific Islander	Some other race
The State	**6 356**	**17 566**	**4 772**	**2 326**	**3 199 953**	**1 168 998**	**44 449**	**39 458**	**4 288**	**38 201**
COUNTY										
Autauga County	41	188	77	13	35 589	7 549	410	297	32	223
Baldwin County	155	725	151	37	123 709	14 722	1 614	750	89	1 066
Barbour County	34	56	15	19	15 026	13 550	221	143	41	313
Bibb County	16	55	8	9	16 064	4 651	115	25	4	76
Blount County	34	273	41	10	49 993	664	560	132	24	1 194
Bullock County	10	27	-	11	3 008	8 613	84	40	16	56
Butler County	21	23	7	10	12 558	9 773	84	47	3	26
Calhoun County	195	410	131	40	89 475	21 142	939	655	151	867
Chambers County	38	75	15	25	22 433	14 030	161	101	16	77
Cherokee County	34	95	17	5	22 451	1 381	178	67	22	113
Chilton County	34	137	21	9	34 578	4 259	269	113	15	657
Choctaw County	19	23	2	3	8 832	7 066	53	11	7	28
Clarke County	28	38	9	21	15 685	12 065	128	62	14	65
Clay County	14	72	5	1	11 884	2 259	122	23	8	79
Cleburne County	11	65	10	-	13 485	536	111	33	-	67
Coffee County	108	255	126	45	24 238	9 213	472	535	100	528
Colbert County	62	233	26	25	43 236	9 374	474	165	42	258
Conecuh County	10	34	8	5	7 883	8 160	78	31	4	50
Coosa County	8	46	5	10	7 883	4 187	100	13	4	111
Covington County	27	129	26	5	32 656	4 688	323	95	12	99
Crenshaw County	25	47	4	2	10 169	3 424	105	24	5	39
Cullman County	60	442	55	1	75 743	829	809	224	51	671
Dale County	155	317	174	53	37 404	10 309	721	803	164	869
Dallas County	55	47	9	20	16 665	20 472	138	291	49	145
DeKalb County	48	635	35	7	60 633	1 154	1 208	178	59	2 282
Elmore County	102	286	84	36	51 338	13 814	693	362	52	413
Escambia County	48	255	32	19	25 143	11 922	1 441	140	25	219
Etowah County	172	396	86	33	86 588	15 464	826	569	94	966
Fayette County	20	41	6	2	16 160	2 237	83	37	3	74
Franklin County	39	129	14	-	28 270	1 368	233	64	46	1 551
Geneva County	13	113	15	6	22 611	2 772	316	53	16	186
Greene County	7	5	-	-	1 918	8 032	18	17	8	16
Hale County	21	16	1	13	6 910	10 193	65	47	24	72
Henry County	24	45	18	8	10 813	5 368	90	34	7	183
Houston County	145	296	82	54	65 558	22 119	724	689	63	525
Jackson County	79	254	34	18	50 591	2 125	1 635	178	28	267
Jefferson County	811	1 452	630	14	662 047	262 226	3 556	7 159	611	5 340
Lamar County	11	43	5	4	13 887	1 634	90	152	4	40
Lauderdale County	126	322	51	19	79 390	8 942	583	386	40	457
Lawrence County	53	931	18	25	28 102	4 736	2 839	61	6	146
Lee County	180	349	180	29	86 172	26 388	720	2 165	119	757
Limestone County	112	285	48	16	55 579	8 900	622	302	39	855
Lowndes County	9	4	5	11	3 516	9 929	42	31	13	19
Macon County	38	15	5	51	3 440	20 550	118	129	28	57
Madison County	756	1 978	745	324	200 733	64 636	4 668	6 292	494	2 550
Marengo County	18	34	4	19	10 733	11 712	79	53	15	72
Marion County	32	101	20	6	29 779	1 180	211	101	28	160
Marshall County	130	400	67	6	77 620	1 373	679	290	78	2 520
Mobile County	557	1 292	510	326	250 515	134 861	4 573	6 526	398	2 600
Monroe County	47	85	6	14	14 210	9 819	338	81	9	63
Montgomery County	367	375	411	158	110 684	109 558	1 226	2 931	331	1 243
Morgan County	226	665	73	37	95 698	12 813	1 543	646	118	1 703
Perry County	8	9	2	2	3 694	8 157	24	30	30	27
Pickens County	27	47	9	9	11 810	9 064	85	68	26	65
Pike County	41	162	21	68	18 287	10 988	450	155	34	140
Randolph County	29	66	7	2	17 223	5 017	117	64	6	100
Russell County	78	154	63	27	28 610	20 525	387	313	110	423
St. Clair County	127	361	217	49	64 630	5 394	668	177	20	327
Shelby County	17	94	-	15	126 635	2 328	846	1 757	67	1 342
Sumter County	18	38	4	22	5 673	10 897	45	39	13	54
Talladega County	149	188	48	31	54 317	25 578	427	247	69	324
Tallapoosa County	51	86	6	11	30 654	10 610	223	103	24	108
Tuscaloosa County	209	434	163	73	113 445	40 780	957	1 824	172	1 246
Walker County	73	239	47	10	65 756	4 467	462	206	28	438
Washington County	17	89	11	5	11 895	4 908	1 399	37	18	18
Wilcox County	4	8	1	6	3 639	9 494	34	22	6	16
Winston County	11	126	13	-	24 368	110	243	53	17	265
PLACE										
Abbeville city, Henry County	6	2	2	-	1 703	1 203	2	4	-	90
Adamsville city, Jefferson County	8	13	3	6	3 790	1 147	39	11	2	10
Addison town, Winston County	-	1	-	-	720	1	2	1	-	-
Akron town, Hale County	-	-	-	1	95	426	1	2	3	2
Alabaster city, Shelby County	25	62	31	2	19 983	2 287	141	187	12	177
Albertville city, Marshall County	31	64	9	2	15 040	406	143	62	45	1 793
Alexander City city, Tallapoosa County	14	17	3	1	10 637	4 285	39	61	16	50
Alexandria CDP, Calhoun County	9	5	5	-	3 284	371	17	28	5	11
Aliceville city, Pickens County	7	4	-	5	840	1 723	12	11	3	-
Allgood town, Blount County	-	2	-	-	548	2	5	-	-	94
Altoona town	-	9	1	-	949	25	10	1	-	9
Blount County (part)	-	-	-	-	15	-	-	-	-	-
Etowah County (part)	-	9	1	-	934	25	10	1	-	9

16 Alabama — Summary Population and Housing Characteristics, U.S. Census Bureau, Census 2000

The stub is located at the left edge of the table. It includes a listing of line or row captions or descriptions. At the top of the stub is the stubhead. The stubhead is considered to be an extension of the table title and usually shows generic geographic area designations and restrictions.

In the stub, several features are used to help the user better understand the contents of the table. Usually, a block of data lines is preceded by a sidehead. The sidehead, similar to a spanner, describes and classifies the stub entries following it. The use of indentation in a stub indicates the relationship of one data line to another. Indented data lines represent subcategories that, in most instances, sum to a total. Occasionally in tables, it is desirable to show one or more single-line subcategories that do not sum to the total.

The data field is that part of the statistical table that contains the data. It extends from the bottom of the boxhead to the bottom of the table and from the right of the stub to the right edge of the page.

Both geographic and subject-matter terms appear in tables. It is important to read the definitions of the terms used in the tables because census terms often are defined in special ways that reflect the manner in which the questions were asked and the data were tabulated. Definitions of geographic terms are provided in PHC-2-A, *Summary Social, Economic, and Housing Characteristics, Selected Appendixes,* Appendix A. Census tables often include derived measures such as medians, means, percentages, and ratios. These and other subject-matter terms are defined in Appendix B of the same report.

Symbols and Geographic Abbreviations

The following symbols are used in the tables and explanations of subjects covered in Census 2000 reports:

- A dash "-" represents zero or a derived measure that rounds to less than 0.1.
- (X) means not applicable. In the 1990 and earlier decennial census reports, three dots "..." meant not applicable.

- (NA) means not available.
- The superscript prefix "r" indicates that the count has been revised since the publication of the 1990 census reports, or that the area was erroneously omitted or not shown in the correct geographic relationship in the 1990 census reports. This symbol appears only in the Census 2000 PHC-3, *Population and Housing Unit Counts,* report series.
- A dagger "†" next to the name of a geographic area indicates that there has been a geographic change (for example, an annexation or detachment, a new incorporation, or a name change) since the information was published for the 1990 census for that area. This symbol appears only in the Census 2000 PHC-3, *Population and Housing Unit Counts*, report series. The geographic change information for the entities in a state is shown in the "User Notes" section of the Census 2000 PHC-3 report for that state.
- A plus sign "+" is appended to the lower bound of the highest interval when the median falls in the upper interval of an open-ended distribution. A minus sign "-" is appended to the upper bound of the lowest interval when the median falls in the lowest interval of an open-ended distribution. For more information on medians, see the section on "Derived Measures" in Appendix B.
- A minus sign "-" preceding a figure denotes decrease. The minus sign appears only in the Census 2000 PHC-3, *Population and Housing Unit Counts,* report series.

The following geographic abbreviations and terms may be used in the tables in this report:

- A "(part)" next to the name of a geographic area in a hierarchical presentation indicates that the geographic entity is located only partially in the superior geographic entity. For example, a "(part)" next to a place name in a county subdivision-place hierarchy indicates that the place is located in more than one county subdivision. (Places also may be "split" by county, congressional district, urban/rural, metropolitan area, voting district, and other geographic boundaries, depending on the presentation.) Other geographic entities also can be "split" by a higher level entity. The exception is a tabulation block, which is unique within all geographic entities in census products.
- ANVSA is Alaska Native village statistical area.
- ANRC is Alaska Native Regional Corporation.
- CCD is census county division.
- CDP is census designated place.
- CMSA is consolidated metropolitan statistical area.
- MA is metropolitan area.
- MSA is metropolitan statistical area.
- OTSA is Oklahoma tribal statistical area.
- PMSA is primary metropolitan statistical area.
- SDAISA is state designated American Indian statistical area.
- TDSA is tribal designated statistical area.
- UT is unorganized territory.

GRAPHICS

Charts, statistical maps, and other graphic summaries are included in some Census 2000 reports.

USER NOTES

User notes include corrections, errata, and related explanatory information. This section appears directly before the statistical tables in census reports. It presents information about unique characteristics of the report and changes or corrections made too late to be reflected in the text or tables themselves. However, sometimes this information becomes available too late to be reflected even in the user notes. Census 2000 user updates are available on the Census Bureau's Internet site at www.census.gov/main/www/cen2000.html. To receive notification of user notes, subscribe to the Census Product Update (http://www.census.gov/mp/www/cpu.html), a biweekly e-mail newsletter available from the Customer Services Center of the Marketing Services Office at the U.S. Census Bureau, or contact the Customer Services Center directly on 301-763-INFO (4636) or at webmaster@census.gov.

APPENDIXES

Appendixes A through E and Appendix H, described below, are found in the separate printed volume, PHC-2-A, *Summary Social, Economic, and Housing Characteristics, Selected Appendixes,* or on the Internet at http://www.census.gov/prod/cen2000/phc-2-a.pdf. Appendixes F and G are included in this report.

Appendix A, Geographic Terms and Concepts. Provides definitions of the types of geographic areas and related information used in census products.

Appendix B, Definitions of Subject Characteristics. Contains definitions for the subject-matter terms used in census products, including explanations of derived measures, limitations of the data, and comparability with previous censuses. The subjects are listed alphabetically. Population characteristics are defined first, followed by the definitions of the housing subjects.

Appendix C, Data Collection and Processing Procedures. Explains the enumeration and residence rules used in counting the population and housing units in the United States and Puerto Rico. It also describes the major components of the operational plan for Census 2000, and includes a glossary of terms.

Appendix D, Questionnaire. Presents a facsimile of the Census 2000 questionnaire used to collect the data in this report.

Appendix E, Data Products and User Assistance. Summarizes the Census 2000 data products by describing the information available in printed reports and through electronic media such as CD-ROM, DVD, and the Internet. It also describes Census 2000 maps and other geographic products, reference materials, and sources of assistance.

Appendix F, Maps. Contains maps depicting the geographic areas shown in this report.

Appendix G, Accuracy of the Data. Provides information on confidentiality of the data, imputation of housing unit status and population counts, sources of errors in the data, and editing of unacceptable data.

Appendix H, Acknowledgments. Lists many of the U.S. Census Bureau staff who participated in the various activities of Census 2000.

Table Finding Guide

SUBJECTS BY TYPE OF GEOGRAPHIC AREA AND TABLE NUMBER

Subjects covered in this guide are shown on the left side, and types of geographic areas are shown at the top. Table numbers shown in **bold** indicate that either all or part of the table is presented for the American Indian and Alaska Native population in American Indian and Alaska Native areas, or for the Native Hawaiian and Other Pacific Islander population in Hawaiian home lands. See PHC-2-A, *Summary Social, Economic, and Housing Characteristics, Selected Appendixes* for a description of area classifications (Appendix A) and for definitions and explanations of subject characteristics (Appendix B).

Subject	The state[1]	County[2]	Place		County subdivision		American Indian and Alaska Native area[4]	Hawaiian home land[5]
			By county and county subdivision	Alphabetically for the state	By county	Alphabetically for the state		
POPULATION CHARACTERISTICS								
Disability status	5,6	5,6	5	6	5	6	**35**	**51**
Earnings in 1999	11,12	11,12	11	12	11	12	**38**	**54**
Educational attainment	3,4	3,4	3	4	3	4	**34**	**50**
Employment status	7,8	7,8	7	8	7	8	**36**	**52**
Full-time, year-round workers in 1999	9,10,11,12	9,10,11,12	9,11	10,12	9,11	10,12	**37,38**	**53,54**
Household income in 1999	13,14	13,14	13	14	13	14	**39**	**55**
Income in 1999	9,10	9,10	9	10	9	10	**37**	**53**
Journey to work	7,8	7,8	7	8	7	8	**36**	**52**
Language spoken at home and ability to speak English	1,2	1,2	1	2	1	2	**33**	**49**
Nativity	1,2	1,2	1	2	1	2	**33**	**49**
Place of birth	1,2	1,2	1	2	1	2	**33**	**49**
Poverty status in 1999	15,16	15,16	15	16	15	16	**40**	**56**
Residence in 1995	1,2	1,2	1	2	1	2	**33**	**49**
School enrollment and type of school	3,4	3,4	3	4	3	4	**34**	**50**
Veteran status	3,4	3,4	3	4	3	4	**34**	**50**
Work status in 1999	9,10	9,10	9	10	9	10	**37**	**53**
HOUSING CHARACTERISTICS								
Bedrooms	19,20	19,20	19	20	19	20	42	58
Gross rent	29,30	29,30	29	30	29	30	**47**	**63**
House heating fuel	21,22	21,22	21	22	21	22	–	–
Kitchen facilities	19,20	19,20	19	20	19	20	42	58
Mortgage status	31,32	31,32	31	32	31	32	**48**	**64**
Occupancy characteristics	23,24	23,24	23	24	23	24	**44**	**60**
Owner cost characteristics	27,28,31,32	27,28,31,32	27,31	28,32	27,31	28,32	**46,48**	**62,64**
Plumbing facilities	19,20	19,20	19	20	19	20	42	58
Rental cost characteristics	31,32	31,32	31	32	31	32	**48**	**64**
Rooms	19,20	19,20	19	20	19	20	42	58
Telephone service available	21,22	21,22	21	22	21	22	**43**	**59**
Tenure	23,24	23,24	23	24	23	24	–	–
Units in structure	17,18,23,24	17,18,23,24	17,23	18,24	17,23	18,24	41	57
Value of home	25,26	25,26	25	26	25	26	**45**	**61**
Vehicles available	21,22	21,22	21	22	21	22	**43**	**59**
Year householder moved into unit	23,24	23,24	23	24	23	24	**44**	**60**
Year structure built	19,20	19,20	19	20	19	20	42	58

See footnotes on next page.

[1]State, District of Columbia, or Puerto Rico.

[2]Parish in Louisiana; city and borough, municipality, borough, or census area in Alaska; and municipio in Puerto Rico; in Maryland, Missouri, Nevada, and Virginia, one or more cities are independent of counties and are treated as statistical equivalents of counties; the entire District of Columbia, which has no counties, is treated as a county equivalent.

[3]County subdivisions within the state are shown alphabetically with places for the following 12 states: Connecticut, Maine, Massachusetts, Michigan, Minnesota, New Hampshire, New Jersey, New York, Pennsylvania, Rhode Island, Vermont, and Wisconsin.

[4]American Indian and Alaska Native areas include state and federal American Indian Reservations; Oklahoma tribal statistical areas (OTSAs); tribal designated statistical areas (TDSAs) (federal areas); state designated American Indian statistical areas (SDAISAs) (state areas); Alaska Native village statistical areas (ANVSAs); and Alaska Native Regional Corporations (ANRCs).

[5]Tables for these areas appear only in the report for Hawaii.

User Notes

Additional information concerning this Census 2000 product and its source file, Summary File 3, may become available after this report is published. This information, called Notes and Errata, is available in portable document format (PDF) on the U.S. Census Bureau's Internet site at http://www.census.gov/main/www/cen2000.html. To receive notification of user notes, subscribe to the Census Product Update (http://www.census.gov/mp/www/cpu.html), a biweekly e-mail newsletter available from the Customer Services Center of the Marketing Services Office at the U.S. Census Bureau, or contact the Customer Services Center directly on 301-763-INFO (4636) or at webmaster@census.gov.

ADDITIONAL DEFINITIONS AND EXPLANATIONS OF THE DATA

Data Note 1

The user should note that there are limitations to many of these data. Please refer to the text for further explanations on the limitations of the data. See Appendix G of this report and the text found in PHC-2-A, *Summary Social, Economic, and Housing Characteristics, Selected Appendixes.*

Data Note 2

The Census Bureau is aware there may be a problem in the Census 2000 employment status data for people enumerated in group quarters. The problem may cause the labor force data for places, particularly those with high concentrations of people in group quarters (such as college towns with large dormitory populations) to overstate the number in the labor force, the number unemployed, and the percent unemployed, and to understate the number of employed. For more information, see the Census 2000 Notes and Errata document at the following Census Bureau Internet site: http://www.census.gov/prod/cen2000/notes/errata.pdf.

Data Note 3

Estimated population and housing unit totals based on tabulations from only the sample questionnaires (sample tabulations) may differ from the official counts as tabulated from every census questionnaire (100-percent tabulations). Such differences result, in part, because the sample tabulations are based on information from a sample of households rather than from all households (sampling error). Differences also can occur because the interview situation (length of questionnaire, effect of the interviewer, etc.) and the processing rules differ between the 100-percent and sample tabulations. These types of differences are referred to as nonsampling error. (For more information, see Appendix G.)

The 100-percent data are the official counts and should be used as the source of information on population and housing items collected on the 100-percent questionnaire, such as age, race, Hispanic or Latino origin, and tenure. This is especially appropriate when the primary focus is on counts of the population or housing units for small areas. For estimates of the number of people and housing units by characteristics asked only on a sample basis (such as education, labor force status, income in 1999, or year structure built), the sample estimates should be used within the context of the error associated with them.

Additional information on comparing sample estimates with corresponding 100-percent values is available on the Census Bureau's Internet site at http://www.census.gov/Press-Release/www/2002/sf3compnote.html.

Data Note 4

Median incomes for nonfamily households by race were calculated from a 38-category income distribution rather than the standard 39-category income distribution. The 38-category distribution collapsed the two highest categories ($175,000 - $199,999 and $200,000 and over) into a single category of $175,000 and over.

Data Note 5

Users may find slight differences in the Occupants Per Room calculations between those found in this report and those found in the Census 2000 Demographic Profile. “Occupants per room” is obtained by dividing the number of people in each occupied housing unit by the number of rooms in the unit. This report, based on Summary File 3, correctly uses a topcode value of “10 rooms” for those occupied housing units with “9 or more rooms.” In the Demographic Profile, an incorrect topcode value of “9 rooms” was used.

Table 1. **Place of Birth, Residence in 1995, and Language: 2000**

[Data based on a sample (except Tables 65-68). For information on confidentiality protection, coverage, sampling error, and nonsampling error, see Appendix G.
For location of definitions, see "How to Use This Census Report"]

State County County Subdivision Place	Total population	Native population—Percent born in state of residence	Foreign-born population			Population 5 years and over		Speak a language other than English at home			
								Population 5 to 17 years		Population 18 years and over	
			Number	Percent of total population	Percent naturalized citizens	Number	Percent living in different house in 1995	Number	Percent who speak English less than "very well"	Number	Percent who speak English less than "very well"
The State	**5 130 632**	**39.8**	**656 183**	**12.8**	**29.6**	**4 752 724**	**55.7**	**284 061**	**38.3**	**945 176**	**45.6**
Apache County	69 423	71.4	603	0.9	36.7	63 202	29.4	10 455	33.0	28 572	41.4
Chinle CCD	20 927	87.7	109	0.5	52.3	18 831	24.6	4 596	35.6	10 476	43.7
Chinle CDP	5 568	84.3	36	0.6	66.7	4 915	28.8	1 035	35.8	2 520	43.2
Lukachukai CDP	1 585	86.3	27	1.7	18.5	1 434	21.3	334	47.0	779	50.8
Many Farms CDP	1 617	85.8	21	1.3	100.0	1 393	30.6	282	29.1	648	31.9
Nazlini CDP	369	97.3	-	-	(X)	317	9.8	88	13.6	191	47.6
Rough Rock CDP	607	83.0	-	-	(X)	544	49.1	97	19.6	321	35.8
Round Rock CDP	581	75.9	-	-	(X)	536	43.7	172	51.7	279	47.3
Tsaile CDP	1 130	82.0	-	-	(X)	1 007	33.2	249	47.4	531	31.3
Dennehotso CCD	1 809	73.0	-	-	(X)	1 633	17.6	531	36.5	937	58.6
Dennehotso CDP	838	71.1	-	-	(X)	757	18.8	280	38.2	392	51.0
Eagar-Springerville CCD	7 117	52.8	167	2.3	40.7	6 630	44.7	101	30.7	683	30.3
Eagar town	4 103	57.7	94	2.3	47.9	3 811	39.5	56	42.9	328	33.5
Springerville town (part)	1 467	56.1	50	3.4	28.0	1 355	50.1	27	18.5	245	37.1
Fort Apache CCD	370	88.4	17	4.6	41.2	330	44.5	34	50.0	130	26.9
McNary CDP (part)	351	91.4	14	4.0	28.6	311	45.3	34	50.0	126	24.6
Fort Defiance CCD	24 665	74.3	58	0.2	-	22 421	26.4	3 440	27.4	11 685	38.3
Burnside CDP	576	71.4	-	-	(X)	536	56.5	55	18.2	214	41.1
Fort Defiance CDP	4 037	72.2	14	0.3	-	3 665	35.5	411	15.8	1 605	25.2
Ganado CDP	1 832	75.7	18	1.0	-	1 591	46.3	150	22.7	737	14.4
Houck CDP	1 047	44.6	-	-	(X)	952	24.4	153	16.3	459	52.9
St. Michaels CDP	1 277	69.3	12	0.9	-	1 197	27.7	124	12.9	441	35.4
Sawmill CDP	639	86.1	-	-	(X)	603	12.4	88	93.2	291	66.7
Steamboat CDP	175	74.3	-	-	(X)	161	6.2	47	-	67	44.8
Window Rock CDP	3 041	66.2	-	-	(X)	2 670	34.5	235	23.0	1 264	24.2
Puerco CCD	2 020	60.8	-	-	(X)	1 826	37.2	304	20.4	819	31.9
St. Johns CCD	6 858	54.9	252	3.7	35.3	6 400	44.3	203	23.6	937	24.7
St. Johns city	3 275	66.5	60	1.8	23.3	3 041	39.8	105	32.4	379	23.5
Springerville town (part)	533	53.4	59	11.1	16.9	467	50.3	37	32.4	100	36.0
Sweetwater CCD	5 657	42.9	-	-	(X)	5 131	22.5	1 246	41.4	2 905	51.7
Red Mesa CDP	363	46.0	-	-	(X)	357	37.8	96	6.3	159	39.0
Rock Point CDP	968	64.3	-	-	(X)	910	24.1	405	51.1	465	35.3
Teec Nos Pos CDP	941	27.1	-	-	(X)	789	48.7	141	55.3	432	48.1
Cochise County	117 755	37.8	14 438	12.3	49.1	110 047	53.6	7 324	29.6	25 194	37.3
Benson CCD	11 012	37.9	451	4.1	58.5	10 434	52.0	108	55.6	1 202	27.8
Benson city	4 827	34.2	219	4.5	62.6	4 624	53.0	35	77.1	748	27.5
St. David CDP	1 637	52.9	88	5.4	80.7	1 516	48.7	31	54.8	124	24.2
Bisbee CCD	23 974	38.3	1 989	8.3	68.5	22 619	49.7	892	25.2	3 911	29.4
Bisbee city	6 041	50.6	339	5.6	79.1	5 767	44.9	150	18.7	1 357	23.6
Naco CDP	857	82.6	271	31.6	56.5	781	35.3	224	20.5	430	49.5
Sierra Vista city (part)	1 998	15.1	192	9.6	83.3	1 904	61.2	24	50.0	252	29.4
Sierra Vista Southeast CDP (part)	11 938	31.0	872	7.3	74.2	11 245	54.1	304	26.0	1 275	28.6
Bowie CCD	2 274	35.8	230	10.1	45.2	2 143	45.7	132	35.6	439	30.1
Douglas CCD	19 198	76.7	5 744	29.9	43.6	17 531	42.2	3 804	27.3	9 989	45.6
Douglas city	14 196	77.3	4 322	30.4	44.7	13 011	43.0	2 746	28.2	7 633	45.9
Pirtleville CDP	1 542	87.5	538	34.9	48.0	1 418	35.1	378	28.3	904	50.0
Elfrida CCD	5 229	47.3	368	7.0	28.8	5 073	48.1	182	28.0	1 152	24.0
Sierra Vista CCD	46 152	23.4	4 234	9.2	56.8	42 929	63.4	1 624	34.4	6 696	33.0
Huachuca City town	1 739	29.6	144	8.3	60.4	1 636	53.9	45	28.9	228	33.8
Sierra Vista city (part)	35 289	20.4	3 202	9.1	61.8	32 666	66.7	1 099	30.5	5 227	31.6
Sierra Vista Southeast CDP (part)	2 873	28.9	345	12.0	42.9	2 643	56.8	178	47.2	468	35.0
Tombstone city	1 506	38.3	66	4.4	59.1	1 443	53.8	41	19.5	253	26.9
Whetstone CDP	2 308	29.8	152	6.6	30.3	2 176	50.0	65	61.5	207	30.0
Willcox CCD	9 916	40.3	1 422	14.3	23.6	9 318	46.5	582	32.6	1 805	41.0
Willcox city	3 604	44.9	707	19.6	18.8	3 323	48.0	288	33.0	933	39.3
Coconino County	116 320	52.0	5 051	4.3	31.9	107 775	53.8	6 968	31.2	23 433	37.0
Coconino CCD	74 512	42.0	4 057	5.4	30.7	69 568	61.9	1 854	29.8	8 942	31.9
Flagstaff city	53 137	44.3	3 247	6.1	27.3	49 506	65.5	1 374	31.5	7 184	31.8
Kachina Village CDP	2 775	38.3	170	6.1	40.0	2 509	59.6	61	39.3	195	36.4
Mountainaire CDP	933	41.9	12	1.3	58.3	822	57.4	11	45.5	59	20.3
Munds Park CDP	1 342	26.6	62	4.6	75.8	1 291	56.0	7	100.0	73	38.4
Parks CDP (part)	-	(X)	-	(X)	(X)	-	(X)	-	(X)	-	(X)
Sedona city (part)	2 960	8.9	231	7.8	33.3	2 884	47.3	25	28.0	158	47.5
Winslow West CDP (part)	155	78.7	-	-	(X)	144	100.0	29	41.4	46	58.7
Havasupai CCD	444	95.3	-	-	(X)	395	29.6	115	87.8	201	52.2
Supai CDP	-	(X)	-	(X)	(X)	-	(X)	-	(X)	-	(X)
Hopi CCD	34	100.0	-	-	(X)	29	-	19	100.0	10	60.0
Hualapai CCD	-	(X)	-	(X)	(X)	-	(X)	-	(X)	-	(X)
Kaibab CCD	1 876	23.3	31	1.7	51.6	1 754	49.0	51	25.5	157	30.6
Fredonia town	1 002	23.5	9	0.9	33.3	932	45.1	32	6.3	101	40.6
Kaibab CDP (part)	-	(X)	-	(X)	(X)	-	(X)	-	(X)	-	(X)
Tuba City CCD	30 994	79.2	164	0.5	73.2	28 116	32.8	4 608	29.3	12 783	40.2
Bitter Springs CDP	402	85.4	6	1.5	100.0	375	15.7	56	25.0	220	20.5
Cameron CDP	1 030	94.5	7	0.7	100.0	915	31.1	159	45.9	482	57.5
Kaibito CDP	1 731	86.9	-	-	(X)	1 521	28.2	308	26.3	783	34.4
Lechee CDP	1 591	79.9	-	-	(X)	1 404	25.9	277	15.9	655	14.4
Leupp CDP	968	86.9	-	-	(X)	881	24.6	94	46.8	463	40.4
Moenkopi CDP	820	92.6	-	-	(X)	717	18.8	54	-	404	15.1
Page city	6 809	45.2	71	1.0	80.3	6 308	49.0	304	28.3	1 087	38.8
Tonalea CDP	672	88.7	15	2.2	-	613	35.2	235	14.5	285	36.5
Tuba City CDP	8 119	84.8	65	0.8	76.9	7 350	41.3	1 202	14.9	3 371	27.4
Williams CCD	8 460	39.4	799	9.4	28.7	7 913	58.7	321	42.4	1 340	38.7
Grand Canyon Village CDP	1 509	32.4	68	4.5	52.9	1 428	68.7	60	8.3	318	21.1
Parks CDP (part)	1 160	30.3	23	2.0	34.8	1 116	43.5	3	33.3	69	7.2
Tusayan CDP	543	37.2	156	28.7	14.1	500	79.6	58	62.1	168	64.3
Williams city	2 864	55.3	338	11.8	27.8	2 610	52.8	128	32.0	527	41.4

Table 1. **Place of Birth, Residence in 1995, and Language: 2000**—Con.

[Data based on a sample (except Tables 65-68). For information on confidentiality protection, coverage, sampling error, and nonsampling error, see Appendix G.
For location of definitions, see "How to Use This Census Report"]

State County County Subdivision Place	Total population	Native population—Percent born in state of residence	Foreign-born population			Population 5 years and over		Speak a language other than English at home			
								Population 5 to 17 years		Population 18 years and over	
			Number	Percent of total population	Percent naturalized citizens	Number	Percent living in different house in 1995	Number	Percent who speak English less than "very well"	Number	Percent who speak English less than "very well"
Gila County	51 335	52.4	1 823	3.6	46.5	48 370	45.5	1 100	46.8	7 713	31.3
Globe-Miami CCD	19 090	63.6	824	4.3	38.8	17 940	41.1	368	40.8	3 148	30.3
Central Heights-Midland City CDP	2 641	60.7	25	0.9	60.0	2 500	38.2	47	-	244	26.6
Claypool CDP	1 814	74.3	88	4.9	39.8	1 679	36.2	45	64.4	355	28.2
Globe city	7 434	62.7	465	6.3	28.6	6 985	44.0	106	46.2	1 441	33.6
Miami town	1 941	74.9	110	5.7	50.9	1 784	40.8	53	26.4	537	32.0
Top-of-the-World CDP (part)	-	(X)	-	(X)	(X)	-	(X)	-	(X)	-	(X)
Payson CCD	21 947	31.1	822	3.7	51.9	20 917	55.9	134	34.3	1 127	31.9
Payson town	14 021	29.3	586	4.2	51.9	13 338	58.0	89	23.6	826	35.0
Pine CDP	1 902	27.7	63	3.3	63.5	1 855	48.7	9	100.0	102	21.6
Strawberry CDP	1 028	30.7	28	2.7	39.3	998	46.7	8	-	44	-
Sun Valley CDP	1 288	36.3	48	3.7	41.7	1 235	56.7	13	76.9	62	30.6
Reservation CCD	6 252	92.2	21	0.3	-	5 668	24.4	426	62.2	2 518	35.3
Canyon Day CDP	1 065	96.3	-	-	(X)	960	25.4	109	51.4	489	46.0
Peridot CDP (part)	321	91.6	-	-	(X)	270	20.7	20	-	156	14.7
San Carlos CDP	3 835	92.0	21	0.5	-	3 477	23.2	194	72.2	1 523	36.0
Tonto CCD	2 455	34.1	77	3.1	74.0	2 357	49.4	17	29.4	234	14.1
Gisela CDP	492	24.4	50	10.2	86.0	453	53.4	-	(X)	50	-
Tonto Basin CDP	812	30.0	8	1.0	50.0	793	49.7	12	16.7	104	18.3
Young CDP	542	48.5	8	1.5	25.0	518	47.9	-	(X)	20	45.0
Winkelman CCD	1 591	78.8	79	5.0	54.4	1 488	26.3	155	31.6	686	26.1
Hayden town (part)	910	87.9	70	7.7	55.7	841	26.6	130	33.1	448	30.1
Winkelman town (part)	449	80.6	6	1.3	66.7	423	25.3	17	23.5	198	17.2
Graham County	33 489	68.9	882	2.6	49.7	30 909	42.5	900	19.3	6 420	28.7
Bonita-Klondyke CCD	2 336	47.2	61	2.6	44.3	2 280	49.0	18	-	584	20.2
Swift Trail Junction CDP (part)	1 055	50.3	7	0.7	100.0	1 036	49.7	-	(X)	268	20.1
Pima CCD	3 816	71.6	134	3.5	31.3	3 469	43.6	122	17.2	402	39.6
Pima town	2 097	71.4	69	3.3	26.1	1 899	43.7	43	18.6	227	38.8
Safford CCD	22 736	64.9	676	3.0	53.0	21 062	45.9	553	19.9	3 730	22.8
Safford city	9 224	66.1	341	3.7	45.2	8 491	45.3	309	16.5	1 776	22.3
Swift Trail Junction CDP (part)	1 050	68.9	27	2.6	22.2	946	64.8	-	(X)	81	32.1
Thatcher town	4 022	64.0	90	2.2	82.2	3 747	47.3	76	5.3	467	25.9
San Carlos CCD	4 601	96.8	11	0.2	100.0	4 098	20.0	207	20.8	1 704	42.2
Peridot CDP (part)	904	98.5	-	-	(X)	837	16.2	41	19.5	370	27.3
Greenlee County	8 547	64.0	287	3.4	48.8	7 855	42.9	243	21.8	1 798	23.5
Clifton CCD	5 563	65.5	208	3.7	48.6	5 091	40.0	181	24.9	1 357	23.8
Clifton town	2 583	69.0	90	3.5	56.7	2 334	37.9	77	18.2	825	24.7
Morenci CDP	1 862	59.0	90	4.8	41.1	1 712	40.4	60	26.7	263	31.9
Duncan CCD	2 984	61.2	79	2.6	49.4	2 764	48.3	62	12.9	441	22.4
Duncan town	817	61.5	28	3.4	75.0	717	53.4	15	-	137	14.6
La Paz County	19 715	25.1	1 917	9.7	25.4	18 774	45.8	1 002	26.8	3 052	39.2
Parker CCD	19 715	25.1	1 917	9.7	25.4	18 774	45.8	1 002	26.8	3 052	39.2
Bluewater CDP	773	19.7	28	3.6	32.1	725	46.2	26	19.2	68	29.4
Bouse CDP	842	13.4	28	3.3	57.1	824	44.3	7	-	42	16.7
Cibola CDP	163	20.7	23	14.1	-	163	55.2	12	100.0	23	47.8
Ehrenberg CDP	1 356	12.3	120	8.8	15.0	1 268	50.6	71	-	253	36.8
Parker town	3 140	44.5	301	9.6	30.9	2 913	38.6	188	18.6	650	29.4
Parker Strip CDP	3 301	12.3	100	3.0	45.0	3 202	49.8	43	-	180	10.0
Poston CDP	445	58.7	176	39.6	22.2	392	37.0	106	45.3	206	73.8
Quartzsite town	3 397	5.7	145	4.3	21.4	3 356	49.3	51	21.6	161	50.3
Salome CDP	1 134	19.7	149	13.1	17.4	1 104	46.9	55	23.6	141	25.5
Wenden CDP	881	41.7	149	16.9	26.8	833	51.0	119	39.5	242	49.2
Maricopa County	3 072 149	37.6	441 240	14.4	25.8	2 832 694	58.4	159 551	41.5	524 447	49.9
Buckeye CCD	19 748	52.2	2 623	13.3	22.0	18 343	60.6	1 479	36.4	3 863	45.5
Buckeye town (part)	6 362	53.3	737	11.6	29.4	5 771	60.2	564	17.2	1 115	47.8
Surprise city (part)	-	(X)	-	(X)	(X)	-	(X)	-	(X)	-	(X)
Chandler CCD	215 968	34.9	25 913	12.0	34.5	196 384	65.5	9 233	33.7	30 372	43.5
Chandler city (part)	151 638	35.2	21 078	13.9	31.2	137 611	65.4	7 645	35.2	24 541	45.4
Gilbert town (part)	26 847	35.9	1 751	6.5	46.0	23 457	87.5	552	24.1	2 289	30.7
Mesa city (part)	1 396	52.7	38	2.7	31.6	1 185	75.5	35	-	165	13.9
Phoenix city (part)	-	(X)	-	(X)	(X)	-	(X)	-	(X)	-	(X)
Queen Creek town (part)	4 178	50.1	446	10.7	40.4	3 840	51.7	210	30.0	669	48.9
Sun Lakes CDP	11 946	1.6	759	6.4	77.9	11 946	44.3	8	-	562	29.5
Tempe city (part)	8 500	39.0	754	8.9	61.8	7 942	46.2	224	24.1	925	21.1
Deer Valley CCD	148 736	31.8	8 693	5.8	51.4	137 599	67.0	2 486	20.0	10 730	30.0
Carefree town (part)	2 488	12.9	165	6.6	61.2	2 437	57.3	18	5.6	179	22.3
Cave Creek town	3 685	25.0	256	6.9	37.5	3 565	51.6	84	38.1	268	51.1
Glendale city (part)	46 437	33.0	3 553	7.7	47.4	42 984	65.2	955	21.8	4 369	30.1
New River CDP	10 781	35.7	398	3.7	49.0	10 150	64.7	147	19.7	638	26.0
Peoria city (part)	28 582	28.4	1 178	4.1	65.4	26 518	73.0	277	1.8	1 628	27.1
Phoenix city (part)	43 371	35.6	2 333	5.4	47.4	39 229	69.8	868	20.2	2 863	31.5
Scottsdale city (part)	4 314	14.4	309	7.2	63.8	4 141	69.9	26	69.2	229	39.3
Gila Bend CCD	8 504	49.9	1 124	13.2	29.4	7 835	57.5	585	46.0	1 853	45.8
Avondale city (part)	23	17.4	-	-	(X)	23	100.0	-	(X)	-	(X)
Buckeye town (part)	15	70.0	5	33.3	60.0	13	61.5	-	(X)	5	40.0
Gila Bend town	1 944	68.1	460	23.7	26.7	1 762	42.9	264	31.8	707	38.8
Goodyear city (part)	2 747	30.3	150	5.5	66.7	2 514	69.5	14	-	225	26.2
Phoenix CCD	2 608 390	38.4	398 181	15.3	24.4	2 404 290	57.5	144 492	42.3	471 753	51.1
Apache Junction city (part)	196	19.9	15	7.7	-	177	87.0	-	(X)	7	-
Avondale city (part)	35 779	49.4	6 128	17.1	28.4	32 402	65.7	3 398	34.8	9 339	44.2
Buckeye town (part)	-	(X)	-	(X)	(X)	-	(X)	-	(X)	-	(X)
Chandler city (part)	24 700	34.9	1 707	6.9	38.0	22 938	52.1	642	51.9	2 531	39.3
El Mirage city	7 518	61.4	1 837	24.4	26.5	6 581	62.2	1 110	44.6	2 783	49.7
Fountain Hills town	20 199	12.8	1 381	6.8	60.9	19 272	60.4	212	0.5	1 442	28.7
Gilbert town (part)	83 089	36.6	5 520	6.6	43.6	74 905	66.8	1 812	16.7	7 569	31.4
Glendale city (part)	172 159	44.4	24 244	14.1	27.1	157 292	57.4	9 821	38.2	30 673	47.4
Goodyear city (part)	16 032	36.9	1 262	7.9	35.3	14 993	66.7	543	22.7	2 616	35.2
Guadalupe town	5 228	90.5	728	13.9	15.9	4 703	27.5	1 100	59.1	3 106	51.8
Litchfield Park city	3 813	27.6	202	5.3	42.1	3 626	41.6	35	28.6	224	19.2

Table 1. **Place of Birth, Residence in 1995, and Language: 2000**—Con.

[Data based on a sample (except Tables 65-68). For information on confidentiality protection, coverage, sampling error, and nonsampling error, see Appendix G.
For location of definitions, see "How to Use This Census Report"]

State County County Subdivision Place	Total population	Native population—Percent born in state of residence	Foreign-born population			Population 5 years and over		Speak a language other than English at home			
								Population 5 to 17 years		Population 18 years and over	
			Number	Percent of total population	Percent naturalized citizens	Number	Percent living in different house in 1995	Number	Percent who speak English less than "very well"	Number	Percent who speak English less than "very well"
Maricopa County—Con.											
Phoenix CCD—Con.											
Mesa city (part)	395 819	37.1	44 508	11.2	26.0	363 742	59.7	14 267	39.8	54 162	48.5
Paradise Valley town	13 629	26.5	1 306	9.6	61.6	12 987	40.8	167	28.1	1 112	19.7
Peoria city (part)	79 880	39.6	5 507	6.9	48.8	73 757	55.1	2 369	32.8	9 384	30.6
Phoenix city (part)	1 277 623	43.3	254 992	20.0	20.3	1 168 080	56.2	97 280	44.9	287 434	56.1
Rio Verde CDP (part)	-	(X)	-	(X)	(X)	-	(X)	-	(X)	-	(X)
Scottsdale city (part)	197 280	20.4	18 884	9.6	41.7	187 351	59.9	3 104	25.6	18 662	36.7
Sun City CDP	38 155	2.5	1 773	4.6	82.2	38 066	41.0	-	(X)	1 964	35.7
Surprise city (part)	14 378	45.0	2 329	16.2	27.8	13 009	72.4	1 155	33.7	3 499	53.6
Tempe city (part)	149 926	33.6	19 668	13.1	25.5	141 777	62.4	4 884	40.1	26 059	41.4
Tolleson city	4 963	68.9	1 120	22.6	35.4	4 572	40.3	689	28.7	2 240	39.8
Youngtown town	3 007	16.2	184	6.1	48.9	2 921	56.2	73	43.8	363	34.2
St. Johns CCD	2 696	94.5	56	2.1	16.1	2 374	30.6	42	47.6	518	17.4
Phoenix city (part)	-	(X)	-	(X)	(X)	-	(X)	-	(X)	-	(X)
Salt River CCD	7 232	78.7	349	4.8	33.8	6 583	37.5	323	29.7	1 243	37.6
Mesa city (part)	-	(X)	-	(X)	(X)	-	(X)	-	(X)	-	(X)
Tempe city (part)	-	(X)	-	(X)	(X)	-	(X)	-	(X)	-	(X)
Tonto CCD	4 120	12.1	195	4.7	68.2	4 081	62.9	3	-	176	27.8
Carefree town (part)	432	23.3	7	1.6	100.0	416	48.3	-	(X)	10	10.0
Rio Verde CDP (part)	1 461	0.4	56	3.8	78.6	1 461	51.1	-	(X)	65	9.2
Scottsdale city (part)	1 150	6.4	109	9.5	65.1	1 146	75.8	3	-	59	28.8
Wickenburg CCD	56 755	12.2	4 106	7.2	53.4	55 205	56.0	908	45.9	3 939	34.6
Buckeye town (part)	40	30.0	-	-	(X)	40	22.5	3	-	3	-
Peoria city (part)	-	(X)	-	(X)	(X)	-	(X)	-	(X)	-	(X)
Sun City West CDP	26 264	0.7	1 376	5.2	81.5	26 250	41.9	-	(X)	1 115	23.9
Surprise city (part)	16 508	14.7	1 117	6.8	58.8	15 653	80.2	144	31.3	1 274	28.4
Wickenburg town	5 050	28.0	472	9.3	36.2	4 823	63.1	159	44.7	427	46.4
Mohave County	155 032	17.9	9 114	5.9	40.2	145 803	53.8	3 386	29.4	12 203	38.8
Kingman North CCD	50 796	25.9	1 746	3.4	58.2	47 825	53.4	777	30.6	3 508	29.4
Bullhead City city (part)	-	(X)	-	(X)	(X)	-	(X)	-	(X)	-	(X)
Dolan Springs CDP	1 924	4.2	68	3.5	60.3	1 829	51.4	8	100.0	93	34.4
Golden Valley CDP	4 587	14.9	222	4.8	49.5	4 351	51.6	47	10.6	338	27.5
Kingman city	19 755	29.3	753	3.8	62.9	18 438	58.4	287	16.7	1 317	29.5
New Kingman-Butler CDP	15 102	26.9	492	3.3	53.5	14 162	51.1	245	25.7	806	27.5
Peach Springs CDP	786	89.9	15	1.9	40.0	713	20.9	117	66.7	325	37.5
Kingman South CCD	98 015	14.0	7 076	7.2	36.4	92 839	54.8	2 425	28.5	8 317	42.3
Arizona Village CDP	326	28.3	15	4.6	20.0	283	48.1	19	15.8	54	18.5
Bullhead City city (part)	33 852	14.2	3 489	10.3	26.7	31 735	60.3	1 458	30.4	4 342	47.7
Desert Hills CDP	2 259	12.6	86	3.8	37.2	2 150	55.2	14	28.6	66	39.4
Lake Havasu City city	41 859	13.1	2 334	5.6	49.9	39 983	51.7	608	28.9	2 629	36.1
Mesquite Creek CDP	225	1.9	11	4.9	54.5	223	57.4	-	(X)	18	16.7
Mohave Valley CDP	13 576	15.9	887	6.5	36.6	12 741	55.3	252	20.6	853	39.2
Mojave Ranch Estates CDP	32	81.3	16	50.0	-	29	48.3	4	-	13	100.0
Willow Valley CDP	553	9.7	29	5.2	34.5	538	48.7	-	(X)	8	100.0
Mohave North CCD	6 221	13.0	292	4.7	25.0	5 139	40.5	184	35.3	378	46.3
Colorado City town	3 614	12.6	18	0.5	11.1	2 866	25.2	38	21.1	55	23.6
Kaibab CDP (part)	254	13.9	3	1.2	-	213	68.1	14	28.6	31	9.7
Navajo County	97 470	70.3	1 654	1.7	38.3	89 175	39.4	8 861	40.0	26 695	41.5
Apache CCD	10 545	93.6	36	0.3	47.2	9 421	34.0	1 170	50.6	4 269	38.8
Cibecue CDP	1 169	96.1	-	-	(X)	1 035	40.9	243	42.8	663	58.2
East Fork CDP	1 004	97.9	-	-	(X)	877	19.2	237	57.8	510	43.1
McNary CDP (part)	-	(X)	-	(X)	(X)	-	(X)	-	(X)	-	(X)
Whiteriver CDP	5 365	94.3	28	0.5	32.1	4 823	31.4	386	52.8	2 027	33.6
Hopi CCD	6 914	92.4	70	1.0	60.0	6 208	25.5	906	33.9	3 220	36.5
First Mesa CDP	1 204	89.5	9	0.7	-	1 114	24.3	57	12.3	443	31.8
Hotevilla-Bacavi CDP	769	94.9	28	3.6	100.0	689	23.9	130	36.2	419	28.4
Jeddito CDP	345	85.5	-	-	(X)	279	56.6	42	-	156	26.3
Keams Canyon CDP	200	58.0	-	-	(X)	200	46.0	6	-	91	70.3
Kykotsmovi Village CDP	825	95.6	-	-	(X)	747	26.6	40	85.0	422	28.2
Second Mesa CDP	794	93.8	-	-	(X)	709	20.0	180	53.9	351	43.9
Shongopovi CDP	637	96.2	6	0.9	100.0	556	26.8	108	23.1	364	36.0
Indian Wells CCD	7 211	89.6	-	-	(X)	6 532	30.6	1 242	36.2	3 939	50.7
Dilkon CDP	1 377	92.3	-	-	(X)	1 173	50.6	179	18.4	656	41.6
Greasewood CDP	551	84.9	-	-	(X)	503	52.7	172	52.3	253	38.3
Little Colorado CCD	17 620	66.0	379	2.2	39.6	16 252	43.2	822	26.9	3 597	30.7
Holbrook city	4 953	65.6	187	3.8	33.7	4 527	43.6	320	26.9	925	24.5
Winslow city	9 536	68.6	142	1.5	38.0	8 851	44.2	359	28.1	2 308	32.7
Winslow West CDP (part)	-	(X)	-	(X)	(X)	-	(X)	-	(X)	-	(X)
Pinon CCD	8 098	93.9	6	0.1	100.0	7 237	24.1	1 926	49.9	4 124	54.4
Pinon CDP	1 027	87.6	-	-	(X)	919	40.6	174	54.6	479	55.1
Snowflake CCD	36 612	50.3	1 156	3.2	36.2	34 062	50.6	735	20.7	2 436	31.7
Heber-Overgaard CDP	2 568	38.1	76	3.0	61.8	2 448	58.6	26	57.7	133	19.5
Pinetop-Lakeside town	3 539	39.5	137	3.9	29.2	3 311	54.6	52	32.7	227	32.2
Show Low city	7 657	50.3	197	2.6	27.4	7 097	52.2	135	18.5	535	35.0
Snowflake town	4 456	66.4	129	2.9	41.1	4 026	41.4	150	14.0	374	36.1
Taylor town	3 203	73.5	133	4.2	12.8	2 861	38.0	113	14.2	200	44.0
Western CCD	10 470	76.2	7	0.1	-	9 463	24.8	2 060	41.7	5 110	41.9
Chilchinbito CDP	488	82.6	-	-	(X)	461	19.1	161	100.0	246	54.9
Kayenta CDP	4 947	68.0	7	0.1	-	4 482	36.7	845	14.4	2 071	25.7
Oljato-Monument Valley CDP	52	69.2	-	-	(X)	52	30.8	22	72.7	15	100.0
Shonto CDP	578	85.1	-	-	(X)	510	32.5	81	46.9	349	23.2
Pima County	843 746	41.0	100 050	11.9	39.6	788 868	53.8	44 565	30.9	172 202	37.2
Ajo CCD	3 907	47.9	425	10.9	54.4	3 702	42.8	211	34.1	1 050	32.3
Ajo CDP	3 720	48.6	421	11.3	53.9	3 515	42.3	211	34.1	1 021	32.7
Arivaca CCD	50 423	40.6	4 960	9.8	55.5	47 578	44.7	3 232	29.7	10 986	32.5
Drexel Heights CDP (part)	13 323	64.6	1 809	13.6	58.7	12 184	41.2	1 382	25.3	4 396	29.2
East Sahuarita CDP (part)	-	(X)	-	(X)	(X)	-	(X)	-	(X)	-	(X)
Green Valley CDP (part)	16 857	3.3	944	5.6	82.0	16 735	49.8	6	-	1 082	26.2
Sahuarita town (part)	3 216	31.4	242	7.5	66.5	2 987	56.0	97	15.5	564	24.1

Table 1. **Place of Birth, Residence in 1995, and Language: 2000**—Con.

[Data based on a sample (except Tables 65-68). For information on confidentiality protection, coverage, sampling error, and nonsampling error, see Appendix G.
For location of definitions, see "How to Use This Census Report"]

State County County Subdivision Place	Total population	Native population—Percent born in state of residence	Foreign-born population			Population 5 years and over		Speak a language other than English at home			
								Population 5 to 17 years		Population 18 years and over	
			Number	Percent of total population	Percent naturalized citizens	Number	Percent living in different house in 1995	Number	Percent who speak English less than "very well"	Number	Percent who speak English less than "very well"
Pima County—Con.											
Arivaca CCD—Con.											
Three Points CDP (part)	4 692	50.3	546	11.6	40.7	4 362	48.5	372	33.9	1 044	35.7
Valencia West CDP	2 451	60.7	545	22.2	25.5	2 196	46.5	322	51.6	806	56.6
Marana CCD	25 608	44.9	1 676	6.5	44.7	23 917	46.5	938	28.3	3 408	30.7
Avra Valley CDP	5 111	40.4	359	7.0	38.2	4 799	49.9	272	26.5	634	36.9
Marana town (part)	1 883	56.3	260	13.8	28.1	1 756	52.6	65	36.9	552	41.1
Picture Rocks CDP (part)	7 976	41.4	333	4.2	60.7	7 384	48.4	128	7.0	643	15.2
Three Points CDP (part)	556	55.8	51	9.2	70.6	519	36.2	51	39.2	131	27.5
Tucson Estates CDP (part)	6 868	49.6	429	6.2	54.3	6 408	36.4	307	36.2	1 100	30.5
Papago CCD	7 492	95.2	79	1.1	51.9	6 737	24.4	503	39.4	3 136	52.1
Pisinemo CDP	215	100.0	-	-	(X)	202	38.1	42	23.8	121	74.4
Santa Rosa CDP	442	100.0	-	-	(X)	410	12.9	13	30.8	267	66.3
Sells CDP	2 909	94.8	10	0.3	50.0	2 512	21.5	139	30.9	870	34.6
Tucson CCD	756 316	40.3	92 910	12.3	38.6	706 934	55.0	39 681	31.0	153 622	37.4
Casas Adobes CDP	53 897	31.5	3 888	7.2	55.8	50 809	52.3	1 226	20.6	5 636	28.2
Catalina CDP	7 182	41.1	549	7.6	57.4	6 810	40.7	351	12.8	1 109	33.2
Catalina Foothills CDP	53 560	23.3	4 843	9.0	56.7	51 421	49.3	962	18.0	5 859	26.0
Corona de Tucson CDP	830	14.9	38	4.6	76.3	792	51.9	12	-	20	-
Drexel-Alvernon CDP	4 284	64.8	683	15.9	27.1	3 915	47.1	536	28.5	1 423	46.2
Drexel Heights CDP (part)	10 368	60.8	1 060	10.2	39.1	9 681	38.7	821	37.0	3 350	30.4
East Sahuarita CDP (part)	1 489	56.4	263	17.7	26.2	1 391	47.3	181	44.2	405	30.9
Flowing Wells CDP	15 071	38.0	1 386	9.2	28.4	14 072	51.0	538	27.9	2 048	36.9
Green Valley CDP (part)	477	8.2	16	3.4	100.0	477	76.3	-	(X)	-	(X)
Littletown CDP	1 352	65.8	203	15.0	38.9	1 203	25.5	207	10.6	424	48.8
Marana town (part)	11 560	26.5	722	6.2	65.4	10 513	80.1	273	46.5	1 177	19.7
Oro Valley town	29 662	18.8	1 849	6.2	61.4	28 293	62.3	470	12.8	2 299	20.6
Picture Rocks CDP (part)	-	(X)	-	(X)	(X)	-	(X)	-	(X)	-	(X)
Sahuarita town (part)	26	100.0	3	11.5	100.0	26	-	5	100.0	21	14.3
South Tucson city	5 490	80.8	1 852	33.7	27.0	5 002	45.3	975	34.5	3 053	53.3
Summit CDP	3 274	62.7	749	22.9	54.1	3 100	36.9	664	23.0	1 115	49.6
Tanque Verde CDP	16 559	30.6	863	5.2	60.4	15 966	40.3	346	17.9	1 165	21.5
Tortolita CDP	3 646	30.9	179	4.9	65.4	3 446	56.2	66	27.3	277	27.1
Tucson city	486 591	44.5	69 476	14.3	35.3	452 203	57.2	30 087	32.5	117 176	38.8
Tucson Estates CDP (part)	3 047	5.3	133	4.4	87.2	3 041	34.5	9	-	191	12.0
Vail CDP	2 164	37.2	83	3.8	86.7	2 014	64.9	24	45.8	195	25.1
Pinal County	179 727	46.4	16 243	9.0	26.6	167 639	52.8	7 844	32.7	34 375	38.5
Casa Grande CCD	34 654	50.3	3 388	9.8	21.5	31 782	52.0	1 889	30.1	6 912	42.0
Casa Grande city (part)	25 303	52.0	2 149	8.5	23.4	23 017	53.6	1 134	24.0	4 959	37.7
Coolidge CCD	12 128	61.9	1 110	9.2	36.4	11 205	45.0	760	31.8	2 310	40.6
Coolidge city	7 788	67.6	620	8.0	31.6	7 154	43.4	478	33.5	1 455	34.4
Eloy CCD	17 072	55.6	3 925	23.0	18.5	15 752	57.7	1 847	27.8	5 716	49.4
Arizona City CDP	4 177	31.9	130	3.1	57.7	3 927	57.4	55	14.5	323	26.9
Casa Grande city (part)	18	-	-	-	(X)	18	100.0	-	(X)	-	(X)
Eloy city	10 307	70.8	3 210	31.1	18.5	9 404	56.2	1 488	28.8	4 609	52.1
Florence CCD	20 798	48.9	1 760	8.5	23.1	20 253	49.3	395	12.7	5 923	31.3
Florence town	17 149	49.2	1 432	8.4	23.7	16 801	50.0	188	16.5	5 321	30.6
Gila River CCD	8 591	92.3	121	1.4	63.6	7 693	41.9	356	37.6	2 034	23.2
Blackwater CDP	509	96.0	10	2.0	-	431	65.7	13	100.0	150	48.7
Sacaton CDP	1 635	92.7	-	-	(X)	1 540	53.4	60	33.3	365	18.4
Santan CDP	599	88.2	24	4.0	50.0	519	19.5	59	8.5	199	33.2
Maricopa-Stanfield CCD	8 484	54.3	1 691	19.9	17.2	7 737	51.2	913	55.5	2 432	55.2
Ak-Chin Village CDP	673	95.9	7	1.0	42.9	592	16.6	19	84.2	247	25.9
Maricopa CDP	1 080	68.9	398	36.9	15.1	953	53.0	174	56.9	538	61.2
Stanfield CDP	648	59.2	70	10.8	21.4	592	38.0	35	54.3	220	51.4
North Pinal CCD	60 017	30.1	2 973	5.0	34.5	56 255	58.2	1 046	33.6	5 435	36.7
Apache Junction city (part)	31 085	25.0	1 421	4.6	31.3	28 955	60.0	278	25.5	1 939	47.2
Gold Camp CDP	5 684	15.7	117	2.1	58.1	5 511	72.6	20	45.0	209	30.6
Hayden town (part)	-	(X)	-	(X)	(X)	-	(X)	-	(X)	-	(X)
Kearny town	2 255	62.9	64	2.8	62.5	2 076	38.0	67	32.8	486	27.6
Queen Creek town (part)	139	18.3	57	41.0	-	139	60.4	6	-	67	67.2
Queen Valley CDP	723	9.1	30	4.1	33.3	723	40.2	-	(X)	33	36.4
Superior town	3 262	72.3	171	5.2	55.0	3 039	31.4	124	17.7	1 213	22.3
Top-of-the-World CDP (part)	430	41.4	-	-	(X)	414	63.8	-	(X)	8	-
Papago CCD	744	93.2	5	0.7	100.0	689	21.5	18	94.4	266	66.2
Chuichu CDP	317	93.4	-	-	(X)	306	20.6	11	100.0	113	39.8
San Manuel CCD	17 239	45.7	1 270	7.4	52.4	16 273	47.7	620	29.5	3 347	22.2
Dudleyville CDP	1 276	67.6	36	2.8	75.0	1 164	24.8	76	-	442	5.7
Mammoth town	1 802	75.1	327	18.1	32.1	1 643	36.3	238	36.6	698	36.0
Oracle CDP	3 517	51.6	154	4.4	64.3	3 287	48.9	104	46.2	668	16.6
San Manuel CDP	4 375	63.1	267	6.1	56.6	4 004	41.1	131	30.5	836	22.4
Winkelman town (part)	3	33.3	-	-	(X)	3	100.0	-	(X)	-	(X)
Santa Cruz County	38 381	69.4	14 457	37.7	46.3	35 184	44.8	8 538	39.2	19 798	54.6
Nogales CCD	35 600	73.4	14 188	39.9	46.2	32 518	44.9	8 417	39.3	19 301	55.1
Amado CDP	274	47.5	11	4.0	100.0	274	41.2	-	(X)	79	26.6
Nogales city	20 856	83.8	9 471	45.4	44.2	19 101	41.0	5 225	43.7	12 564	60.0
Rio Rico Northeast CDP	2 974	50.5	652	21.9	62.1	2 668	55.3	510	32.7	1 256	33.7
Rio Rico Northwest CDP	2 939	77.1	1 195	40.7	51.4	2 634	53.5	887	28.5	1 439	45.5
Rio Rico Southeast CDP	1 779	77.0	698	39.2	53.9	1 607	52.9	489	40.1	899	50.3
Rio Rico Southwest CDP	2 769	67.8	1 070	38.6	37.4	2 469	57.5	731	30.1	1 406	50.5
Tubac CDP	851	22.6	15	1.8	40.0	830	31.1	40	57.5	118	11.0
Tumacacori-Carmen CDP	511	43.5	109	21.3	39.4	495	34.9	55	63.6	204	46.1
Patagonia CCD	2 781	35.2	269	9.7	47.2	2 666	43.8	121	30.6	497	34.4
Elgin CDP	269	34.4	19	7.1	68.4	254	65.7	6	50.0	32	21.9
Patagonia town	854	45.5	116	13.6	39.7	809	38.4	47	29.8	225	33.8
Sonoita CDP	858	27.9	52	6.1	53.8	821	48.1	25	36.0	118	36.4
Yavapai County	167 517	29.6	9 945	5.9	38.9	158 931	55.9	2 806	40.2	12 669	37.7
Ashfork CCD	1 891	35.8	208	11.0	30.3	1 787	53.2	70	37.1	293	42.3
Ash Fork CDP	525	45.8	169	32.2	26.6	488	40.6	53	45.3	179	63.7
Seligman CDP	549	49.0	16	2.9	31.3	520	44.2	10	-	66	6.1

Table 1. **Place of Birth, Residence in 1995, and Language: 2000**—Con.

[Data based on a sample (except Tables 65-68). For information on confidentiality protection, coverage, sampling error, and nonsampling error, see Appendix G.
For location of definitions, see "How to Use This Census Report"]

State **County** **County Subdivision** **Place**	Total population	Native population—Percent born in state of residence	Foreign-born population			Population 5 years and over		Speak a language other than English at home			
								Population 5 to 17 years		Population 18 years and over	
			Number	Percent of total population	Percent naturalized citizens	Number	Percent living in different house in 1995	Number	Percent who speak English less than "very well"	Number	Percent who speak English less than "very well"
Yavapai County—Con.											
Congress CCD	8 445	27.8	318	3.8	42.1	8 120	52.7	90	37.8	395	40.3
Black Canyon City CDP (part)	2 703	27.2	50	1.8	62.0	2 583	51.5	-	(X)	67	22.4
Congress CDP	1 688	19.9	81	4.8	48.1	1 663	57.0	40	45.0	102	59.8
Cordes Lakes CDP (part)	-	(X)	-	(X)	(X)	-	(X)	-	(X)	-	(X)
Mayer CDP (part)	-	(X)	-	(X)	(X)	-	(X)	-	(X)	-	(X)
Peeples Valley CDP	354	27.3	24	6.8	41.7	337	62.9	-	(X)	15	46.7
Peoria city (part)	-	(X)	-	(X)	(X)	-	(X)	-	(X)	-	(X)
Spring Valley CDP	1 034	36.7	27	2.6	25.9	969	51.7	11	63.6	53	37.7
Wilhoit CDP	639	22.4	23	3.6	47.8	619	44.4	4	-	40	22.5
Yarnell CDP	702	27.6	20	2.8	90.0	677	52.1	-	(X)	23	43.5
Humboldt CCD	5 295	37.4	165	3.1	48.5	5 033	54.1	47	29.8	336	14.0
Black Canyon City CDP (part)	-	(X)	-	(X)	(X)	-	(X)	-	(X)	-	(X)
Camp Verde town (part)	-	(X)	-	(X)	(X)	-	(X)	-	(X)	-	(X)
Cordes Lakes CDP (part)	2 070	29.6	78	3.8	69.2	1 956	57.9	24	-	94	13.8
Dewey-Humboldt CDP (part)	1 066	38.8	30	2.8	20.0	989	56.4	9	44.4	75	-
Mayer CDP (part)	1 404	48.3	57	4.1	35.1	1 350	43.9	14	71.4	131	26.0
Mingus Mountain CCD	24 416	33.1	1 818	7.4	22.4	22 819	57.0	592	52.5	2 307	42.6
Camp Verde town (part)	-	(X)	-	(X)	(X)	-	(X)	-	(X)	-	(X)
Clarkdale town	3 532	38.6	205	5.8	21.0	3 335	51.7	76	81.6	315	34.3
Cottonwood city (part)	9 129	33.4	902	9.9	17.6	8 405	65.0	284	44.4	1 131	48.5
Cottonwood-Verde Village CDP (part)	9 758	32.0	661	6.8	30.1	9 167	49.4	211	57.8	780	38.1
Dewey-Humboldt CDP (part)	161	65.8	-	-	(X)	154	50.0	-	(X)	-	(X)
Jerome town	304	25.4	9	3.0	11.1	298	46.6	3	33.3	40	20.0
Prescott Valley town (part)	459	14.8	6	1.3	100.0	449	98.4	-	(X)	-	(X)
Prescott CCD	95 978	29.0	4 885	5.1	45.4	91 000	57.1	1 290	33.8	6 600	33.7
Bagdad CDP	1 588	54.9	73	4.6	56.2	1 477	41.3	48	29.2	185	25.4
Chino Valley town	8 009	33.1	348	4.3	29.6	7 527	55.2	140	27.1	540	37.0
Dewey-Humboldt CDP (part)	5 352	25.6	231	4.3	60.2	5 110	51.2	22	-	227	21.1
Mayer CDP (part)	-	(X)	-	(X)	(X)	-	(X)	-	(X)	-	(X)
Paulden CDP	3 380	39.6	379	11.2	24.5	3 122	66.3	91	23.1	422	61.6
Prescott city	34 411	25.9	1 940	5.6	50.4	33 211	57.6	351	36.8	2 336	30.3
Prescott Valley town (part)	23 138	30.6	983	4.2	46.2	21 364	64.0	381	35.7	1 641	30.7
Williamson CDP	3 910	21.2	162	4.1	56.2	3 806	55.0	28	46.4	161	34.2
Verde CCD	31 492	27.4	2 551	8.1	37.7	30 172	52.6	717	43.0	2 738	45.3
Big Park CDP	5 063	10.1	452	8.9	70.6	4 980	61.9	71	-	428	28.7
Camp Verde town (part)	9 643	40.5	478	5.0	33.9	9 077	48.0	246	55.7	647	43.3
Cornville CDP	3 572	38.5	184	5.2	16.8	3 398	37.8	85	38.8	178	64.6
Cottonwood city (part)	-	(X)	-	(X)	(X)	-	(X)	-	(X)	-	(X)
Cottonwood-Verde Village CDP (part)	904	35.9	63	7.0	-	855	48.8	27	66.7	104	70.2
Lake Montezuma CDP	3 163	28.7	206	6.5	35.9	3 008	53.4	106	27.4	230	52.6
Sedona city (part)	7 218	13.7	921	12.8	27.8	6 991	61.6	134	38.8	883	45.6
Yuma County	160 026	40.7	38 479	24.0	26.6	147 498	53.9	20 518	41.1	46 605	53.3
Somerton CCD	30 198	67.2	13 716	45.4	21.5	27 502	52.1	7 535	50.4	14 565	65.1
Gadsden CDP	924	62.3	470	50.9	18.5	846	43.4	318	46.9	479	69.9
San Luis city	15 342	69.2	7 517	49.0	17.8	13 958	57.4	3 946	61.0	7 594	71.0
Somerton city	7 255	77.3	3 617	49.9	24.1	6 546	47.2	2 058	39.7	3 906	59.1
Yuma city (part)	16	37.5	8	50.0	-	16	-	-	(X)	-	(X)
Wellton CCD	7 011	41.4	1 630	23.2	23.7	6 495	47.3	822	39.1	1 694	56.4
Tacna CDP	564	51.9	121	21.5	39.7	521	39.7	86	25.6	166	38.0
Wellton town	1 936	35.3	395	20.4	37.7	1 804	47.6	184	38.6	474	56.3
Yuma city (part)	-	(X)	-	(X)	(X)	-	(X)	-	(X)	-	(X)
Yuma CCD	122 817	36.3	23 133	18.8	29.8	113 501	54.7	12 161	35.5	30 346	47.5
Fortuna Foothills CDP	20 954	14.0	1 925	9.2	38.5	20 282	55.1	660	32.0	1 984	40.9
Yuma city (part)	77 529	40.6	14 010	18.1	31.9	70 840	56.9	7 699	32.8	20 216	44.0

Table 2. **Place of Birth, Residence in 1995, and Language: 2000**

[Data based on a sample (except Tables 65-68). For information on confidentiality protection, coverage, sampling error, and nonsampling error, see Appendix G.
For location of definitions, see "How to Use This Census Report"]

State County Place	Total population	Native population—Percent born in state of residence	Foreign-born population			Population 5 years and over		Speak a language other than English at home			
								Population 5 to 17 years		Population 18 years and over	
			Number	Percent of total population	Percent naturalized citizens	Number	Percent living in different house in 1995	Number	Percent who speak English less than "very well"	Number	Percent who speak English less than "very well"
The State	**5 130 632**	**39.8**	**656 183**	**12.8**	**29.6**	**4 752 724**	**55.7**	**284 061**	**38.3**	**945 176**	**45.6**
COUNTY											
Apache County	69 423	71.4	603	0.9	36.7	63 202	29.4	10 455	33.0	28 572	41.4
Cochise County	117 755	37.8	14 438	12.3	49.1	110 047	53.6	7 324	29.6	25 194	37.3
Coconino County	116 320	52.0	5 051	4.3	31.9	107 775	53.8	6 968	31.2	23 433	37.0
Gila County	51 335	52.4	1 823	3.6	46.5	48 370	45.5	1 100	46.8	7 713	31.3
Graham County	33 489	68.9	882	2.6	49.7	30 909	42.5	900	19.3	6 420	28.7
Greenlee County	8 547	64.0	287	3.4	48.8	7 855	42.9	243	21.8	1 798	23.5
La Paz County	19 715	25.1	1 917	9.7	25.4	18 774	45.8	1 002	26.8	3 052	39.2
Maricopa County	3 072 149	37.6	441 240	14.4	25.8	2 832 694	58.4	159 551	41.5	524 447	49.9
Mohave County	155 032	17.9	9 114	5.9	40.2	145 803	53.8	3 386	29.4	12 203	38.8
Navajo County	97 470	70.3	1 654	1.7	38.3	89 175	39.4	8 861	40.0	26 695	41.5
Pima County	843 746	41.0	100 050	11.9	39.6	788 868	53.8	44 565	30.9	172 202	37.2
Pinal County	179 727	46.4	16 243	9.0	26.6	167 639	52.8	7 844	32.7	34 375	38.5
Santa Cruz County	38 381	69.4	14 457	37.7	46.3	35 184	44.8	8 538	39.2	19 798	54.6
Yavapai County	167 517	29.6	9 945	5.9	38.9	158 931	55.9	2 806	40.2	12 669	37.7
Yuma County	160 026	40.7	38 479	24.0	26.6	147 498	53.9	20 518	41.1	46 605	53.3
PLACE											
Ajo CDP, Pima County	3 720	48.6	421	11.3	53.9	3 515	42.3	211	34.1	1 021	32.7
Ak-Chin Village CDP, Pinal County	673	95.9	7	1.0	42.9	592	16.6	19	84.2	247	25.9
Amado CDP, Santa Cruz County	274	47.5	11	4.0	100.0	274	41.2	-	(X)	79	26.6
Apache Junction city	31 281	25.0	1 436	4.6	31.0	29 132	60.2	278	25.5	1 946	47.0
Maricopa County (part)	196	19.9	15	7.7	-	177	87.0	-	(X)	7	-
Pinal County (part)	31 085	25.0	1 421	4.6	31.3	28 955	60.0	278	25.5	1 939	47.2
Arizona City CDP, Pinal County	4 177	31.9	130	3.1	57.7	3 927	57.4	55	14.5	323	26.9
Arizona Village CDP, Mohave County	326	28.3	15	4.6	20.0	283	48.1	19	15.8	54	18.5
Ash Fork CDP, Yavapai County	525	45.8	169	32.2	26.6	488	40.6	53	45.3	179	63.7
Avondale city, Maricopa County	35 802	49.4	6 128	17.1	28.4	32 425	65.7	3 398	34.8	9 339	44.2
Avra Valley CDP, Pima County	5 111	40.4	359	7.0	38.2	4 799	49.9	272	26.5	634	36.9
Bagdad CDP, Yavapai County	1 588	54.9	73	4.6	56.2	1 477	41.3	48	29.2	185	25.4
Benson city, Cochise County	4 827	34.2	219	4.5	62.6	4 624	53.0	35	77.1	748	27.5
Big Park CDP, Yavapai County	5 063	10.1	452	8.9	70.6	4 980	61.9	71	-	428	28.7
Bisbee city, Cochise County	6 041	50.6	339	5.6	79.1	5 767	44.9	150	18.7	1 357	23.6
Bitter Springs CDP, Coconino County	402	85.4	6	1.5	100.0	375	15.7	56	25.0	220	20.5
Black Canyon City CDP, Yavapai County	2 703	27.2	50	1.8	62.0	2 583	51.5	-	(X)	67	22.4
Blackwater CDP, Pinal County	509	96.0	10	2.0	-	431	65.7	13	100.0	150	48.7
Bluewater CDP, La Paz County	773	19.7	28	3.6	32.1	725	46.2	26	19.2	68	29.4
Bouse CDP, La Paz County	842	13.4	28	3.3	57.1	824	44.3	7	-	42	16.7
Buckeye town, Maricopa County	6 417	53.2	742	11.6	29.6	5 824	59.9	567	17.1	1 123	47.6
Bullhead City city, Mohave County	33 852	14.2	3 489	10.3	26.7	31 735	60.3	1 458	30.4	4 342	47.7
Burnside CDP, Apache County	576	71.4	-	-	(X)	536	56.5	55	18.2	214	41.1
Cameron CDP, Coconino County	1 030	94.5	7	0.7	100.0	915	31.1	159	45.9	482	57.5
Camp Verde town, Yavapai County	9 643	40.5	478	5.0	33.9	9 077	48.0	246	55.7	647	43.3
Canyon Day CDP, Gila County	1 065	96.3	-	-	(X)	960	25.4	109	51.4	489	46.0
Carefree town, Maricopa County	2 920	14.5	172	5.9	62.8	2 853	56.0	18	5.6	189	21.7
Casa Grande city, Pinal County	25 321	52.0	2 149	8.5	23.4	23 035	53.6	1 134	24.0	4 959	37.7
Casas Adobes CDP, Pima County	53 897	31.5	3 888	7.2	55.8	50 809	52.3	1 226	20.6	5 636	28.2
Catalina CDP, Pima County	7 182	41.1	549	7.6	57.4	6 810	40.7	351	12.8	1 109	33.2
Catalina Foothills CDP, Pima County	53 560	23.3	4 843	9.0	56.7	51 421	49.3	962	18.0	5 859	26.0
Cave Creek town, Maricopa County	3 685	25.0	256	6.9	37.5	3 565	51.6	84	38.1	268	51.1
Central Heights-Midland City CDP, Gila County	2 641	60.7	25	0.9	60.0	2 500	38.2	47	-	244	26.6
Chandler city, Maricopa County	176 338	35.2	22 785	12.9	31.7	160 549	63.5	8 287	36.5	27 072	44.8
Chilchinbito CDP, Navajo County	488	82.6	-	-	(X)	461	19.1	161	100.0	246	54.9
Chinle CDP, Apache County	5 568	84.3	36	0.6	66.7	4 915	28.8	1 035	35.8	2 520	43.2
Chino Valley town, Yavapai County	8 009	33.1	348	4.3	29.6	7 527	55.2	140	27.1	540	37.0
Chuichu CDP, Pinal County	317	93.4	-	-	(X)	306	20.6	11	100.0	113	39.8
Cibecue CDP, Navajo County	1 169	96.1	-	-	(X)	1 035	40.9	243	42.8	663	58.2
Cibola CDP, La Paz County	163	20.7	23	14.1	-	163	55.2	12	100.0	23	47.8
Clarkdale town, Yavapai County	3 532	38.6	205	5.8	21.0	3 335	51.7	76	81.6	315	34.3
Claypool CDP, Gila County	1 814	74.3	88	4.9	39.8	1 679	36.2	45	64.4	355	28.2
Clifton town, Greenlee County	2 583	69.0	90	3.5	56.7	2 334	37.9	77	18.2	825	24.7
Colorado City town, Mohave County	3 614	12.6	18	0.5	11.1	2 866	25.2	38	21.1	55	23.6
Congress CDP, Yavapai County	1 688	19.9	81	4.8	48.1	1 663	57.0	40	45.0	102	59.8
Coolidge city, Pinal County	7 788	67.6	620	8.0	31.6	7 154	43.4	478	33.5	1 455	34.4
Cordes Lakes CDP, Yavapai County	2 070	29.6	78	3.8	69.2	1 956	57.9	24	-	94	13.8
Cornville CDP, Yavapai County	3 572	38.5	184	5.2	16.8	3 398	37.8	85	38.8	178	64.6
Corona de Tucson CDP, Pima County	830	14.9	38	4.6	76.3	792	51.9	12	-	20	-
Cottonwood city, Yavapai County	9 129	33.4	902	9.9	17.6	8 405	65.0	284	44.4	1 131	48.5
Cottonwood-Verde Village CDP, Yavapai County	10 662	32.3	724	6.8	27.5	10 022	49.4	238	58.8	884	41.9
Dennehotso CDP, Apache County	838	71.1	-	-	(X)	757	18.8	280	38.2	392	51.0
Desert Hills CDP, Mohave County	2 259	12.6	86	3.8	37.2	2 150	55.2	14	28.6	66	39.4
Dewey-Humboldt CDP, Yavapai County	6 579	28.8	261	4.0	55.6	6 253	52.0	31	12.9	302	15.9
Dilkon CDP, Navajo County	1 377	92.3	-	-	(X)	1 173	50.6	179	18.4	656	41.6
Dolan Springs CDP, Mohave County	1 924	4.2	68	3.5	60.3	1 829	51.4	8	100.0	93	34.4
Douglas city, Cochise County	14 196	77.3	4 322	30.4	44.7	13 011	43.0	2 746	28.2	7 633	45.9
Drexel-Alvernon CDP, Pima County	4 284	64.8	683	15.9	27.1	3 915	47.1	536	28.5	1 423	46.2
Drexel Heights CDP, Pima County	23 691	62.9	2 869	12.1	51.4	21 865	40.1	2 203	29.6	7 746	29.7
Dudleyville CDP, Pinal County	1 276	67.6	36	2.8	75.0	1 164	24.8	76	-	442	5.7
Duncan town, Greenlee County	817	61.5	28	3.4	75.0	717	53.4	15	-	137	14.6
Eagar town, Apache County	4 103	57.7	94	2.3	47.9	3 811	39.5	56	42.9	328	33.5
East Fork CDP, Navajo County	1 004	97.9	-	-	(X)	877	19.2	237	57.8	510	43.1
East Sahuarita CDP, Pima County	1 489	56.4	263	17.7	26.2	1 391	47.3	181	44.2	405	30.9

Table 2. **Place of Birth, Residence in 1995, and Language: 2000**—Con.

[Data based on a sample (except Tables 65-68). For information on confidentiality protection, coverage, sampling error, and nonsampling error, see Appendix G.
For location of definitions, see "How to Use This Census Report"]

State County Place	Total population	Native population—Percent born in state of residence	Foreign-born population: Number	Foreign-born population: Percent of total population	Foreign-born population: Percent naturalized citizens	Population 5 years and over: Number	Population 5 years and over: Percent living in different house in 1995	Speak a language other than English at home: Population 5 to 17 years: Number	Speak a language other than English at home: Population 5 to 17 years: Percent who speak English less than "very well"	Speak a language other than English at home: Population 18 years and over: Number	Speak a language other than English at home: Population 18 years and over: Percent who speak English less than "very well"
PLACE—Con.											
Ehrenberg CDP, La Paz County	1 356	12.3	120	8.8	15.0	1 268	50.6	71	-	253	36.8
Elgin CDP, Santa Cruz County	269	34.4	19	7.1	68.4	254	65.7	6	50.0	32	21.9
El Mirage city, Maricopa County	7 518	61.4	1 837	24.4	26.5	6 581	62.2	1 110	44.6	2 783	49.7
Eloy city, Pinal County	10 307	70.8	3 210	31.1	18.5	9 404	56.2	1 488	28.8	4 609	52.1
First Mesa CDP, Navajo County	1 204	89.5	9	0.7	-	1 114	24.3	57	12.3	443	31.8
Flagstaff city, Coconino County	53 137	44.3	3 247	6.1	27.3	49 506	65.5	1 374	31.5	7 184	31.8
Florence town, Pinal County	17 149	49.2	1 432	8.4	23.7	16 801	50.0	188	16.5	5 321	30.6
Flowing Wells CDP, Pima County	15 071	38.0	1 386	9.2	28.4	14 072	51.0	538	27.9	2 048	36.9
Fort Defiance CDP, Apache County	4 037	72.2	14	0.3	-	3 665	35.5	411	15.8	1 605	25.2
Fortuna Foothills CDP, Yuma County	20 954	14.0	1 925	9.2	38.5	20 282	55.1	660	32.0	1 984	40.9
Fountain Hills town, Maricopa County	20 199	12.8	1 381	6.8	60.9	19 272	60.4	212	0.5	1 442	28.7
Fredonia town, Coconino County	1 002	23.5	9	0.9	33.3	932	45.1	32	6.3	101	40.6
Gadsden CDP, Yuma County	924	62.3	470	50.9	18.5	846	43.4	318	46.9	479	69.9
Ganado CDP, Apache County	1 832	75.7	18	1.0	-	1 591	46.3	150	22.7	737	14.4
Gila Bend town, Maricopa County	1 944	68.1	460	23.7	26.7	1 762	42.9	264	31.8	707	38.8
Gilbert town, Maricopa County	109 936	36.4	7 271	6.6	44.2	98 362	71.8	2 364	18.4	9 858	31.2
Gisela CDP, Gila County	492	24.4	50	10.2	86.0	453	53.4	-	(X)	50	-
Glendale city, Maricopa County	218 596	41.9	27 797	12.7	29.7	200 276	59.1	10 776	36.8	35 042	45.2
Globe city, Gila County	7 434	62.7	465	6.3	28.6	6 985	44.0	106	46.2	1 441	33.6
Gold Camp CDP, Pinal County	5 684	15.7	117	2.1	58.1	5 511	72.6	20	45.0	209	30.6
Golden Valley CDP, Mohave County	4 587	14.9	222	4.8	49.5	4 351	51.6	47	10.6	338	27.5
Goodyear city, Maricopa County	18 779	35.9	1 412	7.5	38.6	17 507	67.1	557	22.1	2 841	34.5
Grand Canyon Village CDP, Coconino County	1 509	32.4	68	4.5	52.9	1 428	68.7	60	8.3	318	21.1
Greasewood CDP, Navajo County	551	84.9	-	-	(X)	503	52.7	172	52.3	253	38.3
Green Valley CDP, Pima County	17 334	3.4	960	5.5	82.3	17 212	50.6	6	-	1 082	26.2
Guadalupe town, Maricopa County	5 228	90.5	728	13.9	15.9	4 703	27.5	1 100	59.1	3 106	51.8
Hayden town	910	87.9	70	7.7	55.7	841	26.6	130	33.1	448	30.1
Gila County (part)	910	87.9	70	7.7	55.7	841	26.6	130	33.1	448	30.1
Pinal County (part)	-	(X)	-	(X)	(X)	-	(X)	-	(X)	-	(X)
Heber-Overgaard CDP, Navajo County	2 568	38.1	76	3.0	61.8	2 448	58.6	26	57.7	133	19.5
Holbrook city, Navajo County	4 953	65.6	187	3.8	33.7	4 527	43.6	320	26.9	925	24.5
Hotevilla-Bacavi CDP, Navajo County	769	94.9	28	3.6	100.0	689	23.9	130	36.2	419	28.4
Houck CDP, Apache County	1 047	44.6	-	-	(X)	952	24.4	153	16.3	459	52.9
Huachuca City town, Cochise County	1 739	29.6	144	8.3	60.4	1 636	53.9	45	28.9	228	33.8
Jeddito CDP, Navajo County	345	85.5	-	-	(X)	279	56.6	42	-	156	26.3
Jerome town, Yavapai County	304	25.4	9	3.0	11.1	298	46.6	3	33.3	40	20.0
Kachina Village CDP, Coconino County	2 775	38.3	170	6.1	40.0	2 509	59.6	61	39.3	195	36.4
Kaibab CDP	254	13.9	3	1.2	-	213	68.1	14	28.6	31	9.7
Coconino County (part)	-	(X)	-	(X)	(X)	-	(X)	-	(X)	-	(X)
Mohave County (part)	254	13.9	3	1.2	-	213	68.1	14	28.6	31	9.7
Kaibito CDP, Coconino County	1 731	86.9	-	-	(X)	1 521	28.2	308	26.3	783	34.4
Kayenta CDP, Navajo County	4 947	68.0	7	0.1	-	4 482	36.7	845	14.4	2 071	25.7
Keams Canyon CDP, Navajo County	200	58.0	-	-	(X)	200	46.0	6	-	91	70.3
Kearny town, Pinal County	2 255	62.9	64	2.8	62.5	2 076	38.0	67	32.8	486	27.6
Kingman city, Mohave County	19 755	29.3	753	3.8	62.9	18 438	58.4	287	16.7	1 317	29.5
Kykotsmovi Village CDP, Navajo County	825	95.6	-	-	(X)	747	26.6	40	85.0	422	28.2
Lake Havasu City city, Mohave County	41 859	13.1	2 334	5.6	49.9	39 983	51.7	608	28.9	2 629	36.1
Lake Montezuma CDP, Yavapai County	3 163	28.7	206	6.5	35.9	3 008	53.4	106	27.4	230	52.6
Lechee CDP, Coconino County	1 591	79.9	-	-	(X)	1 404	25.9	277	15.9	655	14.4
Leupp CDP, Coconino County	968	86.9	-	-	(X)	881	24.6	94	46.8	463	40.4
Litchfield Park city, Maricopa County	3 813	27.6	202	5.3	42.1	3 626	41.6	35	28.6	224	19.2
Littletown CDP, Pima County	1 352	65.8	203	15.0	38.9	1 203	25.5	207	10.6	424	48.8
Lukachukai CDP, Apache County	1 585	86.3	27	1.7	18.5	1 434	21.3	334	47.0	779	50.8
McNary CDP	351	91.4	14	4.0	28.6	311	45.3	34	50.0	126	24.6
Apache County (part)	351	91.4	14	4.0	28.6	311	45.3	34	50.0	126	24.6
Navajo County (part)	-	(X)	-	(X)	(X)	-	(X)	-	(X)	-	(X)
Mammoth town, Pinal County	1 802	75.1	327	18.1	32.1	1 643	36.3	238	36.6	698	36.0
Many Farms CDP, Apache County	1 617	85.8	21	1.3	100.0	1 393	30.6	282	29.1	648	31.9
Marana town, Pima County	13 443	30.4	982	7.3	55.5	12 269	76.2	338	44.7	1 729	26.5
Maricopa CDP, Pinal County	1 080	68.9	398	36.9	15.1	953	53.0	174	56.9	538	61.2
Mayer CDP, Yavapai County	1 404	48.3	57	4.1	35.1	1 350	43.9	14	71.4	131	26.0
Mesa city, Maricopa County	397 215	37.2	44 546	11.2	26.0	364 927	59.8	14 302	39.7	54 327	48.4
Mesquite Creek CDP, Mohave County	225	1.9	11	4.9	54.5	223	57.4	-	(X)	18	16.7
Miami town, Gila County	1 941	74.9	110	5.7	50.9	1 784	40.8	53	26.4	537	32.0
Moenkopi CDP, Coconino County	820	92.6	-	-	(X)	717	18.8	54	-	404	15.1
Mohave Valley CDP, Mohave County	13 576	15.9	887	6.5	36.6	12 741	55.3	252	20.6	853	39.2
Mojave Ranch Estates CDP, Mohave County	32	81.3	16	50.0	-	29	48.3	4	-	13	100.0
Morenci CDP, Greenlee County	1 862	59.0	90	4.8	41.1	1 712	40.4	60	26.7	263	31.9
Mountainaire CDP, Coconino County	933	41.9	12	1.3	58.3	822	57.4	11	45.5	59	20.3
Munds Park CDP, Coconino County	1 342	26.6	62	4.6	75.8	1 291	56.0	7	100.0	73	38.4
Naco CDP, Cochise County	857	82.6	271	31.6	56.5	781	35.3	224	20.5	430	49.5
Nazlini CDP, Apache County	369	97.3	-	-	(X)	317	9.8	88	13.6	191	47.6
New Kingman-Butler CDP, Mohave County	15 102	26.9	492	3.3	53.5	14 162	51.1	245	25.7	806	27.5
New River CDP, Maricopa County	10 781	35.7	398	3.7	49.0	10 150	64.7	147	19.7	638	26.0
Nogales city, Santa Cruz County	20 856	83.8	9 471	45.4	44.2	19 101	41.0	5 225	43.7	12 564	60.0
Oljato-Monument Valley CDP, Navajo County	52	69.2	-	-	(X)	52	30.8	22	72.7	15	100.0
Oracle CDP, Pinal County	3 517	51.6	154	4.4	64.3	3 287	48.9	104	46.2	668	16.6
Oro Valley town, Pima County	29 662	18.8	1 849	6.2	61.4	28 293	62.3	470	12.8	2 299	20.6
Page city, Coconino County	6 809	45.2	71	1.0	80.3	6 308	49.0	304	28.3	1 087	38.8
Paradise Valley town, Maricopa County	13 629	26.5	1 306	9.6	61.6	12 987	40.8	167	28.1	1 112	19.7

Table 2. **Place of Birth, Residence in 1995, and Language: 2000**—Con.

[Data based on a sample (except Tables 65-68). For information on confidentiality protection, coverage, sampling error, and nonsampling error, see Appendix G.
For location of definitions, see "How to Use This Census Report"]

State County Place	Total population	Native population—Percent born in state of residence	Foreign-born population			Population 5 years and over		Speak a language other than English at home			
								Population 5 to 17 years		Population 18 years and over	
			Number	Percent of total population	Percent naturalized citizens	Number	Percent living in different house in 1995	Number	Percent who speak English less than "very well"	Number	Percent who speak English less than "very well"
PLACE—Con.											
Parker town, La Paz County	3 140	44.5	301	9.6	30.9	2 913	38.6	188	18.6	650	29.4
Parker Strip CDP, La Paz County	3 301	12.3	100	3.0	45.0	3 202	49.8	43	-	180	10.0
Parks CDP, Coconino County	1 160	30.3	23	2.0	34.8	1 116	43.5	3	33.3	69	7.2
Patagonia town, Santa Cruz County	854	45.5	116	13.6	39.7	809	38.4	47	29.8	225	33.8
Paulden CDP, Yavapai County	3 380	39.6	379	11.2	24.5	3 122	66.3	91	23.1	422	61.6
Payson town, Gila County	14 021	29.3	586	4.2	51.9	13 338	58.0	89	23.6	826	35.0
Peach Springs CDP, Mohave County	786	89.9	15	1.9	40.0	713	20.9	117	66.7	325	37.5
Peeples Valley CDP, Yavapai County	354	27.3	24	6.8	41.7	337	62.9	-	(X)	15	46.7
Peoria city	108 462	36.6	6 685	6.2	51.8	100 275	59.9	2 646	29.5	11 012	30.1
Maricopa County (part)	108 462	36.6	6 685	6.2	51.8	100 275	59.9	2 646	29.5	11 012	30.1
Yavapai County (part)	-	(X)	-	(X)	(X)	-	(X)	-	(X)	-	(X)
Peridot CDP	1 225	96.7	-	-	(X)	1 107	17.3	61	13.1	526	23.6
Gila County (part)	321	91.6	-	-	(X)	270	20.7	20	-	156	14.7
Graham County (part)	904	98.5	-	-	(X)	837	16.2	41	19.5	370	27.3
Phoenix city, Maricopa County	1 320 994	43.0	257 325	19.5	20.5	1 207 309	56.7	98 148	44.7	290 297	55.8
Picture Rocks CDP, Pima County	7 976	41.4	333	4.2	60.7	7 384	48.4	128	7.0	643	15.2
Pima town, Graham County	2 097	71.4	69	3.3	26.1	1 899	43.7	43	18.6	227	38.8
Pine CDP, Gila County	1 902	27.7	63	3.3	63.5	1 855	48.7	9	100.0	102	21.6
Pinetop-Lakeside town, Navajo County	3 539	39.5	137	3.9	29.2	3 311	54.6	52	32.7	227	32.2
Pinon CDP, Navajo County	1 027	87.6	-	-	(X)	919	40.6	174	54.6	479	55.1
Pirtleville CDP, Cochise County	1 542	87.5	538	34.9	48.0	1 418	35.1	378	28.3	904	50.0
Pisinemo CDP, Pima County	215	100.0	-	-	(X)	202	38.1	42	23.8	121	74.4
Poston CDP, La Paz County	445	58.7	176	39.6	22.2	392	37.0	106	45.3	206	73.8
Prescott city, Yavapai County	34 411	25.9	1 940	5.6	50.4	33 211	57.6	351	36.8	2 336	30.3
Prescott Valley town, Yavapai County	23 597	30.3	989	4.2	46.5	21 813	64.8	381	35.7	1 641	30.7
Quartzsite town, La Paz County	3 397	5.7	145	4.3	21.4	3 356	49.3	51	21.6	161	50.3
Queen Creek town	4 317	49.4	503	11.7	35.8	3 979	52.0	216	29.2	736	50.5
Maricopa County (part)	4 178	50.1	446	10.7	40.4	3 840	51.7	210	30.0	669	48.9
Pinal County (part)	139	18.3	57	41.0	-	139	60.4	6	-	67	67.2
Queen Valley CDP, Pinal County	723	9.1	30	4.1	33.3	723	40.2	-	(X)	33	36.4
Red Mesa CDP, Apache County	363	46.0	-	-	(X)	357	37.8	96	6.3	159	39.0
Rio Rico Northeast CDP, Santa Cruz County	2 974	50.5	652	21.9	62.1	2 668	55.3	510	32.7	1 256	33.7
Rio Rico Northwest CDP, Santa Cruz County	2 939	77.1	1 195	40.7	51.4	2 634	53.5	887	28.5	1 439	45.5
Rio Rico Southeast CDP, Santa Cruz County	1 779	77.0	698	39.2	53.9	1 607	52.9	489	40.1	899	50.3
Rio Rico Southwest CDP, Santa Cruz County	2 769	67.8	1 070	38.6	37.4	2 469	57.5	731	30.1	1 406	50.5
Rio Verde CDP, Maricopa County	1 461	0.4	56	3.8	78.6	1 461	51.1	-	(X)	65	9.2
Rock Point CDP, Apache County	968	64.3	-	-	(X)	910	24.1	405	51.1	465	35.3
Rough Rock CDP, Apache County	607	83.0	-	-	(X)	544	49.1	97	19.6	321	35.8
Round Rock CDP, Apache County	581	75.9	-	-	(X)	536	43.7	172	51.7	279	47.3
Sacaton CDP, Pinal County	1 635	92.7	-	-	(X)	1 540	53.4	60	33.3	365	18.4
Safford city, Graham County	9 224	66.1	341	3.7	45.2	8 491	45.3	309	16.5	1 776	22.3
Sahuarita town, Pima County	3 242	31.9	245	7.6	66.9	3 013	55.5	102	19.6	585	23.8
St. David CDP, Cochise County	1 637	52.9	88	5.4	80.7	1 516	48.7	31	54.8	124	24.2
St. Johns city, Apache County	3 275	66.5	60	1.8	23.3	3 041	39.8	105	32.4	379	23.5
St. Michaels CDP, Apache County	1 277	69.3	12	0.9	-	1 197	27.7	124	12.9	441	35.4
Salome CDP, La Paz County	1 134	19.7	149	13.1	17.4	1 104	46.9	55	23.6	141	25.5
San Carlos CDP, Gila County	3 835	92.0	21	0.5	-	3 477	23.2	194	72.2	1 523	36.0
San Luis city, Yuma County	15 342	69.2	7 517	49.0	17.8	13 958	57.4	3 946	61.0	7 594	71.0
San Manuel CDP, Pinal County	4 375	63.1	267	6.1	56.6	4 004	41.1	131	30.5	836	22.4
Santan CDP, Pinal County	599	88.2	24	4.0	50.0	519	19.5	59	8.5	199	33.2
Santa Rosa CDP, Pima County	442	100.0	-	-	(X)	410	12.9	13	30.8	267	66.3
Sawmill CDP, Apache County	639	86.1	-	-	(X)	603	12.4	88	93.2	291	66.7
Scottsdale city, Maricopa County	202 744	20.2	19 302	9.5	42.2	192 638	60.2	3 133	26.0	18 950	36.7
Second Mesa CDP, Navajo County	794	93.8	-	-	(X)	709	20.0	180	53.9	351	43.9
Sedona city	10 178	12.3	1 152	11.3	28.9	9 875	57.4	159	37.1	1 041	45.9
Coconino County (part)	2 960	8.9	231	7.8	33.3	2 884	47.3	25	28.0	158	47.5
Yavapai County (part)	7 218	13.7	921	12.8	27.8	6 991	61.6	134	38.8	883	45.6
Seligman CDP, Yavapai County	549	49.0	16	2.9	31.3	520	44.2	10	-	66	6.1
Sells CDP, Pima County	2 909	94.8	10	0.3	50.0	2 512	21.5	139	30.9	870	34.6
Shongopovi CDP, Navajo County	637	96.2	6	0.9	100.0	556	26.8	108	23.1	364	36.0
Shonto CDP, Navajo County	578	85.1	-	-	(X)	510	32.5	81	46.9	349	23.2
Show Low city, Navajo County	7 657	50.3	197	2.6	27.4	7 097	52.2	135	18.5	535	35.0
Sierra Vista city, Cochise County	37 287	20.1	3 394	9.1	63.0	34 570	66.4	1 123	30.9	5 479	31.5
Sierra Vista Southeast CDP, Cochise County	14 811	30.6	1 217	8.2	65.3	13 888	54.6	482	33.8	1 743	30.3
Snowflake town, Navajo County	4 456	66.4	129	2.9	41.1	4 026	41.4	150	14.0	374	36.1
Somerton city, Yuma County	7 255	77.3	3 617	49.9	24.1	6 546	47.2	2 058	39.7	3 906	59.1
Sonoita CDP, Santa Cruz County	858	27.9	52	6.1	53.8	821	48.1	25	36.0	118	36.4
South Tucson city, Pima County	5 490	80.8	1 852	33.7	27.0	5 002	45.3	975	34.5	3 053	53.3
Springerville town, Apache County	2 000	55.4	109	5.5	22.0	1 822	50.2	64	26.6	345	36.8
Spring Valley CDP, Yavapai County	1 034	36.7	27	2.6	25.9	969	51.7	11	63.6	53	37.7
Stanfield CDP, Pinal County	648	59.2	70	10.8	21.4	592	38.0	35	54.3	220	51.4
Steamboat CDP, Apache County	175	74.3	-	-	(X)	161	6.2	47	-	67	44.8
Strawberry CDP, Gila County	1 028	30.7	28	2.7	39.3	998	46.7	8	-	44	-
Summit CDP, Pima County	3 274	62.7	749	22.9	54.1	3 100	36.9	664	23.0	1 115	49.6
Sun City CDP, Maricopa County	38 155	2.5	1 773	4.6	82.2	38 066	41.0	-	(X)	1 964	35.7
Sun City West CDP, Maricopa County	26 264	0.7	1 376	5.2	81.5	26 250	41.9	-	(X)	1 115	23.9
Sun Lakes CDP, Maricopa County	11 946	1.6	759	6.4	77.9	11 946	44.3	8	-	562	29.5
Sun Valley CDP, Gila County	1 288	36.3	48	3.7	41.7	1 235	56.7	13	76.9	62	30.6
Supai CDP, Coconino County	-	(X)	-	(X)	(X)	-	(X)	-	(X)	-	(X)
Superior town, Pinal County	3 262	72.3	171	5.2	55.0	3 039	31.4	124	17.7	1 213	22.3
Surprise city, Maricopa County	30 886	28.0	3 446	11.2	37.9	28 662	76.6	1 299	33.4	4 773	46.9

Table 2. **Place of Birth, Residence in 1995, and Language: 2000**—Con.

[Data based on a sample (except Tables 65-68). For information on confidentiality protection, coverage, sampling error, and nonsampling error, see Appendix G.
For location of definitions, see "How to Use This Census Report"]

State County Place	Total population	Native population—Percent born in state of residence	Foreign-born population			Population 5 years and over		Speak a language other than English at home			
								Population 5 to 17 years		Population 18 years and over	
			Number	Percent of total population	Percent naturalized citizens	Number	Percent living in different house in 1995	Number	Percent who speak English less than "very well"	Number	Percent who speak English less than "very well"
PLACE—Con.											
Swift Trail Junction CDP, Graham County	2 105	59.5	34	1.6	38.2	1 982	56.9	-	(X)	349	22.9
Tacna CDP, Yuma County	564	51.9	121	21.5	39.7	521	39.7	86	25.6	166	38.0
Tanque Verde CDP, Pima County	16 559	30.6	863	5.2	60.4	15 966	40.3	346	17.9	1 165	21.5
Taylor town, Navajo County	3 203	73.5	133	4.2	12.8	2 861	38.0	113	14.2	200	44.0
Teec Nos Pos CDP, Apache County	941	27.1	-	-	(X)	789	48.7	141	55.3	432	48.1
Tempe city, Maricopa County	158 426	33.9	20 422	12.9	26.8	149 719	61.5	5 108	39.4	26 984	40.7
Thatcher town, Graham County	4 022	64.0	90	2.2	82.2	3 747	47.3	76	5.3	467	25.9
Three Points CDP, Pima County	5 248	50.9	597	11.4	43.2	4 881	47.2	423	34.5	1 175	34.8
Tolleson city, Maricopa County	4 963	68.9	1 120	22.6	35.4	4 572	40.3	689	28.7	2 240	39.8
Tombstone city, Cochise County	1 506	38.3	66	4.4	59.1	1 443	53.8	41	19.5	253	26.9
Tonalea CDP, Coconino County	672	88.7	15	2.2	-	613	35.2	235	14.5	285	36.5
Tonto Basin CDP, Gila County	812	30.0	8	1.0	50.0	793	49.7	12	16.7	104	18.3
Top-of-the-World CDP	430	41.4	-	-	(X)	414	63.8	-	(X)	8	-
Gila County (part)	-	(X)	-	(X)	(X)	-	(X)	-	(X)	-	(X)
Pinal County (part)	430	41.4	-	-	(X)	414	63.8	-	(X)	8	-
Tortolita CDP, Pima County	3 646	30.9	179	4.9	65.4	3 446	56.2	66	27.3	277	27.1
Tsaile CDP, Apache County	1 130	82.0	-	-	(X)	1 007	33.2	249	47.4	531	31.3
Tubac CDP, Santa Cruz County	851	22.6	15	1.8	40.0	830	31.1	40	57.5	118	11.0
Tuba City CDP, Coconino County	8 119	84.8	65	0.8	76.9	7 350	41.3	1 202	14.9	3 371	27.4
Tucson city, Pima County	486 591	44.5	69 476	14.3	35.3	452 203	57.2	30 087	32.5	117 176	38.8
Tucson Estates CDP, Pima County	9 915	35.8	562	5.7	62.1	9 449	35.8	316	35.1	1 291	27.8
Tumacacori-Carmen CDP, Santa Cruz County	511	43.5	109	21.3	39.4	495	34.9	55	63.6	204	46.1
Tusayan CDP, Coconino County	543	37.2	156	28.7	14.1	500	79.6	58	62.1	168	64.3
Vail CDP, Pima County	2 164	37.2	83	3.8	86.7	2 014	64.9	24	45.8	195	25.1
Valencia West CDP, Pima County	2 451	60.7	545	22.2	25.5	2 196	46.5	322	51.6	806	56.6
Wellton town, Yuma County	1 936	35.3	395	20.4	37.7	1 804	47.6	184	38.6	474	56.3
Wenden CDP, La Paz County	881	41.7	149	16.9	26.8	833	51.0	119	39.5	242	49.2
Whetstone CDP, Cochise County	2 308	29.8	152	6.6	30.3	2 176	50.0	65	61.5	207	30.0
Whiteriver CDP, Navajo County	5 365	94.3	28	0.5	32.1	4 823	31.4	386	52.8	2 027	33.6
Wickenburg town, Maricopa County	5 050	28.0	472	9.3	36.2	4 823	63.1	159	44.7	427	46.4
Wilhoit CDP, Yavapai County	639	22.4	23	3.6	47.8	619	44.4	4	-	40	22.5
Willcox city, Cochise County	3 604	44.9	707	19.6	18.8	3 323	48.0	288	33.0	933	39.3
Williams city, Coconino County	2 864	55.3	338	11.8	27.8	2 610	52.8	128	32.0	527	41.4
Williamson CDP, Yavapai County	3 910	21.2	162	4.1	56.2	3 806	55.0	28	46.4	161	34.2
Willow Valley CDP, Mohave County	553	9.7	29	5.2	34.5	538	48.7	-	(X)	8	100.0
Window Rock CDP, Apache County	3 041	66.2	-	-	(X)	2 670	34.5	235	23.0	1 264	24.2
Winkelman town	452	80.3	6	1.3	66.7	426	25.8	17	23.5	198	17.2
Gila County (part)	449	80.6	6	1.3	66.7	423	25.3	17	23.5	198	17.2
Pinal County (part)	3	33.3	-	-	(X)	3	100.0	-	(X)	-	(X)
Winslow city, Navajo County	9 536	68.6	142	1.5	38.0	8 851	44.2	359	28.1	2 308	32.7
Winslow West CDP	155	78.7	-	-	(X)	144	100.0	29	41.4	46	58.7
Coconino County (part)	155	78.7	-	-	(X)	144	100.0	29	41.4	46	58.7
Navajo County (part)	-	(X)	-	(X)	(X)	-	(X)	-	(X)	-	(X)
Yarnell CDP, Yavapai County	702	27.6	20	2.8	90.0	677	52.1	-	(X)	23	43.5
Young CDP, Gila County	542	48.5	8	1.5	25.0	518	47.9	-	(X)	20	45.0
Youngtown town, Maricopa County	3 007	16.2	184	6.1	48.9	2 921	56.2	73	43.8	363	34.2
Yuma city, Yuma County	77 545	40.6	14 018	18.1	31.9	70 856	56.9	7 699	32.8	20 216	44.0

Table 3. **Education and Veteran Status: 2000**

[Data based on a sample (except Tables 65-68). For information on confidentiality protection, coverage, sampling error, and nonsampling error, see Appendix G.
For location of definitions, see "How to Use This Census Report"]

State County County Subdivision Place	Population 3 years and over enrolled in school				Population 16 to 19 years			Population 25 years and over			Civilian veterans 18 years and over	
		Elementary or high school				Not enrolled in school and not high school graduate						
	Pre-primary school	Number	Percent in private school	College or graduate school	Total	Number	Percent	Number	Percent high school graduate or higher	Percent with Bachelor's degree or higher	Total	65 years and over
The State	**159 853**	**910 888**	**6.1**	**331 099**	**288 587**	**42 567**	**14.8**	**3 256 184**	**81.0**	**23.5**	**562 916**	**219 380**
Apache County	2 659	19 991	3.1	3 235	5 232	705	13.5	36 217	63.6	11.3	4 433	1 172
Chinle CCD	964	6 458	0.5	1 090	1 743	286	16.4	9 820	51.8	8.5	858	197
Chinle CDP	291	1 692	0.8	319	388	80	20.6	2 533	63.8	17.1	228	26
Lukachukai CDP	42	557	-	53	146	16	11.0	719	48.8	4.9	57	12
Many Farms CDP	88	444	-	111	141	19	13.5	714	75.1	18.8	92	8
Nazlini CDP	26	96	-	12	17	6	35.3	163	41.1	9.2	35	7
Rough Rock CDP	39	143	-	13	44	8	18.2	299	75.3	10.4	6	-
Round Rock CDP	21	236	-	26	51	-	-	231	42.9	3.9	8	-
Tsaile CDP	76	302	-	165	114	-	-	472	62.9	13.3	54	6
Dennehotso CCD	101	601	2.2	24	162	6	3.7	860	45.2	4.0	57	4
Dennehotso CDP	58	314	2.5	24	89	6	6.7	341	56.0	4.4	30	-
Eagar-Springerville CCD	233	1 658	0.8	349	488	26	5.3	4 434	83.8	17.0	855	316
Eagar town	166	1 132	0.4	215	341	8	2.3	2 332	84.5	16.2	391	130
Springerville town (part)	40	322	2.8	67	90	6	6.7	937	75.8	15.3	142	53
Fort Apache CCD	17	117	6.8	15	36	12	33.3	167	65.9	1.8	12	4
McNary CDP (part)	17	116	6.9	9	36	12	33.3	149	61.7	0.7	10	2
Fort Defiance CCD	755	7 313	5.6	1 308	1 853	260	14.0	12 689	65.3	12.1	1 450	290
Burnside CDP	30	251	2.0	50	40	-	-	258	73.3	5.4	32	19
Fort Defiance CDP	155	1 330	5.0	297	301	25	8.3	2 022	78.2	16.0	223	20
Ganado CDP	57	403	2.2	172	106	10	9.4	945	89.9	36.8	107	17
Houck CDP	42	387	3.6	27	125	38	30.4	503	51.1	-	42	23
St. Michaels CDP	22	463	11.7	45	136	24	17.6	644	71.7	20.3	70	-
Sawmill CDP	27	181	6.1	19	44	17	38.6	336	40.2	4.5	18	-
Steamboat CDP	-	77	-	9	8	-	-	77	35.1	13.0	-	-
Window Rock CDP	89	680	11.8	212	164	9	5.5	1 597	81.9	25.2	232	28
Puerco CCD	99	582	10.1	79	125	29	23.2	1 009	68.4	10.1	104	24
St. Johns CCD	217	1 479	1.3	205	435	61	14.0	4 349	75.5	14.3	907	314
St. Johns city	115	894	-	93	289	25	8.7	1 853	79.9	20.1	336	139
Springerville town (part)	17	102	5.9	15	34	7	20.6	298	70.8	13.8	31	15
Sweetwater CCD	273	1 783	3.8	165	390	25	6.4	2 889	51.6	8.0	190	23
Red Mesa CDP	29	147	-	-	54	-	-	172	51.7	15.1	14	-
Rock Point CDP	20	428	7.5	67	98	-	-	436	81.0	24.5	23	-
Teec Nos Pos CDP	68	384	3.9	29	84	-	-	462	66.7	4.8	17	-
Cochise County	3 433	21 899	5.5	7 459	7 562	685	9.1	75 774	79.5	18.8	19 044	5 932
Benson CCD	230	1 852	4.4	405	667	57	8.5	7 764	78.3	15.7	1 837	871
Benson city	110	674	6.1	193	319	17	5.3	3 553	77.1	14.3	905	496
St. David CDP	37	349	3.7	24	92	20	21.7	1 045	76.4	12.7	205	109
Bisbee CCD	705	4 318	5.9	1 502	1 222	78	6.4	16 558	85.7	25.2	4 367	1 362
Bisbee city	112	932	2.1	356	288	20	6.9	4 417	81.6	23.7	975	419
Naco CDP	42	226	1.3	33	43	6	14.0	474	52.5	6.1	39	12
Sierra Vista city (part)	83	314	7.0	209	91	-	-	1 428	94.3	29.9	465	144
Sierra Vista Southeast CDP (part)	364	2 338	6.1	760	682	29	4.3	8 096	89.4	27.5	2 446	653
Bowie CCD	72	379	6.6	51	129	18	14.0	1 587	72.6	13.3	344	167
Douglas CCD	685	4 648	2.5	1 230	1 602	228	14.2	10 637	54.9	9.2	1 293	469
Douglas city	506	3 396	2.9	855	1 103	166	15.0	8 074	54.8	9.2	999	397
Pirtleville CDP	43	443	1.8	98	146	14	9.6	805	39.0	4.3	71	10
Elfrida CCD	81	780	6.4	234	240	56	23.3	3 865	71.5	8.4	921	246
Sierra Vista CCD	1 416	7 914	6.2	3 769	3 123	196	6.3	28 697	88.6	22.3	8 919	2 222
Huachuca City town	47	360	4.4	69	100	14	14.0	1 125	83.4	9.7	355	87
Sierra Vista city (part)	1 150	5 759	6.3	3 092	2 518	138	5.5	21 426	91.3	25.5	6 747	1 569
Sierra Vista Southeast CDP (part)	71	602	9.5	289	199	-	-	1 772	86.1	19.4	532	139
Tombstone city	28	225	-	57	75	2	2.7	1 129	77.1	10.7	314	144
Whetstone CDP	58	414	3.4	147	77	12	15.6	1 606	82.6	10.3	482	116
Willcox CCD	244	2 008	9.2	268	579	52	9.0	6 666	71.5	13.9	1 363	595
Willcox city	67	785	5.4	93	243	27	11.1	2 278	61.0	9.3	454	142
Coconino County	3 843	23 502	6.0	14 842	8 192	887	10.8	65 976	83.8	29.9	9 712	2 331
Coconino CCD	1 935	12 557	7.4	13 349	5 055	360	7.1	43 318	90.3	38.3	6 700	1 609
Flagstaff city	1 467	8 854	7.6	11 790	4 036	265	6.6	28 722	89.8	39.4	3 908	772
Kachina Village CDP	114	415	6.0	329	141	-	-	1 682	92.2	37.9	287	35
Mountainaire CDP	28	98	12.2	110	28	-	-	621	90.8	39.8	88	25
Munds Park CDP	26	199	13.6	54	40	11	27.5	1 035	89.8	25.6	284	113
Parks CDP (part)	-	-	(X)	-	-	-	(X)	-	(X)	(X)	-	-
Sedona city (part)	50	207	-	109	116	48	41.4	2 562	96.6	43.2	544	349
Winslow West CDP (part)	13	72	-	7	11	-	-	42	100.0	-	10	-
Havasupai CCD	27	120	7.5	19	23	7	30.4	212	53.3	7.5	32	-
Supai CDP	-	-	(X)	-	-	-	(X)	-	(X)	(X)	-	-
Hopi CCD	4	15	-	-	-	-	(X)	10	40.0	-	-	-
Hualapai CCD	-	-	(X)	-	-	-	(X)	-	(X)	(X)	-	-
Kaibab CCD	43	337	-	99	91	17	18.7	1 258	81.9	17.2	230	67
Fredonia town	21	228	-	61	55	9	16.4	619	74.6	9.9	104	37
Kaibab CDP (part)	-	-	(X)	-	-	-	(X)	-	(X)	(X)	-	-
Tuba City CCD	1 584	8 993	4.3	1 036	2 508	429	17.1	15 559	66.1	11.2	1 704	384
Bitter Springs CDP	14	145	-	16	61	12	19.7	150	38.7	-	6	-
Cameron CDP	43	307	-	15	98	40	40.8	443	56.9	3.4	48	4
Kaibito CDP	143	606	4.6	42	164	57	34.8	691	61.4	2.6	32	7
Lechee CDP	90	582	-	36	139	20	14.4	667	83.8	6.1	60	9
Leupp CDP	64	256	-	47	58	8	13.8	508	53.9	4.1	44	11
Moenkopi CDP	50	186	-	11	29	4	13.8	453	68.7	7.9	77	41
Page city	251	1 636	3.6	312	568	81	14.3	4 011	87.7	19.4	604	124
Tonalea CDP	62	259	3.1	34	48	-	-	259	56.0	15.1	18	-
Tuba City CDP	416	2 539	5.8	340	597	60	10.1	3 863	76.0	18.0	469	75
Williams CCD	250	1 480	5.8	339	515	74	14.4	5 619	84.1	21.2	1 046	271
Grand Canyon Village CDP	26	269	-	57	97	4	4.1	1 041	91.0	32.9	158	8
Parks CDP (part)	13	207	9.2	52	67	-	-	858	90.2	30.1	205	51
Tusayan CDP	24	77	19.5	15	36	14	38.9	303	77.6	25.4	30	-
Williams city	118	546	-	125	174	35	20.1	1 718	81.1	15.8	312	106
Gila County	1 292	9 540	5.7	1 886	2 558	345	13.5	35 150	78.2	13.9	7 539	3 476
Globe-Miami CCD	504	3 702	8.0	725	1 022	107	10.5	12 850	74.6	12.5	2 580	942
Central Heights-Midland City CDP	95	483	12.2	69	152	32	21.1	1 825	69.5	9.1	371	165

Table 3. **Education and Veteran Status: 2000**—Con.

[Data based on a sample (except Tables 65-68). For information on confidentiality protection, coverage, sampling error, and nonsampling error, see Appendix G.
For location of definitions, see "How to Use This Census Report"]

State County County Subdivision Place	Population 3 years and over enrolled in school				Population 16 to 19 years			Population 25 years and over			Civilian veterans 18 years and over	
		Elementary or high school				Not enrolled in school and not high school graduate						
	Pre-primary school	Number	Percent in private school	College or graduate school	Total	Number	Percent	Number	Percent high school graduate or higher	Percent with Bachelor's degree or higher	Total	65 years and over
Gila County—Con.												
Globe-Miami CCD—Con.												
Claypool CDP	57	319	6.0	46	94	11	11.7	1 215	74.4	5.8	251	100
Globe city	154	1 456	12.4	374	417	34	8.2	5 009	78.1	18.9	896	340
Miami town	62	442	2.0	53	123	16	13.0	1 182	63.8	4.3	254	92
Top-of-the-World CDP (part)	-	-	(X)	-	-	-	(X)	-	(X)	(X)	-	-
Payson CCD	421	3 183	3.9	874	806	87	10.8	16 291	85.4	18.0	3 926	2 105
Payson town	279	2 131	2.2	601	540	56	10.4	10 281	83.9	17.6	2 367	1 418
Pine CDP	28	236	5.5	41	62	12	19.4	1 530	87.6	25.2	391	163
Strawberry CDP	11	105	12.4	19	20	2	10.0	874	89.9	18.5	211	104
Sun Valley CDP	19	171	2.9	61	59	-	-	975	85.2	14.9	254	126
Reservation CCD	263	2 017	5.9	131	518	129	24.9	3 088	58.2	3.0	339	99
Canyon Day CDP	43	360	7.8	19	55	22	40.0	499	66.7	2.8	29	4
Peridot CDP (part)	8	92	-	-	11	-	-	178	66.9	12.9	24	-
San Carlos CDP	183	1 261	7.3	75	361	95	26.3	1 876	53.9	2.5	208	42
Tonto CCD	34	254	-	72	100	8	8.0	1 976	79.6	10.4	522	250
Gisela CDP	9	31	-	17	9	3	33.3	365	66.6	4.9	87	23
Tonto Basin CDP	6	55	-	18	27	2	7.4	725	80.4	7.2	242	124
Young CDP	12	91	-	19	31	-	-	400	87.3	21.8	77	43
Winkelman CCD	70	384	1.0	84	112	14	12.5	945	65.1	3.6	172	80
Hayden town (part)	45	238	-	53	53	9	17.0	509	66.6	3.5	83	44
Winkelman town (part)	20	97	-	26	54	5	9.3	270	61.5	2.2	49	25
Graham County	1 045	7 364	5.5	2 540	2 653	297	11.2	19 302	75.6	11.8	3 163	1 162
Bonita-Klondyke CCD	15	258	49.2	209	71	12	16.9	1 867	69.1	5.9	444	47
Swift Trail Junction CDP (part)	10	114	56.1	76	25	-	-	875	61.8	4.9	216	15
Pima CCD	166	863	2.7	229	306	23	7.5	2 150	78.0	13.3	344	138
Pima town	72	447	2.5	143	161	10	6.2	1 221	75.3	13.1	196	88
Safford CCD	662	4 735	2.7	2 016	1 840	181	9.8	13 310	78.6	13.8	2 217	946
Safford city	302	2 023	1.9	507	629	49	7.8	5 506	78.5	15.0	911	429
Swift Trail Junction CDP (part)	44	224	-	50	88	16	18.2	579	80.7	5.0	99	61
Thatcher town	101	811	2.6	902	599	15	2.5	1 999	85.5	22.4	296	145
San Carlos CCD	202	1 508	8.1	86	436	81	18.6	1 975	58.7	2.6	158	31
Peridot CDP (part)	61	268	2.6	13	90	23	25.6	464	48.1	3.0	28	13
Greenlee County	357	1 897	2.9	222	538	26	4.8	5 207	82.5	12.2	956	237
Clifton CCD	248	1 276	2.7	152	369	25	6.8	3 348	84.8	13.8	575	112
Clifton town	123	528	4.2	39	163	12	7.4	1 584	80.5	9.2	277	61
Morenci CDP	100	513	2.3	88	132	9	6.8	1 043	91.3	23.8	167	-
Duncan CCD	109	621	3.4	70	169	1	0.6	1 859	78.4	9.4	381	125
Duncan town	59	151	4.0	32	41	1	2.4	437	73.5	9.8	85	26
La Paz County	465	3 067	3.9	437	923	150	16.3	14 389	69.3	8.7	3 594	2 043
Parker CCD	465	3 067	3.9	437	923	150	16.3	14 389	69.3	8.7	3 594	2 043
Bluewater CDP	23	106	-	26	25	2	8.0	570	78.6	9.3	136	81
Bouse CDP	8	70	-	7	13	-	-	741	70.4	7.2	255	182
Cibola CDP	-	24	-	-	6	-	-	139	60.4	11.5	54	22
Ehrenberg CDP	49	267	11.6	49	66	17	25.8	893	66.5	4.1	260	97
Parker town	119	773	4.1	156	239	35	14.6	1 821	70.4	15.5	242	91
Parker Strip CDP	50	418	2.4	32	128	18	14.1	2 634	84.5	9.9	669	286
Poston CDP	37	117	-	4	41	8	19.5	218	31.7	1.4	7	-
Quartzsite town	21	180	-	41	69	8	11.6	3 093	70.0	10.0	1 080	800
Salome CDP	18	130	6.2	16	25	11	44.0	920	65.8	5.0	267	168
Wenden CDP	12	175	5.1	15	51	8	15.7	593	61.9	5.6	149	85
Maricopa County	99 401	536 240	6.2	197 913	168 713	27 010	16.0	1 934 957	82.5	25.9	307 784	115 122
Buckeye CCD	480	4 475	6.8	650	1 265	237	18.7	11 913	68.9	9.0	1 920	489
Buckeye town (part)	224	1 483	3.9	312	386	86	22.3	3 567	70.0	10.4	526	137
Surprise city (part)	-	-	(X)	-	-	-	(X)	-	(X)	(X)	-	-
Chandler CCD	8 062	39 333	6.0	13 749	10 230	1 014	9.9	136 464	88.8	33.6	20 701	6 546
Chandler city (part)	5 822	28 268	4.9	9 865	7 492	945	12.6	93 632	87.2	33.5	12 622	2 665
Gilbert town (part)	1 224	5 061	7.2	1 793	1 018	7	0.7	16 165	95.3	37.0	2 196	264
Mesa city (part)	52	315	6.3	361	80	-	-	577	94.5	18.2	53	-
Phoenix city (part)	-	-	(X)	-	-	-	(X)	-	(X)	(X)	-	-
Queen Creek town (part)	165	966	4.2	263	301	26	8.6	2 420	80.0	17.9	378	70
Sun Lakes CDP	-	16	-	143	23	-	-	11 898	92.6	29.3	3 947	3 228
Tempe city (part)	367	1 891	11.4	738	558	-	-	5 349	96.9	57.4	719	166
Deer Valley CCD	5 766	26 005	6.5	8 573	6 908	470	6.8	100 548	93.2	33.6	16 896	5 432
Carefree town (part)	50	250	11.6	93	61	3	4.9	2 126	96.5	49.3	464	261
Cave Creek town	109	596	14.8	162	195	18	9.2	2 699	93.8	40.9	556	207
Glendale city (part)	1 808	9 328	5.9	3 478	2 479	138	5.6	29 694	94.4	37.8	4 497	808
New River CDP	284	1 959	8.2	430	418	59	14.1	7 446	91.4	22.3	1 453	274
Peoria city (part)	1 053	4 231	4.7	1 253	1 040	38	3.7	20 488	92.6	27.6	4 497	2 456
Phoenix city (part)	2 061	7 832	7.0	2 635	2 229	195	8.7	27 978	92.4	34.2	3 423	568
Scottsdale city (part)	150	434	3.0	96	101	7	6.9	3 513	96.8	51.0	705	442
Gila Bend CCD	267	1 917	4.2	285	592	68	11.5	5 147	72.5	12.3	917	194
Avondale city (part)	-	8	-	-	7	3	42.9	12	100.0	-	3	-
Buckeye town (part)	-	-	(X)	-	-	-	(X)	8	62.5	-	-	-
Gila Bend town	55	466	1.3	32	130	27	20.8	1 065	55.2	8.0	149	48
Goodyear city (part)	107	506	5.5	170	131	8	6.1	1 853	92.7	21.6	408	57
Phoenix CCD	83 619	457 908	6.2	173 240	147 890	24 825	16.8	1 622 443	81.3	24.9	250 242	89 550
Apache Junction city (part)	-	-	(X)	-	-	-	(X)	165	66.1	6.1	45	45
Avondale city (part)	1 225	8 005	3.4	1 780	2 164	455	21.0	20 209	71.2	16.2	2 922	430
Buckeye town (part)	-	-	(X)	-	-	-	(X)	-	(X)	(X)	-	-
Chandler city (part)	852	4 923	6.3	2 081	1 551	158	10.2	15 158	91.4	25.8	1 997	323
El Mirage city	370	1 487	3.3	264	536	199	37.1	3 627	51.2	5.7	420	93
Fountain Hills town	515	2 656	6.6	973	672	30	4.5	15 642	95.0	37.8	3 147	1 496
Gilbert town (part)	4 245	18 356	4.8	6 006	4 748	245	5.2	48 302	93.9	35.8	6 410	998
Glendale city (part)	5 781	33 760	5.7	11 581	10 921	1 797	16.5	100 233	78.8	16.0	16 619	3 783
Goodyear city (part)	433	2 229	6.3	1 054	622	89	14.3	11 063	82.1	22.8	2 437	704
Guadalupe town	129	1 352	-	146	400	141	35.3	2 595	37.8	4.9	104	61
Litchfield Park city	76	707	13.0	186	217	6	2.8	2 712	96.5	46.6	660	351
Mesa city (part)	12 946	69 658	4.1	26 957	22 460	2 944	13.1	244 527	84.6	21.6	41 751	16 591
Paradise Valley town	482	2 547	36.9	554	661	5	0.8	9 721	98.2	69.1	1 651	796

Table 3. **Education and Veteran Status: 2000**—Con.

[Data based on a sample (except Tables 65-68). For information on confidentiality protection, coverage, sampling error, and nonsampling error, see Appendix G.
For location of definitions, see "How to Use This Census Report"]

State County County Subdivision Place	Population 3 years and over enrolled in school				Population 16 to 19 years			Population 25 years and over			Civilian veterans 18 years and over	
		Elementary or high school				Not enrolled in school and not high school graduate						
	Pre-primary school	Number	Percent in private school	College or graduate school	Total	Number	Percent	Number	Percent high school graduate or higher	Percent with Bachelor's degree or higher	Total	65 years and over
Maricopa County—Con.												
Phoenix CCD—Con.												
Peoria city (part)	2 606	16 322	5.3	4 482	4 510	372	8.2	50 095	86.6	19.3	8 976	2 644
Phoenix city (part)	42 857	236 654	6.5	70 680	74 851	16 088	21.5	767 319	76.0	22.3	105 324	31 443
Rio Verde CDP (part)	-	-	(X)	-	-	-	(X)	-	(X)	(X)	-	-
Scottsdale city (part)	5 467	25 896	10.4	13 133	7 472	640	8.6	146 175	93.4	43.9	22 265	10 622
Sun City CDP	36	299	8.4	337	61	7	11.5	37 806	86.3	20.4	11 078	9 730
Surprise city (part)	425	2 304	3.8	730	643	221	34.4	8 787	74.1	13.5	1 520	537
Tempe city (part)	3 539	18 725	6.8	29 502	11 997	1 053	8.8	87 924	89.7	38.6	12 100	3 334
Tolleson city	150	1 136	-	215	276	11	4.0	2 847	54.5	6.3	350	103
Youngtown town	32	226	17.3	28	32	-	-	2 591	74.1	10.9	594	403
St. Johns CCD	164	658	1.8	48	194	93	47.9	1 205	46.9	2.5	74	25
Phoenix city (part)	-	-	(X)	-	-	-	(X)	-	(X)	(X)	-	-
Salt River CCD	334	1 899	1.7	240	524	148	28.2	3 795	64.7	4.9	505	220
Mesa city (part)	-	-	(X)	-	-	-	(X)	-	(X)	(X)	-	-
Tempe city (part)	-	-	(X)	-	-	-	(X)	-	(X)	(X)	-	-
Tonto CCD	56	344	9.0	102	80	-	-	3 604	97.3	51.3	890	550
Carefree town (part)	7	83	-	13	26	-	-	323	99.1	57.3	73	36
Rio Verde CDP (part)	-	-	(X)	22	-	-	(X)	1 461	98.4	56.7	459	380
Scottsdale city (part)	18	152	20.4	22	24	-	-	974	98.9	58.4	221	98
Wickenburg CCD	653	3 701	8.5	1 026	1 030	155	15.0	49 838	88.1	25.5	15 639	12 116
Buckeye town (part)	-	10	-	1	7	-	-	25	100.0	-	8	-
Peoria city (part)	-	-	(X)	-	-	-	(X)	-	(X)	(X)	-	-
Sun City West CDP	7	94	-	164	-	-	(X)	26 200	91.4	29.9	9 184	8 311
Surprise city (part)	267	1 141	6.0	489	346	55	15.9	13 821	91.8	24.9	4 186	2 684
Wickenburg town	136	728	16.5	143	246	27	11.0	3 713	80.2	19.9	869	505
Mohave County	3 915	23 760	5.9	5 259	7 038	1 442	20.5	109 347	77.5	9.9	25 516	12 042
Kingman North CCD	1 305	8 206	3.9	1 905	2 454	436	17.8	35 367	76.6	9.2	8 270	3 585
Bullhead City city (part)	-	-	(X)	-	-	-	(X)	-	(X)	(X)	-	-
Dolan Springs CDP	31	178	2.8	16	49	8	16.3	1 584	65.7	5.2	528	298
Golden Valley CDP	70	670	1.5	28	200	50	25.0	3 335	68.0	4.5	848	330
Kingman city	519	3 259	4.5	1 067	1 008	174	17.3	13 355	82.1	13.9	2 750	1 196
New Kingman-Butler CDP	466	2 587	3.7	561	700	124	17.7	10 107	71.0	4.6	2 270	952
Peach Springs CDP	44	236	-	30	52	15	28.8	381	65.4	5.5	42	20
Kingman South CCD	2 398	13 917	3.3	3 254	4 171	829	19.9	71 520	78.3	10.4	16 932	8 353
Arizona Village CDP	13	94	3.2	5	16	-	-	144	63.2	4.9	7	2
Bullhead City city (part)	985	4 819	2.4	945	1 483	469	31.6	23 800	72.4	8.6	5 461	2 385
Desert Hills CDP	35	205	-	43	39	21	53.8	1 849	79.6	9.3	477	285
Lake Havasu City city	993	5 652	3.7	1 717	1 769	195	11.0	31 347	83.8	13.1	7 415	4 091
Mesquite Creek CDP	-	-	(X)	6	-	-	(X)	218	82.6	12.8	69	46
Mohave Valley CDP	267	2 380	5.1	436	688	114	16.6	9 450	77.7	8.7	2 245	931
Mojave Ranch Estates CDP	-	10	-	-	-	-	(X)	19	89.5	-	-	-
Willow Valley CDP	-	92	-	-	30	-	-	435	82.8	3.9	123	47
Mohave North CCD	212	1 637	37.8	100	413	177	42.9	2 460	69.3	7.1	314	104
Colorado City town	89	1 138	47.3	35	295	143	48.5	990	70.6	5.2	45	10
Kaibab CDP (part)	8	56	-	7	16	-	-	123	81.3	8.9	16	-
Navajo County	3 547	25 179	3.5	3 956	7 191	945	13.1	54 215	71.2	12.3	7 839	2 746
Apache CCD	464	3 419	4.9	352	967	182	18.8	4 772	52.5	7.0	371	48
Cibecue CDP	57	297	-	28	84	35	41.7	557	24.1	6.6	11	-
East Fork CDP	60	293	10.9	-	81	31	38.3	447	36.7	2.0	21	-
McNary CDP (part)	-	-	(X)	-	-	-	(X)	-	(X)	(X)	-	-
Whiteriver CDP	235	1 891	6.0	209	578	99	17.1	2 393	53.1	5.7	199	38
Hopi CCD	302	1 833	10.8	128	442	46	10.4	3 652	63.3	9.7	305	106
First Mesa CDP	49	346	2.0	17	79	7	8.9	625	67.7	9.4	28	6
Hotevilla-Bacavi CDP	32	231	2.6	21	52	-	-	407	68.1	4.4	17	-
Jeddito CDP	7	94	5.3	-	24	11	45.8	142	57.7	13.4	10	-
Keams Canyon CDP	-	26	-	10	21	-	-	147	51.0	9.5	22	-
Kykotsmovi Village CDP	59	160	-	19	49	-	-	506	81.6	12.8	59	21
Second Mesa CDP	60	222	38.3	-	63	12	19.0	363	81.8	11.0	33	6
Shongopovi CDP	37	157	36.3	18	38	6	15.8	336	48.2	1.8	27	21
Indian Wells CCD	320	2 097	3.7	250	563	79	14.0	3 642	49.3	3.1	356	63
Dilkon CDP	76	398	13.1	22	101	7	6.9	599	57.8	3.3	75	8
Greasewood CDP	27	249	-	-	41	-	-	236	67.8	5.9	41	-
Little Colorado CCD	621	4 171	3.5	959	1 433	198	13.8	10 108	78.3	12.8	1 557	461
Holbrook city	197	1 203	3.9	328	412	43	10.4	2 707	78.2	15.8	400	120
Winslow city	312	2 073	2.4	443	802	147	18.3	5 622	75.7	11.0	857	238
Winslow West CDP (part)	-	-	(X)	-	-	-	(X)	-	(X)	(X)	-	-
Pinon CCD	345	2 588	1.5	164	673	149	22.1	3 735	41.1	4.6	187	43
Pinon CDP	58	345	4.3	33	127	39	30.7	451	57.4	20.2	20	-
Snowflake CCD	1 054	7 786	2.4	1 709	2 211	221	10.0	23 274	83.9	17.2	4 662	1 969
Heber-Overgaard CDP	50	406	2.2	75	103	20	19.4	1 875	83.5	9.8	415	238
Pinetop-Lakeside town	92	600	-	181	130	9	6.9	2 459	87.6	25.4	540	227
Show Low city	179	1 656	2.9	478	426	36	8.5	4 802	82.5	15.6	989	427
Snowflake town	179	1 201	0.2	178	326	15	4.6	2 335	82.3	18.0	384	159
Taylor town	146	824	1.7	107	285	42	14.7	1 627	83.5	11.9	233	92
Western CCD	441	3 285	2.1	394	902	70	7.8	5 032	59.6	7.6	401	56
Chilchinbito CDP	33	189	-	12	75	-	-	175	77.7	4.0	7	-
Kayenta CDP	189	1 707	1.8	189	484	22	4.5	2 200	73.1	14.1	194	18
Oljato-Monument Valley CDP	-	22	-	-	6	-	-	30	-	-	-	-
Shonto CDP	34	121	12.4	25	36	-	-	300	87.0	17.0	54	-
Pima County	24 817	141 860	8.1	69 727	49 172	5 731	11.7	546 200	83.4	26.7	102 073	39 455
Ajo CCD	92	537	2.6	42	171	39	22.8	2 932	72.3	12.6	746	444
Ajo CDP	92	516	2.7	33	158	32	20.3	2 773	72.1	12.7	696	421
Arivaca CCD	1 033	8 073	6.7	1 632	2 320	367	15.8	35 862	81.7	21.7	8 845	5 391
Drexel Heights CDP (part)	390	3 261	5.8	708	836	81	9.7	7 584	77.4	7.4	1 391	283
East Sahuarita CDP (part)	-	-	(X)	-	-	-	(X)	-	(X)	(X)	-	-
Green Valley CDP (part)	48	190	12.6	200	54	2	3.7	16 485	92.0	34.2	5 403	4 584
Sahuarita town (part)	87	571	12.6	145	165	12	7.3	2 152	85.7	28.3	427	131
Three Points CDP (part)	130	1 052	5.4	163	287	56	19.5	2 827	70.9	11.4	555	124
Valencia West CDP	43	587	4.4	81	261	60	23.0	1 280	58.9	4.8	216	65
Marana CCD	813	5 413	4.0	1 003	1 508	177	11.7	16 326	78.8	10.4	3 409	951

Table 3. **Education and Veteran Status: 2000**—Con.

[Data based on a sample (except Tables 65-68). For information on confidentiality protection, coverage, sampling error, and nonsampling error, see Appendix G.
For location of definitions, see "How to Use This Census Report"]

State County County Subdivision Place	Population 3 years and over enrolled in school				Population 16 to 19 years			Population 25 years and over			Civilian veterans 18 years and over	
		Elementary or high school				Not enrolled in school and not high school graduate						
	Pre-primary school	Number	Percent in private school	College or graduate school	Total	Number	Percent	Number	Percent high school graduate or higher	Percent with Bachelor's degree or higher	Total	65 years and over
Pima County—Con.												
Marana CCD—Con.												
Avra Valley CDP	113	1 236	2.8	171	372	58	15.6	3 108	74.5	6.0	639	201
Marana town (part)	70	316	9.2	56	108	11	10.2	1 299	63.7	5.8	231	51
Picture Rocks CDP (part)	306	1 613	2.5	390	427	31	7.3	5 089	83.5	14.4	1 020	242
Three Points CDP (part)	22	133	7.5	30	38	7	18.4	323	72.4	7.4	66	17
Tucson Estates CDP (part)	204	1 327	4.7	180	391	60	15.3	4 529	81.0	9.1	1 059	376
Papago CCD	314	2 035	2.5	200	568	115	20.2	3 801	62.1	5.9	300	66
Pisinemo CDP	5	57	-	-	10	-	-	121	47.9	-	7	-
Santa Rosa CDP	16	91	-	3	24	9	37.5	257	54.1	-	26	20
Sells CDP	123	829	0.5	111	221	58	26.2	1 359	69.5	7.7	111	26
Tucson CCD	22 565	125 802	8.5	66 850	44 605	5 033	11.3	487 279	84.0	27.9	88 773	32 603
Casas Adobes CDP	1 724	8 760	9.3	3 737	2 708	197	7.3	36 963	92.7	35.3	7 497	2 856
Catalina CDP	155	1 550	7.3	258	529	32	6.0	4 729	82.1	16.9	912	381
Catalina Foothills CDP	1 377	8 059	17.5	3 354	2 561	73	2.9	39 592	97.3	59.4	7 605	3 845
Corona de Tucson CDP	8	85	-	19	6	-	-	691	98.7	20.7	180	28
Drexel-Alvernon CDP	277	958	5.0	205	237	38	16.0	2 348	71.3	3.9	463	52
Drexel Heights CDP (part)	374	2 241	8.3	604	645	58	9.0	6 423	75.9	14.3	1 157	472
East Sahuarita CDP (part)	49	398	0.8	17	119	24	20.2	848	68.3	3.3	122	39
Flowing Wells CDP	554	2 589	2.9	605	778	122	15.7	10 028	76.2	8.2	1 880	804
Green Valley CDP (part)	-	6	-	-	-	-	(X)	477	87.8	42.8	89	89
Littletown CDP	120	377	6.4	29	105	7	6.7	628	53.5	7.2	59	-
Marana town (part)	437	1 815	8.0	587	305	21	6.9	7 776	94.8	33.1	1 610	407
Oro Valley town	897	4 536	8.7	1 411	1 326	36	2.7	22 189	95.7	43.5	5 126	2 573
Picture Rocks CDP (part)	-	-	(X)	-	-	-	(X)	-	(X)	(X)	-	-
Sahuarita town (part)	-	5	-	3	-	-	(X)	18	100.0	-	-	-
South Tucson city	186	1 081	5.7	306	286	65	22.7	3 270	41.1	3.7	397	69
Summit CDP	55	931	1.3	86	208	-	-	1 929	57.1	2.8	366	77
Tanque Verde CDP	536	3 437	13.7	882	932	60	6.4	11 448	96.0	48.0	2 273	689
Tortolita CDP	106	755	-	277	254	20	7.9	2 362	92.3	36.2	403	76
Tucson city	14 226	78 723	7.9	52 143	31 300	4 037	12.9	301 036	80.4	22.9	51 434	17 574
Tucson Estates CDP (part)	-	83	7.2	39	13	-	-	2 951	83.8	21.2	1 005	793
Vail CDP	63	473	12.1	83	126	31	24.6	1 387	94.7	17.0	378	69
Pinal County	4 788	31 097	4.7	6 840	9 460	1 942	20.5	119 102	72.7	11.9	23 961	10 511
Casa Grande CCD	1 265	6 897	4.4	1 271	2 281	401	17.6	21 132	71.3	14.9	3 706	1 721
Casa Grande city (part)	1 006	5 203	4.6	922	1 669	265	15.9	14 978	73.6	17.8	2 581	1 116
Coolidge CCD	345	2 747	1.1	660	958	188	19.6	6 918	65.2	8.9	1 088	455
Coolidge city	248	1 865	0.4	281	621	133	21.4	4 334	66.0	8.4	656	304
Eloy CCD	465	3 796	2.5	540	1 013	258	25.5	10 102	59.2	7.2	1 524	618
Arizona City CDP	103	646	3.7	143	181	20	11.0	3 017	83.8	11.7	856	455
Casa Grande city (part)	-	-	(X)	-	-	-	(X)	18	66.7	-	6	-
Eloy city	323	2 574	2.3	310	685	208	30.4	5 484	47.4	4.4	471	110
Florence CCD	178	2 393	8.8	1 043	1 012	288	28.5	15 630	67.2	6.0	3 060	797
Florence town	91	1 707	8.5	887	783	252	32.2	13 189	64.9	4.9	2 536	581
Gila River CCD	406	2 412	14.7	306	721	343	47.6	4 152	54.0	1.3	392	136
Blackwater CDP	31	103	5.8	33	62	27	43.5	251	47.0	-	47	12
Sacaton CDP	27	368	-	58	178	114	64.0	939	60.4	1.9	157	51
Santan CDP	25	156	12.2	10	8	-	-	342	42.1	-	12	12
Maricopa-Stanfield CCD	305	1 816	3.2	113	431	82	19.0	4 966	58.0	5.8	653	247
Ak-Chin Village CDP	43	175	4.0	16	43	9	20.9	319	48.6	2.5	23	3
Maricopa CDP	51	220	-	5	27	-	-	607	40.9	0.8	5	5
Stanfield CDP	35	120	-	4	30	12	40.0	367	48.2	2.7	41	16
North Pinal CCD	1 418	8 121	4.4	2 091	2 274	257	11.3	43 542	80.0	12.5	10 331	4 863
Apache Junction city (part)	736	3 793	5.1	1 182	1 064	142	13.3	22 525	78.0	9.0	5 697	2 576
Gold Camp CDP	100	367	1.1	148	71	-	-	4 889	93.6	30.9	1 404	784
Hayden town (part)	-	-	(X)	-	-	-	(X)	-	(X)	(X)	-	-
Kearny town	88	456	2.6	101	143	7	4.9	1 416	81.3	9.4	264	93
Queen Creek town (part)	-	6	-	7	19	7	36.8	112	55.4	4.5	26	15
Queen Valley CDP	-	26	-	9	-	-	(X)	697	86.1	19.4	225	161
Superior town	73	657	-	99	197	19	9.6	2 103	71.0	7.0	498	268
Top-of-the-World CDP (part)	7	89	-	15	30	-	-	296	85.8	13.9	42	32
Papago CCD	24	232	2.6	12	68	20	29.4	364	55.2	2.5	33	12
Chuichu CDP	6	117	5.1	7	51	11	21.6	157	62.4	3.8	-	-
San Manuel CCD	382	2 683	1.9	804	702	105	15.0	12 296	84.5	24.0	3 174	1 662
Dudleyville CDP	29	263	-	39	38	-	-	835	70.2	2.9	171	58
Mammoth town	70	423	0.5	71	116	22	19.0	1 001	62.4	2.8	147	75
Oracle CDP	62	675	1.3	174	180	40	22.2	2 325	83.6	13.5	531	181
San Manuel CDP	196	956	1.2	320	234	31	13.2	2 594	80.3	8.1	485	180
Winkelman town (part)	-	1	100.0	-	-	-	(X)	2	100.0	-	-	-
Santa Cruz County	1 529	9 183	2.8	1 314	2 215	247	11.2	22 445	60.7	15.2	2 105	845
Nogales CCD	1 465	8 782	2.6	1 198	2 128	238	11.2	20 306	57.8	13.1	1 635	640
Amado CDP	-	33	-	13	13	-	-	213	92.0	16.4	27	12
Nogales city	844	5 327	3.2	713	1 310	186	14.2	11 680	47.7	9.4	592	242
Rio Rico Northeast CDP	153	596	3.0	94	147	-	-	1 860	77.9	19.4	275	75
Rio Rico Northwest CDP	174	819	-	90	183	19	10.4	1 463	62.5	12.6	126	12
Rio Rico Southeast CDP	60	539	5.6	70	130	2	1.5	910	70.3	16.4	67	26
Rio Rico Southwest CDP	121	722	1.2	132	121	18	14.9	1 423	66.0	14.0	130	43
Tubac CDP	-	82	-	9	31	8	25.8	723	87.8	40.8	181	141
Tumacacori-Carmen CDP	6	91	-	-	19	3	15.8	391	71.4	13.6	57	25
Patagonia CCD	64	401	7.2	116	87	9	10.3	2 139	87.8	34.9	470	205
Elgin CDP	10	50	16.0	5	13	3	23.1	186	84.4	29.0	41	12
Patagonia town	24	125	3.2	36	27	3	11.1	624	78.5	24.5	119	56
Sonoita CDP	19	102	4.9	42	12	3	25.0	691	93.3	37.8	169	80
Yavapai County	3 815	24 964	6.7	8 408	7 946	976	12.3	120 223	84.7	21.1	26 996	13 603
Ashfork CCD	30	333	10.2	62	109	22	20.2	1 299	76.8	14.8	331	127
Ash Fork CDP	16	102	4.9	11	34	3	8.8	313	58.5	15.0	78	27
Seligman CDP	11	113	-	30	41	8	19.5	362	80.9	16.9	91	45
Congress CCD	90	1 035	11.5	145	308	45	14.6	6 713	77.8	11.6	1 737	928
Black Canyon City CDP (part)	15	263	8.4	66	153	26	17.0	2 160	77.7	8.1	538	256
Congress CDP	13	178	1.1	13	33	3	9.1	1 423	75.1	12.6	416	248
Cordes Lakes CDP (part)	-	-	(X)	-	-	-	(X)	-	(X)	(X)	-	-

Table 3. **Education and Veteran Status: 2000**—Con.

[Data based on a sample (except Tables 65-68). For information on confidentiality protection, coverage, sampling error, and nonsampling error, see Appendix G.
For location of definitions, see "How to Use This Census Report"]

State County County Subdivision Place	Population 3 years and over enrolled in school				Population 16 to 19 years			Population 25 years and over			Civilian veterans 18 years and over	
		Elementary or high school				Not enrolled in school and not high school graduate						
	Pre-primary school	Number	Percent in private school	College or graduate school	Total	Number	Percent	Number	Percent high school graduate or higher	Percent with Bachelor's degree or higher	Total	65 years and over
Yavapai County—Con.												
Congress CCD—Con.												
Mayer CDP (part)	-	-	(X)	-	-	-	(X)	-	(X)	(X)	-	-
Peeples Valley CDP	7	27	-	2	4	-	-	301	84.4	7.6	88	40
Peoria city (part)	-	-	(X)	-	-	-	(X)	-	(X)	(X)	-	-
Spring Valley CDP	18	233	22.7	19	28	-	-	728	67.4	11.4	148	100
Wilhoit CDP	10	89	9.0	10	24	4	16.7	497	82.3	3.6	146	68
Yarnell CDP	5	81	2.5	17	10	-	-	592	80.6	17.1	177	93
Humboldt CCD	97	884	12.2	194	277	29	10.5	3 853	79.0	12.4	839	369
Black Canyon City CDP (part)	-	-	(X)	-	-	-	(X)	-	(X)	(X)	-	-
Camp Verde town (part)	-	-	(X)	-	-	-	(X)	-	(X)	(X)	-	-
Cordes Lakes CDP (part)	38	335	17.0	41	124	19	15.3	1 524	70.0	4.6	415	191
Dewey-Humboldt CDP (part)	28	210	12.4	25	44	5	11.4	733	89.8	16.0	113	49
Mayer CDP (part)	31	229	-	90	53	5	9.4	1 008	78.3	12.2	219	113
Mingus Mountain CCD	692	3 879	8.8	1 098	1 076	126	11.7	17 036	82.4	16.7	3 652	1 885
Camp Verde town (part)	-	-	(X)	-	-	-	(X)	-	(X)	(X)	-	-
Clarkdale town	110	596	7.0	172	176	12	6.8	2 497	83.9	19.8	547	296
Cottonwood city (part)	303	1 329	6.1	385	415	68	16.4	6 218	77.0	13.9	1 257	650
Cottonwood-Verde Village CDP (part)	233	1 647	12.3	481	363	27	7.4	6 794	85.2	16.3	1 510	769
Dewey-Humboldt CDP (part)	7	68	-	-	18	-	-	86	90.7	9.3	10	-
Jerome town	2	31	-	20	20	4	20.0	243	93.4	31.7	37	12
Prescott Valley town (part)	-	26	-	8	38	12	31.6	403	97.8	30.8	114	62
Prescott CCD	2 242	14 552	4.8	5 903	4 781	516	10.8	67 527	86.9	22.1	15 678	7 714
Bagdad CDP	55	375	0.5	29	110	10	9.1	938	87.7	11.1	141	15
Chino Valley town	273	1 455	3.2	224	438	72	16.4	5 332	84.5	14.3	1 085	433
Dewey-Humboldt CDP (part)	18	519	4.2	181	130	9	6.9	4 352	83.9	13.8	1 187	737
Mayer CDP (part)	-	-	(X)	-	-	-	(X)	-	(X)	(X)	-	-
Paulden CDP	130	812	1.7	127	188	64	34.0	1 958	75.0	7.5	387	101
Prescott city	675	4 164	6.4	3 569	1 873	123	6.6	25 125	89.6	30.6	6 146	3 364
Prescott Valley town (part)	661	4 090	4.5	815	1 096	143	13.0	15 046	84.1	14.3	3 315	1 457
Williamson CDP	80	594	3.5	156	150	18	12.0	3 032	94.4	33.4	648	292
Verde CCD	664	4 281	8.7	1 006	1 395	238	17.1	23 795	83.5	25.9	4 759	2 580
Big Park CDP	57	406	7.4	150	118	18	15.3	4 359	91.1	40.8	879	595
Camp Verde town (part)	286	1 622	2.8	300	584	102	17.5	6 636	78.1	11.8	1 402	742
Cornville CDP	85	679	20.5	88	163	34	20.9	2 458	78.9	15.2	379	183
Cottonwood city (part)	-	-	(X)	-	-	-	(X)	-	(X)	(X)	-	-
Cottonwood-Verde Village CDP (part)	10	119	29.4	11	19	19	100.0	657	79.3	19.6	116	46
Lake Montezuma CDP	112	380	1.1	136	133	11	8.3	2 388	79.4	20.7	507	266
Sedona city (part)	92	773	3.4	238	229	34	14.8	5 849	88.4	37.5	1 167	603
Yuma County	4 947	31 345	2.9	7 061	9 194	1 179	12.8	97 680	65.8	11.8	18 201	8 703
Somerton CCD	1 048	7 796	0.8	1 472	2 119	292	13.8	15 730	40.2	4.6	921	268
Gadsden CDP	46	301	2.0	34	71	11	15.5	428	24.1	6.1	5	-
San Luis city	547	3 928	0.5	786	1 009	133	13.2	7 836	34.9	3.4	274	5
Somerton city	248	1 943	-	312	603	99	16.4	3 592	38.3	3.8	123	43
Yuma city (part)	-	8	-	3	8	-	-	8	100.0	100.0	3	-
Wellton CCD	192	1 505	2.7	189	392	36	9.2	4 372	62.8	8.3	891	443
Tacna CDP	12	139	-	5	32	1	3.1	367	61.3	11.7	66	36
Wellton town	44	295	1.4	26	92	8	8.7	1 396	62.0	7.4	353	232
Yuma city (part)	-	-	(X)	-	-	-	(X)	-	(X)	(X)	-	-
Yuma CCD	3 707	22 044	3.6	5 400	6 683	851	12.7	77 578	71.2	13.5	16 389	7 992
Fortuna Foothills CDP	341	1 626	6.2	389	401	64	16.0	17 928	77.1	11.7	5 342	3 405
Yuma city (part)	2 591	15 152	3.2	4 240	4 813	516	10.7	45 129	73.3	16.2	8 606	3 270

Table 4. **Education and Veteran Status: 2000**

[Data based on a sample (except Tables 65-68). For information on confidentiality protection, coverage, sampling error, and nonsampling error, see Appendix G.
For location of definitions, see "How to Use This Census Report"]

State County Place	Population 3 years and over enrolled in school				Population 16 to 19 years			Population 25 years and over			Civilian veterans 18 years and over	
		Elementary or high school				Not enrolled in school and not high school graduate						
	Pre-primary school	Number	Percent in private school	College or graduate school	Total	Number	Percent	Number	Percent high school graduate or higher	Percent with Bachelor's degree or higher	Total	65 years and over
The State	**159 853**	**910 888**	**6.1**	**331 099**	**288 587**	**42 567**	**14.8**	**3 256 184**	**81.0**	**23.5**	**562 916**	**219 380**
COUNTY												
Apache County	2 659	19 991	3.1	3 235	5 232	705	13.5	36 217	63.6	11.3	4 433	1 172
Cochise County	3 433	21 899	5.5	7 459	7 562	685	9.1	75 774	79.5	18.8	19 044	5 932
Coconino County	3 843	23 502	6.0	14 842	8 192	887	10.8	65 976	83.8	29.9	9 712	2 331
Gila County	1 292	9 540	5.7	1 886	2 558	345	13.5	35 150	78.2	13.9	7 539	3 476
Graham County	1 045	7 364	5.5	2 540	2 653	297	11.2	19 302	75.6	11.8	3 163	1 162
Greenlee County	357	1 897	2.9	222	538	26	4.8	5 207	82.5	12.2	956	237
La Paz County	465	3 067	3.9	437	923	150	16.3	14 389	69.3	8.7	3 594	2 043
Maricopa County	99 401	536 240	6.2	197 913	168 713	27 010	16.0	1 934 957	82.5	25.9	307 784	115 122
Mohave County	3 915	23 760	5.9	5 259	7 038	1 442	20.5	109 347	77.5	9.9	25 516	12 042
Navajo County	3 547	25 179	3.5	3 956	7 191	945	13.1	54 215	71.2	12.3	7 839	2 746
Pima County	24 817	141 860	8.1	69 727	49 172	5 731	11.7	546 200	83.4	26.7	102 073	39 455
Pinal County	4 788	31 097	4.7	6 840	9 460	1 942	20.5	119 102	72.7	11.9	23 961	10 511
Santa Cruz County	1 529	9 183	2.8	1 314	2 215	247	11.2	22 445	60.7	15.2	2 105	845
Yavapai County	3 815	24 964	6.7	8 408	7 946	976	12.3	120 223	84.7	21.1	26 996	13 603
Yuma County	4 947	31 345	2.9	7 061	9 194	1 179	12.8	97 680	65.8	11.8	18 201	8 703
PLACE												
Ajo CDP, Pima County	92	516	2.7	33	158	32	20.3	2 773	72.1	12.7	696	421
Ak-Chin Village CDP, Pinal County	43	175	4.0	16	43	9	20.9	319	48.6	2.5	23	3
Amado CDP, Santa Cruz County	-	33	-	13	13	-	-	213	92.0	16.4	27	12
Apache Junction city	736	3 793	5.1	1 182	1 064	142	13.3	22 690	77.9	9.0	5 742	2 621
Maricopa County (part)	-	-	(X)	-	-	-	(X)	165	66.1	6.1	45	45
Pinal County (part)	736	3 793	5.1	1 182	1 064	142	13.3	22 525	78.0	9.0	5 697	2 576
Arizona City CDP, Pinal County	103	646	3.7	143	181	20	11.0	3 017	83.8	11.7	856	455
Arizona Village CDP, Mohave County	13	94	3.2	5	16	-	-	144	63.2	4.9	7	2
Ash Fork CDP, Yavapai County	16	102	4.9	11	34	3	8.8	313	58.5	15.0	78	27
Avondale city, Maricopa County	1 225	8 013	3.4	1 780	2 171	458	21.1	20 221	71.2	16.2	2 925	430
Avra Valley CDP, Pima County	113	1 236	2.8	171	372	58	15.6	3 108	74.5	6.0	639	201
Bagdad CDP, Yavapai County	55	375	0.5	29	110	10	9.1	938	87.7	11.1	141	15
Benson city, Cochise County	110	674	6.1	193	319	17	5.3	3 553	77.1	14.3	905	496
Big Park CDP, Yavapai County	57	406	7.4	150	118	18	15.3	4 359	91.1	40.8	879	595
Bisbee city, Cochise County	112	932	2.1	356	288	20	6.9	4 417	81.6	23.7	975	419
Bitter Springs CDP, Coconino County	14	145	-	16	61	12	19.7	150	38.7	-	6	-
Black Canyon City CDP, Yavapai County	15	263	8.4	66	153	26	17.0	2 160	77.7	8.1	538	256
Blackwater CDP, Pinal County	31	103	5.8	33	62	27	43.5	251	47.0	-	47	12
Bluewater CDP, La Paz County	23	106	-	26	25	2	8.0	570	78.6	9.3	136	81
Bouse CDP, La Paz County	8	70	-	7	13	-	-	741	70.4	7.2	255	182
Buckeye town, Maricopa County	224	1 493	3.9	313	393	86	21.9	3 600	70.2	10.3	534	137
Bullhead City city, Mohave County	985	4 819	2.4	945	1 483	469	31.6	23 800	72.4	8.6	5 461	2 385
Burnside CDP, Apache County	30	251	2.0	50	40	-	-	258	73.3	5.4	32	19
Cameron CDP, Coconino County	43	307	-	15	98	40	40.8	443	56.9	3.4	48	4
Camp Verde town, Yavapai County	286	1 622	2.8	300	584	102	17.5	6 636	78.1	11.8	1 402	742
Canyon Day CDP, Gila County	43	360	7.8	19	55	22	40.0	499	66.7	2.8	29	4
Carefree town, Maricopa County	57	333	8.7	106	87	3	3.4	2 449	96.8	50.3	537	297
Casa Grande city, Pinal County	1 006	5 203	4.6	922	1 669	265	15.9	14 996	73.6	17.8	2 587	1 116
Casas Adobes CDP, Pima County	1 724	8 760	9.3	3 737	2 708	197	7.3	36 963	92.7	35.3	7 497	2 856
Catalina CDP, Pima County	155	1 550	7.3	258	529	32	6.0	4 729	82.1	16.9	912	381
Catalina Foothills CDP, Pima County	1 377	8 059	17.5	3 354	2 561	73	2.9	39 592	97.3	59.4	7 605	3 845
Cave Creek town, Maricopa County	109	596	14.8	162	195	18	9.2	2 699	93.8	40.9	556	207
Central Heights-Midland City CDP, Gila County	95	483	12.2	69	152	32	21.1	1 825	69.5	9.1	371	165
Chandler city, Maricopa County	6 674	33 191	5.1	11 946	9 043	1 103	12.2	108 790	87.8	32.5	14 619	2 988
Chilchinbito CDP, Navajo County	33	189	-	12	75	-	-	175	77.7	4.0	7	-
Chinle CDP, Apache County	291	1 692	0.8	319	388	80	20.6	2 533	63.8	17.1	228	26
Chino Valley town, Yavapai County	273	1 455	3.2	224	438	72	16.4	5 332	84.5	14.3	1 085	433
Chuichu CDP, Pinal County	6	117	5.1	7	51	11	21.6	157	62.4	3.8	-	-
Cibecue CDP, Navajo County	57	297	-	28	84	35	41.7	557	24.1	6.6	11	-
Cibola CDP, La Paz County	-	24	-	-	6	-	-	139	60.4	11.5	54	22
Clarkdale town, Yavapai County	110	596	7.0	172	176	12	6.8	2 497	83.9	19.8	547	296
Claypool CDP, Gila County	57	319	6.0	46	94	11	11.7	1 215	74.4	5.8	251	100
Clifton town, Greenlee County	123	528	4.2	39	163	12	7.4	1 584	80.5	9.2	277	61
Colorado City town, Mohave County	89	1 138	47.3	35	295	143	48.5	990	70.6	5.2	45	10
Congress CDP, Yavapai County	13	178	1.1	13	33	3	9.1	1 423	75.1	12.6	416	248
Coolidge city, Pinal County	248	1 865	0.4	281	621	133	21.4	4 334	66.0	8.4	656	304
Cordes Lakes CDP, Yavapai County	38	335	17.0	41	124	19	15.3	1 524	70.0	4.6	415	191
Cornville CDP, Yavapai County	85	679	20.5	88	163	34	20.9	2 458	78.9	15.2	379	183
Corona de Tucson CDP, Pima County	8	85	-	19	6	-	-	691	98.7	20.7	180	28
Cottonwood city, Yavapai County	303	1 329	6.1	385	415	68	16.4	6 218	77.0	13.9	1 257	650
Cottonwood-Verde Village CDP, Yavapai County	243	1 766	13.4	492	382	46	12.0	7 451	84.7	16.6	1 626	815
Dennehotso CDP, Apache County	58	314	2.5	24	89	6	6.7	341	56.0	4.4	30	-
Desert Hills CDP, Mohave County	35	205	-	43	39	21	53.8	1 849	79.6	9.3	477	285
Dewey-Humboldt CDP, Yavapai County	53	797	6.0	206	192	14	7.3	5 171	84.8	14.0	1 310	786
Dilkon CDP, Navajo County	76	398	13.1	22	101	7	6.9	599	57.8	3.3	75	8
Dolan Springs CDP, Mohave County	31	178	2.8	16	49	8	16.3	1 584	65.7	5.2	528	298
Douglas city, Cochise County	506	3 396	2.9	855	1 103	166	15.0	8 074	54.8	9.2	999	397
Drexel-Alvernon CDP, Pima County	277	958	5.0	205	237	38	16.0	2 348	71.3	3.9	463	52
Drexel Heights CDP, Pima County	764	5 502	6.8	1 312	1 481	139	9.4	14 007	76.7	10.6	2 548	755
Dudleyville CDP, Pinal County	29	263	-	39	38	-	-	835	70.2	2.9	171	58
Duncan town, Greenlee County	59	151	4.0	32	41	1	2.4	437	73.5	9.8	85	26
Eagar town, Apache County	166	1 132	0.4	215	341	8	2.3	2 332	84.5	16.2	391	130
East Fork CDP, Navajo County	60	293	10.9	-	81	31	38.3	447	36.7	2.0	21	-
East Sahuarita CDP, Pima County	49	398	0.8	17	119	24	20.2	848	68.3	3.3	122	39
Ehrenberg CDP, La Paz County	49	267	11.6	49	66	17	25.8	893	66.5	4.1	260	97

Table 4. **Education and Veteran Status: 2000**—Con.

[Data based on a sample (except Tables 65-68). For information on confidentiality protection, coverage, sampling error, and nonsampling error, see Appendix G.
For location of definitions, see "How to Use This Census Report"]

State County Place	Population 3 years and over enrolled in school				Population 16 to 19 years			Population 25 years and over			Civilian veterans 18 years and over	
		Elementary or high school				Not enrolled in school and not high school graduate						
	Pre-primary school	Number	Percent in private school	College or graduate school	Total	Number	Percent	Number	Percent high school graduate or higher	Percent with Bachelor's degree or higher	Total	65 years and over
PLACE—Con.												
Elgin CDP, Santa Cruz County	10	50	16.0	5	13	3	23.1	186	84.4	29.0	41	12
El Mirage city, Maricopa County	370	1 487	3.3	264	536	199	37.1	3 627	51.2	5.7	420	93
Eloy city, Pinal County	323	2 574	2.3	310	685	208	30.4	5 484	47.4	4.4	471	110
First Mesa CDP, Navajo County	49	346	2.0	17	79	7	8.9	625	67.7	9.4	28	6
Flagstaff city, Coconino County	1 467	8 854	7.6	11 790	4 036	265	6.6	28 722	89.8	39.4	3 908	772
Florence town, Pinal County	91	1 707	8.5	887	783	252	32.2	13 189	64.9	4.9	2 536	581
Flowing Wells CDP, Pima County	554	2 589	2.9	605	778	122	15.7	10 028	76.2	8.2	1 880	804
Fort Defiance CDP, Apache County	155	1 330	5.0	297	301	25	8.3	2 022	78.2	16.0	223	20
Fortuna Foothills CDP, Yuma County	341	1 626	6.2	389	401	64	16.0	17 928	77.1	11.7	5 342	3 405
Fountain Hills town, Maricopa County	515	2 656	6.6	973	672	30	4.5	15 642	95.0	37.8	3 147	1 496
Fredonia town, Coconino County	21	228	-	61	55	9	16.4	619	74.6	9.9	104	37
Gadsden CDP, Yuma County	46	301	2.0	34	71	11	15.5	428	24.1	6.1	5	-
Ganado CDP, Apache County	57	403	2.2	172	106	10	9.4	945	89.9	36.8	107	17
Gila Bend town, Maricopa County	55	466	1.3	32	130	27	20.8	1 065	55.2	8.0	149	48
Gilbert town, Maricopa County	5 469	23 417	5.3	7 799	5 766	252	4.4	64 467	94.3	36.1	8 606	1 262
Gisela CDP, Gila County	9	31	-	17	9	3	33.3	365	66.6	4.9	87	23
Glendale city, Maricopa County	7 589	43 088	5.8	15 059	13 400	1 935	14.4	129 927	82.4	21.0	21 116	4 591
Globe city, Gila County	154	1 456	12.4	374	417	34	8.2	5 009	78.1	18.9	896	340
Gold Camp CDP, Pinal County	100	367	1.1	148	71	-	-	4 889	93.6	30.9	1 404	784
Golden Valley CDP, Mohave County	70	670	1.5	28	200	50	25.0	3 335	68.0	4.5	848	330
Goodyear city, Maricopa County	540	2 735	6.2	1 224	753	97	12.9	12 916	83.6	22.6	2 845	761
Grand Canyon Village CDP, Coconino County	26	269	-	57	97	4	4.1	1 041	91.0	32.9	158	8
Greasewood CDP, Navajo County	27	249	-	-	41	-	-	236	67.8	5.9	41	-
Green Valley CDP, Pima County	48	196	12.2	200	54	2	3.7	16 962	91.9	34.4	5 492	4 673
Guadalupe town, Maricopa County	129	1 352	-	146	400	141	35.3	2 595	37.8	4.9	104	61
Hayden town	45	238	-	53	53	9	17.0	509	66.6	3.5	83	44
Gila County (part)	45	238	-	53	53	9	17.0	509	66.6	3.5	83	44
Pinal County (part)	-	-	(X)	-	-	-	(X)	-	(X)	(X)	-	-
Heber-Overgaard CDP, Navajo County	50	406	2.2	75	103	20	19.4	1 875	83.5	9.8	415	238
Holbrook city, Navajo County	197	1 203	3.9	328	412	43	10.4	2 707	78.2	15.8	400	120
Hotevilla-Bacavi CDP, Navajo County	32	231	2.6	21	52	-	-	407	68.1	4.4	17	-
Houck CDP, Apache County	42	387	3.6	27	125	38	30.4	503	51.1	-	42	23
Huachuca City town, Cochise County	47	360	4.4	69	100	14	14.0	1 125	83.4	9.7	355	87
Jeddito CDP, Navajo County	7	94	5.3	-	24	11	45.8	142	57.7	13.4	10	-
Jerome town, Yavapai County	2	31	-	20	20	4	20.0	243	93.4	31.7	37	12
Kachina Village CDP, Coconino County	114	415	6.0	329	141	-	-	1 682	92.2	37.9	287	35
Kaibab CDP	8	56	-	7	16	-	-	123	81.3	8.9	16	-
Coconino County (part)	-	-	(X)	-	-	-	(X)	-	(X)	(X)	-	-
Mohave County (part)	8	56	-	7	16	-	-	123	81.3	8.9	16	-
Kaibito CDP, Coconino County	143	606	4.6	42	164	57	34.8	691	61.4	2.6	32	7
Kayenta CDP, Navajo County	189	1 707	1.8	189	484	22	4.5	2 200	73.1	14.1	194	18
Keams Canyon CDP, Navajo County	-	26	-	10	21	-	-	147	51.0	9.5	22	-
Kearny town, Pinal County	88	456	2.6	101	143	7	4.9	1 416	81.3	9.4	264	93
Kingman city, Mohave County	519	3 259	4.5	1 067	1 008	174	17.3	13 355	82.1	13.9	2 750	1 196
Kykotsmovi Village CDP, Navajo County	59	160	-	19	49	-	-	506	81.6	12.8	59	21
Lake Havasu City city, Mohave County	993	5 652	3.7	1 717	1 769	195	11.0	31 347	83.8	13.1	7 415	4 091
Lake Montezuma CDP, Yavapai County	112	380	1.1	136	133	11	8.3	2 388	79.4	20.7	507	266
Lechee CDP, Coconino County	90	582	-	36	139	20	14.4	667	83.8	6.1	60	9
Leupp CDP, Coconino County	64	256	-	47	58	8	13.8	508	53.9	4.1	44	11
Litchfield Park city, Maricopa County	76	707	13.0	186	217	6	2.8	2 712	96.5	46.6	660	351
Littletown CDP, Pima County	120	377	6.4	29	105	7	6.7	628	53.5	7.2	59	-
Lukachukai CDP, Apache County	42	557	-	53	146	16	11.0	719	48.8	4.9	57	12
McNary CDP	17	116	6.9	9	36	12	33.3	149	61.7	0.7	10	2
Apache County (part)	17	116	6.9	9	36	12	33.3	149	61.7	0.7	10	2
Navajo County (part)	-	-	(X)	-	-	-	(X)	-	(X)	(X)	-	-
Mammoth town, Pinal County	70	423	0.5	71	116	22	19.0	1 001	62.4	2.8	147	75
Many Farms CDP, Apache County	88	444	-	111	141	19	13.5	714	75.1	18.8	92	8
Marana town, Pima County	507	2 131	8.2	643	413	32	7.7	9 075	90.3	29.1	1 841	458
Maricopa CDP, Pinal County	51	220	-	5	27	-	-	607	40.9	0.8	5	5
Mayer CDP, Yavapai County	31	229	-	90	53	5	9.4	1 008	78.3	12.2	219	113
Mesa city, Maricopa County	12 998	69 973	4.1	27 318	22 540	2 944	13.1	245 104	84.7	21.6	41 804	16 591
Mesquite Creek CDP, Mohave County	-	-	(X)	6	-	-	(X)	218	82.6	12.8	69	46
Miami town, Gila County	62	442	2.0	53	123	16	13.0	1 182	63.8	4.3	254	92
Moenkopi CDP, Coconino County	50	186	-	11	29	4	13.8	453	68.7	7.9	77	41
Mohave Valley CDP, Mohave County	267	2 380	5.1	436	688	114	16.6	9 450	77.7	8.7	2 245	931
Mojave Ranch Estates CDP, Mohave County	-	10	-	-	-	-	(X)	19	89.5	-	-	-
Morenci CDP, Greenlee County	100	513	2.3	88	132	9	6.8	1 043	91.3	23.8	167	-
Mountainaire CDP, Coconino County	28	98	12.2	110	28	-	-	621	90.8	39.8	88	25
Munds Park CDP, Coconino County	26	199	13.6	54	40	11	27.5	1 035	89.8	25.6	284	113
Naco CDP, Cochise County	42	226	1.3	33	43	6	14.0	474	52.5	6.1	39	12
Nazlini CDP, Apache County	26	96	-	12	17	6	35.3	163	41.1	9.2	35	7
New Kingman-Butler CDP, Mohave County	466	2 587	3.7	561	700	124	17.7	10 107	71.0	4.6	2 270	952
New River CDP, Maricopa County	284	1 959	8.2	430	418	59	14.1	7 446	91.4	22.3	1 453	274
Nogales city, Santa Cruz County	844	5 327	3.2	713	1 310	186	14.2	11 680	47.7	9.4	592	242
Oljato-Monument Valley CDP, Navajo County	-	22	-	-	6	-	-	30	-	-	-	-
Oracle CDP, Pinal County	62	675	1.3	174	180	40	22.2	2 325	83.6	13.5	531	181
Oro Valley town, Pima County	897	4 536	8.7	1 411	1 326	36	2.7	22 189	95.7	43.5	5 126	2 573
Page city, Coconino County	251	1 636	3.6	312	568	81	14.3	4 011	87.7	19.4	604	124
Paradise Valley town, Maricopa County	482	2 547	36.9	554	661	5	0.8	9 721	98.2	69.1	1 651	796
Parker town, La Paz County	119	773	4.1	156	239	35	14.6	1 821	70.4	15.5	242	91
Parker Strip CDP, La Paz County	50	418	2.4	32	128	18	14.1	2 634	84.5	9.9	669	286

Table 4. **Education and Veteran Status: 2000**—Con.

[Data based on a sample (except Tables 65-68). For information on confidentiality protection, coverage, sampling error, and nonsampling error, see Appendix G.
For location of definitions, see "How to Use This Census Report"]

State County Place	Population 3 years and over enrolled in school				Population 16 to 19 years			Population 25 years and over			Civilian veterans 18 years and over	
		Elementary or high school				Not enrolled in school and not high school graduate						
	Pre-primary school	Number	Percent in private school	College or graduate school	Total	Number	Percent	Number	Percent high school graduate or higher	Percent with Bachelor's degree or higher	Total	65 years and over
PLACE—Con.												
Parks CDP, Coconino County	13	207	9.2	52	67	-	-	858	90.2	30.1	205	51
Patagonia town, Santa Cruz County	24	125	3.2	36	27	3	11.1	624	78.5	24.5	119	56
Paulden CDP, Yavapai County	130	812	1.7	127	188	64	34.0	1 958	75.0	7.5	387	101
Payson town, Gila County	279	2 131	2.2	601	540	56	10.4	10 281	83.9	17.6	2 367	1 418
Peach Springs CDP, Mohave County	44	236	-	30	52	15	28.8	381	65.4	5.5	42	20
Peeples Valley CDP, Yavapai County	7	27	-	2	4	-	-	301	84.4	7.6	88	40
Peoria city	3 659	20 553	5.2	5 735	5 550	410	7.4	70 583	88.3	21.7	13 473	5 100
Maricopa County (part)	3 659	20 553	5.2	5 735	5 550	410	7.4	70 583	88.3	21.7	13 473	5 100
Yavapai County (part)	-	-	(X)	-	-	-	(X)	-	(X)	(X)	-	-
Peridot CDP	69	360	1.9	13	101	23	22.8	642	53.3	5.8	52	13
Gila County (part)	8	92	-	-	11	-	-	178	66.9	12.9	24	-
Graham County (part)	61	268	2.6	13	90	23	25.6	464	48.1	3.0	28	13
Phoenix city, Maricopa County	44 918	244 486	6.5	73 315	77 080	16 283	21.1	795 297	76.6	22.7	108 747	32 011
Picture Rocks CDP, Pima County	306	1 613	2.5	390	427	31	7.3	5 089	83.5	14.4	1 020	242
Pima town, Graham County	72	447	2.5	143	161	10	6.2	1 221	75.3	13.1	196	88
Pine CDP, Gila County	28	236	5.5	41	62	12	19.4	1 530	87.6	25.2	391	163
Pinetop-Lakeside town, Navajo County	92	600	-	181	130	9	6.9	2 459	87.6	25.4	540	227
Pinon CDP, Navajo County	58	345	4.3	33	127	39	30.7	451	57.4	20.2	20	-
Pirtleville CDP, Cochise County	43	443	1.8	98	146	14	9.6	805	39.0	4.3	71	10
Pisinemo CDP, Pima County	5	57	-	-	10	-	-	121	47.9	-	7	-
Poston CDP, La Paz County	37	117	-	4	41	8	19.5	218	31.7	1.4	7	-
Prescott city, Yavapai County	675	4 164	6.4	3 569	1 873	123	6.6	25 125	89.6	30.6	6 146	3 364
Prescott Valley town, Yavapai County	661	4 116	4.4	823	1 134	155	13.7	15 449	84.4	14.8	3 429	1 519
Quartzsite town, La Paz County	21	180	-	41	69	8	11.6	3 093	70.0	10.0	1 080	800
Queen Creek town	165	972	4.2	270	320	33	10.3	2 532	78.9	17.3	404	85
Maricopa County (part)	165	966	4.2	263	301	26	8.6	2 420	80.0	17.9	378	70
Pinal County (part)	-	6	-	7	19	7	36.8	112	55.4	4.5	26	15
Queen Valley CDP, Pinal County	-	26	-	9	-	-	(X)	697	86.1	19.4	225	161
Red Mesa CDP, Apache County	29	147	-	-	54	-	-	172	51.7	15.1	14	-
Rio Rico Northeast CDP, Santa Cruz County	153	596	3.0	94	147	-	-	1 860	77.9	19.4	275	75
Rio Rico Northwest CDP, Santa Cruz County	174	819	-	90	183	19	10.4	1 463	62.5	12.6	126	12
Rio Rico Southeast CDP, Santa Cruz County	60	539	5.6	70	130	2	1.5	910	70.3	16.4	67	26
Rio Rico Southwest CDP, Santa Cruz County	121	722	1.2	132	121	18	14.9	1 423	66.0	14.0	130	43
Rio Verde CDP, Maricopa County	-	-	(X)	22	-	-	(X)	1 461	98.4	56.7	459	380
Rock Point CDP, Apache County	20	428	7.5	67	98	-	-	436	81.0	24.5	23	-
Rough Rock CDP, Apache County	39	143	-	13	44	8	18.2	299	75.3	10.4	6	-
Round Rock CDP, Apache County	21	236	-	26	51	-	-	231	42.9	3.9	8	-
Sacaton CDP, Pinal County	27	368	-	58	178	114	64.0	939	60.4	1.9	157	51
Safford city, Graham County	302	2 023	1.9	507	629	49	7.8	5 506	78.5	15.0	911	429
Sahuarita town, Pima County	87	576	12.5	148	165	12	7.3	2 170	85.8	28.1	427	131
St. David CDP, Cochise County	37	349	3.7	24	92	20	21.7	1 045	76.4	12.7	205	109
St. Johns city, Apache County	115	894	-	93	289	25	8.7	1 853	79.9	20.1	336	139
St. Michaels CDP, Apache County	22	463	11.7	45	136	24	17.6	644	71.7	20.3	70	-
Salome CDP, La Paz County	18	130	6.2	16	25	11	44.0	920	65.8	5.0	267	168
San Carlos CDP, Gila County	183	1 261	7.3	75	361	95	26.3	1 876	53.9	2.5	208	42
San Luis city, Yuma County	547	3 928	0.5	786	1 009	133	13.2	7 836	34.9	3.4	274	5
San Manuel CDP, Pinal County	196	956	1.2	320	234	31	13.2	2 594	80.3	8.1	485	180
Santan CDP, Pinal County	25	156	12.2	10	8	-	-	342	42.1	-	12	12
Santa Rosa CDP, Pima County	16	91	-	3	24	9	37.5	257	54.1	-	26	20
Sawmill CDP, Apache County	27	181	6.1	19	44	17	38.6	336	40.2	4.5	18	-
Scottsdale city, Maricopa County	5 635	26 482	10.4	13 251	7 597	647	8.5	150 662	93.5	44.1	23 191	11 162
Second Mesa CDP, Navajo County	60	222	38.3	-	63	12	19.0	363	81.8	11.0	33	6
Sedona city	142	980	2.7	347	345	82	23.8	8 411	90.9	39.2	1 711	952
Coconino County (part)	50	207	-	109	116	48	41.4	2 562	96.6	43.2	544	349
Yavapai County (part)	92	773	3.4	238	229	34	14.8	5 849	88.4	37.5	1 167	603
Seligman CDP, Yavapai County	11	113	-	30	41	8	19.5	362	80.9	16.9	91	45
Sells CDP, Pima County	123	829	0.5	111	221	58	26.2	1 359	69.5	7.7	111	26
Shongopovi CDP, Navajo County	37	157	36.3	18	38	6	15.8	336	48.2	1.8	27	21
Shonto CDP, Navajo County	34	121	12.4	25	36	-	-	300	87.0	17.0	54	-
Show Low city, Navajo County	179	1 656	2.9	478	426	36	8.5	4 802	82.5	15.6	989	427
Sierra Vista city, Cochise County	1 233	6 073	6.3	3 301	2 609	138	5.3	22 854	91.5	25.7	7 212	1 713
Sierra Vista Southeast CDP, Cochise County	435	2 940	6.8	1 049	881	29	3.3	9 868	88.8	26.1	2 978	792
Snowflake town, Navajo County	179	1 201	0.2	178	326	15	4.6	2 335	82.3	18.0	384	159
Somerton city, Yuma County	248	1 943	-	312	603	99	16.4	3 592	38.3	3.8	123	43
Sonoita CDP, Santa Cruz County	19	102	4.9	42	12	3	25.0	691	93.3	37.8	169	80
South Tucson city, Pima County	186	1 081	5.7	306	286	65	22.7	3 270	41.1	3.7	397	69
Springerville town, Apache County	57	424	3.5	82	124	13	10.5	1 235	74.6	14.9	173	68
Spring Valley CDP, Yavapai County	18	233	22.7	19	28	-	-	728	67.4	11.4	148	100
Stanfield CDP, Pinal County	35	120	-	4	30	12	40.0	367	48.2	2.7	41	16
Steamboat CDP, Apache County	-	77	-	9	8	-	-	77	35.1	13.0	-	-
Strawberry CDP, Gila County	11	105	12.4	19	20	2	10.0	874	89.9	18.5	211	104
Summit CDP, Pima County	55	931	1.3	86	208	-	-	1 929	57.1	2.8	366	77
Sun City CDP, Maricopa County	36	299	8.4	337	61	7	11.5	37 806	86.3	20.4	11 078	9 730
Sun City West CDP, Maricopa County	7	94	-	164	-	-	(X)	26 200	91.4	29.9	9 184	8 311
Sun Lakes CDP, Maricopa County	-	16	-	143	23	-	-	11 898	92.6	29.3	3 947	3 228
Sun Valley CDP, Gila County	19	171	2.9	61	59	-	-	975	85.2	14.9	254	126
Supai CDP, Coconino County	-	-	(X)	-	-	-	(X)	-	(X)	(X)	-	-
Superior town, Pinal County	73	657	-	99	197	19	9.6	2 103	71.0	7.0	498	268
Surprise city, Maricopa County	692	3 445	4.5	1 219	989	276	27.9	22 608	85.0	20.5	5 706	3 221
Swift Trail Junction CDP, Graham County	54	338	18.9	126	113	16	14.2	1 454	69.3	5.0	315	76
Tacna CDP, Yuma County	12	139	-	5	32	1	3.1	367	61.3	11.7	66	36

Table 4. **Education and Veteran Status: 2000**—Con.

[Data based on a sample (except Tables 65-68). For information on confidentiality protection, coverage, sampling error, and nonsampling error, see Appendix G.
For location of definitions, see "How to Use This Census Report"]

State County Place	Population 3 years and over enrolled in school				Population 16 to 19 years			Population 25 years and over			Civilian veterans 18 years and over	
		Elementary or high school				Not enrolled in school and not high school graduate						
	Pre-primary school	Number	Percent in private school	College or graduate school	Total	Number	Percent	Number	Percent high school graduate or higher	Percent with Bachelor's degree or higher	Total	65 years and over
PLACE—Con.												
Tanque Verde CDP, Pima County	536	3 437	13.7	882	932	60	6.4	11 448	96.0	48.0	2 273	689
Taylor town, Navajo County	146	824	1.7	107	285	42	14.7	1 627	83.5	11.9	233	92
Teec Nos Pos CDP, Apache County	68	384	3.9	29	84	-	-	462	66.7	4.8	17	-
Tempe city, Maricopa County	3 906	20 616	7.2	30 240	12 555	1 053	8.4	93 273	90.1	39.6	12 819	3 500
Thatcher town, Graham County	101	811	2.6	902	599	15	2.5	1 999	85.5	22.4	296	145
Three Points CDP, Pima County	152	1 185	5.7	193	325	63	19.4	3 150	71.0	11.0	621	141
Tolleson city, Maricopa County	150	1 136	-	215	276	11	4.0	2 847	54.5	6.3	350	103
Tombstone city, Cochise County	28	225	-	57	75	2	2.7	1 129	77.1	10.7	314	144
Tonalea CDP, Coconino County	62	259	3.1	34	48	-	-	259	56.0	15.1	18	-
Tonto Basin CDP, Gila County	6	55	-	18	27	2	7.4	725	80.4	7.2	242	124
Top-of-the-World CDP	7	89	-	15	30	-	-	296	85.8	13.9	42	32
Gila County (part)	-	-	(X)	-	-	-	(X)	-	(X)	(X)	-	-
Pinal County (part)	7	89	-	15	30	-	-	296	85.8	13.9	42	32
Tortolita CDP, Pima County	106	755	-	277	254	20	7.9	2 362	92.3	36.2	403	76
Tsaile CDP, Apache County	76	302	-	165	114	-	-	472	62.9	13.3	54	6
Tubac CDP, Santa Cruz County	-	82	-	9	31	8	25.8	723	87.8	40.8	181	141
Tuba City CDP, Coconino County	416	2 539	5.8	340	597	60	10.1	3 863	76.0	18.0	469	75
Tucson city, Pima County	14 226	78 723	7.9	52 143	31 300	4 037	12.9	301 036	80.4	22.9	51 434	17 574
Tucson Estates CDP, Pima County	204	1 410	4.8	219	404	60	14.9	7 480	82.1	13.9	2 064	1 169
Tumacacori-Carmen CDP, Santa Cruz County	6	91	-	-	19	3	15.8	391	71.4	13.6	57	25
Tusayan CDP, Coconino County	24	77	19.5	15	36	14	38.9	303	77.6	25.4	30	-
Vail CDP, Pima County	63	473	12.1	83	126	31	24.6	1 387	94.7	17.0	378	69
Valencia West CDP, Pima County	43	587	4.4	81	261	60	23.0	1 280	58.9	4.8	216	65
Wellton town, Yuma County	44	295	1.4	26	92	8	8.7	1 396	62.0	7.4	353	232
Wenden CDP, La Paz County	12	175	5.1	15	51	8	15.7	593	61.9	5.6	149	85
Whetstone CDP, Cochise County	58	414	3.4	147	77	12	15.6	1 606	82.6	10.3	482	116
Whiteriver CDP, Navajo County	235	1 891	6.0	209	578	99	17.1	2 393	53.1	5.7	199	38
Wickenburg town, Maricopa County	136	728	16.5	143	246	27	11.0	3 713	80.2	19.9	869	505
Wilhoit CDP, Yavapai County	10	89	9.0	10	24	4	16.7	497	82.3	3.6	146	68
Willcox city, Cochise County	67	785	5.4	93	243	27	11.1	2 278	61.0	9.3	454	142
Williams city, Coconino County	118	546	-	125	174	35	20.1	1 718	81.1	15.8	312	106
Williamson CDP, Yavapai County	80	594	3.5	156	150	18	12.0	3 032	94.4	33.4	648	292
Willow Valley CDP, Mohave County	-	92	-	-	30	-	-	435	82.8	3.9	123	47
Window Rock CDP, Apache County	89	680	11.8	212	164	9	5.5	1 597	81.9	25.2	232	28
Winkelman town	20	98	1.0	26	54	5	9.3	272	61.8	2.2	49	25
Gila County (part)	20	97	-	26	54	5	9.3	270	61.5	2.2	49	25
Pinal County (part)	-	1	100.0	-	-	-	(X)	2	100.0	-	-	-
Winslow city, Navajo County	312	2 073	2.4	443	802	147	18.3	5 622	75.7	11.0	857	238
Winslow West CDP	13	72	-	7	11	-	-	42	100.0	-	10	-
Coconino County (part)	13	72	-	7	11	-	-	42	100.0	-	10	-
Navajo County (part)	-	-	(X)	-	-	-	(X)	-	(X)	(X)	-	-
Yarnell CDP, Yavapai County	5	81	2.5	17	10	-	-	592	80.6	17.1	177	93
Young CDP, Gila County	12	91	-	19	31	-	-	400	87.3	21.8	77	43
Youngtown town, Maricopa County	32	226	17.3	28	32	-	-	2 591	74.1	10.9	594	403
Yuma city, Yuma County	2 591	15 160	3.2	4 243	4 821	516	10.7	45 137	73.3	16.2	8 609	3 270

Table 5. **Disability Status: 2000**

[Data based on a sample (except Tables 65-68). For information on confidentiality protection, coverage, sampling error, and nonsampling error, see Appendix G.
For location of definitions, see "How to Use This Census Report"]

State County County Subdivision Place	Civilian noninstitutionalized population with a disability			Percent of civilian noninstitutionalized population with specified disability							Percent employed of civilian noninstitutionalized population 21 to 64 years		
				5 years and over					16 years and over, going outside the home	16 to 64 years, employment disability		Disability status	
	5 years and over	16 to 64 years	65 years and over	Any disability	Sensory	Physical	Mental	Self-care			Total	With a disability	No disability
The State	**902 252**	**596 787**	**259 521**	**19.3**	**3.8**	**8.2**	**4.6**	**2.4**	**8.0**	**12.2**	**70.8**	**56.9**	**74.2**
Apache County	15 213	10 766	3 537	24.4	6.9	9.9	7.0	4.1	13.3	14.2	45.6	35.9	49.7
Chinle CCD	4 801	3 460	1 002	25.6	7.5	9.2	7.5	4.5	15.3	15.5	35.4	31.0	37.5
Chinle CDP	1 012	851	83	21.0	5.1	7.3	6.4	3.3	6.1	16.8	47.6	43.4	49.4
Lukachukai CDP	285	227	44	19.9	4.4	9.4	4.3	0.5	14.0	15.1	20.5	21.5	20.1
Many Farms CDP	195	155	28	14.0	4.1	5.7	2.9	0.6	7.7	7.0	59.6	48.6	62.2
Nazlini CDP	110	90	20	34.7	8.8	14.5	11.4	2.2	20.6	18.3	18.4	7.9	30.8
Rough Rock CDP	184	144	40	33.8	11.0	7.9	9.9	7.4	26.9	24.1	31.2	46.7	20.7
Round Rock CDP	106	71	26	19.8	7.3	11.2	12.5	5.2	14.4	10.3	30.7	8.5	40.0
Tsaile CDP	344	306	7	34.2	6.5	3.4	1.5	0.7	26.7	25.1	30.7	31.4	30.1
Dennehotso CCD	493	321	151	30.3	7.6	11.4	8.7	10.0	23.1	18.3	38.1	29.3	42.9
Dennehotso CDP	136	100	30	18.2	3.3	9.7	3.9	6.8	18.9	13.0	43.4	36.4	45.5
Eagar-Springerville CCD	1 197	796	318	18.2	4.9	8.6	4.7	2.3	7.0	10.1	66.5	48.0	70.7
Eagar town	611	420	136	16.1	3.8	7.0	4.3	1.8	6.3	8.9	68.8	44.8	73.6
Springerville town (part)	258	156	90	19.9	5.9	12.1	6.3	3.8	8.8	7.9	68.0	45.3	73.1
Fort Apache CCD	62	54	5	18.8	3.6	8.8	2.1	3.9	10.0	17.5	41.7	66.7	31.7
McNary CDP (part)	61	54	5	19.6	3.5	9.3	2.3	4.2	10.9	19.0	40.1	66.7	27.9
Fort Defiance CCD	4 752	3 464	1 038	21.4	6.2	8.5	5.6	3.4	12.1	12.1	45.9	38.8	48.4
Burnside CDP	177	131	46	33.0	9.1	14.2	12.9	2.1	21.3	34.0	46.8	53.3	39.0
Fort Defiance CDP	555	470	52	15.3	3.0	4.3	3.3	1.5	5.7	11.9	51.2	43.8	53.4
Ganado CDP	210	144	24	13.5	4.4	3.4	2.1	0.8	2.1	9.9	49.8	68.7	46.5
Houck CDP	170	108	45	17.9	4.7	9.6	5.4	1.8	9.2	9.9	45.9	43.7	46.5
St. Michaels CDP	96	60	25	8.2	4.1	3.8	2.9	2.0	6.2	0.9	64.1	100.0	62.4
Sawmill CDP	161	134	16	26.7	9.1	9.3	7.1	13.3	23.1	11.9	31.1	15.2	39.4
Steamboat CDP	57	50	-	35.4	12.4	6.2	10.6	4.3	23.5	47.1	62.3	60.0	66.7
Window Rock CDP	393	295	67	14.8	5.1	9.0	4.4	3.0	7.1	6.9	56.2	35.1	60.5
Puerco CCD	483	342	135	26.5	11.8	13.0	8.7	2.8	12.1	13.2	51.4	37.8	58.3
St. Johns CCD	1 512	966	449	25.5	6.0	13.3	6.6	2.8	8.7	15.9	56.6	35.5	64.7
St. Johns city	650	337	245	22.2	5.5	10.9	6.5	2.2	6.9	11.5	64.5	44.6	69.9
Springerville town (part)	99	76	21	21.2	3.2	13.1	4.7	3.0	8.0	15.5	62.9	43.1	70.0
Sweetwater CCD	1 913	1 363	439	37.3	10.0	14.6	13.6	7.8	23.8	21.4	37.7	33.9	40.9
Red Mesa CDP	223	122	34	62.5	11.5	22.7	44.5	47.9	48.6	27.3	49.0	28.3	85.7
Rock Point CDP	172	155	11	18.9	3.4	3.1	0.7	0.7	6.6	19.3	45.8	70.1	35.5
Teec Nos Pos CDP	208	178	14	26.4	4.6	8.1	8.9	4.9	7.7	17.2	46.7	38.6	51.1
Cochise County	22 467	13 954	7 496	22.1	5.5	11.2	5.4	2.9	8.8	12.7	65.7	51.7	69.8
Benson CCD	2 383	1 234	1 062	23.1	7.4	12.4	5.8	2.6	8.3	10.0	61.7	40.8	67.5
Benson city	1 276	667	559	28.1	6.1	16.9	8.0	3.5	9.7	13.7	59.9	43.6	66.1
St. David CDP	339	135	180	22.6	9.6	9.4	5.3	2.9	8.1	7.1	62.9	15.6	75.2
Bisbee CCD	4 726	2 819	1 746	21.3	5.0	10.7	5.2	2.9	7.7	12.1	69.2	53.9	73.0
Bisbee city	1 696	980	685	29.5	7.4	14.6	6.6	4.1	11.3	15.6	66.7	53.5	71.8
Naco CDP	167	113	46	21.5	4.9	12.9	5.3	2.1	9.7	10.1	59.5	40.4	66.0
Sierra Vista city (part)	248	148	86	13.7	5.1	6.1	2.8	0.5	5.7	4.8	72.7	35.0	77.3
Sierra Vista Southeast CDP (part)	2 083	1 243	735	18.8	4.3	9.4	4.9	2.9	5.8	11.3	71.6	58.4	74.4
Bowie CCD	712	462	200	33.2	7.7	15.9	6.9	5.1	7.4	24.3	60.1	57.0	61.9
Douglas CCD	3 439	2 270	1 083	20.1	4.7	9.3	4.2	2.6	11.9	13.0	58.4	43.4	63.0
Douglas city	2 572	1 640	857	20.5	5.0	9.2	4.6	2.5	12.0	12.6	59.6	42.7	64.7
Pirtleville CDP	294	226	68	20.7	3.8	9.1	2.8	2.6	16.0	15.1	52.3	40.5	56.7
Elfrida CCD	869	505	315	27.7	8.9	14.3	9.0	4.2	10.3	14.1	56.6	41.7	62.3
Sierra Vista CCD	7 851	5 096	2 302	20.8	5.1	11.0	5.5	2.6	7.3	11.6	69.4	57.4	72.7
Huachuca City town	438	300	110	27.2	8.0	15.5	8.8	4.7	11.2	15.1	63.5	45.2	71.3
Sierra Vista city (part)	5 498	3 522	1 661	20.0	4.9	10.4	5.3	2.5	6.8	11.1	70.9	60.4	73.6
Sierra Vista Southeast CDP (part)	399	303	63	15.4	2.7	6.5	3.2	0.9	5.3	7.4	69.5	57.4	72.3
Tombstone city	359	195	158	24.9	7.1	15.5	5.6	3.5	10.4	10.9	67.5	45.4	73.9
Whetstone CDP	508	375	123	23.7	5.8	15.3	5.0	2.1	7.6	16.0	61.7	57.7	63.3
Willcox CCD	2 487	1 568	788	26.8	6.6	13.4	5.6	4.0	12.3	17.7	61.8	50.8	66.0
Willcox city	1 080	694	320	32.8	9.0	18.0	8.0	5.4	14.6	21.0	60.3	40.7	69.5
Coconino County	17 511	13 071	3 477	16.3	3.9	6.5	4.5	1.9	5.7	9.7	72.7	57.7	75.8
Coconino CCD	10 343	7 990	1 794	14.9	2.7	5.7	4.0	1.5	5.2	9.2	77.2	63.7	79.7
Flagstaff city	7 320	5 754	1 166	14.9	2.5	5.6	4.1	1.6	5.3	9.0	77.4	64.4	79.7
Kachina Village CDP	400	384	6	15.9	0.9	6.7	4.6	1.3	4.8	13.4	82.1	59.0	87.5
Mountainaire CDP	69	60	9	8.4	2.4	1.9	1.0	-	2.2	6.9	87.3	83.3	87.7
Munds Park CDP	208	134	74	16.1	4.6	9.0	4.8	1.4	5.8	10.9	70.4	54.5	73.2
Parks CDP (part)	-	-	-	(X)	(X)	(X)	(X)	(X)	(X)	(X)	(X)	(X)	(X)
Sedona city (part)	466	229	231	16.2	4.1	8.3	3.6	2.5	6.4	7.8	68.3	58.9	69.6
Winslow West CDP (part)	10	10	-	6.9	4.9	2.1	-	-	4.3	10.0	40.7	70.0	34.7
Havasupai CCD	64	52	9	16.2	4.1	6.8	5.8	4.6	7.9	7.9	31.1	26.7	32.2
Supai CDP	-	-	-	(X)	(X)	(X)	(X)	(X)	(X)	(X)	(X)	(X)	(X)
Hopi CCD	-	-	-	-	-	-	-	-	-	-	60.0	(X)	60.0
Hualapai CCD	-	-	-	(X)	(X)	(X)	(X)	(X)	(X)	(X)	(X)	(X)	(X)
Kaibab CCD	459	348	77	26.2	6.6	7.6	5.0	2.1	6.7	20.0	74.2	70.4	75.7
Fredonia town	239	152	55	25.6	9.4	11.5	6.8	3.2	8.4	13.1	66.0	52.8	71.1
Kaibab CDP (part)	-	-	-	(X)	(X)	(X)	(X)	(X)	(X)	(X)	(X)	(X)	(X)
Tuba City CCD	5 118	3 508	1 299	18.3	6.9	8.1	5.8	2.6	7.2	9.4	57.2	40.2	61.8
Bitter Springs CDP	49	40	-	13.1	9.9	4.3	1.3	-	2.7	4.2	48.1	28.1	52.3
Cameron CDP	160	97	49	17.5	6.7	6.6	6.1	2.4	4.7	11.1	42.3	8.2	51.4
Kaibito CDP	194	153	25	12.8	3.9	5.2	5.7	0.8	4.6	7.8	43.9	26.3	47.8
Lechee CDP	222	183	25	15.8	5.2	2.4	4.0	0.7	10.0	15.3	61.1	87.9	52.1
Leupp CDP	246	210	36	27.9	8.6	13.3	4.3	2.4	6.3	15.4	57.8	38.1	70.0
Moenkopi CDP	191	109	60	26.6	11.9	16.6	4.0	2.9	4.9	4.3	47.6	45.0	48.6
Page city	832	648	142	13.2	3.4	5.3	1.4	1.4	4.4	8.5	78.0	62.7	80.8
Tonalea CDP	42	16	9	6.9	2.8	4.1	1.5	-	-	4.7	42.6	-	45.1
Tuba City CDP	919	617	231	12.7	6.0	7.0	5.3	1.1	3.2	3.5	64.8	39.0	69.2
Williams CCD	1 527	1 173	298	19.3	4.0	7.6	3.8	2.0	5.0	13.5	78.4	68.3	81.0
Grand Canyon Village CDP	101	91	5	7.1	2.0	4.0	1.3	0.8	1.4	2.6	94.1	87.9	94.6
Parks CDP (part)	159	112	43	14.3	4.8	6.6	5.0	1.5	3.0	8.1	71.2	47.7	75.2
Tusayan CDP	183	171	-	36.6	-	2.4	4.0	2.4	3.0	43.2	89.6	94.4	86.0
Williams city	554	372	160	21.3	5.3	9.8	4.0	2.8	6.9	14.4	73.5	65.6	75.5
Gila County	11 844	7 231	4 180	24.9	5.8	12.6	6.5	3.3	8.4	15.6	61.2	49.2	65.3
Globe-Miami CCD	4 257	2 526	1 557	24.5	5.6	12.9	7.2	3.6	9.7	13.6	65.5	45.7	71.6
Central Heights-Midland City CDP	672	344	297	26.9	4.0	16.0	9.1	4.5	12.6	11.3	60.7	43.3	66.3
Claypool CDP	388	251	129	23.1	9.1	12.0	9.2	3.8	11.8	10.8	68.7	42.7	76.5

Table 5. **Disability Status: 2000**—Con.

[Data based on a sample (except Tables 65-68). For information on confidentiality protection, coverage, sampling error, and nonsampling error, see Appendix G.
For location of definitions, see "How to Use This Census Report"]

State County County Subdivision Place	Civilian noninstitutionalized population with a disability			Percent of civilian noninstitutionalized population with specified disability							Percent employed of civilian noninstitutionalized population 21 to 64 years		
				5 years and over					16 years and over, going outside the home	16 to 64 years, employment disability		Disability status	
	5 years and over	16 to 64 years	65 years and over	Any disability	Sensory	Physical	Mental	Self-care			Total	With a disability	No disability
Gila County—Con.													
Globe-Miami CCD—Con.													
Globe city	1 522	889	573	23.4	5.2	11.0	7.0	3.8	8.9	12.6	68.8	49.2	74.0
Miami town	396	239	138	22.2	4.1	10.0	6.2	3.6	9.4	13.0	58.6	43.8	62.9
Top-of-the-World CDP (part)	-	-	-	(X)	(X)	(X)	(X)	(X)	(X)	(X)	(X)	(X)	(X)
Payson CCD	5 133	2 901	2 077	24.8	5.5	12.7	6.1	2.8	7.2	15.9	65.2	53.9	68.8
Payson town	3 341	1 806	1 440	25.5	5.2	12.8	5.3	3.0	7.2	16.5	66.3	54.5	70.1
Pine CDP	400	233	150	21.6	5.2	12.3	7.1	3.0	6.1	13.0	60.4	42.8	65.0
Strawberry CDP	228	128	92	22.8	6.7	9.2	3.9	1.5	6.8	13.4	64.3	64.1	64.4
Sun Valley CDP	337	188	137	27.3	5.1	14.6	10.0	2.8	9.3	15.3	63.0	42.6	70.2
Reservation CCD	1 114	849	185	19.8	5.8	8.7	5.8	4.2	8.7	12.1	36.8	34.9	37.5
Canyon Day CDP	192	165	27	20.0	3.6	4.5	2.5	3.9	9.7	13.7	51.0	42.9	54.5
Peridot CDP (part)	42	25	17	15.6	4.1	8.1	2.2	4.1	9.0	8.4	46.8	44.0	47.3
San Carlos CDP	706	530	102	20.3	7.1	9.8	7.7	4.6	9.5	10.8	28.7	28.5	28.8
Tonto CCD	990	728	242	42.0	9.5	18.7	7.2	3.4	7.9	37.2	54.0	61.6	45.9
Gisela CDP	231	196	18	51.0	7.7	14.8	5.5	3.1	6.3	51.1	62.7	73.2	44.5
Tonto Basin CDP	352	251	98	44.4	9.0	23.8	10.0	3.4	9.4	36.1	45.2	51.4	37.9
Young CDP	160	104	56	30.9	12.0	14.7	4.6	3.1	8.6	20.8	52.7	48.9	54.5
Winkelman CCD	350	227	119	23.5	6.3	13.9	6.0	2.5	9.6	14.3	52.7	40.8	57.0
Hayden town (part)	170	111	57	20.2	5.5	12.6	6.7	1.5	7.5	12.5	51.8	45.7	53.7
Winkelman town (part)	117	71	46	27.7	6.6	15.8	5.4	3.5	13.8	13.1	62.5	42.9	70.2
Graham County	5 209	3 150	1 816	18.6	4.8	10.3	5.3	3.2	7.8	9.8	62.6	44.4	67.2
Bonita-Klondyke CCD	133	88	45	20.0	6.5	11.6	6.9	3.2	7.6	14.2	68.6	53.4	72.9
Swift Trail Junction CDP (part)	61	36	25	25.5	8.4	17.2	12.1	5.4	15.1	22.9	66.9	58.3	70.3
Pima CCD	769	475	257	22.2	5.2	13.0	6.3	3.5	8.1	13.4	65.4	53.0	69.2
Pima town	434	248	169	22.9	5.7	13.4	5.4	4.3	9.6	13.5	70.1	52.3	75.5
Safford CCD	3 798	2 213	1 423	19.2	4.6	10.5	5.5	3.5	8.2	9.6	66.1	46.0	71.1
Safford city	1 784	1 012	701	21.5	4.8	11.3	5.8	4.3	10.5	11.1	64.3	41.7	70.5
Swift Trail Junction CDP (part)	205	147	42	21.7	6.7	9.7	5.6	1.8	6.6	10.7	66.9	58.9	69.9
Thatcher town	506	325	164	13.5	2.6	7.4	4.6	1.9	4.0	6.7	68.8	57.7	70.7
San Carlos CCD	509	374	91	12.4	5.2	7.1	3.0	1.9	5.5	7.0	41.2	22.7	45.2
Peridot CDP (part)	145	94	30	17.3	6.0	10.2	5.6	1.6	5.0	6.6	34.8	17.0	39.7
Greenlee County	1 641	1 121	440	21.0	4.7	9.0	4.2	2.4	7.5	14.4	69.7	64.6	71.2
Clifton CCD	952	707	213	18.8	3.6	6.7	2.2	1.6	6.6	13.7	73.1	74.7	72.6
Clifton town	480	334	127	20.8	3.9	9.5	3.1	2.5	7.5	13.3	67.5	67.5	67.5
Morenci CDP	248	228	9	14.5	2.6	1.9	0.6	0.5	4.3	14.0	80.4	89.7	78.1
Duncan CCD	689	414	227	25.0	6.7	13.3	7.8	3.9	8.9	15.7	63.3	46.5	68.5
Duncan town	150	90	56	20.9	6.0	12.3	7.3	1.5	7.8	11.6	62.0	51.2	65.0
La Paz County	5 379	3 162	2 128	29.1	7.6	14.1	5.4	2.7	7.6	20.2	59.1	55.9	60.6
Parker CCD	5 379	3 162	2 128	29.1	7.6	14.1	5.4	2.7	7.6	20.2	59.1	55.9	60.6
Bluewater CDP	178	96	82	24.6	7.2	10.2	3.3	2.3	4.2	19.7	72.9	80.9	69.8
Bouse CDP	311	136	167	37.7	12.9	21.0	10.1	2.8	8.4	23.7	43.6	58.1	34.0
Cibola CDP	31	31	-	19.0	-	3.7	4.9	3.7	4.1	27.0	44.0	54.8	39.7
Ehrenberg CDP	420	300	113	33.1	7.1	17.9	7.3	2.0	6.5	21.5	61.0	54.0	65.3
Parker town	873	722	121	30.0	4.7	7.5	4.7	2.4	5.2	30.6	76.7	79.1	75.0
Parker Strip CDP	761	439	322	23.8	5.2	13.7	5.0	2.5	8.0	11.9	66.8	46.2	72.6
Poston CDP	59	48	6	15.1	1.8	4.6	2.8	-	2.1	9.3	59.0	69.2	56.6
Quartzsite town	1 114	367	738	33.2	11.7	21.1	6.2	3.5	8.3	18.2	38.3	27.0	43.1
Salome CDP	343	140	203	31.1	13.4	18.2	7.0	2.6	7.6	13.2	47.0	45.0	47.8
Wenden CDP	236	125	107	28.3	7.9	14.9	1.9	2.5	6.0	20.5	52.6	44.8	55.7
Maricopa County	504 992	344 438	134 454	18.0	3.1	7.0	4.1	2.2	7.7	11.9	73.6	60.7	76.4
Buckeye CCD	3 401	2 531	690	20.8	3.7	9.1	4.9	2.7	8.8	14.2	67.5	52.3	72.3
Buckeye town (part)	1 237	918	236	21.5	2.4	10.7	4.9	2.4	9.0	12.7	66.4	50.5	71.7
Surprise city (part)	-	-	-	(X)	(X)	(X)	(X)	(X)	(X)	(X)	(X)	(X)	(X)
Chandler CCD	25 907	18 013	6 376	13.2	2.1	4.6	2.7	1.2	5.1	9.0	77.9	69.0	79.3
Chandler city (part)	18 416	13 690	3 526	13.4	1.9	4.1	2.9	1.2	5.4	9.7	78.8	69.0	80.4
Gilbert town (part)	2 249	1 839	264	9.6	1.4	3.1	1.4	0.6	2.7	7.4	81.1	81.8	81.0
Mesa city (part)	65	65	-	5.5	2.0	2.2	1.6	-	0.8	4.2	85.1	75.4	86.1
Phoenix city (part)	-	-	-	(X)	(X)	(X)	(X)	(X)	(X)	(X)	(X)	(X)	(X)
Queen Creek town (part)	462	343	66	12.0	2.0	5.5	3.1	1.2	3.1	6.5	76.0	73.9	76.3
Sun Lakes CDP	2 760	614	2 146	23.1	6.4	14.6	4.3	2.7	8.1	7.1	41.2	42.8	40.9
Tempe city (part)	703	545	153	8.9	1.9	2.5	1.3	0.6	3.1	7.1	84.6	76.6	85.5
Deer Valley CCD	17 566	12 146	4 551	13.0	2.4	5.4	2.9	1.6	5.0	8.2	77.6	65.1	79.4
Carefree town (part)	393	215	171	16.1	3.9	8.0	3.0	1.3	4.4	7.8	64.7	55.4	66.2
Cave Creek town	574	424	142	16.1	2.4	5.8	1.8	1.5	4.5	11.8	75.9	69.8	77.2
Glendale city (part)	5 140	4 127	798	12.0	2.0	4.3	3.2	1.7	5.1	8.8	78.4	60.9	81.0
New River CDP	1 755	1 316	248	17.3	3.1	6.3	4.3	1.3	3.3	12.0	77.3	70.7	78.7
Peoria city (part)	3 900	1 847	1 976	15.0	3.2	7.8	2.8	1.8	6.6	7.1	74.3	61.1	76.1
Phoenix city (part)	3 981	3 001	628	10.7	1.7	3.7	2.4	0.9	4.0	6.5	81.5	72.8	82.5
Scottsdale city (part)	456	257	184	11.0	2.1	6.0	2.3	2.5	4.7	5.6	61.7	59.8	62.0
Gila Bend CCD	1 321	1 063	224	17.0	3.0	6.3	3.8	2.5	8.8	11.1	68.6	47.8	73.9
Avondale city (part)	16	16	-	69.6	17.4	-	-	-	63.2	42.1	41.7	55.6	-
Buckeye town (part)	-	-	-	-	-	-	-	-	-	-	61.5	(X)	61.5
Gila Bend town	295	191	88	16.8	3.9	8.2	6.0	3.2	8.3	8.4	62.3	37.0	67.5
Goodyear city (part)	316	271	32	12.8	3.0	3.0	1.5	0.6	5.1	9.7	77.0	59.5	80.2
Phoenix CCD	440 820	304 024	113 648	18.5	3.2	7.2	4.3	2.3	8.0	12.2	73.4	60.4	76.4
Apache Junction city (part)	68	29	39	41.2	9.7	26.1	10.3	9.7	19.4	40.8	64.8	65.5	64.3
Avondale city (part)	5 183	4 056	877	16.3	2.1	6.0	3.3	1.9	6.9	13.0	72.2	63.6	74.2
Buckeye town (part)	-	-	-	(X)	(X)	(X)	(X)	(X)	(X)	(X)	(X)	(X)	(X)
Chandler city (part)	2 780	1 955	578	12.2	1.6	5.3	3.2	1.7	4.8	7.5	82.1	62.5	84.6
El Mirage city	1 655	1 399	163	25.2	2.8	6.4	3.5	1.9	5.6	25.8	72.7	74.2	71.9
Fountain Hills town	3 096	1 941	1 072	16.1	2.3	6.6	3.0	1.9	4.7	10.8	72.5	68.0	73.4
Gilbert town (part)	8 349	6 434	1 106	11.2	1.7	4.0	2.6	1.1	4.0	7.7	79.9	69.5	81.4
Glendale city (part)	30 996	22 927	6 131	20.0	3.2	7.8	5.1	2.4	8.5	14.1	73.0	61.0	76.4
Goodyear city (part)	1 933	1 403	443	15.2	2.9	6.7	3.1	1.2	4.1	10.1	69.4	60.4	71.1
Guadalupe town	1 057	790	184	22.5	3.7	7.0	6.4	2.0	11.2	16.8	64.0	62.1	64.7
Litchfield Park city	396	189	205	11.0	2.4	6.0	1.3	0.9	3.7	6.7	71.8	65.6	72.4
Mesa city (part)	64 731	41 182	19 853	17.9	3.4	7.4	4.3	2.0	7.0	11.1	75.6	63.3	78.1
Paradise Valley town	1 216	521	608	9.4	2.2	4.6	1.9	1.1	3.2	3.4	64.9	60.0	65.2
Peoria city (part)	14 313	9 117	4 347	19.6	3.3	7.5	4.5	2.6	9.1	12.7	78.7	68.1	81.2
Phoenix city (part)	224 057	166 272	45 066	19.4	3.1	6.9	4.4	2.5	9.2	13.5	71.7	57.7	75.2

Table 5. **Disability Status: 2000**—Con.

[Data based on a sample (except Tables 65-68). For information on confidentiality protection, coverage, sampling error, and nonsampling error, see Appendix G. For location of definitions, see "How to Use This Census Report"]

State County County Subdivision Place	Civilian noninstitutionalized population with a disability			Percent of civilian noninstitutionalized population with specified disability							Percent employed of civilian noninstitutionalized population 21 to 64 years		
				5 years and over					16 years and over, going outside the home	16 to 64 years, employment disability		Disability status	
	5 years and over	16 to 64 years	65 years and over	Any disability	Sensory	Physical	Mental	Self-care			Total	With a disability	No disability
Maricopa County—Con.													
Phoenix CCD—Con.													
Rio Verde CDP (part)	-	-	-	(X)	(X)	(X)	(X)	(X)	(X)	(X)	(X)	(X)	(X)
Scottsdale city (part)	27 610	16 066	10 650	14.8	2.7	6.6	3.4	1.9	5.5	8.4	76.4	66.8	77.7
Sun City CDP	12 745	1 883	10 857	34.0	10.4	20.6	6.9	5.0	12.6	13.5	46.9	38.1	49.8
Surprise city (part)	2 667	2 042	523	20.9	3.2	6.7	4.2	1.8	7.2	16.2	69.1	61.7	71.4
Tempe city (part)	21 605	16 840	4 103	15.3	2.1	5.4	3.4	1.5	5.6	10.1	77.8	67.0	79.8
Tolleson city	1 026	720	280	22.5	3.2	8.1	3.5	3.4	10.5	20.1	73.0	72.1	73.3
Youngtown town	1 102	438	647	39.9	8.1	24.6	10.4	5.9	15.4	19.6	59.3	44.4	68.0
St. Johns CCD	609	455	116	25.7	5.4	11.9	7.3	4.8	9.6	16.9	41.5	52.7	35.7
Phoenix city (part)	-	-	-	(X)	(X)	(X)	(X)	(X)	(X)	(X)	(X)	(X)	(X)
Salt River CCD	1 721	1 314	304	26.3	5.1	10.7	5.1	2.3	7.2	20.3	53.1	55.5	51.7
Mesa city (part)	-	-	-	(X)	(X)	(X)	(X)	(X)	(X)	(X)	(X)	(X)	(X)
Tempe city (part)	-	-	-	(X)	(X)	(X)	(X)	(X)	(X)	(X)	(X)	(X)	(X)
Tonto CCD	454	318	130	11.1	2.3	4.8	2.2	2.0	3.3	7.3	45.2	71.5	41.3
Carefree town (part)	42	24	15	10.1	3.6	3.8	0.5	2.2	2.8	5.9	76.6	62.5	78.2
Rio Verde CDP (part)	141	61	80	9.7	3.1	6.3	2.8	1.6	2.3	2.4	18.4	42.6	15.7
Scottsdale city (part)	71	57	11	6.2	1.5	2.1	1.3	0.3	2.4	3.1	31.4	58.9	29.1
Wickenburg CCD	13 193	4 574	8 415	24.1	6.7	12.8	4.7	3.2	8.3	15.2	49.8	46.7	50.6
Buckeye town (part)	5	5	-	12.5	-	12.5	-	7.5	9.4	15.6	64.0	40.0	70.0
Peoria city (part)	-	-	-	(X)	(X)	(X)	(X)	(X)	(X)	(X)	(X)	(X)	(X)
Sun City West CDP	6 415	839	5 576	24.6	7.6	14.2	4.6	3.6	8.5	11.6	25.0	26.0	24.7
Surprise city (part)	2 941	1 392	1 541	19.0	5.0	9.8	3.0	2.1	6.7	11.5	48.6	49.2	48.5
Wickenburg town	1 301	712	551	27.2	6.2	12.6	5.5	3.6	11.0	19.5	71.9	63.9	74.9
Mohave County	37 799	23 430	12 988	26.1	5.6	13.9	6.1	3.2	9.0	15.9	64.8	50.4	70.1
Kingman North CCD	13 522	8 436	4 602	28.7	6.4	16.1	7.3	3.8	10.1	17.2	62.3	47.1	68.7
Bullhead City city (part)	-	-	-	(X)	(X)	(X)	(X)	(X)	(X)	(X)	(X)	(X)	(X)
Dolan Springs CDP	766	360	389	41.9	12.1	26.7	12.5	6.7	16.4	20.9	42.1	41.5	42.4
Golden Valley CDP	1 380	924	424	31.7	7.4	17.9	8.8	4.0	11.2	18.4	57.7	43.7	64.8
Kingman city	4 443	2 765	1 510	25.0	5.1	13.5	6.2	3.3	9.2	16.9	71.3	55.3	76.6
New Kingman-Butler CDP	4 226	2 608	1 443	29.9	6.7	16.7	7.7	3.7	10.1	17.1	59.6	43.9	66.9
Peach Springs CDP	201	137	47	28.2	12.3	11.2	5.0	3.5	15.2	12.1	46.2	34.4	52.5
Kingman South CCD	23 599	14 526	8 262	25.5	5.3	13.1	5.7	3.0	8.6	15.5	66.0	52.1	70.9
Arizona Village CDP	38	31	3	13.4	4.2	5.3	3.9	1.4	7.1	10.0	61.2	32.3	67.9
Bullhead City city (part)	9 239	6 087	2 832	29.2	5.2	14.1	6.0	2.9	9.7	18.9	67.4	56.9	71.8
Desert Hills CDP	648	444	199	30.1	5.7	14.6	4.7	3.2	10.8	19.8	58.2	52.0	61.3
Lake Havasu City city	8 479	4 686	3 537	21.3	4.7	11.5	4.8	2.8	7.1	11.9	66.1	48.2	70.7
Mesquite Creek CDP	61	40	21	27.4	9.9	19.7	5.4	2.2	3.6	25.0	39.7	32.5	43.4
Mohave Valley CDP	3 387	2 176	1 030	26.6	6.8	14.4	7.4	3.4	9.5	15.7	66.2	51.1	71.9
Mojave Ranch Estates CDP	-	-	-	-	-	-	-	-	-	-	89.5	(X)	89.5
Willow Valley CDP	135	83	36	25.1	3.2	16.9	3.0	1.5	1.7	19.1	70.9	68.7	71.7
Mohave North CCD	678	468	124	13.2	3.3	5.8	3.9	2.4	6.0	8.7	65.8	55.2	68.0
Colorado City town	297	210	28	10.4	2.9	3.7	3.5	2.3	5.8	6.6	59.4	52.0	60.7
Kaibab CDP (part)	38	31	4	17.8	4.7	8.5	7.0	0.9	6.8	8.9	73.7	41.9	83.0
Navajo County	19 514	13 636	4 764	22.4	6.1	9.3	6.1	3.1	11.0	14.0	56.3	44.8	60.4
Apache CCD	2 564	2 151	265	27.5	5.9	5.7	4.7	2.1	21.1	20.6	47.2	48.2	46.6
Cibecue CDP	261	196	65	25.2	5.3	7.3	5.4	1.4	22.1	8.6	27.5	25.0	28.5
East Fork CDP	256	201	40	29.2	7.2	7.9	9.9	6.4	34.1	18.6	50.5	46.9	52.9
McNary CDP (part)	-	-	-	(X)	(X)	(X)	(X)	(X)	(X)	(X)	(X)	(X)	(X)
Whiteriver CDP	1 333	1 157	99	28.2	6.0	4.7	3.1	1.8	21.1	24.0	48.7	58.3	42.0
Hopi CCD	1 314	814	446	21.4	9.4	10.7	7.2	4.1	8.9	9.0	51.9	40.1	55.6
First Mesa CDP	261	180	48	23.4	7.7	9.1	7.5	6.9	9.2	10.6	42.8	39.4	44.3
Hotevilla-Bacavi CDP	176	117	59	25.5	10.9	8.3	6.2	7.5	11.5	7.1	64.2	52.3	69.3
Jeddito CDP	72	56	11	25.8	3.2	6.1	7.2	1.4	4.5	18.0	43.8	57.1	35.6
Keams Canyon CDP	31	19	12	22.0	11.3	8.5	3.5	3.5	11.5	10.9	61.3	100.0	55.0
Kykotsmovi Village CDP	112	38	74	15.0	13.5	7.9	2.0	1.1	5.7	3.1	53.1	63.2	52.1
Second Mesa CDP	64	48	11	9.0	2.8	3.5	1.8	1.6	4.8	8.7	54.3	58.3	53.8
Shongopovi CDP	122	48	74	21.9	7.2	16.9	9.5	4.3	10.7	8.7	52.3	50.0	52.8
Indian Wells CCD	1 849	1 291	480	28.6	9.4	11.3	8.2	4.4	18.6	17.3	31.6	26.0	34.4
Dilkon CDP	278	224	26	23.7	4.7	7.5	6.5	8.7	12.4	16.0	31.3	23.2	34.5
Greasewood CDP	85	63	17	19.3	7.5	4.8	7.3	1.1	10.2	15.2	50.0	62.1	46.1
Little Colorado CCD	3 138	2 166	769	21.5	4.7	8.4	5.5	1.9	8.8	15.2	69.9	61.4	72.7
Holbrook city	853	578	209	19.1	3.2	7.1	5.3	1.4	6.3	13.7	69.7	59.3	72.6
Winslow city	1 708	1 181	443	23.5	5.2	9.4	5.6	2.6	11.1	16.6	69.8	59.4	73.6
Winslow West CDP (part)	-	-	-	(X)	(X)	(X)	(X)	(X)	(X)	(X)	(X)	(X)	(X)
Pinon CCD	1 891	1 309	418	26.1	8.4	9.1	7.6	5.5	17.7	13.3	31.7	28.7	33.2
Pinon CDP	148	126	15	16.1	5.0	4.6	1.1	3.2	7.5	8.4	42.4	30.5	46.3
Snowflake CCD	6 747	4 386	1 970	19.9	4.8	10.0	5.5	2.8	7.2	12.7	65.7	50.3	69.9
Heber-Overgaard CDP	556	316	226	22.7	6.4	13.8	3.8	2.6	8.4	13.2	58.7	44.3	63.0
Pinetop-Lakeside town	602	404	168	18.2	3.8	8.8	5.4	2.1	5.6	11.9	66.7	42.8	72.4
Show Low city	1 513	957	417	21.6	5.6	10.6	5.9	3.4	7.5	15.5	69.3	48.8	75.7
Snowflake town	666	408	229	16.6	4.6	8.0	4.7	3.3	7.8	9.9	68.9	57.5	71.4
Taylor town	566	392	124	19.8	4.4	8.7	5.6	1.7	6.9	12.0	66.9	56.4	70.0
Western CCD	2 011	1 519	416	21.3	6.9	9.4	7.2	4.0	11.3	11.6	43.7	30.7	48.7
Chilchinbito CDP	136	102	10	29.5	2.6	11.7	2.6	11.7	6.4	25.0	25.9	40.2	10.5
Kayenta CDP	700	583	86	15.6	5.0	6.5	4.9	2.6	8.0	10.0	50.5	38.1	53.7
Oljato-Monument Valley CDP	30	13	17	57.7	28.8	28.8	40.4	-	-	36.8	-	-	(X)
Shonto CDP	71	57	7	13.9	6.9	4.1	5.7	2.9	5.3	7.9	62.2	34.1	66.6
Pima County	155 566	98 808	48 018	20.1	4.1	9.3	5.4	2.7	8.3	11.7	71.1	55.1	75.0
Ajo CCD	1 134	552	549	30.7	8.8	16.0	6.6	4.8	12.5	18.8	52.9	41.6	57.7
Ajo CDP	1 044	502	509	29.8	8.3	15.7	6.2	4.5	12.7	17.7	52.3	40.4	56.9
Arivaca CCD	10 689	5 502	4 773	22.6	5.8	11.0	5.0	2.5	8.3	14.1	60.5	51.2	63.2
Drexel Heights CDP (part)	2 324	1 798	386	19.2	3.7	7.0	5.2	2.2	7.4	14.8	70.3	59.6	73.3
East Sahuarita CDP (part)	-	-	-	(X)	(X)	(X)	(X)	(X)	(X)	(X)	(X)	(X)	(X)
Green Valley CDP (part)	4 289	737	3 550	25.8	9.1	15.7	4.3	2.9	7.8	11.6	39.0	31.5	40.5
Sahuarita town (part)	539	349	172	18.1	3.2	7.2	3.7	2.0	7.4	11.5	70.9	62.2	72.8
Three Points CDP (part)	1 101	821	192	25.3	5.0	10.7	6.3	2.3	12.6	17.1	63.3	54.0	67.0
Valencia West CDP	509	382	95	23.2	4.6	7.8	4.4	2.0	8.5	18.8	60.4	55.2	62.3
Marana CCD	5 327	3 794	1 115	22.7	4.3	11.3	5.5	2.6	7.7	15.4	72.6	57.5	77.6
Avra Valley CDP	1 060	824	180	22.1	4.4	10.5	5.2	2.8	8.9	16.8	70.1	47.0	79.5
Marana town (part)	440	310	106	33.0	5.1	15.7	8.9	5.1	13.5	21.0	67.0	52.2	75.0
Picture Rocks CDP (part)	1 586	1 124	300	21.6	4.2	11.1	5.4	3.1	7.9	14.4	73.6	54.5	79.0

Table 5. **Disability Status: 2000**—Con.

[Data based on a sample (except Tables 65-68). For information on confidentiality protection, coverage, sampling error, and nonsampling error, see Appendix G.
For location of definitions, see "How to Use This Census Report"]

State County County Subdivision Place	Civilian noninstitutionalized population with a disability			Percent of civilian noninstitutionalized population with specified disability							Percent employed of civilian noninstitutionalized population 21 to 64 years		
				5 years and over					16 years and over, going outside the home	16 to 64 years, employment disability		Disability status	
	5 years and over	16 to 64 years	65 years and over	Any disability	Sensory	Physical	Mental	Self-care			Total	With a disability	No disability
Pima County—Con.													
Marana CCD—Con.													
Three Points CDP (part)	123	82	30	23.8	7.2	8.3	3.9	0.8	5.1	19.0	68.5	71.4	67.6
Tucson Estates CDP (part)	1 410	890	393	22.0	4.3	12.0	5.5	2.1	6.2	12.2	73.5	61.2	77.0
Papago CCD	2 063	1 627	343	30.8	8.0	12.3	6.7	4.3	20.4	14.4	34.9	32.9	36.2
Pisinemo CDP	39	39	-	19.3	3.0	17.8	4.5	8.4	11.0	14.7	19.4	20.5	18.9
Santa Rosa CDP	200	144	51	48.8	9.5	21.7	6.8	14.6	38.9	23.6	31.6	31.8	31.4
Sells CDP	742	632	69	29.9	7.1	9.3	6.2	1.6	16.2	17.5	43.9	44.4	43.5
Tucson CCD	136 353	87 333	41 238	19.7	4.0	9.0	5.4	2.7	8.2	11.4	72.0	55.7	75.8
Casas Adobes CDP	9 126	4 880	3 789	18.1	4.1	8.9	5.0	3.1	7.9	9.5	79.2	66.5	81.4
Catalina CDP	1 401	983	354	21.1	5.1	10.2	7.4	2.5	8.1	11.6	70.1	45.5	77.2
Catalina Foothills CDP	6 117	3 071	2 668	12.0	2.6	6.4	3.0	2.1	4.5	5.7	73.8	61.5	75.1
Corona de Tucson CDP	118	81	37	14.9	2.4	5.3	0.9	0.9	9.0	10.1	82.0	100.0	79.2
Drexel-Alvernon CDP	892	688	99	22.9	4.2	8.4	5.1	1.0	9.5	17.8	70.6	62.8	73.4
Drexel Heights CDP (part)	1 866	1 206	534	19.3	4.3	9.2	5.2	3.2	7.8	11.9	67.8	50.1	72.0
East Sahuarita CDP (part)	324	247	60	23.6	3.2	9.0	4.3	1.9	8.3	19.8	71.3	67.7	72.8
Flowing Wells CDP	3 956	2 294	1 458	28.1	5.7	15.4	8.7	4.1	11.0	15.7	68.4	48.5	75.6
Green Valley CDP (part)	259	-	259	61.8	29.8	41.1	22.7	18.4	35.8	(X)	(X)	(X)	(X)
Littletown CDP	269	242	19	22.4	2.2	8.1	6.4	0.9	10.2	16.5	63.3	62.1	63.9
Marana town (part)	1 252	850	252	12.0	2.5	6.1	2.1	1.7	3.6	7.2	71.9	62.0	73.2
Oro Valley town	4 065	2 013	1 852	14.4	3.5	6.9	2.9	1.3	4.5	7.3	70.4	61.0	71.7
Picture Rocks CDP (part)	-	-	-	(X)	(X)	(X)	(X)	(X)	(X)	(X)	(X)	(X)	(X)
Sahuarita town (part)	6	6	-	23.1	-	7.7	7.7	7.7	9.5	19.0	50.0	66.7	41.7
South Tucson city	1 423	1 033	315	28.5	5.8	13.3	9.7	3.1	13.6	15.5	49.5	33.5	57.1
Summit CDP	976	577	137	31.5	5.5	11.8	12.8	4.2	10.3	17.9	63.6	50.4	69.4
Tanque Verde CDP	1 760	1 208	409	11.0	2.1	5.1	3.1	1.1	2.7	6.4	74.0	62.0	75.5
Tortolita CDP	442	273	125	12.8	3.7	5.0	3.1	1.6	2.8	6.0	78.2	75.0	78.6
Tucson city	93 738	62 340	26 459	21.3	4.1	9.4	6.0	3.0	9.3	12.6	71.2	54.8	75.6
Tucson Estates CDP (part)	991	208	783	32.6	11.6	21.4	5.7	3.8	13.3	12.1	54.0	49.0	55.4
Vail CDP	390	304	34	19.4	4.4	5.8	5.3	0.6	4.3	15.8	79.8	81.0	79.4
Pinal County	35 207	22 054	11 542	22.9	5.2	11.1	5.4	2.8	8.9	14.1	63.1	51.3	66.8
Casa Grande CCD	7 319	4 817	2 169	23.1	4.9	10.3	5.7	2.9	9.2	16.3	67.8	56.1	71.7
Casa Grande city (part)	4 771	3 154	1 368	20.8	4.5	9.0	4.9	2.9	8.7	15.8	69.6	58.0	73.0
Coolidge CCD	3 022	2 004	798	27.0	6.2	11.9	8.7	4.3	13.7	15.0	61.8	41.9	70.4
Coolidge city	1 959	1 205	586	27.4	6.6	13.1	8.8	4.4	14.4	13.9	62.9	45.2	70.0
Eloy CCD	2 601	1 770	632	18.5	3.9	8.5	3.3	2.2	7.1	11.0	62.5	50.7	65.6
Arizona City CDP	684	371	265	17.4	4.6	8.5	2.8	1.4	5.5	7.6	70.0	51.7	73.6
Casa Grande city (part)	18	18	-	100.0	-	100.0	-	-	-	100.0	-	-	(X)
Eloy city	1 562	1 126	300	19.7	4.2	8.7	3.7	2.7	8.3	12.4	61.2	52.0	64.1
Florence CCD	2 046	1 201	728	24.3	4.9	12.1	5.6	2.3	9.0	13.8	67.5	55.6	71.3
Florence town	1 250	631	527	25.2	5.8	12.5	6.3	2.5	8.1	14.2	69.5	59.0	73.0
Gila River CCD	1 526	1 164	285	21.0	6.6	11.7	4.7	3.6	8.1	12.7	44.6	38.9	46.9
Blackwater CDP	72	63	9	16.7	4.9	5.3	2.1	2.1	5.6	9.0	47.8	39.7	50.0
Sacaton CDP	302	240	54	25.4	10.2	15.0	8.2	5.3	15.3	11.4	34.1	21.6	40.2
Santan CDP	111	87	12	21.4	2.5	11.2	3.3	5.6	5.1	22.0	41.0	34.5	43.2
Maricopa-Stanfield CCD	1 837	1 453	324	23.8	4.8	9.4	5.2	3.2	9.2	17.9	65.0	53.8	69.6
Ak-Chin Village CDP	112	81	29	18.9	5.1	7.8	4.7	2.4	7.9	17.9	54.0	74.7	48.1
Maricopa CDP	217	165	52	22.8	4.6	11.0	2.0	2.8	10.6	14.1	74.9	63.2	79.1
Stanfield CDP	172	149	17	29.1	4.9	8.4	3.9	4.4	12.0	24.3	48.5	42.9	51.9
North Pinal CCD	13 559	7 687	5 422	24.1	5.5	12.5	5.4	2.8	8.6	14.0	66.4	54.8	69.9
Apache Junction city (part)	7 728	4 382	3 139	26.7	6.5	14.0	6.4	3.2	9.5	16.4	68.1	57.5	71.8
Gold Camp CDP	851	446	383	15.4	3.8	6.4	2.4	1.6	5.0	6.9	60.8	43.6	63.5
Hayden town (part)	-	-	-	(X)	(X)	(X)	(X)	(X)	(X)	(X)	(X)	(X)	(X)
Kearny town	423	251	148	20.4	4.7	11.5	4.6	2.7	8.6	11.5	65.6	41.4	71.6
Queen Creek town (part)	38	29	9	27.3	6.5	6.5	5.8	-	7.9	8.3	42.6	34.5	45.8
Queen Valley CDP	225	29	183	31.1	12.0	20.1	7.3	6.2	2.4	4.0	52.0	27.6	54.9
Superior town	775	461	302	25.5	5.7	13.3	4.1	3.9	12.2	15.9	55.9	50.1	58.0
Top-of-the-World CDP (part)	91	52	30	22.0	7.7	12.6	6.5	1.9	-	5.1	82.9	84.6	82.5
Papago CCD	235	196	34	34.1	9.9	11.9	5.4	-	25.5	20.2	29.3	21.7	35.6
Chuichu CDP	106	91	15	34.6	5.6	5.2	0.7	-	28.5	23.0	37.5	27.5	46.7
San Manuel CCD	3 062	1 762	1 150	18.9	5.0	9.2	4.2	2.3	7.9	10.2	50.2	40.7	52.3
Dudleyville CDP	281	138	138	24.1	6.7	13.8	5.4	4.7	13.9	16.4	71.1	63.0	73.0
Mammoth town	387	236	127	23.6	7.0	13.8	6.2	3.6	10.8	13.0	53.4	45.8	55.8
Oracle CDP	730	427	262	22.2	6.3	10.0	6.2	2.6	10.2	10.1	63.3	52.2	66.0
San Manuel CDP	695	465	162	17.4	2.9	5.5	3.9	1.5	9.4	9.3	56.5	33.0	61.9
Winkelman town (part)	-	-	-	-	-	-	-	-	-	-	50.0	(X)	50.0
Santa Cruz County	6 409	4 522	1 487	18.3	3.1	6.2	3.5	2.0	10.1	13.2	58.9	50.2	61.2
Nogales CCD	5 914	4 249	1 281	18.3	2.9	5.9	3.3	2.0	10.5	13.4	58.0	49.8	60.2
Amado CDP	98	70	28	37.3	3.0	25.1	3.4	6.5	13.9	18.3	75.3	72.9	77.3
Nogales city	3 541	2 528	777	18.6	2.8	5.8	3.9	2.5	10.6	14.4	55.1	46.3	57.4
Rio Rico Northeast CDP	491	301	122	18.4	3.0	6.8	3.2	0.3	9.1	8.9	64.1	53.3	66.2
Rio Rico Northwest CDP	433	357	51	16.4	2.9	3.0	3.0	-	6.4	12.0	63.8	66.0	63.1
Rio Rico Southeast CDP	172	151	14	10.7	1.9	2.2	1.6	0.9	6.4	8.9	65.7	48.6	68.8
Rio Rico Southwest CDP	530	435	51	21.5	3.0	4.6	1.7	0.7	20.0	17.8	55.5	45.4	59.5
Tubac CDP	183	49	134	22.0	6.5	14.3	3.7	7.3	12.1	8.2	59.4	30.6	64.1
Tumacacori-Carmen CDP	105	64	41	21.2	3.6	7.9	4.6	-	9.5	11.2	62.7	51.6	65.6
Patagonia CCD	495	273	206	18.7	5.2	10.0	5.7	2.5	5.5	10.3	68.9	56.8	71.5
Elgin CDP	52	35	14	20.6	5.1	7.9	1.6	1.2	-	14.9	75.3	60.0	79.5
Patagonia town	192	90	95	23.9	6.7	13.8	8.6	3.7	9.4	9.7	66.7	61.1	68.0
Sonoita CDP	118	69	43	14.4	3.7	6.6	5.6	2.2	4.8	8.8	68.1	37.7	73.0
Yavapai County	34 220	20 019	12 855	21.9	5.2	10.9	5.5	2.9	7.2	13.3	67.2	52.5	71.1
Ashfork CCD	647	476	146	36.2	10.0	14.6	7.3	3.5	8.0	27.5	58.6	59.7	57.8
Ash Fork CDP	219	161	46	44.9	6.6	11.1	6.8	3.3	4.2	41.2	63.3	77.3	47.4
Seligman CDP	142	91	45	27.3	11.0	10.0	2.5	2.5	8.3	14.8	75.9	67.0	80.1
Congress CCD	2 119	1 209	855	26.1	7.0	14.4	6.5	2.6	6.8	14.5	58.3	38.0	65.2
Black Canyon City CDP (part)	647	388	259	25.0	6.7	12.9	5.8	2.8	7.6	14.4	67.7	39.8	75.9
Congress CDP	431	206	213	25.9	6.7	16.3	6.0	2.2	4.8	12.2	50.1	33.3	55.5
Cordes Lakes CDP (part)	-	-	-	(X)	(X)	(X)	(X)	(X)	(X)	(X)	(X)	(X)	(X)
Mayer CDP (part)	-	-	-	(X)	(X)	(X)	(X)	(X)	(X)	(X)	(X)	(X)	(X)
Peeples Valley CDP	103	57	46	30.6	7.1	17.5	6.2	4.7	8.7	12.1	39.4	26.3	44.5
Peoria city (part)	-	-	-	(X)	(X)	(X)	(X)	(X)	(X)	(X)	(X)	(X)	(X)
Spring Valley CDP	262	148	82	27.0	6.0	11.9	8.0	2.4	7.8	15.7	52.7	29.1	61.1

Table 5. **Disability Status: 2000**—Con.

[Data based on a sample (except Tables 65-68). For information on confidentiality protection, coverage, sampling error, and nonsampling error, see Appendix G.
For location of definitions, see "How to Use This Census Report"]

State County County Subdivision Place	Civilian noninstitutionalized population with a disability			Percent of civilian noninstitutionalized population with specified disability							Percent employed of civilian noninstitutionalized population 21 to 64 years		
				5 years and over					16 years and over, going outside the home	16 to 64 years, employment disability		Disability status	
	5 years and over	16 to 64 years	65 years and over	Any disability	Sensory	Physical	Mental	Self-care			Total	With a disability	No disability
Yavapai County—Con.													
Congress CCD—Con.													
Wilhoit CDP	176	105	67	28.4	8.9	19.1	9.5	3.2	8.1	16.6	53.2	34.7	61.6
Yarnell CDP	189	95	92	27.9	9.2	18.3	9.2	3.8	8.5	15.0	55.7	26.9	65.3
Humboldt CCD	1 510	941	490	30.0	7.7	15.1	9.6	3.7	8.8	19.5	63.2	45.7	70.3
Black Canyon City CDP (part)	-	-	-	(X)	(X)	(X)	(X)	(X)	(X)	(X)	(X)	(X)	(X)
Camp Verde town (part)	-	-	-	(X)	(X)	(X)	(X)	(X)	(X)	(X)	(X)	(X)	(X)
Cordes Lakes CDP (part)	724	416	268	37.1	9.5	20.7	11.7	4.9	12.3	25.0	56.9	38.6	67.0
Dewey-Humboldt CDP (part)	168	108	53	17.0	4.6	7.6	5.9	2.4	5.7	13.7	65.6	63.3	66.0
Mayer CDP (part)	399	268	109	29.6	7.9	12.8	11.7	3.2	7.7	18.1	59.3	33.3	70.6
Mingus Mountain CCD	5 222	3 030	2 052	23.3	5.4	11.6	5.8	3.9	8.5	15.3	71.1	60.1	74.3
Camp Verde town (part)	-	-	-	(X)	(X)	(X)	(X)	(X)	(X)	(X)	(X)	(X)	(X)
Clarkdale town	679	319	311	20.4	4.9	10.9	5.4	2.9	7.3	10.9	70.1	55.3	73.2
Cottonwood city (part)	2 116	1 195	874	25.5	5.9	13.4	7.2	4.7	11.3	16.6	68.4	54.2	72.9
Cottonwood-Verde Village CDP (part)	2 023	1 251	765	22.6	4.9	10.4	4.7	3.9	7.2	16.8	75.2	69.3	77.1
Dewey-Humboldt CDP (part)	52	21	-	33.8	3.2	14.9	25.3	6.5	-	7.7	87.2	100.0	84.3
Jerome town	44	40	4	14.8	1.0	6.7	2.0	0.7	2.2	11.7	75.1	78.9	74.3
Prescott Valley town (part)	48	34	14	10.7	4.0	4.9	1.3	1.6	2.0	4.3	45.0	23.5	47.8
Prescott CCD	18 149	10 485	6 838	20.3	5.0	10.3	5.4	2.6	6.6	11.7	66.7	49.6	70.7
Bagdad CDP	252	226	14	17.1	3.6	6.6	3.5	0.9	3.2	12.7	76.4	65.9	79.4
Chino Valley town	1 562	959	524	20.8	4.8	11.2	6.1	3.5	6.8	11.9	67.5	44.2	73.5
Dewey-Humboldt CDP (part)	1 398	716	634	27.4	8.5	15.4	6.1	3.5	9.5	16.9	61.7	53.0	65.0
Mayer CDP (part)	-	-	-	(X)	(X)	(X)	(X)	(X)	(X)	(X)	(X)	(X)	(X)
Paulden CDP	447	322	86	14.3	3.8	7.3	4.8	1.3	4.6	9.3	67.1	29.3	74.2
Prescott city	6 452	3 423	2 760	20.0	4.9	9.9	5.1	2.3	6.0	11.0	65.3	53.2	67.9
Prescott Valley town (part)	4 489	2 711	1 522	21.1	4.8	10.6	5.8	3.1	8.1	12.7	68.7	45.2	75.0
Williamson CDP	476	303	163	12.5	3.6	6.4	4.2	2.4	5.0	7.5	57.3	41.1	59.7
Verde CCD	6 573	3 878	2 474	22.2	4.5	10.4	4.5	2.9	7.6	14.3	69.6	60.1	72.1
Big Park CDP	988	498	483	20.3	4.2	8.6	3.4	2.2	7.0	12.5	65.0	72.1	63.6
Camp Verde town (part)	2 423	1 447	884	27.7	6.3	13.9	5.8	3.9	10.6	17.2	68.0	52.1	73.7
Cornville CDP	709	518	169	21.4	3.0	7.8	4.4	2.6	7.9	16.9	71.9	67.7	73.3
Cottonwood city (part)	-	-	-	(X)	(X)	(X)	(X)	(X)	(X)	(X)	(X)	(X)	(X)
Cottonwood-Verde Village CDP (part)	190	144	46	22.4	7.0	8.4	1.1	3.3	3.7	21.7	71.8	56.7	77.1
Lake Montezuma CDP	676	346	278	22.5	4.5	13.4	6.4	4.9	6.7	13.5	76.0	54.2	80.8
Sedona city (part)	1 189	688	453	17.0	3.4	7.9	3.8	1.7	4.7	10.8	72.2	67.6	73.0
Yuma County	29 281	17 425	10 339	20.8	4.6	9.3	4.1	2.6	9.4	12.7	58.3	46.9	61.4
Somerton CCD	4 410	3 076	991	17.6	3.1	6.0	3.0	2.4	11.1	12.3	49.5	40.7	51.7
Gadsden CDP	108	90	18	12.8	1.5	4.8	1.2	0.8	10.0	10.1	52.5	52.6	52.5
San Luis city	1 755	1 308	353	15.1	2.5	4.9	2.5	1.6	9.8	11.9	44.9	43.5	45.2
Somerton city	1 036	661	223	15.9	3.4	5.6	3.1	2.7	11.4	8.3	51.3	25.3	56.4
Yuma city (part)	5	5	-	31.3	-	31.3	-	-	-	31.3	-	-	-
Wellton CCD	1 246	708	478	19.9	4.5	10.4	4.1	2.3	7.8	12.7	56.4	46.3	59.1
Tacna CDP	109	47	57	21.0	7.5	12.7	2.9	4.6	11.4	11.1	60.2	28.9	66.5
Wellton town	465	230	218	25.8	6.0	14.6	5.5	2.4	10.1	14.1	45.8	41.2	47.4
Yuma city (part)	-	-	-	(X)	(X)	(X)	(X)	(X)	(X)	(X)	(X)	(X)	(X)
Yuma CCD	23 625	13 641	8 870	21.6	5.0	10.0	4.4	2.6	9.1	12.8	60.5	48.3	63.8
Fortuna Foothills CDP	5 199	2 001	3 133	25.8	7.4	15.9	5.0	3.2	8.5	12.2	44.3	29.6	48.5
Yuma city (part)	13 602	8 517	4 251	20.4	4.4	8.6	4.1	2.5	9.1	12.3	66.5	53.9	69.8

Table 6. **Disability Status: 2000**

[Data based on a sample (except Tables 65-68). For information on confidentiality protection, coverage, sampling error, and nonsampling error, see Appendix G.
For location of definitions, see "How to Use This Census Report"]

State County Place	Civilian noninstitutionalized population with a disability			Percent of civilian noninstitutionalized population with specified disability							Percent employed of civilian noninstitutionalized population 21 to 64 years		
				5 years and over					16 years and over, going outside the home	16 to 64 years, employment disability		Disability status	
	5 years and over	16 to 64 years	65 years and over	Any disability	Sensory	Physical	Mental	Self-care			Total	With a disability	No disability
The State	**902 252**	**596 787**	**259 521**	**19.3**	**3.8**	**8.2**	**4.6**	**2.4**	**8.0**	**12.2**	**70.8**	**56.9**	**74.2**
COUNTY													
Apache County	15 213	10 766	3 537	24.4	6.9	9.9	7.0	4.1	13.3	14.2	45.6	35.9	49.7
Cochise County	22 467	13 954	7 496	22.1	5.5	11.2	5.4	2.9	8.8	12.7	65.7	51.7	69.8
Coconino County	17 511	13 071	3 477	16.3	3.9	6.5	4.5	1.9	5.7	9.7	72.7	57.7	75.8
Gila County	11 844	7 231	4 180	24.9	5.8	12.6	6.5	3.3	8.4	15.6	61.2	49.2	65.3
Graham County	5 209	3 150	1 816	18.6	4.8	10.3	5.3	3.2	7.8	9.8	62.6	44.4	67.2
Greenlee County	1 641	1 121	440	21.0	4.7	9.0	4.2	2.4	7.5	14.4	69.7	64.6	71.2
La Paz County	5 379	3 162	2 128	29.1	7.6	14.1	5.4	2.7	7.6	20.2	59.1	55.9	60.6
Maricopa County	504 992	344 438	134 454	18.0	3.1	7.0	4.1	2.2	7.7	11.9	73.6	60.7	76.4
Mohave County	37 799	23 430	12 988	26.1	5.6	13.9	6.1	3.2	9.0	15.9	64.8	50.4	70.1
Navajo County	19 514	13 636	4 764	22.4	6.1	9.3	6.1	3.1	11.0	14.0	56.3	44.8	60.4
Pima County	155 566	98 808	48 018	20.1	4.1	9.3	5.4	2.7	8.3	11.7	71.1	55.1	75.0
Pinal County	35 207	22 054	11 542	22.9	5.2	11.1	5.4	2.8	8.9	14.1	63.1	51.3	66.8
Santa Cruz County	6 409	4 522	1 487	18.3	3.1	6.2	3.5	2.0	10.1	13.2	58.9	50.2	61.2
Yavapai County	34 220	20 019	12 855	21.9	5.2	10.9	5.5	2.9	7.2	13.3	67.2	52.5	71.1
Yuma County	29 281	17 425	10 339	20.8	4.6	9.3	4.1	2.6	9.4	12.7	58.3	46.9	61.4
PLACE													
Ajo CDP, Pima County	1 044	502	509	29.8	8.3	15.7	6.2	4.5	12.7	17.7	52.3	40.4	56.9
Ak-Chin Village CDP, Pinal County	112	81	29	18.9	5.1	7.8	4.7	2.4	7.9	17.9	54.0	74.7	48.1
Amado CDP, Santa Cruz County	98	70	28	37.3	3.0	25.1	3.4	6.5	13.9	18.3	75.3	72.9	77.3
Apache Junction city	7 796	4 411	3 178	26.8	6.5	14.1	6.5	3.3	9.5	16.5	68.1	57.6	71.8
Maricopa County (part)	68	29	39	41.2	9.7	26.1	10.3	9.7	19.4	40.8	64.8	65.5	64.3
Pinal County (part)	7 728	4 382	3 139	26.7	6.5	14.0	6.4	3.2	9.5	16.4	68.1	57.5	71.8
Arizona City CDP, Pinal County	684	371	265	17.4	4.6	8.5	2.8	1.4	5.5	7.6	70.0	51.7	73.6
Arizona Village CDP, Mohave County	38	31	3	13.4	4.2	5.3	3.9	1.4	7.1	10.0	61.2	32.3	67.9
Ash Fork CDP, Yavapai County	219	161	46	44.9	6.6	11.1	6.8	3.3	4.2	41.2	63.3	77.3	47.4
Avondale city, Maricopa County	5 199	4 072	877	16.3	2.1	6.0	3.3	1.9	7.0	13.1	72.2	63.6	74.2
Avra Valley CDP, Pima County	1 060	824	180	22.1	4.4	10.5	5.2	2.8	8.9	16.8	70.1	47.0	79.5
Bagdad CDP, Yavapai County	252	226	14	17.1	3.6	6.6	3.5	0.9	3.2	12.7	76.4	65.9	79.4
Benson city, Cochise County	1 276	667	559	28.1	6.1	16.9	8.0	3.5	9.7	13.7	59.9	43.6	66.1
Big Park CDP, Yavapai County	988	498	483	20.3	4.2	8.6	3.4	2.2	7.0	12.5	65.0	72.1	63.6
Bisbee city, Cochise County	1 696	980	685	29.5	7.4	14.6	6.6	4.1	11.3	15.6	66.7	53.5	71.8
Bitter Springs CDP, Coconino County	49	40	-	13.1	9.9	4.3	1.3	-	2.7	4.2	48.1	28.1	52.3
Black Canyon City CDP, Yavapai County	647	388	259	25.0	6.7	12.9	5.8	2.8	7.6	14.4	67.7	39.8	75.9
Blackwater CDP, Pinal County	72	63	9	16.7	4.9	5.3	2.1	2.1	5.6	9.0	47.8	39.7	50.0
Bluewater CDP, La Paz County	178	96	82	24.6	7.2	10.2	3.3	2.3	4.2	19.7	72.9	80.9	69.8
Bouse CDP, La Paz County	311	136	167	37.7	12.9	21.0	10.1	2.8	8.4	23.7	43.6	58.1	34.0
Buckeye town, Maricopa County	1 242	923	236	21.4	2.4	10.7	4.9	2.4	8.9	12.7	66.3	50.5	71.6
Bullhead City city, Mohave County	9 239	6 087	2 832	29.2	5.2	14.1	6.0	2.9	9.7	18.9	67.4	56.9	71.8
Burnside CDP, Apache County	177	131	46	33.0	9.1	14.2	12.9	2.1	21.3	34.0	46.8	53.3	39.0
Cameron CDP, Coconino County	160	97	49	17.5	6.7	6.6	6.1	2.4	4.7	11.1	42.3	8.2	51.4
Camp Verde town, Yavapai County	2 423	1 447	884	27.7	6.3	13.9	5.8	3.9	10.6	17.2	68.0	52.1	73.7
Canyon Day CDP, Gila County	192	165	27	20.0	3.6	4.5	2.5	3.9	9.7	13.7	51.0	42.9	54.5
Carefree town, Maricopa County	435	239	186	15.2	3.8	7.4	2.6	1.4	4.2	7.5	66.4	56.2	68.0
Casa Grande city, Pinal County	4 789	3 172	1 368	20.9	4.5	9.1	4.9	2.9	8.7	15.9	69.5	57.7	73.0
Casas Adobes CDP, Pima County	9 126	4 880	3 789	18.1	4.1	8.9	5.0	3.1	7.9	9.5	79.2	66.5	81.4
Catalina CDP, Pima County	1 401	983	354	21.1	5.1	10.2	7.4	2.5	8.1	11.6	70.1	45.5	77.2
Catalina Foothills CDP, Pima County	6 117	3 071	2 668	12.0	2.6	6.4	3.0	2.1	4.5	5.7	73.8	61.5	75.1
Cave Creek town, Maricopa County	574	424	142	16.1	2.4	5.8	1.8	1.5	4.5	11.8	75.9	69.8	77.2
Central Heights-Midland City CDP, Gila County	672	344	297	26.9	4.0	16.0	9.1	4.5	12.6	11.3	60.7	43.3	66.3
Chandler city, Maricopa County	21 196	15 645	4 104	13.3	1.9	4.3	3.0	1.3	5.3	9.4	79.3	68.2	81.0
Chilchinbito CDP, Navajo County	136	102	10	29.5	2.6	11.7	2.6	11.7	6.4	25.0	25.9	40.2	10.5
Chinle CDP, Apache County	1 012	851	83	21.0	5.1	7.3	6.4	3.3	6.1	16.8	47.6	43.4	49.4
Chino Valley town, Yavapai County	1 562	959	524	20.8	4.8	11.2	6.1	3.5	6.8	11.9	67.5	44.2	73.5
Chuichu CDP, Pinal County	106	91	15	34.6	5.6	5.2	0.7	-	28.5	23.0	37.5	27.5	46.7
Cibecue CDP, Navajo County	261	196	65	25.2	5.3	7.3	5.4	1.4	22.1	8.6	27.5	25.0	28.5
Cibola CDP, La Paz County	31	31	-	19.0	-	3.7	4.9	3.7	4.1	27.0	44.0	54.8	39.7
Clarkdale town, Yavapai County	679	319	311	20.4	4.9	10.9	5.4	2.9	7.3	10.9	70.1	55.3	73.2
Claypool CDP, Gila County	388	251	129	23.1	9.1	12.0	9.2	3.8	11.8	10.8	68.7	42.7	76.5
Clifton town, Greenlee County	480	334	127	20.8	3.9	9.5	3.1	2.5	7.5	13.3	67.5	67.5	67.5
Colorado City town, Mohave County	297	210	28	10.4	2.9	3.7	3.5	2.3	5.8	6.6	59.4	52.0	60.7
Congress CDP, Yavapai County	431	206	213	25.9	6.7	16.3	6.0	2.2	4.8	12.2	50.1	33.3	55.5
Coolidge city, Pinal County	1 959	1 205	586	27.4	6.6	13.1	8.8	4.4	14.4	13.9	62.9	45.2	70.0
Cordes Lakes CDP, Yavapai County	724	416	268	37.1	9.5	20.7	11.7	4.9	12.3	25.0	56.9	38.6	67.0
Cornville CDP, Yavapai County	709	518	169	21.4	3.0	7.8	4.4	2.6	7.9	16.9	71.9	67.7	73.3
Corona de Tucson CDP, Pima County	118	81	37	14.9	2.4	5.3	0.9	0.9	9.0	10.1	82.0	100.0	79.2
Cottonwood city, Yavapai County	2 116	1 195	874	25.5	5.9	13.4	7.2	4.7	11.3	16.6	68.4	54.2	72.9
Cottonwood-Verde Village CDP, Yavapai County	2 213	1 395	811	22.6	5.1	10.3	4.4	3.8	6.9	17.2	74.9	68.0	77.1
Dennehotso CDP, Apache County	136	100	30	18.2	3.3	9.7	3.9	6.8	18.9	13.0	43.4	36.4	45.5
Desert Hills CDP, Mohave County	648	444	199	30.1	5.7	14.6	4.7	3.2	10.8	19.8	58.2	52.0	61.3
Dewey-Humboldt CDP, Yavapai County	1 618	845	687	25.9	7.7	14.2	6.6	3.4	8.8	16.0	63.1	55.1	65.8
Dilkon CDP, Navajo County	278	224	26	23.7	4.7	7.5	6.5	8.7	12.4	16.0	31.3	23.2	34.5
Dolan Springs CDP, Mohave County	766	360	389	41.9	12.1	26.7	12.5	6.7	16.4	20.9	42.1	41.5	42.4
Douglas city, Cochise County	2 572	1 640	857	20.5	5.0	9.2	4.6	2.5	12.0	12.6	59.6	42.7	64.7
Drexel-Alvernon CDP, Pima County	892	688	99	22.9	4.2	8.4	5.1	1.0	9.5	17.8	70.6	62.8	73.4
Drexel Heights CDP, Pima County	4 190	3 004	920	19.3	3.9	8.0	5.2	2.6	7.6	13.5	69.2	55.8	72.8
Dudleyville CDP, Pinal County	281	138	138	24.1	6.7	13.8	5.4	4.7	13.9	16.4	71.1	63.0	73.0
Duncan town, Greenlee County	150	90	56	20.9	6.0	12.3	7.3	1.5	7.8	11.6	62.0	51.2	65.0
Eagar town, Apache County	611	420	136	16.1	3.8	7.0	4.3	1.8	6.3	8.9	68.8	44.8	73.6
East Fork CDP, Navajo County	256	201	40	29.2	7.2	7.9	9.9	6.4	34.1	18.6	50.5	46.9	52.9
East Sahuarita CDP, Pima County	324	247	60	23.6	3.2	9.0	4.3	1.9	8.3	19.8	71.3	67.7	72.8
Ehrenberg CDP, La Paz County	420	300	113	33.1	7.1	17.9	7.3	2.0	6.5	21.5	61.0	54.0	65.3

Table 6. **Disability Status: 2000**—Con.

[Data based on a sample (except Tables 65-68). For information on confidentiality protection, coverage, sampling error, and nonsampling error, see Appendix G. For location of definitions, see "How to Use This Census Report"]

State County Place	Civilian noninstitutionalized population with a disability			Percent of civilian noninstitutionalized population with specified disability							Percent employed of civilian noninstitutionalized population 21 to 64 years		
				5 years and over					16 years and over, going outside the home	16 to 64 years, employment disability		Disability status	
	5 years and over	16 to 64 years	65 years and over	Any disability	Sensory	Physical	Mental	Self-care			Total	With a disability	No disability
PLACE—Con.													
Elgin CDP, Santa Cruz County	52	35	14	20.6	5.1	7.9	1.6	1.2	-	14.9	75.3	60.0	79.5
El Mirage city, Maricopa County	1 655	1 399	163	25.2	2.8	6.4	3.5	1.9	5.6	25.8	72.7	74.2	71.9
Eloy city, Pinal County	1 562	1 126	300	19.7	4.2	8.7	3.7	2.7	8.3	12.4	61.2	52.0	64.1
First Mesa CDP, Navajo County	261	180	48	23.4	7.7	9.1	7.5	6.9	9.2	10.6	42.8	39.4	44.3
Flagstaff city, Coconino County	7 320	5 754	1 166	14.9	2.5	5.6	4.1	1.6	5.3	9.0	77.4	64.4	79.7
Florence town, Pinal County	1 250	631	527	25.2	5.8	12.5	6.3	2.5	8.1	14.2	69.5	59.0	73.0
Flowing Wells CDP, Pima County	3 956	2 294	1 458	28.1	5.7	15.4	8.7	4.1	11.0	15.7	68.4	48.5	75.6
Fort Defiance CDP, Apache County	555	470	52	15.3	3.0	4.3	3.3	1.5	5.7	11.9	51.2	43.8	53.4
Fortuna Foothills CDP, Yuma County	5 199	2 001	3 133	25.8	7.4	15.9	5.0	3.2	8.5	12.2	44.3	29.6	48.5
Fountain Hills town, Maricopa County	3 096	1 941	1 072	16.1	2.3	6.6	3.0	1.9	4.7	10.8	72.5	68.0	73.4
Fredonia town, Coconino County	239	152	55	25.6	9.4	11.5	6.8	3.2	8.4	13.1	66.0	52.8	71.1
Gadsden CDP, Yuma County	108	90	18	12.8	1.5	4.8	1.2	0.8	10.0	10.1	52.5	52.6	52.5
Ganado CDP, Apache County	210	144	24	13.5	4.4	3.4	2.1	0.8	2.1	9.9	49.8	68.7	46.5
Gila Bend town, Maricopa County	295	191	88	16.8	3.9	8.2	6.0	3.2	8.3	8.4	62.3	37.0	67.5
Gilbert town, Maricopa County	10 598	8 273	1 370	10.8	1.6	3.8	2.3	1.0	3.7	7.6	80.2	72.3	81.3
Gisela CDP, Gila County	231	196	18	51.0	7.7	14.8	5.5	3.1	6.3	51.1	62.7	73.2	44.5
Glendale city, Maricopa County	36 136	27 054	6 929	18.3	2.9	7.0	4.7	2.3	7.8	12.9	74.3	61.0	77.5
Globe city, Gila County	1 522	889	573	23.4	5.2	11.0	7.0	3.8	8.9	12.6	68.8	49.2	74.0
Gold Camp CDP, Pinal County	851	446	383	15.4	3.8	6.4	2.4	1.6	5.0	6.9	60.8	43.6	63.5
Golden Valley CDP, Mohave County	1 380	924	424	31.7	7.4	17.9	8.8	4.0	11.2	18.4	57.7	43.7	64.8
Goodyear city, Maricopa County	2 249	1 674	475	14.8	2.9	6.1	2.8	1.1	4.3	10.0	70.7	60.3	72.7
Grand Canyon Village CDP, Coconino County	101	91	5	7.1	2.0	4.0	1.3	0.8	1.4	2.6	94.1	87.9	94.6
Greasewood CDP, Navajo County	85	63	17	19.3	7.5	4.8	7.3	1.1	10.2	15.2	50.0	62.1	46.1
Green Valley CDP, Pima County	4 548	737	3 809	26.7	9.6	16.3	4.8	3.3	8.5	11.6	39.0	31.5	40.5
Guadalupe town, Maricopa County	1 057	790	184	22.5	3.7	7.0	6.4	2.0	11.2	16.8	64.0	62.1	64.7
Hayden town	170	111	57	20.2	5.5	12.6	6.7	1.5	7.5	12.5	51.8	45.7	53.7
Gila County (part)	170	111	57	20.2	5.5	12.6	6.7	1.5	7.5	12.5	51.8	45.7	53.7
Pinal County (part)	-	-	-	(X)	(X)	(X)	(X)	(X)	(X)	(X)	(X)	(X)	(X)
Heber-Overgaard CDP, Navajo County	556	316	226	22.7	6.4	13.8	3.8	2.6	8.4	13.2	58.7	44.3	63.0
Holbrook city, Navajo County	853	578	209	19.1	3.2	7.1	5.3	1.4	6.3	13.7	69.7	59.3	72.6
Hotevilla-Bacavi CDP, Navajo County	176	117	59	25.5	10.9	8.3	6.2	7.5	11.5	7.1	64.2	52.3	69.3
Houck CDP, Apache County	170	108	45	17.9	4.7	9.6	5.4	1.8	9.2	9.9	45.9	43.7	46.5
Huachuca City town, Cochise County	438	300	110	27.2	8.0	15.5	8.8	4.7	11.2	15.1	63.5	45.2	71.3
Jeddito CDP, Navajo County	72	56	11	25.8	3.2	6.1	7.2	1.4	4.5	18.0	43.8	57.1	35.6
Jerome town, Yavapai County	44	40	4	14.8	1.0	6.7	2.0	0.7	2.2	11.7	75.1	78.9	74.3
Kachina Village CDP, Coconino County	400	384	6	15.9	0.9	6.7	4.6	1.3	4.8	13.4	82.1	59.0	87.5
Kaibab CDP	38	31	4	17.8	4.7	8.5	7.0	0.9	6.8	8.9	73.7	41.9	83.0
Coconino County (part)	-	-	-	(X)	(X)	(X)	(X)	(X)	(X)	(X)	(X)	(X)	(X)
Mohave County (part)	38	31	4	17.8	4.7	8.5	7.0	0.9	6.8	8.9	73.7	41.9	83.0
Kaibito CDP, Coconino County	194	153	25	12.8	3.9	5.2	5.7	0.8	4.6	7.8	43.9	26.3	47.8
Kayenta CDP, Navajo County	700	583	86	15.6	5.0	6.5	4.9	2.6	8.0	10.0	50.5	38.1	53.7
Keams Canyon CDP, Navajo County	31	19	12	22.0	11.3	8.5	3.5	3.5	11.5	10.9	61.3	100.0	55.0
Kearny town, Pinal County	423	251	148	20.4	4.7	11.5	4.6	2.7	8.6	11.5	65.6	41.4	71.6
Kingman city, Mohave County	4 443	2 765	1 510	25.0	5.1	13.5	6.2	3.3	9.2	16.9	71.3	55.3	76.6
Kykotsmovi Village CDP, Navajo County	112	38	74	15.0	13.5	7.9	2.0	1.1	5.7	3.1	53.1	63.2	52.1
Lake Havasu City city, Mohave County	8 479	4 686	3 537	21.3	4.7	11.5	4.8	2.8	7.1	11.9	66.1	48.2	70.7
Lake Montezuma CDP, Yavapai County	676	346	278	22.5	4.5	13.4	6.4	4.9	6.7	13.5	76.0	54.2	80.8
Lechee CDP, Coconino County	222	183	25	15.8	5.2	2.4	4.0	0.7	10.0	15.3	61.1	87.9	52.1
Leupp CDP, Coconino County	246	210	36	27.9	8.6	13.3	4.3	2.4	6.3	15.4	57.8	38.1	70.0
Litchfield Park city, Maricopa County	396	189	205	11.0	2.4	6.0	1.3	0.9	3.7	6.7	71.8	65.6	72.4
Littletown CDP, Pima County	269	242	19	22.4	2.2	8.1	6.4	0.9	10.2	16.5	63.3	62.1	63.9
Lukachukai CDP, Apache County	285	227	44	19.9	4.4	9.4	4.3	0.5	14.0	15.1	20.5	21.5	20.1
McNary CDP	61	54	5	19.6	3.5	9.3	2.3	4.2	10.9	19.0	40.1	66.7	27.9
Apache County (part)	61	54	5	19.6	3.5	9.3	2.3	4.2	10.9	19.0	40.1	66.7	27.9
Navajo County (part)	-	-	-	(X)	(X)	(X)	(X)	(X)	(X)	(X)	(X)	(X)	(X)
Mammoth town, Pinal County	387	236	127	23.6	7.0	13.8	6.2	3.6	10.8	13.0	53.4	45.8	55.8
Many Farms CDP, Apache County	195	155	28	14.0	4.1	5.7	2.9	0.6	7.7	7.0	59.6	48.6	62.2
Marana town, Pima County	1 692	1 160	358	14.3	2.8	7.2	2.9	2.1	4.7	8.7	71.4	59.5	73.4
Maricopa CDP, Pinal County	217	165	52	22.8	4.6	11.0	2.0	2.8	10.6	14.1	74.9	63.2	79.1
Mayer CDP, Yavapai County	399	268	109	29.6	7.9	12.8	11.7	3.2	7.7	18.1	59.3	33.3	70.6
Mesa city, Maricopa County	64 796	41 247	19 853	17.9	3.4	7.4	4.3	2.0	6.9	11.0	75.6	63.3	78.2
Mesquite Creek CDP, Mohave County	61	40	21	27.4	9.9	19.7	5.4	2.2	3.6	25.0	39.7	32.5	43.4
Miami town, Gila County	396	239	138	22.2	4.1	10.0	6.2	3.6	9.4	13.0	58.6	43.8	62.9
Moenkopi CDP, Coconino County	191	109	60	26.6	11.9	16.6	4.0	2.9	4.9	4.3	47.6	45.0	48.6
Mohave Valley CDP, Mohave County	3 387	2 176	1 030	26.6	6.8	14.4	7.4	3.4	9.5	15.7	66.2	51.1	71.9
Mojave Ranch Estates CDP, Mohave County	-	-	-	-	-	-	-	-	-	-	89.5	(X)	89.5
Morenci CDP, Greenlee County	248	228	9	14.5	2.6	1.9	0.6	0.5	4.3	14.0	80.4	89.7	78.1
Mountainaire CDP, Coconino County	69	60	9	8.4	2.4	1.9	1.0	-	2.2	6.9	87.3	83.3	87.7
Munds Park CDP, Coconino County	208	134	74	16.1	4.6	9.0	4.8	1.4	5.8	10.9	70.4	54.5	73.2
Naco CDP, Cochise County	167	113	46	21.5	4.9	12.9	5.3	2.1	9.7	10.1	59.5	40.4	66.0
Nazlini CDP, Apache County	110	90	20	34.7	8.8	14.5	11.4	2.2	20.6	18.3	18.4	7.9	30.8
New Kingman-Butler CDP, Mohave County	4 226	2 608	1 443	29.9	6.7	16.7	7.7	3.7	10.1	17.1	59.6	43.9	66.9
New River CDP, Maricopa County	1 755	1 316	248	17.3	3.1	6.3	4.3	1.3	3.3	12.0	77.3	70.7	78.7
Nogales city, Santa Cruz County	3 541	2 528	777	18.6	2.8	5.8	3.9	2.5	10.6	14.4	55.1	46.3	57.4
Oljato-Monument Valley CDP, Navajo County	30	13	17	57.7	28.8	28.8	40.4	-	-	36.8	-	-	(X)
Oracle CDP, Pinal County	730	427	262	22.2	6.3	10.0	6.2	2.6	10.2	10.1	63.3	52.2	66.0
Oro Valley town, Pima County	4 065	2 013	1 852	14.4	3.5	6.9	2.9	1.3	4.5	7.3	70.4	61.0	71.7
Page city, Coconino County	832	648	142	13.2	3.4	5.3	1.4	1.4	4.4	8.5	78.0	62.7	80.8
Paradise Valley town, Maricopa County	1 216	521	608	9.4	2.2	4.6	1.9	1.1	3.2	3.4	64.9	60.0	65.2
Parker town, La Paz County	873	722	121	30.0	4.7	7.5	4.7	2.4	5.2	30.6	76.7	79.1	75.0
Parker Strip CDP, La Paz County	761	439	322	23.8	5.2	13.7	5.0	2.5	8.0	11.9	66.8	46.2	72.6
Parks CDP, Coconino County	159	112	43	14.3	4.8	6.6	5.0	1.5	3.0	8.1	71.2	47.7	75.2

Table 6. **Disability Status: 2000**—Con.

[Data based on a sample (except Tables 65-68). For information on confidentiality protection, coverage, sampling error, and nonsampling error, see Appendix G.
For location of definitions, see "How to Use This Census Report"]

State County Place	Civilian noninstitutionalized population with a disability			Percent of civilian noninstitutionalized population with specified disability							Percent employed of civilian noninstitutionalized population 21 to 64 years		
				5 years and over					16 years and over, going outside the home	16 to 64 years, employment disability		Disability status	
	5 years and over	16 to 64 years	65 years and over	Any disability	Sensory	Physical	Mental	Self-care			Total	With a disability	No disability
PLACE—Con.													
Patagonia town, Santa Cruz County	192	90	95	23.9	6.7	13.8	8.6	3.7	9.4	9.7	66.7	61.1	68.0
Paulden CDP, Yavapai County	447	322	86	14.3	3.8	7.3	4.8	1.3	4.6	9.3	67.1	29.3	74.2
Payson town, Gila County	3 341	1 806	1 440	25.5	5.2	12.8	5.3	3.0	7.2	16.5	66.3	54.5	70.1
Peach Springs CDP, Mohave County	201	137	47	28.2	12.3	11.2	5.0	3.5	15.2	12.1	46.2	34.4	52.5
Peeples Valley CDP, Yavapai County	103	57	46	30.6	7.1	17.5	6.2	4.7	8.7	12.1	39.4	26.3	44.5
Peoria city	18 213	10 964	6 323	18.4	3.3	7.6	4.1	2.4	8.4	11.3	77.6	66.9	79.8
Maricopa County (part)	18 213	10 964	6 323	18.4	3.3	7.6	4.1	2.4	8.4	11.3	77.6	66.9	79.8
Yavapai County (part)	-	-	-	(X)	(X)	(X)	(X)	(X)	(X)	(X)	(X)	(X)	(X)
Peridot CDP	187	119	47	16.9	5.5	9.7	4.8	2.2	6.0	7.0	37.9	22.7	41.8
Gila County (part)	42	25	17	15.6	4.1	8.1	2.2	4.1	9.0	8.4	46.8	44.0	47.3
Graham County (part)	145	94	30	17.3	6.0	10.2	5.6	1.6	5.0	6.6	34.8	17.0	39.7
Phoenix city, Maricopa County	228 038	169 273	45 694	19.1	3.1	6.8	4.4	2.4	9.0	13.2	72.0	58.0	75.5
Picture Rocks CDP, Pima County	1 586	1 124	300	21.6	4.2	11.1	5.4	3.1	7.9	14.4	73.6	54.5	79.0
Pima town, Graham County	434	248	169	22.9	5.7	13.4	5.4	4.3	9.6	13.5	70.1	52.3	75.5
Pine CDP, Gila County	400	233	150	21.6	5.2	12.3	7.1	3.0	6.1	13.0	60.4	42.8	65.0
Pinetop-Lakeside town, Navajo County	602	404	168	18.2	3.8	8.8	5.4	2.1	5.6	11.9	66.7	42.8	72.4
Pinon CDP, Navajo County	148	126	15	16.1	5.0	4.6	1.1	3.2	7.5	8.4	42.4	30.5	46.3
Pirtleville CDP, Cochise County	294	226	68	20.7	3.8	9.1	2.8	2.6	16.0	15.1	52.3	40.5	56.7
Pisinemo CDP, Pima County	39	39	-	19.3	3.0	17.8	4.5	8.4	11.0	14.7	19.4	20.5	18.9
Poston CDP, La Paz County	59	48	6	15.1	1.8	4.6	2.8	-	2.1	9.3	59.0	69.2	56.6
Prescott city, Yavapai County	6 452	3 423	2 760	20.0	4.9	9.9	5.1	2.3	6.0	11.0	65.3	53.2	67.9
Prescott Valley town, Yavapai County	4 537	2 745	1 536	20.9	4.8	10.5	5.7	3.1	8.0	12.5	68.1	45.0	74.3
Quartzsite town, La Paz County	1 114	367	738	33.2	11.7	21.1	6.2	3.5	8.3	18.2	38.3	27.0	43.1
Queen Creek town	500	372	75	12.6	2.1	5.5	3.2	1.2	3.3	6.5	74.7	70.5	75.3
Maricopa County (part)	462	343	66	12.0	2.0	5.5	3.1	1.2	3.1	6.5	76.0	73.9	76.3
Pinal County (part)	38	29	9	27.3	6.5	6.5	5.8	-	7.9	8.3	42.6	34.5	45.8
Queen Valley CDP, Pinal County	225	29	183	31.1	12.0	20.1	7.3	6.2	2.4	4.0	52.0	27.6	54.9
Red Mesa CDP, Apache County	223	122	34	62.5	11.5	22.7	44.5	47.9	48.6	27.3	49.0	28.3	85.7
Rio Rico Northeast CDP, Santa Cruz County	491	301	122	18.4	3.0	6.8	3.2	0.3	9.1	8.9	64.1	53.3	66.2
Rio Rico Northwest CDP, Santa Cruz County	433	357	51	16.4	2.9	3.0	3.0	-	6.4	12.0	63.8	66.0	63.1
Rio Rico Southeast CDP, Santa Cruz County	172	151	14	10.7	1.9	2.2	1.6	0.9	6.4	8.9	65.7	48.6	68.8
Rio Rico Southwest CDP, Santa Cruz County	530	435	51	21.5	3.0	4.6	1.7	0.7	20.0	17.8	55.5	45.4	59.5
Rio Verde CDP, Maricopa County	141	61	80	9.7	3.1	6.3	2.8	1.6	2.3	2.4	18.4	42.6	15.7
Rock Point CDP, Apache County	172	155	11	18.9	3.4	3.1	0.7	0.7	6.6	19.3	45.8	70.1	35.5
Rough Rock CDP, Apache County	184	144	40	33.8	11.0	7.9	9.9	7.4	26.9	24.1	31.2	46.7	20.7
Round Rock CDP, Apache County	106	71	26	19.8	7.3	11.2	12.5	5.2	14.4	10.3	30.7	8.5	40.0
Sacaton CDP, Pinal County	302	240	54	25.4	10.2	15.0	8.2	5.3	15.3	11.4	34.1	21.6	40.2
Safford city, Graham County	1 784	1 012	701	21.5	4.8	11.3	5.8	4.3	10.5	11.1	64.3	41.7	70.5
Sahuarita town, Pima County	545	355	172	18.2	3.2	7.2	3.7	2.1	7.4	11.6	70.7	62.3	72.5
St. David CDP, Cochise County	339	135	180	22.6	9.6	9.4	5.3	2.9	8.1	7.1	62.9	15.6	75.2
St. Johns city, Apache County	650	337	245	22.2	5.5	10.9	6.5	2.2	6.9	11.5	64.5	44.6	69.9
St. Michaels CDP, Apache County	96	60	25	8.2	4.1	3.8	2.9	2.0	6.2	0.9	64.1	100.0	62.4
Salome CDP, La Paz County	343	140	203	31.1	13.4	18.2	7.0	2.6	7.6	13.2	47.0	45.0	47.8
San Carlos CDP, Gila County	706	530	102	20.3	7.1	9.8	7.7	4.6	9.5	10.8	28.7	28.5	28.8
San Luis city, Yuma County	1 755	1 308	353	15.1	2.5	4.9	2.5	1.6	9.8	11.9	44.9	43.5	45.2
San Manuel CDP, Pinal County	695	465	162	17.4	2.9	5.5	3.9	1.5	9.4	9.3	56.5	33.0	61.9
Santan CDP, Pinal County	111	87	12	21.4	2.5	11.2	3.3	5.6	5.1	22.0	41.0	34.5	43.2
Santa Rosa CDP, Pima County	200	144	51	48.8	9.5	21.7	6.8	14.6	38.9	23.6	31.6	31.8	31.4
Sawmill CDP, Apache County	161	134	16	26.7	9.1	9.3	7.1	13.3	23.1	11.9	31.1	15.2	39.4
Scottsdale city, Maricopa County	28 137	16 380	10 845	14.7	2.7	6.5	3.4	1.9	5.5	8.3	75.8	66.7	77.1
Second Mesa CDP, Navajo County	64	48	11	9.0	2.8	3.5	1.8	1.6	4.8	8.7	54.3	58.3	53.8
Sedona city	1 655	917	684	16.8	3.6	8.0	3.7	1.9	5.2	9.9	71.1	65.6	72.0
Coconino County (part)	466	229	231	16.2	4.1	8.3	3.6	2.5	6.4	7.8	68.3	58.9	69.6
Yavapai County (part)	1 189	688	453	17.0	3.4	7.9	3.8	1.7	4.7	10.8	72.2	67.6	73.0
Seligman CDP, Yavapai County	142	91	45	27.3	11.0	10.0	2.5	2.5	8.3	14.8	75.9	67.0	80.1
Sells CDP, Pima County	742	632	69	29.9	7.1	9.3	6.2	1.6	16.2	17.5	43.9	44.4	43.5
Shongopovi CDP, Navajo County	122	48	74	21.9	7.2	16.9	9.5	4.3	10.7	8.7	52.3	50.0	52.8
Shonto CDP, Navajo County	71	57	7	13.9	6.9	4.1	5.7	2.9	5.3	7.9	62.2	34.1	66.6
Show Low city, Navajo County	1 513	957	417	21.6	5.6	10.6	5.9	3.4	7.5	15.5	69.3	48.8	75.7
Sierra Vista city, Cochise County	5 746	3 670	1 747	19.6	4.9	10.1	5.2	2.4	6.7	10.7	71.0	59.5	73.8
Sierra Vista Southeast CDP, Cochise County	2 482	1 546	798	18.1	4.0	8.9	4.5	2.5	5.7	10.6	71.2	58.2	74.0
Snowflake town, Navajo County	666	408	229	16.6	4.6	8.0	4.7	3.3	7.8	9.9	68.9	57.5	71.4
Somerton city, Yuma County	1 036	661	223	15.9	3.4	5.6	3.1	2.7	11.4	8.3	51.3	25.3	56.4
Sonoita CDP, Santa Cruz County	118	69	43	14.4	3.7	6.6	5.6	2.2	4.8	8.8	68.1	37.7	73.0
South Tucson city, Pima County	1 423	1 033	315	28.5	5.8	13.3	9.7	3.1	13.6	15.5	49.5	33.5	57.1
Springerville town, Apache County	357	232	111	20.2	5.2	12.4	5.9	3.6	8.6	10.0	66.6	44.5	72.3
Spring Valley CDP, Yavapai County	262	148	82	27.0	6.0	11.9	8.0	2.4	7.8	15.7	52.7	29.1	61.1
Stanfield CDP, Pinal County	172	149	17	29.1	4.9	8.4	3.9	4.4	12.0	24.3	48.5	42.9	51.9
Steamboat CDP, Apache County	57	50	-	35.4	12.4	6.2	10.6	4.3	23.5	47.1	62.3	60.0	66.7
Strawberry CDP, Gila County	228	128	92	22.8	6.7	9.2	3.9	1.5	6.8	13.4	64.3	64.1	64.4
Summit CDP, Pima County	976	577	137	31.5	5.5	11.8	12.8	4.2	10.3	17.9	63.6	50.4	69.4
Sun City CDP, Maricopa County	12 745	1 883	10 857	34.0	10.4	20.6	6.9	5.0	12.6	13.5	46.9	38.1	49.8
Sun City West CDP, Maricopa County	6 415	839	5 576	24.6	7.6	14.2	4.6	3.6	8.5	11.6	25.0	26.0	24.7
Sun Lakes CDP, Maricopa County	2 760	614	2 146	23.1	6.4	14.6	4.3	2.7	8.1	7.1	41.2	42.8	40.9
Sun Valley CDP, Gila County	337	188	137	27.3	5.1	14.6	10.0	2.8	9.3	15.3	63.0	42.6	70.2
Supai CDP, Coconino County	-	-	-	(X)	(X)	(X)	(X)	(X)	(X)	(X)	(X)	(X)	(X)
Superior town, Pinal County	775	461	302	25.5	5.7	13.3	4.1	3.9	12.2	15.9	55.9	50.1	58.0
Surprise city, Maricopa County	5 608	3 434	2 064	19.9	4.2	8.4	3.5	2.0	6.9	13.9	58.9	56.7	59.4
Swift Trail Junction CDP, Graham County	266	183	67	22.4	7.0	11.2	6.9	2.5	8.4	12.9	66.9	58.8	70.0
Tacna CDP, Yuma County	109	47	57	21.0	7.5	12.7	2.9	4.6	11.4	11.1	60.2	28.9	66.5
Tanque Verde CDP, Pima County	1 760	1 208	409	11.0	2.1	5.1	3.1	1.1	2.7	6.4	74.0	62.0	75.5
Taylor town, Navajo County	566	392	124	19.8	4.4	8.7	5.6	1.7	6.9	12.0	66.9	56.4	70.0

Table 6. **Disability Status: 2000**—Con.

[Data based on a sample (except Tables 65-68). For information on confidentiality protection, coverage, sampling error, and nonsampling error, see Appendix G.
For location of definitions, see "How to Use This Census Report"]

State County Place	Civilian noninstitutionalized population with a disability			Percent of civilian noninstitutionalized population with specified disability							Percent employed of civilian noninstitutionalized population 21 to 64 years		
				5 years and over					16 years and over, going outside the home	16 to 64 years, employment disability		Disability status	
	5 years and over	16 to 64 years	65 years and over	Any disability	Sensory	Physical	Mental	Self-care			Total	With a disability	No disability
PLACE—Con.													
Teec Nos Pos CDP, Apache County	208	178	14	26.4	4.6	8.1	8.9	4.9	7.7	17.2	46.7	38.6	51.1
Tempe city, Maricopa County	22 308	17 385	4 256	15.0	2.1	5.2	3.2	1.4	5.5	10.0	78.1	67.3	80.1
Thatcher town, Graham County	506	325	164	13.5	2.6	7.4	4.6	1.9	4.0	6.7	68.8	57.7	70.7
Three Points CDP, Pima County	1 224	903	222	25.1	5.2	10.4	6.1	2.1	11.8	17.3	63.8	55.5	67.0
Tolleson city, Maricopa County	1 026	720	280	22.5	3.2	8.1	3.5	3.4	10.5	20.1	73.0	72.1	73.3
Tombstone city, Cochise County	359	195	158	24.9	7.1	15.5	5.6	3.5	10.4	10.9	67.5	45.4	73.9
Tonalea CDP, Coconino County	42	16	9	6.9	2.8	4.1	1.5	-	-	4.7	42.6	-	45.1
Tonto Basin CDP, Gila County	352	251	98	44.4	9.0	23.8	10.0	3.4	9.4	36.1	45.2	51.4	37.9
Top-of-the-World CDP	91	52	30	22.0	7.7	12.6	6.5	1.9	-	5.1	82.9	84.6	82.5
Gila County (part)	-	-	-	(X)	(X)	(X)	(X)	(X)	(X)	(X)	(X)	(X)	(X)
Pinal County (part)	91	52	30	22.0	7.7	12.6	6.5	1.9	-	5.1	82.9	84.6	82.5
Tortolita CDP, Pima County	442	273	125	12.8	3.7	5.0	3.1	1.6	2.8	6.0	78.2	75.0	78.6
Tsaile CDP, Apache County	344	306	7	34.2	6.5	3.4	1.5	0.7	26.7	25.1	30.7	31.4	30.1
Tubac CDP, Santa Cruz County	183	49	134	22.0	6.5	14.3	3.7	7.3	12.1	8.2	59.4	30.6	64.1
Tuba City CDP, Coconino County	919	617	231	12.7	6.0	7.0	5.3	1.1	3.2	3.5	64.8	39.0	69.2
Tucson city, Pima County	93 738	62 340	26 459	21.3	4.1	9.4	6.0	3.0	9.3	12.6	71.2	54.8	75.6
Tucson Estates CDP, Pima County	2 401	1 098	1 176	25.4	6.7	15.1	5.6	2.6	8.8	12.2	69.7	58.8	72.8
Tumacacori-Carmen CDP, Santa Cruz County	105	64	41	21.2	3.6	7.9	4.6	-	9.5	11.2	62.7	51.6	65.6
Tusayan CDP, Coconino County	183	171	-	36.6	-	2.4	4.0	2.4	3.0	43.2	89.6	94.4	86.0
Vail CDP, Pima County	390	304	34	19.4	4.4	5.8	5.3	0.6	4.3	15.8	79.8	81.0	79.4
Valencia West CDP, Pima County	509	382	95	23.2	4.6	7.8	4.4	2.0	8.5	18.8	60.4	55.2	62.3
Wellton town, Yuma County	465	230	218	25.8	6.0	14.6	5.5	2.4	10.1	14.1	45.8	41.2	47.4
Wenden CDP, La Paz County	236	125	107	28.3	7.9	14.9	1.9	2.5	6.0	20.5	52.6	44.8	55.7
Whetstone CDP, Cochise County	508	375	123	23.7	5.8	15.3	5.0	2.1	7.6	16.0	61.7	57.7	63.3
Whiteriver CDP, Navajo County	1 333	1 157	99	28.2	6.0	4.7	3.1	1.8	21.1	24.0	48.7	58.3	42.0
Wickenburg town, Maricopa County	1 301	712	551	27.2	6.2	12.6	5.5	3.6	11.0	19.5	71.9	63.9	74.9
Wilhoit CDP, Yavapai County	176	105	67	28.4	8.9	19.1	9.5	3.2	8.1	16.6	53.2	34.7	61.6
Willcox city, Cochise County	1 080	694	320	32.8	9.0	18.0	8.0	5.4	14.6	21.0	60.3	40.7	69.5
Williams city, Coconino County	554	372	160	21.3	5.3	9.8	4.0	2.8	6.9	14.4	73.5	65.6	75.5
Williamson CDP, Yavapai County	476	303	163	12.5	3.6	6.4	4.2	2.4	5.0	7.5	57.3	41.1	59.7
Willow Valley CDP, Mohave County	135	83	36	25.1	3.2	16.9	3.0	1.5	1.7	19.1	70.9	68.7	71.7
Window Rock CDP, Apache County	393	295	67	14.8	5.1	9.0	4.4	3.0	7.1	6.9	56.2	35.1	60.5
Winkelman town	117	71	46	27.5	6.6	15.7	5.4	3.5	13.8	13.0	62.4	42.9	69.9
Gila County (part)	117	71	46	27.7	6.6	15.8	5.4	3.5	13.8	13.1	62.5	42.9	70.2
Pinal County (part)	-	-	-	-	-	-	-	-	-	-	50.0	(X)	50.0
Winslow city, Navajo County	1 708	1 181	443	23.5	5.2	9.4	5.6	2.6	11.1	16.6	69.8	59.4	73.6
Winslow West CDP	10	10	-	6.9	4.9	2.1	-	-	4.3	10.0	40.7	70.0	34.7
Coconino County (part)	10	10	-	6.9	4.9	2.1	-	-	4.3	10.0	40.7	70.0	34.7
Navajo County (part)	-	-	-	(X)	(X)	(X)	(X)	(X)	(X)	(X)	(X)	(X)	(X)
Yarnell CDP, Yavapai County	189	95	92	27.9	9.2	18.3	9.2	3.8	8.5	15.0	55.7	26.9	65.3
Young CDP, Gila County	160	104	56	30.9	12.0	14.7	4.6	3.1	8.6	20.8	52.7	48.9	54.5
Youngtown town, Maricopa County	1 102	438	647	39.9	8.1	24.6	10.4	5.9	15.4	19.6	59.3	44.4	68.0
Yuma city, Yuma County	13 607	8 522	4 251	20.4	4.4	8.6	4.1	2.5	9.1	12.3	66.5	53.9	69.8

Table 7. **Employment Status and Journey to Work: 2000**

[Data based on a sample (except Tables 65-68). For information on confidentiality protection, coverage, sampling error, and nonsampling error, see Appendix G.
For location of definitions, see "How to Use This Census Report"]

State County County Subdivision Place	Population 16 years and over												Own children under 6 years, all parents in family in labor force
			Labor force								Females with own children under 6 years		
			Percent in labor force		Civilian labor force		Workers						
								Means of transportation to work					
	Total	Female	Total	Female	Number	Percent un-employed	Number	Percent using car, truck, or van	Percent in carpools	Percent using public trans-portation	Number	Percent in labor force	
The State	**3 907 229**	**1 977 757**	**61.1**	**54.3**	**2 366 372**	**5.6**	**2 210 395**	**89.5**	**15.4**	**1.9**	**293 639**	**55.9**	**229 045**
Apache County	45 710	23 391	46.1	42.9	21 071	21.8	15 854	85.8	20.2	0.6	4 216	48.3	3 027
Chinle CCD	13 083	6 757	43.3	40.4	5 664	35.3	3 535	81.6	22.2	2.1	1 352	43.8	919
Chinle CDP	3 374	1 789	57.2	57.5	1 931	31.8	1 303	77.9	20.1	0.5	369	55.0	369
Lukachukai CDP	966	474	33.2	30.6	321	49.2	155	70.3	33.5	-	107	38.3	23
Many Farms CDP	946	490	65.1	61.0	616	21.3	455	91.2	18.7	-	142	35.9	59
Nazlini CDP	214	118	22.9	20.3	49	30.6	34	100.0	17.6	-	26	30.8	15
Rough Rock CDP	405	225	40.7	40.9	165	43.0	84	79.8	26.2	-	32	37.5	35
Round Rock CDP	326	183	40.8	42.6	133	33.1	84	73.8	11.9	9.5	27	51.9	30
Tsaile CDP	720	397	40.4	35.0	291	38.8	173	69.4	19.1	6.4	91	46.2	61
Dennehotso CCD	1 140	575	37.3	38.6	417	25.7	303	94.7	27.7	-	100	54.0	61
Dennehotso CDP	485	255	48.0	50.2	225	28.4	165	90.3	35.2	-	54	50.0	13
Eagar-Springerville CCD	5 178	2 664	58.9	53.9	3 050	7.0	2 793	89.3	16.7	-	382	59.4	311
Eagar town	2 840	1 457	62.4	56.3	1 771	7.5	1 629	93.4	17.4	-	239	61.1	202
Springerville town (part)	1 076	572	58.6	54.0	631	7.6	568	91.5	19.4	-	84	63.1	69
Fort Apache CCD	220	127	46.8	48.8	103	23.3	75	78.7	30.7	10.7	28	39.3	8
McNary CDP (part)	202	118	43.6	47.5	88	20.5	66	78.8	33.3	12.1	28	39.3	8
Fort Defiance CCD	16 049	8 363	46.5	42.6	7 459	20.9	5 551	85.2	19.5	0.3	1 562	46.4	1 044
Burnside CDP	315	161	39.0	35.4	123	12.2	90	76.7	50.0	-	30	30.0	19
Fort Defiance CDP	2 522	1 414	55.2	49.1	1 391	22.5	1 039	82.6	19.0	-	305	56.7	235
Ganado CDP	1 232	695	47.3	48.9	583	8.1	404	63.4	16.8	-	125	42.4	30
Houck CDP	628	330	47.9	48.8	301	24.3	216	91.7	24.5	-	77	50.6	37
St. Michaels CDP	816	413	52.7	51.8	430	10.2	386	90.2	12.2	-	49	49.0	44
Sawmill CDP	451	237	38.4	41.8	173	31.2	119	79.0	12.6	-	32	-	5
Steamboat CDP	85	66	67.1	72.7	57	15.8	48	100.0	20.8	-	20	100.0	14
Window Rock CDP	1 992	1 016	56.3	52.7	1 121	13.4	922	88.5	17.4	-	218	57.8	239
Puerco CCD	1 270	663	51.1	48.9	649	18.2	520	86.3	23.1	-	149	64.4	165
St. Johns CCD	5 130	2 361	46.0	44.1	2 358	10.8	2 076	88.5	20.3	-	329	47.1	229
St. Johns city	2 310	1 129	52.1	46.9	1 203	8.6	1 090	90.0	20.4	-	168	54.8	130
Springerville town (part)	374	213	57.2	49.3	214	13.1	186	88.7	21.5	-	33	45.5	39
Sweetwater CCD	3 640	1 881	37.7	35.4	1 371	23.6	1 001	86.4	22.3	-	314	56.4	290
Red Mesa CDP	251	169	35.1	32.0	88	13.6	63	52.4	14.3	-	15	33.3	6
Rock Point CDP	561	311	48.0	40.8	269	23.0	193	72.0	23.8	-	40	72.5	37
Teec Nos Pos CDP	607	313	48.3	46.6	293	24.9	211	95.7	10.9	-	69	69.6	84
Cochise County	90 424	45 223	56.4	50.6	45 702	6.7	46 866	88.3	14.9	0.3	6 093	56.4	4 733
Benson CCD	8 843	4 476	49.2	43.6	4 319	9.0	3 816	88.9	16.7	-	447	53.2	321
Benson city	4 069	2 044	47.6	42.8	1 916	12.1	1 629	88.7	13.6	-	179	61.5	108
St. David CDP	1 184	601	43.4	36.8	510	7.1	478	86.4	21.8	-	82	54.9	80
Bisbee CCD	18 638	9 663	58.7	54.1	10 692	5.1	10 223	91.3	12.0	0.1	1 168	65.3	1 047
Bisbee city	4 913	2 676	54.1	51.2	2 660	8.1	2 409	85.0	10.5	0.2	207	76.3	219
Naco CDP	560	300	52.9	54.7	293	8.9	263	84.4	24.7	-	60	70.0	49
Sierra Vista city (part)	1 552	820	61.7	56.0	869	0.9	949	96.7	9.3	0.7	115	61.7	110
Sierra Vista Southeast CDP (part)	9 181	4 692	61.8	56.1	5 527	4.3	5 349	93.5	12.6	-	591	62.3	543
Bowie CCD	1 809	918	46.3	39.4	838	6.4	772	82.4	20.6	-	85	48.2	55
Douglas CCD	13 380	6 979	49.1	42.4	6 559	10.0	5 791	88.7	17.3	0.5	1 248	46.6	826
Douglas city	10 004	5 200	49.3	43.6	4 927	10.7	4 320	87.9	18.4	0.6	880	49.0	571
Pirtleville CDP	1 036	579	42.7	30.4	442	10.0	387	93.8	17.6	-	87	35.6	57
Elfrida CCD	4 485	1 265	25.1	40.3	1 121	7.7	1 023	82.3	10.4	-	123	55.3	102
Sierra Vista CCD	35 573	17 972	64.8	55.5	18 049	5.2	21 587	87.1	14.9	0.5	2 607	59.0	2 071
Huachuca City town	1 315	700	58.2	52.1	739	10.0	681	92.8	19.5	0.6	90	50.0	56
Sierra Vista city (part)	27 264	13 637	67.2	57.0	13 450	4.3	17 358	86.2	14.7	0.6	2 110	58.4	1 663
Sierra Vista Southeast CDP (part)	2 131	1 134	61.4	51.8	1 252	8.4	1 170	93.8	11.8	-	197	56.3	148
Tombstone city	1 256	658	54.2	53.6	679	4.3	637	85.4	15.2	-	56	67.9	43
Whetstone CDP	1 740	905	57.2	49.9	959	11.1	864	95.7	25.1	-	105	80.0	110
Willcox CCD	7 696	3 950	53.6	47.9	4 124	9.8	3 654	88.4	17.1	0.3	415	49.9	311
Willcox city	2 741	1 434	56.6	48.9	1 551	10.4	1 365	90.5	24.0	-	144	35.4	101
Coconino County	86 977	44 073	68.6	63.9	59 647	6.9	54 283	84.6	16.5	0.7	6 420	60.8	5 608
Coconino CCD	58 519	29 591	72.6	67.7	42 467	4.7	39 489	85.9	14.7	0.6	3 909	62.0	3 435
Flagstaff city	41 844	21 325	73.7	69.1	30 797	5.1	28 494	84.1	14.7	0.6	2 920	62.3	2 537
Kachina Village CDP	2 089	1 017	78.0	75.4	1 629	2.9	1 530	95.3	19.5	-	195	64.6	211
Mountainaire CDP	722	319	82.8	77.7	598	3.8	575	95.1	21.0	-	77	53.2	65
Munds Park CDP	1 095	538	63.4	54.6	694	4.2	632	97.5	11.6	-	31	29.0	9
Parks CDP (part)	-	-	(X)	(X)	-	(X)	-	(X)	(X)	(X)	-	(X)	-
Sedona city (part)	2 713	1 444	51.9	47.4	1 407	2.9	1 308	78.2	7.0	-	112	58.0	62
Winslow West CDP (part)	70	40	51.4	65.0	36	33.3	24	29.2	-	29.2	11	63.6	11
Havasupai CCD	267	128	35.6	18.8	95	14.7	81	-	-	-	19	26.3	23
Supai CDP	-	-	(X)	(X)	-	(X)	-	(X)	(X)	(X)	-	(X)	-
Hopi CCD	10	6	60.0	100.0	6	-	6	100.0	-	-	6	100.0	-
Hualapai CCD	-	-	(X)	(X)	-	(X)	-	(X)	(X)	(X)	-	(X)	-
Kaibab CCD	1 420	699	69.8	67.0	991	7.9	896	81.4	14.7	-	92	54.3	63
Fredonia town	713	366	60.7	57.9	433	8.5	387	83.7	20.7	-	58	55.2	33
Kaibab CDP (part)	-	-	(X)	(X)	-	(X)	-	(X)	(X)	(X)	-	(X)	-
Tuba City CCD	20 144	10 420	56.0	51.9	11 289	16.6	9 250	87.7	24.7	0.8	1 929	56.0	1 652
Bitter Springs CDP	262	131	53.4	51.1	140	26.4	97	100.0	35.1	-	21	81.0	24
Cameron CDP	633	302	43.4	35.8	275	14.2	236	91.9	29.7	-	89	34.8	37
Kaibito CDP	953	464	54.1	48.5	516	32.2	344	84.9	41.9	0.9	111	56.8	129
Lechee CDP	893	423	63.2	65.5	564	17.4	449	94.0	26.1	-	117	62.4	115
Leupp CDP	623	336	51.4	46.7	320	2.2	299	87.0	31.8	4.0	54	87.0	79
Moenkopi CDP	554	309	44.9	40.5	249	16.9	207	93.7	30.9	-	55	52.7	74
Page city	4 973	2 512	72.7	68.6	3 617	6.1	3 352	89.9	17.1	0.9	408	71.3	370
Tonalea CDP	357	179	64.7	57.5	231	42.9	132	81.8	37.1	-	54	50.0	39
Tuba City CDP	5 034	2 702	62.7	61.3	3 155	14.3	2 669	81.8	26.2	0.1	503	60.8	439
Williams CCD	6 617	3 229	72.8	69.5	4 799	3.9	4 561	69.4	16.3	1.4	465	72.5	435
Grand Canyon Village CDP	1 221	571	89.9	87.7	1 098	2.0	1 059	56.5	12.7	3.9	64	84.4	85

Table 7. **Employment Status and Journey to Work: 2000**—Con.

[Data based on a sample (except Tables 65-68). For information on confidentiality protection, coverage, sampling error, and nonsampling error, see Appendix G.
For location of definitions, see "How to Use This Census Report"]

State County County Subdivision Place	Population 16 years and over												Own children under 6 years, all parents in family in labor force
			Labor force								Females with own children under 6 years		
			Percent in labor force		Civilian labor force		Workers						
								Means of transportation to work					
	Total	Female	Total	Female	Number	Percent un-employed	Number	Percent using car, truck, or van	Percent in carpools	Percent using public trans-portation	Number	Percent in labor force	
Coconino County—Con.													
Williams CCD—Con.													
Parks CDP (part)	950	470	64.7	63.0	610	4.1	580	92.2	15.3	-	50	84.0	34
Tusayan CDP	402	180	96.5	94.4	388	6.7	362	44.5	1.7	-	24	100.0	35
Williams city	2 097	1 061	68.1	66.3	1 417	6.3	1 323	74.5	18.5	1.2	218	73.9	212
Gila County	39 890	20 524	50.1	44.1	19 981	9.7	17 729	90.2	14.7	0.3	2 209	55.1	1 875
Globe-Miami CCD	14 685	7 516	54.1	48.1	7 949	8.4	7 163	93.1	13.4	0.2	776	51.4	687
Central Heights-Midland City CDP	2 097	1 166	52.9	47.6	1 110	12.4	972	92.7	10.6	-	88	69.3	111
Claypool CDP	1 385	754	58.5	50.3	810	8.1	731	94.7	19.0	0.5	91	40.7	68
Globe city	5 752	2 817	55.0	49.4	3 161	7.5	2 882	90.3	13.9	0.3	321	44.2	242
Miami town	1 412	688	49.8	40.1	703	11.7	603	93.4	16.3	0.2	115	63.5	91
Top-of-the-World CDP (part)	-	-	(X)	(X)	-	(X)	-	(X)	(X)	(X)	-	(X)	-
Payson CCD	17 976	9 360	49.5	43.4	8 893	6.1	8 214	88.6	13.3	0.2	844	59.8	687
Payson town	11 391	6 023	48.9	43.0	5 574	6.9	5 101	90.8	12.8	-	555	62.3	489
Pine CDP	1 630	815	48.1	40.7	784	4.8	731	85.9	15.3	0.3	42	66.7	43
Strawberry CDP	903	462	49.6	42.9	448	4.2	425	88.9	17.4	-	37	48.6	19
Sun Valley CDP	1 091	585	46.6	43.4	508	8.1	454	97.6	11.5	2.4	43	74.4	45
Reservation CCD	3 930	1 995	44.5	40.3	1 747	35.5	1 090	87.6	27.3	1.5	450	58.7	403
Canyon Day CDP	611	345	62.7	53.6	383	29.8	261	84.3	24.1	6.1	84	66.7	100
Peridot CDP (part)	189	115	43.9	33.0	83	12.0	73	90.4	19.2	-	37	54.1	23
San Carlos CDP	2 406	1 193	41.5	34.6	998	44.1	542	84.5	22.3	-	261	52.1	217
Tonto CCD	2 145	1 066	41.4	35.2	887	5.1	826	83.8	23.1	1.5	82	30.5	44
Gisela CDP	395	190	52.7	35.8	208	-	208	89.9	38.0	4.3	39	17.9	15
Tonto Basin CDP	759	375	33.1	34.1	251	4.4	233	82.8	19.7	-	12	33.3	9
Young CDP	454	220	39.9	26.8	181	6.1	165	81.2	12.1	-	13	23.1	10
Winkelman CCD	1 154	587	43.8	34.1	505	10.9	436	89.7	14.2	-	57	42.1	54
Hayden town (part)	624	327	45.7	36.1	285	14.0	235	92.3	14.0	-	37	32.4	35
Winkelman town (part)	354	187	45.2	36.9	160	8.1	145	84.8	17.9	-	20	60.0	14
Graham County	24 541	11 582	49.3	48.3	12 094	11.6	10 517	90.2	19.1	0.3	1 708	56.5	1 484
Bonita-Klondyke CCD	2 183	305	14.3	45.6	313	6.1	292	76.7	21.2	1.0	46	71.7	48
Swift Trail Junction CDP (part)	996	122	10.0	45.1	100	15.0	85	87.1	10.6	-	22	100.0	29
Pima CCD	2 686	1 389	59.0	49.2	1 586	9.5	1 407	91.8	20.3	-	243	51.4	183
Pima town	1 504	789	58.6	50.1	881	8.5	802	92.6	19.6	-	141	58.9	128
Safford CCD	16 932	8 459	52.0	48.2	8 792	8.8	7 891	90.7	18.8	0.2	1 165	57.0	1 016
Safford city	6 715	3 626	51.4	45.7	3 444	8.0	3 115	90.0	19.7	0.4	478	55.6	429
Swift Trail Junction CDP (part)	737	372	60.5	53.0	446	9.2	395	97.2	29.9	-	95	64.2	78
Thatcher town	3 057	1 706	58.3	51.6	1 782	8.6	1 610	87.1	16.5	0.2	198	54.0	149
San Carlos CCD	2 740	1 429	51.2	48.8	1 403	32.4	927	88.1	19.2	1.2	254	56.3	237
Peridot CDP (part)	596	272	41.4	38.2	247	36.8	154	92.9	11.7	2.6	30	16.7	10
Greenlee County	6 159	2 994	60.0	46.7	3 694	6.3	3 341	94.7	20.0	0.2	563	49.6	389
Clifton CCD	3 963	1 899	63.7	50.7	2 526	6.4	2 273	95.7	16.6	0.1	385	51.9	261
Clifton town	1 869	895	58.9	45.4	1 100	8.9	947	95.5	16.3	0.2	178	41.6	125
Morenci CDP	1 245	583	74.6	56.9	929	3.7	867	96.2	13.5	-	147	55.1	80
Duncan CCD	2 196	1 095	53.2	39.8	1 168	6.3	1 068	92.4	27.3	0.4	178	44.4	128
Duncan town	552	288	52.9	39.9	292	6.2	270	92.2	26.3	-	73	42.5	48
La Paz County	16 134	7 858	44.3	41.0	7 139	8.0	6 455	86.1	15.8	-	688	56.4	622
Parker CCD	16 134	7 858	44.3	41.0	7 139	8.0	6 455	86.1	15.8	-	688	56.4	622
Bluewater CDP	618	311	50.0	48.9	309	4.2	290	93.1	18.6	0.7	24	54.2	38
Bouse CDP	754	383	23.7	21.9	179	6.1	162	90.1	24.1	-	7	71.4	5
Cibola CDP	145	74	48.3	43.2	70	14.3	60	80.0	25.0	-	-	(X)	-
Ehrenberg CDP	1 040	500	54.5	42.6	567	5.3	516	91.9	18.4	-	61	88.5	93
Parker town	2 244	1 194	70.0	65.4	1 568	8.5	1 413	87.7	11.9	-	154	65.6	179
Parker Strip CDP	2 877	1 336	52.9	50.2	1 522	3.5	1 461	86.9	10.1	-	101	46.5	45
Poston CDP	280	125	65.0	54.4	182	15.9	147	89.8	30.6	-	36	47.2	30
Quartzsite town	3 209	1 561	20.2	18.1	648	6.2	595	75.6	19.5	-	31	35.5	24
Salome CDP	969	472	32.4	25.6	314	15.3	261	72.8	12.6	-	33	39.4	13
Wenden CDP	685	329	43.6	39.2	299	9.0	268	82.8	32.5	-	43	34.9	12
Maricopa County	2 327 675	1 174 825	64.6	57.0	1 498 223	4.7	1 406 442	89.9	15.2	2.1	186 024	55.7	144 360
Buckeye CCD	14 413	6 174	52.8	50.5	7 562	5.3	7 070	90.1	20.3	0.2	1 065	50.1	732
Buckeye town (part)	4 361	2 209	60.1	52.7	2 596	5.8	2 438	94.5	23.1	-	432	53.0	321
Surprise city (part)	-	-	(X)	(X)	-	(X)	-	(X)	(X)	(X)	-	(X)	-
Chandler CCD	158 420	81 015	70.5	61.8	111 528	3.2	106 351	92.8	12.7	0.6	15 963	56.8	12 532
Chandler city (part)	110 210	56 079	74.1	65.6	81 578	3.5	77 546	92.8	13.3	0.7	11 401	57.1	9 119
Gilbert town (part)	18 397	9 407	78.9	69.5	14 498	2.3	13 997	94.8	11.0	0.1	2 720	57.3	1 968
Mesa city (part)	876	421	79.2	72.7	681	4.6	640	97.3	18.0	-	125	58.4	123
Phoenix city (part)	-	-	(X)	(X)	-	(X)	-	(X)	(X)	(X)	-	(X)	-
Queen Creek town (part)	2 973	1 448	70.5	60.8	2 097	4.7	1 960	94.1	14.6	-	268	56.0	211
Sun Lakes CDP	11 946	6 555	19.6	17.2	2 347	5.8	2 169	84.9	13.0	0.8	-	(X)	-
Tempe city (part)	6 265	3 300	78.3	70.8	4 894	1.2	4 798	93.8	7.5	0.2	495	61.4	394
Deer Valley CCD	112 777	56 817	68.5	61.2	76 993	3.4	73 745	91.8	10.2	0.4	9 707	61.1	7 606
Carefree town (part)	2 214	1 158	48.5	39.7	1 074	1.2	1 046	77.2	9.8	0.6	59	66.1	55
Cave Creek town	3 017	1 525	64.9	57.0	1 959	1.9	1 891	87.3	9.9	0.4	104	60.6	99
Glendale city (part)	34 404	17 291	75.3	67.4	25 747	4.4	24 500	93.0	10.1	0.6	3 090	57.4	2 140
New River CDP	8 280	4 013	72.0	66.8	5 962	2.6	5 719	87.5	12.7	-	518	55.2	388
Peoria city (part)	22 323	11 929	56.1	48.8	12 417	3.8	11 810	93.4	11.0	0.1	1 865	67.1	1 554
Phoenix city (part)	31 570	15 290	73.7	68.2	23 235	2.9	22 372	92.9	10.1	0.3	3 549	62.8	2 957
Scottsdale city (part)	3 668	1 908	47.3	37.4	1 736	0.9	1 713	87.3	4.0	-	172	69.2	144
Gila Bend CCD	6 176	3 104	64.5	55.5	3 922	6.7	3 662	89.4	20.1	0.3	510	56.7	413
Avondale city (part)	19	6	42.1	33.3	8	-	8	100.0	-	-	-	(X)	-
Buckeye town (part)	13	5	61.5	60.0	8	-	8	100.0	25.0	-	-	(X)	-
Gila Bend town	1 346	663	58.8	49.8	788	7.7	722	83.2	21.9	0.6	131	63.4	137
Goodyear city (part)	2 051	1 025	74.4	65.0	1 476	3.7	1 462	92.8	18.5	0.2	163	61.3	150
Phoenix CCD	1 973 853	994 608	65.2	57.4	1 281 197	4.9	1 199 931	89.6	15.7	2.4	156 874	55.2	121 562

Table 7. **Employment Status and Journey to Work: 2000**—Con.

[Data based on a sample (except Tables 65-68). For information on confidentiality protection, coverage, sampling error, and nonsampling error, see Appendix G.
For location of definitions, see "How to Use This Census Report"]

State County County Subdivision Place	Population 16 years and over												Own children under 6 years, all parents in family in labor force
			Labor force								Females with own children under 6 years		
			Percent in labor force		Civilian labor force		Workers						
								Means of transportation to work					
	Total	Female	Total	Female	Number	Percent un-employed	Number	Percent using car, truck, or van	Percent in carpools	Percent using public trans-portation	Number	Percent in labor force	
Maricopa County—Con.													
Phoenix CCD—Con.													
Apache Junction city (part)	177	94	38.4	39.4	56	-	68	100.0	35.3	-	11	100.0	19
Avondale city (part)	24 741	12 395	67.8	58.4	16 373	4.3	15 807	93.0	20.7	0.4	2 461	54.3	2 000
Buckeye town (part)	-	-	(X)	(X)	-	(X)	-	(X)	(X)	(X)	-	(X)	-
Chandler city (part)	18 425	9 443	78.0	72.1	14 366	3.2	13 715	93.9	11.2	0.5	1 703	63.4	1 213
El Mirage city	4 944	2 412	68.0	53.4	3 348	7.0	3 091	89.5	20.2	0.3	634	49.5	578
Fountain Hills town	16 830	8 818	59.9	55.1	10 081	2.2	9 690	89.0	9.4	0.2	814	51.5	488
Gilbert town (part)	57 214	29 422	76.3	68.2	43 578	2.6	41 941	93.0	11.4	0.5	6 734	58.1	5 285
Glendale city (part)	125 296	63 808	67.8	60.3	83 229	5.2	78 928	91.2	18.2	2.2	11 293	59.6	9 782
Goodyear city (part)	12 884	6 288	51.8	45.5	6 503	4.2	6 209	92.7	14.4	0.1	790	65.2	652
Guadalupe town	3 467	1 721	60.4	50.6	2 094	8.2	1 879	85.3	37.2	3.9	307	58.3	270
Litchfield Park city	3 050	1 625	56.4	45.7	1 700	4.1	1 635	91.6	16.2	0.2	143	36.4	73
Mesa city (part)	298 901	152 456	64.7	56.4	193 166	4.2	181 942	91.0	15.7	1.4	24 808	57.1	19 890
Paradise Valley town	10 666	5 423	54.9	38.5	5 854	2.0	5 689	86.9	4.4	0.2	646	40.7	265
Peoria city (part)	58 607	31 056	67.9	59.7	39 421	4.0	37 697	94.9	15.2	0.5	4 949	65.1	4 479
Phoenix city (part)	945 008	466 786	66.2	59.0	624 062	5.7	577 220	88.9	17.7	3.4	81 721	52.6	61 235
Rio Verde CDP (part)	-	-	(X)	(X)	-	(X)	-	(X)	(X)	(X)	-	(X)	-
Scottsdale city (part)	163 271	85 781	65.1	56.8	106 169	3.5	100 801	88.1	7.7	1.2	8 774	56.2	6 350
Sun City CDP	37 936	22 318	15.2	13.6	5 775	7.0	5 258	91.5	8.3	0.2	89	80.9	86
Surprise city (part)	10 604	5 291	61.4	53.1	6 325	5.3	6 133	93.6	18.0	0.9	975	59.5	756
Tempe city (part)	124 201	59 601	72.5	65.6	89 967	4.5	84 435	84.9	12.8	3.2	6 649	61.7	5 573
Tolleson city	3 535	1 779	63.9	53.1	2 255	4.3	2 150	91.3	19.5	0.4	272	49.3	221
Youngtown town	2 729	1 613	33.3	27.1	903	7.5	813	95.1	18.5	0.7	68	41.2	43
St. Johns CCD	1 618	887	47.3	41.6	765	26.4	552	92.4	28.1	-	194	41.2	120
Phoenix city (part)	-	-	(X)	(X)	-	(X)	-	(X)	(X)	(X)	-	(X)	-
Salt River CCD	4 834	2 591	46.7	45.3	2 258	10.1	1 987	91.2	20.4	1.5	386	54.1	332
Mesa city (part)	-	-	(X)	(X)	-	(X)	-	(X)	(X)	(X)	-	(X)	-
Tempe city (part)	-	-	(X)	(X)	-	(X)	-	(X)	(X)	(X)	-	(X)	-
Tonto CCD	3 739	1 877	35.4	28.0	1 318	3.9	1 251	68.5	6.2	1.3	29	51.7	36
Carefree town (part)	352	160	59.9	50.0	211	1.4	208	78.4	8.2	-	12	41.7	8
Rio Verde CDP (part)	1 461	774	13.3	12.4	195	3.6	188	46.8	11.2	-	-	(X)	-
Scottsdale city (part)	1 000	487	32.2	19.7	322	3.7	310	59.7	3.2	5.2	4	-	-
Wickenburg CCD	51 845	27 752	24.8	21.4	12 680	5.3	11 893	89.1	14.4	0.2	1 296	62.1	1 027
Buckeye town (part)	32	19	71.9	68.4	23	13.0	20	100.0	25.0	-	-	(X)	-
Peoria city (part)	-	-	(X)	(X)	-	(X)	-	(X)	(X)	(X)	-	(X)	-
Sun City West CDP	26 224	14 413	9.2	8.5	2 406	7.4	2 138	85.0	8.1	0.5	12	100.0	7
Surprise city (part)	14 587	7 690	33.9	29.2	4 755	6.3	4 511	91.5	15.4	0.1	618	61.7	552
Wickenburg town	4 170	2 212	48.1	42.1	2 007	2.1	1 929	86.4	14.5	-	271	59.4	164
Mohave County	123 257	62 863	52.8	48.9	65 048	7.0	59 219	92.1	18.1	0.6	7 107	60.6	6 293
Kingman North CCD	40 188	20 439	51.6	46.9	20 732	8.9	18 481	92.4	18.2	0.2	2 464	56.6	1 960
Bullhead City city (part)	-	-	(X)	(X)	-	(X)	-	(X)	(X)	(X)	-	(X)	-
Dolan Springs CDP	1 663	816	33.5	30.8	557	15.8	451	87.8	17.7	-	61	39.3	33
Golden Valley CDP	3 749	1 851	50.2	46.5	1 883	14.2	1 583	93.6	24.6	0.8	169	37.9	115
Kingman city	15 368	7 841	57.1	51.4	8 766	6.1	8 056	93.2	16.9	0.2	1 057	61.3	951
New Kingman-Butler CDP	11 687	6 250	51.0	45.6	5 955	10.8	5 216	93.6	19.9	0.3	867	58.0	661
Peach Springs CDP	494	255	43.7	43.1	216	17.6	178	62.9	13.5	-	49	28.6	30
Kingman South CCD	79 773	40 731	53.0	50.0	42 278	6.1	38 854	92.1	17.4	0.8	4 062	66.8	3 922
Arizona Village CDP	196	117	65.8	60.7	129	17.1	107	92.5	26.2	-	35	68.6	37
Bullhead City city (part)	27 092	13 815	56.5	54.4	15 313	6.5	14 008	91.8	23.1	0.8	1 666	62.4	1 595
Desert Hills CDP	1 934	979	45.8	47.2	886	10.2	761	87.9	13.5	-	58	51.7	33
Lake Havasu City city	34 720	17 917	50.4	46.6	17 496	5.5	16 217	91.6	13.2	1.2	1 589	72.3	1 524
Mesquite Creek CDP	223	116	32.3	31.0	72	4.2	69	87.0	14.5	-	5	100.0	-
Mohave Valley CDP	10 613	5 336	56.9	53.4	6 038	5.8	5 550	95.2	16.1	-	541	66.9	598
Mojave Ranch Estates CDP	19	9	89.5	77.8	17	-	17	100.0	-	-	2	-	-
Willow Valley CDP	476	233	56.3	51.5	268	10.1	241	95.9	17.8	-	11	100.0	15
Mohave North CCD	3 296	1 693	61.8	46.1	2 038	6.0	1 884	90.1	33.2	-	581	34.4	411
Colorado City town	1 578	835	58.1	33.9	917	4.6	858	87.3	41.0	-	364	20.1	180
Kaibab CDP (part)	161	91	74.5	70.3	120	8.3	108	84.3	20.4	-	29	75.9	39
Navajo County	66 857	34 049	50.5	45.5	33 722	12.3	28 965	88.6	19.1	0.7	5 680	52.3	4 221
Apache CCD	6 441	3 414	48.5	43.6	3 122	21.7	2 411	83.0	18.3	5.3	742	55.7	499
Cibecue CDP	745	388	31.4	25.3	234	34.6	153	75.8	-	-	75	45.3	65
East Fork CDP	595	314	50.6	55.1	301	21.9	235	73.6	20.4	20.0	82	89.0	75
McNary CDP (part)	-	-	(X)	(X)	-	(X)	-	(X)	(X)	(X)	-	(X)	-
Whiteriver CDP	3 286	1 763	48.0	42.3	1 577	21.1	1 232	79.1	21.4	4.1	350	46.6	197
Hopi CCD	4 524	2 370	49.5	51.1	2 239	18.1	1 805	73.2	18.5	0.8	354	58.2	357
First Mesa CDP	794	379	41.3	46.4	328	11.0	285	70.2	13.0	4.9	58	63.8	43
Hotevilla-Bacavi CDP	505	295	55.8	59.7	282	9.9	254	72.0	15.7	-	45	53.3	36
Jeddito CDP	198	117	46.5	41.9	92	23.9	64	50.0	20.3	-	30	46.7	20
Keams Canyon CDP	190	89	34.7	33.7	66	13.6	57	70.2	17.5	-	-	(X)	-
Kykotsmovi Village CDP	592	292	50.7	52.4	300	15.0	255	58.8	15.3	-	55	23.6	39
Second Mesa CDP	481	256	53.0	56.6	255	18.8	207	74.4	18.8	-	28	60.7	46
Shongopovi CDP	402	228	59.0	62.3	237	37.6	141	78.7	33.3	-	29	82.8	54
Indian Wells CCD	4 664	2 374	37.7	30.7	1 759	32.9	1 098	87.0	35.7	1.1	406	42.6	314
Dilkon CDP	784	431	46.0	36.7	361	41.6	195	81.0	32.3	2.1	90	65.6	110
Greasewood CDP	294	148	45.6	43.9	134	11.9	118	55.1	26.3	6.8	37	67.6	47
Little Colorado CCD	12 635	6 098	53.8	54.2	6 792	6.5	6 239	88.8	15.7	-	1 008	55.3	913
Holbrook city	3 424	1 854	62.9	57.4	2 148	7.7	1 949	88.6	14.3	-	311	59.8	298
Winslow city	7 118	3 165	47.1	51.7	3 355	5.8	3 114	88.3	14.6	-	519	53.9	437
Winslow West CDP (part)	-	-	(X)	(X)	-	(X)	-	(X)	(X)	(X)	-	(X)	-
Pinon CCD	4 964	2 508	33.2	28.9	1 648	25.3	1 178	81.0	31.2	2.4	602	41.4	303
Pinon CDP	642	311	44.7	46.3	287	17.4	222	56.3	20.3	5.4	85	57.6	50
Snowflake CCD	27 039	13 819	56.5	48.5	15 257	6.5	14 046	92.6	17.1	0.2	1 904	55.5	1 409
Heber-Overgaard CDP	2 063	1 014	46.0	38.2	949	3.4	882	91.6	19.5	-	104	36.5	44
Pinetop-Lakeside town	2 743	1 351	61.4	56.8	1 684	7.3	1 520	90.9	15.1	-	190	54.7	141
Show Low city	5 565	2 980	57.0	49.4	3 173	6.0	2 968	93.9	16.8	0.4	442	63.3	333

Table 7. **Employment Status and Journey to Work: 2000**—Con.

[Data based on a sample (except Tables 65-68). For information on confidentiality protection, coverage, sampling error, and nonsampling error, see Appendix G.
For location of definitions, see "How to Use This Census Report"]

State County County Subdivision Place	Population 16 years and over												Own children under 6 years, all parents in family in labor force
			Labor force								Females with own children under 6 years		
			Percent in labor force		Civilian labor force		Workers						
								Means of transportation to work					
	Total	Female	Total	Female	Number	Percent un-employed	Number	Percent using car, truck, or van	Percent in carpools	Percent using public trans-portation	Number	Percent in labor force	
Navajo County—Con.													
Snowflake CCD—Con.													
Snowflake town	2 931	1 462	60.8	46.8	1 777	7.7	1 633	91.2	17.3	-	308	55.2	246
Taylor town	2 113	1 087	59.3	46.0	1 250	5.4	1 174	92.7	18.4	0.4	228	48.2	181
Western CCD	6 590	3 466	44.3	38.2	2 905	21.9	2 188	85.9	28.0	-	664	47.9	426
Chilchinbito CDP	282	137	34.8	31.4	98	48.0	51	100.0	19.6	-	19	52.6	-
Kayenta CDP	3 020	1 607	52.5	49.0	1 587	19.8	1 202	80.4	20.0	-	308	62.0	252
Oljato-Monument Valley CDP	36	29	-	-	-	(X)	-	(X)	(X)	(X)	-	(X)	-
Shonto CDP	397	185	56.9	54.1	226	8.8	184	81.5	27.2	-	59	57.6	33
Pima County	658 638	341 959	60.3	53.7	391 673	5.3	369 261	88.5	14.7	2.5	44 713	57.8	35 276
Ajo CCD	3 206	1 697	35.6	31.2	1 138	9.4	1 029	87.8	15.1	0.2	150	56.0	119
Ajo CDP	3 034	1 628	35.6	31.4	1 076	9.3	974	91.5	14.7	0.2	150	56.0	119
Arivaca CCD	40 233	21 364	42.1	36.5	16 857	6.5	15 451	92.4	20.3	1.0	2 061	52.0	1 613
Drexel Heights CDP (part)	9 271	4 980	65.9	58.6	6 035	5.1	5 623	95.9	22.8	0.6	854	52.5	647
East Sahuarita CDP (part)	-	-	(X)	(X)	-	(X)	-	(X)	(X)	(X)	-	(X)	-
Green Valley CDP (part)	16 616	9 152	15.1	14.0	2 502	3.4	2 361	87.5	11.8	0.3	76	65.8	90
Sahuarita town (part)	2 477	1 240	60.6	52.5	1 500	4.7	1 408	95.4	18.0	-	172	60.5	159
Three Points CDP (part)	3 355	1 642	60.3	49.1	2 019	8.4	1 808	93.9	23.3	0.4	312	42.6	137
Valencia West CDP	1 687	840	55.3	46.7	933	6.4	846	95.3	25.2	0.4	152	48.0	149
Marana CCD	19 058	9 444	63.3	58.6	12 012	3.6	11 432	93.6	16.0	0.5	1 396	60.9	1 127
Avra Valley CDP	3 702	1 820	60.3	55.7	2 226	2.9	2 144	91.9	19.1	0.3	289	55.7	207
Marana town (part)	1 527	636	44.3	45.4	670	5.5	625	87.7	17.3	1.1	87	92.0	124
Picture Rocks CDP (part)	5 882	2 969	67.8	62.5	3 967	3.1	3 831	94.2	13.6	0.2	464	56.7	363
Three Points CDP (part)	398	201	66.3	58.7	262	9.5	226	92.5	30.1	-	32	71.9	23
Tucson Estates CDP (part)	5 217	2 656	62.3	56.2	3 241	2.9	3 073	95.9	15.8	0.3	350	62.0	307
Papago CCD	4 919	2 625	38.1	33.9	1 872	25.9	1 331	78.7	24.0	1.5	440	45.2	346
Pisinemo CDP	155	82	24.5	23.2	38	31.6	26	26.9	-	-	9	-	-
Santa Rosa CDP	316	160	27.2	21.9	86	5.8	81	100.0	13.6	-	27	51.9	24
Sells CDP	1 783	957	49.0	45.7	874	27.2	605	79.3	23.8	-	195	51.8	201
Tucson CCD	591 222	306 829	61.8	55.1	359 794	5.2	340 018	88.2	14.4	2.7	40 666	58.1	32 071
Casas Adobes CDP	42 860	22 942	66.0	58.4	28 117	3.8	26 802	92.2	12.6	1.4	2 854	61.7	2 233
Catalina CDP	5 606	2 782	59.9	52.5	3 359	2.9	3 174	91.1	14.7	1.8	305	49.5	268
Catalina Foothills CDP	44 471	23 111	61.1	52.2	26 833	3.1	26 057	89.4	7.3	0.9	1 853	54.5	1 325
Corona de Tucson CDP	710	356	66.3	57.6	471	0.6	468	95.5	3.8	-	21	100.0	30
Drexel-Alvernon CDP	2 879	1 428	67.5	64.4	1 915	5.5	1 761	90.8	22.2	4.3	252	43.7	208
Drexel Heights CDP (part)	7 653	3 893	59.9	56.1	4 566	3.9	4 263	93.5	17.7	1.2	573	57.9	443
East Sahuarita CDP (part)	1 021	530	65.5	55.3	649	2.5	637	95.9	19.8	-	98	55.1	67
Flowing Wells CDP	11 627	6 192	56.9	49.4	6 611	6.7	6 069	89.1	19.3	3.9	736	65.8	776
Green Valley CDP (part)	477	323	4.0	2.2	19	63.2	7	-	-	-	-	(X)	-
Littletown CDP	845	463	62.5	46.2	528	1.3	450	95.3	19.6	-	148	45.9	86
Marana town (part)	8 572	4 397	66.6	57.1	5 656	4.5	5 347	93.2	11.4	0.9	904	55.6	657
Oro Valley town	24 245	12 513	53.8	46.5	12 945	3.5	12 335	91.8	9.3	0.8	1 329	53.3	821
Picture Rocks CDP (part)	-	-	(X)	(X)	-	(X)	-	(X)	(X)	(X)	-	(X)	-
Sahuarita town (part)	21	14	42.9	28.6	9	-	9	100.0	55.6	-	-	(X)	-
South Tucson city	3 957	1 864	52.4	42.1	2 064	17.7	1 646	76.5	26.5	8.1	354	51.4	303
Summit CDP	2 263	1 052	57.0	37.9	1 291	6.1	1 152	89.4	20.1	1.4	191	42.9	119
Tanque Verde CDP	12 914	6 578	65.6	56.7	8 448	2.9	8 101	90.9	10.3	0.9	674	47.2	323
Tortolita CDP	2 783	1 433	71.5	67.6	1 990	5.4	1 857	91.3	6.8	-	150	58.7	124
Tucson city	379 464	197 094	61.7	55.7	229 645	5.9	216 314	86.6	15.7	3.5	27 564	58.7	22 211
Tucson Estates CDP (part)	2 971	1 642	22.7	19.2	673	4.6	631	91.6	18.2	-	-	(X)	6
Vail CDP	1 572	724	73.0	66.7	1 148	2.3	1 090	93.0	12.2	-	114	78.1	116
Pinal County	139 536	64 355	47.9	46.8	66 695	8.1	59 992	91.7	17.9	0.2	8 782	57.3	7 264
Casa Grande CCD	25 244	13 004	58.5	52.6	14 751	6.7	13 471	92.4	14.8	0.3	2 261	63.0	1 837
Casa Grande city (part)	18 084	9 361	60.8	53.9	10 980	7.1	10 046	92.5	14.9	0.4	1 723	65.4	1 490
Coolidge CCD	8 690	4 520	57.2	51.7	4 974	15.2	4 134	91.4	17.2	-	604	46.9	494
Coolidge city	5 475	2 938	56.3	51.7	3 081	13.5	2 605	94.8	18.3	-	434	50.0	359
Eloy CCD	12 460	5 419	47.9	48.0	5 950	7.9	5 324	92.3	20.7	0.1	891	58.8	775
Arizona City CDP	3 386	1 681	50.9	47.7	1 717	4.1	1 592	96.5	17.3	-	177	68.9	204
Casa Grande city (part)	18	12	-	-	-	(X)	-	(X)	(X)	(X)	-	(X)	-
Eloy city	7 153	2 877	46.7	49.4	3 334	10.8	2 886	93.4	23.0	0.2	603	56.7	496
Florence CCD	18 846	3 781	19.9	47.2	3 741	7.4	3 404	90.8	11.8	0.1	461	64.2	384
Florence town	16 008	2 419	12.9	44.4	2 069	7.2	1 878	92.8	13.0	-	290	74.1	297
Gila River CCD	5 409	2 749	45.9	39.5	2 482	23.1	1 867	89.7	25.4	-	534	47.4	347
Blackwater CDP	359	183	48.5	31.1	174	21.3	126	100.0	34.9	-	45	24.4	22
Sacaton CDP	1 202	496	29.1	32.7	350	28.0	252	89.7	21.4	-	65	84.6	53
Santan CDP	371	146	49.1	32.9	182	20.9	144	80.6	25.7	-	43	-	-
Maricopa-Stanfield CCD	5 961	2 779	59.6	50.4	3 554	7.9	3 183	92.0	23.2	0.2	469	42.0	459
Ak-Chin Village CDP	416	232	52.6	44.4	219	8.7	196	83.7	10.7	-	41	56.1	50
Maricopa CDP	701	372	69.3	53.2	486	7.2	444	98.9	30.4	-	36	36.1	125
Stanfield CDP	474	209	51.9	36.4	246	15.9	195	97.9	27.7	-	44	20.5	15
North Pinal CCD	48 677	24 843	52.3	46.1	25 426	6.1	23 408	92.3	17.9	0.2	2 813	57.8	2 332
Apache Junction city (part)	25 363	13 125	53.0	46.4	13 433	6.5	12 324	93.7	18.4	0.2	1 527	58.6	1 370
Gold Camp CDP	5 129	2 673	45.6	40.0	2 337	3.5	2 178	86.8	13.8	-	179	70.9	149
Hayden town (part)	-	-	(X)	(X)	-	(X)	-	(X)	(X)	(X)	-	(X)	-
Kearny town	1 672	860	53.2	42.9	886	4.5	844	95.9	18.4	0.1	150	55.3	115
Queen Creek town (part)	139	50	39.6	64.0	55	-	55	72.7	52.7	-	-	(X)	-
Queen Valley CDP	697	356	20.4	22.8	142	-	142	94.4	-	-	-	(X)	-
Superior town	2 485	1 231	47.7	44.4	1 186	15.4	978	85.9	23.2	-	113	69.0	133
Top-of-the-World CDP (part)	326	166	69.6	64.5	227	3.1	212	84.9	27.4	-	14	-	-
Papago CCD	486	259	36.6	37.8	178	21.9	139	95.7	36.7	-	21	-	17
Chuichu CDP	221	119	41.6	55.5	92	7.6	85	92.9	21.2	-	6	-	-
San Manuel CCD	13 763	7 001	41.1	36.2	5 639	8.6	5 062	87.8	21.9	0.4	728	58.8	619
Dudleyville CDP	927	448	59.2	51.6	549	6.0	506	90.9	30.8	2.0	43	79.1	102
Mammoth town	1 237	649	48.3	42.1	592	11.5	519	87.7	24.9	0.8	99	51.5	79

Table 7. **Employment Status and Journey to Work: 2000**—Con.

[Data based on a sample (except Tables 65-68). For information on confidentiality protection, coverage, sampling error, and nonsampling error, see Appendix G. For location of definitions, see "How to Use This Census Report"]

State County County Subdivision Place	Population 16 years and over												Own children under 6 years, all parents in family in labor force
			Labor force								Females with own children under 6 years		
			Percent in labor force		Civilian labor force		Workers						
								Means of transportation to work					
	Total	Female	Total	Female	Number	Percent un-employed	Number	Percent using car, truck, or van	Percent in carpools	Percent using public trans-portation	Number	Percent in labor force	
Pinal County—Con.													
San Manuel CCD—Con.													
Oracle CDP	2 658	1 395	58.3	51.3	1 549	7.4	1 391	91.7	17.8	-	216	53.2	154
San Manuel CDP	3 065	1 544	53.7	47.4	1 638	10.3	1 451	92.5	28.4	-	328	66.5	262
Winkelman town (part)	2	1	50.0	-	1	-	1	-	-	-	-	(X)	-
Santa Cruz County	26 674	14 349	52.4	41.9	13 953	7.7	12 687	90.0	15.8	0.8	2 694	36.8	1 342
Nogales CCD	24 381	13 166	52.1	41.1	12 688	8.2	11 470	90.8	16.3	0.9	2 592	35.6	1 256
Amado CDP	241	103	66.4	59.2	149	14.8	138	76.8	10.1	-	-	(X)	-
Nogales city	14 293	7 937	49.0	38.9	7 007	9.4	6 259	90.2	17.1	1.7	1 409	35.6	706
Rio Rico Northeast CDP	2 106	1 110	59.7	49.1	1 258	5.8	1 162	96.3	19.6	-	258	30.6	114
Rio Rico Northwest CDP	1 814	999	60.2	45.4	1 092	8.5	984	96.6	15.3	-	255	27.5	128
Rio Rico Southeast CDP	1 119	584	58.4	43.3	653	1.5	643	97.0	19.4	-	144	32.6	78
Rio Rico Southwest CDP	1 693	876	55.0	45.2	931	11.4	792	97.1	21.3	-	335	43.3	103
Tubac CDP	771	424	39.4	26.9	304	3.0	295	68.8	10.2	-	9	100.0	11
Tumacacori-Carmen CDP	410	187	51.2	51.9	210	-	199	68.8	15.6	-	7	100.0	22
Patagonia CCD	2 293	1 183	55.7	51.1	1 265	3.4	1 217	82.2	10.9	0.2	102	66.7	86
Elgin CDP	203	98	71.4	65.3	144	6.9	135	85.9	17.8	-	14	57.1	9
Patagonia town	689	360	52.5	49.4	357	5.3	337	80.7	8.6	-	31	41.9	24
Sonoita CDP	717	377	55.5	49.6	396	2.0	382	84.3	11.8	-	35	91.4	41
Yavapai County	136 294	70 628	52.7	46.7	71 714	5.0	67 109	88.8	13.7	0.3	6 714	57.5	5 400
Ashfork CCD	1 491	705	54.9	43.4	819	10.4	721	81.0	26.1	0.8	72	41.7	52
Ash Fork CDP	401	157	63.6	39.5	255	15.7	215	80.0	28.4	-	20	45.0	16
Seligman CDP	420	224	56.9	54.9	239	2.9	229	78.2	21.4	-	21	85.7	27
Congress CCD	7 215	3 557	43.9	40.7	3 168	5.1	2 942	86.4	16.5	0.1	279	45.2	150
Black Canyon City CDP (part)	2 373	1 142	52.3	51.7	1 242	5.0	1 139	92.2	17.4	-	109	54.1	74
Congress CDP	1 502	766	33.4	32.2	502	3.8	477	84.9	15.1	-	23	43.5	10
Cordes Lakes CDP (part)	-	-	(X)	(X)	-	(X)	-	(X)	(X)	(X)	-	(X)	-
Mayer CDP (part)	-	-	(X)	(X)	-	(X)	-	(X)	(X)	(X)	-	(X)	-
Peeples Valley CDP	311	162	31.8	27.2	99	13.1	86	89.5	32.6	-	9	22.2	4
Peoria city (part)	-	-	(X)	(X)	-	(X)	-	(X)	(X)	(X)	-	(X)	-
Spring Valley CDP	761	401	40.1	26.7	305	5.9	287	98.3	33.1	-	67	38.8	24
Wilhoit CDP	545	272	37.8	36.8	206	3.9	193	82.4	11.9	1.0	15	73.3	12
Yarnell CDP	602	292	42.5	42.8	256	7.8	226	85.8	15.9	-	13	30.8	10
Humboldt CCD	4 273	2 132	51.0	45.9	2 176	6.5	1 991	86.7	16.4	0.3	174	55.7	177
Black Canyon City CDP (part)	-	-	(X)	(X)	-	(X)	-	(X)	(X)	(X)	-	(X)	-
Camp Verde town (part)	-	-	(X)	(X)	-	(X)	-	(X)	(X)	(X)	-	(X)	-
Cordes Lakes CDP (part)	1 692	814	44.4	42.5	748	9.1	666	85.6	17.6	-	58	51.7	57
Dewey-Humboldt CDP (part)	807	409	54.2	45.7	437	2.7	409	93.4	21.3	1.5	44	75.0	74
Mayer CDP (part)	1 123	594	49.2	43.9	552	8.7	496	91.7	20.0	-	68	44.1	29
Mingus Mountain CCD	19 301	10 366	54.9	49.2	10 585	4.8	9 966	92.0	16.8	0.6	1 173	63.3	1 029
Camp Verde town (part)	-	-	(X)	(X)	-	(X)	-	(X)	(X)	(X)	-	(X)	-
Clarkdale town	2 790	1 444	53.7	47.7	1 494	4.4	1 423	93.8	14.1	0.4	155	58.7	125
Cottonwood city (part)	7 198	3 895	53.6	48.9	3 859	6.0	3 564	90.3	18.7	0.9	504	59.1	407
Cottonwood-Verde Village CDP (part)	7 628	4 164	56.6	51.0	4 320	4.5	4 083	95.0	16.4	0.5	451	67.6	424
Dewey-Humboldt CDP (part)	104	42	72.1	73.8	75	-	75	100.0	-	-	10	100.0	7
Jerome town	277	145	72.2	69.0	200	5.0	190	59.5	13.2	-	6	66.7	5
Prescott Valley town (part)	449	240	37.4	30.0	168	-	168	95.8	6.5	-	8	100.0	10
Prescott CCD	77 729	40 105	52.3	46.1	40 571	4.7	38 119	89.6	12.5	0.3	3 956	55.0	3 033
Bagdad CDP	1 138	532	73.5	57.9	836	6.6	746	95.6	17.6	-	98	29.6	47
Chino Valley town	6 176	3 320	55.7	48.7	3 442	5.0	3 225	90.2	14.7	-	338	49.7	252
Dewey-Humboldt CDP (part)	4 605	2 422	41.4	33.6	1 905	3.5	1 781	95.3	8.9	0.4	123	27.6	130
Mayer CDP (part)	-	-	(X)	(X)	-	(X)	-	(X)	(X)	(X)	-	(X)	-
Paulden CDP	2 322	1 162	62.0	54.1	1 440	3.3	1 383	89.9	20.7	-	199	55.3	154
Prescott city	29 556	15 436	48.1	43.1	14 136	5.0	13 321	84.9	10.1	0.6	1 073	67.7	922
Prescott Valley town (part)	17 434	9 089	56.9	48.7	9 917	5.1	9 258	94.1	13.5	0.2	1 367	50.8	1 000
Williamson CDP	3 261	1 623	46.7	41.2	1 523	3.0	1 434	91.4	14.4	-	96	55.2	69
Verde CCD	26 285	13 763	54.8	48.6	14 395	5.6	13 370	85.6	13.2	0.3	1 060	65.0	959
Big Park CDP	4 609	2 502	46.3	40.6	2 132	4.8	2 005	78.2	15.0	0.8	92	59.8	73
Camp Verde town (part)	7 621	3 791	52.5	48.4	3 992	6.4	3 620	91.0	14.0	0.4	484	62.2	373
Cornville CDP	2 744	1 466	59.8	54.2	1 641	3.5	1 568	94.2	17.2	-	120	70.0	147
Cottonwood city (part)	-	-	(X)	(X)	-	(X)	-	(X)	(X)	(X)	-	(X)	-
Cottonwood-Verde Village CDP (part)	719	347	59.1	57.9	418	8.6	389	90.7	23.7	-	29	100.0	56
Lake Montezuma CDP	2 646	1 353	59.9	52.4	1 586	5.1	1 476	95.9	12.9	0.3	124	94.4	168
Sedona city (part)	6 277	3 413	59.9	51.2	3 760	5.6	3 517	78.0	9.5	-	173	43.4	101
Yuma County	118 463	59 084	50.3	43.9	56 016	12.1	51 675	89.7	16.0	1.1	10 028	53.5	7 151
Somerton CCD	20 450	9 510	47.1	42.5	9 589	21.1	7 310	87.6	18.0	5.6	2 020	44.5	1 336
Gadsden CDP	560	279	59.5	44.8	333	19.2	261	90.4	23.8	3.8	79	51.9	64
San Luis city	10 416	4 350	40.4	41.6	4 205	27.3	2 873	83.0	21.1	10.5	1 034	46.0	641
Somerton city	4 753	2 431	54.6	40.6	2 584	19.1	2 032	86.6	17.3	4.0	510	40.8	378
Yuma city (part)	16	13	-	-	-	(X)	-	(X)	(X)	(X)	-	(X)	-
Wellton CCD	5 110	2 427	49.0	38.3	2 258	8.5	2 272	86.7	16.2	0.5	428	47.2	263
Tacna CDP	407	223	46.4	41.3	186	6.5	173	88.4	20.2	-	47	51.1	17
Wellton town	1 553	778	33.9	26.9	526	12.9	448	90.2	16.7	0.4	92	41.3	72
Yuma city (part)	-	-	(X)	(X)	-	(X)	-	(X)	(X)	(X)	-	(X)	-
Yuma CCD	92 903	47 147	51.1	44.5	44 169	10.4	42 093	90.2	15.6	0.4	7 580	56.3	5 552
Fortuna Foothills CDP	18 670	9 568	25.9	21.6	4 691	7.1	4 431	92.4	13.5	-	670	47.3	323
Yuma city (part)	56 858	28 856	59.6	53.1	30 825	9.1	30 497	89.4	15.4	0.3	5 168	59.4	4 154

Table 8. **Employment Status and Journey to Work: 2000**

[Data based on a sample (except Tables 65-68). For information on confidentiality protection, coverage, sampling error, and nonsampling error, see Appendix G.
For location of definitions, see "How to Use This Census Report"]

State County Place	Population 16 years and over												Own children under 6 years, all parents in family in labor force
			Labor force								Females with own children under 6 years		
			Percent in labor force		Civilian labor force		Workers						
								Means of transportation to work					
	Total	Female	Total	Female	Number	Percent un-employed	Number	Percent using car, truck, or van	Percent in carpools	Percent using public trans-portation	Number	Percent in labor force	
The State	**3 907 229**	**1 977 757**	**61.1**	**54.3**	**2 366 372**	**5.6**	**2 210 395**	**89.5**	**15.4**	**1.9**	**293 639**	**55.9**	**229 045**
COUNTY													
Apache County	45 710	23 391	46.1	42.9	21 071	21.8	15 854	85.8	20.2	0.6	4 216	48.3	3 027
Cochise County	90 424	45 223	56.4	50.6	45 702	6.7	46 866	88.3	14.9	0.3	6 093	56.4	4 733
Coconino County	86 977	44 073	68.6	63.9	59 647	6.9	54 283	84.6	16.5	0.7	6 420	60.8	5 608
Gila County	39 890	20 524	50.1	44.1	19 981	9.7	17 729	90.2	14.7	0.3	2 209	55.1	1 875
Graham County	24 541	11 582	49.3	48.3	12 094	11.6	10 517	90.2	19.1	0.3	1 708	56.5	1 484
Greenlee County	6 159	2 994	60.0	46.7	3 694	6.3	3 341	94.7	20.0	0.2	563	49.6	389
La Paz County	16 134	7 858	44.3	41.0	7 139	8.0	6 455	86.1	15.8	-	688	56.4	622
Maricopa County	2 327 675	1 174 825	64.6	57.0	1 498 223	4.7	1 406 442	89.9	15.2	2.1	186 024	55.7	144 360
Mohave County	123 257	62 863	52.8	48.9	65 048	7.0	59 219	92.1	18.1	0.6	7 107	60.6	6 293
Navajo County	66 857	34 049	50.5	45.5	33 722	12.3	28 965	88.6	19.1	0.7	5 680	52.3	4 221
Pima County	658 638	341 959	60.3	53.7	391 673	5.3	369 261	88.5	14.7	2.5	44 713	57.8	35 276
Pinal County	139 536	64 355	47.9	46.8	66 695	8.1	59 992	91.7	17.9	0.2	8 782	57.3	7 264
Santa Cruz County	26 674	14 349	52.4	41.9	13 953	7.7	12 687	90.0	15.8	0.8	2 694	36.8	1 342
Yavapai County	136 294	70 628	52.7	46.7	71 714	5.0	67 109	88.8	13.7	0.3	6 714	57.5	5 400
Yuma County	118 463	59 084	50.3	43.9	56 016	12.1	51 675	89.7	16.0	1.1	10 028	53.5	7 151
PLACE													
Ajo CDP, Pima County	3 034	1 628	35.6	31.4	1 076	9.3	974	91.5	14.7	0.2	150	56.0	119
Ak-Chin Village CDP, Pinal County	416	232	52.6	44.4	219	8.7	196	83.7	10.7	-	41	56.1	50
Amado CDP, Santa Cruz County	241	103	66.4	59.2	149	14.8	138	76.8	10.1	-	-	(X)	-
Apache Junction city	25 540	13 219	52.9	46.3	13 489	6.5	12 392	93.7	18.5	0.2	1 538	58.9	1 389
Maricopa County (part)	177	94	38.4	39.4	56	-	68	100.0	35.3	-	11	100.0	19
Pinal County (part)	25 363	13 125	53.0	46.4	13 433	6.5	12 324	93.7	18.4	0.2	1 527	58.6	1 370
Arizona City CDP, Pinal County	3 386	1 681	50.9	47.7	1 717	4.1	1 592	96.5	17.3	-	177	68.9	204
Arizona Village CDP, Mohave County	196	117	65.8	60.7	129	17.1	107	92.5	26.2	-	35	68.6	37
Ash Fork CDP, Yavapai County	401	157	63.6	39.5	255	15.7	215	80.0	28.4	-	20	45.0	16
Avondale city, Maricopa County	24 760	12 401	67.8	58.4	16 381	4.3	15 815	93.0	20.7	0.4	2 461	54.3	2 000
Avra Valley CDP, Pima County	3 702	1 820	60.3	55.7	2 226	2.9	2 144	91.9	19.1	0.3	289	55.7	207
Bagdad CDP, Yavapai County	1 138	532	73.5	57.9	836	6.6	746	95.6	17.6	-	98	29.6	47
Benson city, Cochise County	4 069	2 044	47.6	42.8	1 916	12.1	1 629	88.7	13.6	-	179	61.5	108
Big Park CDP, Yavapai County	4 609	2 502	46.3	40.6	2 132	4.8	2 005	78.2	15.0	0.8	92	59.8	73
Bisbee city, Cochise County	4 913	2 676	54.1	51.2	2 660	8.1	2 409	85.0	10.5	0.2	207	76.3	219
Bitter Springs CDP, Coconino County	262	131	53.4	51.1	140	26.4	97	100.0	35.1	-	21	81.0	24
Black Canyon City CDP, Yavapai County	2 373	1 142	52.3	51.7	1 242	5.0	1 139	92.2	17.4	-	109	54.1	74
Blackwater CDP, Pinal County	359	183	48.5	31.1	174	21.3	126	100.0	34.9	-	45	24.4	22
Bluewater CDP, La Paz County	618	311	50.0	48.9	309	4.2	290	93.1	18.6	0.7	24	54.2	38
Bouse CDP, La Paz County	754	383	23.7	21.9	179	6.1	162	90.1	24.1	-	7	71.4	5
Buckeye town, Maricopa County	4 406	2 233	60.1	52.9	2 627	5.8	2 466	94.6	23.2	-	432	53.0	321
Bullhead City city, Mohave County	27 092	13 815	56.5	54.4	15 313	6.5	14 008	91.8	23.1	0.8	1 666	62.4	1 595
Burnside CDP, Apache County	315	161	39.0	35.4	123	12.2	90	76.7	50.0	-	30	30.0	19
Cameron CDP, Coconino County	633	302	43.4	35.8	275	14.2	236	91.9	29.7	-	89	34.8	37
Camp Verde town, Yavapai County	7 621	3 791	52.5	48.4	3 992	6.4	3 620	91.0	14.0	0.4	484	62.2	373
Canyon Day CDP, Gila County	611	345	62.7	53.6	383	29.8	261	84.3	24.1	6.1	84	66.7	100
Carefree town, Maricopa County	2 566	1 318	50.1	41.0	1 285	1.2	1 254	77.4	9.5	0.5	71	62.0	63
Casa Grande city, Pinal County	18 102	9 373	60.7	53.8	10 980	7.1	10 046	92.5	14.9	0.4	1 723	65.4	1 490
Casas Adobes CDP, Pima County	42 860	22 942	66.0	58.4	28 117	3.8	26 802	92.2	12.6	1.4	2 854	61.7	2 233
Catalina CDP, Pima County	5 606	2 782	59.9	52.5	3 359	2.9	3 174	91.1	14.7	1.8	305	49.5	268
Catalina Foothills CDP, Pima County	44 471	23 111	61.1	52.2	26 833	3.1	26 057	89.4	7.3	0.9	1 853	54.5	1 325
Cave Creek town, Maricopa County	3 017	1 525	64.9	57.0	1 959	1.9	1 891	87.3	9.9	0.4	104	60.6	99
Central Heights-Midland City CDP, Gila County	2 097	1 166	52.9	47.6	1 110	12.4	972	92.7	10.6	-	88	69.3	111
Chandler city, Maricopa County	128 635	65 522	74.7	66.5	95 944	3.4	91 261	93.0	13.0	0.7	13 104	57.9	10 332
Chilchinbito CDP, Navajo County	282	137	34.8	31.4	98	48.0	51	100.0	19.6	-	19	52.6	-
Chinle CDP, Apache County	3 374	1 789	57.2	57.5	1 931	31.8	1 303	77.9	20.1	0.5	369	55.0	369
Chino Valley town, Yavapai County	6 176	3 320	55.7	48.7	3 442	5.0	3 225	90.2	14.7	-	338	49.7	252
Chuichu CDP, Pinal County	221	119	41.6	55.5	92	7.6	85	92.9	21.2	-	6	-	-
Cibecue CDP, Navajo County	745	388	31.4	25.3	234	34.6	153	75.8	-	-	75	45.3	65
Cibola CDP, La Paz County	145	74	48.3	43.2	70	14.3	60	80.0	25.0	-	-	(X)	-
Clarkdale town, Yavapai County	2 790	1 444	53.7	47.7	1 494	4.4	1 423	93.8	14.1	0.4	155	58.7	125
Claypool CDP, Gila County	1 385	754	58.5	50.3	810	8.1	731	94.7	19.0	0.5	91	40.7	68
Clifton town, Greenlee County	1 869	895	58.9	45.4	1 100	8.9	947	95.5	16.3	0.2	178	41.6	125
Colorado City town, Mohave County	1 578	835	58.1	33.9	917	4.6	858	87.3	41.0	-	364	20.1	180
Congress CDP, Yavapai County	1 502	766	33.4	32.2	502	3.8	477	84.9	15.1	-	23	43.5	10
Coolidge city, Pinal County	5 475	2 938	56.3	51.7	3 081	13.5	2 605	94.8	18.3	-	434	50.0	359
Cordes Lakes CDP, Yavapai County	1 692	814	44.4	42.5	748	9.1	666	85.6	17.6	-	58	51.7	57
Cornville CDP, Yavapai County	2 744	1 466	59.8	54.2	1 641	3.5	1 568	94.2	17.2	-	120	70.0	147
Corona de Tucson CDP, Pima County	710	356	66.3	57.6	471	0.6	468	95.5	3.8	-	21	100.0	30
Cottonwood city, Yavapai County	7 198	3 895	53.6	48.9	3 859	6.0	3 564	90.3	18.7	0.9	504	59.1	407
Cottonwood-Verde Village CDP, Yavapai County	8 347	4 511	56.8	51.6	4 738	4.9	4 472	94.6	17.1	0.4	480	69.6	480
Dennehotso CDP, Apache County	485	255	48.0	50.2	225	28.4	165	90.3	35.2	-	54	50.0	13
Desert Hills CDP, Mohave County	1 934	979	45.8	47.2	886	10.2	761	87.9	13.5	-	58	51.7	33
Dewey-Humboldt CDP, Yavapai County	5 516	2 873	43.8	35.9	2 417	3.3	2 265	95.1	10.9	0.6	177	43.5	211
Dilkon CDP, Navajo County	784	431	46.0	36.7	361	41.6	195	81.0	32.3	2.1	90	65.6	110
Dolan Springs CDP, Mohave County	1 663	816	33.5	30.8	557	15.8	451	87.8	17.7	-	61	39.3	33
Douglas city, Cochise County	10 004	5 200	49.3	43.6	4 927	10.7	4 320	87.9	18.4	0.6	880	49.0	571
Drexel-Alvernon CDP, Pima County	2 879	1 428	67.5	64.4	1 915	5.5	1 761	90.8	22.2	4.3	252	43.7	208
Drexel Heights CDP, Pima County	16 924	8 873	63.2	57.5	10 601	4.6	9 886	94.8	20.6	0.9	1 427	54.7	1 090

Table 8. **Employment Status and Journey to Work: 2000**—Con.

[Data based on a sample (except Tables 65-68). For information on confidentiality protection, coverage, sampling error, and nonsampling error, see Appendix G.
For location of definitions, see "How to Use This Census Report"]

State County Place	Population 16 years and over												Own children under 6 years, all parents in family in labor force
			Labor force								Females with own children under 6 years		
			Percent in labor force		Civilian labor force		Workers						
								Means of transportation to work					
	Total	Female	Total	Female	Number	Percent unemployed	Number	Percent using car, truck, or van	Percent in carpools	Percent using public transportation	Number	Percent in labor force	
PLACE—Con.													
Dudleyville CDP, Pinal County	927	448	59.2	51.6	549	6.0	506	90.9	30.8	2.0	43	79.1	102
Duncan town, Greenlee County	552	288	52.9	39.9	292	6.2	270	92.2	26.3	-	73	42.5	48
Eagar town, Apache County	2 840	1 457	62.4	56.3	1 771	7.5	1 629	93.4	17.4	-	239	61.1	202
East Fork CDP, Navajo County	595	314	50.6	55.1	301	21.9	235	73.6	20.4	20.0	82	89.0	75
East Sahuarita CDP, Pima County	1 021	530	65.5	55.3	649	2.5	637	95.9	19.8	-	98	55.1	67
Ehrenberg CDP, La Paz County	1 040	500	54.5	42.6	567	5.3	516	91.9	18.4	-	61	88.5	93
Elgin CDP, Santa Cruz County	203	98	71.4	65.3	144	6.9	135	85.9	17.8	-	14	57.1	9
El Mirage city, Maricopa County	4 944	2 412	68.0	53.4	3 348	7.0	3 091	89.5	20.2	0.3	634	49.5	578
Eloy city, Pinal County	7 153	2 877	46.7	49.4	3 334	10.8	2 886	93.4	23.0	0.2	603	56.7	496
First Mesa CDP, Navajo County	794	379	41.3	46.4	328	11.0	285	70.2	13.0	4.9	58	63.8	43
Flagstaff city, Coconino County	41 844	21 325	73.7	69.1	30 797	5.1	28 494	84.1	14.7	0.6	2 920	62.3	2 537
Florence town, Pinal County	16 008	2 419	12.9	44.4	2 069	7.2	1 878	92.8	13.0	-	290	74.1	297
Flowing Wells CDP, Pima County	11 627	6 192	56.9	49.4	6 611	6.7	6 069	89.1	19.3	3.9	736	65.8	776
Fort Defiance CDP, Apache County	2 522	1 414	55.2	49.1	1 391	22.5	1 039	82.6	19.0	-	305	56.7	235
Fortuna Foothills CDP, Yuma County	18 670	9 568	25.9	21.6	4 691	7.1	4 431	92.4	13.5	-	670	47.3	323
Fountain Hills town, Maricopa County	16 830	8 818	59.9	55.1	10 081	2.2	9 690	89.0	9.4	0.2	814	51.5	488
Fredonia town, Coconino County	713	366	60.7	57.9	433	8.5	387	83.7	20.7	-	58	55.2	33
Gadsden CDP, Yuma County	560	279	59.5	44.8	333	19.2	261	90.4	23.8	3.8	79	51.9	64
Ganado CDP, Apache County	1 232	695	47.3	48.9	583	8.1	404	63.4	16.8	-	125	42.4	30
Gila Bend town, Maricopa County	1 346	663	58.8	49.8	788	7.7	722	83.2	21.9	0.6	131	63.4	137
Gilbert town, Maricopa County	75 611	38 829	76.9	68.5	58 076	2.5	55 938	93.4	11.3	0.4	9 454	57.9	7 253
Gisela CDP, Gila County	395	190	52.7	35.8	208	-	208	89.9	38.0	4.3	39	17.9	15
Glendale city, Maricopa County	159 700	81 099	69.4	61.8	108 976	5.0	103 428	91.6	16.3	1.8	14 383	59.1	11 922
Globe city, Gila County	5 752	2 817	55.0	49.4	3 161	7.5	2 882	90.3	13.9	0.3	321	44.2	242
Gold Camp CDP, Pinal County	5 129	2 673	45.6	40.0	2 337	3.5	2 178	86.8	13.8	-	179	70.9	149
Golden Valley CDP, Mohave County	3 749	1 851	50.2	46.5	1 883	14.2	1 583	93.6	24.6	0.8	169	37.9	115
Goodyear city, Maricopa County	14 935	7 313	54.9	48.2	7 979	4.1	7 671	92.8	15.2	0.1	953	64.5	802
Grand Canyon Village CDP, Coconino County	1 221	571	89.9	87.7	1 098	2.0	1 059	56.5	12.7	3.9	64	84.4	85
Greasewood CDP, Navajo County	294	148	45.6	43.9	134	11.9	118	55.1	26.3	6.8	37	67.6	47
Green Valley CDP, Pima County	17 093	9 475	14.7	13.6	2 521	3.8	2 368	87.2	11.8	0.3	76	65.8	90
Guadalupe town, Maricopa County	3 467	1 721	60.4	50.6	2 094	8.2	1 879	85.3	37.2	3.9	307	58.3	270
Hayden town	624	327	45.7	36.1	285	14.0	235	92.3	14.0	-	37	32.4	35
Gila County (part)	624	327	45.7	36.1	285	14.0	235	92.3	14.0	-	37	32.4	35
Pinal County (part)	-	-	(X)	(X)	-	(X)	-	(X)	(X)	(X)	-	(X)	-
Heber-Overgaard CDP, Navajo County	2 063	1 014	46.0	38.2	949	3.4	882	91.6	19.5	-	104	36.5	44
Holbrook city, Navajo County	3 424	1 854	62.9	57.4	2 148	7.7	1 949	88.6	14.3	-	311	59.8	298
Hotevilla-Bacavi CDP, Navajo County	505	295	55.8	59.7	282	9.9	254	72.0	15.7	-	45	53.3	36
Houck CDP, Apache County	628	330	47.9	48.8	301	24.3	216	91.7	24.5	-	77	50.6	37
Huachuca City town, Cochise County	1 315	700	58.2	52.1	739	10.0	681	92.8	19.5	0.6	90	50.0	56
Jeddito CDP, Navajo County	198	117	46.5	41.9	92	23.9	64	50.0	20.3	-	30	46.7	20
Jerome town, Yavapai County	277	145	72.2	69.0	200	5.0	190	59.5	13.2	-	6	66.7	5
Kachina Village CDP, Coconino County	2 089	1 017	78.0	75.4	1 629	2.9	1 530	95.3	19.5	-	195	64.6	211
Kaibab CDP	161	91	74.5	70.3	120	8.3	108	84.3	20.4	-	29	75.9	39
Coconino County (part)	-	-	(X)	(X)	-	(X)	-	(X)	(X)	(X)	-	(X)	-
Mohave County (part)	161	91	74.5	70.3	120	8.3	108	84.3	20.4	-	29	75.9	39
Kaibito CDP, Coconino County	953	464	54.1	48.5	516	32.2	344	84.9	41.9	0.9	111	56.8	129
Kayenta CDP, Navajo County	3 020	1 607	52.5	49.0	1 587	19.8	1 202	80.4	20.0	-	308	62.0	252
Keams Canyon CDP, Navajo County	190	89	34.7	33.7	66	13.6	57	70.2	17.5	-	-	(X)	-
Kearny town, Pinal County	1 672	860	53.2	42.9	886	4.5	844	95.9	18.4	0.1	150	55.3	115
Kingman city, Mohave County	15 368	7 841	57.1	51.4	8 766	6.1	8 056	93.2	16.9	0.2	1 057	61.3	951
Kykotsmovi Village CDP, Navajo County	592	292	50.7	52.4	300	15.0	255	58.8	15.3	-	55	23.6	39
Lake Havasu City city, Mohave County	34 720	17 917	50.4	46.6	17 496	5.5	16 217	91.6	13.2	1.2	1 589	72.3	1 524
Lake Montezuma CDP, Yavapai County	2 646	1 353	59.9	52.4	1 586	5.1	1 476	95.9	12.9	0.3	124	94.4	168
Lechee CDP, Coconino County	893	423	63.2	65.5	564	17.4	449	94.0	26.1	-	117	62.4	115
Leupp CDP, Coconino County	623	336	51.4	46.7	320	2.2	299	87.0	31.8	4.0	54	87.0	79
Litchfield Park city, Maricopa County	3 050	1 625	56.4	45.7	1 700	4.1	1 635	91.6	16.2	0.2	143	36.4	73
Littletown CDP, Pima County	845	463	62.5	46.2	528	1.3	450	95.3	19.6	-	148	45.9	86
Lukachukai CDP, Apache County	966	474	33.2	30.6	321	49.2	155	70.3	33.5	-	107	38.3	23
McNary CDP	202	118	43.6	47.5	88	20.5	66	78.8	33.3	12.1	28	39.3	8
Apache County (part)	202	118	43.6	47.5	88	20.5	66	78.8	33.3	12.1	28	39.3	8
Navajo County (part)	-	-	(X)	(X)	-	(X)	-	(X)	(X)	(X)	-	(X)	-
Mammoth town, Pinal County	1 237	649	48.3	42.1	592	11.5	519	87.7	24.9	0.8	99	51.5	79
Many Farms CDP, Apache County	946	490	65.1	61.0	616	21.3	455	91.2	18.7	-	142	35.9	59
Marana town, Pima County	10 099	5 033	63.3	55.6	6 326	4.6	5 972	92.6	12.0	0.9	991	58.8	781
Maricopa CDP, Pinal County	701	372	69.3	53.2	486	7.2	444	98.9	30.4	-	36	36.1	125
Mayer CDP, Yavapai County	1 123	594	49.2	43.9	552	8.7	496	91.7	20.0	-	68	44.1	29
Mesa city, Maricopa County	299 777	152 877	64.8	56.4	193 847	4.2	182 582	91.0	15.7	1.4	24 933	57.1	20 013
Mesquite Creek CDP, Mohave County	223	116	32.3	31.0	72	4.2	69	87.0	14.5	-	5	100.0	-
Miami town, Gila County	1 412	688	49.8	40.1	703	11.7	603	93.4	16.3	0.2	115	63.5	91
Moenkopi CDP, Coconino County	554	309	44.9	40.5	249	16.9	207	93.7	30.9	-	55	52.7	74
Mohave Valley CDP, Mohave County	10 613	5 336	56.9	53.4	6 038	5.8	5 550	95.2	16.1	-	541	66.9	598
Mojave Ranch Estates CDP, Mohave County	19	9	89.5	77.8	17	-	17	100.0	-	-	2	-	-
Morenci CDP, Greenlee County	1 245	583	74.6	56.9	929	3.7	867	96.2	13.5	-	147	55.1	80
Mountainaire CDP, Coconino County	722	319	82.8	77.7	598	3.8	575	95.1	21.0	-	77	53.2	65
Munds Park CDP, Coconino County	1 095	538	63.4	54.6	694	4.2	632	97.5	11.6	-	31	29.0	9
Naco CDP, Cochise County	560	300	52.9	54.7	293	8.9	263	84.4	24.7	-	60	70.0	49

Table 8. **Employment Status and Journey to Work: 2000**—Con.

[Data based on a sample (except Tables 65-68). For information on confidentiality protection, coverage, sampling error, and nonsampling error, see Appendix G.
For location of definitions, see "How to Use This Census Report"]

State County Place	Population 16 years and over												Own children under 6 years, all parents in family in labor force
			Labor force								Females with own children under 6 years		
			Percent in labor force		Civilian labor force		Workers						
								Means of transportation to work					
	Total	Female	Total	Female	Number	Percent un-employed	Number	Percent using car, truck, or van	Percent in carpools	Percent using public trans-portation	Number	Percent in labor force	
PLACE—Con.													
Nazlini CDP, Apache County	214	118	22.9	20.3	49	30.6	34	100.0	17.6	-	26	30.8	15
New Kingman-Butler CDP, Mohave County	11 687	6 250	51.0	45.6	5 955	10.8	5 216	93.6	19.9	0.3	867	58.0	661
New River CDP, Maricopa County	8 280	4 013	72.0	66.8	5 962	2.6	5 719	87.5	12.7	-	518	55.2	388
Nogales city, Santa Cruz County	14 293	7 937	49.0	38.9	7 007	9.4	6 259	90.2	17.1	1.7	1 409	35.6	706
Oljato-Monument Valley CDP, Navajo County	36	29	-	-	-	(X)	-	(X)	(X)	(X)	-	(X)	-
Oracle CDP, Pinal County	2 658	1 395	58.3	51.3	1 549	7.4	1 391	91.7	17.8	-	216	53.2	154
Oro Valley town, Pima County	24 245	12 513	53.8	46.5	12 945	3.5	12 335	91.8	9.3	0.8	1 329	53.3	821
Page city, Coconino County	4 973	2 512	72.7	68.6	3 617	6.1	3 352	89.9	17.1	0.9	408	71.3	370
Paradise Valley town, Maricopa County	10 666	5 423	54.9	38.5	5 854	2.0	5 689	86.9	4.4	0.2	646	40.7	265
Parker town, La Paz County	2 244	1 194	70.0	65.4	1 568	8.5	1 413	87.7	11.9	-	154	65.6	179
Parker Strip CDP, La Paz County	2 877	1 336	52.9	50.2	1 522	3.5	1 461	86.9	10.1	-	101	46.5	45
Parks CDP, Coconino County	950	470	64.7	63.0	610	4.1	580	92.2	15.3	-	50	84.0	34
Patagonia town, Santa Cruz County	689	360	52.5	49.4	357	5.3	337	80.7	8.6	-	31	41.9	24
Paulden CDP, Yavapai County	2 322	1 162	62.0	54.1	1 440	3.3	1 383	89.9	20.7	-	199	55.3	154
Payson town, Gila County	11 391	6 023	48.9	43.0	5 574	6.9	5 101	90.8	12.8	-	555	62.3	489
Peach Springs CDP, Mohave County	494	255	43.7	43.1	216	17.6	178	62.9	13.5	-	49	28.6	30
Peeples Valley CDP, Yavapai County	311	162	31.8	27.2	99	13.1	86	89.5	32.6	-	9	22.2	4
Peoria city	80 930	42 985	64.7	56.7	51 838	3.9	49 507	94.6	14.2	0.4	6 814	65.6	6 033
Maricopa County (part)	80 930	42 985	64.7	56.7	51 838	3.9	49 507	94.6	14.2	0.4	6 814	65.6	6 033
Yavapai County (part)	-	-	(X)	(X)	-	(X)	-	(X)	(X)	(X)	-	(X)	-
Peridot CDP	785	387	42.0	36.7	330	30.6	227	92.1	14.1	1.8	67	37.3	33
Gila County (part)	189	115	43.9	33.0	83	12.0	73	90.4	19.2	-	37	54.1	23
Graham County (part)	596	272	41.4	38.2	247	36.8	154	92.9	11.7	2.6	30	16.7	10
Phoenix city, Maricopa County	976 578	482 076	66.4	59.3	647 297	5.6	599 592	89.1	17.4	3.3	85 270	53.0	64 192
Picture Rocks CDP, Pima County	5 882	2 969	67.8	62.5	3 967	3.1	3 831	94.2	13.6	0.2	464	56.7	363
Pima town, Graham County	1 504	789	58.6	50.1	881	8.5	802	92.6	19.6	-	141	58.9	128
Pine CDP, Gila County	1 630	815	48.1	40.7	784	4.8	731	85.9	15.3	0.3	42	66.7	43
Pinetop-Lakeside town, Navajo County	2 743	1 351	61.4	56.8	1 684	7.3	1 520	90.9	15.1	-	190	54.7	141
Pinon CDP, Navajo County	642	311	44.7	46.3	287	17.4	222	56.3	20.3	5.4	85	57.6	50
Pirtleville CDP, Cochise County	1 036	579	42.7	30.4	442	10.0	387	93.8	17.6	-	87	35.6	57
Pisinemo CDP, Pima County	155	82	24.5	23.2	38	31.6	26	26.9	-	-	9	-	-
Poston CDP, La Paz County	280	125	65.0	54.4	182	15.9	147	89.8	30.6	-	36	47.2	30
Prescott city, Yavapai County	29 556	15 436	48.1	43.1	14 136	5.0	13 321	84.9	10.1	0.6	1 073	67.7	922
Prescott Valley town, Yavapai County	17 883	9 329	56.4	48.2	10 085	5.0	9 426	94.1	13.4	0.2	1 375	51.1	1 010
Quartzsite town, La Paz County	3 209	1 561	20.2	18.1	648	6.2	595	75.6	19.5	-	31	35.5	24
Queen Creek town	3 112	1 498	69.2	60.9	2 152	4.6	2 015	93.5	15.7	-	268	56.0	211
Maricopa County (part)	2 973	1 448	70.5	60.8	2 097	4.7	1 960	94.1	14.6	-	268	56.0	211
Pinal County (part)	139	50	39.6	64.0	55	-	55	72.7	52.7	-	-	(X)	-
Queen Valley CDP, Pinal County	697	356	20.4	22.8	142	-	142	94.4	-	-	-	(X)	-
Red Mesa CDP, Apache County	251	169	35.1	32.0	88	13.6	63	52.4	14.3	-	15	33.3	6
Rio Rico Northeast CDP, Santa Cruz County	2 106	1 110	59.7	49.1	1 258	5.8	1 162	96.3	19.6	-	258	30.6	114
Rio Rico Northwest CDP, Santa Cruz County	1 814	999	60.2	45.4	1 092	8.5	984	96.6	15.3	-	255	27.5	128
Rio Rico Southeast CDP, Santa Cruz County	1 119	584	58.4	43.3	653	1.5	643	97.0	19.4	-	144	32.6	78
Rio Rico Southwest CDP, Santa Cruz County	1 693	876	55.0	45.2	931	11.4	792	97.1	21.3	-	335	43.3	103
Rio Verde CDP, Maricopa County	1 461	774	13.3	12.4	195	3.6	188	46.8	11.2	-	-	(X)	-
Rock Point CDP, Apache County	561	311	48.0	40.8	269	23.0	193	72.0	23.8	-	40	72.5	37
Rough Rock CDP, Apache County	405	225	40.7	40.9	165	43.0	84	79.8	26.2	-	32	37.5	35
Round Rock CDP, Apache County	326	183	40.8	42.6	133	33.1	84	73.8	11.9	9.5	27	51.9	30
Sacaton CDP, Pinal County	1 202	496	29.1	32.7	350	28.0	252	89.7	21.4	-	65	84.6	53
Safford city, Graham County	6 715	3 626	51.4	45.7	3 444	8.0	3 115	90.0	19.7	0.4	478	55.6	429
Sahuarita town, Pima County	2 498	1 254	60.4	52.2	1 509	4.6	1 417	95.4	18.2	-	172	60.5	159
St. David CDP, Cochise County	1 184	601	43.4	36.8	510	7.1	478	86.4	21.8	-	82	54.9	80
St. Johns city, Apache County	2 310	1 129	52.1	46.9	1 203	8.6	1 090	90.0	20.4	-	168	54.8	130
St. Michaels CDP, Apache County	816	413	52.7	51.8	430	10.2	386	90.2	12.2	-	49	49.0	44
Salome CDP, La Paz County	969	472	32.4	25.6	314	15.3	261	72.8	12.6	-	33	39.4	13
San Carlos CDP, Gila County	2 406	1 193	41.5	34.6	998	44.1	542	84.5	22.3	-	261	52.1	217
San Luis city, Yuma County	10 416	4 350	40.4	41.6	4 205	27.3	2 873	83.0	21.1	10.5	1 034	46.0	641
San Manuel CDP, Pinal County	3 065	1 544	53.7	47.4	1 638	10.3	1 451	92.5	28.4	-	328	66.5	262
Santan CDP, Pinal County	371	146	49.1	32.9	182	20.9	144	80.6	25.7	-	43	-	-
Santa Rosa CDP, Pima County	316	160	27.2	21.9	86	5.8	81	100.0	13.6	-	27	51.9	24
Sawmill CDP, Apache County	451	237	38.4	41.8	173	31.2	119	79.0	12.6	-	32	-	5
Scottsdale city, Maricopa County	167 939	88 176	64.5	56.2	108 227	3.5	102 824	88.0	7.6	1.1	8 950	56.4	6 494
Second Mesa CDP, Navajo County	481	256	53.0	56.6	255	18.8	207	74.4	18.8	-	28	60.7	46
Sedona city	8 990	4 857	57.5	50.1	5 167	4.8	4 825	78.0	8.8	-	285	49.1	163
Coconino County (part)	2 713	1 444	51.9	47.4	1 407	2.9	1 308	78.2	7.0	-	112	58.0	62
Yavapai County (part)	6 277	3 413	59.9	51.2	3 760	5.6	3 517	78.0	9.5	-	173	43.4	101
Seligman CDP, Yavapai County	420	224	56.9	54.9	239	2.9	229	78.2	21.4	-	21	85.7	27
Sells CDP, Pima County	1 783	957	49.0	45.7	874	27.2	605	79.3	23.8	-	195	51.8	201
Shongopovi CDP, Navajo County	402	228	59.0	62.3	237	37.6	141	78.7	33.3	-	29	82.8	54
Shonto CDP, Navajo County	397	185	56.9	54.1	226	8.8	184	81.5	27.2	-	59	57.6	33
Show Low city, Navajo County	5 565	2 980	57.0	49.4	3 173	6.0	2 968	93.9	16.8	0.4	442	63.3	333
Sierra Vista city, Cochise County	28 816	14 457	66.9	56.9	14 319	4.1	18 307	86.7	14.4	0.6	2 225	58.6	1 773
Sierra Vista Southeast CDP, Cochise County	11 312	5 826	61.7	55.3	6 779	5.0	6 519	93.6	12.5	-	788	60.8	691
Snowflake town, Navajo County	2 931	1 462	60.8	46.8	1 777	7.7	1 633	91.2	17.3	-	308	55.2	246
Somerton city, Yuma County	4 753	2 431	54.6	40.6	2 584	19.1	2 032	86.6	17.3	4.0	510	40.8	378
Sonoita CDP, Santa Cruz County	717	377	55.5	49.6	396	2.0	382	84.3	11.8	-	35	91.4	41

Table 8. **Employment Status and Journey to Work: 2000**—Con.

[Data based on a sample (except Tables 65-68). For information on confidentiality protection, coverage, sampling error, and nonsampling error, see Appendix G.
For location of definitions, see "How to Use This Census Report"]

State County Place	Population 16 years and over												Own children under 6 years, all parents in family in labor force
			Labor force								Females with own children under 6 years		
			Percent in labor force		Civilian labor force		Workers						
								Means of transportation to work					
	Total	Female	Total	Female	Number	Percent un-employed	Number	Percent using car, truck, or van	Percent in carpools	Percent using public trans-portation	Number	Percent in labor force	
PLACE—Con.													
South Tucson city, Pima County	3 957	1 864	52.4	42.1	2 064	17.7	1 646	76.5	26.5	8.1	354	51.4	303
Springerville town, Apache County	1 450	785	58.3	52.7	845	9.0	754	90.8	19.9	-	117	58.1	108
Spring Valley CDP, Yavapai County	761	401	40.1	26.7	305	5.9	287	98.3	33.1	-	67	38.8	24
Stanfield CDP, Pinal County	474	209	51.9	36.4	246	15.9	195	97.9	27.7	-	44	20.5	15
Steamboat CDP, Apache County	85	66	67.1	72.7	57	15.8	48	100.0	20.8	-	20	100.0	14
Strawberry CDP, Gila County	903	462	49.6	42.9	448	4.2	425	88.9	17.4	-	37	48.6	19
Summit CDP, Pima County	2 263	1 052	57.0	37.9	1 291	6.1	1 152	89.4	20.1	1.4	191	42.9	119
Sun City CDP, Maricopa County	37 936	22 318	15.2	13.6	5 775	7.0	5 258	91.5	8.3	0.2	89	80.9	86
Sun City West CDP, Maricopa County	26 224	14 413	9.2	8.5	2 406	7.4	2 138	85.0	8.1	0.5	12	100.0	7
Sun Lakes CDP, Maricopa County	11 946	6 555	19.6	17.2	2 347	5.8	2 169	84.9	13.0	0.8	-	(X)	-
Sun Valley CDP, Gila County	1 091	585	46.6	43.4	508	8.1	454	97.6	11.5	2.4	43	74.4	45
Supai CDP, Coconino County	-	-	(X)	(X)	-	(X)	-	(X)	(X)	(X)	-	(X)	-
Superior town, Pinal County	2 485	1 231	47.7	44.4	1 186	15.4	978	85.9	23.2	-	113	69.0	133
Surprise city, Maricopa County	25 191	12 981	45.5	39.0	11 080	5.7	10 644	92.7	16.9	0.6	1 593	60.3	1 308
Swift Trail Junction CDP, Graham County	1 733	494	31.5	51.0	546	10.3	480	95.4	26.5	-	117	70.9	107
Tacna CDP, Yuma County	407	223	46.4	41.3	186	6.5	173	88.4	20.2	-	47	51.1	17
Tanque Verde CDP, Pima County	12 914	6 578	65.6	56.7	8 448	2.9	8 101	90.9	10.3	0.9	674	47.2	323
Taylor town, Navajo County	2 113	1 087	59.3	46.0	1 250	5.4	1 174	92.7	18.4	0.4	228	48.2	181
Teec Nos Pos CDP, Apache County	607	313	48.3	46.6	293	24.9	211	95.7	10.9	-	69	69.6	84
Tempe city, Maricopa County	130 466	62 901	72.8	65.9	94 861	4.3	89 233	85.4	12.5	3.0	7 144	61.7	5 967
Thatcher town, Graham County	3 057	1 706	58.3	51.6	1 782	8.6	1 610	87.1	16.5	0.2	198	54.0	149
Three Points CDP, Pima County	3 753	1 843	60.9	50.2	2 281	8.5	2 034	93.8	24.1	0.3	344	45.3	160
Tolleson city, Maricopa County	3 535	1 779	63.9	53.1	2 255	4.3	2 150	91.3	19.5	0.4	272	49.3	221
Tombstone city, Cochise County	1 256	658	54.2	53.6	679	4.3	637	85.4	15.2	-	56	67.9	43
Tonalea CDP, Coconino County	357	179	64.7	57.5	231	42.9	132	81.8	37.1	-	54	50.0	39
Tonto Basin CDP, Gila County	759	375	33.1	34.1	251	4.4	233	82.8	19.7	-	12	33.3	9
Top-of-the-World CDP	326	166	69.6	64.5	227	3.1	212	84.9	27.4	-	14	-	-
Gila County (part)	-	-	(X)	(X)	-	(X)	-	(X)	(X)	(X)	-	(X)	-
Pinal County (part)	326	166	69.6	64.5	227	3.1	212	84.9	27.4	-	14	-	-
Tortolita CDP, Pima County	2 783	1 433	71.5	67.6	1 990	5.4	1 857	91.3	6.8	-	150	58.7	124
Tsaile CDP, Apache County	720	397	40.4	35.0	291	38.8	173	69.4	19.1	6.4	91	46.2	61
Tubac CDP, Santa Cruz County	771	424	39.4	26.9	304	3.0	295	68.8	10.2	-	9	100.0	11
Tuba City CDP, Coconino County	5 034	2 702	62.7	61.3	3 155	14.3	2 669	81.8	26.2	0.1	503	60.8	439
Tucson city, Pima County	379 464	197 094	61.7	55.7	229 645	5.9	216 314	86.6	15.7	3.5	27 564	58.7	22 211
Tucson Estates CDP, Pima County	8 188	4 298	47.9	42.0	3 914	3.2	3 704	95.1	16.2	0.2	350	62.0	313
Tumacacori-Carmen CDP, Santa Cruz County	410	187	51.2	51.9	210	-	199	68.8	15.6	-	7	100.0	22
Tusayan CDP, Coconino County	402	180	96.5	94.4	388	6.7	362	44.5	1.7	-	24	100.0	35
Vail CDP, Pima County	1 572	724	73.0	66.7	1 148	2.3	1 090	93.0	12.2	-	114	78.1	116
Valencia West CDP, Pima County	1 687	840	55.3	46.7	933	6.4	846	95.3	25.2	0.4	152	48.0	149
Wellton town, Yuma County	1 553	778	33.9	26.9	526	12.9	448	90.2	16.7	0.4	92	41.3	72
Wenden CDP, La Paz County	685	329	43.6	39.2	299	9.0	268	82.8	32.5	-	43	34.9	12
Whetstone CDP, Cochise County	1 740	905	57.2	49.9	959	11.1	864	95.7	25.1	-	105	80.0	110
Whiteriver CDP, Navajo County	3 286	1 763	48.0	42.3	1 577	21.1	1 232	79.1	21.4	4.1	350	46.6	197
Wickenburg town, Maricopa County	4 170	2 212	48.1	42.1	2 007	2.1	1 929	86.4	14.5	-	271	59.4	164
Wilhoit CDP, Yavapai County	545	272	37.8	36.8	206	3.9	193	82.4	11.9	1.0	15	73.3	12
Willcox city, Cochise County	2 741	1 434	56.6	48.9	1 551	10.4	1 365	90.5	24.0	-	144	35.4	101
Williams city, Coconino County	2 097	1 061	68.1	66.3	1 417	6.3	1 323	74.5	18.5	1.2	218	73.9	212
Williamson CDP, Yavapai County	3 261	1 623	46.7	41.2	1 523	3.0	1 434	91.4	14.4	-	96	55.2	69
Willow Valley CDP, Mohave County	476	233	56.3	51.5	268	10.1	241	95.9	17.8	-	11	100.0	15
Window Rock CDP, Apache County	1 992	1 016	56.3	52.7	1 121	13.4	922	88.5	17.4	-	218	57.8	239
Winkelman town	356	188	45.2	36.7	161	8.1	146	84.2	17.8	-	20	60.0	14
Gila County (part)	354	187	45.2	36.9	160	8.1	145	84.8	17.9	-	20	60.0	14
Pinal County (part)	2	1	50.0	-	1	-	1	-	-	-	-	(X)	-
Winslow city, Navajo County	7 118	3 165	47.1	51.7	3 355	5.8	3 114	88.3	14.6	-	519	53.9	437
Winslow West CDP	70	40	51.4	65.0	36	33.3	24	29.2	-	29.2	11	63.6	11
Coconino County (part)	70	40	51.4	65.0	36	33.3	24	29.2	-	29.2	11	63.6	11
Navajo County (part)	-	-	(X)	(X)	-	(X)	-	(X)	(X)	(X)	-	(X)	-
Yarnell CDP, Yavapai County	602	292	42.5	42.8	256	7.8	226	85.8	15.9	-	13	30.8	10
Young CDP, Gila County	454	220	39.9	26.8	181	6.1	165	81.2	12.1	-	13	23.1	10
Youngtown town, Maricopa County	2 729	1 613	33.3	27.1	903	7.5	813	95.1	18.5	0.7	68	41.2	43
Yuma city, Yuma County	56 874	28 869	59.6	53.1	30 825	9.1	30 497	89.4	15.4	0.3	5 168	59.4	4 154

Table 9. **Work Status and Income in 1999: 2000**

[Data based on a sample (except Tables 65-68). For information on confidentiality protection, coverage, sampling error, and nonsampling error, see Appendix G.
For location of definitions, see "How to Use This Census Report"]

State County County Subdivision Place	Population 16 years and over, worked in 1999						Median income in 1999 (dollars)			Per capita income in 1999 (dollars)
	Total		Worked 40 or more weeks							
			Total		Full-time, year-round					
	Male	Female	Male	Female	Male	Female	Households	Families	Nonfamily households	
The State	**1 423 665**	**1 187 548**	**1 162 144**	**885 357**	**908 349**	**592 227**	**40 558**	**46 723**	**26 828**	**20 275**
Apache County	12 620	11 733	7 971	7 227	5 662	4 448	23 344	26 315	10 465	8 986
Chinle CCD	3 091	3 026	1 668	1 672	1 031	1 096	16 561	18 248	7 083	6 625
Chinle CDP	898	1 075	511	657	321	481	27 324	26 182	30 000	8 755
Lukachukai CDP	182	123	95	61	51	50	10 179	11 250	2 500-	3 380
Many Farms CDP	312	360	183	204	103	161	30 089	31 316	27 917	9 995
Nazlini CDP	26	48	16	26	16	20	11 484	10 859	13 750	5 036
Rough Rock CDP	111	117	40	53	27	34	26 172	26 484	6 250	6 741
Round Rock CDP	76	76	32	53	11	7	16 328	20 833	3 750	4 688
Tsaile CDP	126	173	95	76	59	28	17 500	16 513	20 750	6 259
Dennehotso CCD	306	250	127	146	66	91	13 438	25 143	5 906	5 605
Dennehotso CDP	160	135	65	58	32	43	19 844	21 944	5 139	5 445
Eagar-Springerville CCD	1 800	1 626	1 404	1 036	1 110	610	36 197	40 625	18 875	16 027
Eagar town	1 032	928	790	582	646	317	37 378	41 250	16 667	14 623
Springerville town (part)	336	333	276	226	219	144	32 500	37 228	16 875	14 750
Fort Apache CCD	31	58	19	27	16	25	7 917	3 438	16 250	4 016
McNary CDP (part)	22	52	12	21	9	21	4 375	2 500-	8 125	2 917
Fort Defiance CCD	4 514	4 390	2 847	2 865	2 061	1 825	24 667	26 835	10 085	8 913
Burnside CDP	81	82	31	52	31	26	24 063	25 441	7 206	8 236
Fort Defiance CDP	811	823	526	577	352	386	33 125	35 448	29 583	10 716
Ganado CDP	422	534	247	262	202	191	38 958	43 281	18 462	13 788
Houck CDP	140	162	78	106	74	55	12 353	20 208	5 395	5 219
St. Michaels CDP	226	258	177	174	146	94	34 107	28 839	50 192	11 572
Sawmill CDP	65	81	34	34	19	34	12 875	17 386	6 750	4 495
Steamboat CDP	9	48	9	38	-	-	9 276	9 276	-	3 767
Window Rock CDP	745	688	469	524	378	433	36 885	36 500	27 250	11 122
Puerco CCD	356	370	233	185	184	116	22 292	26 111	6 806	8 722
St. Johns CCD	1 679	1 199	1 179	771	874	397	29 129	34 390	13 817	12 692
St. Johns city	796	609	561	412	439	199	35 215	37 478	16 563	13 331
Springerville town (part)	97	117	75	72	52	41	20 000	29 167	13 750	11 298
Sweetwater CCD	843	814	494	525	320	288	14 255	17 069	5 696	6 188
Red Mesa CDP	48	83	27	26	22	20	22 159	22 159	22 500	6 836
Rock Point CDP	174	193	117	134	65	37	25 208	34 500	15 694	8 320
Teec Nos Pos CDP	133	157	78	123	70	93	17 188	27 083	5 707	6 229
Cochise County	30 758	24 996	24 579	17 659	19 047	11 237	32 105	38 005	20 100	15 988
Benson CCD	2 615	2 268	1 946	1 611	1 532	1 021	30 291	36 482	18 138	16 306
Benson city	1 137	943	841	677	618	431	28 289	36 364	16 732	17 315
St. David CDP	336	314	242	219	208	95	30 840	32 292	26 125	12 872
Bisbee CCD	6 304	5 637	5 197	4 309	4 287	2 804	40 569	47 227	23 560	19 378
Bisbee city	1 432	1 471	1 106	1 133	876	636	27 942	36 685	18 768	17 129
Naco CDP	159	186	117	147	88	98	22 045	25 227	15 625	9 169
Sierra Vista city (part)	536	531	513	401	467	311	58 050	57 125	57 375	23 162
Sierra Vista Southeast CDP (part)	3 284	2 776	2 770	2 120	2 282	1 413	47 889	54 012	26 905	21 369
Bowie CCD	522	409	378	251	274	132	23 205	27 656	16 875	13 014
Douglas CCD	3 870	3 224	2 856	2 043	2 036	1 134	20 533	22 404	12 273	9 929
Douglas city	2 876	2 406	2 075	1 541	1 499	856	20 567	22 425	12 650	10 232
Pirtleville CDP	278	256	221	151	163	73	19 355	21 301	7 277	7 244
Elfrida CCD	1 534	624	1 221	406	552	241	24 842	30 337	15 061	12 473
Sierra Vista CCD	13 441	10 800	11 057	7 640	8 876	5 026	35 294	41 067	24 467	17 534
Huachuca City town	409	423	316	278	225	178	26 311	33 938	13 913	14 378
Sierra Vista city (part)	10 800	8 361	8 973	6 008	7 150	3 912	37 187	42 973	26 409	18 169
Sierra Vista Southeast CDP (part)	791	650	648	389	559	261	39 764	45 291	29 625	17 934
Tombstone city	353	382	260	300	204	186	26 571	33 750	14 010	15 447
Whetstone CDP	531	500	411	326	361	252	34 507	37 656	26 087	16 370
Willcox CCD	2 472	2 034	1 924	1 399	1 490	879	28 630	35 662	14 189	14 504
Willcox city	938	720	752	476	599	269	24 334	31 411	12 500	11 815
Coconino County	34 580	31 248	25 589	21 449	18 914	12 823	38 256	45 873	25 388	17 139
Coconino CCD	24 473	22 149	18 685	15 548	13 825	9 043	40 718	50 869	26 417	19 878
Flagstaff city	17 672	16 273	13 288	11 137	9 605	6 274	37 146	48 427	24 867	18 637
Kachina Village CDP	945	803	776	643	615	394	45 703	51 037	35 714	17 849
Mountainaire CDP	364	262	288	188	223	134	41 250	49 355	28 894	23 625
Munds Park CDP	405	299	298	204	255	158	41 432	49 803	37 167	22 769
Parks CDP (part)	-	-	-	-	-	-	-	-	-	-
Sedona city (part)	806	838	603	553	401	247	46 512	59 375	30 741	34 246
Winslow West CDP (part)	16	27	10	7	-	4	8 250	8 250	-	3 951
Havasupai CCD	85	50	53	32	31	24	20 114	21 477	6 250	7 422
Supai CDP	-	-	-	-	-	-	-	-	-	-
Hopi CCD	4	6	-	-	-	-	26 250	26 250	-	3 915
Hualapai CCD	-	-	-	-	-	-	-	-	-	-
Kaibab CCD	582	513	441	339	316	215	31 685	33 850	25 598	15 588
Fredonia town	255	246	189	139	123	77	30 288	30 913	18 125	13 309
Kaibab CDP (part)	-	-	-	-	-	-	-	-	-	-
Tuba City CCD	6 671	6 146	4 165	3 777	2 920	2 390	31 615	32 769	18 211	10 700
Bitter Springs CDP	106	68	56	32	25	32	24 886	30 217	7 656	7 985
Cameron CDP	238	183	124	79	98	21	24 773	21 420	6 597	5 970
Kaibito CDP	324	291	141	183	35	113	36 250	41 016	30 682	8 465
Lechee CDP	336	320	252	181	158	113	48 375	42 212	6 944	10 378
Leupp CDP	183	168	121	128	77	79	21 458	29 219	7 639	8 137
Moenkopi CDP	124	168	64	109	47	76	38 710	38 266	15 893	11 432
Page city	2 128	1 895	1 574	1 266	1 230	812	46 935	54 323	33 317	18 691
Tonalea CDP	137	132	60	72	42	34	32 059	32 206	13 750	8 171
Tuba City CDP	1 631	1 724	1 009	1 146	763	803	38 556	37 813	35 043	10 479
Williams CCD	2 765	2 384	2 245	1 753	1 822	1 151	36 401	42 622	23 194	17 512
Grand Canyon Village CDP	620	534	515	434	449	345	42 083	53 676	31 250	19 923
Parks CDP (part)	361	314	279	221	210	153	39 886	45 000	25 521	19 377
Tusayan CDP	216	160	168	114	154	91	34 917	45 625	33 083	16 637
Williams city	812	767	645	555	504	319	32 455	39 063	19 716	16 223
Gila County	11 701	10 061	8 995	7 069	7 002	4 472	30 917	36 593	17 377	16 315
Globe-Miami CCD	4 904	3 945	3 796	2 863	3 086	1 794	33 060	38 976	18 914	16 144
Central Heights-Midland City CDP	575	575	449	431	367	265	30 577	35 729	15 694	13 814
Claypool CDP	475	403	355	305	296	197	34 196	47 593	14 671	16 246
Globe city	2 154	1 539	1 626	1 125	1 292	709	33 071	42 280	19 403	16 128
Miami town	488	334	364	190	281	130	27 196	30 625	13 295	13 674

Table 9. **Work Status and Income in 1999: 2000**—Con.

[Data based on a sample (except Tables 65-68). For information on confidentiality protection, coverage, sampling error, and nonsampling error, see Appendix G.
For location of definitions, see "How to Use This Census Report"]

State County County Subdivision Place	Population 16 years and over, worked in 1999						Median income in 1999 (dollars)			Per capita income in 1999 (dollars)
	Total		Worked 40 or more weeks							
			Total		Full-time, year-round					
	Male	Female	Male	Female	Male	Female	Households	Families	Nonfamily households	
Gila County—Con.										
Globe-Miami CCD—Con.										
Top-of-the-World CDP (part)	-	-	-	-	-	-	-	-	-	-
Payson CCD	5 094	4 637	4 052	3 286	3 130	2 063	33 699	39 745	18 151	20 111
Payson town	3 108	2 915	2 439	2 106	1 867	1 305	33 638	38 713	17 069	19 513
Pine CDP	491	403	401	284	316	167	40 099	45 947	21 538	25 080
Strawberry CDP	260	227	211	169	150	100	35 739	42 279	18 333	21 609
Sun Valley CDP	287	315	227	182	207	133	27 375	32 045	19 250	19 414
Reservation CCD	836	816	479	485	267	329	16 358	17 500	6 759	5 441
Canyon Day CDP	187	185	113	97	49	75	20 987	22 633	6 250	6 940
Peridot CDP (part)	57	47	50	29	43	18	28 125	30 625	12 000	7 974
San Carlos CDP	427	412	230	257	126	164	13 412	14 219	7 917	4 615
Tonto CCD	550	450	427	286	338	204	23 842	29 708	14 444	15 084
Gisela CDP	140	84	119	58	98	55	24 044	28 750	20 694	15 974
Tonto Basin CDP	147	130	118	96	89	73	23 398	29 091	13 304	15 157
Young CDP	120	110	89	53	62	25	22 578	26 438	13 333	12 177
Winkelman CCD	317	213	241	149	181	82	25 433	30 357	11 875	10 628
Hayden town (part)	163	125	127	82	95	50	24 293	26 964	15 000	9 797
Winkelman town (part)	94	70	75	52	56	23	25 568	38 375	10 500	10 525
Graham County	8 487	6 097	6 213	3 816	4 467	2 210	29 668	34 417	13 877	12 139
Bonita-Klondyke CCD	1 035	140	934	96	537	59	30 547	38 229	14 828	12 068
Swift Trail Junction CDP (part)	470	37	426	30	196	23	25 156	38 750	14 028	10 834
Pima CCD	910	718	687	417	496	213	31 142	34 638	11 280	12 237
Pima town	490	426	395	267	290	140	30 985	34 900	10 603	12 896
Safford CCD	5 794	4 659	4 220	2 971	3 170	1 694	31 080	36 815	14 538	13 526
Safford city	2 105	1 927	1 545	1 341	1 200	764	29 899	36 696	13 880	14 052
Swift Trail Junction CDP (part)	239	216	172	136	115	88	29 286	28 452	20 833	12 632
Thatcher town	1 019	1 046	618	565	431	304	32 412	40 392	17 292	12 961
San Carlos CCD	748	580	372	332	264	244	18 721	19 006	6 856	5 238
Peridot CDP (part)	139	81	79	55	55	35	16 932	17 216	10 417	4 981
Greenlee County	2 415	1 559	1 949	1 059	1 619	700	39 384	43 523	23 144	15 814
Clifton CCD	1 654	1 057	1 345	713	1 129	460	41 922	45 947	33 750	16 647
Clifton town	750	462	562	314	463	189	39 786	41 820	24 464	15 313
Morenci CDP	604	350	532	225	459	163	46 010	54 583	37 460	18 695
Duncan CCD	761	502	604	346	490	240	30 697	38 143	12 933	14 262
Duncan town	181	143	136	97	111	50	27 368	33 750	12 083	13 642
La Paz County	4 475	3 469	3 281	2 464	2 677	1 694	25 839	29 141	16 644	14 916
Parker CCD	4 475	3 469	3 281	2 464	2 677	1 694	25 839	29 141	16 644	14 916
Bluewater CDP	172	144	136	104	112	74	30 600	31 339	25 125	16 525
Bouse CDP	107	109	67	81	46	66	19 479	27 935	8 469	13 623
Cibola CDP	55	30	29	22	21	14	21 719	43 250	20 313	15 772
Ehrenberg CDP	431	251	298	141	246	104	27 000	28 000	18 889	14 372
Parker town	789	769	650	569	566	449	34 625	37 663	23 920	15 016
Parker Strip CDP	910	705	754	610	578	385	33 675	38 139	22 071	21 675
Poston CDP	114	59	90	24	53	13	17 625	17 065	13 750	6 938
Quartzsite town	483	409	307	230	241	145	23 053	26 382	16 222	15 889
Salome CDP	184	131	135	94	122	56	22 866	24 805	12 042	12 872
Wenden CDP	195	119	131	80	115	44	20 870	25 208	12 014	11 674
Maricopa County	892 834	733 599	750 781	563 780	594 363	387 891	45 358	51 827	30 457	22 251
Buckeye CCD	5 354	3 428	4 216	2 402	3 503	1 721	37 018	41 192	20 146	14 714
Buckeye town (part)	1 604	1 274	1 378	898	1 082	676	35 313	38 972	17 935	15 501
Surprise city (part)	-	-	-	-	-	-	-	-	-	-
Chandler CCD	64 438	54 767	56 587	42 649	47 233	30 079	60 555	65 360	39 843	25 064
Chandler city (part)	46 710	40 081	41 039	31 582	34 057	22 670	59 275	63 870	40 608	24 201
Gilbert town (part)	8 370	7 214	7 618	5 660	6 775	4 034	73 491	74 785	57 500	25 584
Mesa city (part)	386	306	350	219	244	139	38 043	38 750	18 375	15 391
Phoenix city (part)	-	-	-	-	-	-	-	-	-	-
Queen Creek town (part)	1 268	954	1 091	733	938	481	64 615	66 196	37 500	21 825
Sun Lakes CDP	1 581	1 388	997	872	669	523	43 634	50 333	28 998	33 394
Tempe city (part)	2 631	2 425	2 346	1 905	2 000	1 185	89 283	94 401	52 500	37 186
Deer Valley CCD	44 999	38 103	38 822	29 934	33 019	21 326	68 483	73 972	42 227	29 357
Carefree town (part)	688	544	574	406	442	270	86 411	105 238	49 432	64 014
Cave Creek town	1 171	954	971	729	771	508	59 938	76 549	35 224	38 070
Glendale city (part)	14 850	12 707	12 845	9 910	10 967	6 885	73 750	78 714	46 658	28 881
New River CDP	3 518	2 907	2 978	2 375	2 519	1 756	62 307	68 604	41 686	25 932
Peoria city (part)	7 094	6 485	6 145	5 027	5 055	3 492	56 703	62 480	34 204	26 367
Phoenix city (part)	13 584	11 398	11 915	8 974	10 398	6 690	71 382	75 360	50 181	27 466
Scottsdale city (part)	1 210	832	943	637	726	442	91 809	96 450	59 500	53 739
Gila Bend CCD	2 404	1 935	2 002	1 394	1 696	979	46 786	50 115	26 850	17 534
Avondale city (part)	9	2	6	2	6	2	76 250	76 250	-	19 339
Buckeye town (part)	8	5	2	3	2	3	36 667	200 000+	35 417	63 967
Gila Bend town	509	389	364	263	297	162	26 895	30 403	15 855	10 793
Goodyear city (part)	892	733	810	575	695	361	69 356	70 913	61 389	27 588
Phoenix CCD	764 429	625 774	641 099	480 864	503 089	329 694	43 085	49 823	29 886	21 568
Apache Junction city (part)	31	37	31	33	21	26	19 886	23 438	18 250	13 128
Avondale city (part)	10 014	8 028	8 596	6 161	6 968	4 400	49 129	51 057	31 000	16 918
Buckeye town (part)	-	-	-	-	-	-	-	-	-	-
Chandler city (part)	7 955	7 350	7 005	6 075	5 770	4 274	53 789	57 148	41 600	22 084
El Mirage city	1 871	1 330	1 672	1 087	1 489	762	33 813	33 468	17 235	10 342
Fountain Hills town	5 763	5 178	4 720	4 040	3 857	2 822	61 619	68 185	37 868	32 230
Gilbert town (part)	24 498	21 832	22 113	17 004	18 566	11 698	66 310	70 142	44 712	24 540
Glendale city (part)	48 874	42 003	41 390	32 055	32 889	22 147	39 244	44 624	25 578	16 492
Goodyear city (part)	4 175	3 470	3 484	2 363	2 938	1 750	54 638	58 648	38 966	21 636
Guadalupe town	1 244	940	914	645	644	483	30 089	30 931	6 875	8 149
Litchfield Park city	1 015	850	867	630	713	457	71 875	84 691	34 300	37 793
Mesa city (part)	114 315	93 994	95 992	71 094	77 086	48 430	42 842	49 275	27 821	19 616
Paradise Valley town	4 046	2 446	3 518	1 803	2 772	1 078	150 228	164 811	72 266	81 290
Peoria city (part)	22 243	20 118	19 505	16 516	16 424	11 696	50 966	56 716	29 585	21 424
Phoenix city (part)	377 430	300 015	315 118	231 942	243 405	160 341	40 503	45 428	29 530	19 574
Rio Verde CDP (part)	-	-	-	-	-	-	-	-	-	-
Scottsdale city (part)	61 025	53 450	52 298	42 248	41 971	28 749	56 746	72 938	37 738	38 424
Sun City CDP	3 466	3 631	2 176	2 484	1 420	1 364	32 508	40 464	22 350	25 935
Surprise city (part)	3 905	3 117	3 307	2 220	2 692	1 597	42 326	45 137	29 813	15 841

Table 9. **Work Status and Income in 1999: 2000**—Con.

[Data based on a sample (except Tables 65-68). For information on confidentiality protection, coverage, sampling error, and nonsampling error, see Appendix G.
For location of definitions, see "How to Use This Census Report"]

State County County Subdivision Place	Population 16 years and over, worked in 1999						Median income in 1999 (dollars)			Per capita income in 1999 (dollars)
	Total		Worked 40 or more weeks							
			Total		Full-time, year-round					
	Male	Female	Male	Female	Male	Female	Households	Families	Nonfamily households	
Maricopa County—Con.										
Phoenix CCD—Con.										
Tempe city (part)	54 113	43 591	43 188	31 918	31 538	20 668	41 223	52 190	30 357	21 568
Tolleson city	1 404	1 087	1 107	792	816	466	38 773	43 894	17 061	13 747
Youngtown town	499	530	386	369	268	274	23 164	29 329	17 294	16 749
St. Johns CCD	386	348	299	235	214	190	15 088	14 773	5 658	4 981
Phoenix city (part)	-	-	-	-	-	-	-	-	-	-
Salt River CCD	1 223	1 317	831	891	712	739	26 684	30 035	15 568	10 704
Mesa city (part)	-	-	-	-	-	-	-	-	-	-
Tempe city (part)	-	-	-	-	-	-	-	-	-	-
Tonto CCD	1 023	659	769	460	517	307	85 567	92 802	37 917	65 151
Carefree town (part)	147	95	122	70	83	37	106 339	107 675	51 250	53 324
Rio Verde CDP (part)	182	101	134	50	51	26	86 248	96 909	31 250	58 783
Scottsdale city (part)	326	129	204	57	145	35	137 932	129 978	169 166	110 442
Wickenburg CCD	8 578	7 268	6 156	4 951	4 380	2 856	41 546	47 702	27 382	26 794
Buckeye town (part)	11	18	8	9	8	6	41 250	42 083	21 250	17 598
Peoria city (part)	-	-	-	-	-	-	-	-	-	-
Sun City West CDP	1 941	1 759	1 014	930	482	364	43 347	49 396	29 150	32 049
Surprise city (part)	3 278	2 790	2 468	1 962	1 888	1 212	45 332	49 467	30 810	26 338
Wickenburg town	1 147	993	913	778	678	477	31 716	40 051	19 656	19 772
Mohave County	37 343	33 404	29 293	24 365	22 734	16 533	31 521	36 311	19 453	16 788
Kingman North CCD	12 053	10 444	9 422	7 393	7 441	5 063	28 247	34 185	16 330	15 650
Bullhead City city (part)	-	-	-	-	-	-	-	-	-	-
Dolan Springs CDP	344	281	240	161	106	103	17 305	23 750	10 707	12 430
Golden Valley CDP	1 100	961	833	754	603	528	27 857	30 662	17 396	13 948
Kingman city	5 083	4 272	4 182	3 127	3 418	2 072	34 086	41 327	18 818	17 181
New Kingman-Butler CDP	3 323	3 185	2 661	2 069	2 098	1 496	25 917	31 173	15 352	13 994
Peach Springs CDP	130	154	57	90	48	54	18 194	17 292	7 321	6 756
Kingman South CCD	24 018	22 084	18 839	16 394	14 472	11 110	32 925	37 441	21 068	17 940
Arizona Village CDP	47	94	40	78	27	52	26 406	23 571	29 375	9 591
Bullhead City city (part)	8 599	8 042	6 616	6 091	5 003	4 149	30 221	33 914	20 666	16 250
Desert Hills CDP	532	485	385	317	247	191	26 678	32 685	14 012	14 322
Lake Havasu City city	10 105	9 271	7 998	6 785	6 210	4 511	36 499	41 393	22 813	20 403
Mesquite Creek CDP	42	38	28	25	20	18	33 125	34 861	14 583	20 517
Mohave Valley CDP	3 413	2 980	2 758	2 274	2 206	1 606	34 321	38 897	20 432	16 287
Mojave Ranch Estates CDP	10	7	10	7	10	7	42 917	42 917	-	8 359
Willow Valley CDP	119	129	102	113	92	73	39 250	41 406	38 688	16 956
Mohave North CCD	1 272	876	1 032	578	821	360	29 885	31 690	19 922	7 919
Colorado City town	631	358	522	197	392	81	32 826	32 344	13 750	5 293
Kaibab CDP (part)	57	65	41	32	41	17	21 458	22 679	13 125	9 421
Navajo County	21 321	17 358	14 689	11 031	10 973	7 031	28 569	32 409	14 785	11 609
Apache CCD	1 712	1 570	1 064	1 051	729	747	19 223	21 073	7 252	6 442
Cibecue CDP	145	122	88	72	39	46	12 286	13 750	6 860	5 941
East Fork CDP	174	163	98	110	82	90	15 208	20 000	5 529	4 772
McNary CDP (part)	-	-	-	-	-	-	-	-	-	-
Whiteriver CDP	846	809	496	511	311	336	17 415	17 774	10 848	5 719
Hopi CCD	1 163	1 238	650	652	463	444	19 902	21 798	9 014	7 826
First Mesa CDP	200	196	115	124	92	66	19 605	21 346	3 214	7 897
Hotevilla-Bacavi CDP	121	182	61	100	54	93	13 750	18 500	2 500-	5 975
Jeddito CDP	65	65	29	21	17	13	20 417	12 778	35 250	5 347
Keams Canyon CDP	55	58	20	58	20	51	35 694	36 111	21 964	14 619
Kykotsmovi Village CDP	161	178	94	80	67	64	23 750	30 729	8 438	9 067
Second Mesa CDP	125	143	82	56	59	51	22 981	23 947	6 250	6 089
Shongopovi CDP	88	95	55	47	31	30	13 000	12 159	9 479	5 813
Indian Wells CCD	1 308	875	741	483	498	338	16 989	20 532	6 229	6 982
Dilkon CDP	270	181	144	109	72	90	16 146	14 966	27 083	5 949
Greasewood CDP	90	49	55	26	48	10	16 583	20 234	3 250	5 490
Little Colorado CCD	4 827	3 683	3 265	2 510	2 627	1 524	31 109	36 748	17 500	12 901
Holbrook city	1 170	1 139	902	776	726	501	31 746	36 349	17 969	13 912
Winslow city	2 930	1 862	1 787	1 271	1 452	747	29 741	35 825	17 017	12 340
Winslow West CDP (part)	-	-	-	-	-	-	-	-	-	-
Pinon CCD	1 068	794	608	390	321	213	12 474	16 402	5 142	5 157
Pinon CDP	156	140	132	83	68	36	19 271	23 393	5 357	6 045
Snowflake CCD	9 298	7 636	7 222	4 999	5 506	3 114	35 496	40 448	19 610	16 494
Heber-Overgaard CDP	610	470	459	274	358	181	28 665	35 380	17 557	15 596
Pinetop-Lakeside town	1 025	838	788	543	571	355	36 706	42 195	26 486	18 541
Show Low city	1 805	1 653	1 420	1 137	1 010	724	32 356	36 397	21 442	15 536
Snowflake town	1 164	806	885	492	732	275	37 439	42 500	16 767	13 391
Taylor town	803	562	634	371	501	231	32 577	36 518	14 340	11 918
Western CCD	1 945	1 562	1 139	946	829	651	24 383	26 762	6 322	8 232
Chilchinbito CDP	94	61	40	33	21	33	30 529	31 010	6 250	5 495
Kayenta CDP	991	899	596	607	414	386	31 707	32 500	25 972	9 421
Oljato-Monument Valley CDP	-	6	-	-	-	-	6 406	12 813	6 250	4 702
Shonto CDP	177	125	93	43	50	19	42 500	46 094	31 250	12 411
Pima County	233 470	206 957	187 120	151 809	143 267	96 055	36 758	44 446	23 936	19 785
Ajo CCD	666	606	468	405	343	220	25 352	28 783	16 985	14 560
Ajo CDP	620	588	438	397	317	216	25 618	29 310	15 259	14 548
Arivaca CCD	10 260	8 850	8 007	6 134	6 087	3 994	37 773	42 162	24 914	19 368
Drexel Heights CDP (part)	3 448	3 137	2 924	2 355	2 395	1 573	40 916	41 988	19 524	14 096
East Sahuarita CDP (part)	-	-	-	-	-	-	-	-	-	-
Green Valley CDP (part)	1 798	1 775	1 102	1 098	667	632	40 030	48 197	26 198	30 817
Sahuarita town (part)	924	729	767	536	637	381	53 389	55 574	34 886	22 174
Three Points CDP (part)	1 258	883	994	591	821	400	31 526	34 602	22 857	13 223
Valencia West CDP	589	437	485	243	357	172	28 323	27 561	30 417	9 740
Marana CCD	7 039	6 106	5 759	4 620	4 751	3 241	37 429	41 056	25 694	15 757
Avra Valley CDP	1 303	1 139	1 077	835	915	586	35 459	36 981	20 435	13 175
Marana town (part)	592	320	330	223	255	148	27 800	30 982	18 438	14 232
Picture Rocks CDP (part)	2 213	2 082	1 926	1 622	1 630	1 194	39 534	43 026	27 829	17 132
Three Points CDP (part)	155	121	128	87	86	64	31 042	39 063	13 958	11 952
Tucson Estates CDP (part)	1 820	1 668	1 542	1 278	1 233	850	38 044	41 123	29 329	16 158
Papago CCD	917	989	585	679	377	486	17 029	18 345	7 719	6 379
Pisinemo CDP	7	16	-	11	-	7	13 977	17 917	12 917	5 507
Santa Rosa CDP	42	44	39	40	23	35	9 688	12 000	7 813	6 090
Sells CDP	347	453	214	306	132	236	20 610	20 294	8 125	6 283

Table 9. **Work Status and Income in 1999: 2000**—Con.

[Data based on a sample (except Tables 65-68). For information on confidentiality protection, coverage, sampling error, and nonsampling error, see Appendix G.
For location of definitions, see "How to Use This Census Report"]

State County County Subdivision Place	Population 16 years and over, worked in 1999						Median income in 1999 (dollars)			Per capita income in 1999 (dollars)
	Total		Worked 40 or more weeks							
			Total		Full-time, year-round					
	Male	Female	Male	Female	Male	Female	Households	Families	Nonfamily households	
Pima County—Con.										
Tucson CCD	214 588	190 406	172 301	139 971	131 709	88 114	36 878	45 212	23 953	20 109
Casas Adobes CDP	15 613	14 554	13 257	11 470	10 789	7 494	49 736	57 926	33 110	24 230
Catalina CDP	2 136	1 680	1 669	1 204	1 232	698	37 482	41 114	24 191	16 588
Catalina Foothills CDP	16 303	13 527	13 603	10 135	10 739	5 952	65 657	82 675	39 764	42 006
Corona de Tucson CDP	294	220	228	190	196	107	52 813	61 375	27 063	28 304
Drexel-Alvernon CDP	1 154	984	939	744	755	490	30 972	36 019	22 361	11 068
Drexel Heights CDP (part)	2 793	2 500	2 216	1 786	1 685	1 187	41 535	44 004	23 533	15 795
East Sahuarita CDP (part)	382	294	303	217	246	138	33 083	37 292	15 500	12 484
Flowing Wells CDP	3 803	3 402	3 081	2 559	2 241	1 621	26 517	31 786	17 914	14 833
Green Valley CDP (part)	7	15	-	8	-	-	55 714	63 906	46 406	42 460
Littletown CDP	337	225	299	154	269	119	35 833	35 046	19 375	8 892
Marana town (part)	3 395	2 938	2 962	2 138	2 640	1 511	55 505	58 982	33 607	23 740
Oro Valley town	7 910	6 507	6 481	4 963	5 302	3 193	61 037	67 563	40 223	31 134
Picture Rocks CDP (part)	-	-	-	-	-	-	-	-	-	-
Sahuarita town (part)	5	4	5	4	5	4	31 250	31 250	-	9 877
South Tucson city	1 349	869	979	519	759	344	14 587	17 614	9 614	8 920
Summit CDP	931	436	774	309	698	216	28 485	31 806	17 297	11 274
Tanque Verde CDP	5 078	4 148	4 238	3 102	3 522	2 062	80 530	84 228	50 952	36 467
Tortolita CDP	1 062	1 007	889	840	751	541	57 136	64 573	35 800	25 550
Tucson city	137 661	124 914	108 110	90 158	79 873	56 058	30 981	37 344	21 565	16 322
Tucson Estates CDP (part)	392	384	305	261	231	182	33 017	36 985	22 188	24 662
Vail CDP	673	484	599	403	515	260	46 202	53 958	37 697	19 892
Pinal County	43 468	33 654	32 451	23 669	25 611	16 286	35 856	39 548	21 878	16 025
Casa Grande CCD	8 409	7 342	6 657	5 203	5 389	3 602	34 241	37 268	21 755	15 220
Casa Grande city (part)	6 206	5 486	4 941	3 836	4 036	2 558	36 237	40 864	24 054	15 915
Coolidge CCD	2 753	2 471	2 001	1 671	1 620	1 162	31 519	36 053	18 222	14 146
Coolidge city	1 651	1 591	1 237	1 095	991	757	29 049	33 536	13 994	13 663
Eloy CCD	4 191	2 891	3 008	1 990	2 379	1 370	32 681	35 048	19 570	12 267
Arizona City CDP	1 041	904	801	659	726	519	37 432	41 500	27 138	19 037
Casa Grande city (part)	-	-	-	-	-	-	33 750	33 750	-	18 306
Eloy city	2 387	1 559	1 593	1 018	1 196	655	26 518	28 494	12 961	9 194
Florence CCD	5 144	1 942	3 138	1 477	2 438	1 094	37 220	42 813	21 690	12 163
Florence town	4 143	1 184	2 387	892	1 822	694	36 372	41 959	21 706	11 278
Gila River CCD	1 496	1 326	926	748	761	538	19 746	19 904	10 272	6 494
Blackwater CDP	115	67	58	45	28	20	33 438	28 854	46 250	8 674
Sacaton CDP	294	219	168	134	114	95	18 276	20 766	10 917	6 425
Santan CDP	126	78	83	48	52	21	16 645	15 227	45 729	7 090
Maricopa-Stanfield CCD	2 304	1 621	1 840	1 177	1 480	797	33 477	36 371	19 970	12 110
Ak-Chin Village CDP	127	108	105	83	100	62	23 897	28 125	16 250	8 389
Maricopa CDP	283	197	232	154	153	95	30 625	32 222	19 219	9 175
Stanfield CDP	186	115	136	68	105	46	22 391	32 614	16 389	9 210
North Pinal CCD	15 155	12 725	12 106	9 432	9 578	6 533	37 082	41 229	22 415	19 419
Apache Junction city (part)	7 867	6 725	6 329	5 060	5 013	3 608	33 367	37 834	21 212	16 830
Gold Camp CDP	1 459	1 284	1 107	925	790	582	57 705	60 438	40 078	35 010
Hayden town (part)	-	-	-	-	-	-	-	-	-	-
Kearny town	564	427	483	294	422	162	39 906	42 313	23 250	16 797
Queen Creek town (part)	37	33	30	15	26	15	36 250	36 250	28 750	14 589
Queen Valley CDP	72	117	61	81	61	73	43 188	44 213	28 125	28 886
Superior town	638	594	457	395	317	234	27 069	31 250	16 433	12 490
Top-of-the-World CDP (part)	128	117	120	96	107	71	52 731	53 438	19 375	21 039
Papago CCD	98	127	55	70	46	44	20 000	21 375	2 500-	5 443
Chuichu CDP	54	82	36	44	36	22	40 179	42 143	2 500-	7 574
San Manuel CCD	3 918	3 209	2 720	1 901	1 920	1 146	45 654	49 853	26 995	22 659
Dudleyville CDP	323	233	306	147	247	124	35 592	37 200	25 268	13 072
Mammoth town	349	289	255	168	171	93	29 861	32 661	12 361	9 878
Oracle CDP	956	830	668	506	542	308	38 267	46 026	21 902	19 459
San Manuel CDP	1 124	932	749	528	448	344	40 019	42 563	28 824	16 534
Winkelman town (part)	1	-	1	-	1	-	23 750	23 750	-	7 633
Santa Cruz County	8 984	6 832	7 170	4 710	5 125	2 705	29 710	32 057	16 353	13 278
Nogales CCD	8 286	6 177	6 597	4 253	4 701	2 449	28 913	30 876	15 327	12 492
Amado CDP	88	94	81	60	81	60	20 417	82 922	14 000	21 452
Nogales city	4 485	3 466	3 448	2 383	2 261	1 235	22 306	24 637	10 884	10 178
Rio Rico Northeast CDP	800	580	726	401	607	260	50 980	52 712	19 559	17 567
Rio Rico Northwest CDP	662	529	528	373	405	218	31 068	30 781	29 177	9 078
Rio Rico Southeast CDP	466	318	382	207	246	111	32 431	33 171	16 964	10 850
Rio Rico Southwest CDP	683	467	554	368	402	230	36 484	35 677	48 625	11 763
Tubac CDP	221	152	172	81	147	51	39 444	59 375	15 703	46 643
Tumacacori-Carmen CDP	134	118	110	76	85	69	35 938	36 250	35 568	18 607
Patagonia CCD	698	655	573	457	424	256	41 325	49 531	23 462	23 333
Elgin CDP	88	67	81	56	52	25	64 167	66 250	35 000	27 909
Patagonia town	198	198	136	135	90	77	25 795	31 000	15 000	15 325
Sonoita CDP	206	192	175	134	134	73	51 310	58 571	35 357	27 312
Yavapai County	42 673	36 738	33 295	26 415	25 529	16 191	34 901	40 910	21 139	19 727
Ashfork CCD	517	322	379	228	333	139	23 480	30 114	14 167	11 804
Ash Fork CDP	191	66	149	48	139	25	30 893	36 875	16 667	11 802
Seligman CDP	118	130	97	100	87	61	23 833	29 722	16 250	11 976
Congress CCD	1 890	1 618	1 528	1 136	1 228	745	29 478	36 885	16 726	18 709
Black Canyon City CDP (part)	721	608	621	447	537	322	32 908	41 193	18 125	20 117
Congress CDP	295	284	217	204	162	112	27 868	32 250	15 000	15 926
Cordes Lakes CDP (part)	-	-	-	-	-	-	-	-	-	-
Mayer CDP (part)	-	-	-	-	-	-	-	-	-	-
Peeples Valley CDP	60	59	43	36	30	15	24 861	34 107	15 000	15 353
Peoria city (part)	-	-	-	-	-	-	-	-	-	-
Spring Valley CDP	188	149	165	84	148	62	25 924	34 688	9 135	16 168
Wilhoit CDP	108	114	84	75	62	35	23 500	30 938	15 500	14 466
Yarnell CDP	149	132	97	93	72	68	24 792	35 417	17 969	18 837
Humboldt CCD	1 252	1 059	999	729	759	450	33 463	40 388	19 250	16 405
Black Canyon City CDP (part)	-	-	-	-	-	-	-	-	-	-
Camp Verde town (part)	-	-	-	-	-	-	-	-	-	-
Cordes Lakes CDP (part)	456	352	352	220	264	134	29 097	32 300	18 913	13 720
Dewey-Humboldt CDP (part)	255	214	199	189	159	119	46 169	48 088	32 583	19 799
Mayer CDP (part)	281	314	230	209	185	129	28 412	33 988	16 667	14 297
Mingus Mountain CCD	5 971	5 639	4 746	4 141	3 613	2 606	32 337	38 952	18 263	17 712

Table 9. **Work Status and Income in 1999: 2000**—Con.

[Data based on a sample (except Tables 65-68). For information on confidentiality protection, coverage, sampling error, and nonsampling error, see Appendix G.
For location of definitions, see "How to Use This Census Report"]

State County County Subdivision Place	Population 16 years and over, worked in 1999						Median income in 1999 (dollars)			Per capita income in 1999 (dollars)
	Total		Worked 40 or more weeks							
			Total		Full-time, year-round					
	Male	Female	Male	Female	Male	Female	Households	Families	Nonfamily households	
Yavapai County—Con.										
Mingus Mountain CCD—Con.										
Camp Verde town (part)	-	-	-	-	-	-	-	-	-	-
Clarkdale town	883	785	717	579	556	336	34 911	41 250	21 910	18 441
Cottonwood city (part)	2 208	2 066	1 685	1 439	1 320	889	27 444	37 794	13 782	17 518
Cottonwood-Verde Village CDP (part)	2 280	2 336	1 849	1 773	1 400	1 204	34 714	39 039	22 051	16 646
Dewey-Humboldt CDP (part)	44	31	44	31	18	31	41 000	41 000	-	18 488
Jerome town	102	107	81	92	52	49	27 857	27 222	24 583	19 967
Prescott Valley town (part)	122	84	95	59	71	10	49 375	46 375	19 750	24 748
Prescott CCD	24 686	20 828	19 064	15 026	14 615	9 098	35 754	41 845	22 097	20 039
Bagdad CDP	524	318	470	212	417	139	42 096	43 203	36 667	15 901
Chino Valley town	1 879	1 885	1 567	1 384	1 272	880	32 289	35 013	18 420	15 555
Dewey-Humboldt CDP (part)	1 248	984	893	699	664	425	35 020	39 503	21 576	20 486
Mayer CDP (part)	-	-	-	-	-	-	-	-	-	-
Paulden CDP	823	667	697	515	608	367	32 532	31 538	32 250	13 423
Prescott city	8 795	7 590	6 310	5 382	4 353	2 994	35 446	46 481	21 492	22 565
Prescott Valley town (part)	5 858	4 831	4 818	3 536	3 988	2 259	34 177	37 089	21 006	16 079
Williamson CDP	970	812	698	553	521	340	47 182	51 983	29 688	30 232
Verde CCD	8 357	7 272	6 579	5 155	4 981	3 153	36 202	41 669	23 108	21 647
Big Park CDP	1 287	1 190	898	780	713	444	38 477	46 268	24 425	30 026
Camp Verde town (part)	2 348	1 920	1 943	1 357	1 518	965	31 868	37 049	19 219	15 072
Cornville CDP	927	912	735	648	603	375	36 992	42 333	21 875	16 500
Cottonwood city (part)	-	-	-	-	-	-	-	-	-	-
Cottonwood-Verde Village CDP (part)	247	220	199	156	142	114	37 120	35 707	43 750	17 683
Lake Montezuma CDP	903	779	722	564	575	272	33 750	36 864	22 409	17 043
Sedona city (part)	2 158	1 871	1 668	1 335	1 133	777	43 258	48 816	26 605	30 162
Yuma County	38 536	29 843	28 768	18 835	21 359	11 951	32 182	34 659	21 736	14 802
Somerton CCD	6 822	4 811	4 150	2 323	2 594	1 375	25 883	25 895	14 981	7 914
Gadsden CDP	211	125	134	64	87	18	21 000	21 000	12 500	6 562
San Luis city	3 172	2 227	1 621	781	805	418	22 966	22 368	9 531	5 377
Somerton city	1 813	1 212	1 240	639	814	377	26 544	27 944	15 000	7 960
Yuma city (part)	-	-	-	-	-	-	80 488	80 488	-	22 281
Wellton CCD	1 818	1 111	1 416	667	1 098	422	30 138	32 773	17 426	13 416
Tacna CDP	119	101	97	60	67	34	25 556	26 354	18 958	11 197
Wellton town	405	286	244	153	186	104	27 045	30 071	15 667	13 644
Yuma city (part)	-	-	-	-	-	-	-	-	-	-
Yuma CCD	29 896	23 921	23 202	15 845	17 667	10 154	33 571	36 820	22 198	16 574
Fortuna Foothills CDP	3 467	2 878	2 360	1 623	1 863	1 117	34 135	37 031	23 945	19 986
Yuma city (part)	20 709	16 837	16 710	11 714	12 771	7 375	35 370	39 687	22 567	16 729

Table 10. **Work Status and Income in 1999: 2000**

[Data based on a sample (except Tables 65-68). For information on confidentiality protection, coverage, sampling error, and nonsampling error, see Appendix G.
For location of definitions, see "How to Use This Census Report"]

State County Place	Population 16 years and over, worked in 1999						Median income in 1999 (dollars)			Per capita income in 1999 (dollars)
	Total		Worked 40 or more weeks							
			Total		Full-time, year-round					
	Male	Female	Male	Female	Male	Female	Households	Families	Nonfamily households	
The State	**1 423 665**	**1 187 548**	**1 162 144**	**885 357**	**908 349**	**592 227**	**40 558**	**46 723**	**26 828**	**20 275**
COUNTY										
Apache County	12 620	11 733	7 971	7 227	5 662	4 448	23 344	26 315	10 465	8 986
Cochise County	30 758	24 996	24 579	17 659	19 047	11 237	32 105	38 005	20 100	15 988
Coconino County	34 580	31 248	25 589	21 449	18 914	12 823	38 256	45 873	25 388	17 139
Gila County	11 701	10 061	8 995	7 069	7 002	4 472	30 917	36 593	17 377	16 315
Graham County	8 487	6 097	6 213	3 816	4 467	2 210	29 668	34 417	13 877	12 139
Greenlee County	2 415	1 559	1 949	1 059	1 619	700	39 384	43 523	23 144	15 814
La Paz County	4 475	3 469	3 281	2 464	2 677	1 694	25 839	29 141	16 644	14 916
Maricopa County	892 834	733 599	750 781	563 780	594 363	387 891	45 358	51 827	30 457	22 251
Mohave County	37 343	33 404	29 293	24 365	22 734	16 533	31 521	36 311	19 453	16 788
Navajo County	21 321	17 358	14 689	11 031	10 973	7 031	28 569	32 409	14 785	11 609
Pima County	233 470	206 957	187 120	151 809	143 267	96 055	36 758	44 446	23 936	19 785
Pinal County	43 468	33 654	32 451	23 669	25 611	16 286	35 856	39 548	21 878	16 025
Santa Cruz County	8 984	6 832	7 170	4 710	5 125	2 705	29 710	32 057	16 353	13 278
Yavapai County	42 673	36 738	33 295	26 415	25 529	16 191	34 901	40 910	21 139	19 727
Yuma County	38 536	29 843	28 768	18 835	21 359	11 951	32 182	34 659	21 736	14 802
PLACE										
Ajo CDP, Pima County	620	588	438	397	317	216	25 618	29 310	15 259	14 548
Ak-Chin Village CDP, Pinal County	127	108	105	83	100	62	23 897	28 125	16 250	8 389
Amado CDP, Santa Cruz County	88	94	81	60	81	60	20 417	82 922	14 000	21 452
Apache Junction city	7 898	6 762	6 360	5 093	5 034	3 634	33 170	37 726	21 154	16 806
Maricopa County (part)	31	37	31	33	21	26	19 886	23 438	18 250	13 128
Pinal County (part)	7 867	6 725	6 329	5 060	5 013	3 608	33 367	37 834	21 212	16 830
Arizona City CDP, Pinal County	1 041	904	801	659	726	519	37 432	41 500	27 138	19 037
Arizona Village CDP, Mohave County	47	94	40	78	27	52	26 406	23 571	29 375	9 591
Ash Fork CDP, Yavapai County	191	66	149	48	139	25	30 893	36 875	16 667	11 802
Avondale city, Maricopa County	10 023	8 030	8 602	6 163	6 974	4 402	49 153	51 084	31 000	16 919
Avra Valley CDP, Pima County	1 303	1 139	1 077	835	915	586	35 459	36 981	20 435	13 175
Bagdad CDP, Yavapai County	524	318	470	212	417	139	42 096	43 203	36 667	15 901
Benson city, Cochise County	1 137	943	841	677	618	431	28 289	36 364	16 732	17 315
Big Park CDP, Yavapai County	1 287	1 190	898	780	713	444	38 477	46 268	24 425	30 026
Bisbee city, Cochise County	1 432	1 471	1 106	1 133	876	636	27 942	36 685	18 768	17 129
Bitter Springs CDP, Coconino County	106	68	56	32	25	32	24 886	30 217	7 656	7 985
Black Canyon City CDP, Yavapai County	721	608	621	447	537	322	32 908	41 193	18 125	20 117
Blackwater CDP, Pinal County	115	67	58	45	28	20	33 438	28 854	46 250	8 674
Bluewater CDP, La Paz County	172	144	136	104	112	74	30 600	31 339	25 125	16 525
Bouse CDP, La Paz County	107	109	67	81	46	66	19 479	27 935	8 469	13 623
Buckeye town, Maricopa County	1 623	1 297	1 388	910	1 092	685	35 383	39 194	18 315	15 627
Bullhead City city, Mohave County	8 599	8 042	6 616	6 091	5 003	4 149	30 221	33 914	20 666	16 250
Burnside CDP, Apache County	81	82	31	52	31	26	24 063	25 441	7 206	8 236
Cameron CDP, Coconino County	238	183	124	79	98	21	24 773	21 420	6 597	5 970
Camp Verde town, Yavapai County	2 348	1 920	1 943	1 357	1 518	965	31 868	37 049	19 219	15 072
Canyon Day CDP, Gila County	187	185	113	97	49	75	20 987	22 633	6 250	6 940
Carefree town, Maricopa County	835	639	696	476	525	307	88 702	105 699	49 773	62 433
Casa Grande city, Pinal County	6 206	5 486	4 941	3 836	4 036	2 558	36 212	40 827	24 054	15 917
Casas Adobes CDP, Pima County	15 613	14 554	13 257	11 470	10 789	7 494	49 736	57 926	33 110	24 230
Catalina CDP, Pima County	2 136	1 680	1 669	1 204	1 232	698	37 482	41 114	24 191	16 588
Catalina Foothills CDP, Pima County	16 303	13 527	13 603	10 135	10 739	5 952	65 657	82 675	39 764	42 006
Cave Creek town, Maricopa County	1 171	954	971	729	771	508	59 938	76 549	35 224	38 070
Central Heights-Midland City CDP, Gila County	575	575	449	431	367	265	30 577	35 729	15 694	13 814
Chandler city, Maricopa County	54 665	47 431	48 044	37 657	39 827	26 944	58 416	62 720	40 739	23 904
Chilchinbito CDP, Navajo County	94	61	40	33	21	33	30 529	31 010	6 250	5 495
Chinle CDP, Apache County	898	1 075	511	657	321	481	27 324	26 182	30 000	8 755
Chino Valley town, Yavapai County	1 879	1 885	1 567	1 384	1 272	880	32 289	35 013	18 420	15 555
Chuichu CDP, Pinal County	54	82	36	44	36	22	40 179	42 143	2 500-	7 574
Cibecue CDP, Navajo County	145	122	88	72	39	46	12 286	13 750	6 860	5 941
Cibola CDP, La Paz County	55	30	29	22	21	14	21 719	43 250	20 313	15 772
Clarkdale town, Yavapai County	883	785	717	579	556	336	34 911	41 250	21 910	18 441
Claypool CDP, Gila County	475	403	355	305	296	197	34 196	47 593	14 671	16 246
Clifton town, Greenlee County	750	462	562	314	463	189	39 786	41 820	24 464	15 313
Colorado City town, Mohave County	631	358	522	197	392	81	32 826	32 344	13 750	5 293
Congress CDP, Yavapai County	295	284	217	204	162	112	27 868	32 250	15 000	15 926
Coolidge city, Pinal County	1 651	1 591	1 237	1 095	991	757	29 049	33 536	13 994	13 663
Cordes Lakes CDP, Yavapai County	456	352	352	220	264	134	29 097	32 300	18 913	13 720
Cornville CDP, Yavapai County	927	912	735	648	603	375	36 992	42 333	21 875	16 500
Corona de Tucson CDP, Pima County	294	220	228	190	196	107	52 813	61 375	27 063	28 304
Cottonwood city, Yavapai County	2 208	2 066	1 685	1 439	1 320	889	27 444	37 794	13 782	17 518
Cottonwood-Verde Village CDP, Yavapai County	2 527	2 556	2 048	1 929	1 542	1 318	35 075	38 596	22 207	16 734
Dennehotso CDP, Apache County	160	135	65	58	32	43	19 844	21 944	5 139	5 445
Desert Hills CDP, Mohave County	532	485	385	317	247	191	26 678	32 685	14 012	14 322
Dewey-Humboldt CDP, Yavapai County	1 547	1 229	1 136	919	841	575	36 839	41 232	21 603	20 326
Dilkon CDP, Navajo County	270	181	144	109	72	90	16 146	14 966	27 083	5 949
Dolan Springs CDP, Mohave County	344	281	240	161	106	103	17 305	23 750	10 707	12 430
Douglas city, Cochise County	2 876	2 406	2 075	1 541	1 499	856	20 567	22 425	12 650	10 232
Drexel-Alvernon CDP, Pima County	1 154	984	939	744	755	490	30 972	36 019	22 361	11 068
Drexel Heights CDP, Pima County	6 241	5 637	5 140	4 141	4 080	2 760	41 211	42 457	22 101	14 839
Dudleyville CDP, Pinal County	323	233	306	147	247	124	35 592	37 200	25 268	13 072
Duncan town, Greenlee County	181	143	136	97	111	50	27 368	33 750	12 083	13 642
Eagar town, Apache County	1 032	928	790	582	646	317	37 378	41 250	16 667	14 623
East Fork CDP, Navajo County	174	163	98	110	82	90	15 208	20 000	5 529	4 772
East Sahuarita CDP, Pima County	382	294	303	217	246	138	33 083	37 292	15 500	12 484
Ehrenberg CDP, La Paz County	431	251	298	141	246	104	27 000	28 000	18 889	14 372
Elgin CDP, Santa Cruz County	88	67	81	56	52	25	64 167	66 250	35 000	27 909
El Mirage city, Maricopa County	1 871	1 330	1 672	1 087	1 489	762	33 813	33 468	17 235	10 342

Table 10. **Work Status and Income in 1999: 2000**—Con.

[Data based on a sample (except Tables 65-68). For information on confidentiality protection, coverage, sampling error, and nonsampling error, see Appendix G.
For location of definitions, see "How to Use This Census Report"]

State County Place	Population 16 years and over, worked in 1999						Median income in 1999 (dollars)			Per capita income in 1999 (dollars)
	Total		Worked 40 or more weeks							
			Total		Full-time, year-round					
	Male	Female	Male	Female	Male	Female	Households	Families	Nonfamily households	
PLACE—Con.										
Eloy city, Pinal County	2 387	1 559	1 593	1 018	1 196	655	26 518	28 494	12 961	9 194
First Mesa CDP, Navajo County	200	196	115	124	92	66	19 605	21 346	3 214	7 897
Flagstaff city, Coconino County	17 672	16 273	13 288	11 137	9 605	6 274	37 146	48 427	24 867	18 637
Florence town, Pinal County	4 143	1 184	2 387	892	1 822	694	36 372	41 959	21 706	11 278
Flowing Wells CDP, Pima County	3 803	3 402	3 081	2 559	2 241	1 621	26 517	31 786	17 914	14 833
Fort Defiance CDP, Apache County	811	823	526	577	352	386	33 125	35 448	29 583	10 716
Fortuna Foothills CDP, Yuma County	3 467	2 878	2 360	1 623	1 863	1 117	34 135	37 031	23 945	19 986
Fountain Hills town, Maricopa County	5 763	5 178	4 720	4 040	3 857	2 822	61 619	68 185	37 868	32 230
Fredonia town, Coconino County	255	246	189	139	123	77	30 288	30 913	18 125	13 309
Gadsden CDP, Yuma County	211	125	134	64	87	18	21 000	21 000	12 500	6 562
Ganado CDP, Apache County	422	534	247	262	202	191	38 958	43 281	18 462	13 788
Gila Bend town, Maricopa County	509	389	364	263	297	162	26 895	30 403	15 855	10 793
Gilbert town, Maricopa County	32 868	29 046	29 731	22 664	25 341	15 732	68 032	70 994	47 052	24 795
Gisela CDP, Gila County	140	84	119	58	98	55	24 044	28 750	20 694	15 974
Glendale city, Maricopa County	63 724	54 710	54 235	41 965	43 856	29 032	45 015	51 162	27 994	19 124
Globe city, Gila County	2 154	1 539	1 626	1 125	1 292	709	33 071	42 280	19 403	16 128
Gold Camp CDP, Pinal County	1 459	1 284	1 107	925	790	582	57 705	60 438	40 078	35 010
Golden Valley CDP, Mohave County	1 100	961	833	754	603	528	27 857	30 662	17 396	13 948
Goodyear city, Maricopa County	5 067	4 203	4 294	2 938	3 633	2 111	57 492	60 707	40 225	22 506
Grand Canyon Village CDP, Coconino County	620	534	515	434	449	345	42 083	53 676	31 250	19 923
Greasewood CDP, Navajo County	90	49	55	26	48	10	16 583	20 234	3 250	5 490
Green Valley CDP, Pima County	1 805	1 790	1 102	1 106	667	632	40 213	48 369	26 679	31 138
Guadalupe town, Maricopa County	1 244	940	914	645	644	483	30 089	30 931	6 875	8 149
Hayden town	163	125	127	82	95	50	24 293	26 964	15 000	9 797
Gila County (part)	163	125	127	82	95	50	24 293	26 964	15 000	9 797
Pinal County (part)	-	-	-	-	-	-	-	-	-	-
Heber-Overgaard CDP, Navajo County	610	470	459	274	358	181	28 665	35 380	17 557	15 596
Holbrook city, Navajo County	1 170	1 139	902	776	726	501	31 746	36 349	17 969	13 912
Hotevilla-Bacavi CDP, Navajo County	121	182	61	100	54	93	13 750	18 500	2 500-	5 975
Houck CDP, Apache County	140	162	78	106	74	55	12 353	20 208	5 395	5 219
Huachuca City town, Cochise County	409	423	316	278	225	178	26 311	33 938	13 913	14 378
Jeddito CDP, Navajo County	65	65	29	21	17	13	20 417	12 778	35 250	5 347
Jerome town, Yavapai County	102	107	81	92	52	49	27 857	27 222	24 583	19 967
Kachina Village CDP, Coconino County	945	803	776	643	615	394	45 703	51 037	35 714	17 849
Kaibab CDP	57	65	41	32	41	17	21 458	22 679	13 125	9 421
Coconino County (part)	-	-	-	-	-	-	-	-	-	-
Mohave County (part)	57	65	41	32	41	17	21 458	22 679	13 125	9 421
Kaibito CDP, Coconino County	324	291	141	183	35	113	36 250	41 016	30 682	8 465
Kayenta CDP, Navajo County	991	899	596	607	414	386	31 707	32 500	25 972	9 421
Keams Canyon CDP, Navajo County	55	58	20	58	20	51	35 694	36 111	21 964	14 619
Kearny town, Pinal County	564	427	483	294	422	162	39 906	42 313	23 250	16 797
Kingman city, Mohave County	5 083	4 272	4 182	3 127	3 418	2 072	34 086	41 327	18 818	17 181
Kykotsmovi Village CDP, Navajo County	161	178	94	80	67	64	23 750	30 729	8 438	9 067
Lake Havasu City city, Mohave County	10 105	9 271	7 998	6 785	6 210	4 511	36 499	41 393	22 813	20 403
Lake Montezuma CDP, Yavapai County	903	779	722	564	575	272	33 750	36 864	22 409	17 043
Lechee CDP, Coconino County	336	320	252	181	158	113	48 375	42 212	6 944	10 378
Leupp CDP, Coconino County	183	168	121	128	77	79	21 458	29 219	7 639	8 137
Litchfield Park city, Maricopa County	1 015	850	867	630	713	457	71 875	84 691	34 300	37 793
Littletown CDP, Pima County	337	225	299	154	269	119	35 833	35 046	19 375	8 892
Lukachukai CDP, Apache County	182	123	95	61	51	50	10 179	11 250	2 500-	3 380
McNary CDP	22	52	12	21	9	21	4 375	2 500-	8 125	2 917
Apache County (part)	22	52	12	21	9	21	4 375	2 500-	8 125	2 917
Navajo County (part)	-	-	-	-	-	-	-	-	-	-
Mammoth town, Pinal County	349	289	255	168	171	93	29 861	32 661	12 361	9 878
Many Farms CDP, Apache County	312	360	183	204	103	161	30 089	31 316	27 917	9 995
Marana town, Pima County	3 987	3 258	3 292	2 361	2 895	1 659	52 870	56 718	31 134	22 408
Maricopa CDP, Pinal County	283	197	232	154	153	95	30 625	32 222	19 219	9 175
Mayer CDP, Yavapai County	281	314	230	209	185	129	28 412	33 988	16 667	14 297
Mesa city, Maricopa County	114 701	94 300	96 342	71 313	77 330	48 569	42 817	49 232	27 813	19 601
Mesquite Creek CDP, Mohave County	42	38	28	25	20	18	33 125	34 861	14 583	20 517
Miami town, Gila County	488	334	364	190	281	130	27 196	30 625	13 295	13 674
Moenkopi CDP, Coconino County	124	168	64	109	47	76	38 710	38 266	15 893	11 432
Mohave Valley CDP, Mohave County	3 413	2 980	2 758	2 274	2 206	1 606	34 321	38 897	20 432	16 287
Mojave Ranch Estates CDP, Mohave County	10	7	10	7	10	7	42 917	42 917	-	8 359
Morenci CDP, Greenlee County	604	350	532	225	459	163	46 010	54 583	37 460	18 695
Mountainaire CDP, Coconino County	364	262	288	188	223	134	41 250	49 355	28 894	23 625
Munds Park CDP, Coconino County	405	299	298	204	255	158	41 432	49 803	37 167	22 769
Naco CDP, Cochise County	159	186	117	147	88	98	22 045	25 227	15 625	9 169
Nazlini CDP, Apache County	26	48	16	26	16	20	11 484	10 859	13 750	5 036
New Kingman-Butler CDP, Mohave County	3 323	3 185	2 661	2 069	2 098	1 496	25 917	31 173	15 352	13 994
New River CDP, Maricopa County	3 518	2 907	2 978	2 375	2 519	1 756	62 307	68 604	41 686	25 932
Nogales city, Santa Cruz County	4 485	3 466	3 448	2 383	2 261	1 235	22 306	24 637	10 884	10 178
Oljato-Monument Valley CDP, Navajo County	-	6	-	-	-	-	6 406	12 813	6 250	4 702
Oracle CDP, Pinal County	956	830	668	506	542	308	38 267	46 026	21 902	19 459
Oro Valley town, Pima County	7 910	6 507	6 481	4 963	5 302	3 193	61 037	67 563	40 223	31 134
Page city, Coconino County	2 128	1 895	1 574	1 266	1 230	812	46 935	54 323	33 317	18 691
Paradise Valley town, Maricopa County	4 046	2 446	3 518	1 803	2 772	1 078	150 228	164 811	72 266	81 290
Parker town, La Paz County	789	769	650	569	566	449	34 625	37 663	23 920	15 016
Parker Strip CDP, La Paz County	910	705	754	610	578	385	33 675	38 139	22 071	21 675
Parks CDP, Coconino County	361	314	279	221	210	153	39 886	45 000	25 521	19 377
Patagonia town, Santa Cruz County	198	198	136	135	90	77	25 795	31 000	15 000	15 325
Paulden CDP, Yavapai County	823	667	697	515	608	367	32 532	31 538	32 250	13 423
Payson town, Gila County	3 108	2 915	2 439	2 106	1 867	1 305	33 638	38 713	17 069	19 513
Peach Springs CDP, Mohave County	130	154	57	90	48	54	18 194	17 292	7 321	6 756
Peeples Valley CDP, Yavapai County	60	59	43	36	30	15	24 861	34 107	15 000	15 353

Table 10. **Work Status and Income in 1999: 2000**—Con.

[Data based on a sample (except Tables 65-68). For information on confidentiality protection, coverage, sampling error, and nonsampling error, see Appendix G.
For location of definitions, see "How to Use This Census Report"]

State County Place	Population 16 years and over, worked in 1999						Median income in 1999 (dollars)			Per capita income in 1999 (dollars)
	Total		Worked 40 or more weeks							
			Total		Full-time, year-round					
	Male	Female	Male	Female	Male	Female	Households	Families	Nonfamily households	
PLACE—Con.										
Peoria city	29 337	26 603	25 650	21 543	21 479	15 188	52 199	58 388	31 244	22 726
Maricopa County (part)	29 337	26 603	25 650	21 543	21 479	15 188	52 199	58 388	31 244	22 726
Yavapai County (part)	-	-	-	-	-	-	-	-	-	-
Peridot CDP	196	128	129	84	98	53	18 194	18 750	11 406	5 765
Gila County (part)	57	47	50	29	43	18	28 125	30 625	12 000	7 974
Graham County (part)	139	81	79	55	55	35	16 932	17 216	10 417	4 981
Phoenix city, Maricopa County	391 014	311 413	327 033	240 916	253 803	167 031	41 207	46 467	29 787	19 833
Picture Rocks CDP, Pima County	2 213	2 082	1 926	1 622	1 630	1 194	39 534	43 026	27 829	17 132
Pima town, Graham County	490	426	395	267	290	140	30 985	34 900	10 603	12 896
Pine CDP, Gila County	491	403	401	284	316	167	40 099	45 947	21 538	25 080
Pinetop-Lakeside town, Navajo County	1 025	838	788	543	571	355	36 706	42 195	26 486	18 541
Pinon CDP, Navajo County	156	140	132	83	68	36	19 271	23 393	5 357	6 045
Pirtleville CDP, Cochise County	278	256	221	151	163	73	19 355	21 301	7 277	7 244
Pisinemo CDP, Pima County	7	16	-	11	-	7	13 977	17 917	12 917	5 507
Poston CDP, La Paz County	114	59	90	24	53	13	17 625	17 065	13 750	6 938
Prescott city, Yavapai County	8 795	7 590	6 310	5 382	4 353	2 994	35 446	46 481	21 492	22 565
Prescott Valley town, Yavapai County	5 980	4 915	4 913	3 595	4 059	2 269	34 341	37 257	20 986	16 248
Quartzsite town, La Paz County	483	409	307	230	241	145	23 053	26 382	16 222	15 889
Queen Creek town	1 305	987	1 121	748	964	496	63 702	65 679	37 500	21 592
Maricopa County (part)	1 268	954	1 091	733	938	481	64 615	66 196	37 500	21 825
Pinal County (part)	37	33	30	15	26	15	36 250	36 250	28 750	14 589
Queen Valley CDP, Pinal County	72	117	61	81	61	73	43 188	44 213	28 125	28 886
Red Mesa CDP, Apache County	48	83	27	26	22	20	22 159	22 159	22 500	6 836
Rio Rico Northeast CDP, Santa Cruz County	800	580	726	401	607	260	50 980	52 712	19 559	17 567
Rio Rico Northwest CDP, Santa Cruz County	662	529	528	373	405	218	31 068	30 781	29 177	9 078
Rio Rico Southeast CDP, Santa Cruz County	466	318	382	207	246	111	32 431	33 171	16 964	10 850
Rio Rico Southwest CDP, Santa Cruz County	683	467	554	368	402	230	36 484	35 677	48 625	11 763
Rio Verde CDP, Maricopa County	182	101	134	50	51	26	86 248	96 909	31 250	58 783
Rock Point CDP, Apache County	174	193	117	134	65	37	25 208	34 500	15 694	8 320
Rough Rock CDP, Apache County	111	117	40	53	27	34	26 172	26 484	6 250	6 741
Round Rock CDP, Apache County	76	76	32	53	11	7	16 328	20 833	3 750	4 688
Sacaton CDP, Pinal County	294	219	168	134	114	95	18 276	20 766	10 917	6 425
Safford city, Graham County	2 105	1 927	1 545	1 341	1 200	764	29 899	36 696	13 880	14 052
Sahuarita town, Pima County	929	733	772	540	642	385	53 194	55 338	34 886	22 075
St. David CDP, Cochise County	336	314	242	219	208	95	30 840	32 292	26 125	12 872
St. Johns city, Apache County	796	609	561	412	439	199	35 215	37 478	16 563	13 331
St. Michaels CDP, Apache County	226	258	177	174	146	94	34 107	28 839	50 192	11 572
Salome CDP, La Paz County	184	131	135	94	122	56	22 866	24 805	12 042	12 872
San Carlos CDP, Gila County	427	412	230	257	126	164	13 412	14 219	7 917	4 615
San Luis city, Yuma County	3 172	2 227	1 621	781	805	418	22 966	22 368	9 531	5 377
San Manuel CDP, Pinal County	1 124	932	749	528	448	344	40 019	42 563	28 824	16 534
Santan CDP, Pinal County	126	78	83	48	52	21	16 645	15 227	45 729	7 090
Santa Rosa CDP, Pima County	42	44	39	40	23	35	9 688	12 000	7 813	6 090
Sawmill CDP, Apache County	65	81	34	34	19	34	12 875	17 386	6 750	4 495
Scottsdale city, Maricopa County	62 561	54 411	53 445	42 942	42 842	29 226	57 484	73 846	37 929	39 158
Second Mesa CDP, Navajo County	125	143	82	56	59	51	22 981	23 947	6 250	6 089
Sedona city	2 964	2 709	2 271	1 888	1 534	1 024	44 042	52 659	27 176	31 350
Coconino County (part)	806	838	603	553	401	247	46 512	59 375	30 741	34 246
Yavapai County (part)	2 158	1 871	1 668	1 335	1 133	777	43 258	48 816	26 605	30 162
Seligman CDP, Yavapai County	118	130	97	100	87	61	23 833	29 722	16 250	11 976
Sells CDP, Pima County	347	453	214	306	132	236	20 610	20 294	8 125	6 283
Shongopovi CDP, Navajo County	88	95	55	47	31	30	13 000	12 159	9 479	5 813
Shonto CDP, Navajo County	177	125	93	43	50	19	42 500	46 094	31 250	12 411
Show Low city, Navajo County	1 805	1 653	1 420	1 137	1 010	724	32 356	36 397	21 442	15 536
Sierra Vista city, Cochise County	11 336	8 892	9 486	6 409	7 617	4 223	38 427	44 077	26 887	18 436
Sierra Vista Southeast CDP, Cochise County	4 075	3 426	3 418	2 509	2 841	1 674	46 170	51 858	27 593	20 702
Snowflake town, Navajo County	1 164	806	885	492	732	275	37 439	42 500	16 767	13 391
Somerton city, Yuma County	1 813	1 212	1 240	639	814	377	26 544	27 944	15 000	7 960
Sonoita CDP, Santa Cruz County	206	192	175	134	134	73	51 310	58 571	35 357	27 312
South Tucson city, Pima County	1 349	869	979	519	759	344	14 587	17 614	9 614	8 920
Springerville town, Apache County	433	450	351	298	271	185	30 769	36 331	15 288	13 830
Spring Valley CDP, Yavapai County	188	149	165	84	148	62	25 924	34 688	9 135	16 168
Stanfield CDP, Pinal County	186	115	136	68	105	46	22 391	32 614	16 389	9 210
Steamboat CDP, Apache County	9	48	9	38	-	-	9 276	9 276	-	3 767
Strawberry CDP, Gila County	260	227	211	169	150	100	35 739	42 279	18 333	21 609
Summit CDP, Pima County	931	436	774	309	698	216	28 485	31 806	17 297	11 274
Sun City CDP, Maricopa County	3 466	3 631	2 176	2 484	1 420	1 364	32 508	40 464	22 350	25 935
Sun City West CDP, Maricopa County	1 941	1 759	1 014	930	482	364	43 347	49 396	29 150	32 049
Sun Lakes CDP, Maricopa County	1 581	1 388	997	872	669	523	43 634	50 333	28 998	33 394
Sun Valley CDP, Gila County	287	315	227	182	207	133	27 375	32 045	19 250	19 414
Supai CDP, Coconino County	-	-	-	-	-	-	-	-	-	-
Superior town, Pinal County	638	594	457	395	317	234	27 069	31 250	16 433	12 490
Surprise city, Maricopa County	7 183	5 907	5 775	4 182	4 580	2 809	44 156	47 899	30 398	21 451
Swift Trail Junction CDP, Graham County	709	253	598	166	311	111	28 393	29 762	14 901	11 731
Tacna CDP, Yuma County	119	101	97	60	67	34	25 556	26 354	18 958	11 197
Tanque Verde CDP, Pima County	5 078	4 148	4 238	3 102	3 522	2 062	80 530	84 228	50 952	36 467
Taylor town, Navajo County	803	562	634	371	501	231	32 577	36 518	14 340	11 918
Teec Nos Pos CDP, Apache County	133	157	78	123	70	93	17 188	27 083	5 707	6 229
Tempe city, Maricopa County	56 744	46 016	45 534	33 823	33 538	21 853	42 361	55 237	30 565	22 406
Thatcher town, Graham County	1 019	1 046	618	565	431	304	32 412	40 392	17 292	12 961
Three Points CDP, Pima County	1 413	1 004	1 122	678	907	464	31 486	35 229	21 708	13 088
Tolleson city, Maricopa County	1 404	1 087	1 107	792	816	466	38 773	43 894	17 061	13 747
Tombstone city, Cochise County	353	382	260	300	204	186	26 571	33 750	14 010	15 447
Tonalea CDP, Coconino County	137	132	60	72	42	34	32 059	32 206	13 750	8 171
Tonto Basin CDP, Gila County	147	130	118	96	89	73	23 398	29 091	13 304	15 157

Table 10. **Work Status and Income in 1999: 2000**—Con.

[Data based on a sample (except Tables 65-68). For information on confidentiality protection, coverage, sampling error, and nonsampling error, see Appendix G.
For location of definitions, see "How to Use This Census Report"]

State County Place	Population 16 years and over, worked in 1999						Median income in 1999 (dollars)			Per capita income in 1999 (dollars)
	Total		Worked 40 or more weeks							
			Total		Full-time, year-round					
	Male	Female	Male	Female	Male	Female	Households	Families	Nonfamily households	
PLACE—Con.										
Top-of-the-World CDP	128	117	120	96	107	71	52 731	53 438	19 375	21 039
Gila County (part)	-	-	-	-	-	-	-	-	-	-
Pinal County (part)	128	117	120	96	107	71	52 731	53 438	19 375	21 039
Tortolita CDP, Pima County	1 062	1 007	889	840	751	541	57 136	64 573	35 800	25 550
Tsaile CDP, Apache County	126	173	95	76	59	28	17 500	16 513	20 750	6 259
Tubac CDP, Santa Cruz County	221	152	172	81	147	51	39 444	59 375	15 703	46 643
Tuba City CDP, Coconino County	1 631	1 724	1 009	1 146	763	803	38 556	37 813	35 043	10 479
Tucson city, Pima County	137 661	124 914	108 110	90 158	79 873	56 058	30 981	37 344	21 565	16 322
Tucson Estates CDP, Pima County	2 212	2 052	1 847	1 539	1 464	1 032	36 183	40 212	26 913	18 771
Tumacacori-Carmen CDP, Santa Cruz County	134	118	110	76	85	69	35 938	36 250	35 568	18 607
Tusayan CDP, Coconino County	216	160	168	114	154	91	34 917	45 625	33 083	16 637
Vail CDP, Pima County	673	484	599	403	515	260	46 202	53 958	37 697	19 892
Valencia West CDP, Pima County	589	437	485	243	357	172	28 323	27 561	30 417	9 740
Wellton town, Yuma County	405	286	244	153	186	104	27 045	30 071	15 667	13 644
Wenden CDP, La Paz County	195	119	131	80	115	44	20 870	25 208	12 014	11 674
Whetstone CDP, Cochise County	531	500	411	326	361	252	34 507	37 656	26 087	16 370
Whiteriver CDP, Navajo County	846	809	496	511	311	336	17 415	17 774	10 848	5 719
Wickenburg town, Maricopa County	1 147	993	913	778	678	477	31 716	40 051	19 656	19 772
Wilhoit CDP, Yavapai County	108	114	84	75	62	35	23 500	30 938	15 500	14 466
Willcox city, Cochise County	938	720	752	476	599	269	24 334	31 411	12 500	11 815
Williams city, Coconino County	812	767	645	555	504	319	32 455	39 063	19 716	16 223
Williamson CDP, Yavapai County	970	812	698	553	521	340	47 182	51 983	29 688	30 232
Willow Valley CDP, Mohave County	119	129	102	113	92	73	39 250	41 406	38 688	16 956
Window Rock CDP, Apache County	745	688	469	524	378	433	36 885	36 500	27 250	11 122
Winkelman town	95	70	76	52	57	23	25 455	38 250	10 500	10 506
Gila County (part)	94	70	75	52	56	23	25 568	38 375	10 500	10 525
Pinal County (part)	1	-	1	-	1	-	23 750	23 750	-	7 633
Winslow city, Navajo County	2 930	1 862	1 787	1 271	1 452	747	29 741	35 825	17 017	12 340
Winslow West CDP	16	27	10	7	-	4	8 250	8 250	-	3 951
Coconino County (part)	16	27	10	7	-	4	8 250	8 250	-	3 951
Navajo County (part)	-	-	-	-	-	-	-	-	-	-
Yarnell CDP, Yavapai County	149	132	97	93	72	68	24 792	35 417	17 969	18 837
Young CDP, Gila County	120	110	89	53	62	25	22 578	26 438	13 333	12 177
Youngtown town, Maricopa County	499	530	386	369	268	274	23 164	29 329	17 294	16 749
Yuma city, Yuma County	20 709	16 837	16 710	11 714	12 771	7 375	35 374	39 693	22 567	16 730

Table 11. **Earnings in 1999 of Full-Time, Year-Round Workers, by Sex: 2000**

[Data based on a sample (except Tables 65-68). For information on confidentiality protection, coverage, sampling error, and nonsampling error, see Appendix G.
For location of definitions, see "How to Use This Census Report"]

State County County Subdivision Place	Male						Female					
			Earnings in 1999						Earnings in 1999			
	Workers with earnings	Median earnings in 1999 (dollars)	$1 to $24,999 or loss	$25,000 to $49,999	$50,000 to $99,999	$100,000 or more	Workers with earnings	Median earnings in 1999 (dollars)	$1 to $24,999 or loss	$25,000 to $49,999	$50,000 to $99,999	$100,000 or more
The State	**908 140**	**35 184**	**269 720**	**372 875**	**206 261**	**59 284**	**591 619**	**26 777**	**259 164**	**256 370**	**65 953**	**10 132**
Apache County	5 662	30 182	2 126	2 502	910	124	4 448	22 312	2 708	1 471	253	16
Chinle CCD	1 031	25 080	513	426	77	15	1 096	21 960	648	378	65	5
Chinle CDP	321	25 321	156	141	18	6	481	22 663	262	154	60	5
Lukachukai CDP	51	17 604	45	6	-	-	50	15 893	50	-	-	-
Many Farms CDP	103	32 566	30	61	12	-	161	25 945	65	96	-	-
Nazlini CDP	16	22 000	9	-	7	-	20	10 417	15	5	-	-
Rough Rock CDP	27	28 068	6	16	5	-	34	11 346	23	11	-	-
Round Rock CDP	11	31 250	-	11	-	-	7	21 250	7	-	-	-
Tsaile CDP	59	35 469	13	39	7	-	28	21 818	23	-	5	-
Dennehotso CCD	66	27 143	21	42	-	3	91	17 850	67	17	7	-
Dennehotso CDP	32	27 143	4	28	-	-	43	16 250	34	9	-	-
Eagar-Springerville CCD	1 110	34 727	255	530	278	47	610	21 438	375	171	60	4
Eagar town	646	36 111	122	329	161	34	317	21 274	204	86	27	-
Springerville town (part)	219	32 917	74	73	62	10	144	23 611	77	45	20	2
Fort Apache CCD	16	36 250	5	9	2	-	25	18 875	21	4	-	-
McNary CDP (part)	9	36 875	1	8	-	-	21	18 375	21	-	-	-
Fort Defiance CCD	2 061	30 666	810	910	286	55	1 825	23 647	1 050	669	99	7
Burnside CDP	31	18 661	23	8	-	-	26	21 389	17	9	-	-
Fort Defiance CDP	352	35 455	84	200	44	24	386	24 522	206	153	20	7
Ganado CDP	202	36 250	48	85	69	-	191	26 306	72	94	25	-
Houck CDP	74	18 750	53	21	-	-	55	22 788	39	16	-	-
St. Michaels CDP	146	41 964	42	56	37	11	94	24 531	50	44	-	-
Sawmill CDP	19	14 375	19	-	-	-	34	23 409	24	10	-	-
Steamboat CDP	-	-	-	-	-	-	-	-	-	-	-	-
Window Rock CDP	378	27 266	160	125	93	-	433	26 902	199	195	39	-
Puerco CCD	184	26 023	74	99	11	-	116	17 794	103	13	-	-
St. Johns CCD	874	32 891	289	349	232	4	397	22 048	239	141	17	-
St. Johns city	439	38 477	111	186	138	4	199	24 009	111	73	15	-
Springerville town (part)	52	25 000	26	11	15	-	41	15 469	35	6	-	-
Sweetwater CCD	320	25 053	159	137	24	-	288	20 833	205	78	5	-
Red Mesa CDP	22	25 357	10	12	-	-	20	25 938	7	8	5	-
Rock Point CDP	65	24 671	35	20	10	-	37	26 875	5	32	-	-
Teec Nos Pos CDP	70	21 023	48	16	6	-	93	14 464	79	14	-	-
Cochise County	19 037	30 533	6 944	8 169	3 481	443	11 235	22 252	6 337	3 941	906	51
Benson CCD	1 532	31 739	557	655	298	22	1 021	21 128	625	318	76	2
Benson city	618	34 013	228	260	130	-	431	18 964	320	81	30	-
St. David CDP	208	31 641	55	100	47	6	95	21 339	54	41	-	-
Bisbee CCD	4 280	35 700	1 085	2 057	1 031	107	2 804	24 749	1 421	1 032	338	13
Bisbee city	876	29 573	297	443	120	16	636	23 269	363	227	46	-
Naco CDP	88	21 923	49	30	7	2	98	15 882	83	12	3	-
Sierra Vista city (part)	467	37 589	78	256	128	5	311	29 669	126	109	76	-
Sierra Vista Southeast CDP (part)	2 282	38 702	445	1 068	685	84	1 413	25 713	656	567	181	9
Bowie CCD	274	26 364	131	89	47	7	132	16 354	97	35	-	-
Douglas CCD	2 036	25 324	996	790	204	46	1 134	19 339	783	286	65	-
Douglas city	1 499	25 320	733	579	158	29	856	18 447	598	214	44	-
Pirtleville CDP	163	23 359	92	66	5	-	73	20 852	64	9	-	-
Elfrida CCD	552	26 988	210	224	62	56	239	21 827	134	74	31	-
Sierra Vista CCD	8 876	29 748	3 384	3 748	1 562	182	5 026	23 056	2 723	1 927	345	31
Huachuca City town	225	26 685	97	102	26	-	178	20 179	111	58	7	2
Sierra Vista city (part)	7 150	29 247	2 748	2 996	1 259	147	3 912	23 317	2 094	1 514	275	29
Sierra Vista Southeast CDP (part)	559	37 975	143	235	160	21	261	28 137	90	156	15	-
Tombstone city	204	26 923	92	90	18	4	186	18 846	130	47	9	-
Whetstone CDP	361	32 083	124	157	80	-	252	25 424	116	117	19	-
Willcox CCD	1 487	29 471	581	606	277	23	879	18 841	554	269	51	5
Willcox city	599	30 281	214	287	98	-	269	15 532	225	33	11	-
Coconino County	18 911	32 226	5 910	8 454	3 869	678	12 806	25 055	6 375	5 246	1 087	98
Coconino CCD	13 825	32 883	4 027	6 373	2 844	581	9 037	25 542	4 330	3 780	839	88
Flagstaff city	9 605	31 973	3 059	4 116	2 034	396	6 268	24 591	3 213	2 419	597	39
Kachina Village CDP	615	34 375	130	375	102	8	394	26 750	155	191	48	-
Mountainaire CDP	223	32 406	46	146	16	15	134	27 125	50	84	-	-
Munds Park CDP	255	40 558	38	163	46	8	158	22 200	92	39	7	20
Parks CDP (part)	-	-	-	-	-	-	-	-	-	-	-	-
Sedona city (part)	401	36 688	98	150	111	42	247	23 554	153	79	15	-
Winslow West CDP (part)	-	-	-	-	-	-	4	26 250	-	4	-	-
Havasupai CCD	31	31 250	11	14	6	-	24	20 000	20	4	-	-
Supai CDP	-	-	-	-	-	-	-	-	-	-	-	-
Hopi CCD	-	-	-	-	-	-	-	-	-	-	-	-
Hualapai CCD	-	-	-	-	-	-	-	-	-	-	-	-
Kaibab CCD	316	27 935	117	161	38	-	215	20 919	144	64	7	-
Fredonia town	123	24 904	62	51	10	-	77	19 554	63	12	2	-
Kaibab CDP (part)	-	-	-	-	-	-	-	-	-	-	-	-
Tuba City CCD	2 920	31 606	1 031	1 157	668	64	2 385	24 112	1 244	959	177	5
Bitter Springs CDP	25	11 477	17	8	-	-	32	14 038	32	-	-	-
Cameron CDP	98	21 786	67	31	-	-	21	12 614	21	-	-	-
Kaibito CDP	35	31 477	11	14	10	-	113	18 472	77	36	-	-
Lechee CDP	158	31 250	72	26	60	-	113	27 188	39	74	-	-
Leupp CDP	77	28 661	26	51	-	-	79	24 531	41	28	10	-
Moenkopi CDP	47	49 063	8	17	22	-	76	28 409	27	49	-	-
Page city	1 230	42 040	316	417	443	54	807	24 744	408	335	59	5
Tonalea CDP	42	36 333	7	21	14	-	34	15 750	24	10	-	-
Tuba City CDP	763	29 280	282	397	74	10	803	26 855	311	384	108	-
Williams CCD	1 819	29 403	724	749	313	33	1 145	22 467	637	439	64	5
Grand Canyon Village CDP	449	28 750	171	221	54	3	345	23 565	188	145	12	-
Parks CDP (part)	210	34 500	69	96	45	-	153	27 875	66	59	23	5
Tusayan CDP	154	28 125	76	49	29	-	91	21 250	56	31	4	-
Williams city	504	27 237	218	192	77	17	319	25 162	156	145	18	-
Gila County	7 000	31 579	2 290	3 148	1 320	242	4 454	22 315	2 490	1 596	314	54
Globe-Miami CCD	3 084	34 113	865	1 533	626	60	1 794	22 307	1 004	682	97	11
Central Heights-Midland City CDP	367	41 042	70	222	75	-	265	20 139	148	107	10	-
Claypool CDP	296	33 571	71	171	46	8	197	23 661	106	81	10	-
Globe city	1 292	31 404	439	561	263	29	709	21 952	427	232	39	11
Miami town	279	28 250	106	139	30	4	130	18 026	97	31	2	-

Table 11. **Earnings in 1999 of Full-Time, Year-Round Workers, by Sex: 2000**—Con.

[Data based on a sample (except Tables 65-68). For information on confidentiality protection, coverage, sampling error, and nonsampling error, see Appendix G.
For location of definitions, see "How to Use This Census Report"]

State County County Subdivision Place	Male						Female					
			Earnings in 1999						Earnings in 1999			
	Workers with earnings	Median earnings in 1999 (dollars)	$1 to $24,999 or loss	$25,000 to $49,999	$50,000 to $99,999	$100,000 or more	Workers with earnings	Median earnings in 1999 (dollars)	$1 to $24,999 or loss	$25,000 to $49,999	$50,000 to $99,999	$100,000 or more
Gila County—Con.												
Globe-Miami CCD—Con.												
Top-of-the-World CDP (part)	-	-	-	-	-	-	-	-	-	-	-	-
Payson CCD	3 130	30 667	1 111	1 245	605	169	2 048	24 300	1 045	774	186	43
Payson town	1 867	30 900	645	766	395	61	1 305	23 750	681	498	100	26
Pine CDP	316	37 955	100	112	60	44	164	34 167	53	73	31	7
Strawberry CDP	150	38 125	39	66	41	4	94	26 389	42	40	12	-
Sun Valley CDP	207	30 966	61	92	23	31	133	20 729	75	37	21	-
Reservation CCD	267	17 070	157	95	11	4	329	20 674	260	48	21	-
Canyon Day CDP	49	25 469	23	26	-	-	75	17 813	63	12	-	-
Peridot CDP (part)	43	30 521	19	24	-	-	18	15 250	18	-	-	-
San Carlos CDP	126	16 216	82	35	5	4	164	22 563	121	22	21	-
Tonto CCD	338	31 587	109	164	58	7	201	19 408	127	64	10	-
Gisela CDP	98	31 328	25	50	23	-	55	18 472	35	20	-	-
Tonto Basin CDP	89	30 125	38	35	16	-	70	17 500	51	15	4	-
Young CDP	62	32 500	24	38	-	-	25	25 313	12	10	3	-
Winkelman CCD	181	35 188	48	111	20	2	82	19 500	54	28	-	-
Hayden town (part)	95	35 521	23	61	9	2	50	22 500	30	20	-	-
Winkelman town (part)	56	35 000	15	34	7	-	23	17 250	19	4	-	-
Graham County	4 467	30 524	1 742	1 971	581	173	2 196	20 739	1 426	670	86	14
Bonita-Klondyke CCD	537	14 198	341	126	18	52	59	28 125	28	28	3	-
Swift Trail Junction CDP (part)	196	12 647	146	19	10	21	23	22 031	13	10	-	-
Pima CCD	496	31 435	164	255	63	14	213	21 523	138	60	13	2
Pima town	290	31 765	92	174	14	10	140	21 042	97	37	4	2
Safford CCD	3 170	32 119	1 042	1 525	496	107	1 680	20 723	1 075	523	70	12
Safford city	1 200	35 915	309	672	195	24	759	20 138	491	234	29	5
Swift Trail Junction CDP (part)	115	37 656	38	64	13	-	88	17 500	61	27	-	-
Thatcher town	431	35 815	107	214	96	14	301	20 964	200	88	6	7
San Carlos CCD	264	20 347	195	65	4	-	244	19 310	185	59	-	-
Peridot CDP (part)	55	19 076	47	5	3	-	35	18 482	26	9	-	-
Greenlee County	1 619	38 952	230	1 056	318	15	700	23 333	368	299	31	2
Clifton CCD	1 129	40 362	120	764	230	15	460	24 333	234	210	16	-
Clifton town	463	39 813	77	288	94	4	189	19 485	121	68	-	-
Morenci CDP	459	41 875	9	330	109	11	163	26 063	73	74	16	-
Duncan CCD	490	35 776	110	292	88	-	240	22 292	134	89	15	2
Duncan town	111	32 232	28	66	17	-	50	18 333	36	12	2	-
La Paz County	2 672	26 642	1 204	1 015	384	69	1 694	20 965	1 086	510	95	3
Parker CCD	2 672	26 642	1 204	1 015	384	69	1 694	20 965	1 086	510	95	3
Bluewater CDP	112	25 833	55	34	18	5	74	21 250	40	28	6	-
Bouse CDP	46	36 250	18	20	8	-	66	20 536	45	9	12	-
Cibola CDP	21	60 313	-	9	12	-	14	17 500	14	-	-	-
Ehrenberg CDP	246	35 956	88	113	45	-	104	18 100	71	33	-	-
Parker town	566	26 542	246	242	72	6	449	21 006	288	132	28	1
Parker Strip CDP	578	34 924	191	226	125	36	385	23 614	218	142	25	-
Poston CDP	53	15 859	39	9	-	5	13	13 125	10	3	-	-
Quartzsite town	241	20 313	159	61	21	-	145	16 080	104	28	13	-
Salome CDP	122	23 500	64	37	21	-	56	21 786	40	16	-	-
Wenden CDP	115	27 153	42	49	15	9	44	15 500	36	4	4	-
Maricopa County	594 298	36 858	158 971	241 360	148 177	45 790	387 672	28 703	148 696	181 573	49 530	7 873
Buckeye CCD	3 498	31 552	1 182	1 583	655	78	1 721	24 504	895	689	134	3
Buckeye town (part)	1 082	32 304	326	532	219	5	676	24 960	339	276	61	-
Surprise city (part)	-	-	-	-	-	-	-	-	-	-	-	-
Chandler CCD	47 233	46 320	6 872	18 896	17 503	3 962	30 052	32 286	8 321	15 964	5 205	562
Chandler city (part)	34 057	45 410	5 415	13 764	12 369	2 509	22 657	32 195	6 417	11 975	3 873	392
Gilbert town (part)	6 775	48 485	531	2 988	2 687	569	4 022	33 462	904	2 432	613	73
Mesa city (part)	244	24 231	126	83	17	18	139	26 131	60	51	28	-
Phoenix city (part)	-	-	-	-	-	-	-	-	-	-	-	-
Queen Creek town (part)	938	45 878	183	336	321	98	479	31 118	149	257	73	-
Sun Lakes CDP	669	46 250	92	247	223	107	523	35 350	111	263	102	47
Tempe city (part)	2 000	66 063	93	471	1 013	423	1 185	36 845	257	550	360	18
Deer Valley CCD	33 019	50 936	4 090	11 619	13 459	3 851	21 314	34 696	5 279	10 721	4 715	599
Carefree town (part)	442	60 625	70	112	135	125	265	38 698	72	95	55	43
Cave Creek town	771	50 399	195	183	239	154	508	31 607	165	209	106	28
Glendale city (part)	10 967	53 940	1 248	3 445	4 909	1 365	6 878	35 429	1 645	3 436	1 595	202
New River CDP	2 519	46 361	270	1 055	942	252	1 756	31 610	530	869	348	9
Peoria city (part)	5 055	46 599	672	2 184	1 830	369	3 492	30 843	1 044	1 803	613	32
Phoenix city (part)	10 398	50 456	1 173	3 902	4 245	1 078	6 690	36 418	1 455	3 462	1 580	193
Scottsdale city (part)	726	79 802	48	99	306	273	442	40 068	83	198	107	54
Gila Bend CCD	1 685	38 207	398	756	468	63	979	26 426	449	437	84	9
Avondale city (part)	6	26 250	3	3	-	-	2	18 750	2	-	-	-
Buckeye town (part)	2	11 250	2	-	-	-	3	16 250	3	-	-	-
Gila Bend town	295	25 284	145	124	26	-	162	20 588	102	52	8	-
Goodyear city (part)	695	50 995	43	285	317	50	361	33 750	92	197	63	9
Phoenix CCD	503 040	35 661	144 600	205 937	115 000	37 503	329 514	27 918	131 733	152 084	39 038	6 659
Apache Junction city (part)	21	34 792	5	16	-	-	26	19 000	17	9	-	-
Avondale city (part)	6 968	35 134	1 963	3 296	1 528	181	4 398	27 493	1 817	2 084	452	45
Buckeye town (part)	-	-	-	-	-	-	-	-	-	-	-	-
Chandler city (part)	5 770	40 388	1 092	2 569	1 834	275	4 274	29 354	1 455	2 354	449	16
El Mirage city	1 489	25 176	735	667	74	13	762	19 192	558	204	-	-
Fountain Hills town	3 852	50 324	598	1 296	1 455	503	2 822	32 307	832	1 289	534	167
Gilbert town (part)	18 566	50 376	2 141	6 995	7 748	1 682	11 681	32 150	3 465	6 055	1 981	180
Glendale city (part)	32 889	31 757	10 852	15 407	5 846	784	22 147	26 304	9 828	10 317	1 911	91
Goodyear city (part)	2 931	37 732	747	1 173	800	211	1 750	27 473	694	832	179	45
Guadalupe town	644	21 234	417	187	30	10	483	19 282	364	119	-	-
Litchfield Park city	713	58 942	74	196	295	148	457	35 046	136	180	129	12
Mesa city (part)	77 072	35 988	20 725	34 414	18 352	3 581	48 419	27 009	20 369	23 132	4 398	520
Paradise Valley town	2 772	100 000+	235	251	523	1 763	1 069	52 302	157	302	357	253
Peoria city (part)	16 424	38 786	3 233	8 059	4 504	628	11 686	28 515	4 193	6 170	1 226	97
Phoenix city (part)	243 389	32 221	80 998	97 078	49 404	15 909	160 246	27 215	67 775	71 185	18 086	3 200
Rio Verde CDP (part)	-	-	-	-	-	-	-	-	-	-	-	-
Scottsdale city (part)	41 964	50 988	7 172	13 003	12 367	9 422	28 726	34 663	7 453	13 597	5 976	1 700
Sun City CDP	1 420	35 459	446	594	284	96	1 364	26 453	614	622	92	36
Surprise city (part)	2 692	31 575	782	1 426	449	35	1 597	25 692	752	673	165	7

Table 11. **Earnings in 1999 of Full-Time, Year-Round Workers, by Sex: 2000**—Con.

[Data based on a sample (except Tables 65-68). For information on confidentiality protection, coverage, sampling error, and nonsampling error, see Appendix G.
For location of definitions, see "How to Use This Census Report"]

State County County Subdivision Place	Male						Female					
			Earnings in 1999						Earnings in 1999			
	Workers with earnings	Median earnings in 1999 (dollars)	$1 to $24,999 or loss	$25,000 to $49,999	$50,000 to $99,999	$100,000 or more	Workers with earnings	Median earnings in 1999 (dollars)	$1 to $24,999 or loss	$25,000 to $49,999	$50,000 to $99,999	$100,000 or more
Maricopa County—Con.												
Phoenix CCD—Con.												
Tempe city (part)	31 538	35 403	8 760	13 743	7 211	1 824	20 660	28 219	7 998	9 871	2 526	265
Tolleson city	816	26 934	367	342	107	-	466	23 511	261	176	29	-
Youngtown town	268	30 000	91	156	9	12	274	22 500	180	94	-	-
St. Johns CCD	214	20 833	131	74	9	-	190	14 938	152	30	8	-
Phoenix city (part)	-	-	-	-	-	-	-	-	-	-	-	-
Salt River CCD	712	25 234	350	300	62	-	739	22 645	410	286	41	2
Mesa city (part)	-	-	-	-	-	-	-	-	-	-	-	-
Tempe city (part)	-	-	-	-	-	-	-	-	-	-	-	-
Tonto CCD	517	44 688	121	165	150	81	307	32 220	95	116	93	3
Carefree town (part)	83	70 313	19	14	25	25	37	53 750	6	12	16	3
Rio Verde CDP (part)	51	93 859	-	-	30	21	26	60 357	5	7	14	-
Scottsdale city (part)	145	37 375	25	77	16	27	35	22 159	19	2	14	-
Wickenburg CCD	4 380	34 366	1 227	2 030	871	252	2 856	25 778	1 362	1 246	212	36
Buckeye town (part)	8	34 167	-	6	-	2	6	23 750	3	3	-	-
Peoria city (part)	-	-	-	-	-	-	-	-	-	-	-	-
Sun City West CDP	482	35 678	161	193	70	58	364	23 900	193	118	28	25
Surprise city (part)	1 888	36 786	383	928	449	128	1 212	27 689	521	581	105	5
Wickenburg town	678	34 219	215	284	146	33	477	25 417	228	214	29	6
Mohave County	22 718	28 505	9 309	9 266	3 569	574	16 482	20 632	10 644	5 012	663	163
Kingman North CCD	7 441	29 738	2 736	3 215	1 352	138	5 056	20 359	3 324	1 527	151	54
Bullhead City city (part)	-	-	-	-	-	-	-	-	-	-	-	-
Dolan Springs CDP	106	27 500	52	37	8	9	103	18 365	79	24	-	-
Golden Valley CDP	603	26 319	273	235	86	9	528	19 556	368	136	24	-
Kingman city	3 418	32 036	1 016	1 605	717	80	2 065	21 134	1 262	709	68	26
New Kingman-Butler CDP	2 098	26 891	928	884	262	24	1 496	20 194	1 048	407	24	17
Peach Springs CDP	48	20 833	32	12	4	-	54	15 500	48	5	1	-
Kingman South CCD	14 456	28 102	6 179	5 715	2 136	426	11 071	20 844	7 065	3 393	504	109
Arizona Village CDP	27	26 875	12	15	-	-	52	21 667	29	23	-	-
Bullhead City city (part)	5 003	23 617	2 657	1 835	441	70	4 120	19 564	2 792	1 169	134	25
Desert Hills CDP	247	21 690	165	63	19	-	191	20 433	145	46	-	-
Lake Havasu City city	6 194	31 594	2 193	2 533	1 156	312	4 501	21 576	2 689	1 452	276	84
Mesquite Creek CDP	20	26 250	9	2	6	3	18	23 750	9	6	3	-
Mohave Valley CDP	2 206	29 719	827	935	418	26	1 606	21 271	1 038	503	65	-
Mojave Ranch Estates CDP	10	11 786	10	-	-	-	7	17 188	4	3	-	-
Willow Valley CDP	92	25 147	45	41	6	-	73	24 219	39	34	-	-
Mohave North CCD	821	25 448	394	336	81	10	355	17 182	255	92	8	-
Colorado City town	392	24 429	204	170	18	-	76	22 969	51	23	2	-
Kaibab CDP (part)	41	25 313	20	14	4	3	17	16 607	14	3	-	-
Navajo County	10 973	30 509	4 265	4 387	2 099	222	7 003	21 621	4 264	2 158	521	60
Apache CCD	729	19 409	517	146	66	-	747	21 125	484	247	16	-
Cibecue CDP	39	52 639	19	-	20	-	46	21 591	27	19	-	-
East Fork CDP	82	14 125	82	-	-	-	90	16 034	90	-	-	-
McNary CDP (part)	-	-	-	-	-	-	-	-	-	-	-	-
Whiteriver CDP	311	18 490	232	62	17	-	336	20 463	232	104	-	-
Hopi CCD	463	30 792	174	197	70	22	444	23 333	256	168	20	-
First Mesa CDP	92	37 000	27	44	13	8	66	21 458	38	28	-	-
Hotevilla-Bacavi CDP	54	12 174	38	5	11	-	93	19 095	71	22	-	-
Jeddito CDP	17	35 375	7	10	-	-	13	30 469	-	13	-	-
Keams Canyon CDP	20	28 889	5	15	-	-	51	35 272	23	28	-	-
Kykotsmovi Village CDP	67	21 964	35	32	-	-	64	20 972	43	21	-	-
Second Mesa CDP	59	22 679	36	17	6	-	51	21 898	44	-	7	-
Shongopovi CDP	31	29 306	9	22	-	-	30	24 643	16	14	-	-
Indian Wells CCD	498	30 161	201	214	74	9	338	18 611	245	65	28	-
Dilkon CDP	72	16 786	40	32	-	-	90	18 846	60	16	14	-
Greasewood CDP	48	28 333	22	14	12	-	10	18 750	10	-	-	-
Little Colorado CCD	2 627	30 485	1 016	1 039	533	39	1 524	21 842	890	503	116	15
Holbrook city	726	30 797	280	287	142	17	501	24 088	264	189	48	-
Winslow city	1 452	28 365	622	532	276	22	747	20 698	473	214	56	4
Winslow West CDP (part)	-	-	-	-	-	-	-	-	-	-	-	-
Pinon CCD	321	24 188	167	128	26	-	213	16 689	167	46	-	-
Pinon CDP	68	16 471	56	12	-	-	36	27 000	14	22	-	-
Snowflake CCD	5 506	32 062	1 867	2 421	1 066	152	3 094	22 402	1 784	966	319	25
Heber-Overgaard CDP	358	28 889	151	171	19	17	181	22 750	95	75	11	-
Pinetop-Lakeside town	571	36 622	208	229	130	4	355	23 594	191	126	34	4
Show Low city	1 010	28 882	437	390	164	19	712	24 590	367	285	60	-
Snowflake town	732	30 517	230	350	134	18	275	21 164	174	87	14	-
Taylor town	501	33 750	166	193	132	10	231	20 243	165	61	5	-
Western CCD	829	32 813	323	242	264	-	643	20 726	438	163	22	20
Chilchinbito CDP	21	19 688	21	-	-	-	33	18 516	33	-	-	-
Kayenta CDP	414	40 804	112	127	175	-	378	21 912	240	105	13	20
Oljato-Monument Valley CDP	-	-	-	-	-	-	-	-	-	-	-	-
Shonto CDP	50	34 063	10	24	16	-	19	26 875	5	14	-	-
Pima County	143 191	32 156	47 447	58 495	29 212	8 037	95 873	24 959	48 042	37 425	9 020	1 386
Ajo CCD	340	30 326	133	122	79	6	220	18 214	157	46	11	6
Ajo CDP	314	28 000	127	112	69	6	216	18 571	153	46	11	6
Arivaca CCD	6 078	31 043	2 143	2 801	986	148	3 986	23 716	2 184	1 534	244	24
Drexel Heights CDP (part)	2 395	32 042	747	1 300	328	20	1 573	23 852	865	655	53	-
East Sahuarita CDP (part)	-	-	-	-	-	-	-	-	-	-	-	-
Green Valley CDP (part)	658	34 500	224	194	163	77	624	25 932	290	265	64	5
Sahuarita town (part)	637	42 460	116	258	230	33	381	26 326	173	170	38	-
Three Points CDP (part)	821	28 772	330	380	107	4	400	23 261	216	137	41	6
Valencia West CDP	357	21 023	205	120	30	2	172	22 955	95	57	18	2
Marana CCD	4 751	31 152	1 535	2 381	692	143	3 241	21 983	1 954	1 127	134	26
Avra Valley CDP	915	30 643	352	410	144	9	586	20 110	416	149	21	-
Marana town (part)	255	24 886	129	79	16	31	148	21 833	91	57	-	-
Picture Rocks CDP (part)	1 630	30 752	471	857	250	52	1 194	21 513	761	357	57	19
Three Points CDP (part)	86	26 875	37	45	4	-	64	21 000	40	24	-	-
Tucson Estates CDP (part)	1 233	30 864	406	635	164	28	850	23 750	460	367	23	-
Papago CCD	377	25 901	173	176	28	-	486	22 813	278	158	50	-
Pisinemo CDP	-	-	-	-	-	-	7	28 750	-	7	-	-
Santa Rosa CDP	23	22 813	15	8	-	-	35	23 438	20	15	-	-
Sells CDP	132	25 278	64	56	12	-	236	22 396	139	64	33	-

Table 11. **Earnings in 1999 of Full-Time, Year-Round Workers, by Sex: 2000**—Con.

[Data based on a sample (except Tables 65-68). For information on confidentiality protection, coverage, sampling error, and nonsampling error, see Appendix G. For location of definitions, see "How to Use This Census Report"]

State County County Subdivision Place	Male						Female					
			Earnings in 1999						Earnings in 1999			
	Workers with earnings	Median earnings in 1999 (dollars)	$1 to $24,999 or loss	$25,000 to $49,999	$50,000 to $99,999	$100,000 or more	Workers with earnings	Median earnings in 1999 (dollars)	$1 to $24,999 or loss	$25,000 to $49,999	$50,000 to $99,999	$100,000 or more
Pima County—Con.												
Tucson CCD	131 645	32 303	43 463	53 015	27 427	7 740	87 940	25 172	43 469	34 560	8 581	1 330
Casas Adobes CDP	10 789	40 323	2 159	4 951	3 168	511	7 447	29 892	2 674	3 708	947	118
Catalina CDP	1 232	26 490	557	444	175	56	698	22 667	391	236	71	-
Catalina Foothills CDP	10 739	61 697	1 380	2 876	3 705	2 778	5 927	37 077	1 491	2 565	1 425	446
Corona de Tucson CDP	196	49 722	8	92	81	15	107	31 250	45	41	21	-
Drexel-Alvernon CDP	755	23 699	416	295	35	9	490	20 060	391	76	23	-
Drexel Heights CDP (part)	1 685	30 617	613	847	203	22	1 187	22 426	681	453	44	9
East Sahuarita CDP (part)	246	29 107	113	95	34	4	138	21 406	83	55	-	-
Flowing Wells CDP	2 236	26 235	1 035	990	184	27	1 621	21 972	979	549	93	-
Green Valley CDP (part)	-	-	-	-	-	-	-	-	-	-	-	-
Littletown CDP	269	26 394	120	149	-	-	119	17 396	119	-	-	-
Marana town (part)	2 640	44 978	411	1 045	1 013	171	1 511	28 722	589	713	209	-
Oro Valley town	5 293	55 522	714	1 490	2 318	771	3 193	31 517	1 004	1 455	681	53
Picture Rocks CDP (part)	-	-	-	-	-	-	-	-	-	-	-	-
Sahuarita town (part)	5	31 250	-	5	-	-	4	23 750	4	-	-	-
South Tucson city	759	20 504	461	269	13	16	344	14 575	272	66	6	-
Summit CDP	698	21 316	385	234	62	17	216	21 333	122	52	42	-
Tanque Verde CDP	3 522	60 257	448	919	1 593	562	2 053	35 356	498	990	482	83
Tortolita CDP	751	44 886	100	309	211	131	541	24 271	274	210	51	6
Tucson city	79 823	28 548	32 090	33 652	11 934	2 147	55 990	23 086	31 106	20 712	3 669	503
Tucson Estates CDP (part)	231	29 917	50	114	61	6	182	27 500	85	49	48	-
Vail CDP	515	37 418	110	255	146	4	260	28 594	103	121	25	11
Pinal County	25 601	31 544	8 601	12 174	4 108	718	16 275	23 726	8 640	6 203	1 329	103
Casa Grande CCD	5 389	31 920	1 739	2 539	973	138	3 591	22 001	2 044	1 229	301	17
Casa Grande city (part)	4 036	34 858	1 124	1 973	809	130	2 547	23 533	1 341	956	233	17
Coolidge CCD	1 620	31 067	557	728	276	59	1 162	22 041	675	475	12	-
Coolidge city	991	29 159	353	492	125	21	757	21 472	471	286	-	-
Eloy CCD	2 379	27 483	976	1 121	263	19	1 370	22 292	826	471	65	8
Arizona City CDP	726	33 611	186	415	118	7	519	25 614	245	237	37	-
Casa Grande city (part)	-	-	-	-	-	-	-	-	-	-	-	-
Eloy city	1 196	25 295	581	524	80	11	655	21 088	435	196	16	8
Florence CCD	2 438	27 911	1 084	1 012	224	118	1 094	27 417	430	589	63	12
Florence town	1 822	25 545	894	683	135	110	694	28 279	272	374	48	-
Gila River CCD	761	22 092	416	286	59	-	538	21 726	353	139	46	-
Blackwater CDP	28	35 909	10	11	7	-	20	31 250	-	20	-	-
Sacaton CDP	114	25 882	51	63	-	-	95	23 750	63	22	10	-
Santan CDP	52	37 857	24	14	14	-	21	7 386	21	-	-	-
Maricopa-Stanfield CCD	1 480	26 282	680	601	194	5	797	23 118	467	287	43	-
Ak-Chin Village CDP	100	19 545	68	19	13	-	62	21 875	45	15	2	-
Maricopa CDP	153	26 339	69	84	-	-	95	16 750	76	19	-	-
Stanfield CDP	105	15 938	83	6	16	-	46	15 000	41	5	-	-
North Pinal CCD	9 578	34 195	2 656	4 919	1 732	271	6 533	24 991	3 268	2 563	636	66
Apache Junction city (part)	5 013	31 259	1 583	2 681	718	31	3 608	22 881	1 993	1 380	219	16
Gold Camp CDP	790	47 727	196	229	262	103	582	31 583	196	266	108	12
Hayden town (part)	-	-	-	-	-	-	-	-	-	-	-	-
Kearny town	422	40 056	70	269	72	11	162	23 684	91	69	2	-
Queen Creek town (part)	26	31 000	11	15	-	-	15	36 250	-	15	-	-
Queen Valley CDP	61	42 344	10	21	30	-	73	20 764	57	16	-	-
Superior town	317	34 297	72	220	25	-	234	21 607	151	80	-	3
Top-of-the-World CDP (part)	107	43 813	27	46	34	-	71	19 792	48	23	-	-
Papago CCD	46	29 167	21	25	-	-	44	19 231	34	10	-	-
Chuichu CDP	36	31 429	11	25	-	-	22	19 583	12	10	-	-
San Manuel CCD	1 910	36 684	472	943	387	108	1 146	25 694	543	440	163	-
Dudleyville CDP	237	31 948	81	146	10	-	124	25 800	54	60	10	-
Mammoth town	171	32 768	48	103	20	-	93	19 028	66	27	-	-
Oracle CDP	542	37 667	139	266	128	9	308	30 667	109	151	48	-
San Manuel CDP	448	36 463	90	241	101	16	344	21 304	199	101	44	-
Winkelman town (part)	1	23 750	1	-	-	-	-	-	-	-	-	-
Santa Cruz County	5 125	27 972	2 120	1 931	840	234	2 692	21 107	1 681	801	183	27
Nogales CCD	4 701	27 376	1 997	1 763	738	203	2 436	20 836	1 556	705	152	23
Amado CDP	81	22 946	52	20	9	-	60	26 563	25	35	-	-
Nogales city	2 261	24 636	1 150	709	296	106	1 228	18 403	845	285	87	11
Rio Rico Northeast CDP	607	41 283	138	220	226	23	260	23 393	148	97	15	-
Rio Rico Northwest CDP	405	27 008	176	187	42	-	218	23 456	130	88	-	-
Rio Rico Southeast CDP	246	30 263	84	125	35	2	111	24 063	60	51	-	-
Rio Rico Southwest CDP	402	29 677	102	250	30	20	224	16 686	160	56	-	8
Tubac CDP	147	36 528	50	27	40	30	51	30 268	24	14	13	-
Tumacacori-Carmen CDP	85	26 806	36	34	7	8	69	18 594	51	18	-	-
Patagonia CCD	424	36 500	123	168	102	31	256	25 417	125	96	31	4
Elgin CDP	52	38 500	15	19	15	3	25	21 250	14	9	2	-
Patagonia town	90	25 625	43	38	5	4	77	24 844	39	28	10	-
Sonoita CDP	134	46 042	18	62	45	9	73	26 406	32	31	10	-
Yavapai County	25 516	30 738	9 249	10 973	4 035	1 259	16 158	22 114	9 570	5 313	1 089	186
Ashfork CCD	333	24 620	170	139	22	2	139	16 458	97	35	7	-
Ash Fork CDP	139	23 854	75	53	11	-	25	21 094	17	4	4	-
Seligman CDP	87	27 083	36	44	5	2	61	13 594	51	10	-	-
Congress CCD	1 223	32 161	386	586	196	55	738	22 338	469	209	58	2
Black Canyon City CDP (part)	532	36 310	141	289	95	7	322	22 750	206	93	23	-
Congress CDP	162	25 588	77	70	15	-	112	19 000	70	38	4	-
Cordes Lakes CDP (part)	-	-	-	-	-	-	-	-	-	-	-	-
Mayer CDP (part)	-	-	-	-	-	-	-	-	-	-	-	-
Peeples Valley CDP	30	41 250	4	18	6	2	15	18 750	9	6	-	-
Peoria city (part)	-	-	-	-	-	-	-	-	-	-	-	-
Spring Valley CDP	148	41 500	27	77	25	19	55	23 047	40	8	7	-
Wilhoit CDP	62	27 222	23	29	10	-	35	25 938	16	17	2	-
Yarnell CDP	72	33 333	31	27	10	4	68	23 750	40	22	6	-
Humboldt CCD	759	34 335	199	401	137	22	444	20 972	273	164	7	-
Black Canyon City CDP (part)	-	-	-	-	-	-	-	-	-	-	-	-
Camp Verde town (part)	-	-	-	-	-	-	-	-	-	-	-	-
Cordes Lakes CDP (part)	264	27 692	125	107	23	9	134	16 250	98	36	-	-
Dewey-Humboldt CDP (part)	159	40 956	48	66	40	5	119	20 938	73	46	-	-
Mayer CDP (part)	185	38 304	13	132	32	8	129	21 417	71	51	7	-
Mingus Mountain CCD	3 613	28 217	1 581	1 449	503	80	2 603	21 779	1 601	769	193	40

Table 11. **Earnings in 1999 of Full-Time, Year-Round Workers, by Sex: 2000**—Con.

[Data based on a sample (except Tables 65-68). For information on confidentiality protection, coverage, sampling error, and nonsampling error, see Appendix G.
For location of definitions, see "How to Use This Census Report"]

State County County Subdivision Place	Male						Female					
			Earnings in 1999						Earnings in 1999			
	Workers with earnings	Median earnings in 1999 (dollars)	$1 to $24,999 or loss	$25,000 to $49,999	$50,000 to $99,999	$100,000 or more	Workers with earnings	Median earnings in 1999 (dollars)	$1 to $24,999 or loss	$25,000 to $49,999	$50,000 to $99,999	$100,000 or more
Yavapai County—Con.												
Mingus Mountain CCD—Con.												
Camp Verde town (part)	-	-	-	-	-	-	-	-	-	-	-	-
Clarkdale town	556	28 824	211	235	89	21	333	21 811	200	102	29	2
Cottonwood city (part)	1 320	24 308	691	429	158	42	889	19 977	575	233	81	-
Cottonwood-Verde Village CDP (part)	1 400	29 924	568	636	184	12	1 204	21 899	754	383	55	12
Dewey-Humboldt CDP (part)	18	32 750	-	18	-	-	31	26 250	10	11	10	-
Jerome town	52	23 750	27	20	5	-	49	23 750	28	15	6	-
Prescott Valley town (part)	71	41 467	22	31	18	-	10	23 750	10	-	-	-
Prescott CCD	14 607	31 090	4 978	6 451	2 342	836	9 081	22 332	5 337	3 131	551	62
Bagdad CDP	417	39 347	57	287	68	5	137	21 908	78	57	2	-
Chino Valley town	1 272	27 160	528	496	198	50	880	21 667	541	296	34	9
Dewey-Humboldt CDP (part)	664	35 278	201	281	128	54	425	22 183	293	124	8	-
Mayer CDP (part)	-	-	-	-	-	-	-	-	-	-	-	-
Paulden CDP	608	26 216	268	247	93	-	367	21 641	231	102	23	11
Prescott city	4 345	31 834	1 423	1 707	816	399	2 985	22 982	1 662	1 062	261	-
Prescott Valley town (part)	3 988	30 013	1 468	1 964	481	75	2 259	20 999	1 448	714	87	10
Williamson CDP	521	40 189	136	189	97	99	340	26 500	155	144	41	-
Verde CCD	4 981	30 265	1 935	1 947	835	264	3 153	22 074	1 793	1 005	273	82
Big Park CDP	713	38 007	217	253	149	94	444	24 826	225	148	35	36
Camp Verde town (part)	1 518	30 104	558	717	235	8	965	20 306	621	312	32	-
Cornville CDP	603	31 567	242	262	99	-	375	21 653	235	124	16	-
Cottonwood city (part)	-	-	-	-	-	-	-	-	-	-	-	-
Cottonwood-Verde Village CDP (part)	142	22 500	78	29	11	24	114	20 357	69	26	12	7
Lake Montezuma CDP	575	22 365	297	198	71	9	272	21 538	166	80	26	-
Sedona city (part)	1 133	31 352	400	403	212	118	777	25 206	380	261	107	29
Yuma County	21 350	27 390	9 312	7 974	3 358	706	11 931	22 276	6 837	4 152	846	96
Somerton CCD	2 594	22 472	1 453	915	208	18	1 375	17 652	1 088	249	33	5
Gadsden CDP	87	18 365	74	13	-	-	18	16 875	10	8	-	-
San Luis city	805	20 770	507	272	22	4	418	14 149	369	42	7	-
Somerton city	814	21 619	477	330	7	-	377	16 677	335	37	5	-
Yuma city (part)	-	-	-	-	-	-	-	-	-	-	-	-
Wellton CCD	1 096	27 500	458	485	127	26	422	21 250	258	145	17	2
Tacna CDP	67	26 875	26	33	8	-	34	23 750	19	12	3	-
Wellton town	186	27 292	82	72	25	7	104	21 250	65	37	2	-
Yuma city (part)	-	-	-	-	-	-	-	-	-	-	-	-
Yuma CCD	17 660	28 888	7 401	6 574	3 023	662	10 134	23 344	5 491	3 758	796	89
Fortuna Foothills CDP	1 863	34 284	586	780	434	63	1 109	24 576	564	410	113	22
Yuma city (part)	12 771	29 465	5 204	4 856	2 212	499	7 363	23 847	3 919	2 884	519	41

Table 12. **Earnings in 1999 of Full-Time, Year-Round Workers, by Sex: 2000**

[Data based on a sample (except Tables 65-68). For information on confidentiality protection, coverage, sampling error, and nonsampling error, see Appendix G.
For location of definitions, see "How to Use This Census Report"]

State County Place	Male						Female					
			Earnings in 1999						Earnings in 1999			
	Workers with earnings	Median earnings in 1999 (dollars)	$1 to $24,999 or loss	$25,000 to $49,999	$50,000 to $99,999	$100,000 or more	Workers with earnings	Median earnings in 1999 (dollars)	$1 to $24,999 or loss	$25,000 to $49,999	$50,000 to $99,999	$100,000 or more
The State	**908 140**	**35 184**	**269 720**	**372 875**	**206 261**	**59 284**	**591 619**	**26 777**	**259 164**	**256 370**	**65 953**	**10 132**
COUNTY												
Apache County	5 662	30 182	2 126	2 502	910	124	4 448	22 312	2 708	1 471	253	16
Cochise County	19 037	30 533	6 944	8 169	3 481	443	11 235	22 252	6 337	3 941	906	51
Coconino County	18 911	32 226	5 910	8 454	3 869	678	12 806	25 055	6 375	5 246	1 087	98
Gila County	7 000	31 579	2 290	3 148	1 320	242	4 454	22 315	2 490	1 596	314	54
Graham County	4 467	30 524	1 742	1 971	581	173	2 196	20 739	1 426	670	86	14
Greenlee County	1 619	38 952	230	1 056	318	15	700	23 333	368	299	31	2
La Paz County	2 672	26 642	1 204	1 015	384	69	1 694	20 965	1 086	510	95	3
Maricopa County	594 298	36 858	158 971	241 360	148 177	45 790	387 672	28 703	148 696	181 573	49 530	7 873
Mohave County	22 718	28 505	9 309	9 266	3 569	574	16 482	20 632	10 644	5 012	663	163
Navajo County	10 973	30 509	4 265	4 387	2 099	222	7 003	21 621	4 264	2 158	521	60
Pima County	143 191	32 156	47 447	58 495	29 212	8 037	95 873	24 959	48 042	37 425	9 020	1 386
Pinal County	25 601	31 544	8 601	12 174	4 108	718	16 275	23 726	8 640	6 203	1 329	103
Santa Cruz County	5 125	27 972	2 120	1 931	840	234	2 692	21 107	1 681	801	183	27
Yavapai County	25 516	30 738	9 249	10 973	4 035	1 259	16 158	22 114	9 570	5 313	1 089	186
Yuma County	21 350	27 390	9 312	7 974	3 358	706	11 931	22 276	6 837	4 152	846	96
PLACE												
Ajo CDP, Pima County	314	28 000	127	112	69	6	216	18 571	153	46	11	6
Ak-Chin Village CDP, Pinal County	100	19 545	68	19	13	-	62	21 875	45	15	2	-
Amado CDP, Santa Cruz County	81	22 946	52	20	9	-	60	26 563	25	35	-	-
Apache Junction city	5 034	31 283	1 588	2 697	718	31	3 634	22 836	2 010	1 389	219	16
Maricopa County (part)	21	34 792	5	16	-	-	26	19 000	17	9	-	-
Pinal County (part)	5 013	31 259	1 583	2 681	718	31	3 608	22 881	1 993	1 380	219	16
Arizona City CDP, Pinal County	726	33 611	186	415	118	7	519	25 614	245	237	37	-
Arizona Village CDP, Mohave County	27	26 875	12	15	-	-	52	21 667	29	23	-	-
Ash Fork CDP, Yavapai County	139	23 854	75	53	11	-	25	21 094	17	4	4	-
Avondale city, Maricopa County	6 974	35 134	1 966	3 299	1 528	181	4 400	27 487	1 819	2 084	452	45
Avra Valley CDP, Pima County	915	30 643	352	410	144	9	586	20 110	416	149	21	-
Bagdad CDP, Yavapai County	417	39 347	57	287	68	5	137	21 908	78	57	2	-
Benson city, Cochise County	618	34 013	228	260	130	-	431	18 964	320	81	30	-
Big Park CDP, Yavapai County	713	38 007	217	253	149	94	444	24 826	225	148	35	36
Bisbee city, Cochise County	876	29 573	297	443	120	16	636	23 269	363	227	46	-
Bitter Springs CDP, Coconino County	25	11 477	17	8	-	-	32	14 038	32	-	-	-
Black Canyon City CDP, Yavapai County	532	36 310	141	289	95	7	322	22 750	206	93	23	-
Blackwater CDP, Pinal County	28	35 909	10	11	7	-	20	31 250	-	20	-	-
Bluewater CDP, La Paz County	112	25 833	55	34	18	5	74	21 250	40	28	6	-
Bouse CDP, La Paz County	46	36 250	18	20	8	-	66	20 536	45	9	12	-
Buckeye town, Maricopa County	1 092	32 357	328	538	219	7	685	24 901	345	279	61	-
Bullhead City city, Mohave County	5 003	23 617	2 657	1 835	441	70	4 120	19 564	2 792	1 169	134	25
Burnside CDP, Apache County	31	18 661	23	8	-	-	26	21 389	17	9	-	-
Cameron CDP, Coconino County	98	21 786	67	31	-	-	21	12 614	21	-	-	-
Camp Verde town, Yavapai County	1 518	30 104	558	717	235	8	965	20 306	621	312	32	-
Canyon Day CDP, Gila County	49	25 469	23	26	-	-	75	17 813	63	12	-	-
Carefree town, Maricopa County	525	61 050	89	126	160	150	302	38 750	78	107	71	46
Casa Grande city, Pinal County	4 036	34 858	1 124	1 973	809	130	2 547	23 533	1 341	956	233	17
Casas Adobes CDP, Pima County	10 789	40 323	2 159	4 951	3 168	511	7 447	29 892	2 674	3 708	947	118
Catalina CDP, Pima County	1 232	26 490	557	444	175	56	698	22 667	391	236	71	-
Catalina Foothills CDP, Pima County	10 739	61 697	1 380	2 876	3 705	2 778	5 927	37 077	1 491	2 565	1 425	446
Cave Creek town, Maricopa County	771	50 399	195	183	239	154	508	31 607	165	209	106	28
Central Heights-Midland City CDP, Gila County	367	41 042	70	222	75	-	265	20 139	148	107	10	-
Chandler city, Maricopa County	39 827	44 578	6 507	16 333	14 203	2 784	26 931	31 763	7 872	14 329	4 322	408
Chilchinbito CDP, Navajo County	21	19 688	21	-	-	-	33	18 516	33	-	-	-
Chinle CDP, Apache County	321	25 321	156	141	18	6	481	22 663	262	154	60	5
Chino Valley town, Yavapai County	1 272	27 160	528	496	198	50	880	21 667	541	296	34	9
Chuichu CDP, Pinal County	36	31 429	11	25	-	-	22	19 583	12	10	-	-
Cibecue CDP, Navajo County	39	52 639	19	-	20	-	46	21 591	27	19	-	-
Cibola CDP, La Paz County	21	60 313	-	9	12	-	14	17 500	14	-	-	-
Clarkdale town, Yavapai County	556	28 824	211	235	89	21	333	21 811	200	102	29	2
Claypool CDP, Gila County	296	33 571	71	171	46	8	197	23 661	106	81	10	-
Clifton town, Greenlee County	463	39 813	77	288	94	4	189	19 485	121	68	-	-
Colorado City town, Mohave County	392	24 429	204	170	18	-	76	22 969	51	23	2	-
Congress CDP, Yavapai County	162	25 588	77	70	15	-	112	19 000	70	38	4	-
Coolidge city, Pinal County	991	29 159	353	492	125	21	757	21 472	471	286	-	-
Cordes Lakes CDP, Yavapai County	264	27 692	125	107	23	9	134	16 250	98	36	-	-
Cornville CDP, Yavapai County	603	31 567	242	262	99	-	375	21 653	235	124	16	-
Corona de Tucson CDP, Pima County	196	49 722	8	92	81	15	107	31 250	45	41	21	-
Cottonwood city, Yavapai County	1 320	24 308	691	429	158	42	889	19 977	575	233	81	-
Cottonwood-Verde Village CDP, Yavapai County	1 542	29 129	646	665	195	36	1 318	21 773	823	409	67	19
Dennehotso CDP, Apache County	32	27 143	4	28	-	-	43	16 250	34	9	-	-
Desert Hills CDP, Mohave County	247	21 690	165	63	19	-	191	20 433	145	46	-	-
Dewey-Humboldt CDP, Yavapai County	841	35 446	249	365	168	59	575	22 484	376	181	18	-
Dilkon CDP, Navajo County	72	16 786	40	32	-	-	90	18 846	60	16	14	-
Dolan Springs CDP, Mohave County	106	27 500	52	37	8	9	103	18 365	79	24	-	-
Douglas city, Cochise County	1 499	25 320	733	579	158	29	856	18 447	598	214	44	-
Drexel-Alvernon CDP, Pima County	755	23 699	416	295	35	9	490	20 060	391	76	23	-
Drexel Heights CDP, Pima County	4 080	31 405	1 360	2 147	531	42	2 760	23 353	1 546	1 108	97	9
Dudleyville CDP, Pinal County	237	31 948	81	146	10	-	124	25 800	54	60	10	-
Duncan town, Greenlee County	111	32 232	28	66	17	-	50	18 333	36	12	2	-
Eagar town, Apache County	646	36 111	122	329	161	34	317	21 274	204	86	27	-
East Fork CDP, Navajo County	82	14 125	82	-	-	-	90	16 034	90	-	-	-
East Sahuarita CDP, Pima County	246	29 107	113	95	34	4	138	21 406	83	55	-	-
Ehrenberg CDP, La Paz County	246	35 956	88	113	45	-	104	18 100	71	33	-	-
Elgin CDP, Santa Cruz County	52	38 500	15	19	15	3	25	21 250	14	9	2	-
El Mirage city, Maricopa County	1 489	25 176	735	667	74	13	762	19 192	558	204	-	-

Table 12. **Earnings in 1999 of Full-Time, Year-Round Workers, by Sex: 2000**—Con.

[Data based on a sample (except Tables 65-68). For information on confidentiality protection, coverage, sampling error, and nonsampling error, see Appendix G.
For location of definitions, see "How to Use This Census Report"]

State County Place	Male						Female					
			Earnings in 1999						Earnings in 1999			
	Workers with earnings	Median earnings in 1999 (dollars)	$1 to $24,999 or loss	$25,000 to $49,999	$50,000 to $99,999	$100,000 or more	Workers with earnings	Median earnings in 1999 (dollars)	$1 to $24,999 or loss	$25,000 to $49,999	$50,000 to $99,999	$100,000 or more
PLACE—Con.												
Eloy city, Pinal County	1 196	25 295	581	524	80	11	655	21 088	435	196	16	8
First Mesa CDP, Navajo County	92	37 000	27	44	13	8	66	21 458	38	28	-	-
Flagstaff city, Coconino County	9 605	31 973	3 059	4 116	2 034	396	6 268	24 591	3 213	2 419	597	39
Florence town, Pinal County	1 822	25 545	894	683	135	110	694	28 279	272	374	48	-
Flowing Wells CDP, Pima County	2 236	26 235	1 035	990	184	27	1 621	21 972	979	549	93	-
Fort Defiance CDP, Apache County	352	35 455	84	200	44	24	386	24 522	206	153	20	7
Fortuna Foothills CDP, Yuma County	1 863	34 284	586	780	434	63	1 109	24 576	564	410	113	22
Fountain Hills town, Maricopa County	3 852	50 324	598	1 296	1 455	503	2 822	32 307	832	1 289	534	167
Fredonia town, Coconino County	123	24 904	62	51	10	-	77	19 554	63	12	2	-
Gadsden CDP, Yuma County	87	18 365	74	13	-	-	18	16 875	10	8	-	-
Ganado CDP, Apache County	202	36 250	48	85	69	-	191	26 306	72	94	25	-
Gila Bend town, Maricopa County	295	25 284	145	124	26	-	162	20 588	102	52	8	-
Gilbert town, Maricopa County	25 341	50 028	2 672	9 983	10 435	2 251	15 703	32 381	4 369	8 487	2 594	253
Gisela CDP, Gila County	98	31 328	25	50	23	-	55	18 472	35	20	-	-
Glendale city, Maricopa County	43 856	35 901	12 100	18 852	10 755	2 149	29 025	27 736	11 473	13 753	3 506	293
Globe city, Gila County	1 292	31 404	439	561	263	29	709	21 952	427	232	39	11
Gold Camp CDP, Pinal County	790	47 727	196	229	262	103	582	31 583	196	266	108	12
Golden Valley CDP, Mohave County	603	26 319	273	235	86	9	528	19 556	368	136	24	-
Goodyear city, Maricopa County	3 626	40 702	790	1 458	1 117	261	2 111	28 410	786	1 029	242	54
Grand Canyon Village CDP, Coconino County	449	28 750	171	221	54	3	345	23 565	188	145	12	-
Greasewood CDP, Navajo County	48	28 333	22	14	12	-	10	18 750	10	-	-	-
Green Valley CDP, Pima County	658	34 500	224	194	163	77	624	25 932	290	265	64	5
Guadalupe town, Maricopa County	644	21 234	417	187	30	10	483	19 282	364	119	-	-
Hayden town	95	35 521	23	61	9	2	50	22 500	30	20	-	-
Gila County (part)	95	35 521	23	61	9	2	50	22 500	30	20	-	-
Pinal County (part)	-	-	-	-	-	-	-	-	-	-	-	-
Heber-Overgaard CDP, Navajo County	358	28 889	151	171	19	17	181	22 750	95	75	11	-
Holbrook city, Navajo County	726	30 797	280	287	142	17	501	24 088	264	189	48	-
Hotevilla-Bacavi CDP, Navajo County	54	12 174	38	5	11	-	93	19 095	71	22	-	-
Houck CDP, Apache County	74	18 750	53	21	-	-	55	22 788	39	16	-	-
Huachuca City town, Cochise County	225	26 685	97	102	26	-	178	20 179	111	58	7	2
Jeddito CDP, Navajo County	17	35 375	7	10	-	-	13	30 469	-	13	-	-
Jerome town, Yavapai County	52	23 750	27	20	5	-	49	23 750	28	15	6	-
Kachina Village CDP, Coconino County	615	34 375	130	375	102	8	394	26 750	155	191	48	-
Kaibab CDP	41	25 313	20	14	4	3	17	16 607	14	3	-	-
Coconino County (part)	-	-	-	-	-	-	-	-	-	-	-	-
Mohave County (part)	41	25 313	20	14	4	3	17	16 607	14	3	-	-
Kaibito CDP, Coconino County	35	31 477	11	14	10	-	113	18 472	77	36	-	-
Kayenta CDP, Navajo County	414	40 804	112	127	175	-	378	21 912	240	105	13	20
Keams Canyon CDP, Navajo County	20	28 889	5	15	-	-	51	35 272	23	28	-	-
Kearny town, Pinal County	422	40 056	70	269	72	11	162	23 684	91	69	2	-
Kingman city, Mohave County	3 418	32 036	1 016	1 605	717	80	2 065	21 134	1 262	709	68	26
Kykotsmovi Village CDP, Navajo County	67	21 964	35	32	-	-	64	20 972	43	21	-	-
Lake Havasu City city, Mohave County	6 194	31 594	2 193	2 533	1 156	312	4 501	21 576	2 689	1 452	276	84
Lake Montezuma CDP, Yavapai County	575	22 365	297	198	71	9	272	21 538	166	80	26	-
Lechee CDP, Coconino County	158	31 250	72	26	60	-	113	27 188	39	74	-	-
Leupp CDP, Coconino County	77	28 661	26	51	-	-	79	24 531	41	28	10	-
Litchfield Park city, Maricopa County	713	58 942	74	196	295	148	457	35 046	136	180	129	12
Littletown CDP, Pima County	269	26 394	120	149	-	-	119	17 396	119	-	-	-
Lukachukai CDP, Apache County	51	17 604	45	6	-	-	50	15 893	50	-	-	-
McNary CDP	9	36 875	1	8	-	-	21	18 375	21	-	-	-
Apache County (part)	9	36 875	1	8	-	-	21	18 375	21	-	-	-
Navajo County (part)	-	-	-	-	-	-	-	-	-	-	-	-
Mammoth town, Pinal County	171	32 768	48	103	20	-	93	19 028	66	27	-	-
Many Farms CDP, Apache County	103	32 566	30	61	12	-	161	25 945	65	96	-	-
Marana town, Pima County	2 895	43 564	540	1 124	1 029	202	1 659	27 663	680	770	209	-
Maricopa CDP, Pinal County	153	26 339	69	84	-	-	95	16 750	76	19	-	-
Mayer CDP, Yavapai County	185	38 304	13	132	32	8	129	21 417	71	51	7	-
Mesa city, Maricopa County	77 316	35 960	20 851	34 497	18 369	3 599	48 558	27 005	20 429	23 183	4 426	520
Mesquite Creek CDP, Mohave County	20	26 250	9	2	6	3	18	23 750	9	6	3	-
Miami town, Gila County	279	28 250	106	139	30	4	130	18 026	97	31	2	-
Moenkopi CDP, Coconino County	47	49 063	8	17	22	-	76	28 409	27	49	-	-
Mohave Valley CDP, Mohave County	2 206	29 719	827	935	418	26	1 606	21 271	1 038	503	65	-
Mojave Ranch Estates CDP, Mohave County	10	11 786	10	-	-	-	7	17 188	4	3	-	-
Morenci CDP, Greenlee County	459	41 875	9	330	109	11	163	26 063	73	74	16	-
Mountainaire CDP, Coconino County	223	32 406	46	146	16	15	134	27 125	50	84	-	-
Munds Park CDP, Coconino County	255	40 558	38	163	46	8	158	22 200	92	39	7	20
Naco CDP, Cochise County	88	21 923	49	30	7	2	98	15 882	83	12	3	-
Nazlini CDP, Apache County	16	22 000	9	-	7	-	20	10 417	15	5	-	-
New Kingman-Butler CDP, Mohave County	2 098	26 891	928	884	262	24	1 496	20 194	1 048	407	24	17
New River CDP, Maricopa County	2 519	46 361	270	1 055	942	252	1 756	31 610	530	869	348	9
Nogales city, Santa Cruz County	2 261	24 636	1 150	709	296	106	1 228	18 403	845	285	87	11
Oljato-Monument Valley CDP, Navajo County	-	-	-	-	-	-	-	-	-	-	-	-
Oracle CDP, Pinal County	542	37 667	139	266	128	9	308	30 667	109	151	48	-
Oro Valley town, Pima County	5 293	55 522	714	1 490	2 318	771	3 193	31 517	1 004	1 455	681	53
Page city, Coconino County	1 230	42 040	316	417	443	54	807	24 744	408	335	59	5
Paradise Valley town, Maricopa County	2 772	100 000+	235	251	523	1 763	1 069	52 302	157	302	357	253
Parker town, La Paz County	566	26 542	246	242	72	6	449	21 006	288	132	28	1
Parker Strip CDP, La Paz County	578	34 924	191	226	125	36	385	23 614	218	142	25	-
Parks CDP, Coconino County	210	34 500	69	96	45	-	153	27 875	66	59	23	5
Patagonia town, Santa Cruz County	90	25 625	43	38	5	4	77	24 844	39	28	10	-
Paulden CDP, Yavapai County	608	26 216	268	247	93	-	367	21 641	231	102	23	11
Payson town, Gila County	1 867	30 900	645	766	395	61	1 305	23 750	681	498	100	26
Peach Springs CDP, Mohave County	48	20 833	32	12	4	-	54	15 500	48	5	1	-
Peeples Valley CDP, Yavapai County	30	41 250	4	18	6	2	15	18 750	9	6	-	-

Table 12. **Earnings in 1999 of Full-Time, Year-Round Workers, by Sex: 2000**—Con.

[Data based on a sample (except Tables 65-68). For information on confidentiality protection, coverage, sampling error, and nonsampling error, see Appendix G.
For location of definitions, see "How to Use This Census Report"]

State County Place	Male						Female					
			Earnings in 1999						Earnings in 1999			
	Workers with earnings	Median earnings in 1999 (dollars)	$1 to $24,999 or loss	$25,000 to $49,999	$50,000 to $99,999	$100,000 or more	Workers with earnings	Median earnings in 1999 (dollars)	$1 to $24,999 or loss	$25,000 to $49,999	$50,000 to $99,999	$100,000 or more
PLACE—Con.												
Peoria city	21 479	40 448	3 905	10 243	6 334	997	15 178	29 205	5 237	7 973	1 839	129
Maricopa County (part)	21 479	40 448	3 905	10 243	6 334	997	15 178	29 205	5 237	7 973	1 839	129
Yavapai County (part)	-	-	-	-	-	-	-	-	-	-	-	-
Peridot CDP	98	19 348	66	29	3	-	53	17 102	44	9	-	-
Gila County (part)	43	30 521	19	24	-	-	18	15 250	18	-	-	-
Graham County (part)	55	19 076	47	5	3	-	35	18 482	26	9	-	-
Phoenix city, Maricopa County	253 787	32 820	82 171	100 980	53 649	16 987	166 936	27 466	69 230	74 647	19 666	3 393
Picture Rocks CDP, Pima County	1 630	30 752	471	857	250	52	1 194	21 513	761	357	57	19
Pima town, Graham County	290	31 765	92	174	14	10	140	21 042	97	37	4	2
Pine CDP, Gila County	316	37 955	100	112	60	44	164	34 167	53	73	31	7
Pinetop-Lakeside town, Navajo County	571	36 622	208	229	130	4	355	23 594	191	126	34	4
Pinon CDP, Navajo County	68	16 471	56	12	-	-	36	27 000	14	22	-	-
Pirtleville CDP, Cochise County	163	23 359	92	66	5	-	73	20 852	64	9	-	-
Pisinemo CDP, Pima County	-	-	-	-	-	-	7	28 750	-	7	-	-
Poston CDP, La Paz County	53	15 859	39	9	-	5	13	13 125	10	3	-	-
Prescott city, Yavapai County	4 345	31 834	1 423	1 707	816	399	2 985	22 982	1 662	1 062	261	-
Prescott Valley town, Yavapai County	4 059	30 097	1 490	1 995	499	75	2 269	21 049	1 458	714	87	10
Quartzsite town, La Paz County	241	20 313	159	61	21	-	145	16 080	104	28	13	-
Queen Creek town	964	45 000	194	351	321	98	494	31 447	149	272	73	-
Maricopa County (part)	938	45 878	183	336	321	98	479	31 118	149	257	73	-
Pinal County (part)	26	31 000	11	15	-	-	15	36 250	-	15	-	-
Queen Valley CDP, Pinal County	61	42 344	10	21	30	-	73	20 764	57	16	-	-
Red Mesa CDP, Apache County	22	25 357	10	12	-	-	20	25 938	7	8	5	-
Rio Rico Northeast CDP, Santa Cruz County	607	41 283	138	220	226	23	260	23 393	148	97	15	-
Rio Rico Northwest CDP, Santa Cruz County	405	27 008	176	187	42	-	218	23 456	130	88	-	-
Rio Rico Southeast CDP, Santa Cruz County	246	30 263	84	125	35	2	111	24 063	60	51	-	-
Rio Rico Southwest CDP, Santa Cruz County	402	29 677	102	250	30	20	224	16 686	160	56	-	8
Rio Verde CDP, Maricopa County	51	93 859	-	-	30	21	26	60 357	5	7	14	-
Rock Point CDP, Apache County	65	24 671	35	20	10	-	37	26 875	5	32	-	-
Rough Rock CDP, Apache County	27	28 068	6	16	5	-	34	11 346	23	11	-	-
Round Rock CDP, Apache County	11	31 250	-	11	-	-	7	21 250	7	-	-	-
Sacaton CDP, Pinal County	114	25 882	51	63	-	-	95	23 750	63	22	10	-
Safford city, Graham County	1 200	35 915	309	672	195	24	759	20 138	491	234	29	5
Sahuarita town, Pima County	642	42 258	116	263	230	33	385	26 174	177	170	38	-
St. David CDP, Cochise County	208	31 641	55	100	47	6	95	21 339	54	41	-	-
St. Johns city, Apache County	439	38 477	111	186	138	4	199	24 009	111	73	15	-
St. Michaels CDP, Apache County	146	41 964	42	56	37	11	94	24 531	50	44	-	-
Salome CDP, La Paz County	122	23 500	64	37	21	-	56	21 786	40	16	-	-
San Carlos CDP, Gila County	126	16 216	82	35	5	4	164	22 563	121	22	21	-
San Luis city, Yuma County	805	20 770	507	272	22	4	418	14 149	369	42	7	-
San Manuel CDP, Pinal County	448	36 463	90	241	101	16	344	21 304	199	101	44	-
Santan CDP, Pinal County	52	37 857	24	14	14	-	21	7 386	21	-	-	-
Santa Rosa CDP, Pima County	23	22 813	15	8	-	-	35	23 438	20	15	-	-
Sawmill CDP, Apache County	19	14 375	19	-	-	-	34	23 409	24	10	-	-
Scottsdale city, Maricopa County	42 835	51 204	7 245	13 179	12 689	9 722	29 203	34 739	7 555	13 797	6 097	1 754
Second Mesa CDP, Navajo County	59	22 679	36	17	6	-	51	21 898	44	-	7	-
Sedona city	1 534	32 067	498	553	323	160	1 024	24 453	533	340	122	29
Coconino County (part)	401	36 688	98	150	111	42	247	23 554	153	79	15	-
Yavapai County (part)	1 133	31 352	400	403	212	118	777	25 206	380	261	107	29
Seligman CDP, Yavapai County	87	27 083	36	44	5	2	61	13 594	51	10	-	-
Sells CDP, Pima County	132	25 278	64	56	12	-	236	22 396	139	64	33	-
Shongopovi CDP, Navajo County	31	29 306	9	22	-	-	30	24 643	16	14	-	-
Shonto CDP, Navajo County	50	34 063	10	24	16	-	19	26 875	5	14	-	-
Show Low city, Navajo County	1 010	28 882	437	390	164	19	712	24 590	367	285	60	-
Sierra Vista city, Cochise County	7 617	30 053	2 826	3 252	1 387	152	4 223	23 805	2 220	1 623	351	29
Sierra Vista Southeast CDP, Cochise County	2 841	38 346	588	1 303	845	105	1 674	26 115	746	723	196	9
Snowflake town, Navajo County	732	30 517	230	350	134	18	275	21 164	174	87	14	-
Somerton city, Yuma County	814	21 619	477	330	7	-	377	16 677	335	37	5	-
Sonoita CDP, Santa Cruz County	134	46 042	18	62	45	9	73	26 406	32	31	10	-
South Tucson city, Pima County	759	20 504	461	269	13	16	344	14 575	272	66	6	-
Springerville town, Apache County	271	32 313	100	84	77	10	185	19 519	112	51	20	2
Spring Valley CDP, Yavapai County	148	41 500	27	77	25	19	55	23 047	40	8	7	-
Stanfield CDP, Pinal County	105	15 938	83	6	16	-	46	15 000	41	5	-	-
Steamboat CDP, Apache County	-	-	-	-	-	-	-	-	-	-	-	-
Strawberry CDP, Gila County	150	38 125	39	66	41	4	94	26 389	42	40	12	-
Summit CDP, Pima County	698	21 316	385	234	62	17	216	21 333	122	52	42	-
Sun City CDP, Maricopa County	1 420	35 459	446	594	284	96	1 364	26 453	614	622	92	36
Sun City West CDP, Maricopa County	482	35 678	161	193	70	58	364	23 900	193	118	28	25
Sun Lakes CDP, Maricopa County	669	46 250	92	247	223	107	523	35 350	111	263	102	47
Sun Valley CDP, Gila County	207	30 966	61	92	23	31	133	20 729	75	37	21	-
Supai CDP, Coconino County	-	-	-	-	-	-	-	-	-	-	-	-
Superior town, Pinal County	317	34 297	72	220	25	-	234	21 607	151	80	-	3
Surprise city, Maricopa County	4 580	33 079	1 165	2 354	898	163	2 809	26 347	1 273	1 254	270	12
Swift Trail Junction CDP, Graham County	311	14 901	184	83	23	21	111	18 750	74	37	-	-
Tacna CDP, Yuma County	67	26 875	26	33	8	-	34	23 750	19	12	3	-
Tanque Verde CDP, Pima County	3 522	60 257	448	919	1 593	562	2 053	35 356	498	990	482	83
Taylor town, Navajo County	501	33 750	166	193	132	10	231	20 243	165	61	5	-
Teec Nos Pos CDP, Apache County	70	21 023	48	16	6	-	93	14 464	79	14	-	-
Tempe city, Maricopa County	33 538	36 406	8 853	14 214	8 224	2 247	21 845	28 605	8 255	10 421	2 886	283
Thatcher town, Graham County	431	35 815	107	214	96	14	301	20 964	200	88	6	7
Three Points CDP, Pima County	907	28 642	367	425	111	4	464	22 857	256	161	41	6
Tolleson city, Maricopa County	816	26 934	367	342	107	-	466	23 511	261	176	29	-
Tombstone city, Cochise County	204	26 923	92	90	18	4	186	18 846	130	47	9	-
Tonalea CDP, Coconino County	42	36 333	7	21	14	-	34	15 750	24	10	-	-
Tonto Basin CDP, Gila County	89	30 125	38	35	16	-	70	17 500	51	15	4	-

Table 12. **Earnings in 1999 of Full-Time, Year-Round Workers, by Sex: 2000**—Con.

[Data based on a sample (except Tables 65-68). For information on confidentiality protection, coverage, sampling error, and nonsampling error, see Appendix G.
For location of definitions, see "How to Use This Census Report"]

State County Place	Male						Female					
			Earnings in 1999						Earnings in 1999			
	Workers with earnings	Median earnings in 1999 (dollars)	$1 to $24,999 or loss	$25,000 to $49,999	$50,000 to $99,999	$100,000 or more	Workers with earnings	Median earnings in 1999 (dollars)	$1 to $24,999 or loss	$25,000 to $49,999	$50,000 to $99,999	$100,000 or more
PLACE—Con.												
Top-of-the-World CDP	107	43 813	27	46	34	-	71	19 792	48	23	-	-
Gila County (part)	-	-	-	-	-	-	-	-	-	-	-	-
Pinal County (part)	107	43 813	27	46	34	-	71	19 792	48	23	-	-
Tortolita CDP, Pima County	751	44 886	100	309	211	131	541	24 271	274	210	51	6
Tsaile CDP, Apache County	59	35 469	13	39	7	-	28	21 818	23	-	5	-
Tubac CDP, Santa Cruz County	147	36 528	50	27	40	30	51	30 268	24	14	13	-
Tuba City CDP, Coconino County	763	29 280	282	397	74	10	803	26 855	311	384	108	-
Tucson city, Pima County	79 823	28 548	32 090	33 652	11 934	2 147	55 990	23 086	31 106	20 712	3 669	503
Tucson Estates CDP, Pima County	1 464	30 833	456	749	225	34	1 032	24 071	545	416	71	-
Tumacacori-Carmen CDP, Santa Cruz County	85	26 806	36	34	7	8	69	18 594	51	18	-	-
Tusayan CDP, Coconino County	154	28 125	76	49	29	-	91	21 250	56	31	4	-
Vail CDP, Pima County	515	37 418	110	255	146	4	260	28 594	103	121	25	11
Valencia West CDP, Pima County	357	21 023	205	120	30	2	172	22 955	95	57	18	2
Wellton town, Yuma County	186	27 292	82	72	25	7	104	21 250	65	37	2	-
Wenden CDP, La Paz County	115	27 153	42	49	15	9	44	15 500	36	4	4	-
Whetstone CDP, Cochise County	361	32 083	124	157	80	-	252	25 424	116	117	19	-
Whiteriver CDP, Navajo County	311	18 490	232	62	17	-	336	20 463	232	104	-	-
Wickenburg town, Maricopa County	678	34 219	215	284	146	33	477	25 417	228	214	29	6
Wilhoit CDP, Yavapai County	62	27 222	23	29	10	-	35	25 938	16	17	2	-
Willcox city, Cochise County	599	30 281	214	287	98	-	269	15 532	225	33	11	-
Williams city, Coconino County	504	27 237	218	192	77	17	319	25 162	156	145	18	-
Williamson CDP, Yavapai County	521	40 189	136	189	97	99	340	26 500	155	144	41	-
Willow Valley CDP, Mohave County	92	25 147	45	41	6	-	73	24 219	39	34	-	-
Window Rock CDP, Apache County	378	27 266	160	125	93	-	433	26 902	199	195	39	-
Winkelman town	57	34 583	16	34	7	-	23	17 250	19	4	-	-
Gila County (part)	56	35 000	15	34	7	-	23	17 250	19	4	-	-
Pinal County (part)	1	23 750	1	-	-	-	-	-	-	-	-	-
Winslow city, Navajo County	1 452	28 365	622	532	276	22	747	20 698	473	214	56	4
Winslow West CDP	-	-	-	-	-	-	4	26 250	-	4	-	-
Coconino County (part)	-	-	-	-	-	-	4	26 250	-	4	-	-
Navajo County (part)	-	-	-	-	-	-	-	-	-	-	-	-
Yarnell CDP, Yavapai County	72	33 333	31	27	10	4	68	23 750	40	22	6	-
Young CDP, Gila County	62	32 500	24	38	-	-	25	25 313	12	10	3	-
Youngtown town, Maricopa County	268	30 000	91	156	9	12	274	22 500	180	94	-	-
Yuma city, Yuma County	12 771	29 465	5 204	4 856	2 212	499	7 363	23 847	3 919	2 884	519	41

Table 13. **Household Income in 1999: 2000**

[Data based on a sample (except Tables 65-68). For information on confidentiality protection, coverage, sampling error, and nonsampling error, see Appendix G.
For location of definitions, see "How to Use This Census Report"]

State County County Subdivision Place	Total households	Median income in 1999 (dollars)	Household income in 1999: Less than $10,000	$10,000 to $24,999	$25,000 to $49,999	$50,000 to $74,999	$75,000 to $99,999	$100,000 to $149,999	$150,000 to $199,999	$200,000 or more	Percent of households with income in 1999 of $100,000 or more
The State	**1 901 625**	**40 558**	**163 221**	**385 162**	**598 502**	**365 024**	**184 026**	**131 068**	**35 926**	**38 696**	**10.8**
Apache County	19 932	23 344	5 401	5 032	5 572	2 488	839	487	47	66	3.0
Chinle CCD	5 543	16 561	1 977	1 467	1 365	523	101	72	18	20	2.0
Chinle CDP	1 384	27 324	323	290	484	201	24	34	12	16	4.5
Lukachukai CDP	395	10 179	195	121	72	7	-	-	-	-	-
Many Farms CDP	455	30 089	76	66	195	94	18	6	-	-	1.3
Nazlini CDP	103	11 484	42	43	7	4	7	-	-	-	-
Rough Rock CDP	126	26 172	25	23	63	5	5	5	-	-	4.0
Round Rock CDP	133	16 328	45	44	38	6	-	-	-	-	-
Tsaile CDP	246	17 500	98	56	39	38	3	12	-	-	4.9
Dennehotso CCD	437	13 438	169	93	121	40	11	3	-	-	0.7
Dennehotso CDP	175	19 844	49	55	54	17	-	-	-	-	-
Eagar-Springerville CCD	2 546	36 197	264	534	868	514	222	103	9	32	5.7
Eagar town	1 372	37 378	120	263	502	301	133	40	3	10	3.9
Springerville town (part)	520	32 500	81	106	180	87	36	22	3	5	5.8
Fort Apache CCD	107	7 917	56	27	18	4	2	-	-	-	-
McNary CDP (part)	94	4 375	56	25	9	4	-	-	-	-	-
Fort Defiance CCD	6 830	24 667	1 762	1 688	1 962	881	311	202	20	4	3.3
Burnside CDP	164	24 063	23	62	50	10	19	-	-	-	-
Fort Defiance CDP	1 101	33 125	221	192	388	163	55	74	8	-	7.4
Ganado CDP	535	38 958	29	91	215	132	34	27	7	-	6.4
Houck CDP	298	12 353	133	76	73	16	-	-	-	-	-
St. Michaels CDP	301	34 107	34	53	89	72	31	22	-	-	7.3
Sawmill CDP	157	12 875	63	49	45	-	-	-	-	-	-
Steamboat CDP	47	9 276	29	10	8	-	-	-	-	-	-
Window Rock CDP	846	36 885	135	157	285	164	71	29	5	-	4.0
Puerco CCD	595	22 292	170	159	188	49	19	4	-	6	1.7
St. Johns CCD	2 287	29 129	342	662	704	326	150	99	-	4	4.5
St. Johns city	989	35 215	97	249	325	173	86	55	-	4	6.0
Springerville town (part)	196	20 000	40	72	47	23	9	5	-	-	2.6
Sweetwater CCD	1 587	14 255	661	402	346	151	23	4	-	-	0.3
Red Mesa CDP	93	22 159	-	48	40	5	-	-	-	-	-
Rock Point CDP	231	25 208	54	61	45	61	10	-	-	-	-
Teec Nos Pos CDP	246	17 188	109	32	77	22	6	-	-	-	-
Cochise County	43 896	32 105	5 438	11 351	14 154	7 439	3 154	1 631	430	299	5.4
Benson CCD	4 560	30 291	518	1 273	1 573	770	262	91	47	26	3.6
Benson city	2 115	28 289	247	646	689	313	135	54	15	16	4.0
St. David CDP	591	30 840	67	130	277	71	33	6	7	-	2.2
Bisbee CCD	9 465	40 569	834	1 962	3 024	1 989	929	479	166	82	7.7
Bisbee city	2 751	27 942	421	803	943	392	129	34	10	19	2.3
Naco CDP	264	22 045	56	85	89	21	9	-	2	2	1.5
Sierra Vista city (part)	796	58 050	-	87	175	369	122	38	-	5	5.4
Sierra Vista Southeast CDP (part)	4 450	47 889	240	718	1 370	974	583	355	154	56	12.7
Bowie CCD	959	23 205	175	344	281	82	60	11	4	2	1.8
Douglas CCD	6 065	20 533	1 454	2 076	1 482	711	174	85	24	59	2.8
Douglas city	4 530	20 567	1 067	1 574	1 097	521	149	61	9	52	2.7
Pirtleville CDP	464	19 355	136	162	113	43	6	4	-	-	0.9
Elfrida CCD	1 339	24 842	243	431	395	169	66	24	5	6	2.6
Sierra Vista CCD	17 649	35 294	1 575	4 113	6 284	3 157	1 436	804	165	115	6.1
Huachuca City town	725	26 311	112	229	250	77	32	21	2	2	3.4
Sierra Vista city (part)	13 287	37 187	988	2 948	4 722	2 614	1 130	669	125	91	6.7
Sierra Vista Southeast CDP (part)	1 066	39 764	66	217	420	154	125	52	32	-	7.9
Tombstone city	686	26 571	109	212	223	95	22	22	1	2	3.6
Whetstone CDP	887	34 507	88	198	334	169	58	25	-	15	4.5
Willcox CCD	3 859	28 630	639	1 152	1 115	561	227	137	19	9	4.3
Willcox city	1 363	24 334	291	419	416	145	70	22	-	-	1.6
Coconino County	40 386	38 256	4 285	8 508	12 560	7 661	3 950	2 349	555	518	8.5
Coconino CCD	27 803	40 718	2 386	5 507	8 839	5 320	2 937	1 844	489	481	10.1
Flagstaff city	19 355	37 146	2 035	4 201	6 047	3 360	1 793	1 279	343	297	9.9
Kachina Village CDP	1 021	45 703	32	156	372	303	135	23	-	-	2.3
Mountainaire CDP	417	41 250	4	91	174	123	8	-	-	17	4.1
Munds Park CDP	587	41 432	16	102	249	98	72	34	8	8	8.5
Parks CDP (part)	-	-	-	-	-	-	-	-	-	-	(X)
Sedona city (part)	1 508	46 512	79	312	416	235	177	146	81	62	19.2
Winslow West CDP (part)	36	8 250	25	7	-	4	-	-	-	-	-
Havasupai CCD	117	20 114	47	22	33	4	5	6	-	-	5.1
Supai CDP	-	-	-	-	-	-	-	-	-	-	(X)
Hopi CCD	4	26 250	-	-	4	-	-	-	-	-	-
Hualapai CCD	-	-	-	-	-	-	-	-	-	-	(X)
Kaibab CCD	740	31 685	42	197	325	110	42	20	-	4	3.2
Fredonia town	342	30 288	24	102	154	35	15	8	-	4	3.5
Kaibab CDP (part)	-	-	-	-	-	-	-	-	-	-	(X)
Tuba City CCD	8 336	31 615	1 439	1 989	2 274	1 518	686	368	49	13	5.2
Bitter Springs CDP	103	24 886	15	37	34	14	3	-	-	-	-
Cameron CDP	210	24 773	36	70	74	23	7	-	-	-	-
Kaibito CDP	327	36 250	25	95	82	87	22	4	12	-	4.9
Lechee CDP	341	48 375	17	58	102	84	70	6	4	-	2.9
Leupp CDP	262	21 458	67	74	60	46	5	10	-	-	3.8
Moenkopi CDP	202	38 710	21	41	88	30	-	22	-	-	10.9
Page city	2 345	46 935	176	455	594	523	323	228	33	13	11.7
Tonalea CDP	134	32 059	-	38	53	32	11	-	-	-	-
Tuba City CDP	2 040	38 556	262	427	608	498	168	77	-	-	3.8
Williams CCD	3 386	36 401	371	793	1 085	709	280	111	17	20	4.4
Grand Canyon Village CDP	638	42 083	17	132	244	163	63	19	-	-	3.0
Parks CDP (part)	459	39 886	43	97	139	93	58	20	7	2	6.3
Tusayan CDP	217	34 917	24	49	75	53	10	6	-	-	2.8
Williams city	1 044	32 455	89	289	326	174	96	57	6	7	6.7
Gila County	20 165	30 917	2 491	5 713	6 463	3 254	1 174	639	205	226	5.3
Globe-Miami CCD	7 415	33 060	862	1 954	2 431	1 371	488	219	37	53	4.2
Central Heights-Midland City CDP	1 048	30 577	144	271	390	178	56	9	-	-	0.9
Claypool CDP	711	34 196	94	149	236	134	55	35	8	-	6.0
Globe city	2 858	33 071	310	771	864	600	197	86	10	20	4.1
Miami town	705	27 196	138	182	257	83	25	5	6	9	2.8
Top-of-the-World CDP (part)	-	-	-	-	-	-	-	-	-	-	(X)

Table 13. **Household Income in 1999: 2000**—Con.

[Data based on a sample (except Tables 65-68). For information on confidentiality protection, coverage, sampling error, and nonsampling error, see Appendix G.
For location of definitions, see "How to Use This Census Report"]

State County County Subdivision Place	Total households	Median income in 1999 (dollars)	Household income in 1999: Less than $10,000	$10,000 to $24,999	$25,000 to $49,999	$50,000 to $74,999	$75,000 to $99,999	$100,000 to $149,999	$150,000 to $199,999	$200,000 or more	Percent of households with income in 1999 of $100,000 or more
Gila County—Con.											
Payson CCD	9 480	33 699	820	2 623	3 168	1 520	653	372	159	165	7.3
Payson town	5 924	33 638	543	1 599	2 036	975	365	225	98	83	6.9
Pine CDP	883	40 099	79	190	291	131	85	50	32	25	12.1
Strawberry CDP	491	35 739	40	118	177	88	38	22	-	8	6.1
Sun Valley CDP	623	27 375	74	209	180	53	55	37	8	7	8.3
Reservation CCD	1 540	16 358	503	550	316	148	9	10	4	-	0.9
Canyon Day CDP	257	20 987	62	112	40	29	4	10	-	-	3.9
Peridot CDP (part)	98	28 125	11	28	47	12	-	-	-	-	-
San Carlos CDP	927	13 412	370	308	164	76	5	-	4	-	0.4
Tonto CCD	1 185	23 842	203	421	359	147	11	33	5	6	3.7
Gisela CDP	227	24 044	30	90	65	30	-	9	3	-	5.3
Tonto Basin CDP	429	23 398	84	151	136	46	5	4	-	3	1.6
Young CDP	247	22 578	49	90	71	31	3	3	-	-	1.2
Winkelman CCD	545	25 433	103	165	189	68	13	5	-	2	1.3
Hayden town (part)	291	24 293	52	100	101	31	3	2	-	2	1.4
Winkelman town (part)	163	25 568	41	38	51	28	5	-	-	-	-
Graham County	10 120	29 668	1 509	2 866	3 153	1 720	537	236	71	28	3.3
Bonita-Klondyke CCD	317	30 547	34	99	128	40	8	8	-	-	2.5
Swift Trail Junction CDP (part)	125	25 156	12	50	53	6	4	-	-	-	-
Pima CCD	1 251	31 142	199	310	421	223	58	29	8	3	3.2
Pima town	726	30 985	116	181	255	124	29	13	5	3	2.9
Safford CCD	7 535	31 080	968	2 131	2 325	1 377	450	199	60	25	3.8
Safford city	3 332	29 899	447	976	965	639	192	82	17	14	3.4
Swift Trail Junction CDP (part)	380	29 286	35	120	136	70	7	5	7	-	3.2
Thatcher town	1 274	32 412	129	361	380	272	82	41	4	5	3.9
San Carlos CCD	1 017	18 721	308	326	279	80	21	-	3	-	0.3
Peridot CDP (part)	206	16 932	70	83	32	9	9	-	3	-	1.5
Greenlee County	3 131	39 384	291	610	1 211	680	249	61	22	7	2.9
Clifton CCD	1 984	41 922	137	292	835	477	177	45	18	3	3.3
Clifton town	940	39 786	89	178	404	189	54	20	3	3	2.8
Morenci CDP	643	46 010	29	30	290	194	76	13	11	-	3.7
Duncan CCD	1 147	30 697	154	318	376	203	72	16	4	4	2.1
Duncan town	306	27 368	54	81	117	37	7	4	2	4	3.3
La Paz County	8 392	25 839	1 329	2 715	2 701	997	345	205	51	49	3.6
Parker CCD	8 392	25 839	1 329	2 715	2 701	997	345	205	51	49	3.6
Bluewater CDP	350	30 600	27	119	125	54	13	10	-	2	3.4
Bouse CDP	443	19 479	119	155	114	40	8	7	-	-	1.6
Cibola CDP	77	21 719	-	41	15	21	-	-	-	-	-
Ehrenberg CDP	558	27 000	70	181	143	129	35	-	-	-	-
Parker town	1 062	34 625	97	251	391	198	88	24	8	5	3.5
Parker Strip CDP	1 591	33 675	248	369	506	219	91	116	19	23	9.9
Poston CDP	123	17 625	23	64	25	6	-	5	-	-	4.1
Quartzsite town	1 842	23 053	281	742	635	115	41	14	4	10	1.5
Salome CDP	544	22 866	114	193	163	50	24	-	-	-	-
Wenden CDP	344	20 870	83	125	96	20	4	5	7	4	4.7
Maricopa County	1 133 048	45 358	77 072	197 749	346 827	234 729	126 525	95 166	26 506	28 474	13.3
Buckeye CCD	5 735	37 018	603	1 176	1 851	1 151	483	358	54	59	8.2
Buckeye town (part)	2 119	35 313	347	380	715	355	204	75	21	22	5.6
Surprise city (part)	-	-	-	-	-	-	-	-	-	-	(X)
Chandler CCD	76 379	60 555	2 756	7 756	19 073	19 590	12 827	10 213	2 424	1 740	18.8
Chandler city (part)	53 359	59 275	2 062	5 668	13 651	14 012	8 744	6 602	1 535	1 085	17.3
Gilbert town (part)	8 619	73 491	128	329	1 447	2 522	2 135	1 610	303	145	23.9
Mesa city (part)	348	38 043	34	58	144	28	40	17	11	16	12.6
Phoenix city (part)	-	-	-	-	-	-	-	-	-	-	(X)
Queen Creek town (part)	1 234	64 615	36	150	255	304	222	187	49	31	21.6
Sun Lakes CDP	6 659	43 634	274	1 195	2 427	1 260	670	508	163	162	12.5
Tempe city (part)	2 846	89 283	65	83	301	665	486	725	262	259	43.8
Deer Valley CCD	53 696	68 483	1 339	4 115	11 422	13 260	10 327	8 990	2 249	1 994	24.6
Carefree town (part)	1 173	86 411	52	109	204	167	133	186	109	213	43.3
Cave Creek town	1 555	59 938	66	220	360	269	207	253	69	111	27.8
Glendale city (part)	15 997	73 750	327	1 084	2 950	3 828	3 385	3 193	649	581	27.6
New River CDP	3 944	62 307	131	397	864	1 092	746	528	124	62	18.1
Peoria city (part)	11 234	56 703	292	1 055	3 378	2 938	1 802	1 288	270	211	15.7
Phoenix city (part)	14 568	71 382	353	777	2 736	3 873	3 133	2 625	608	463	25.4
Scottsdale city (part)	1 808	91 809	18	108	227	321	359	312	221	242	42.9
Gila Bend CCD	2 776	46 786	249	401	824	705	332	192	43	30	9.5
Avondale city (part)	6	76 250	-	-	-	3	3	-	-	-	-
Buckeye town (part)	8	36 667	-	-	5	-	-	-	-	3	37.5
Gila Bend town	647	26 895	128	172	215	96	21	10	3	2	2.3
Goodyear city (part)	965	69 356	6	27	198	310	230	133	36	25	20.1
Phoenix CCD	961 403	43 085	70 002	178 034	301 935	193 609	99 489	73 416	21 075	23 843	12.3
Apache Junction city (part)	110	19 886	17	55	38	-	-	-	-	-	-
Avondale city (part)	10 648	49 129	681	1 665	3 087	2 709	1 319	886	152	149	11.1
Buckeye town (part)	-	-	-	-	-	-	-	-	-	-	(X)
Chandler city (part)	8 930	53 789	255	919	2 777	2 667	1 210	870	137	95	12.3
El Mirage city	2 063	33 813	209	428	962	322	83	45	10	4	2.9
Fountain Hills town	8 625	61 619	301	876	2 134	2 071	1 322	1 160	436	325	22.3
Gilbert town (part)	26 893	66 310	608	1 933	6 238	7 171	5 349	3 995	887	712	20.8
Glendale city (part)	59 700	39 244	5 263	12 537	19 749	12 598	5 425	3 187	611	330	6.9
Goodyear city (part)	5 086	54 638	189	538	1 512	1 342	716	531	120	138	15.5
Guadalupe town	1 105	30 089	217	285	293	184	82	39	-	5	4.0
Litchfield Park city	1 525	71 875	58	136	302	286	276	248	100	119	30.6
Mesa city (part)	146 352	42 842	8 724	27 107	49 469	31 466	15 596	10 076	2 309	1 605	9.6
Paradise Valley town	5 072	150 228	77	270	469	528	352	836	572	1 968	66.6
Peoria city (part)	28 052	50 966	1 355	3 884	8 337	7 178	4 326	2 113	392	467	10.6
Phoenix city (part)	451 546	40 503	37 336	90 245	145 227	85 958	42 785	30 836	9 066	10 093	11.1
Rio Verde CDP (part)	-	-	-	-	-	-	-	-	-	-	(X)
Scottsdale city (part)	88 311	56 746	4 730	11 523	22 131	17 217	10 228	11 531	4 505	6 446	25.5
Sun City CDP	23 390	32 508	1 635	6 786	8 724	3 644	1 344	809	241	207	5.4
Surprise city (part)	4 779	42 326	259	848	1 774	1 179	461	188	58	12	5.4
Tempe city (part)	60 640	41 223	5 682	11 143	19 173	11 778	6 094	4 796	1 114	860	11.2
Tolleson city	1 424	38 773	108	313	465	350	105	57	17	9	5.8
Youngtown town	1 638	23 164	225	677	533	113	30	54	6	-	3.7

Table 13. **Household Income in 1999: 2000**—Con.

[Data based on a sample (except Tables 65-68). For information on confidentiality protection, coverage, sampling error, and nonsampling error, see Appendix G.
For location of definitions, see "How to Use This Census Report"]

State County County Subdivision Place	Total households	Median income in 1999 (dollars)	Household income in 1999: Less than $10,000	$10,000 to $24,999	$25,000 to $49,999	$50,000 to $74,999	$75,000 to $99,999	$100,000 to $149,999	$150,000 to $199,999	$200,000 or more	Percent of households with income in 1999 of $100,000 or more
Maricopa County—Con.											
St. Johns CCD	630	15 088	281	158	137	39	13	2	-	-	0.3
Phoenix city (part)	-	-	-	-	-	-	-	-	-	-	(X)
Salt River CCD	2 176	26 684	381	641	635	327	110	59	13	10	3.8
Mesa city (part)	-	-	-	-	-	-	-	-	-	-	(X)
Tempe city (part)	-	-	-	-	-	-	-	-	-	-	(X)
Tonto CCD	1 909	85 567	76	191	336	265	251	299	182	309	41.4
Carefree town (part)	172	106 339	2	5	27	29	16	41	15	37	54.1
Rio Verde CDP (part)	758	86 248	18	41	110	147	113	168	53	108	43.4
Scottsdale city (part)	483	137 932	14	81	73	23	7	64	65	156	59.0
Wickenburg CCD	28 344	41 546	1 385	5 277	10 614	5 783	2 693	1 637	466	489	9.1
Buckeye town (part)	13	41 250	-	2	9	-	-	2	-	-	15.4
Peoria city (part)	-	-	-	-	-	-	-	-	-	-	(X)
Sun City West CDP	14 943	43 347	463	2 639	5 694	3 107	1 477	996	279	288	10.5
Surprise city (part)	7 695	45 332	264	1 171	2 901	1 871	813	409	130	136	8.8
Wickenburg town	2 298	31 716	268	607	865	281	145	70	23	39	5.7
Mohave County	62 796	31 521	6 123	17 960	22 307	9 529	3 906	1 962	388	621	4.7
Kingman North CCD	20 539	28 247	2 659	6 261	6 685	2 865	1 262	527	120	160	3.9
Bullhead City city (part)	-	-	-	-	-	-	-	-	-	-	(X)
Dolan Springs CDP	926	17 305	234	377	215	53	34	-	9	4	1.4
Golden Valley CDP	1 828	27 857	215	546	703	230	79	45	-	10	3.0
Kingman city	7 773	34 086	783	1 954	2 520	1 483	615	292	55	71	5.4
New Kingman-Butler CDP	5 989	25 917	827	2 049	2 137	558	287	80	14	37	2.2
Peach Springs CDP	207	18 194	61	75	43	18	4	6	-	-	2.9
Kingman South CCD	40 935	32 925	3 363	11 276	15 137	6 470	2 575	1 401	252	461	5.2
Arizona Village CDP	83	26 406	11	26	28	12	6	-	-	-	-
Bullhead City city (part)	13 902	30 221	1 304	4 430	5 100	1 868	650	347	53	150	4.0
Desert Hills CDP	1 036	26 678	124	343	412	120	24	13	-	-	1.3
Lake Havasu City city	17 837	36 499	1 127	4 317	6 599	3 119	1 377	887	146	265	7.3
Mesquite Creek CDP	124	33 125	12	29	52	22	3	6	-	-	4.8
Mohave Valley CDP	5 250	34 321	334	1 362	2 007	911	449	115	44	28	3.6
Mojave Ranch Estates CDP	5	42 917	-	-	5	-	-	-	-	-	-
Willow Valley CDP	226	39 250	-	27	156	43	-	-	-	-	-
Mohave North CCD	1 322	29 885	101	423	485	194	69	34	16	-	3.8
Colorado City town	462	32 826	25	139	175	74	14	23	12	-	7.6
Kaibab CDP (part)	91	21 458	22	40	14	9	3	3	-	-	3.3
Navajo County	30 055	28 569	5 589	7 724	9 112	4 425	1 900	951	198	156	4.3
Apache CCD	2 603	19 223	760	769	746	236	56	17	19	-	1.4
Cibecue CDP	314	12 286	125	120	34	17	7	11	-	-	3.5
East Fork CDP	237	15 208	75	81	59	22	-	-	-	-	-
McNary CDP (part)	-	-	-	-	-	-	-	-	-	-	(X)
Whiteriver CDP	1 306	17 415	412	390	378	91	29	6	-	-	0.5
Hopi CCD	1 918	19 902	632	481	502	191	64	42	-	6	2.5
First Mesa CDP	296	19 605	83	81	60	35	24	13	-	-	4.4
Hotevilla-Bacavi CDP	231	13 750	111	61	33	13	13	-	-	-	-
Jeddito CDP	96	20 417	28	25	43	-	-	-	-	-	-
Keams Canyon CDP	63	35 694	11	18	29	5	-	-	-	-	-
Kykotsmovi Village CDP	267	23 750	93	48	84	34	8	-	-	-	-
Second Mesa CDP	176	22 981	38	71	49	5	6	7	-	-	4.0
Shongopovi CDP	160	13 000	66	30	45	19	-	-	-	-	-
Indian Wells CCD	1 882	16 989	618	560	464	125	68	29	9	9	2.5
Dilkon CDP	333	16 146	85	104	112	22	10	-	-	-	-
Greasewood CDP	135	16 583	43	55	26	-	11	-	-	-	-
Little Colorado CCD	5 406	31 109	662	1 467	1 660	900	446	216	34	21	5.0
Holbrook city	1 629	31 746	166	476	469	326	95	68	16	13	6.0
Winslow city	2 780	29 741	388	749	863	389	257	115	14	5	4.8
Winslow West CDP (part)	-	-	-	-	-	-	-	-	-	-	(X)
Pinon CCD	2 021	12 474	867	539	448	107	49	11	-	-	0.5
Pinon CDP	279	19 271	124	33	102	13	7	-	-	-	-
Snowflake CCD	13 500	35 496	1 330	3 246	4 539	2 532	1 028	579	136	110	6.1
Heber-Overgaard CDP	1 131	28 665	148	348	379	157	64	16	12	7	3.1
Pinetop-Lakeside town	1 436	36 706	128	319	480	320	138	25	20	6	3.6
Show Low city	2 862	32 356	259	777	1 032	518	187	70	7	12	3.1
Snowflake town	1 301	37 439	91	264	506	224	132	66	15	3	6.5
Taylor town	983	32 577	107	245	359	176	58	38	-	-	3.9
Western CCD	2 725	24 383	720	662	753	334	189	57	-	10	2.5
Chilchinbito CDP	97	30 529	26	7	54	10	-	-	-	-	-
Kayenta CDP	1 194	31 707	187	290	349	199	124	35	-	10	3.8
Oljato-Monument Valley CDP	30	6 406	22	8	-	-	-	-	-	-	-
Shonto CDP	146	42 500	15	13	53	49	-	16	-	-	11.0
Pima County	332 497	36 758	34 224	75 030	106 577	58 835	27 889	18 830	5 359	5 753	9.0
Ajo CCD	1 759	25 352	272	594	595	178	55	49	9	7	3.7
Ajo CDP	1 647	25 618	263	539	557	168	55	49	9	7	3.9
Arivaca CCD	20 285	37 773	1 506	4 706	7 197	3 804	1 478	1 059	240	295	7.9
Drexel Heights CDP (part)	4 022	40 916	308	796	1 470	934	297	153	42	22	5.4
East Sahuarita CDP (part)	-	-	-	-	-	-	-	-	-	-	(X)
Green Valley CDP (part)	9 772	40 030	439	2 166	3 613	1 801	713	646	163	231	10.6
Sahuarita town (part)	1 162	53 389	45	142	344	297	170	132	18	14	14.1
Three Points CDP (part)	1 575	31 526	161	435	537	250	113	69	5	5	5.0
Valencia West CDP	725	28 323	113	230	269	81	26	4	-	2	0.8
Marana CCD	8 934	37 429	572	1 804	3 554	1 795	787	274	120	28	4.7
Avra Valley CDP	1 712	35 459	146	381	673	340	151	21	-	-	1.2
Marana town (part)	534	27 800	98	133	132	92	32	21	12	14	8.8
Picture Rocks CDP (part)	2 875	39 534	91	601	1 112	697	224	66	70	14	5.2
Three Points CDP (part)	181	31 042	18	45	74	32	5	7	-	-	3.9
Tucson Estates CDP (part)	2 519	38 044	166	416	1 147	415	294	67	14	-	3.2
Papago CCD	1 982	17 029	743	527	456	176	68	8	4	-	0.6
Pisinemo CDP	53	13 977	20	19	9	5	-	-	-	-	-
Santa Rosa CDP	129	9 688	67	13	32	10	7	-	-	-	-
Sells CDP	687	20 610	221	185	186	68	23	4	-	-	0.6
Tucson CCD	299 537	36 878	31 131	67 399	94 775	52 882	25 501	17 440	4 986	5 423	9.3
Casas Adobes CDP	22 007	49 736	961	3 209	6 898	5 455	3 029	1 768	373	314	11.2
Catalina CDP	2 580	37 482	151	616	961	466	214	117	35	20	6.7
Catalina Foothills CDP	23 903	65 657	1 091	2 334	5 386	4 692	3 124	3 404	1 529	2 343	30.4
Corona de Tucson CDP	398	52 813	10	51	127	122	40	33	-	15	12.1

Table 13. **Household Income in 1999: 2000**—Con.

[Data based on a sample (except Tables 65-68). For information on confidentiality protection, coverage, sampling error, and nonsampling error, see Appendix G.
For location of definitions, see "How to Use This Census Report"]

State County County Subdivision Place	Total households	Median income in 1999 (dollars)	Household income in 1999: Less than $10,000	$10,000 to $24,999	$25,000 to $49,999	$50,000 to $74,999	$75,000 to $99,999	$100,000 to $149,999	$150,000 to $199,999	$200,000 or more	Percent of households with income in 1999 of $100,000 or more
Pima County—Con.											
Tucson CCD—Con.											
Drexel-Alvernon CDP	1 329	30 972	126	414	528	191	47	6	8	9	1.7
Drexel Heights CDP (part)	3 420	41 535	248	693	1 124	899	315	92	23	26	4.1
East Sahuarita CDP (part)	475	33 083	56	147	156	83	5	18	-	10	5.9
Flowing Wells CDP	6 259	26 517	837	2 139	2 109	762	223	149	10	30	3.0
Green Valley CDP (part)	286	55 714	16	64	48	62	55	17	17	7	14.3
Littletown CDP	356	35 833	13	107	193	36	7	-	-	-	-
Marana town (part)	4 400	55 505	170	419	1 323	1 199	681	483	75	50	13.8
Oro Valley town	12 307	61 037	390	1 209	3 089	3 159	1 927	1 662	436	435	20.6
Picture Rocks CDP (part)	-	-	-	-	-	-	-	-	-	-	(X)
Sahuarita town (part)	7	31 250	-	-	7	-	-	-	-	-	-
South Tucson city	1 794	14 587	616	547	454	114	24	23	4	12	2.2
Summit CDP	1 036	28 485	63	385	355	124	45	64	-	-	6.2
Tanque Verde CDP	6 030	80 530	120	362	1 001	1 231	1 306	1 295	308	407	33.3
Tortolita CDP	1 310	57 136	40	153	361	357	174	117	65	43	17.2
Tucson city	192 884	30 981	25 225	51 431	65 171	29 487	11 946	6 531	1 713	1 380	5.0
Tucson Estates CDP (part)	1 773	33 017	136	499	676	264	89	73	18	18	6.1
Vail CDP	785	46 202	18	85	311	209	109	28	14	11	6.8
Pinal County	61 413	35 856	6 319	14 092	21 462	11 221	4 435	2 683	605	596	6.3
Casa Grande CCD	12 206	34 241	1 407	2 773	4 285	2 163	851	495	167	65	6.0
Casa Grande city (part)	8 828	36 237	1 005	1 845	2 986	1 678	694	418	148	54	7.0
Coolidge CCD	3 925	31 519	474	1 100	1 223	584	284	173	33	54	6.6
Coolidge city	2 590	29 049	377	751	825	350	163	74	6	44	4.8
Eloy CCD	5 017	32 681	714	1 189	1 856	717	321	170	37	13	4.4
Arizona City CDP	1 777	37 432	111	367	747	294	173	58	27	-	4.8
Casa Grande city (part)	6	33 750	-	-	6	-	-	-	-	-	-
Eloy city	2 529	26 518	560	645	834	310	76	82	10	12	4.1
Florence CCD	3 590	37 220	298	859	1 265	723	279	135	4	27	4.6
Florence town	2 234	36 372	157	583	795	462	151	66	4	16	3.8
Gila River CCD	2 056	19 746	563	646	601	142	70	18	16	-	1.7
Blackwater CDP	109	33 438	20	18	51	7	6	7	-	-	6.4
Sacaton CDP	364	18 276	80	159	104	9	5	7	-	-	1.9
Santan CDP	153	16 645	22	91	28	-	12	-	-	-	-
Maricopa-Stanfield CCD	2 637	33 477	291	656	957	459	163	106	5	-	4.2
Ak-Chin Village CDP	163	23 897	28	61	49	11	5	9	-	-	5.5
Maricopa CDP	281	30 625	16	73	140	47	5	-	-	-	-
Stanfield CDP	196	22 391	36	67	52	24	12	5	-	-	2.6
North Pinal CCD	25 018	37 082	2 058	5 711	9 026	4 962	1 768	1 032	175	286	6.0
Apache Junction city (part)	13 449	33 367	1 151	3 604	5 187	2 489	648	307	16	47	2.8
Gold Camp CDP	2 686	57 705	117	268	783	730	373	258	58	99	15.5
Hayden town (part)	-	-	-	-	-	-	-	-	-	-	(X)
Kearny town	821	39 906	83	152	314	173	60	18	9	12	4.8
Queen Creek town (part)	49	36 250	12	4	18	10	5	-	-	-	-
Queen Valley CDP	380	43 188	16	78	125	73	38	41	9	-	13.2
Superior town	1 234	27 069	222	371	404	182	27	17	8	3	2.3
Top-of-the-World CDP (part)	177	52 731	8	33	36	59	22	19	-	-	10.7
Papago CCD	188	20 000	46	73	42	22	5	-	-	-	-
Chuichu CDP	81	40 179	15	20	26	15	5	-	-	-	-
San Manuel CCD	6 776	45 654	468	1 085	2 207	1 449	694	554	168	151	12.9
Dudleyville CDP	467	35 592	30	114	232	69	22	-	-	-	-
Mammoth town	561	29 861	94	158	191	84	30	4	-	-	0.7
Oracle CDP	1 365	38 267	160	257	414	240	176	77	28	13	8.6
San Manuel CDP	1 447	40 019	97	263	569	326	97	40	24	31	6.6
Winkelman town (part)	1	23 750	-	1	-	-	-	-	-	-	-
Santa Cruz County	11 821	29 710	1 579	3 352	3 560	1 802	692	519	177	140	7.1
Nogales CCD	10 564	28 913	1 449	3 084	3 223	1 540	580	427	139	122	6.5
Amado CDP	134	20 417	26	46	8	21	19	14	-	-	10.4
Nogales city	5 968	22 306	1 124	2 093	1 445	730	295	149	91	41	4.7
Rio Rico Northeast CDP	933	50 980	47	143	262	294	86	77	19	5	10.8
Rio Rico Northwest CDP	787	31 068	41	195	400	141	10	-	-	-	-
Rio Rico Southeast CDP	513	32 431	20	122	253	83	9	22	4	-	5.1
Rio Rico Southwest CDP	701	36 484	21	126	339	99	47	48	10	11	9.8
Tubac CDP	418	39 444	38	98	106	34	40	61	-	41	24.4
Tumacacori-Carmen CDP	212	35 938	37	19	93	18	21	24	-	-	11.3
Patagonia CCD	1 257	41 325	130	268	337	262	112	92	38	18	11.8
Elgin CDP	118	64 167	13	14	21	18	29	13	10	-	19.5
Patagonia town	392	25 795	69	120	116	52	21	14	-	-	3.6
Sonoita CDP	378	51 310	12	58	108	109	35	31	11	14	14.8
Yavapai County	70 069	34 901	6 298	17 711	24 213	11 709	4 924	3 285	762	1 167	7.4
Ashfork CCD	781	23 480	155	258	240	102	13	13	-	-	1.7
Ash Fork CDP	183	30 893	33	47	58	37	3	5	-	-	2.7
Seligman CDP	228	23 833	37	84	70	26	9	2	-	-	0.9
Congress CCD	3 933	29 478	539	1 125	1 350	514	166	157	27	55	6.1
Black Canyon City CDP (part)	1 275	32 908	156	336	455	188	53	63	11	13	6.8
Congress CDP	819	27 868	117	242	318	88	34	18	-	2	2.4
Cordes Lakes CDP (part)	-	-	-	-	-	-	-	-	-	-	(X)
Mayer CDP (part)	-	-	-	-	-	-	-	-	-	-	(X)
Peeples Valley CDP	171	24 861	18	68	53	24	2	6	-	-	3.5
Peoria city (part)	-	-	-	-	-	-	-	-	-	-	(X)
Spring Valley CDP	420	25 924	86	107	131	54	7	16	10	9	8.3
Wilhoit CDP	280	23 500	46	97	79	30	19	7	2	-	3.2
Yarnell CDP	378	24 792	48	143	127	39	9	7	-	5	3.2
Humboldt CCD	2 149	33 463	255	566	707	411	109	77	10	14	4.7
Black Canyon City CDP (part)	-	-	-	-	-	-	-	-	-	-	(X)
Camp Verde town (part)	-	-	-	-	-	-	-	-	-	-	(X)
Cordes Lakes CDP (part)	838	29 097	98	291	274	133	28	14	-	-	1.7
Dewey-Humboldt CDP (part)	395	46 169	35	48	148	102	32	11	5	14	7.6
Mayer CDP (part)	615	28 412	110	171	218	82	9	25	-	-	4.1
Mingus Mountain CCD	9 960	32 337	945	2 808	3 338	1 701	600	352	109	107	5.7
Camp Verde town (part)	-	-	-	-	-	-	-	-	-	-	(X)
Clarkdale town	1 442	34 911	115	370	487	259	111	69	10	21	6.9
Cottonwood city (part)	3 943	27 444	584	1 236	1 145	612	193	87	27	59	4.4
Cottonwood-Verde Village CDP (part)	3 738	34 714	172	1 031	1 431	693	216	135	54	6	5.2
Dewey-Humboldt CDP (part)	44	41 000	-	8	20	8	-	-	8	-	18.2

Table 13. **Household Income in 1999: 2000**—Con.

[Data based on a sample (except Tables 65-68). For information on confidentiality protection, coverage, sampling error, and nonsampling error, see Appendix G.
For location of definitions, see "How to Use This Census Report"]

State **County** **County Subdivision** **Place**	Total households	Median income in 1999 (dollars)	Household income in 1999								Percent of households with income in 1999 of $100,000 or more
			Less than $10,000	$10,000 to $24,999	$25,000 to $49,999	$50,000 to $74,999	$75,000 to $99,999	$100,000 to $149,999	$150,000 to $199,999	$200,000 or more	
Yavapai County—Con.											
Mingus Mountain CCD—Con.											
Jerome town	160	27 857	18	51	53	21	11	6	-	-	3.8
Prescott Valley town (part)	205	49 375	6	27	71	56	30	7	-	8	7.3
Prescott CCD	39 632	35 754	3 357	9 587	13 938	6 717	2 922	2 002	380	729	7.8
Bagdad CDP	579	42 096	17	84	292	141	32	11	2	-	2.2
Chino Valley town	3 074	32 289	349	790	1 050	488	210	144	28	15	6.1
Dewey-Humboldt CDP (part)	2 421	35 020	109	688	891	445	129	90	34	35	6.6
Mayer CDP (part)	-	-	-	-	-	-	-	-	-	-	(X)
Paulden CDP	1 069	32 532	79	286	398	194	49	45	-	18	5.9
Prescott city	15 405	35 446	1 635	3 821	4 787	2 490	1 172	945	216	339	9.7
Prescott Valley town (part)	8 768	34 177	608	2 264	3 607	1 420	491	257	39	82	4.3
Williamson CDP	1 593	47 182	72	211	546	262	255	144	18	85	15.5
Verde CCD	13 614	36 202	1 047	3 367	4 640	2 264	1 114	684	236	262	8.7
Big Park CDP	2 567	38 477	179	573	823	451	188	179	71	103	13.8
Camp Verde town (part)	3 663	31 868	325	1 064	1 323	606	271	66	-	8	2.0
Cornville CDP	1 376	36 992	137	319	475	276	91	78	-	-	5.7
Cottonwood city (part)	-	-	-	-	-	-	-	-	-	-	(X)
Cottonwood-Verde Village CDP (part)	363	37 120	17	98	142	42	29	13	22	-	9.6
Lake Montezuma CDP	1 423	33 750	107	389	600	210	89	-	28	-	2.0
Sedona city (part)	3 406	43 258	209	720	1 026	532	389	286	93	151	15.6
Yuma County	53 904	32 182	5 273	14 749	18 630	8 535	3 507	2 064	550	596	6.0
Somerton CCD	7 010	25 883	975	2 382	2 401	795	292	110	22	33	2.4
Gadsden CDP	232	21 000	21	126	62	15	-	8	-	-	3.4
San Luis city	3 018	22 966	492	1 148	1 057	221	66	20	9	5	1.1
Somerton city	1 829	26 544	224	617	655	254	57	14	8	-	1.2
Yuma city (part)	3	80 488	-	-	-	-	3	-	-	-	-
Wellton CCD	2 412	30 138	256	700	887	333	139	74	10	13	4.0
Tacna CDP	188	25 556	27	65	64	17	4	11	-	-	5.9
Wellton town	768	27 045	91	248	276	101	32	20	-	-	2.6
Yuma city (part)	-	-	-	-	-	-	-	-	-	-	(X)
Yuma CCD	44 482	33 571	4 042	11 667	15 342	7 407	3 076	1 880	518	550	6.6
Fortuna Foothills CDP	9 825	34 135	714	2 578	3 836	1 717	492	284	120	84	5.0
Yuma city (part)	26 737	35 370	2 389	6 408	9 171	4 602	2 142	1 350	328	347	7.6

Table 14. **Household Income in 1999: 2000**

[Data based on a sample (except Tables 65-68). For information on confidentiality protection, coverage, sampling error, and nonsampling error, see Appendix G.
For location of definitions, see "How to Use This Census Report"]

State County Place	Total households	Median income in 1999 (dollars)	Household income in 1999: Less than $10,000	$10,000 to $24,999	$25,000 to $49,999	$50,000 to $74,999	$75,000 to $99,999	$100,000 to $149,999	$150,000 to $199,999	$200,000 or more	Percent of households with income in 1999 of $100,000 or more
The State	**1 901 625**	**40 558**	**163 221**	**385 162**	**598 502**	**365 024**	**184 026**	**131 068**	**35 926**	**38 696**	**10.8**
COUNTY											
Apache County	19 932	23 344	5 401	5 032	5 572	2 488	839	487	47	66	3.0
Cochise County	43 896	32 105	5 438	11 351	14 154	7 439	3 154	1 631	430	299	5.4
Coconino County	40 386	38 256	4 285	8 508	12 560	7 661	3 950	2 349	555	518	8.5
Gila County	20 165	30 917	2 491	5 713	6 463	3 254	1 174	639	205	226	5.3
Graham County	10 120	29 668	1 509	2 866	3 153	1 720	537	236	71	28	3.3
Greenlee County	3 131	39 384	291	610	1 211	680	249	61	22	7	2.9
La Paz County	8 392	25 839	1 329	2 715	2 701	997	345	205	51	49	3.6
Maricopa County	1 133 048	45 358	77 072	197 749	346 827	234 729	126 525	95 166	26 506	28 474	13.3
Mohave County	62 796	31 521	6 123	17 960	22 307	9 529	3 906	1 962	388	621	4.7
Navajo County	30 055	28 569	5 589	7 724	9 112	4 425	1 900	951	198	156	4.3
Pima County	332 497	36 758	34 224	75 030	106 577	58 835	27 889	18 830	5 359	5 753	9.0
Pinal County	61 413	35 856	6 319	14 092	21 462	11 221	4 435	2 683	605	596	6.3
Santa Cruz County	11 821	29 710	1 579	3 352	3 560	1 802	692	519	177	140	7.1
Yavapai County	70 069	34 901	6 298	17 711	24 213	11 709	4 924	3 285	762	1 167	7.4
Yuma County	53 904	32 182	5 273	14 749	18 630	8 535	3 507	2 064	550	596	6.0
PLACE											
Ajo CDP, Pima County	1 647	25 618	263	539	557	168	55	49	9	7	3.9
Ak-Chin Village CDP, Pinal County	163	23 897	28	61	49	11	5	9	-	-	5.5
Amado CDP, Santa Cruz County	134	20 417	26	46	8	21	19	14	-	-	10.4
Apache Junction city	13 559	33 170	1 168	3 659	5 225	2 489	648	307	16	47	2.7
Maricopa County (part)	110	19 886	17	55	38	-	-	-	-	-	-
Pinal County (part)	13 449	33 367	1 151	3 604	5 187	2 489	648	307	16	47	2.8
Arizona City CDP, Pinal County	1 777	37 432	111	367	747	294	173	58	27	-	4.8
Arizona Village CDP, Mohave County	83	26 406	11	26	28	12	6	-	-	-	-
Ash Fork CDP, Yavapai County	183	30 893	33	47	58	37	3	5	-	-	2.7
Avondale city, Maricopa County	10 654	49 153	681	1 665	3 087	2 712	1 322	886	152	149	11.1
Avra Valley CDP, Pima County	1 712	35 459	146	381	673	340	151	21	-	-	1.2
Bagdad CDP, Yavapai County	579	42 096	17	84	292	141	32	11	2	-	2.2
Benson city, Cochise County	2 115	28 289	247	646	689	313	135	54	15	16	4.0
Big Park CDP, Yavapai County	2 567	38 477	179	573	823	451	188	179	71	103	13.8
Bisbee city, Cochise County	2 751	27 942	421	803	943	392	129	34	10	19	2.3
Bitter Springs CDP, Coconino County	103	24 886	15	37	34	14	3	-	-	-	-
Black Canyon City CDP, Yavapai County	1 275	32 908	156	336	455	188	53	63	11	13	6.8
Blackwater CDP, Pinal County	109	33 438	20	18	51	7	6	7	-	-	6.4
Bluewater CDP, La Paz County	350	30 600	27	119	125	54	13	10	-	2	3.4
Bouse CDP, La Paz County	443	19 479	119	155	114	40	8	7	-	-	1.6
Buckeye town, Maricopa County	2 140	35 383	347	382	729	355	204	77	21	25	5.7
Bullhead City city, Mohave County	13 902	30 221	1 304	4 430	5 100	1 868	650	347	53	150	4.0
Burnside CDP, Apache County	164	24 063	23	62	50	10	19	-	-	-	-
Cameron CDP, Coconino County	210	24 773	36	70	74	23	7	-	-	-	-
Camp Verde town, Yavapai County	3 663	31 868	325	1 064	1 323	606	271	66	-	8	2.0
Canyon Day CDP, Gila County	257	20 987	62	112	40	29	4	10	-	-	3.9
Carefree town, Maricopa County	1 345	88 702	54	114	231	196	149	227	124	250	44.7
Casa Grande city, Pinal County	8 834	36 212	1 005	1 845	2 992	1 678	694	418	148	54	7.0
Casas Adobes CDP, Pima County	22 007	49 736	961	3 209	6 898	5 455	3 029	1 768	373	314	11.2
Catalina CDP, Pima County	2 580	37 482	151	616	961	466	214	117	35	20	6.7
Catalina Foothills CDP, Pima County	23 903	65 657	1 091	2 334	5 386	4 692	3 124	3 404	1 529	2 343	30.4
Cave Creek town, Maricopa County	1 555	59 938	66	220	360	269	207	253	69	111	27.8
Central Heights-Midland City CDP, Gila County	1 048	30 577	144	271	390	178	56	9	-	-	0.9
Chandler city, Maricopa County	62 289	58 416	2 317	6 587	16 428	16 679	9 954	7 472	1 672	1 180	16.6
Chilchinbito CDP, Navajo County	97	30 529	26	7	54	10	-	-	-	-	-
Chinle CDP, Apache County	1 384	27 324	323	290	484	201	24	34	12	16	4.5
Chino Valley town, Yavapai County	3 074	32 289	349	790	1 050	488	210	144	28	15	6.1
Chuichu CDP, Pinal County	81	40 179	15	20	26	15	5	-	-	-	-
Cibecue CDP, Navajo County	314	12 286	125	120	34	17	7	11	-	-	3.5
Cibola CDP, La Paz County	77	21 719	-	41	15	21	-	-	-	-	-
Clarkdale town, Yavapai County	1 442	34 911	115	370	487	259	111	69	10	21	6.9
Claypool CDP, Gila County	711	34 196	94	149	236	134	55	35	8	-	6.0
Clifton town, Greenlee County	940	39 786	89	178	404	189	54	20	3	3	2.8
Colorado City town, Mohave County	462	32 826	25	139	175	74	14	23	12	-	7.6
Congress CDP, Yavapai County	819	27 868	117	242	318	88	34	18	-	2	2.4
Coolidge city, Pinal County	2 590	29 049	377	751	825	350	163	74	6	44	4.8
Cordes Lakes CDP, Yavapai County	838	29 097	98	291	274	133	28	14	-	-	1.7
Cornville CDP, Yavapai County	1 376	36 992	137	319	475	276	91	78	-	-	5.7
Corona de Tucson CDP, Pima County	398	52 813	10	51	127	122	40	33	-	15	12.1
Cottonwood city, Yavapai County	3 943	27 444	584	1 236	1 145	612	193	87	27	59	4.4
Cottonwood-Verde Village CDP, Yavapai County	4 101	35 075	189	1 129	1 573	735	245	148	76	6	5.6
Dennehotso CDP, Apache County	175	19 844	49	55	54	17	-	-	-	-	-
Desert Hills CDP, Mohave County	1 036	26 678	124	343	412	120	24	13	-	-	1.3
Dewey-Humboldt CDP, Yavapai County	2 860	36 839	144	744	1 059	555	161	101	47	49	6.9
Dilkon CDP, Navajo County	333	16 146	85	104	112	22	10	-	-	-	-
Dolan Springs CDP, Mohave County	926	17 305	234	377	215	53	34	-	9	4	1.4
Douglas city, Cochise County	4 530	20 567	1 067	1 574	1 097	521	149	61	9	52	2.7
Drexel-Alvernon CDP, Pima County	1 329	30 972	126	414	528	191	47	6	8	9	1.7
Drexel Heights CDP, Pima County	7 442	41 211	556	1 489	2 594	1 833	612	245	65	48	4.8
Dudleyville CDP, Pinal County	467	35 592	30	114	232	69	22	-	-	-	-
Duncan town, Greenlee County	306	27 368	54	81	117	37	7	4	2	4	3.3
Eagar town, Apache County	1 372	37 378	120	263	502	301	133	40	3	10	3.9
East Fork CDP, Navajo County	237	15 208	75	81	59	22	-	-	-	-	-
East Sahuarita CDP, Pima County	475	33 083	56	147	156	83	5	18	-	10	5.9
Ehrenberg CDP, La Paz County	558	27 000	70	181	143	129	35	-	-	-	-
Elgin CDP, Santa Cruz County	118	64 167	13	14	21	18	29	13	10	-	19.5
El Mirage city, Maricopa County	2 063	33 813	209	428	962	322	83	45	10	4	2.9
Eloy city, Pinal County	2 529	26 518	560	645	834	310	76	82	10	12	4.1

Table 14. **Household Income in 1999: 2000**—Con.

[Data based on a sample (except Tables 65-68). For information on confidentiality protection, coverage, sampling error, and nonsampling error, see Appendix G.
For location of definitions, see "How to Use This Census Report"]

State County Place	Total households	Median income in 1999 (dollars)	Household income in 1999: Less than $10,000	$10,000 to $24,999	$25,000 to $49,999	$50,000 to $74,999	$75,000 to $99,999	$100,000 to $149,999	$150,000 to $199,999	$200,000 or more	Percent of households with income in 1999 of $100,000 or more
PLACE—Con.											
First Mesa CDP, Navajo County	296	19 605	83	81	60	35	24	13	-	-	4.4
Flagstaff city, Coconino County	19 355	37 146	2 035	4 201	6 047	3 360	1 793	1 279	343	297	9.9
Florence town, Pinal County	2 234	36 372	157	583	795	462	151	66	4	16	3.8
Flowing Wells CDP, Pima County	6 259	26 517	837	2 139	2 109	762	223	149	10	30	3.0
Fort Defiance CDP, Apache County	1 101	33 125	221	192	388	163	55	74	8	-	7.4
Fortuna Foothills CDP, Yuma County	9 825	34 135	714	2 578	3 836	1 717	492	284	120	84	5.0
Fountain Hills town, Maricopa County	8 625	61 619	301	876	2 134	2 071	1 322	1 160	436	325	22.3
Fredonia town, Coconino County	342	30 288	24	102	154	35	15	8	-	4	3.5
Gadsden CDP, Yuma County	232	21 000	21	126	62	15	-	8	-	-	3.4
Ganado CDP, Apache County	535	38 958	29	91	215	132	34	27	7	-	6.4
Gila Bend town, Maricopa County	647	26 895	128	172	215	96	21	10	3	2	2.3
Gilbert town, Maricopa County	35 512	68 032	736	2 262	7 685	9 693	7 484	5 605	1 190	857	21.5
Gisela CDP, Gila County	227	24 044	30	90	65	30	-	9	3	-	5.3
Glendale city, Maricopa County	75 697	45 015	5 590	13 621	22 699	16 426	8 810	6 380	1 260	911	11.3
Globe city, Gila County	2 858	33 071	310	771	864	600	197	86	10	20	4.1
Gold Camp CDP, Pinal County	2 686	57 705	117	268	783	730	373	258	58	99	15.5
Golden Valley CDP, Mohave County	1 828	27 857	215	546	703	230	79	45	-	10	3.0
Goodyear city, Maricopa County	6 051	57 492	195	565	1 710	1 652	946	664	156	163	16.2
Grand Canyon Village CDP, Coconino County	638	42 083	17	132	244	163	63	19	-	-	3.0
Greasewood CDP, Navajo County	135	16 583	43	55	26	-	11	-	-	-	-
Green Valley CDP, Pima County	10 058	40 213	455	2 230	3 661	1 863	768	663	180	238	10.7
Guadalupe town, Maricopa County	1 105	30 089	217	285	293	184	82	39	-	5	4.0
Hayden town	291	24 293	52	100	101	31	3	2	-	2	1.4
Gila County (part)	291	24 293	52	100	101	31	3	2	-	2	1.4
Pinal County (part)	-	-	-	-	-	-	-	-	-	-	(X)
Heber-Overgaard CDP, Navajo County	1 131	28 665	148	348	379	157	64	16	12	7	3.1
Holbrook city, Navajo County	1 629	31 746	166	476	469	326	95	68	16	13	6.0
Hotevilla-Bacavi CDP, Navajo County	231	13 750	111	61	33	13	13	-	-	-	-
Houck CDP, Apache County	298	12 353	133	76	73	16	-	-	-	-	-
Huachuca City town, Cochise County	725	26 311	112	229	250	77	32	21	2	2	3.4
Jeddito CDP, Navajo County	96	20 417	28	25	43	-	-	-	-	-	-
Jerome town, Yavapai County	160	27 857	18	51	53	21	11	6	-	-	3.8
Kachina Village CDP, Coconino County	1 021	45 703	32	156	372	303	135	23	-	-	2.3
Kaibab CDP	91	21 458	22	40	14	9	3	3	-	-	3.3
Coconino County (part)	-	-	-	-	-	-	-	-	-	-	(X)
Mohave County (part)	91	21 458	22	40	14	9	3	3	-	-	3.3
Kaibito CDP, Coconino County	327	36 250	25	95	82	87	22	4	12	-	4.9
Kayenta CDP, Navajo County	1 194	31 707	187	290	349	199	124	35	-	10	3.8
Keams Canyon CDP, Navajo County	63	35 694	11	18	29	5	-	-	-	-	-
Kearny town, Pinal County	821	39 906	83	152	314	173	60	18	9	12	4.8
Kingman city, Mohave County	7 773	34 086	783	1 954	2 520	1 483	615	292	55	71	5.4
Kykotsmovi Village CDP, Navajo County	267	23 750	93	48	84	34	8	-	-	-	-
Lake Havasu City city, Mohave County	17 837	36 499	1 127	4 317	6 599	3 119	1 377	887	146	265	7.3
Lake Montezuma CDP, Yavapai County	1 423	33 750	107	389	600	210	89	-	28	-	2.0
Lechee CDP, Coconino County	341	48 375	17	58	102	84	70	6	4	-	2.9
Leupp CDP, Coconino County	262	21 458	67	74	60	46	5	10	-	-	3.8
Litchfield Park city, Maricopa County	1 525	71 875	58	136	302	286	276	248	100	119	30.6
Littletown CDP, Pima County	356	35 833	13	107	193	36	7	-	-	-	-
Lukachukai CDP, Apache County	395	10 179	195	121	72	7	-	-	-	-	-
McNary CDP	94	4 375	56	25	9	4	-	-	-	-	-
Apache County (part)	94	4 375	56	25	9	4	-	-	-	-	-
Navajo County (part)	-	-	-	-	-	-	-	-	-	-	(X)
Mammoth town, Pinal County	561	29 861	94	158	191	84	30	4	-	-	0.7
Many Farms CDP, Apache County	455	30 089	76	66	195	94	18	6	-	-	1.3
Marana town, Pima County	4 934	52 870	268	552	1 455	1 291	713	504	87	64	13.3
Maricopa CDP, Pinal County	281	30 625	16	73	140	47	5	-	-	-	-
Mayer CDP, Yavapai County	615	28 412	110	171	218	82	9	25	-	-	4.1
Mesa city, Maricopa County	146 700	42 817	8 758	27 165	49 613	31 494	15 636	10 093	2 320	1 621	9.6
Mesquite Creek CDP, Mohave County	124	33 125	12	29	52	22	3	6	-	-	4.8
Miami town, Gila County	705	27 196	138	182	257	83	25	5	6	9	2.8
Moenkopi CDP, Coconino County	202	38 710	21	41	88	30	-	22	-	-	10.9
Mohave Valley CDP, Mohave County	5 250	34 321	334	1 362	2 007	911	449	115	44	28	3.6
Mojave Ranch Estates CDP, Mohave County	5	42 917	-	-	5	-	-	-	-	-	-
Morenci CDP, Greenlee County	643	46 010	29	30	290	194	76	13	11	-	3.7
Mountainaire CDP, Coconino County	417	41 250	4	91	174	123	8	-	-	17	4.1
Munds Park CDP, Coconino County	587	41 432	16	102	249	98	72	34	8	8	8.5
Naco CDP, Cochise County	264	22 045	56	85	89	21	9	-	2	2	1.5
Nazlini CDP, Apache County	103	11 484	42	43	7	4	7	-	-	-	-
New Kingman-Butler CDP, Mohave County	5 989	25 917	827	2 049	2 137	558	287	80	14	37	2.2
New River CDP, Maricopa County	3 944	62 307	131	397	864	1 092	746	528	124	62	18.1
Nogales city, Santa Cruz County	5 968	22 306	1 124	2 093	1 445	730	295	149	91	41	4.7
Oljato-Monument Valley CDP, Navajo County	30	6 406	22	8	-	-	-	-	-	-	-
Oracle CDP, Pinal County	1 365	38 267	160	257	414	240	176	77	28	13	8.6
Oro Valley town, Pima County	12 307	61 037	390	1 209	3 089	3 159	1 927	1 662	436	435	20.6
Page city, Coconino County	2 345	46 935	176	455	594	523	323	228	33	13	11.7
Paradise Valley town, Maricopa County	5 072	150 228	77	270	469	528	352	836	572	1 968	66.6
Parker town, La Paz County	1 062	34 625	97	251	391	198	88	24	8	5	3.5
Parker Strip CDP, La Paz County	1 591	33 675	248	369	506	219	91	116	19	23	9.9
Parks CDP, Coconino County	459	39 886	43	97	139	93	58	20	7	2	6.3
Patagonia town, Santa Cruz County	392	25 795	69	120	116	52	21	14	-	-	3.6
Paulden CDP, Yavapai County	1 069	32 532	79	286	398	194	49	45	-	18	5.9
Payson town, Gila County	5 924	33 638	543	1 599	2 036	975	365	225	98	83	6.9
Peach Springs CDP, Mohave County	207	18 194	61	75	43	18	4	6	-	-	2.9
Peeples Valley CDP, Yavapai County	171	24 861	18	68	53	24	2	6	-	-	3.5

Table 14. **Household Income in 1999: 2000**—Con.

[Data based on a sample (except Tables 65-68). For information on confidentiality protection, coverage, sampling error, and nonsampling error, see Appendix G.
For location of definitions, see "How to Use This Census Report"]

State County Place	Total households	Median income in 1999 (dollars)	Household income in 1999: Less than $10,000	$10,000 to $24,999	$25,000 to $49,999	$50,000 to $74,999	$75,000 to $99,999	$100,000 to $149,999	$150,000 to $199,999	$200,000 or more	Percent of households with income in 1999 of $100,000 or more
PLACE—Con.											
Peoria city	39 286	52 199	1 647	4 939	11 715	10 116	6 128	3 401	662	678	12.1
Maricopa County (part)	39 286	52 199	1 647	4 939	11 715	10 116	6 128	3 401	662	678	12.1
Yavapai County (part)	-	-	-	-	-	-	-	-	-	-	(X)
Peridot CDP	304	18 194	81	111	79	21	9	-	3	-	1.0
Gila County (part)	98	28 125	11	28	47	12	-	-	-	-	-
Graham County (part)	206	16 932	70	83	32	9	9	-	3	-	1.5
Phoenix city, Maricopa County	466 114	41 207	37 689	91 022	147 963	89 831	45 918	33 461	9 674	10 556	11.5
Picture Rocks CDP, Pima County	2 875	39 534	91	601	1 112	697	224	66	70	14	5.2
Pima town, Graham County	726	30 985	116	181	255	124	29	13	5	3	2.9
Pine CDP, Gila County	883	40 099	79	190	291	131	85	50	32	25	12.1
Pinetop-Lakeside town, Navajo County	1 436	36 706	128	319	480	320	138	25	20	6	3.6
Pinon CDP, Navajo County	279	19 271	124	33	102	13	7	-	-	-	-
Pirtleville CDP, Cochise County	464	19 355	136	162	113	43	6	4	-	-	0.9
Pisinemo CDP, Pima County	53	13 977	20	19	9	5	-	-	-	-	-
Poston CDP, La Paz County	123	17 625	23	64	25	6	-	5	-	-	4.1
Prescott city, Yavapai County	15 405	35 446	1 635	3 821	4 787	2 490	1 172	945	216	339	9.7
Prescott Valley town, Yavapai County	8 973	34 341	614	2 291	3 678	1 476	521	264	39	90	4.4
Quartzsite town, La Paz County	1 842	23 053	281	742	635	115	41	14	4	10	1.5
Queen Creek town	1 283	63 702	48	154	273	314	227	187	49	31	20.8
Maricopa County (part)	1 234	64 615	36	150	255	304	222	187	49	31	21.6
Pinal County (part)	49	36 250	12	4	18	10	5	-	-	-	-
Queen Valley CDP, Pinal County	380	43 188	16	78	125	73	38	41	9	-	13.2
Red Mesa CDP, Apache County	93	22 159	-	48	40	5	-	-	-	-	-
Rio Rico Northeast CDP, Santa Cruz County	933	50 980	47	143	262	294	86	77	19	5	10.8
Rio Rico Northwest CDP, Santa Cruz County	787	31 068	41	195	400	141	10	-	-	-	-
Rio Rico Southeast CDP, Santa Cruz County	513	32 431	20	122	253	83	9	22	4	-	5.1
Rio Rico Southwest CDP, Santa Cruz County	701	36 484	21	126	339	99	47	48	10	11	9.8
Rio Verde CDP, Maricopa County	758	86 248	18	41	110	147	113	168	53	108	43.4
Rock Point CDP, Apache County	231	25 208	54	61	45	61	10	-	-	-	-
Rough Rock CDP, Apache County	126	26 172	25	23	63	5	5	5	-	-	4.0
Round Rock CDP, Apache County	133	16 328	45	44	38	6	-	-	-	-	-
Sacaton CDP, Pinal County	364	18 276	80	159	104	9	5	7	-	-	1.9
Safford city, Graham County	3 332	29 899	447	976	965	639	192	82	17	14	3.4
Sahuarita town, Pima County	1 169	53 194	45	142	351	297	170	132	18	14	14.0
St. David CDP, Cochise County	591	30 840	67	130	277	71	33	6	7	-	2.2
St. Johns city, Apache County	989	35 215	97	249	325	173	86	55	-	4	6.0
St. Michaels CDP, Apache County	301	34 107	34	53	89	72	31	22	-	-	7.3
Salome CDP, La Paz County	544	22 866	114	193	163	50	24	-	-	-	-
San Carlos CDP, Gila County	927	13 412	370	308	164	76	5	-	4	-	0.4
San Luis city, Yuma County	3 018	22 966	492	1 148	1 057	221	66	20	9	5	1.1
San Manuel CDP, Pinal County	1 447	40 019	97	263	569	326	97	40	24	31	6.6
Santan CDP, Pinal County	153	16 645	22	91	28	-	12	-	-	-	-
Santa Rosa CDP, Pima County	129	9 688	67	13	32	10	7	-	-	-	-
Sawmill CDP, Apache County	157	12 875	63	49	45	-	-	-	-	-	-
Scottsdale city, Maricopa County	90 602	57 484	4 762	11 712	22 431	17 561	10 594	11 907	4 791	6 844	26.0
Second Mesa CDP, Navajo County	176	22 981	38	71	49	5	6	7	-	-	4.0
Sedona city	4 914	44 042	288	1 032	1 442	767	566	432	174	213	16.7
Coconino County (part)	1 508	46 512	79	312	416	235	177	146	81	62	19.2
Yavapai County (part)	3 406	43 258	209	720	1 026	532	389	286	93	151	15.6
Seligman CDP, Yavapai County	228	23 833	37	84	70	26	9	2	-	-	0.9
Sells CDP, Pima County	687	20 610	221	185	186	68	23	4	-	-	0.6
Shongopovi CDP, Navajo County	160	13 000	66	30	45	19	-	-	-	-	-
Shonto CDP, Navajo County	146	42 500	15	13	53	49	-	16	-	-	11.0
Show Low city, Navajo County	2 862	32 356	259	777	1 032	518	187	70	7	12	3.1
Sierra Vista city, Cochise County	14 083	38 427	988	3 035	4 897	2 983	1 252	707	125	96	6.6
Sierra Vista Southeast CDP, Cochise County	5 516	46 170	306	935	1 790	1 128	708	407	186	56	11.8
Snowflake town, Navajo County	1 301	37 439	91	264	506	224	132	66	15	3	6.5
Somerton city, Yuma County	1 829	26 544	224	617	655	254	57	14	8	-	1.2
Sonoita CDP, Santa Cruz County	378	51 310	12	58	108	109	35	31	11	14	14.8
South Tucson city, Pima County	1 794	14 587	616	547	454	114	24	23	4	12	2.2
Springerville town, Apache County	716	30 769	121	178	227	110	45	27	3	5	4.9
Spring Valley CDP, Yavapai County	420	25 924	86	107	131	54	7	16	10	9	8.3
Stanfield CDP, Pinal County	196	22 391	36	67	52	24	12	5	-	-	2.6
Steamboat CDP, Apache County	47	9 276	29	10	8	-	-	-	-	-	-
Strawberry CDP, Gila County	491	35 739	40	118	177	88	38	22	-	8	6.1
Summit CDP, Pima County	1 036	28 485	63	385	355	124	45	64	-	-	6.2
Sun City CDP, Maricopa County	23 390	32 508	1 635	6 786	8 724	3 644	1 344	809	241	207	5.4
Sun City West CDP, Maricopa County	14 943	43 347	463	2 639	5 694	3 107	1 477	996	279	288	10.5
Sun Lakes CDP, Maricopa County	6 659	43 634	274	1 195	2 427	1 260	670	508	163	162	12.5
Sun Valley CDP, Gila County	623	27 375	74	209	180	53	55	37	8	7	8.3
Supai CDP, Coconino County	-	-	-	-	-	-	-	-	-	-	(X)
Superior town, Pinal County	1 234	27 069	222	371	404	182	27	17	8	3	2.3
Surprise city, Maricopa County	12 474	44 156	523	2 019	4 675	3 050	1 274	597	188	148	7.5
Swift Trail Junction CDP, Graham County	505	28 393	47	170	189	76	11	5	7	-	2.4
Tacna CDP, Yuma County	188	25 556	27	65	64	17	4	11	-	-	5.9
Tanque Verde CDP, Pima County	6 030	80 530	120	362	1 001	1 231	1 306	1 295	308	407	33.3
Taylor town, Navajo County	983	32 577	107	245	359	176	58	38	-	-	3.9
Teec Nos Pos CDP, Apache County	246	17 188	109	32	77	22	6	-	-	-	-
Tempe city, Maricopa County	63 486	42 361	5 747	11 226	19 474	12 443	6 580	5 521	1 376	1 119	12.6
Thatcher town, Graham County	1 274	32 412	129	361	380	272	82	41	4	5	3.9
Three Points CDP, Pima County	1 756	31 486	179	480	611	282	118	76	5	5	4.9
Tolleson city, Maricopa County	1 424	38 773	108	313	465	350	105	57	17	9	5.8
Tombstone city, Cochise County	686	26 571	109	212	223	95	22	22	1	2	3.6
Tonalea CDP, Coconino County	134	32 059	-	38	53	32	11	-	-	-	-
Tonto Basin CDP, Gila County	429	23 398	84	151	136	46	5	4	-	3	1.6

Table 14. **Household Income in 1999: 2000**—Con.

[Data based on a sample (except Tables 65-68). For information on confidentiality protection, coverage, sampling error, and nonsampling error, see Appendix G.
For location of definitions, see "How to Use This Census Report"]

State County Place	Total households	Median income in 1999 (dollars)	Household income in 1999: Less than $10,000	$10,000 to $24,999	$25,000 to $49,999	$50,000 to $74,999	$75,000 to $99,999	$100,000 to $149,999	$150,000 to $199,999	$200,000 or more	Percent of households with income in 1999 of $100,000 or more
PLACE—Con.											
Top-of-the-World CDP	177	52 731	8	33	36	59	22	19	-	-	10.7
Gila County (part)	-	-	-	-	-	-	-	-	-	-	(X)
Pinal County (part)	177	52 731	8	33	36	59	22	19	-	-	10.7
Tortolita CDP, Pima County	1 310	57 136	40	153	361	357	174	117	65	43	17.2
Tsaile CDP, Apache County	246	17 500	98	56	39	38	3	12	-	-	4.9
Tubac CDP, Santa Cruz County	418	39 444	38	98	106	34	40	61	-	41	24.4
Tuba City CDP, Coconino County	2 040	38 556	262	427	608	498	168	77	-	-	3.8
Tucson city, Pima County	192 884	30 981	25 225	51 431	65 171	29 487	11 946	6 531	1 713	1 380	5.0
Tucson Estates CDP, Pima County	4 292	36 183	302	915	1 823	679	383	140	32	18	4.4
Tumacacori-Carmen CDP, Santa Cruz County	212	35 938	37	19	93	18	21	24	-	-	11.3
Tusayan CDP, Coconino County	217	34 917	24	49	75	53	10	6	-	-	2.8
Vail CDP, Pima County	785	46 202	18	85	311	209	109	28	14	11	6.8
Valencia West CDP, Pima County	725	28 323	113	230	269	81	26	4	-	2	0.8
Wellton town, Yuma County	768	27 045	91	248	276	101	32	20	-	-	2.6
Wenden CDP, La Paz County	344	20 870	83	125	96	20	4	5	7	4	4.7
Whetstone CDP, Cochise County	887	34 507	88	198	334	169	58	25	-	15	4.5
Whiteriver CDP, Navajo County	1 306	17 415	412	390	378	91	29	6	-	-	0.5
Wickenburg town, Maricopa County	2 298	31 716	268	607	865	281	145	70	23	39	5.7
Wilhoit CDP, Yavapai County	280	23 500	46	97	79	30	19	7	2	-	3.2
Willcox city, Cochise County	1 363	24 334	291	419	416	145	70	22	-	-	1.6
Williams city, Coconino County	1 044	32 455	89	289	326	174	96	57	6	7	6.7
Williamson CDP, Yavapai County	1 593	47 182	72	211	546	262	255	144	18	85	15.5
Willow Valley CDP, Mohave County	226	39 250	-	27	156	43	-	-	-	-	-
Window Rock CDP, Apache County	846	36 885	135	157	285	164	71	29	5	-	4.0
Winkelman town	164	25 455	41	39	51	28	5	-	-	-	-
Gila County (part)	163	25 568	41	38	51	28	5	-	-	-	-
Pinal County (part)	1	23 750	-	1	-	-	-	-	-	-	-
Winslow city, Navajo County	2 780	29 741	388	749	863	389	257	115	14	5	4.8
Winslow West CDP	36	8 250	25	7	-	4	-	-	-	-	-
Coconino County (part)	36	8 250	25	7	-	4	-	-	-	-	-
Navajo County (part)	-	-	-	-	-	-	-	-	-	-	(X)
Yarnell CDP, Yavapai County	378	24 792	48	143	127	39	9	7	-	5	3.2
Young CDP, Gila County	247	22 578	49	90	71	31	3	3	-	-	1.2
Youngtown town, Maricopa County	1 638	23 164	225	677	533	113	30	54	6	-	3.7
Yuma city, Yuma County	26 740	35 374	2 389	6 408	9 171	4 602	2 145	1 350	328	347	7.6

Table 15. **Poverty Status in 1999: 2000**

[Data based on a sample (except Tables 65-68). For information on confidentiality protection, coverage, sampling error, and nonsampling error, see Appendix G.
For location of definitions, see "How to Use This Census Report"]

State County County Subdivision Place	Population for whom poverty status is determined									Families with income in 1999 below poverty level			
		Income in 1999 below poverty level								All families		Families with female householder, no husband present, with related children under 18 years	
		All ages		Related children				Population 65 years and over					
				Under 18 years		5 to 17 years							
	Total	Number	Percent	Number	Percent	Number	Percent	Number	Percent	Number	Percent	Number	Percent
The State	**5 021 238**	**698 669**	**13.9**	**249 327**	**18.8**	**170 524**	**17.8**	**54 737**	**8.4**	**128 318**	**9.9**	**46 150**	**32.1**
Apache County	68 212	25 798	37.8	11 305	42.8	8 472	41.9	2 051	36.5	5 108	33.5	1 715	53.9
Chinle CCD	20 560	10 490	51.0	4 927	56.6	3 762	56.9	706	51.9	2 044	48.0	695	64.5
Chinle CDP	5 411	2 356	43.5	1 251	52.6	945	54.8	76	46.9	445	40.4	216	58.2
Lukachukai CDP	1 576	975	61.9	431	61.9	341	62.6	35	49.3	208	65.0	38	71.7
Many Farms CDP	1 617	513	31.7	284	37.9	208	39.6	15	53.6	88	28.2	20	35.7
Nazlini CDP	369	272	73.7	128	79.5	76	69.7	12	35.3	60	74.1	44	100.0
Rough Rock CDP	607	181	29.8	83	37.2	63	39.4	8	20.0	28	23.7	6	22.2
Round Rock CDP	581	332	57.1	135	48.7	111	47.8	22	64.7	56	51.9	14	30.4
Tsaile CDP	1 022	646	63.2	331	72.3	225	67.2	14	70.0	120	59.7	63	82.9
Dennehotso CCD	1 809	746	41.2	346	45.3	277	47.2	91	48.1	137	39.6	26	48.1
Dennehotso CDP	838	340	40.6	191	47.9	155	48.7	13	28.9	54	37.0	14	33.3
Eagar-Springerville CCD	7 016	734	10.5	230	10.4	160	9.2	103	12.8	180	9.3	65	33.9
Eagar town	4 070	303	7.4	84	5.8	56	4.8	37	10.0	84	7.8	41	32.0
Springerville town (part)	1 409	270	19.2	110	24.3	74	21.7	47	27.2	48	12.9	17	31.5
Fort Apache CCD	350	286	81.7	144	96.0	104	94.5	7	77.8	56	74.7	20	87.0
McNary CDP (part)	331	286	86.4	144	96.6	104	95.4	7	100.0	56	78.9	20	87.0
Fort Defiance CCD	24 455	8 807	36.0	3 782	39.6	2 788	38.0	655	38.5	1 713	32.6	629	46.1
Burnside CDP	576	224	38.9	135	48.4	105	43.9	7	13.2	41	30.6	28	50.9
Fort Defiance CDP	4 006	1 182	29.5	575	35.0	430	33.8	41	32.5	241	27.9	107	49.8
Ganado CDP	1 798	329	18.3	196	29.8	122	29.3	37	37.8	42	10.3	25	18.1
Houck CDP	1 047	560	53.5	270	55.7	209	53.6	38	51.4	112	53.8	48	81.4
St. Michaels CDP	1 236	277	22.4	130	24.3	102	21.5	18	27.3	48	20.3	12	15.2
Sawmill CDP	639	342	53.5	112	53.1	81	46.3	22	39.3	56	47.1	18	35.3
Steamboat CDP	175	132	75.4	83	84.7	76	90.5	-	(X)	39	83.0	29	78.4
Window Rock CDP	3 008	741	24.6	325	28.6	168	22.0	8	6.8	176	24.6	104	50.7
Puerco CCD	2 020	726	35.9	299	36.6	207	33.3	64	40.8	146	33.6	64	68.8
St. Johns CCD	6 352	1 282	20.2	451	23.1	314	20.8	122	13.9	280	16.4	55	43.7
St. Johns city	3 148	481	15.3	209	18.2	160	17.5	42	10.8	102	12.5	23	30.3
Springerville town (part)	531	137	25.8	50	28.1	33	28.9	15	23.1	25	20.2	13	68.4
Sweetwater CCD	5 650	2 727	48.3	1 126	50.2	860	49.8	303	58.3	552	44.7	161	64.4
Red Mesa CDP	363	158	43.5	65	48.5	65	50.8	22	52.4	27	33.3	8	22.9
Rock Point CDP	968	358	37.0	201	41.6	171	40.2	-	-	67	33.2	41	100.0
Teec Nos Pos CDP	941	412	43.8	177	46.6	112	49.1	30	78.9	81	41.5	36	67.9
Cochise County	111 867	19 772	17.7	7 755	25.8	5 539	24.7	1 746	10.4	4 195	13.5	1 575	47.2
Benson CCD	10 834	1 531	14.1	549	23.1	409	22.7	196	7.9	267	8.4	59	33.7
Benson city	4 717	644	13.7	221	26.1	172	26.7	127	9.9	90	6.2	22	25.3
St. David CDP	1 592	193	12.1	65	13.6	65	18.2	16	3.8	34	8.7	7	33.3
Bisbee CCD	23 673	2 337	9.9	702	11.9	515	11.4	217	6.1	447	6.8	185	35.9
Bisbee city	5 985	1 046	17.5	288	23.2	220	22.8	113	9.0	190	12.9	97	40.6
Naco CDP	853	292	34.2	146	46.1	103	42.7	18	25.4	66	33.0	35	81.4
Sierra Vista city (part)	1 998	-	-	-	-	-	-	-	-	-	-	-	-
Sierra Vista Southeast CDP (part)	11 863	741	6.2	220	7.1	158	6.6	66	4.3	155	4.5	41	26.8
Bowie CCD	2 267	531	23.4	170	33.1	137	35.1	78	16.3	114	18.2	17	45.9
Douglas CCD	18 586	6 842	36.8	3 106	48.7	2 191	46.3	524	23.0	1 520	32.5	658	67.6
Douglas city	13 715	5 015	36.6	2 267	49.0	1 631	47.2	396	21.7	1 108	32.1	524	66.9
Pirtleville CDP	1 542	590	38.3	276	49.8	200	46.5	63	38.4	108	30.1	41	77.4
Elfrida CCD	3 246	748	23.0	220	29.4	165	27.5	89	13.3	171	18.4	23	37.7
Sierra Vista CCD	43 395	5 749	13.2	2 256	19.5	1 601	19.0	333	6.0	1 194	9.8	492	37.2
Huachuca City town	1 710	330	19.3	110	24.6	69	19.8	33	14.7	61	13.8	28	45.2
Sierra Vista city (part)	32 626	3 630	11.1	1 460	16.7	961	15.5	170	4.3	795	8.6	383	36.4
Sierra Vista Southeast CDP (part)	2 843	333	11.7	127	15.6	80	13.7	29	9.2	74	9.7	27	36.5
Tombstone city	1 490	260	17.4	62	22.6	38	17.8	46	13.1	55	13.0	13	40.6
Whetstone CDP	2 300	460	20.0	203	32.3	190	37.9	4	1.3	90	13.4	13	25.0
Willcox CCD	9 866	2 034	20.6	752	29.5	521	26.7	309	17.2	482	17.3	141	55.5
Willcox city	3 561	963	27.0	354	36.6	236	34.4	131	24.6	209	21.6	65	52.8
Coconino County	113 076	20 609	18.2	7 281	22.3	5 135	21.2	1 048	13.3	3 549	13.1	1 585	43.2
Coconino CCD	71 505	10 183	14.2	2 559	14.6	1 741	13.7	256	5.2	1 505	8.5	816	38.3
Flagstaff city	50 269	8 751	17.4	2 201	17.6	1 469	16.5	185	7.0	1 255	10.6	681	39.5
Kachina Village CDP	2 754	231	8.4	77	10.5	77	16.5	-	-	29	4.4	17	25.4
Mountainaire CDP	933	69	7.4	23	10.9	8	8.0	-	-	12	5.3	12	44.4
Munds Park CDP	1 299	102	7.9	22	10.4	22	13.7	-	-	17	4.4	7	100.0
Parks CDP (part)	-	-	(X)	-	(X)	-	(X)	-	(X)	-	(X)	-	(X)
Sedona city (part)	2 957	252	8.5	21	7.3	7	3.3	34	3.7	34	3.8	20	57.1
Winslow West CDP (part)	155	106	68.4	50	56.2	39	50.0	-	(X)	32	88.9	15	78.9
Havasupai CCD	444	223	50.2	109	56.2	79	54.5	-	-	41	46.1	11	68.8
Supai CDP	-	-	(X)	-	(X)	-	(X)	-	(X)	-	(X)	-	(X)
Hopi CCD	34	34	100.0	24	100.0	19	100.0	-	(X)	4	100.0	-	(X)
Hualapai CCD	-	-	(X)	-	(X)	-	(X)	-	(X)	-	(X)	-	(X)
Kaibab CCD	1 867	224	12.0	107	21.3	77	20.3	10	5.5	49	9.7	4	11.1
Fredonia town	993	149	15.0	79	25.4	54	22.4	4	3.2	35	12.3	3	10.7
Kaibab CDP (part)	-	-	(X)	-	(X)	-	(X)	-	(X)	-	(X)	-	(X)
Tuba City CCD	30 791	8 867	28.8	4 129	33.8	2 970	31.7	713	34.2	1 732	25.8	651	51.6
Bitter Springs CDP	402	119	29.6	40	25.2	34	25.8	-	(X)	22	25.0	-	-
Cameron CDP	1 023	373	36.5	181	42.0	131	40.6	38	52.8	71	38.0	24	50.0
Kaibito CDP	1 731	498	28.8	265	30.4	185	27.9	11	34.4	78	25.7	10	52.6
Lechee CDP	1 585	245	15.5	159	20.5	106	18.0	-	-	53	16.2	26	31.7
Leupp CDP	968	323	33.4	170	45.0	117	40.2	22	43.1	65	29.4	6	31.6
Moenkopi CDP	820	113	13.8	46	15.8	27	14.4	5	4.5	28	15.6	12	30.0
Page city	6 802	947	13.9	429	19.7	266	15.8	5	1.3	227	12.8	122	59.2
Tonalea CDP	668	91	13.6	59	16.9	53	18.3	-	-	13	10.8	-	-
Tuba City CDP	8 007	2 254	28.2	1 135	33.0	810	30.2	155	44.8	382	23.1	199	44.0
Williams CCD	8 435	1 078	12.8	353	16.8	249	16.1	69	9.6	218	9.8	103	45.4
Grand Canyon Village CDP	1 509	72	4.8	17	4.9	17	6.3	-	-	6	1.7	2	5.9

Table 15. **Poverty Status in 1999: 2000**—Con.

[Data based on a sample (except Tables 65-68). For information on confidentiality protection, coverage, sampling error, and nonsampling error, see Appendix G.
For location of definitions, see "How to Use This Census Report"]

State County County Subdivision Place	Population for whom poverty status is determined									Families with income in 1999 below poverty level			
		Income in 1999 below poverty level								All families		Families with female householder, no husband present, with related children under 18 years	
		All ages		Related children				Population 65 years and over					
				Under 18 years		5 to 17 years							
	Total	Number	Percent	Number	Percent	Number	Percent	Number	Percent	Number	Percent	Number	Percent
Coconino County—Con.													
Williams CCD—Con.													
Parks CDP (part)	1 160	107	9.2	24	9.6	17	8.3	7	5.7	22	6.4	10	47.6
Tusayan CDP	539	98	18.2	25	18.0	17	17.7	-	-	17	14.9	8	57.1
Williams city	2 845	364	12.8	151	18.2	83	14.4	37	11.6	72	9.9	41	41.8
Gila County	50 265	8 752	17.4	3 252	25.9	2 424	25.1	783	7.9	1 785	12.6	634	43.8
Globe-Miami CCD	18 417	2 589	14.1	939	19.2	701	18.7	303	9.7	570	11.1	246	41.3
Central Heights-Midland City CDP	2 624	437	16.7	140	21.7	118	23.4	74	14.8	117	14.9	47	42.0
Claypool CDP	1 784	216	12.1	74	16.4	45	14.0	43	15.0	31	6.4	22	71.0
Globe city	6 929	793	11.4	279	14.8	209	14.4	94	8.4	164	8.8	81	34.2
Miami town	1 917	453	23.6	164	28.7	99	23.8	63	19.7	103	20.5	43	52.4
Top-of-the-World CDP (part)	-	-	(X)	-	(X)	-	(X)	-	(X)	-	(X)	-	(X)
Payson CCD	21 633	2 243	10.4	703	16.4	504	15.3	223	4.1	447	6.8	142	33.8
Payson town	13 744	1 360	9.9	426	15.1	283	13.2	175	4.7	274	6.5	101	30.6
Pine CDP	1 896	176	9.3	66	21.3	62	23.3	18	4.1	31	5.1	8	36.4
Strawberry CDP	1 025	111	10.8	33	25.2	20	19.8	4	1.5	24	6.9	5	41.7
Sun Valley CDP	1 288	125	9.7	17	7.4	17	9.6	22	6.5	17	4.7	11	45.8
Reservation CCD	6 179	3 117	50.4	1 377	54.1	1 043	52.9	141	36.2	600	46.4	216	60.2
Canyon Day CDP	1 061	424	40.0	215	46.5	152	42.1	4	8.0	68	32.2	35	47.3
Peridot CDP (part)	321	95	29.6	45	31.5	24	26.1	-	-	23	28.8	-	(X)
San Carlos CDP	3 804	2 236	58.8	982	62.4	745	61.0	104	56.5	437	57.5	173	68.1
Tonto CCD	2 455	399	16.3	71	19.9	56	21.7	85	12.5	97	12.4	6	27.3
Gisela CDP	492	55	11.2	17	17.5	17	29.3	26	30.2	9	5.8	-	(X)
Tonto Basin CDP	812	149	18.3	12	16.9	6	11.5	34	12.3	44	15.9	-	-
Young CDP	542	111	20.5	35	32.4	29	34.5	9	7.1	28	16.8	6	75.0
Winkelman CCD	1 581	404	25.6	162	33.4	120	31.3	31	14.3	71	18.5	24	46.2
Hayden town (part)	902	246	27.3	109	35.2	88	36.2	17	14.9	42	20.1	12	48.0
Winkelman town (part)	449	123	27.4	51	42.9	30	32.3	12	16.7	22	20.2	12	57.1
Graham County	30 242	6 952	23.0	3 008	30.2	2 277	30.7	515	13.6	1 363	17.7	549	52.2
Bonita-Klondyke CCD	720	107	14.9	16	9.5	16	14.3	37	26.8	19	10.9	-	-
Swift Trail Junction CDP (part)	258	37	14.3	-	-	-	-	25	36.8	3	10.7	-	(X)
Pima CCD	3 800	831	21.9	333	26.5	216	23.7	63	13.0	179	18.0	48	59.3
Pima town	2 097	406	19.4	174	25.3	116	23.7	49	15.6	85	15.0	27	51.9
Safford CCD	21 144	3 796	18.0	1 506	23.3	1 141	23.8	350	11.7	752	13.4	316	45.8
Safford city	9 025	1 565	17.3	740	26.5	587	28.6	151	10.5	336	13.9	189	48.6
Swift Trail Junction CDP (part)	1 050	144	13.7	29	8.7	15	6.5	18	14.6	29	10.4	12	25.5
Thatcher town	3 751	758	20.2	247	22.6	161	19.7	21	5.1	123	12.8	36	32.4
San Carlos CCD	4 578	2 218	48.4	1 153	55.3	904	56.7	65	38.7	413	45.8	185	66.5
Peridot CDP (part)	904	626	69.2	310	84.9	249	83.6	27	51.9	106	58.6	21	70.0
Greenlee County	8 475	842	9.9	294	11.1	206	10.5	73	8.7	181	8.0	88	40.9
Clifton CCD	5 516	409	7.4	127	7.1	74	5.6	39	8.9	90	6.1	45	34.9
Clifton town	2 545	292	11.5	97	12.4	51	9.5	28	10.3	56	8.1	30	39.5
Morenci CDP	1 859	56	3.0	20	2.9	17	3.1	-	-	12	2.7	8	25.0
Duncan CCD	2 959	433	14.6	167	19.4	132	20.4	34	8.4	91	11.3	43	50.0
Duncan town	806	133	16.5	46	17.4	31	18.2	22	23.2	30	14.0	21	53.8
La Paz County	19 383	3 798	19.6	1 151	28.5	865	27.8	665	12.9	764	13.6	230	43.9
Parker CCD	19 383	3 798	19.6	1 151	28.5	865	27.8	665	12.9	764	13.6	230	43.9
Bluewater CDP	771	83	10.8	35	21.6	27	23.3	19	7.7	16	7.0	8	50.0
Bouse CDP	842	177	21.0	45	47.4	33	42.9	49	12.3	28	9.9	8	40.0
Cibola CDP	151	19	12.6	-	-	-	-	8	26.7	-	-	-	(X)
Ehrenberg CDP	1 349	306	22.7	92	25.7	42	15.6	34	17.9	60	17.0	14	60.9
Parker town	3 119	460	14.7	183	18.2	144	18.3	43	13.9	83	10.6	36	27.3
Parker Strip CDP	3 294	523	15.9	127	25.5	106	26.5	111	14.8	105	10.9	35	59.3
Poston CDP	445	206	46.3	103	54.5	77	56.6	4	18.2	44	41.5	10	76.9
Quartzsite town	3 397	457	13.5	47	20.3	47	24.7	193	10.0	91	7.8	16	50.0
Salome CDP	1 131	264	23.3	57	32.4	46	31.5	67	16.1	57	16.7	9	50.0
Wenden CDP	873	272	31.2	115	50.0	111	58.4	5	2.7	64	25.1	24	75.0
Maricopa County	3 027 299	355 668	11.7	123 779	15.4	81 377	14.3	25 852	7.4	61 519	8.0	21 247	26.0
Buckeye CCD	17 694	3 033	17.1	1 385	24.2	1 005	23.0	166	10.6	584	13.0	176	35.8
Buckeye town (part)	6 340	1 200	18.9	599	27.7	417	26.2	70	13.3	262	16.4	116	42.2
Surprise city (part)	-	-	(X)	-	(X)	-	(X)	-	(X)	-	(X)	-	(X)
Chandler CCD	214 730	12 942	6.0	4 355	7.0	2 927	6.8	1 071	5.8	2 352	4.0	731	17.4
Chandler city (part)	150 611	10 623	7.1	3 667	8.2	2 453	8.0	728	8.6	1 908	4.9	640	18.1
Gilbert town (part)	26 765	593	2.2	214	2.4	133	2.4	30	4.3	118	1.6	60	16.3
Mesa city (part)	1 325	133	10.0	90	16.1	65	18.6	-	-	18	5.8	11	22.4
Phoenix city (part)	-	-	(X)	-	(X)	-	(X)	-	(X)	-	(X)	-	(X)
Queen Creek town (part)	4 178	386	9.2	138	10.0	115	11.1	8	4.0	63	5.6	5	8.8
Sun Lakes CDP	11 946	335	2.8	-	-	-	-	242	3.0	97	2.0	-	-
Tempe city (part)	8 500	255	3.0	78	3.1	47	2.4	12	2.9	24	1.0	9	7.5
Deer Valley CCD	146 056	5 294	3.6	1 339	3.4	947	3.4	543	3.8	945	2.2	176	8.8
Carefree town (part)	2 488	89	3.6	5	1.6	4	1.5	23	3.2	17	2.1	6	30.0
Cave Creek town	3 681	283	7.7	98	12.9	83	12.9	37	7.3	65	6.0	15	24.2
Glendale city (part)	46 355	1 762	3.8	376	2.8	266	2.7	128	5.5	262	2.0	54	7.8
New River CDP	10 743	617	5.7	147	5.5	98	4.8	24	3.1	112	3.6	29	19.9
Peoria city (part)	28 013	771	2.8	226	3.3	181	3.8	177	2.9	165	1.9	24	6.1
Phoenix city (part)	41 420	1 363	3.3	405	3.2	269	3.2	96	5.2	226	1.9	19	3.1
Scottsdale city (part)	4 314	40	0.9	6	0.8	6	1.1	5	0.5	12	0.8	5	20.8
Gila Bend CCD	8 499	1 211	14.2	482	18.4	378	19.4	94	16.3	232	10.2	98	49.5
Avondale city (part)	23	-	-	-	-	-	-	-	(X)	-	-	-	(X)
Buckeye town (part)	13	-	-	-	(X)	-	(X)	-	(X)	-	-	-	(X)
Gila Bend town	1 941	481	24.8	192	29.3	125	26.4	38	23.8	102	22.2	52	70.3
Goodyear city (part)	2 747	57	2.1	5	0.7	-	-	-	-	8	1.0	-	-
Phoenix CCD	2 569 977	325 869	12.7	113 460	16.6	74 047	15.3	22 942	8.1	56 016	8.8	19 511	26.5
Apache Junction city (part)	196	25	12.8	-	-	-	(X)	-	-	7	10.6	-	(X)

Table 15. **Poverty Status in 1999: 2000**—Con.

[Data based on a sample (except Tables 65-68). For information on confidentiality protection, coverage, sampling error, and nonsampling error, see Appendix G.
For location of definitions, see "How to Use This Census Report"]

State County County Subdivision Place	Population for whom poverty status is determined									Families with income in 1999 below poverty level			
		Income in 1999 below poverty level								All families		Families with female householder, no husband present, with related children under 18 years	
		All ages		Related children				Population 65 years and over					
				Under 18 years		5 to 17 years							
	Total	Number	Percent	Number	Percent	Number	Percent	Number	Percent	Number	Percent	Number	Percent
Maricopa County—Con.													
Phoenix CCD—Con.													
Avondale city (part)	35 448	4 905	13.8	2 057	17.2	1 428	16.6	302	16.7	906	10.3	264	28.3
Buckeye town (part)	-	-	(X)	-	(X)	-	(X)	-	(X)	-	(X)	-	(X)
Chandler city (part)	24 539	1 009	4.1	306	4.4	230	4.4	39	3.5	182	2.9	89	9.6
El Mirage city	7 441	1 181	15.9	381	14.2	239	13.6	110	22.0	214	12.6	62	24.9
Fountain Hills town	20 180	832	4.1	181	5.0	98	3.6	149	3.8	142	2.2	40	14.1
Gilbert town (part)	82 782	2 936	3.5	891	3.2	684	3.4	196	6.2	610	2.8	243	13.4
Glendale city (part)	169 034	23 926	14.2	9 396	18.7	5 966	16.7	1 336	10.2	4 558	10.9	1 702	27.9
Goodyear city (part)	13 618	948	7.0	359	10.5	224	9.3	67	4.0	170	4.2	57	21.2
Guadalupe town	5 207	1 391	26.7	589	30.8	463	33.2	137	42.4	234	24.3	86	39.4
Litchfield Park city	3 773	157	4.2	47	5.5	22	3.2	15	1.8	32	2.7	15	17.9
Mesa city (part)	391 586	34 898	8.9	11 238	10.7	7 285	9.9	3 593	7.1	6 231	6.2	2 242	21.8
Paradise Valley town	13 629	334	2.5	50	1.5	34	1.3	63	2.8	80	1.9	5	4.8
Peoria city (part)	79 081	4 856	6.1	1 517	6.5	1 131	6.6	781	8.6	803	3.9	327	15.8
Phoenix city (part)	1 258 680	203 957	16.2	77 040	21.6	50 009	20.0	10 745	10.4	35 364	11.8	12 392	30.2
Rio Verde CDP (part)	-	-	(X)	-	(X)	-	(X)	-	(X)	-	(X)	-	(X)
Scottsdale city (part)	196 184	11 543	5.9	2 054	5.5	1 421	5.2	1 959	6.1	1 832	3.5	615	15.1
Sun City CDP	37 586	1 733	4.6	-	-	-	-	1 275	4.3	318	2.5	-	-
Surprise city (part)	14 274	1 871	13.1	728	18.4	490	18.8	109	6.7	343	9.1	116	44.1
Tempe city (part)	144 379	21 649	15.0	4 018	14.6	2 502	12.7	546	5.2	2 531	8.0	901	25.2
Tolleson city	4 949	676	13.7	306	19.4	231	19.3	56	10.9	114	9.9	54	31.8
Youngtown town	2 853	375	13.1	99	33.1	78	36.6	116	8.5	72	9.6	10	25.0
St. Johns CCD	2 674	1 708	63.9	852	72.2	624	71.9	101	71.6	306	57.7	199	70.3
Phoenix city (part)	-	-	(X)	-	(X)	-	(X)	-	(X)	-	(X)	-	(X)
Salt River CCD	7 140	2 067	28.9	898	34.3	687	34.6	124	15.1	403	25.9	201	41.4
Mesa city (part)	-	-	(X)	-	(X)	-	(X)	-	(X)	-	(X)	-	(X)
Tempe city (part)	-	-	(X)	-	(X)	-	(X)	-	(X)	-	(X)	-	(X)
Tonto CCD	4 105	169	4.1	25	6.0	25	6.6	29	2.2	36	2.3	14	100.0
Carefree town (part)	432	3	0.7	-	-	-	-	3	3.7	2	1.4	-	(X)
Rio Verde CDP (part)	1 461	25	1.7	-	(X)	-	(X)	18	2.1	-	-	-	(X)
Scottsdale city (part)	1 150	67	5.8	14	8.1	14	8.3	8	3.4	20	4.7	-	(X)
Wickenburg CCD	56 424	3 375	6.0	983	18.5	737	19.4	782	2.6	645	3.2	141	34.8
Buckeye town (part)	40	-	-	-	-	-	-	-	(X)	-	-	-	(X)
Peoria city (part)	-	-	(X)	-	(X)	-	(X)	-	(X)	-	(X)	-	(X)
Sun City West CDP	26 071	476	1.8	-	-	-	-	411	1.9	78	0.8	-	-
Surprise city (part)	16 489	818	5.0	272	13.3	199	16.6	146	2.4	207	3.4	43	29.1
Wickenburg town	4 983	566	11.4	114	11.5	71	9.2	70	5.1	97	6.9	25	36.8
Mohave County	153 062	21 252	13.9	7 021	20.4	4 879	19.2	2 381	7.7	4 277	9.8	1 412	36.1
Kingman North CCD	49 810	7 672	15.4	2 261	19.5	1 601	18.4	976	10.4	1 553	11.0	501	39.2
Bullhead City city (part)	-	-	(X)	-	(X)	-	(X)	-	(X)	-	(X)	-	(X)
Dolan Springs CDP	1 917	469	24.5	76	27.4	45	23.8	107	16.2	97	17.6	10	71.4
Golden Valley CDP	4 568	700	15.3	206	22.3	139	19.8	101	11.7	141	10.6	23	20.2
Kingman city	19 016	2 207	11.6	725	15.3	472	13.8	248	7.9	446	8.2	210	37.2
New Kingman-Butler CDP	14 963	2 722	18.2	867	23.4	612	21.6	286	10.0	539	13.3	199	49.5
Peach Springs CDP	777	284	36.6	120	38.7	91	38.4	31	55.4	71	38.2	28	43.1
Kingman South CCD	97 049	11 852	12.2	3 697	18.8	2 588	17.6	1 372	6.4	2 492	8.7	875	34.3
Arizona Village CDP	326	73	22.4	31	22.5	23	24.2	3	50.0	17	23.0	5	12.2
Bullhead City city (part)	33 565	5 074	15.1	1 683	23.2	1 173	22.4	444	6.9	1 046	11.3	386	34.6
Desert Hills CDP	2 198	309	14.1	43	14.4	34	16.7	69	11.0	75	10.5	31	62.0
Lake Havasu City city	41 380	3 946	9.5	1 226	15.8	823	13.9	546	5.2	838	6.6	270	29.5
Mesquite Creek CDP	225	15	6.7	-	-	-	(X)	15	14.0	-	-	-	(X)
Mohave Valley CDP	13 442	1 473	11.0	492	15.5	351	14.8	136	6.1	303	7.9	119	37.8
Mojave Ranch Estates CDP	32	-	-	-	-	-	-	-	(X)	-	-	-	(X)
Willow Valley CDP	553	-	-	-	-	-	-	-	-	-	-	-	-
Mohave North CCD	6 203	1 728	27.9	1 063	34.0	690	33.5	33	11.2	232	21.4	36	44.4
Colorado City town	3 598	1 147	31.9	755	34.5	495	34.1	3	6.3	127	29.0	-	-
Kaibab CDP (part)	254	75	29.5	37	34.9	7	10.8	-	-	19	26.8	12	75.0
Navajo County	95 084	28 054	29.5	12 372	36.6	9 077	35.5	1 924	20.3	5 410	23.4	2 067	52.5
Apache CCD	10 381	5 052	48.7	2 464	53.9	1 883	54.2	154	44.8	917	42.3	451	60.4
Cibecue CDP	1 160	797	68.7	329	72.5	225	68.4	61	70.9	128	55.7	60	63.8
East Fork CDP	1 004	541	53.9	268	57.1	188	55.0	29	72.5	80	44.0	41	80.4
McNary CDP (part)	-	-	(X)	-	(X)	-	(X)	-	(X)	-	(X)	-	(X)
Whiteriver CDP	5 223	2 696	51.6	1 381	59.2	1 100	60.9	45	35.2	511	46.9	257	65.7
Hopi CCD	6 828	3 085	45.2	1 329	51.7	965	51.6	219	35.8	562	38.8	227	52.1
First Mesa CDP	1 198	542	45.2	206	45.5	175	48.2	21	21.4	97	36.5	19	30.2
Hotevilla-Bacavi CDP	769	534	69.4	215	78.2	147	75.4	29	41.4	113	58.9	72	76.6
Jeddito CDP	345	157	45.5	87	56.1	41	46.1	5	25.0	33	42.3	18	78.3
Keams Canyon CDP	141	33	23.4	6	28.6	6	28.6	-	-	4	10.5	-	-
Kykotsmovi Village CDP	817	203	24.8	56	22.7	38	22.5	31	30.4	42	24.0	12	26.1
Second Mesa CDP	788	286	36.3	120	36.6	102	41.0	5	23.8	49	32.7	22	33.3
Shongopovi CDP	630	348	55.2	175	70.0	129	76.3	35	43.2	72	51.1	38	58.5
Indian Wells CCD	7 146	3 263	45.7	1 418	51.2	1 043	50.0	331	53.0	636	41.8	143	52.0
Dilkon CDP	1 377	814	59.1	419	65.8	290	67.0	26	76.5	162	56.1	43	52.4
Greasewood CDP	489	213	43.6	103	47.5	86	50.9	6	35.3	46	42.2	6	54.5
Little Colorado CCD	15 746	3 245	20.6	1 450	26.9	1 025	25.3	178	11.2	688	17.2	326	49.8
Holbrook city	4 768	957	20.1	415	25.7	283	23.5	14	3.2	202	16.6	84	42.0
Winslow city	7 895	1 652	20.9	713	26.9	505	25.6	143	16.3	351	17.5	182	50.1
Winslow West CDP (part)	-	-	(X)	-	(X)	-	(X)	-	(X)	-	(X)	-	(X)
Pinon CCD	8 093	4 284	52.9	1 924	54.9	1 368	51.7	370	60.8	835	51.9	273	68.8
Pinon CDP	1 027	551	53.7	234	54.7	171	53.4	22	100.0	114	52.1	35	81.4
Snowflake CCD	36 452	4 901	13.4	1 868	17.6	1 321	16.4	329	6.4	1 021	10.0	325	37.1
Heber-Overgaard CDP	2 554	419	16.4	139	25.6	105	24.9	31	5.4	87	11.7	25	50.0
Pinetop-Lakeside town	3 523	355	10.1	88	10.6	54	8.9	32	6.1	64	6.6	12	17.1
Show Low city	7 571	1 134	15.0	543	23.6	412	23.6	67	6.0	251	11.7	105	41.7
Snowflake town	4 451	668	15.0	317	18.7	221	17.4	68	14.1	114	10.4	34	37.0
Taylor town	3 200	479	15.0	226	18.2	132	14.6	24	8.8	109	13.9	23	40.4

Table 15. **Poverty Status in 1999: 2000**—Con.

[Data based on a sample (except Tables 65-68). For information on confidentiality protection, coverage, sampling error, and nonsampling error, see Appendix G.
For location of definitions, see "How to Use This Census Report"]

State County County Subdivision Place	Population for whom poverty status is determined									Families with income in 1999 below poverty level			
		Income in 1999 below poverty level								All families		Families with female householder, no husband present, with related children under 18 years	
		All ages		Related children				Population 65 years and over					
				Under 18 years		5 to 17 years							
	Total	Number	Percent	Number	Percent	Number	Percent	Number	Percent	Number	Percent	Number	Percent
Navajo County—Con.													
Western CCD	10 438	4 224	40.5	1 919	44.0	1 472	43.7	343	56.5	751	33.9	322	58.5
Chilchinbito CDP	473	234	49.5	87	42.0	87	48.3	10	100.0	32	36.8	16	69.6
Kayenta CDP	4 937	1 682	34.1	869	39.0	670	37.8	49	37.1	303	29.5	164	55.6
Oljato-Monument Valley CDP	52	28	53.8	6	27.3	6	27.3	9	52.9	6	42.9	6	42.9
Shonto CDP	578	81	14.0	45	22.3	37	27.6	7	100.0	23	16.5	8	34.8
Pima County	823 638	120 778	14.7	39 118	19.4	27 180	18.4	9 626	8.2	22 432	10.5	9 297	35.2
Ajo CCD	3 897	840	21.6	282	35.2	184	30.9	120	9.5	186	16.0	58	45.3
Ajo CDP	3 710	827	22.3	282	36.5	184	32.4	107	9.0	186	16.5	58	47.5
Arivaca CCD	50 090	6 578	13.1	2 572	23.0	1 928	23.0	675	4.6	1 400	9.6	537	43.3
Drexel Heights CDP (part)	13 189	1 515	11.5	567	12.9	369	11.3	82	9.7	354	10.6	138	34.1
East Sahuarita CDP (part)	-	-	(X)	-	(X)	-	(X)	-	(X)	-	(X)	-	(X)
Green Valley CDP (part)	16 765	482	2.9	8	3.1	-	-	322	2.6	106	1.7	7	14.9
Sahuarita town (part)	3 195	182	5.7	54	6.6	45	7.7	33	7.0	38	4.0	9	17.6
Three Points CDP (part)	4 670	1 050	22.5	444	30.6	349	31.0	43	12.5	216	18.5	55	51.4
Valencia West CDP	2 451	672	27.4	319	35.4	223	34.5	8	5.8	148	26.1	62	45.6
Marana CCD	24 969	2 430	9.7	863	12.0	641	11.6	114	4.5	495	7.3	138	23.1
Avra Valley CDP	5 065	585	11.5	201	12.8	167	13.3	29	5.6	121	9.0	34	30.1
Marana town (part)	1 462	292	20.0	74	19.3	39	15.2	28	15.6	81	20.4	32	50.0
Picture Rocks CDP (part)	7 851	589	7.5	243	10.9	185	11.0	11	1.8	94	4.3	27	13.8
Three Points CDP (part)	555	106	19.1	43	24.9	33	24.1	7	14.6	18	13.6	4	36.4
Tucson Estates CDP (part)	6 861	547	8.0	187	10.0	118	8.4	28	3.0	126	6.7	37	24.8
Papago CCD	7 406	3 742	50.5	1 479	52.8	1 117	54.3	276	57.3	709	46.6	288	51.1
Pisinemo CDP	215	108	50.2	32	45.7	28	49.1	-	-	21	48.8	9	50.0
Santa Rosa CDP	442	226	51.1	73	54.5	55	53.9	40	69.0	42	50.0	11	57.9
Sells CDP	2 852	1 311	46.0	604	50.8	421	52.5	41	40.6	249	41.9	145	54.5
Tucson CCD	737 276	107 188	14.5	33 922	18.9	23 310	17.8	8 441	8.5	19 642	10.4	8 276	34.7
Casas Adobes CDP	53 503	2 832	5.3	640	5.2	428	4.7	435	5.0	568	3.9	191	15.0
Catalina CDP	6 988	677	9.7	163	9.4	136	10.0	38	3.8	154	7.9	16	14.5
Catalina Foothills CDP	53 316	2 310	4.3	393	3.8	282	3.4	323	3.2	376	2.4	117	13.9
Corona de Tucson CDP	830	8	1.0	-	-	-	-	-	-	-	-	-	(X)
Drexel-Alvernon CDP	4 261	790	18.5	387	25.0	341	29.0	35	19.8	161	16.5	50	64.9
Drexel Heights CDP (part)	10 336	1 339	13.0	543	18.1	414	17.9	81	7.1	238	9.1	82	23.0
East Sahuarita CDP (part)	1 482	356	24.0	164	30.6	139	31.7	14	14.3	59	15.7	10	27.8
Flowing Wells CDP	14 962	2 560	17.1	897	24.2	670	24.4	264	9.8	591	15.2	250	43.2
Green Valley CDP (part)	419	28	6.7	-	(X)	-	(X)	28	6.7	-	-	-	(X)
Littletown CDP	1 352	131	9.7	41	7.5	34	8.6	15	65.2	26	7.7	6	14.3
Marana town (part)	11 521	518	4.5	119	3.8	93	4.5	53	4.9	130	3.8	50	34.5
Oro Valley town	29 613	929	3.1	127	2.0	66	1.4	149	2.2	223	2.4	51	16.5
Picture Rocks CDP (part)	-	-	(X)	-	(X)	-	(X)	-	(X)	-	(X)	-	(X)
Sahuarita town (part)	26	-	-	-	-	-	-	-	(X)	-	-	-	(X)
South Tucson city	5 428	2 525	46.5	994	61.2	685	59.7	173	36.0	484	43.5	195	71.4
Summit CDP	3 274	859	26.2	483	42.9	401	42.1	24	9.0	176	22.0	25	30.1
Tanque Verde CDP	16 520	393	2.4	67	1.6	67	1.9	60	3.3	75	1.5	18	7.1
Tortolita CDP	3 602	189	5.2	47	5.0	40	5.1	18	7.8	56	5.7	-	-
Tucson city	469 210	86 532	18.4	27 279	23.6	18 351	22.5	6 293	11.0	15 525	13.7	6 976	37.8
Tucson Estates CDP (part)	3 039	219	7.2	17	27.4	17	30.4	147	7.3	55	5.3	-	-
Vail CDP	2 158	136	6.3	41	6.5	33	6.8	10	7.5	36	6.1	21	50.0
Pinal County	164 506	27 816	16.9	11 120	25.5	7 722	24.4	2 518	8.7	5 486	12.1	2 162	40.7
Casa Grande CCD	34 408	5 738	16.7	2 362	22.9	1 644	22.0	546	11.5	1 145	12.7	534	37.8
Casa Grande city (part)	25 071	4 024	16.1	1 671	21.2	1 145	20.4	399	12.3	801	12.4	422	38.0
Coolidge CCD	11 823	2 850	24.1	1 126	30.2	752	26.8	265	16.9	555	18.3	229	45.7
Coolidge city	7 755	1 914	24.7	773	30.9	541	28.8	214	20.5	412	20.9	172	48.3
Eloy CCD	15 313	3 547	23.2	1 474	29.5	1 052	28.4	230	12.9	705	17.9	281	45.8
Arizona City CDP	4 159	259	6.2	57	6.6	37	6.1	68	6.7	73	5.3	10	9.9
Casa Grande city (part)	18	-	-	-	(X)	-	(X)	-	(X)	-	-	-	(X)
Eloy city	8 762	2 796	31.9	1 203	35.6	849	33.9	136	24.6	557	27.9	265	54.5
Florence CCD	8 902	1 022	11.5	352	16.8	259	16.5	113	5.9	189	7.6	66	27.0
Florence town	5 292	372	7.0	74	6.1	52	6.0	95	6.6	94	6.1	50	25.0
Gila River CCD	8 120	3 917	48.2	1 999	59.4	1 448	58.7	136	34.4	751	43.6	373	53.6
Blackwater CDP	509	137	26.9	38	21.8	9	9.4	17	63.0	31	30.1	11	45.8
Sacaton CDP	1 285	513	39.9	198	45.4	138	40.5	28	31.1	100	36.4	17	23.9
Santan CDP	599	277	46.2	183	77.5	112	71.8	-	-	63	46.3	37	67.3
Maricopa-Stanfield CCD	8 391	1 596	19.0	630	23.2	394	19.9	110	15.6	263	13.2	72	40.0
Ak-Chin Village CDP	653	175	26.8	88	34.6	46	26.6	8	22.2	33	24.8	10	33.3
Maricopa CDP	1 048	245	23.4	111	31.0	42	17.6	-	-	37	19.1	7	25.9
Stanfield CDP	645	210	32.6	96	51.9	71	55.0	11	20.0	50	32.1	30	100.0
North Pinal CCD	59 783	6 929	11.6	2 245	18.2	1 495	17.4	1 017	7.2	1 410	8.0	423	32.8
Apache Junction city (part)	30 970	3 592	11.6	1 140	18.4	653	16.0	587	7.4	648	7.3	195	25.2
Gold Camp CDP	5 684	216	3.8	64	10.6	35	8.2	43	2.4	59	2.8	20	27.4
Hayden town (part)	-	-	(X)	-	(X)	-	(X)	-	(X)	-	(X)	-	(X)
Kearny town	2 243	296	13.2	104	16.0	89	18.9	67	19.9	77	12.1	30	57.7
Queen Creek town (part)	139	11	7.9	-	-	-	-	6	31.6	6	20.7	-	(X)
Queen Valley CDP	716	42	5.9	-	-	-	-	26	6.1	-	-	-	-
Superior town	3 255	906	27.8	341	39.0	255	38.9	110	16.5	191	22.5	72	59.0
Top-of-the-World CDP (part)	424	22	5.2	7	7.1	7	8.0	-	-	8	5.6	-	(X)
Papago CCD	738	357	48.4	163	57.4	121	52.2	14	31.1	68	38.4	42	52.5
Chuichu CDP	317	70	22.1	19	15.8	15	13.8	6	28.6	9	12.9	9	25.0
San Manuel CCD	17 028	1 860	10.9	769	20.6	557	20.1	87	2.4	400	7.4	142	48.1
Dudleyville CDP	1 276	173	13.6	85	22.5	57	21.4	15	7.9	28	8.6	9	100.0
Mammoth town	1 792	503	28.1	243	39.4	201	43.9	23	10.6	108	23.8	49	57.6
Oracle CDP	3 505	352	10.0	98	10.8	37	5.5	14	3.2	77	8.0	34	37.0
San Manuel CDP	4 350	558	12.8	256	18.4	194	19.0	24	5.6	123	10.3	33	37.9
Winkelman town (part)	3	-	-	-	-	-	-	-	(X)	-	-	-	(X)

Table 15. **Poverty Status in 1999: 2000**—Con.

[Data based on a sample (except Tables 65-68). For information on confidentiality protection, coverage, sampling error, and nonsampling error, see Appendix G.
For location of definitions, see "How to Use This Census Report"]

State County County Subdivision Place	Population for whom poverty status is determined									Families with income in 1999 below poverty level			
		Income in 1999 below poverty level								All families		Families with female householder, no husband present, with related children under 18 years	
		All ages		Related children				Population 65 years and over					
				Under 18 years		5 to 17 years							
	Total	Number	Percent	Number	Percent	Number	Percent	Number	Percent	Number	Percent	Number	Percent
Santa Cruz County	38 215	9 356	24.5	3 792	29.7	2 745	28.6	933	23.2	2 056	21.4	589	46.6
Nogales CCD	35 445	8 966	25.3	3 671	29.9	2 656	28.9	886	25.8	1 974	22.6	570	47.0
Amado CDP	274	24	8.8	9	27.3	9	27.3	-	-	4	7.1	4	100.0
Nogales city	20 707	7 019	33.9	2 947	41.2	2 163	40.0	714	32.9	1 538	30.8	486	54.5
Rio Rico Northeast CDP	2 974	209	7.0	46	4.7	22	3.3	37	13.3	37	4.7	-	-
Rio Rico Northwest CDP	2 939	464	15.8	207	16.7	131	14.0	6	7.6	97	14.7	30	23.6
Rio Rico Southeast CDP	1 779	226	12.7	93	12.7	61	10.9	10	15.4	63	13.9	17	32.7
Rio Rico Southwest CDP	2 769	339	12.2	152	13.5	113	13.7	-	-	63	9.7	6	19.4
Tubac CDP	845	56	6.6	-	-	-	-	30	7.9	6	2.1	-	(X)
Tumacacori-Carmen CDP	511	55	10.8	-	-	-	-	21	26.3	15	10.1	-	(X)
Patagonia CCD	2 770	390	14.1	121	23.2	89	21.9	47	8.0	82	9.8	19	36.5
Elgin CDP	263	35	13.3	14	21.2	9	17.6	2	7.4	8	9.8	4	50.0
Patagonia town	854	214	25.1	65	36.1	44	32.6	31	17.2	41	18.0	9	37.5
Sonoita CDP	856	42	4.9	15	10.1	12	10.8	4	2.0	8	2.8	3	42.9
Yavapai County	163 663	19 552	11.9	5 405	15.9	3 620	14.1	2 354	6.7	3 703	7.9	1 097	31.1
Ashfork CCD	1 891	399	21.1	122	27.4	92	26.9	34	12.0	91	17.3	32	69.6
Ash Fork CDP	525	107	20.4	38	27.1	32	31.1	14	18.4	22	16.5	6	66.7
Seligman CDP	549	93	16.9	29	19.2	27	22.1	17	16.5	21	14.4	12	52.2
Congress CCD	8 378	1 066	12.7	188	14.5	132	13.5	219	9.6	204	8.0	55	56.1
Black Canyon City CDP (part)	2 684	347	12.9	65	16.9	43	16.1	60	9.7	60	7.6	27	61.4
Congress CDP	1 672	207	12.4	35	17.8	26	15.1	66	10.6	60	10.0	8	66.7
Cordes Lakes CDP (part)	-	-	(X)	-	(X)	-	(X)	-	(X)	-	(X)	-	(X)
Mayer CDP (part)	-	-	(X)	-	(X)	-	(X)	-	(X)	-	(X)	-	(X)
Peeples Valley CDP	351	34	9.7	-	-	-	-	15	14.4	8	7.0	-	(X)
Peoria city (part)	-	-	(X)	-	(X)	-	(X)	-	(X)	-	(X)	-	(X)
Spring Valley CDP	1 007	110	10.9	3	1.3	3	1.8	29	12.8	5	1.8	-	-
Wilhoit CDP	637	107	16.8	25	23.1	19	21.6	19	9.7	18	10.1	6	85.7
Yarnell CDP	702	98	14.0	18	18.0	10	13.3	11	5.0	23	11.5	7	46.7
Humboldt CCD	5 273	816	15.5	269	23.6	157	17.8	110	10.4	166	11.0	49	44.5
Black Canyon City CDP (part)	-	-	(X)	-	(X)	-	(X)	-	(X)	-	(X)	-	(X)
Camp Verde town (part)	-	-	(X)	-	(X)	-	(X)	-	(X)	-	(X)	-	(X)
Cordes Lakes CDP (part)	2 063	365	17.7	162	37.2	91	27.7	37	7.1	73	12.6	27	42.9
Dewey-Humboldt CDP (part)	1 059	165	15.6	67	24.2	37	18.5	20	14.2	37	11.3	5	31.3
Mayer CDP (part)	1 404	268	19.1	40	13.0	29	11.4	47	16.9	56	14.1	17	54.8
Mingus Mountain CCD	23 913	2 566	10.7	810	14.7	533	13.5	391	7.6	493	7.3	158	26.9
Camp Verde town (part)	-	-	(X)	-	(X)	-	(X)	-	(X)	-	(X)	-	(X)
Clarkdale town	3 524	364	10.3	91	10.9	66	10.4	57	7.0	75	7.4	8	15.4
Cottonwood city (part)	8 996	1 211	13.5	417	19.5	273	18.9	228	11.3	213	8.9	98	34.3
Cottonwood-Verde Village CDP (part)	9 445	762	8.1	245	11.1	139	8.6	86	4.3	166	6.2	39	18.7
Dewey-Humboldt CDP (part)	161	-	-	-	-	-	-	-	(X)	-	-	-	(X)
Jerome town	304	46	15.1	7	23.3	5	20.8	2	6.9	3	4.2	3	21.4
Prescott Valley town (part)	459	30	6.5	-	-	-	-	-	-	6	3.2	-	-
Prescott CCD	93 370	10 897	11.7	2 889	14.6	1 874	12.5	1 264	6.5	2 063	7.7	601	29.2
Bagdad CDP	1 588	46	2.9	8	1.6	4	1.0	-	-	14	3.0	3	9.4
Chino Valley town	7 982	1 235	15.5	416	20.2	304	19.2	176	13.5	277	12.6	94	51.4
Dewey-Humboldt CDP (part)	5 272	400	7.6	89	12.6	38	7.6	103	5.6	63	3.7	-	-
Mayer CDP (part)	-	-	(X)	-	(X)	-	(X)	-	(X)	-	(X)	-	(X)
Paulden CDP	3 380	584	17.3	222	19.4	149	16.8	31	13.5	129	14.2	29	40.3
Prescott city	32 519	4 256	13.1	767	14.4	512	12.3	552	6.4	675	7.4	259	29.5
Prescott Valley town (part)	22 889	2 522	11.0	852	14.0	541	12.4	260	6.9	520	8.0	133	22.9
Williamson CDP	3 899	205	5.3	52	7.1	28	4.4	11	1.5	47	3.6	10	47.6
Verde CCD	30 838	3 808	12.3	1 127	19.5	832	18.5	336	4.8	686	7.8	202	32.4
Big Park CDP	4 956	417	8.4	115	21.7	88	19.7	43	2.6	87	5.8	42	38.2
Camp Verde town (part)	9 275	1 298	14.0	490	21.2	410	23.2	114	6.1	244	9.5	93	43.9
Cornville CDP	3 444	549	15.9	163	19.5	137	20.6	44	8.7	107	11.0	16	22.2
Cottonwood city (part)	-	-	(X)	-	(X)	-	(X)	-	(X)	-	(X)	-	(X)
Cottonwood-Verde Village CDP (part)	904	139	15.4	48	25.9	38	27.9	19	10.4	37	10.9	8	100.0
Lake Montezuma CDP	3 163	288	9.1	71	12.4	52	12.4	9	1.4	67	7.2	13	15.5
Sedona city (part)	7 204	734	10.2	144	13.4	53	6.2	101	5.7	102	5.1	20	18.9
Yuma County	154 251	29 670	19.2	12 674	27.9	9 006	27.3	2 268	8.7	6 490	15.5	1 903	45.1
Somerton CCD	27 789	8 695	31.3	4 029	37.4	2 937	36.3	490	25.2	1 913	29.5	486	56.0
Gadsden CDP	924	418	45.2	205	51.8	171	53.8	4	12.1	90	41.7	15	48.4
San Luis city	12 989	4 645	35.8	2 077	38.5	1 495	37.1	289	44.3	1 058	36.3	297	63.3
Somerton city	7 248	1 928	26.6	880	31.8	640	31.0	151	27.9	397	24.0	68	39.3
Yuma city (part)	16	-	-	-	-	-	-	-	(X)	-	-	-	(X)
Wellton CCD	6 954	1 393	20.0	562	27.3	433	28.1	132	11.3	285	15.0	62	55.9
Tacna CDP	562	141	25.1	59	33.5	42	31.1	15	14.2	33	22.4	5	35.7
Wellton town	1 932	412	21.3	159	36.9	120	40.1	57	10.0	98	16.1	24	60.0
Yuma city (part)	-	-	(X)	-	(X)	-	(X)	-	(X)	-	(X)	-	(X)
Yuma CCD	119 508	19 582	16.4	8 083	24.8	5 636	24.1	1 646	7.2	4 292	12.8	1 355	41.8
Fortuna Foothills CDP	20 913	2 209	10.6	587	23.3	396	21.5	519	5.6	549	7.3	76	38.6
Yuma city (part)	74 331	10 910	14.7	4 565	20.3	3 142	19.8	790	7.8	2 395	12.1	951	38.7

Table 16. **Poverty Status in 1999: 2000**

[Data based on a sample (except Tables 65-68). For information on confidentiality protection, coverage, sampling error, and nonsampling error, see Appendix G.
For location of definitions, see "How to Use This Census Report"]

State County Place	Population for whom poverty status is determined									Families with income in 1999 below poverty level			
		Income in 1999 below poverty level								All families		Families with female householder, no husband present, with related children under 18 years	
		All ages		Related children				Population 65 years and over					
				Under 18 years		5 to 17 years							
	Total	Number	Percent	Number	Percent	Number	Percent	Number	Percent	Number	Percent	Number	Percent
The State	**5 021 238**	**698 669**	**13.9**	**249 327**	**18.8**	**170 524**	**17.8**	**54 737**	**8.4**	**128 318**	**9.9**	**46 150**	**32.1**
COUNTY													
Apache County	68 212	25 798	37.8	11 305	42.8	8 472	41.9	2 051	36.5	5 108	33.5	1 715	53.9
Cochise County	111 867	19 772	17.7	7 755	25.8	5 539	24.7	1 746	10.4	4 195	13.5	1 575	47.2
Coconino County	113 076	20 609	18.2	7 281	22.3	5 135	21.2	1 048	13.3	3 549	13.1	1 585	43.2
Gila County	50 265	8 752	17.4	3 252	25.9	2 424	25.1	783	7.9	1 785	12.6	634	43.8
Graham County	30 242	6 952	23.0	3 008	30.2	2 277	30.7	515	13.6	1 363	17.7	549	52.2
Greenlee County	8 475	842	9.9	294	11.1	206	10.5	73	8.7	181	8.0	88	40.9
La Paz County	19 383	3 798	19.6	1 151	28.5	865	27.8	665	12.9	764	13.6	230	43.9
Maricopa County	3 027 299	355 668	11.7	123 779	15.4	81 377	14.3	25 852	7.4	61 519	8.0	21 247	26.0
Mohave County	153 062	21 252	13.9	7 021	20.4	4 879	19.2	2 381	7.7	4 277	9.8	1 412	36.1
Navajo County	95 084	28 054	29.5	12 372	36.6	9 077	35.5	1 924	20.3	5 410	23.4	2 067	52.5
Pima County	823 638	120 778	14.7	39 118	19.4	27 180	18.4	9 626	8.2	22 432	10.5	9 297	35.2
Pinal County	164 506	27 816	16.9	11 120	25.5	7 722	24.4	2 518	8.7	5 486	12.1	2 162	40.7
Santa Cruz County	38 215	9 356	24.5	3 792	29.7	2 745	28.6	933	23.2	2 056	21.4	589	46.6
Yavapai County	163 663	19 552	11.9	5 405	15.9	3 620	14.1	2 354	6.7	3 703	7.9	1 097	31.1
Yuma County	154 251	29 670	19.2	12 674	27.9	9 006	27.3	2 268	8.7	6 490	15.5	1 903	45.1
PLACE													
Ajo CDP, Pima County	3 710	827	22.3	282	36.5	184	32.4	107	9.0	186	16.5	58	47.5
Ak-Chin Village CDP, Pinal County	653	175	26.8	88	34.6	46	26.6	8	22.2	33	24.8	10	33.3
Amado CDP, Santa Cruz County	274	24	8.8	9	27.3	9	27.3	-	-	4	7.1	4	100.0
Apache Junction city	31 166	3 617	11.6	1 140	18.4	653	16.0	587	7.4	655	7.3	195	25.2
Maricopa County (part)	196	25	12.8	-	-	-	(X)	-	-	7	10.6	-	(X)
Pinal County (part)	30 970	3 592	11.6	1 140	18.4	653	16.0	587	7.4	648	7.3	195	25.2
Arizona City CDP, Pinal County	4 159	259	6.2	57	6.6	37	6.1	68	6.7	73	5.3	10	9.9
Arizona Village CDP, Mohave County	326	73	22.4	31	22.5	23	24.2	3	50.0	17	23.0	5	12.2
Ash Fork CDP, Yavapai County	525	107	20.4	38	27.1	32	31.1	14	18.4	22	16.5	6	66.7
Avondale city, Maricopa County	35 471	4 905	13.8	2 057	17.2	1 428	16.5	302	16.7	906	10.3	264	28.3
Avra Valley CDP, Pima County	5 065	585	11.5	201	12.8	167	13.3	29	5.6	121	9.0	34	30.1
Bagdad CDP, Yavapai County	1 588	46	2.9	8	1.6	4	1.0	-	-	14	3.0	3	9.4
Benson city, Cochise County	4 717	644	13.7	221	26.1	172	26.7	127	9.9	90	6.2	22	25.3
Big Park CDP, Yavapai County	4 956	417	8.4	115	21.7	88	19.7	43	2.6	87	5.8	42	38.2
Bisbee city, Cochise County	5 985	1 046	17.5	288	23.2	220	22.8	113	9.0	190	12.9	97	40.6
Bitter Springs CDP, Coconino County	402	119	29.6	40	25.2	34	25.8	-	(X)	22	25.0	-	-
Black Canyon City CDP, Yavapai County	2 684	347	12.9	65	16.9	43	16.1	60	9.7	60	7.6	27	61.4
Blackwater CDP, Pinal County	509	137	26.9	38	21.8	9	9.4	17	63.0	31	30.1	11	45.8
Bluewater CDP, La Paz County	771	83	10.8	35	21.6	27	23.3	19	7.7	16	7.0	8	50.0
Bouse CDP, La Paz County	842	177	21.0	45	47.4	33	42.9	49	12.3	28	9.9	8	40.0
Buckeye town, Maricopa County	6 393	1 200	18.8	599	27.6	417	26.1	70	13.3	262	16.2	116	42.2
Bullhead City city, Mohave County	33 565	5 074	15.1	1 683	23.2	1 173	22.4	444	6.9	1 046	11.3	386	34.6
Burnside CDP, Apache County	576	224	38.9	135	48.4	105	43.9	7	13.2	41	30.6	28	50.9
Cameron CDP, Coconino County	1 023	373	36.5	181	42.0	131	40.6	38	52.8	71	38.0	24	50.0
Camp Verde town, Yavapai County	9 275	1 298	14.0	490	21.2	410	23.2	114	6.1	244	9.5	93	43.9
Canyon Day CDP, Gila County	1 061	424	40.0	215	46.5	152	42.1	4	8.0	68	32.2	35	47.3
Carefree town, Maricopa County	2 920	92	3.2	5	1.2	4	1.1	26	3.2	19	2.0	6	30.0
Casa Grande city, Pinal County	25 089	4 024	16.0	1 671	21.2	1 145	20.4	399	12.3	801	12.4	422	38.0
Casas Adobes CDP, Pima County	53 503	2 832	5.3	640	5.2	428	4.7	435	5.0	568	3.9	191	15.0
Catalina CDP, Pima County	6 988	677	9.7	163	9.4	136	10.0	38	3.8	154	7.9	16	14.5
Catalina Foothills CDP, Pima County	53 316	2 310	4.3	393	3.8	282	3.4	323	3.2	376	2.4	117	13.9
Cave Creek town, Maricopa County	3 681	283	7.7	98	12.9	83	12.9	37	7.3	65	6.0	15	24.2
Central Heights-Midland City CDP, Gila County	2 624	437	16.7	140	21.7	118	23.4	74	14.8	117	14.9	47	42.0
Chandler city, Maricopa County	175 150	11 632	6.6	3 973	7.7	2 683	7.5	767	8.0	2 090	4.6	729	16.3
Chilchinbito CDP, Navajo County	473	234	49.5	87	42.0	87	48.3	10	100.0	32	36.8	16	69.6
Chinle CDP, Apache County	5 411	2 356	43.5	1 251	52.6	945	54.8	76	46.9	445	40.4	216	58.2
Chino Valley town, Yavapai County	7 982	1 235	15.5	416	20.2	304	19.2	176	13.5	277	12.6	94	51.4
Chuichu CDP, Pinal County	317	70	22.1	19	15.8	15	13.8	6	28.6	9	12.9	9	25.0
Cibecue CDP, Navajo County	1 160	797	68.7	329	72.5	225	68.4	61	70.9	128	55.7	60	63.8
Cibola CDP, La Paz County	151	19	12.6	-	-	-	-	8	26.7	-	-	-	(X)
Clarkdale town, Yavapai County	3 524	364	10.3	91	10.9	66	10.4	57	7.0	75	7.4	8	15.4
Claypool CDP, Gila County	1 784	216	12.1	74	16.4	45	14.0	43	15.0	31	6.4	22	71.0
Clifton town, Greenlee County	2 545	292	11.5	97	12.4	51	9.5	28	10.3	56	8.1	30	39.5
Colorado City town, Mohave County	3 598	1 147	31.9	755	34.5	495	34.1	3	6.3	127	29.0	-	-
Congress CDP, Yavapai County	1 672	207	12.4	35	17.8	26	15.1	66	10.6	60	10.0	8	66.7
Coolidge city, Pinal County	7 755	1 914	24.7	773	30.9	541	28.8	214	20.5	412	20.9	172	48.3
Cordes Lakes CDP, Yavapai County	2 063	365	17.7	162	37.2	91	27.7	37	7.1	73	12.6	27	42.9
Cornville CDP, Yavapai County	3 444	549	15.9	163	19.5	137	20.6	44	8.7	107	11.0	16	22.2
Corona de Tucson CDP, Pima County	830	8	1.0	-	-	-	-	-	-	-	-	-	(X)
Cottonwood city, Yavapai County	8 996	1 211	13.5	417	19.5	273	18.9	228	11.3	213	8.9	98	34.3
Cottonwood-Verde Village CDP, Yavapai County	10 349	901	8.7	293	12.3	177	10.1	105	4.8	203	6.7	47	21.7
Dennehotso CDP, Apache County	838	340	40.6	191	47.9	155	48.7	13	28.9	54	37.0	14	33.3
Desert Hills CDP, Mohave County	2 198	309	14.1	43	14.4	34	16.7	69	11.0	75	10.5	31	62.0
Dewey-Humboldt CDP, Yavapai County	6 492	565	8.7	156	14.9	75	9.9	123	6.2	100	4.8	5	12.8
Dilkon CDP, Navajo County	1 377	814	59.1	419	65.8	290	67.0	26	76.5	162	56.1	43	52.4
Dolan Springs CDP, Mohave County	1 917	469	24.5	76	27.4	45	23.8	107	16.2	97	17.6	10	71.4
Douglas city, Cochise County	13 715	5 015	36.6	2 267	49.0	1 631	47.2	396	21.7	1 108	32.1	524	66.9
Drexel-Alvernon CDP, Pima County	4 261	790	18.5	387	25.0	341	29.0	35	19.8	161	16.5	50	64.9
Drexel Heights CDP, Pima County	23 525	2 854	12.1	1 110	15.0	783	14.0	163	8.2	592	9.9	220	28.9
Dudleyville CDP, Pinal County	1 276	173	13.6	85	22.5	57	21.4	15	7.9	28	8.6	9	100.0

Table 16. **Poverty Status in 1999: 2000**—Con.

[Data based on a sample (except Tables 65-68). For information on confidentiality protection, coverage, sampling error, and nonsampling error, see Appendix G.
For location of definitions, see "How to Use This Census Report"]

State County Place	Population for whom poverty status is determined									Families with income in 1999 below poverty level			
		Income in 1999 below poverty level								All families		Families with female householder, no husband present, with related children under 18 years	
		All ages		Related children				Population 65 years and over					
				Under 18 years		5 to 17 years							
	Total	Number	Percent	Number	Percent	Number	Percent	Number	Percent	Number	Percent	Number	Percent
PLACE—Con.													
Duncan town, Greenlee County	806	133	16.5	46	17.4	31	18.2	22	23.2	30	14.0	21	53.8
Eagar town, Apache County	4 070	303	7.4	84	5.8	56	4.8	37	10.0	84	7.8	41	32.0
East Fork CDP, Navajo County	1 004	541	53.9	268	57.1	188	55.0	29	72.5	80	44.0	41	80.4
East Sahuarita CDP, Pima County	1 482	356	24.0	164	30.6	139	31.7	14	14.3	59	15.7	10	27.8
Ehrenberg CDP, La Paz County	1 349	306	22.7	92	25.7	42	15.6	34	17.9	60	17.0	14	60.9
Elgin CDP, Santa Cruz County	263	35	13.3	14	21.2	9	17.6	2	7.4	8	9.8	4	50.0
El Mirage city, Maricopa County	7 441	1 181	15.9	381	14.2	239	13.6	110	22.0	214	12.6	62	24.9
Eloy city, Pinal County	8 762	2 796	31.9	1 203	35.6	849	33.9	136	24.6	557	27.9	265	54.5
First Mesa CDP, Navajo County	1 198	542	45.2	206	45.5	175	48.2	21	21.4	97	36.5	19	30.2
Flagstaff city, Coconino County	50 269	8 751	17.4	2 201	17.6	1 469	16.5	185	7.0	1 255	10.6	681	39.5
Florence town, Pinal County	5 292	372	7.0	74	6.1	52	6.0	95	6.6	94	6.1	50	25.0
Flowing Wells CDP, Pima County	14 962	2 560	17.1	897	24.2	670	24.4	264	9.8	591	15.2	250	43.2
Fort Defiance CDP, Apache County	4 006	1 182	29.5	575	35.0	430	33.8	41	32.5	241	27.9	107	49.8
Fortuna Foothills CDP, Yuma County	20 913	2 209	10.6	587	23.3	396	21.5	519	5.6	549	7.3	76	38.6
Fountain Hills town, Maricopa County	20 180	832	4.1	181	5.0	98	3.6	149	3.8	142	2.2	40	14.1
Fredonia town, Coconino County	993	149	15.0	79	25.4	54	22.4	4	3.2	35	12.3	3	10.7
Gadsden CDP, Yuma County	924	418	45.2	205	51.8	171	53.8	4	12.1	90	41.7	15	48.4
Ganado CDP, Apache County	1 798	329	18.3	196	29.8	122	29.3	37	37.8	42	10.3	25	18.1
Gila Bend town, Maricopa County	1 941	481	24.8	192	29.3	125	26.4	38	23.8	102	22.2	52	70.3
Gilbert town, Maricopa County	109 547	3 529	3.2	1 105	3.0	817	3.2	226	5.9	728	2.5	303	13.9
Gisela CDP, Gila County	492	55	11.2	17	17.5	17	29.3	26	30.2	9	5.8	-	(X)
Glendale city, Maricopa County	215 389	25 688	11.9	9 772	15.3	6 232	13.6	1 464	9.5	4 820	8.8	1 756	25.9
Globe city, Gila County	6 929	793	11.4	279	14.8	209	14.4	94	8.4	164	8.8	81	34.2
Gold Camp CDP, Pinal County	5 684	216	3.8	64	10.6	35	8.2	43	2.4	59	2.8	20	27.4
Golden Valley CDP, Mohave County	4 568	700	15.3	206	22.3	139	19.8	101	11.7	141	10.6	23	20.2
Goodyear city, Maricopa County	16 365	1 005	6.1	364	8.7	224	7.7	67	3.7	178	3.6	57	20.2
Grand Canyon Village CDP, Coconino County	1 509	72	4.8	17	4.9	17	6.3	-	-	6	1.7	2	5.9
Greasewood CDP, Navajo County	489	213	43.6	103	47.5	86	50.9	6	35.3	46	42.2	6	54.5
Green Valley CDP, Pima County	17 184	510	3.0	8	3.1	-	-	350	2.8	106	1.7	7	14.9
Guadalupe town, Maricopa County	5 207	1 391	26.7	589	30.8	463	33.2	137	42.4	234	24.3	86	39.4
Hayden town	902	246	27.3	109	35.2	88	36.2	17	14.9	42	20.1	12	48.0
Gila County (part)	902	246	27.3	109	35.2	88	36.2	17	14.9	42	20.1	12	48.0
Pinal County (part)	-	-	(X)	-	(X)	-	(X)	-	(X)	-	(X)	-	(X)
Heber-Overgaard CDP, Navajo County	2 554	419	16.4	139	25.6	105	24.9	31	5.4	87	11.7	25	50.0
Holbrook city, Navajo County	4 768	957	20.1	415	25.7	283	23.5	14	3.2	202	16.6	84	42.0
Hotevilla-Bacavi CDP, Navajo County	769	534	69.4	215	78.2	147	75.4	29	41.4	113	58.9	72	76.6
Houck CDP, Apache County	1 047	560	53.5	270	55.7	209	53.6	38	51.4	112	53.8	48	81.4
Huachuca City town, Cochise County	1 710	330	19.3	110	24.6	69	19.8	33	14.7	61	13.8	28	45.2
Jeddito CDP, Navajo County	345	157	45.5	87	56.1	41	46.1	5	25.0	33	42.3	18	78.3
Jerome town, Yavapai County	304	46	15.1	7	23.3	5	20.8	2	6.9	3	4.2	3	21.4
Kachina Village CDP, Coconino County	2 754	231	8.4	77	10.5	77	16.5	-	-	29	4.4	17	25.4
Kaibab CDP	254	75	29.5	37	34.9	7	10.8	-	-	19	26.8	12	75.0
Coconino County (part)	-	-	(X)	-	(X)	-	(X)	-	(X)	-	(X)	-	(X)
Mohave County (part)	254	75	29.5	37	34.9	7	10.8	-	-	19	26.8	12	75.0
Kaibito CDP, Coconino County	1 731	498	28.8	265	30.4	185	27.9	11	34.4	78	25.7	10	52.6
Kayenta CDP, Navajo County	4 937	1 682	34.1	869	39.0	670	37.8	49	37.1	303	29.5	164	55.6
Keams Canyon CDP, Navajo County	141	33	23.4	6	28.6	6	28.6	-	-	4	10.5	-	-
Kearny town, Pinal County	2 243	296	13.2	104	16.0	89	18.9	67	19.9	77	12.1	30	57.7
Kingman city, Mohave County	19 016	2 207	11.6	725	15.3	472	13.8	248	7.9	446	8.2	210	37.2
Kykotsmovi Village CDP, Navajo County	817	203	24.8	56	22.7	38	22.5	31	30.4	42	24.0	12	26.1
Lake Havasu City city, Mohave County	41 380	3 946	9.5	1 226	15.8	823	13.9	546	5.2	838	6.6	270	29.5
Lake Montezuma CDP, Yavapai County	3 163	288	9.1	71	12.4	52	12.4	9	1.4	67	7.2	13	15.5
Lechee CDP, Coconino County	1 585	245	15.5	159	20.5	106	18.0	-	-	53	16.2	26	31.7
Leupp CDP, Coconino County	968	323	33.4	170	45.0	117	40.2	22	43.1	65	29.4	6	31.6
Litchfield Park city, Maricopa County	3 773	157	4.2	47	5.5	22	3.2	15	1.8	32	2.7	15	17.9
Littletown CDP, Pima County	1 352	131	9.7	41	7.5	34	8.6	15	65.2	26	7.7	6	14.3
Lukachukai CDP, Apache County	1 576	975	61.9	431	61.9	341	62.6	35	49.3	208	65.0	38	71.7
McNary CDP	331	286	86.4	144	96.6	104	95.4	7	100.0	56	78.9	20	87.0
Apache County (part)	331	286	86.4	144	96.6	104	95.4	7	100.0	56	78.9	20	87.0
Navajo County (part)	-	-	(X)	-	(X)	-	(X)	-	(X)	-	(X)	-	(X)
Mammoth town, Pinal County	1 792	503	28.1	243	39.4	201	43.9	23	10.6	108	23.8	49	57.6
Many Farms CDP, Apache County	1 617	513	31.7	284	37.9	208	39.6	15	53.6	88	28.2	20	35.7
Marana town, Pima County	12 983	810	6.2	193	5.5	132	5.7	81	6.4	211	5.5	82	39.2
Maricopa CDP, Pinal County	1 048	245	23.4	111	31.0	42	17.6	-	-	37	19.1	7	25.9
Mayer CDP, Yavapai County	1 404	268	19.1	40	13.0	29	11.4	47	16.9	56	14.1	17	54.8
Mesa city, Maricopa County	392 911	35 031	8.9	11 328	10.7	7 350	9.9	3 593	7.1	6 249	6.2	2 253	21.8
Mesquite Creek CDP, Mohave County	225	15	6.7	-	-	-	(X)	15	14.0	-	-	-	(X)
Miami town, Gila County	1 917	453	23.6	164	28.7	99	23.8	63	19.7	103	20.5	43	52.4
Moenkopi CDP, Coconino County	820	113	13.8	46	15.8	27	14.4	5	4.5	28	15.6	12	30.0
Mohave Valley CDP, Mohave County	13 442	1 473	11.0	492	15.5	351	14.8	136	6.1	303	7.9	119	37.8
Mojave Ranch Estates CDP, Mohave County	32	-	-	-	-	-	-	-	(X)	-	-	-	(X)
Morenci CDP, Greenlee County	1 859	56	3.0	20	2.9	17	3.1	-	-	12	2.7	8	25.0
Mountainaire CDP, Coconino County	933	69	7.4	23	10.9	8	8.0	-	-	12	5.3	12	44.4
Munds Park CDP, Coconino County	1 299	102	7.9	22	10.4	22	13.7	-	-	17	4.4	7	100.0
Naco CDP, Cochise County	853	292	34.2	146	46.1	103	42.7	18	25.4	66	33.0	35	81.4
Nazlini CDP, Apache County	369	272	73.7	128	79.5	76	69.7	12	35.3	60	74.1	44	100.0
New Kingman-Butler CDP, Mohave County	14 963	2 722	18.2	867	23.4	612	21.6	286	10.0	539	13.3	199	49.5

Table 16. **Poverty Status in 1999: 2000**—Con.

[Data based on a sample (except Tables 65-68). For information on confidentiality protection, coverage, sampling error, and nonsampling error, see Appendix G.
For location of definitions, see "How to Use This Census Report"]

State County Place	Population for whom poverty status is determined									Families with income in 1999 below poverty level			
		Income in 1999 below poverty level								All families		Families with female householder, no husband present, with related children under 18 years	
		All ages		Related children				Population 65 years and over					
				Under 18 years		5 to 17 years							
	Total	Number	Percent	Number	Percent	Number	Percent	Number	Percent	Number	Percent	Number	Percent
PLACE—Con.													
New River CDP, Maricopa County	10 743	617	5.7	147	5.5	98	4.8	24	3.1	112	3.6	29	19.9
Nogales city, Santa Cruz County	20 707	7 019	33.9	2 947	41.2	2 163	40.0	714	32.9	1 538	30.8	486	54.5
Oljato-Monument Valley CDP, Navajo County	52	28	53.8	6	27.3	6	27.3	9	52.9	6	42.9	6	42.9
Oracle CDP, Pinal County	3 505	352	10.0	98	10.8	37	5.5	14	3.2	77	8.0	34	37.0
Oro Valley town, Pima County	29 613	929	3.1	127	2.0	66	1.4	149	2.2	223	2.4	51	16.5
Page city, Coconino County	6 802	947	13.9	429	19.7	266	15.8	5	1.3	227	12.8	122	59.2
Paradise Valley town, Maricopa County	13 629	334	2.5	50	1.5	34	1.3	63	2.8	80	1.9	5	4.8
Parker town, La Paz County	3 119	460	14.7	183	18.2	144	18.3	43	13.9	83	10.6	36	27.3
Parker Strip CDP, La Paz County	3 294	523	15.9	127	25.5	106	26.5	111	14.8	105	10.9	35	59.3
Parks CDP, Coconino County	1 160	107	9.2	24	9.6	17	8.3	7	5.7	22	6.4	10	47.6
Patagonia town, Santa Cruz County	854	214	25.1	65	36.1	44	32.6	31	17.2	41	18.0	9	37.5
Paulden CDP, Yavapai County	3 380	584	17.3	222	19.4	149	16.8	31	13.5	129	14.2	29	40.3
Payson town, Gila County	13 744	1 360	9.9	426	15.1	283	13.2	175	4.7	274	6.5	101	30.6
Peach Springs CDP, Mohave County	777	284	36.6	120	38.7	91	38.4	31	55.4	71	38.2	28	43.1
Peeples Valley CDP, Yavapai County	351	34	9.7	-	-	-	-	15	14.4	8	7.0	-	(X)
Peoria city	107 094	5 627	5.3	1 743	5.8	1 312	6.0	958	6.3	968	3.3	351	14.3
Maricopa County (part)	107 094	5 627	5.3	1 743	5.8	1 312	6.0	958	6.3	968	3.3	351	14.3
Yavapai County (part)	-	-	(X)	-	(X)	-	(X)	-	(X)	-	(X)	-	(X)
Peridot CDP	1 225	721	58.9	355	69.9	273	70.0	27	36.5	129	49.4	21	70.0
Gila County (part)	321	95	29.6	45	31.5	24	26.1	-	-	23	28.8	-	(X)
Graham County (part)	904	626	69.2	310	84.9	249	83.6	27	51.9	106	58.6	21	70.0
Phoenix city, Maricopa County	1 300 100	205 320	15.8	77 445	21.0	50 278	19.5	10 841	10.3	35 590	11.5	12 411	29.8
Picture Rocks CDP, Pima County	7 851	589	7.5	243	10.9	185	11.0	11	1.8	94	4.3	27	13.8
Pima town, Graham County	2 097	406	19.4	174	25.3	116	23.7	49	15.6	85	15.0	27	51.9
Pine CDP, Gila County	1 896	176	9.3	66	21.3	62	23.3	18	4.1	31	5.1	8	36.4
Pinetop-Lakeside town, Navajo County	3 523	355	10.1	88	10.6	54	8.9	32	6.1	64	6.6	12	17.1
Pinon CDP, Navajo County	1 027	551	53.7	234	54.7	171	53.4	22	100.0	114	52.1	35	81.4
Pirtleville CDP, Cochise County	1 542	590	38.3	276	49.8	200	46.5	63	38.4	108	30.1	41	77.4
Pisinemo CDP, Pima County	215	108	50.2	32	45.7	28	49.1	-	-	21	48.8	9	50.0
Poston CDP, La Paz County	445	206	46.3	103	54.5	77	56.6	4	18.2	44	41.5	10	76.9
Prescott city, Yavapai County	32 519	4 256	13.1	767	14.4	512	12.3	552	6.4	675	7.4	259	29.5
Prescott Valley town, Yavapai County	23 348	2 552	10.9	852	13.9	541	12.3	260	6.7	526	7.8	133	22.5
Quartzsite town, La Paz County	3 397	457	13.5	47	20.3	47	24.7	193	10.0	91	7.8	16	50.0
Queen Creek town	4 317	397	9.2	138	10.0	115	11.0	14	6.5	69	6.0	5	8.8
Maricopa County (part)	4 178	386	9.2	138	10.0	115	11.1	8	4.0	63	5.6	5	8.8
Pinal County (part)	139	11	7.9	-	-	-	-	6	31.6	6	20.7	-	(X)
Queen Valley CDP, Pinal County	716	42	5.9	-	-	-	-	26	6.1	-	-	-	-
Red Mesa CDP, Apache County	363	158	43.5	65	48.5	65	50.8	22	52.4	27	33.3	8	22.9
Rio Rico Northeast CDP, Santa Cruz County	2 974	209	7.0	46	4.7	22	3.3	37	13.3	37	4.7	-	-
Rio Rico Northwest CDP, Santa Cruz County	2 939	464	15.8	207	16.7	131	14.0	6	7.6	97	14.7	30	23.6
Rio Rico Southeast CDP, Santa Cruz County	1 779	226	12.7	93	12.7	61	10.9	10	15.4	63	13.9	17	32.7
Rio Rico Southwest CDP, Santa Cruz County	2 769	339	12.2	152	13.5	113	13.7	-	-	63	9.7	6	19.4
Rio Verde CDP, Maricopa County	1 461	25	1.7	-	(X)	-	(X)	18	2.1	-	-	-	(X)
Rock Point CDP, Apache County	968	358	37.0	201	41.6	171	40.2	-	-	67	33.2	41	100.0
Rough Rock CDP, Apache County	607	181	29.8	83	37.2	63	39.4	8	20.0	28	23.7	6	22.2
Round Rock CDP, Apache County	581	332	57.1	135	48.7	111	47.8	22	64.7	56	51.9	14	30.4
Sacaton CDP, Pinal County	1 285	513	39.9	198	45.4	138	40.5	28	31.1	100	36.4	17	23.9
Safford city, Graham County	9 025	1 565	17.3	740	26.5	587	28.6	151	10.5	336	13.9	189	48.6
Sahuarita town, Pima County	3 221	182	5.7	54	6.6	45	7.6	33	7.0	38	4.0	9	17.6
St. David CDP, Cochise County	1 592	193	12.1	65	13.6	65	18.2	16	3.8	34	8.7	7	33.3
St. Johns city, Apache County	3 148	481	15.3	209	18.2	160	17.5	42	10.8	102	12.5	23	30.3
St. Michaels CDP, Apache County	1 236	277	22.4	130	24.3	102	21.5	18	27.3	48	20.3	12	15.2
Salome CDP, La Paz County	1 131	264	23.3	57	32.4	46	31.5	67	16.1	57	16.7	9	50.0
San Carlos CDP, Gila County	3 804	2 236	58.8	982	62.4	745	61.0	104	56.5	437	57.5	173	68.1
San Luis city, Yuma County	12 989	4 645	35.8	2 077	38.5	1 495	37.1	289	44.3	1 058	36.3	297	63.3
San Manuel CDP, Pinal County	4 350	558	12.8	256	18.4	194	19.0	24	5.6	123	10.3	33	37.9
Santan CDP, Pinal County	599	277	46.2	183	77.5	112	71.8	-	-	63	46.3	37	67.3
Santa Rosa CDP, Pima County	442	226	51.1	73	54.5	55	53.9	40	69.0	42	50.0	11	57.9
Sawmill CDP, Apache County	639	342	53.5	112	53.1	81	46.3	22	39.3	56	47.1	18	35.3
Scottsdale city, Maricopa County	201 648	11 650	5.8	2 074	5.4	1 441	5.1	1 972	5.9	1 864	3.4	620	15.2
Second Mesa CDP, Navajo County	788	286	36.3	120	36.6	102	41.0	5	23.8	49	32.7	22	33.3
Sedona city	10 161	986	9.7	165	12.1	60	5.6	135	5.0	136	4.7	40	28.4
Coconino County (part)	2 957	252	8.5	21	7.3	7	3.3	34	3.7	34	3.8	20	57.1
Yavapai County (part)	7 204	734	10.2	144	13.4	53	6.2	101	5.7	102	5.1	20	18.9
Seligman CDP, Yavapai County	549	93	16.9	29	19.2	27	22.1	17	16.5	21	14.4	12	52.2
Sells CDP, Pima County	2 852	1 311	46.0	604	50.8	421	52.5	41	40.6	249	41.9	145	54.5
Shongopovi CDP, Navajo County	630	348	55.2	175	70.0	129	76.3	35	43.2	72	51.1	38	58.5
Shonto CDP, Navajo County	578	81	14.0	45	22.3	37	27.6	7	100.0	23	16.5	8	34.8
Show Low city, Navajo County	7 571	1 134	15.0	543	23.6	412	23.6	67	6.0	251	11.7	105	41.7
Sierra Vista city, Cochise County	34 624	3 630	10.5	1 460	15.8	961	14.6	170	4.0	795	8.0	383	35.6
Sierra Vista Southeast CDP, Cochise County	14 706	1 074	7.3	347	8.9	238	7.9	95	5.1	229	5.4	68	30.0
Snowflake town, Navajo County	4 451	668	15.0	317	18.7	221	17.4	68	14.1	114	10.4	34	37.0
Somerton city, Yuma County	7 248	1 928	26.6	880	31.8	640	31.0	151	27.9	397	24.0	68	39.3
Sonoita CDP, Santa Cruz County	856	42	4.9	15	10.1	12	10.8	4	2.0	8	2.8	3	42.9
South Tucson city, Pima County	5 428	2 525	46.5	994	61.2	685	59.7	173	36.0	484	43.5	195	71.4
Springerville town, Apache County	1 940	407	21.0	160	25.4	107	23.5	62	26.1	73	14.7	30	41.1

Table 16. **Poverty Status in 1999: 2000**—Con.

[Data based on a sample (except Tables 65-68). For information on confidentiality protection, coverage, sampling error, and nonsampling error, see Appendix G.
For location of definitions, see "How to Use This Census Report"]

State County Place	Population for whom poverty status is determined									Families with income in 1999 below poverty level			
		Income in 1999 below poverty level								All families		Families with female householder, no husband present, with related children under 18 years	
		All ages		Related children				Population 65 years and over					
				Under 18 years		5 to 17 years							
	Total	Number	Percent	Number	Percent	Number	Percent	Number	Percent	Number	Percent	Number	Percent
PLACE—Con.													
Spring Valley CDP, Yavapai County	1 007	110	10.9	3	1.3	3	1.8	29	12.8	5	1.8	-	-
Stanfield CDP, Pinal County	645	210	32.6	96	51.9	71	55.0	11	20.0	50	32.1	30	100.0
Steamboat CDP, Apache County	175	132	75.4	83	84.7	76	90.5	-	(X)	39	83.0	29	78.4
Strawberry CDP, Gila County	1 025	111	10.8	33	25.2	20	19.8	4	1.5	24	6.9	5	41.7
Summit CDP, Pima County	3 274	859	26.2	483	42.9	401	42.1	24	9.0	176	22.0	25	30.1
Sun City CDP, Maricopa County	37 586	1 733	4.6	-	-	-	-	1 275	4.3	318	2.5	-	-
Sun City West CDP, Maricopa County	26 071	476	1.8	-	-	-	-	411	1.9	78	0.8	-	-
Sun Lakes CDP, Maricopa County	11 946	335	2.8	-	-	-	-	242	3.0	97	2.0	-	-
Sun Valley CDP, Gila County	1 288	125	9.7	17	7.4	17	9.6	22	6.5	17	4.7	11	45.8
Supai CDP, Coconino County	-	-	(X)	-	(X)	-	(X)	-	(X)	-	(X)	-	(X)
Superior town, Pinal County	3 255	906	27.8	341	39.0	255	38.9	110	16.5	191	22.5	72	59.0
Surprise city, Maricopa County	30 763	2 689	8.7	1 000	16.7	689	18.1	255	3.3	550	5.6	159	38.7
Swift Trail Junction CDP, Graham County	1 308	181	13.8	29	7.4	15	5.6	43	22.5	32	10.4	12	25.5
Tacna CDP, Yuma County	562	141	25.1	59	33.5	42	31.1	15	14.2	33	22.4	5	35.7
Tanque Verde CDP, Pima County	16 520	393	2.4	67	1.6	67	1.9	60	3.3	75	1.5	18	7.1
Taylor town, Navajo County	3 200	479	15.0	226	18.2	132	14.6	24	8.8	109	13.9	23	40.4
Teec Nos Pos CDP, Apache County	941	412	43.8	177	46.6	112	49.1	30	78.9	81	41.5	36	67.9
Tempe city, Maricopa County	152 879	21 904	14.3	4 096	13.6	2 549	11.8	558	5.1	2 555	7.5	910	24.6
Thatcher town, Graham County	3 751	758	20.2	247	22.6	161	19.7	21	5.1	123	12.8	36	32.4
Three Points CDP, Pima County	5 225	1 156	22.1	487	30.0	382	30.3	50	12.8	234	18.0	59	50.0
Tolleson city, Maricopa County	4 949	676	13.7	306	19.4	231	19.3	56	10.9	114	9.9	54	31.8
Tombstone city, Cochise County	1 490	260	17.4	62	22.6	38	17.8	46	13.1	55	13.0	13	40.6
Tonalea CDP, Coconino County	668	91	13.6	59	16.9	53	18.3	-	-	13	10.8	-	-
Tonto Basin CDP, Gila County	812	149	18.3	12	16.9	6	11.5	34	12.3	44	15.9	-	-
Top-of-the-World CDP	424	22	5.2	7	7.1	7	8.0	-	-	8	5.6	-	(X)
Gila County (part)	-	-	(X)	-	(X)	-	(X)	-	(X)	-	(X)	-	(X)
Pinal County (part)	424	22	5.2	7	7.1	7	8.0	-	-	8	5.6	-	(X)
Tortolita CDP, Pima County	3 602	189	5.2	47	5.0	40	5.1	18	7.8	56	5.7	-	-
Tsaile CDP, Apache County	1 022	646	63.2	331	72.3	225	67.2	14	70.0	120	59.7	63	82.9
Tubac CDP, Santa Cruz County	845	56	6.6	-	-	-	-	30	7.9	6	2.1	-	(X)
Tuba City CDP, Coconino County	8 007	2 254	28.2	1 135	33.0	810	30.2	155	44.8	382	23.1	199	44.0
Tucson city, Pima County	469 210	86 532	18.4	27 279	23.6	18 351	22.5	6 293	11.0	15 525	13.7	6 976	37.8
Tucson Estates CDP, Pima County	9 900	766	7.7	204	10.6	135	9.2	175	5.9	181	6.2	37	23.9
Tumacacori-Carmen CDP, Santa Cruz County	511	55	10.8	-	-	-	-	21	26.3	15	10.1	-	(X)
Tusayan CDP, Coconino County	539	98	18.2	25	18.0	17	17.7	-	-	17	14.9	8	57.1
Vail CDP, Pima County	2 158	136	6.3	41	6.5	33	6.8	10	7.5	36	6.1	21	50.0
Valencia West CDP, Pima County	2 451	672	27.4	319	35.4	223	34.5	8	5.8	148	26.1	62	45.6
Wellton town, Yuma County	1 932	412	21.3	159	36.9	120	40.1	57	10.0	98	16.1	24	60.0
Wenden CDP, La Paz County	873	272	31.2	115	50.0	111	58.4	5	2.7	64	25.1	24	75.0
Whetstone CDP, Cochise County	2 300	460	20.0	203	32.3	190	37.9	4	1.3	90	13.4	13	25.0
Whiteriver CDP, Navajo County	5 223	2 696	51.6	1 381	59.2	1 100	60.9	45	35.2	511	46.9	257	65.7
Wickenburg town, Maricopa County	4 983	566	11.4	114	11.5	71	9.2	70	5.1	97	6.9	25	36.8
Wilhoit CDP, Yavapai County	637	107	16.8	25	23.1	19	21.6	19	9.7	18	10.1	6	85.7
Willcox city, Cochise County	3 561	963	27.0	354	36.6	236	34.4	131	24.6	209	21.6	65	52.8
Williams city, Coconino County	2 845	364	12.8	151	18.2	83	14.4	37	11.6	72	9.9	41	41.8
Williamson CDP, Yavapai County	3 899	205	5.3	52	7.1	28	4.4	11	1.5	47	3.6	10	47.6
Willow Valley CDP, Mohave County	553	-	-	-	-	-	-	-	-	-	-	-	-
Window Rock CDP, Apache County	3 008	741	24.6	325	28.6	168	22.0	8	6.8	176	24.6	104	50.7
Winkelman town	452	123	27.2	51	42.5	30	31.9	12	16.7	22	20.0	12	57.1
Gila County (part)	449	123	27.4	51	42.9	30	32.3	12	16.7	22	20.2	12	57.1
Pinal County (part)	3	-	-	-	-	-	-	-	(X)	-	-	-	(X)
Winslow city, Navajo County	7 895	1 652	20.9	713	26.9	505	25.6	143	16.3	351	17.5	182	50.1
Winslow West CDP	155	106	68.4	50	56.2	39	50.0	-	(X)	32	88.9	15	78.9
Coconino County (part)	155	106	68.4	50	56.2	39	50.0	-	(X)	32	88.9	15	78.9
Navajo County (part)	-	-	(X)	-	(X)	-	(X)	-	(X)	-	(X)	-	(X)
Yarnell CDP, Yavapai County	702	98	14.0	18	18.0	10	13.3	11	5.0	23	11.5	7	46.7
Young CDP, Gila County	542	111	20.5	35	32.4	29	34.5	9	7.1	28	16.8	6	75.0
Youngtown town, Maricopa County	2 853	375	13.1	99	33.1	78	36.6	116	8.5	72	9.6	10	25.0
Yuma city, Yuma County	74 347	10 910	14.7	4 565	20.3	3 142	19.8	790	7.8	2 395	12.1	951	38.7

Table 17. **Units in Structure: 2000**

[Data based on a sample (except Tables 65-68). For information on confidentiality protection, coverage, sampling error, and nonsampling error, see Appendix G.
For location of definitions, see "How to Use This Census Report"]

State County County Subdivision Place	Total housing units	Units in structure								
		1 unit, detached	1 unit, attached	2 to 4 units	5 to 9 units	10 to 19 units	20 to 49 units	50 or more units	Mobile home	Boat, RV, van, etc.
The State	**2 189 189**	**1 244 172**	**131 317**	**107 235**	**82 205**	**81 462**	**56 012**	**156 824**	**302 575**	**27 387**
Apache County	31 621	21 440	1 553	1 153	372	55	124	-	6 317	607
Chinle CCD	8 641	5 628	805	506	145	5	8	-	1 426	118
Chinle CDP	1 665	628	297	280	106	5	-	-	345	4
Lukachukai CDP	639	413	33	-	6	-	-	-	140	47
Many Farms CDP	580	390	14	81	25	-	-	-	70	-
Nazlini CDP	159	137	16	-	-	-	-	-	6	-
Rough Rock CDP	156	94	20	-	-	-	-	-	42	-
Round Rock CDP	227	152	42	8	-	-	-	-	25	-
Tsaile CDP	326	172	6	96	8	-	-	-	44	-
Dennehotso CCD	713	542	23	6	-	-	-	-	126	16
Dennehotso CDP	247	168	7	6	-	-	-	-	66	-
Eagar-Springerville CCD	4 918	3 535	49	76	25	44	61	-	854	274
Eagar town	1 696	1 163	10	12	-	12	19	-	434	46
Springerville town (part)	627	407	12	22	11	2	37	-	125	11
Fort Apache CCD	247	224	6	4	-	-	-	-	12	1
McNary CDP (part)	102	91	3	-	-	-	-	-	8	-
Fort Defiance CCD	10 044	7 222	487	364	158	-	-	-	1 781	32
Burnside CDP	188	125	20	23	9	-	-	-	11	-
Fort Defiance CDP	1 260	655	56	132	13	-	-	-	404	-
Ganado CDP	518	228	52	28	18	-	-	-	192	-
Houck CDP	428	364	13	4	-	-	-	-	47	-
St. Michaels CDP	375	204	29	-	-	-	-	-	142	-
Sawmill CDP	235	179	-	4	-	-	-	-	52	-
Steamboat CDP	73	50	-	-	-	-	-	-	23	-
Window Rock CDP	952	544	58	114	118	-	-	-	118	-
Puerco CCD	830	581	26	8	4	-	-	-	202	9
St. Johns CCD	3 552	1 715	56	62	40	6	55	-	1 470	148
St. Johns city	1 388	803	30	54	40	-	6	-	455	-
Springerville town (part)	275	127	-	5	-	6	47	-	88	2
Sweetwater CCD	2 676	1 993	101	127	-	-	-	-	446	9
Red Mesa CDP	158	68	-	49	-	-	-	-	41	-
Rock Point CDP	256	146	16	5	-	-	-	-	89	-
Teec Nos Pos CDP	340	231	-	26	-	-	-	-	83	-
Cochise County	51 126	29 088	2 119	2 160	832	1 344	1 217	877	12 278	1 211
Benson CCD	5 867	2 645	48	126	20	12	55	-	2 443	518
Benson city	2 670	1 292	35	104	20	12	55	-	843	309
St. David CDP	874	350	9	11	-	-	-	-	420	84
Bisbee CCD	10 752	7 438	118	281	94	29	87	6	2 626	73
Bisbee city	3 282	2 661	63	258	75	29	87	6	98	5
Naco CDP	302	184	6	2	-	-	-	-	110	-
Sierra Vista city (part)	809	761	-	-	-	-	-	-	48	-
Sierra Vista Southeast CDP (part)	4 807	2 879	44	7	-	-	-	-	1 854	23
Bowie CCD	1 274	666	11	12	-	2	-	-	524	59
Douglas CCD	7 008	4 202	315	653	243	142	100	83	1 202	68
Douglas city	5 156	3 402	288	630	229	140	100	83	256	28
Pirtleville CDP	529	326	27	-	-	-	-	-	176	-
Elfrida CCD	1 716	956	4	5	2	-	-	-	698	51
Sierra Vista CCD	19 823	10 658	1 495	935	444	1 053	945	788	3 183	322
Huachuca City town	852	499	4	47	7	41	39	-	213	2
Sierra Vista city (part)	14 812	7 967	1 474	788	357	932	906	783	1 365	240
Sierra Vista Southeast CDP (part)	1 079	787	-	-	38	52	-	-	202	-
Tombstone city	837	487	17	79	31	2	-	3	186	32
Whetstone CDP	1 020	482	-	-	-	-	-	-	524	14
Willcox CCD	4 686	2 523	128	148	29	106	30	-	1 602	120
Willcox city	1 597	881	25	122	9	72	25	-	444	19
Coconino County	53 443	31 198	2 604	3 152	2 594	1 771	902	1 427	9 287	508
Coconino CCD	36 742	21 373	1 981	2 594	2 191	1 695	703	1 370	4 635	200
Flagstaff city	21 430	9 888	1 720	2 345	2 039	1 645	703	1 360	1 702	28
Kachina Village CDP	1 447	975	26	10	-	-	-	-	436	-
Mountainaire CDP	531	472	-	-	12	-	-	10	29	8
Munds Park CDP	3 035	1 954	68	92	26	-	-	-	895	-
Parks CDP (part)	-	-	-	-	-	-	-	-	-	-
Sedona city (part)	1 814	1 398	73	94	89	42	-	-	77	41
Winslow West CDP (part)	33	-	27	6	-	-	-	-	-	-
Havasupai CCD	147	131	3	9	-	4	-	-	-	-
Supai CDP	-	-	-	-	-	-	-	-	-	-
Hopi CCD	40	33	-	-	-	-	-	-	7	-
Hualapai CCD	-	-	-	-	-	-	-	-	-	-
Kaibab CCD	1 110	476	2	37	28	5	54	13	477	18
Fredonia town	428	270	-	4	-	-	-	-	154	-
Kaibab CDP (part)	-	-	-	-	-	-	-	-	-	-
Tuba City CCD	10 601	6 717	553	242	127	-	69	42	2 762	89
Bitter Springs CDP	137	120	-	10	-	-	-	-	7	-
Cameron CDP	311	182	15	-	-	-	-	-	94	20
Kaibito CDP	415	316	-	19	-	-	-	-	80	-
Lechee CDP	371	232	5	-	-	-	-	-	134	-
Leupp CDP	271	208	-	21	6	-	-	-	36	-
Moenkopi CDP	248	227	21	-	-	-	-	-	-	-
Page city	2 606	1 064	54	116	60	-	69	42	1 185	16
Tonalea CDP	118	118	-	-	-	-	-	-	-	-
Tuba City CDP	2 409	1 186	300	64	61	-	-	-	787	11
Williams CCD	4 803	2 468	65	270	248	67	76	2	1 406	201
Grand Canyon Village CDP	795	259	23	121	148	32	18	2	164	28
Parks CDP (part)	927	710	3	2	-	-	-	-	186	26
Tusayan CDP	307	45	7	57	53	30	25	-	83	7
Williams city	1 224	882	20	87	47	5	33	-	136	14
Gila County	28 189	18 554	266	952	227	106	195	26	7 195	668
Globe-Miami CCD	8 880	5 371	54	468	98	30	54	-	2 724	81
Central Heights-Midland City CDP	1 153	757	-	-	-	21	-	-	364	11
Claypool CDP	791	591	8	8	-	-	-	-	176	8
Globe city	3 181	2 239	35	396	65	7	6	-	425	8
Miami town	944	694	11	49	33	2	48	-	107	-
Top-of-the-World CDP (part)	-	-	-	-	-	-	-	-	-	-
Payson CCD	14 959	10 601	193	325	123	76	141	26	2 970	504

Table 17. **Units in Structure: 2000**—Con.

[Data based on a sample (except Tables 65-68). For information on confidentiality protection, coverage, sampling error, and nonsampling error, see Appendix G.
For location of definitions, see "How to Use This Census Report"]

State County County Subdivision Place	Total housing units	Units in structure								
		1 unit, detached	1 unit, attached	2 to 4 units	5 to 9 units	10 to 19 units	20 to 49 units	50 or more units	Mobile home	Boat, RV, van, etc.
Gila County—Con.										
Payson CCD—Con.										
Payson town	7 279	4 910	131	275	123	76	141	26	1 572	25
Pine CDP	2 239	1 881	17	6	-	-	-	-	226	109
Strawberry CDP	1 165	961	23	5	-	-	-	-	142	34
Sun Valley CDP	948	268	-	19	-	-	-	-	489	172
Reservation CCD	1 791	1 234	7	149	6	-	-	-	389	6
Canyon Day CDP	290	270	-	6	-	-	-	-	14	-
Peridot CDP (part)	111	76	-	-	-	-	-	-	35	-
San Carlos CDP	1 015	730	-	131	6	-	-	-	142	6
Tonto CCD	1 938	943	-	2	-	-	-	-	920	73
Gisela CDP	288	114	-	-	-	-	-	-	174	-
Tonto Basin CDP	715	328	-	-	-	-	-	-	359	28
Young CDP	409	248	-	2	-	-	-	-	135	24
Winkelman CCD	621	405	12	8	-	-	-	-	192	4
Hayden town (part)	325	279	9	6	-	-	-	-	31	-
Winkelman town (part)	191	97	3	2	-	-	-	-	85	4
Graham County	11 430	7 035	166	378	170	48	116	64	3 278	175
Bonita-Klondyke CCD	438	285	3	11	10	4	-	-	110	15
Swift Trail Junction CDP (part)	117	69	-	8	-	-	-	-	31	9
Pima CCD	1 453	794	14	30	-	2	-	-	589	24
Pima town	838	508	6	27	-	2	-	-	292	3
Safford CCD	8 431	4 990	104	334	160	42	116	64	2 485	136
Safford city	3 691	2 610	54	210	112	27	112	58	459	49
Swift Trail Junction CDP (part)	446	152	-	-	7	-	-	-	287	-
Thatcher town	1 441	897	34	110	41	10	4	6	331	8
San Carlos CCD	1 108	966	45	3	-	-	-	-	94	-
Peridot CDP (part)	234	193	-	-	-	-	-	-	41	-
Greenlee County	3 744	2 460	64	103	38	-	27	15	935	102
Clifton CCD	2 331	1 825	56	59	7	-	27	5	328	24
Clifton town	1 114	946	14	40	-	-	-	-	103	11
Morenci CDP	731	629	42	16	7	-	27	5	5	-
Duncan CCD	1 413	635	8	44	31	-	-	10	607	78
Duncan town	387	199	-	20	23	-	-	6	135	4
La Paz County	15 133	4 628	145	109	223	60	125	-	8 210	1 633
Parker CCD	15 133	4 628	145	109	223	60	125	-	8 210	1 633
Bluewater CDP	546	81	-	-	-	-	-	-	465	-
Bouse CDP	768	260	2	-	-	-	-	-	460	46
Cibola CDP	163	60	-	-	-	-	-	-	96	7
Ehrenberg CDP	824	131	-	-	8	-	18	-	644	23
Parker town	1 157	878	28	30	45	41	47	-	76	12
Parker Strip CDP	4 849	1 293	73	22	163	14	55	-	2 877	352
Poston CDP	122	58	-	-	-	-	-	-	62	2
Quartzsite town	3 193	551	19	20	-	5	5	-	1 794	799
Salome CDP	769	309	-	14	-	-	-	-	372	74
Wenden CDP	554	220	-	-	-	-	-	-	281	53
Maricopa County	1 250 231	739 330	81 868	63 035	58 283	57 351	37 266	116 126	90 494	6 478
Buckeye CCD	6 294	3 486	82	220	128	19	85	107	1 957	210
Buckeye town (part)	2 307	1 289	11	174	98	9	70	100	498	58
Surprise city (part)	-	-	-	-	-	-	-	-	-	-
Chandler CCD	82 779	63 257	3 387	2 132	3 297	3 011	799	2 932	3 865	99
Chandler city (part)	57 341	40 665	2 600	2 047	3 278	2 947	783	2 868	2 058	95
Gilbert town (part)	9 264	9 171	39	10	-	-	-	-	44	-
Mesa city (part)	752	622	66	30	-	9	16	9	-	-
Phoenix city (part)	-	-	-	-	-	-	-	-	-	-
Queen Creek town (part)	1 254	1 005	6	-	-	-	-	-	239	4
Sun Lakes CDP	7 812	6 357	394	19	13	34	-	7	988	-
Tempe city (part)	2 901	2 682	219	-	-	-	-	-	-	-
Deer Valley CCD	58 709	49 998	1 963	518	830	1 023	386	1 512	1 941	538
Carefree town (part)	1 611	1 169	277	21	16	24	39	63	2	-
Cave Creek town	1 779	1 384	91	77	39	33	21	11	121	2
Glendale city (part)	16 823	13 995	154	260	606	716	201	701	190	-
New River CDP	4 494	3 872	77	5	-	-	-	12	478	50
Peoria city (part)	12 455	10 012	1 066	119	116	220	97	664	77	84
Phoenix city (part)	15 133	14 004	183	7	43	30	7	61	659	139
Scottsdale city (part)	2 578	2 492	63	-	10	-	13	-	-	-
Gila Bend CCD	3 129	2 151	15	123	9	26	30	3	732	40
Avondale city (part)	6	6	-	-	-	-	-	-	-	-
Buckeye town (part)	7	2	-	-	-	-	-	-	5	-
Gila Bend town	739	397	4	38	6	26	30	-	217	21
Goodyear city (part)	1 071	1 030	-	-	-	-	-	-	41	-
Phoenix CCD	1 058 491	590 995	73 363	59 196	53 703	53 066	35 595	110 634	77 078	4 861
Apache Junction city (part)	325	-	-	7	41	127	8	-	131	11
Avondale city (part)	11 406	8 410	176	531	234	135	318	363	1 217	22
Buckeye town (part)	-	-	-	-	-	-	-	-	-	-
Chandler city (part)	9 293	6 549	990	358	461	409	117	401	8	-
El Mirage city	3 150	1 549	66	155	73	54	40	-	844	369
Fountain Hills town	10 498	6 967	1 142	1 123	578	451	72	165	-	-
Gilbert town (part)	27 788	23 017	1 122	519	760	666	322	1 292	90	-
Glendale city (part)	62 822	33 797	3 956	3 217	2 840	3 221	2 278	8 735	4 709	69
Goodyear city (part)	5 592	4 609	132	174	148	95	40	118	254	22
Guadalupe town	1 184	830	141	64	10	-	7	12	120	-
Litchfield Park city	1 631	1 219	308	31	44	11	18	-	-	-
Mesa city (part)	174 965	84 451	10 334	10 022	8 767	9 151	4 668	14 524	30 984	2 064
Paradise Valley town	5 549	5 453	74	15	-	-	-	-	7	-
Peoria city (part)	30 214	21 028	1 385	510	639	463	221	1 998	3 401	569
Phoenix city (part)	480 660	271 571	25 778	30 162	24 698	26 146	20 395	60 912	20 030	968
Rio Verde CDP (part)	-	-	-	-	-	-	-	-	-	-
Scottsdale city (part)	101 318	53 871	13 797	4 970	7 896	6 660	2 605	10 502	952	65
Sun City CDP	27 584	16 516	6 734	1 349	843	286	312	1 458	78	8
Surprise city (part)	5 915	3 984	102	160	99	242	36	32	1 096	164
Tempe city (part)	64 107	27 810	5 951	4 652	5 035	4 497	3 682	9 754	2 620	106
Tolleson city	1 482	1 116	46	80	49	-	109	42	40	-
Youngtown town	1 769	1 147	75	255	49	88	77	68	10	-
St. Johns CCD	682	510	14	37	2	-	-	-	119	-

Table 17. **Units in Structure: 2000**—Con.

[Data based on a sample (except Tables 65-68). For information on confidentiality protection, coverage, sampling error, and nonsampling error, see Appendix G. For location of definitions, see "How to Use This Census Report"]

State County County Subdivision Place	Total housing units	Units in structure								
		1 unit, detached	1 unit, attached	2 to 4 units	5 to 9 units	10 to 19 units	20 to 49 units	50 or more units	Mobile home	Boat, RV, van, etc.
Maricopa County—Con.										
St. Johns CCD—Con.										
Phoenix city (part)	-	-	-	-	-	-	-	-	-	-
Salt River CCD	2 807	1 240	29	-	7	3	-	5	1 500	23
Mesa city (part)	-	-	-	-	-	-	-	-	-	-
Tempe city (part)	-	-	-	-	-	-	-	-	-	-
Tonto CCD	2 976	2 554	345	18	-	-	-	10	49	-
Carefree town (part)	223	218	5	-	-	-	-	-	-	-
Rio Verde CDP (part)	1 204	1 007	197	-	-	-	-	-	-	-
Scottsdale city (part)	1 053	927	126	-	-	-	-	-	-	-
Wickenburg CCD	34 364	25 139	2 670	791	307	203	371	923	3 253	707
Buckeye town (part)	51	3	-	-	-	-	-	-	45	3
Peoria city (part)	-	-	-	-	-	-	-	-	-	-
Sun City West CDP	17 267	13 973	2 199	323	167	-	9	586	10	-
Surprise city (part)	10 392	7 636	381	77	63	80	258	331	1 104	462
Wickenburg town	2 646	1 402	54	343	77	64	104	6	531	65
Mohave County	80 062	41 548	1 582	3 355	1 512	1 125	982	1 721	26 622	1 615
Kingman North CCD	24 584	12 249	351	541	305	278	156	186	9 812	706
Bullhead City city (part)	-	-	-	-	-	-	-	-	-	-
Dolan Springs CDP	1 307	410	10	5	-	-	-	-	791	91
Golden Valley CDP	2 220	769	6	-	-	-	-	-	1 392	53
Kingman city	8 564	6 168	258	415	257	271	149	186	671	189
New Kingman-Butler CDP	6 671	1 768	14	61	40	-	7	-	4 773	8
Peach Springs CDP	280	233	2	31	3	-	-	-	11	-
Kingman South CCD	53 707	28 410	1 221	2 770	1 205	841	820	1 535	16 063	842
Arizona Village CDP	76	70	-	2	-	-	-	2	2	-
Bullhead City city (part)	18 410	5 910	223	1 165	543	334	587	828	8 223	597
Desert Hills CDP	1 459	270	-	-	-	-	-	-	1 180	9
Lake Havasu City city	22 991	17 676	929	1 537	637	479	231	705	795	2
Mesquite Creek CDP	141	141	-	-	-	-	-	-	-	-
Mohave Valley CDP	6 678	3 303	55	54	25	25	-	-	3 181	35
Mojave Ranch Estates CDP	4	-	-	-	-	-	-	-	4	-
Willow Valley CDP	448	132	-	-	-	-	-	-	316	-
Mohave North CCD	1 771	889	10	44	2	6	6	-	747	67
Colorado City town	474	339	3	33	-	-	6	-	91	2
Kaibab CDP (part)	145	138	4	-	-	-	-	-	3	-
Navajo County	47 413	31 143	1 453	1 691	451	289	200	83	11 458	645
Apache CCD	2 855	2 268	121	74	-	-	-	-	345	47
Cibecue CDP	333	290	9	-	-	-	-	-	34	-
East Fork CDP	260	260	-	-	-	-	-	-	-	-
McNary CDP (part)	-	-	-	-	-	-	-	-	-	-
Whiteriver CDP	1 335	1 042	86	64	-	-	-	-	143	-
Hopi CCD	2 607	1 665	378	92	42	-	6	-	415	9
First Mesa CDP	371	261	79	-	-	-	-	-	31	-
Hotevilla-Bacavi CDP	340	175	125	-	-	-	-	-	40	-
Jeddito CDP	136	78	25	19	-	-	6	-	8	-
Keams Canyon CDP	111	35	9	15	20	-	-	-	32	-
Kykotsmovi Village CDP	263	187	13	-	7	-	-	-	56	-
Second Mesa CDP	253	159	45	7	-	-	-	-	42	-
Shongopovi CDP	175	91	35	-	-	-	-	-	49	-
Indian Wells CCD	3 020	2 385	135	70	-	-	-	-	351	79
Dilkon CDP	367	286	1	24	-	-	-	-	42	14
Greasewood CDP	148	121	8	14	-	-	-	-	5	-
Little Colorado CCD	6 408	4 031	142	464	210	130	70	61	1 251	49
Holbrook city	1 909	1 095	51	133	57	10	23	48	483	9
Winslow city	3 242	2 285	78	282	139	110	47	13	288	-
Winslow West CDP (part)	-	-	-	-	-	-	-	-	-	-
Pinon CCD	3 224	2 682	113	41	14	-	-	-	356	18
Pinon CDP	376	237	48	12	5	-	-	-	74	-
Snowflake CCD	25 298	15 506	448	764	172	151	124	22	7 678	433
Heber-Overgaard CDP	3 185	2 050	-	4	-	-	-	5	1 058	68
Pinetop-Lakeside town	2 756	1 879	150	101	30	35	37	5	510	9
Show Low city	4 388	2 018	68	176	50	102	64	6	1 794	110
Snowflake town	1 515	1 038	31	46	24	6	-	-	352	18
Taylor town	1 054	646	4	30	13	-	11	-	346	4
Western CCD	4 001	2 606	116	186	13	8	-	-	1 062	10
Chilchinbito CDP	182	147	6	-	-	-	-	-	29	-
Kayenta CDP	1 455	551	60	168	7	8	-	-	652	9
Oljato-Monument Valley CDP	39	33	-	-	-	-	-	-	6	-
Shonto CDP	215	207	-	-	-	-	-	-	8	-
Pima County	366 737	194 198	31 515	19 407	12 870	16 140	11 654	32 125	47 112	1 716
Ajo CCD	2 623	2 110	71	53	6	11	-	2	338	32
Ajo CDP	2 490	2 027	71	53	2	11	-	2	292	32
Arivaca CCD	24 473	12 741	5 548	741	110	113	58	218	4 801	143
Drexel Heights CDP (part)	4 253	3 004	73	13	-	-	-	-	1 139	24
East Sahuarita CDP (part)	-	-	-	-	-	-	-	-	-	-
Green Valley CDP (part)	12 967	6 069	5 392	672	38	50	48	176	522	-
Sahuarita town (part)	1 233	847	17	20	68	49	4	42	186	-
Three Points CDP (part)	1 767	509	4	6	-	-	-	-	1 202	46
Valencia West CDP	734	272	20	-	-	-	-	-	429	13
Marana CCD	9 880	2 715	26	36	-	-	-	11	6 978	114
Avra Valley CDP	1 898	453	15	7	-	-	-	-	1 423	-
Marana town (part)	588	347	-	6	-	-	-	-	214	21
Picture Rocks CDP (part)	3 063	734	-	-	-	-	-	11	2 291	27
Three Points CDP (part)	252	63	-	4	-	-	-	-	169	16
Tucson Estates CDP (part)	2 796	756	11	19	-	-	-	-	1 987	23
Papago CCD	2 457	1 857	169	134	53	-	-	11	233	-
Pisinemo CDP	122	105	10	-	-	-	-	-	7	-
Santa Rosa CDP	142	100	11	27	-	-	-	-	4	-
Sells CDP	832	613	56	54	32	-	-	-	77	-
Tucson CCD	327 304	174 775	25 701	18 443	12 701	16 016	11 596	31 883	34 762	1 427
Casas Adobes CDP	23 680	14 481	2 329	1 226	959	1 458	539	2 446	242	-
Catalina CDP	2 803	1 001	29	33	-	-	-	10	1 710	20
Catalina Foothills CDP	26 362	15 933	3 402	674	1 509	1 646	571	2 198	425	4
Corona de Tucson CDP	427	352	54	-	7	-	-	-	14	-
Drexel-Alvernon CDP	1 406	721	74	62	43	28	-	74	394	10

Table 17. **Units in Structure: 2000**—Con.

[Data based on a sample (except Tables 65-68). For information on confidentiality protection, coverage, sampling error, and nonsampling error, see Appendix G.
For location of definitions, see "How to Use This Census Report"]

State County County Subdivision Place	Total housing units	Units in structure								
		1 unit, detached	1 unit, attached	2 to 4 units	5 to 9 units	10 to 19 units	20 to 49 units	50 or more units	Mobile home	Boat, RV, van, etc.
Pima County—Con.										
Tucson CCD—Con.										
Drexel Heights CDP (part)	3 742	2 404	31	37	45	25	95	39	1 056	10
East Sahuarita CDP (part)	543	82	6	8	-	-	-	10	428	9
Flowing Wells CDP	7 179	1 551	253	53	-	14	24	20	5 165	99
Green Valley CDP (part)	274	-	44	7	-	-	-	223	-	-
Littletown CDP	351	322	-	-	-	-	-	-	20	9
Marana town (part)	5 070	3 869	160	25	99	226	8	232	291	160
Oro Valley town	14 004	10 660	1 080	272	428	666	110	470	309	9
Picture Rocks CDP (part)	-	-	-	-	-	-	-	-	-	-
Sahuarita town (part)	9	4	-	-	-	-	-	-	5	-
South Tucson city	2 059	1 073	189	211	100	85	98	152	146	5
Summit CDP	1 160	339	18	25	-	11	-	-	767	-
Tanque Verde CDP	6 191	6 058	102	9	-	-	-	5	17	-
Tortolita CDP	1 394	1 139	9	-	38	117	12	-	79	-
Tucson city	209 792	102 023	17 586	15 665	9 447	11 713	10 122	25 996	16 325	915
Tucson Estates CDP (part)	2 141	376	94	7	-	-	-	8	1 656	-
Vail CDP	847	457	-	-	9	-	-	-	379	2
Pinal County	81 154	37 742	1 633	2 934	1 014	1 106	1 198	1 081	30 100	4 346
Casa Grande CCD	14 874	7 004	282	609	364	468	491	778	4 430	448
Casa Grande city (part)	10 927	5 779	271	586	364	424	491	778	1 952	282
Coolidge CCD	4 767	2 751	88	232	68	47	118	14	1 327	122
Coolidge city	3 179	2 108	37	156	63	33	118	14	591	59
Eloy CCD	5 729	3 357	103	310	110	122	134	17	1 476	100
Arizona City CDP	2 169	1 430	24	139	45	35	7	7	430	52
Casa Grande city (part)	9	9	-	-	-	-	-	-	-	-
Eloy city	2 737	1 558	66	147	65	87	127	10	677	-
Florence CCD	4 802	1 729	217	225	135	78	57	23	2 244	94
Florence town	3 255	1 036	212	186	135	70	57	23	1 487	49
Gila River CCD	2 223	1 418	95	52	-	-	10	-	648	-
Blackwater CDP	126	97	-	-	-	-	-	-	29	-
Sacaton CDP	373	226	56	21	-	-	-	-	70	-
Santan CDP	193	97	10	-	-	-	-	-	86	-
Maricopa-Stanfield CCD	3 112	1 157	41	61	-	5	29	-	1 668	151
Ak-Chin Village CDP	216	174	3	10	-	-	25	-	4	-
Maricopa CDP	286	124	15	6	-	-	-	-	141	-
Stanfield CDP	199	126	12	31	-	-	-	-	30	-
North Pinal CCD	37 472	14 341	665	1 338	292	344	290	234	16 578	3 390
Apache Junction city (part)	22 456	6 047	278	861	213	306	274	234	11 267	2 976
Gold Camp CDP	4 095	2 846	301	179	24	-	-	-	505	240
Hayden town (part)	-	-	-	-	-	-	-	-	-	-
Kearny town	871	737	16	18	11	14	-	-	70	5
Queen Creek town (part)	52	26	-	-	-	-	-	-	26	-
Queen Valley CDP	609	146	-	12	-	-	-	-	451	-
Superior town	1 480	1 190	26	13	44	19	16	-	164	8
Top-of-the-World CDP (part)	196	61	-	-	-	-	-	-	135	-
Papago CCD	198	113	8	4	8	-	-	15	50	-
Chuichu CDP	86	46	-	-	8	-	-	-	32	-
San Manuel CCD	7 977	5 872	134	103	37	42	69	-	1 679	41
Dudleyville CDP	572	227	-	-	-	-	-	-	321	24
Mammoth town	679	389	11	32	6	31	2	-	203	5
Oracle CDP	1 571	1 018	5	26	31	8	14	-	463	6
San Manuel CDP	1 832	1 352	8	37	-	-	53	-	376	6
Winkelman town (part)	1	1	-	-	-	-	-	-	-	-
Santa Cruz County	13 036	8 519	769	1 455	315	148	156	65	1 539	70
Nogales CCD	11 494	7 367	740	1 413	311	148	156	65	1 243	51
Amado CDP	108	69	-	-	-	-	-	-	25	14
Nogales city	6 487	3 406	532	1 008	277	115	156	65	923	5
Rio Rico Northeast CDP	1 017	881	79	52	-	5	-	-	-	-
Rio Rico Northwest CDP	817	470	25	281	32	9	-	-	-	-
Rio Rico Southeast CDP	529	477	43	-	-	-	-	-	-	9
Rio Rico Southwest CDP	745	716	10	17	-	-	-	-	2	-
Tubac CDP	551	482	17	15	-	-	-	-	27	10
Tumacacori-Carmen CDP	232	199	-	-	-	-	-	-	33	-
Patagonia CCD	1 542	1 152	29	42	4	-	-	-	296	19
Elgin CDP	146	137	2	-	-	-	-	-	5	2
Patagonia town	502	240	9	29	4	-	-	-	207	13
Sonoita CDP	417	389	9	10	-	-	-	-	7	2
Yavapai County	81 730	49 003	2 765	4 497	1 373	714	978	1 183	19 913	1 304
Ashfork CCD	1 531	725	6	11	-	-	5	-	484	300
Ash Fork CDP	195	141	3	-	-	-	-	-	49	2
Seligman CDP	310	188	3	11	-	-	5	-	95	8
Congress CCD	5 161	2 561	27	80	11	28	20	-	2 076	358
Black Canyon City CDP (part)	1 403	509	5	49	-	5	-	-	765	70
Congress CDP	1 055	446	3	3	-	-	-	-	448	155
Cordes Lakes CDP (part)	-	-	-	-	-	-	-	-	-	-
Mayer CDP (part)	-	-	-	-	-	-	-	-	-	-
Peeples Valley CDP	229	128	-	-	-	-	-	-	95	6
Peoria city (part)	-	-	-	-	-	-	-	-	-	-
Spring Valley CDP	509	113	-	-	11	23	20	-	342	-
Wilhoit CDP	347	155	2	-	-	-	-	-	169	21
Yarnell CDP	531	431	2	14	-	-	-	-	65	19
Humboldt CCD	2 609	1 266	4	28	7	-	-	-	1 291	13
Black Canyon City CDP (part)	-	-	-	-	-	-	-	-	-	-
Camp Verde town (part)	-	-	-	-	-	-	-	-	-	-
Cordes Lakes CDP (part)	1 052	233	-	15	-	-	-	-	804	-
Dewey-Humboldt CDP (part)	437	328	-	-	-	-	-	-	109	-
Mayer CDP (part)	717	366	-	13	7	-	-	-	318	13
Mingus Mountain CCD	10 905	6 630	220	732	272	266	252	176	2 230	127
Camp Verde town (part)	-	-	-	-	-	-	-	-	-	-
Clarkdale town	1 591	1 045	17	74	58	25	-	3	369	-
Cottonwood city (part)	4 386	2 081	94	455	169	238	250	156	902	41
Cottonwood-Verde Village CDP (part)	3 966	2 812	96	138	37	-	-	17	796	70
Dewey-Humboldt CDP (part)	38	32	-	-	-	-	-	-	6	-
Jerome town	196	112	7	60	8	3	2	-	4	-
Prescott Valley town (part)	208	200	-	-	-	-	-	-	8	-

Table 17. **Units in Structure: 2000**—Con.

[Data based on a sample (except Tables 65-68). For information on confidentiality protection, coverage, sampling error, and nonsampling error, see Appendix G.
For location of definitions, see "How to Use This Census Report"]

State **County** **County Subdivision** **Place**	Total housing units	Units in structure								
		1 unit, detached	1 unit, attached	2 to 4 units	5 to 9 units	10 to 19 units	20 to 49 units	50 or more units	Mobile home	Boat, RV, van, etc.
Yavapai County—Con.										
Prescott CCD	45 972	28 725	1 588	3 175	891	292	436	812	9 711	342
Bagdad CDP	803	251	506	2	-	-	-	-	23	21
Chino Valley town	3 251	1 484	50	65	9	7	-	7	1 594	35
Dewey-Humboldt CDP (part)	2 925	1 573	82	117	15	-	-	-	1 102	36
Mayer CDP (part)	-	-	-	-	-	-	-	-	-	-
Paulden CDP	1 381	549	-	-	-	-	-	-	805	27
Prescott city	17 431	10 959	632	1 468	789	266	390	750	2 100	77
Prescott Valley town (part)	9 273	5 879	211	1 373	60	10	38	-	1 702	-
Williamson CDP	1 769	1 613	11	-	-	-	-	-	124	21
Verde CCD	15 552	9 096	920	471	192	128	265	195	4 121	164
Big Park CDP	3 168	2 057	384	132	81	100	138	174	102	-
Camp Verde town (part)	3 988	1 937	100	59	8	-	73	-	1 735	76
Cornville CDP	1 467	931	16	11	-	-	-	-	474	35
Cottonwood city (part)	-	-	-	-	-	-	-	-	-	-
Cottonwood-Verde Village CDP (part)	361	123	-	9	-	-	-	-	229	-
Lake Montezuma CDP	1 613	1 003	38	116	-	5	-	-	427	24
Sedona city (part)	3 895	2 484	326	104	103	23	54	21	780	-
Yuma County	74 140	28 286	2 815	2 854	1 931	1 205	872	2 031	27 837	6 309
Somerton CCD	7 725	4 628	184	257	120	50	16	60	2 281	129
Gadsden CDP	290	137	-	23	-	-	-	-	123	7
San Luis city	3 332	2 052	74	117	95	11	-	5	929	49
Somerton city	1 973	1 464	63	85	25	39	9	51	228	9
Yuma city (part)	3	-	-	-	-	-	-	-	3	-
Wellton CCD	3 758	1 282	176	90	19	5	-	4	1 751	431
Tacna CDP	321	102	-	16	-	-	-	-	193	10
Wellton town	1 437	353	11	15	-	-	-	-	803	255
Yuma city (part)	-	-	-	-	-	-	-	-	-	-
Yuma CCD	62 657	22 376	2 455	2 507	1 792	1 150	856	1 967	23 805	5 749
Fortuna Foothills CDP	15 215	4 026	312	102	43	-	8	23	8 690	2 011
Yuma city (part)	35 043	14 908	2 031	2 074	1 465	1 142	802	1 935	8 785	1 901

Table 18. **Units in Structure: 2000**

[Data based on a sample (except Tables 65-68). For information on confidentiality protection, coverage, sampling error, and nonsampling error, see Appendix G.
For location of definitions, see "How to Use This Census Report"]

State County Place	Total housing units	Units in structure								
		1 unit, detached	1 unit, attached	2 to 4 units	5 to 9 units	10 to 19 units	20 to 49 units	50 or more units	Mobile home	Boat, RV, van, etc.
The State	**2 189 189**	**1 244 172**	**131 317**	**107 235**	**82 205**	**81 462**	**56 012**	**156 824**	**302 575**	**27 387**
COUNTY										
Apache County	31 621	21 440	1 553	1 153	372	55	124	-	6 317	607
Cochise County	51 126	29 088	2 119	2 160	832	1 344	1 217	877	12 278	1 211
Coconino County	53 443	31 198	2 604	3 152	2 594	1 771	902	1 427	9 287	508
Gila County	28 189	18 554	266	952	227	106	195	26	7 195	668
Graham County	11 430	7 035	166	378	170	48	116	64	3 278	175
Greenlee County	3 744	2 460	64	103	38	-	27	15	935	102
La Paz County	15 133	4 628	145	109	223	60	125	-	8 210	1 633
Maricopa County	1 250 231	739 330	81 868	63 035	58 283	57 351	37 266	116 126	90 494	6 478
Mohave County	80 062	41 548	1 582	3 355	1 512	1 125	982	1 721	26 622	1 615
Navajo County	47 413	31 143	1 453	1 691	451	289	200	83	11 458	645
Pima County	366 737	194 198	31 515	19 407	12 870	16 140	11 654	32 125	47 112	1 716
Pinal County	81 154	37 742	1 633	2 934	1 014	1 106	1 198	1 081	30 100	4 346
Santa Cruz County	13 036	8 519	769	1 455	315	148	156	65	1 539	70
Yavapai County	81 730	49 003	2 765	4 497	1 373	714	978	1 183	19 913	1 304
Yuma County	74 140	28 286	2 815	2 854	1 931	1 205	872	2 031	27 837	6 309
PLACE										
Ajo CDP, Pima County	2 490	2 027	71	53	2	11	-	2	292	32
Ak-Chin Village CDP, Pinal County	216	174	3	10	-	-	25	-	4	-
Amado CDP, Santa Cruz County	108	69	-	-	-	-	-	-	25	14
Apache Junction city	22 781	6 047	278	868	254	433	282	234	11 398	2 987
Maricopa County (part)	325	-	-	7	41	127	8	-	131	11
Pinal County (part)	22 456	6 047	278	861	213	306	274	234	11 267	2 976
Arizona City CDP, Pinal County	2 169	1 430	24	139	45	35	7	7	430	52
Arizona Village CDP, Mohave County	76	70	-	2	-	-	-	2	2	-
Ash Fork CDP, Yavapai County	195	141	3	-	-	-	-	-	49	2
Avondale city, Maricopa County	11 412	8 416	176	531	234	135	318	363	1 217	22
Avra Valley CDP, Pima County	1 898	453	15	7	-	-	-	-	1 423	-
Bagdad CDP, Yavapai County	803	251	506	2	-	-	-	-	23	21
Benson city, Cochise County	2 670	1 292	35	104	20	12	55	-	843	309
Big Park CDP, Yavapai County	3 168	2 057	384	132	81	100	138	174	102	-
Bisbee city, Cochise County	3 282	2 661	63	258	75	29	87	6	98	5
Bitter Springs CDP, Coconino County	137	120	-	10	-	-	-	-	7	-
Black Canyon City CDP, Yavapai County	1 403	509	5	49	-	5	-	-	765	70
Blackwater CDP, Pinal County	126	97	-	-	-	-	-	-	29	-
Bluewater CDP, La Paz County	546	81	-	-	-	-	-	-	465	-
Bouse CDP, La Paz County	768	260	2	-	-	-	-	-	460	46
Buckeye town, Maricopa County	2 365	1 294	11	174	98	9	70	100	548	61
Bullhead City city, Mohave County	18 410	5 910	223	1 165	543	334	587	828	8 223	597
Burnside CDP, Apache County	188	125	20	23	9	-	-	-	11	-
Cameron CDP, Coconino County	311	182	15	-	-	-	-	-	94	20
Camp Verde town, Yavapai County	3 988	1 937	100	59	8	-	73	-	1 735	76
Canyon Day CDP, Gila County	290	270	-	6	-	-	-	-	14	-
Carefree town, Maricopa County	1 834	1 387	282	21	16	24	39	63	2	-
Casa Grande city, Pinal County	10 936	5 788	271	586	364	424	491	778	1 952	282
Casas Adobes CDP, Pima County	23 680	14 481	2 329	1 226	959	1 458	539	2 446	242	-
Catalina CDP, Pima County	2 803	1 001	29	33	-	-	-	10	1 710	20
Catalina Foothills CDP, Pima County	26 362	15 933	3 402	674	1 509	1 646	571	2 198	425	4
Cave Creek town, Maricopa County	1 779	1 384	91	77	39	33	21	11	121	2
Central Heights-Midland City CDP, Gila County	1 153	757	-	-	-	21	-	-	364	11
Chandler city, Maricopa County	66 634	47 214	3 590	2 405	3 739	3 356	900	3 269	2 066	95
Chilchinbito CDP, Navajo County	182	147	6	-	-	-	-	-	29	-
Chinle CDP, Apache County	1 665	628	297	280	106	5	-	-	345	4
Chino Valley town, Yavapai County	3 251	1 484	50	65	9	7	-	7	1 594	35
Chuichu CDP, Pinal County	86	46	-	-	8	-	-	-	32	-
Cibecue CDP, Navajo County	333	290	9	-	-	-	-	-	34	-
Cibola CDP, La Paz County	163	60	-	-	-	-	-	-	96	7
Clarkdale town, Yavapai County	1 591	1 045	17	74	58	25	-	3	369	-
Claypool CDP, Gila County	791	591	8	8	-	-	-	-	176	8
Clifton town, Greenlee County	1 114	946	14	40	-	-	-	-	103	11
Colorado City town, Mohave County	474	339	3	33	-	-	6	-	91	2
Congress CDP, Yavapai County	1 055	446	3	3	-	-	-	-	448	155
Coolidge city, Pinal County	3 179	2 108	37	156	63	33	118	14	591	59
Cordes Lakes CDP, Yavapai County	1 052	233	-	15	-	-	-	-	804	-
Cornville CDP, Yavapai County	1 467	931	16	11	-	-	-	-	474	35
Corona de Tucson CDP, Pima County	427	352	54	-	7	-	-	-	14	-
Cottonwood city, Yavapai County	4 386	2 081	94	455	169	238	250	156	902	41
Cottonwood-Verde Village CDP, Yavapai County	4 327	2 935	96	147	37	-	-	17	1 025	70
Dennehotso CDP, Apache County	247	168	7	6	-	-	-	-	66	-
Desert Hills CDP, Mohave County	1 459	270	-	-	-	-	-	-	1 180	9
Dewey-Humboldt CDP, Yavapai County	3 400	1 933	82	117	15	-	-	-	1 217	36
Dilkon CDP, Navajo County	367	286	1	24	-	-	-	-	42	14
Dolan Springs CDP, Mohave County	1 307	410	10	5	-	-	-	-	791	91
Douglas city, Cochise County	5 156	3 402	288	630	229	140	100	83	256	28
Drexel-Alvernon CDP, Pima County	1 406	721	74	62	43	28	-	74	394	10
Drexel Heights CDP, Pima County	7 995	5 408	104	50	45	25	95	39	2 195	34
Dudleyville CDP, Pinal County	572	227	-	-	-	-	-	-	321	24
Duncan town, Greenlee County	387	199	-	20	23	-	-	6	135	4
Eagar town, Apache County	1 696	1 163	10	12	-	12	19	-	434	46
East Fork CDP, Navajo County	260	260	-	-	-	-	-	-	-	-
East Sahuarita CDP, Pima County	543	82	6	8	-	-	-	10	428	9
Ehrenberg CDP, La Paz County	824	131	-	-	8	-	18	-	644	23
Elgin CDP, Santa Cruz County	146	137	2	-	-	-	-	-	5	2
El Mirage city, Maricopa County	3 150	1 549	66	155	73	54	40	-	844	369
Eloy city, Pinal County	2 737	1 558	66	147	65	87	127	10	677	-
First Mesa CDP, Navajo County	371	261	79	-	-	-	-	-	31	-

Table 18. **Units in Structure: 2000**—Con.

[Data based on a sample (except Tables 65-68). For information on confidentiality protection, coverage, sampling error, and nonsampling error, see Appendix G.
For location of definitions, see "How to Use This Census Report"]

State County Place	Total housing units	Units in structure								
		1 unit, detached	1 unit, attached	2 to 4 units	5 to 9 units	10 to 19 units	20 to 49 units	50 or more units	Mobile home	Boat, RV, van, etc.
PLACE—Con.										
Flagstaff city, Coconino County	21 430	9 888	1 720	2 345	2 039	1 645	703	1 360	1 702	28
Florence town, Pinal County	3 255	1 036	212	186	135	70	57	23	1 487	49
Flowing Wells CDP, Pima County	7 179	1 551	253	53	-	14	24	20	5 165	99
Fort Defiance CDP, Apache County	1 260	655	56	132	13	-	-	-	404	-
Fortuna Foothills CDP, Yuma County	15 215	4 026	312	102	43	-	8	23	8 690	2 011
Fountain Hills town, Maricopa County	10 498	6 967	1 142	1 123	578	451	72	165	-	-
Fredonia town, Coconino County	428	270	-	4	-	-	-	-	154	-
Gadsden CDP, Yuma County	290	137	-	23	-	-	-	-	123	7
Ganado CDP, Apache County	518	228	52	28	18	-	-	-	192	-
Gila Bend town, Maricopa County	739	397	4	38	6	26	30	-	217	21
Gilbert town, Maricopa County	37 052	32 188	1 161	529	760	666	322	1 292	134	-
Gisela CDP, Gila County	288	114	-	-	-	-	-	-	174	-
Glendale city, Maricopa County	79 645	47 792	4 110	3 477	3 446	3 937	2 479	9 436	4 899	69
Globe city, Gila County	3 181	2 239	35	396	65	7	6	-	425	8
Gold Camp CDP, Pinal County	4 095	2 846	301	179	24	-	-	-	505	240
Golden Valley CDP, Mohave County	2 220	769	6	-	-	-	-	-	1 392	53
Goodyear city, Maricopa County	6 663	5 639	132	174	148	95	40	118	295	22
Grand Canyon Village CDP, Coconino County	795	259	23	121	148	32	18	2	164	28
Greasewood CDP, Navajo County	148	121	8	14	-	-	-	-	5	-
Green Valley CDP, Pima County	13 241	6 069	5 436	679	38	50	48	399	522	-
Guadalupe town, Maricopa County	1 184	830	141	64	10	-	7	12	120	-
Hayden town	325	279	9	6	-	-	-	-	31	-
Gila County (part)	325	279	9	6	-	-	-	-	31	-
Pinal County (part)	-	-	-	-	-	-	-	-	-	-
Heber-Overgaard CDP, Navajo County	3 185	2 050	-	4	-	-	-	5	1 058	68
Holbrook city, Navajo County	1 909	1 095	51	133	57	10	23	48	483	9
Hotevilla-Bacavi CDP, Navajo County	340	175	125	-	-	-	-	-	40	-
Houck CDP, Apache County	428	364	13	4	-	-	-	-	47	-
Huachuca City town, Cochise County	852	499	4	47	7	41	39	-	213	2
Jeddito CDP, Navajo County	136	78	25	19	-	-	6	-	8	-
Jerome town, Yavapai County	196	112	7	60	8	3	2	-	4	-
Kachina Village CDP, Coconino County	1 447	975	26	10	-	-	-	-	436	-
Kaibab CDP	145	138	4	-	-	-	-	-	3	-
Coconino County (part)	-	-	-	-	-	-	-	-	-	-
Mohave County (part)	145	138	4	-	-	-	-	-	3	-
Kaibito CDP, Coconino County	415	316	-	19	-	-	-	-	80	-
Kayenta CDP, Navajo County	1 455	551	60	168	7	8	-	-	652	9
Keams Canyon CDP, Navajo County	111	35	9	15	20	-	-	-	32	-
Kearny town, Pinal County	871	737	16	18	11	14	-	-	70	5
Kingman city, Mohave County	8 564	6 168	258	415	257	271	149	186	671	189
Kykotsmovi Village CDP, Navajo County	263	187	13	-	7	-	-	-	56	-
Lake Havasu City city, Mohave County	22 991	17 676	929	1 537	637	479	231	705	795	2
Lake Montezuma CDP, Yavapai County	1 613	1 003	38	116	-	5	-	-	427	24
Lechee CDP, Coconino County	371	232	5	-	-	-	-	-	134	-
Leupp CDP, Coconino County	271	208	-	21	6	-	-	-	36	-
Litchfield Park city, Maricopa County	1 631	1 219	308	31	44	11	18	-	-	-
Littletown CDP, Pima County	351	322	-	-	-	-	-	-	20	9
Lukachukai CDP, Apache County	639	413	33	-	6	-	-	-	140	47
McNary CDP	102	91	3	-	-	-	-	-	8	-
Apache County (part)	102	91	3	-	-	-	-	-	8	-
Navajo County (part)	-	-	-	-	-	-	-	-	-	-
Mammoth town, Pinal County	679	389	11	32	6	31	2	-	203	5
Many Farms CDP, Apache County	580	390	14	81	25	-	-	-	70	-
Marana town, Pima County	5 658	4 216	160	31	99	226	8	232	505	181
Maricopa CDP, Pinal County	286	124	15	6	-	-	-	-	141	-
Mayer CDP, Yavapai County	717	366	-	13	7	-	-	-	318	13
Mesa city, Maricopa County	175 717	85 073	10 400	10 052	8 767	9 160	4 684	14 533	30 984	2 064
Mesquite Creek CDP, Mohave County	141	141	-	-	-	-	-	-	-	-
Miami town, Gila County	944	694	11	49	33	2	48	-	107	-
Moenkopi CDP, Coconino County	248	227	21	-	-	-	-	-	-	-
Mohave Valley CDP, Mohave County	6 678	3 303	55	54	25	25	-	-	3 181	35
Mojave Ranch Estates CDP, Mohave County	4	-	-	-	-	-	-	-	4	-
Morenci CDP, Greenlee County	731	629	42	16	7	-	27	5	5	-
Mountainaire CDP, Coconino County	531	472	-	-	12	-	-	10	29	8
Munds Park CDP, Coconino County	3 035	1 954	68	92	26	-	-	-	895	-
Naco CDP, Cochise County	302	184	6	2	-	-	-	-	110	-
Nazlini CDP, Apache County	159	137	16	-	-	-	-	-	6	-
New Kingman-Butler CDP, Mohave County	6 671	1 768	14	61	40	-	7	-	4 773	8
New River CDP, Maricopa County	4 494	3 872	77	5	-	-	-	12	478	50
Nogales city, Santa Cruz County	6 487	3 406	532	1 008	277	115	156	65	923	5
Oljato-Monument Valley CDP, Navajo County	39	33	-	-	-	-	-	-	6	-
Oracle CDP, Pinal County	1 571	1 018	5	26	31	8	14	-	463	6
Oro Valley town, Pima County	14 004	10 660	1 080	272	428	666	110	470	309	9
Page city, Coconino County	2 606	1 064	54	116	60	-	69	42	1 185	16
Paradise Valley town, Maricopa County	5 549	5 453	74	15	-	-	-	-	7	-
Parker town, La Paz County	1 157	878	28	30	45	41	47	-	76	12
Parker Strip CDP, La Paz County	4 849	1 293	73	22	163	14	55	-	2 877	352
Parks CDP, Coconino County	927	710	3	2	-	-	-	-	186	26
Patagonia town, Santa Cruz County	502	240	9	29	4	-	-	-	207	13
Paulden CDP, Yavapai County	1 381	549	-	-	-	-	-	-	805	27
Payson town, Gila County	7 279	4 910	131	275	123	76	141	26	1 572	25
Peach Springs CDP, Mohave County	280	233	2	31	3	-	-	-	11	-
Peeples Valley CDP, Yavapai County	229	128	-	-	-	-	-	-	95	6
Peoria city	42 669	31 040	2 451	629	755	683	318	2 662	3 478	653
Maricopa County (part)	42 669	31 040	2 451	629	755	683	318	2 662	3 478	653
Yavapai County (part)	-	-	-	-	-	-	-	-	-	-

Table 18. **Units in Structure: 2000**—Con.

[Data based on a sample (except Tables 65-68). For information on confidentiality protection, coverage, sampling error, and nonsampling error, see Appendix G.
For location of definitions, see "How to Use This Census Report"]

State County Place	Total housing units	Units in structure: 1 unit, detached	1 unit, attached	2 to 4 units	5 to 9 units	10 to 19 units	20 to 49 units	50 or more units	Mobile home	Boat, RV, van, etc.
PLACE—Con.										
Peridot CDP	345	269	-	-	-	-	-	-	76	-
Gila County (part)	111	76	-	-	-	-	-	-	35	-
Graham County (part)	234	193	-	-	-	-	-	-	41	-
Phoenix city, Maricopa County	495 793	285 575	25 961	30 169	24 741	26 176	20 402	60 973	20 689	1 107
Picture Rocks CDP, Pima County	3 063	734	-	-	-	-	-	11	2 291	27
Pima town, Graham County	838	508	6	27	-	2	-	-	292	3
Pine CDP, Gila County	2 239	1 881	17	6	-	-	-	-	226	109
Pinetop-Lakeside town, Navajo County	2 756	1 879	150	101	30	35	37	5	510	9
Pinon CDP, Navajo County	376	237	48	12	5	-	-	-	74	-
Pirtleville CDP, Cochise County	529	326	27	-	-	-	-	-	176	-
Pisinemo CDP, Pima County	122	105	10	-	-	-	-	-	7	-
Poston CDP, La Paz County	122	58	-	-	-	-	-	-	62	2
Prescott city, Yavapai County	17 431	10 959	632	1 468	789	266	390	750	2 100	77
Prescott Valley town, Yavapai County	9 481	6 079	211	1 373	60	10	38	-	1 710	-
Quartzsite town, La Paz County	3 193	551	19	20	-	5	5	-	1 794	799
Queen Creek town	1 306	1 031	6	-	-	-	-	-	265	4
Maricopa County (part)	1 254	1 005	6	-	-	-	-	-	239	4
Pinal County (part)	52	26	-	-	-	-	-	-	26	-
Queen Valley CDP, Pinal County	609	146	-	12	-	-	-	-	451	-
Red Mesa CDP, Apache County	158	68	-	49	-	-	-	-	41	-
Rio Rico Northeast CDP, Santa Cruz County	1 017	881	79	52	-	5	-	-	-	-
Rio Rico Northwest CDP, Santa Cruz County	817	470	25	281	32	9	-	-	-	-
Rio Rico Southeast CDP, Santa Cruz County	529	477	43	-	-	-	-	-	-	9
Rio Rico Southwest CDP, Santa Cruz County	745	716	10	17	-	-	-	-	2	-
Rio Verde CDP, Maricopa County	1 204	1 007	197	-	-	-	-	-	-	-
Rock Point CDP, Apache County	256	146	16	5	-	-	-	-	89	-
Rough Rock CDP, Apache County	156	94	20	-	-	-	-	-	42	-
Round Rock CDP, Apache County	227	152	42	8	-	-	-	-	25	-
Sacaton CDP, Pinal County	373	226	56	21	-	-	-	-	70	-
Safford city, Graham County	3 691	2 610	54	210	112	27	112	58	459	49
Sahuarita town, Pima County	1 242	851	17	20	68	49	4	42	191	-
St. David CDP, Cochise County	874	350	9	11	-	-	-	-	420	84
St. Johns city, Apache County	1 388	803	30	54	40	-	6	-	455	-
St. Michaels CDP, Apache County	375	204	29	-	-	-	-	-	142	-
Salome CDP, La Paz County	769	309	-	14	-	-	-	-	372	74
San Carlos CDP, Gila County	1 015	730	-	131	6	-	-	-	142	6
San Luis city, Yuma County	3 332	2 052	74	117	95	11	-	5	929	49
San Manuel CDP, Pinal County	1 832	1 352	8	37	-	-	53	-	376	6
Santan CDP, Pinal County	193	97	10	-	-	-	-	-	86	-
Santa Rosa CDP, Pima County	142	100	11	27	-	-	-	-	4	-
Sawmill CDP, Apache County	235	179	-	4	-	-	-	-	52	-
Scottsdale city, Maricopa County	104 949	57 290	13 986	4 970	7 906	6 660	2 618	10 502	952	65
Second Mesa CDP, Navajo County	253	159	45	7	-	-	-	-	42	-
Sedona city	5 709	3 882	399	198	192	65	54	21	857	41
Coconino County (part)	1 814	1 398	73	94	89	42	-	-	77	41
Yavapai County (part)	3 895	2 484	326	104	103	23	54	21	780	-
Seligman CDP, Yavapai County	310	188	3	11	-	-	5	-	95	8
Sells CDP, Pima County	832	613	56	54	32	-	-	-	77	-
Shongopovi CDP, Navajo County	175	91	35	-	-	-	-	-	49	-
Shonto CDP, Navajo County	215	207	-	-	-	-	-	-	8	-
Show Low city, Navajo County	4 388	2 018	68	176	50	102	64	6	1 794	110
Sierra Vista city, Cochise County	15 621	8 728	1 474	788	357	932	906	783	1 413	240
Sierra Vista Southeast CDP, Cochise County	5 886	3 666	44	7	38	52	-	-	2 056	23
Snowflake town, Navajo County	1 515	1 038	31	46	24	6	-	-	352	18
Somerton city, Yuma County	1 973	1 464	63	85	25	39	9	51	228	9
Sonoita CDP, Santa Cruz County	417	389	9	10	-	-	-	-	7	2
South Tucson city, Pima County	2 059	1 073	189	211	100	85	98	152	146	5
Springerville town, Apache County	902	534	12	27	11	8	84	-	213	13
Spring Valley CDP, Yavapai County	509	113	-	-	11	23	20	-	342	-
Stanfield CDP, Pinal County	199	126	12	31	-	-	-	-	30	-
Steamboat CDP, Apache County	73	50	-	-	-	-	-	-	23	-
Strawberry CDP, Gila County	1 165	961	23	5	-	-	-	-	142	34
Summit CDP, Pima County	1 160	339	18	25	-	11	-	-	767	-
Sun City CDP, Maricopa County	27 584	16 516	6 734	1 349	843	286	312	1 458	78	8
Sun City West CDP, Maricopa County	17 267	13 973	2 199	323	167	-	9	586	10	-
Sun Lakes CDP, Maricopa County	7 812	6 357	394	19	13	34	-	7	988	-
Sun Valley CDP, Gila County	948	268	-	19	-	-	-	-	489	172
Supai CDP, Coconino County	-	-	-	-	-	-	-	-	-	-
Superior town, Pinal County	1 480	1 190	26	13	44	19	16	-	164	8
Surprise city, Maricopa County	16 307	11 620	483	237	162	322	294	363	2 200	626
Swift Trail Junction CDP, Graham County	563	221	-	8	7	-	-	-	318	9
Tacna CDP, Yuma County	321	102	-	16	-	-	-	-	193	10
Tanque Verde CDP, Pima County	6 191	6 058	102	9	-	-	-	5	17	-
Taylor town, Navajo County	1 054	646	4	30	13	-	11	-	346	4
Teec Nos Pos CDP, Apache County	340	231	-	26	-	-	-	-	83	-
Tempe city, Maricopa County	67 008	30 492	6 170	4 652	5 035	4 497	3 682	9 754	2 620	106
Thatcher town, Graham County	1 441	897	34	110	41	10	4	6	331	8
Three Points CDP, Pima County	2 019	572	4	10	-	-	-	-	1 371	62
Tolleson city, Maricopa County	1 482	1 116	46	80	49	-	109	42	40	-
Tombstone city, Cochise County	837	487	17	79	31	2	-	3	186	32
Tonalea CDP, Coconino County	118	118	-	-	-	-	-	-	-	-
Tonto Basin CDP, Gila County	715	328	-	-	-	-	-	-	359	28
Top-of-the-World CDP	196	61	-	-	-	-	-	-	135	-
Gila County (part)	-	-	-	-	-	-	-	-	-	-
Pinal County (part)	196	61	-	-	-	-	-	-	135	-

Table 18. **Units in Structure: 2000**—Con.

[Data based on a sample (except Tables 65-68). For information on confidentiality protection, coverage, sampling error, and nonsampling error, see Appendix G.
For location of definitions, see "How to Use This Census Report"]

State County Place	Total housing units	Units in structure								
		1 unit, detached	1 unit, attached	2 to 4 units	5 to 9 units	10 to 19 units	20 to 49 units	50 or more units	Mobile home	Boat, RV, van, etc.
PLACE—Con.										
Tortolita CDP, Pima County	1 394	1 139	9	-	38	117	12	-	79	-
Tsaile CDP, Apache County	326	172	6	96	8	-	-	-	44	-
Tubac CDP, Santa Cruz County	551	482	17	15	-	-	-	-	27	10
Tuba City CDP, Coconino County	2 409	1 186	300	64	61	-	-	-	787	11
Tucson city, Pima County	209 792	102 023	17 586	15 665	9 447	11 713	10 122	25 996	16 325	915
Tucson Estates CDP, Pima County	4 937	1 132	105	26	-	-	-	8	3 643	23
Tumacacori-Carmen CDP, Santa Cruz County	232	199	-	-	-	-	-	-	33	-
Tusayan CDP, Coconino County	307	45	7	57	53	30	25	-	83	7
Vail CDP, Pima County	847	457	-	-	9	-	-	-	379	2
Valencia West CDP, Pima County	734	272	20	-	-	-	-	-	429	13
Wellton town, Yuma County	1 437	353	11	15	-	-	-	-	803	255
Wenden CDP, La Paz County	554	220	-	-	-	-	-	-	281	53
Whetstone CDP, Cochise County	1 020	482	-	-	-	-	-	-	524	14
Whiteriver CDP, Navajo County	1 335	1 042	86	64	-	-	-	-	143	-
Wickenburg town, Maricopa County	2 646	1 402	54	343	77	64	104	6	531	65
Wilhoit CDP, Yavapai County	347	155	2	-	-	-	-	-	169	21
Willcox city, Cochise County	1 597	881	25	122	9	72	25	-	444	19
Williams city, Coconino County	1 224	882	20	87	47	5	33	-	136	14
Williamson CDP, Yavapai County	1 769	1 613	11	-	-	-	-	-	124	21
Willow Valley CDP, Mohave County	448	132	-	-	-	-	-	-	316	-
Window Rock CDP, Apache County	952	544	58	114	118	-	-	-	118	-
Winkelman town	192	98	3	2	-	-	-	-	85	4
Gila County (part)	191	97	3	2	-	-	-	-	85	4
Pinal County (part)	1	1	-	-	-	-	-	-	-	-
Winslow city, Navajo County	3 242	2 285	78	282	139	110	47	13	288	-
Winslow West CDP	33	-	27	6	-	-	-	-	-	-
Coconino County (part)	33	-	27	6	-	-	-	-	-	-
Navajo County (part)	-	-	-	-	-	-	-	-	-	-
Yarnell CDP, Yavapai County	531	431	2	14	-	-	-	-	65	19
Young CDP, Gila County	409	248	-	2	-	-	-	-	135	24
Youngtown town, Maricopa County	1 769	1 147	75	255	49	88	77	68	10	-
Yuma city, Yuma County	35 046	14 908	2 031	2 074	1 465	1 142	802	1 935	8 788	1 901

Table 19. **Physical Housing Characteristics: 2000**

[Data based on a sample (except Tables 65-68). For information on confidentiality protection, coverage, sampling error, and nonsampling error, see Appendix G.
For location of definitions, see "How to Use This Census Report"]

State County County Subdivision Place	Total housing units	Year structure built			Rooms			No bedrooms or 1 bedroom	Lacking complete plumbing facilities	Lacking complete kitchen facilities
		1995 to March 2000	1939 or earlier	Median	1 or 2	6 or more	Median			
The State	**2 189 189**	**411 068**	**48 794**	**1 982**	**223 684**	**841 593**	**5.0**	**446 837**	**39 632**	**40 651**
Apache County	31 621	4 413	904	1 980	11 197	5 647	3.4	14 191	11 759	10 874
Chinle CCD	8 641	1 287	186	1 980	4 281	599	2.5	5 020	4 476	3 975
Chinle CDP	1 665	223	6	1 981	392	170	3.7	602	247	195
Lukachukai CDP	639	107	42	1 978	298	23	2.6	366	300	258
Many Farms CDP	580	83	-	1 975	125	96	4.0	217	118	70
Nazlini CDP	159	14	-	1 982	76	-	2.6	89	58	43
Rough Rock CDP	156	32	-	1 979	30	20	3.1	40	39	20
Round Rock CDP	227	98	-	1 991	116	29	2.4	133	109	119
Tsaile CDP	326	38	-	1 982	66	28	3.6	103	20	20
Dennehotso CCD	713	157	-	1 984	323	68	2.7	376	461	444
Dennehotso CDP	247	67	-	1 985	108	21	2.8	128	119	113
Eagar-Springerville CCD	4 918	665	231	1 980	513	2 043	5.1	891	137	230
Eagar town	1 696	117	62	1 978	103	867	5.5	203	14	14
Springerville town (part)	627	30	37	1 977	55	275	5.2	95	4	6
Fort Apache CCD	247	48	11	1 971	30	5	4.1	77	11	10
McNary CDP (part)	102	47	11	1 982	20	5	3.3	49	8	7
Fort Defiance CCD	10 044	1 222	252	1 980	4 260	1 111	3.0	5 271	4 758	4 407
Burnside CDP	188	58	17	1 988	75	9	3.0	113	66	66
Fort Defiance CDP	1 260	210	29	1 982	190	209	3.8	464	96	97
Ganado CDP	518	46	18	1 979	63	117	4.1	90	38	36
Houck CDP	428	69	27	1 985	212	40	2.5	216	238	215
St. Michaels CDP	375	27	-	1 983	89	31	4.0	95	119	102
Sawmill CDP	235	56	-	1 978	122	22	2.4	145	116	108
Steamboat CDP	73	-	11	1 978	56	10	1.3	56	44	25
Window Rock CDP	952	33	28	1 980	80	206	4.3	228	39	29
Puerco CCD	830	100	21	1 988	141	233	4.8	224	184	184
St. Johns CCD	3 552	397	164	1 977	377	1 373	5.0	717	434	366
St. Johns city	1 388	37	97	1 975	24	762	5.8	141	5	5
Springerville town (part)	275	27	26	1 974	29	103	5.0	48	-	-
Sweetwater CCD	2 676	537	39	1 981	1 272	215	2.6	1 615	1 298	1 258
Red Mesa CDP	158	41	-	1 979	47	7	3.3	79	25	16
Rock Point CDP	256	58	-	1 982	81	21	3.1	158	37	51
Teec Nos Pos CDP	340	113	-	1 990	107	60	3.3	143	84	63
Cochise County	51 126	7 393	4 539	1 977	3 864	20 813	5.1	8 492	1 027	1 118
Benson CCD	5 867	1 242	282	1 981	520	2 024	4.9	1 201	119	168
Benson city	2 670	488	143	1 979	242	840	4.7	723	16	68
St. David CDP	874	127	39	1 977	93	217	4.3	202	46	29
Bisbee CCD	10 752	1 991	2 102	1 979	497	5 206	5.4	1 276	263	260
Bisbee city	3 282	98	1 900	1940-	196	1 250	5.0	657	82	91
Naco CDP	302	17	65	1 967	25	115	5.0	51	6	17
Sierra Vista city (part)	809	358	-	1 994	-	610	6.2	5	7	-
Sierra Vista Southeast CDP (part)	4 807	1 231	5	1 987	107	2 667	5.7	264	45	46
Bowie CCD	1 274	151	159	1 974	144	372	4.6	259	72	54
Douglas CCD	7 008	718	1 184	1 965	481	2 681	5.0	1 269	166	192
Douglas city	5 156	398	1 076	1 959	358	2 020	5.1	978	117	136
Pirtleville CDP	529	64	68	1 972	25	191	4.9	73	10	17
Elfrida CCD	1 716	215	217	1 973	125	553	4.8	287	99	84
Sierra Vista CCD	19 823	2 516	315	1 978	1 665	8 208	5.1	3 272	177	230
Huachuca City town	852	67	7	1 972	77	286	4.8	182	12	15
Sierra Vista city (part)	14 812	1 770	67	1 979	1 276	6 353	5.1	2 362	97	151
Sierra Vista Southeast CDP (part)	1 079	178	-	1 979	26	631	5.9	63	-	-
Tombstone city	837	86	215	1 966	126	245	4.5	256	13	15
Whetstone CDP	1 020	223	-	1 984	41	354	5.1	110	24	15
Willcox CCD	4 686	560	280	1 977	432	1 769	5.0	928	131	130
Willcox city	1 597	72	176	1 972	146	517	4.7	395	10	10
Coconino County	53 443	9 498	1 535	1 982	7 448	17 654	4.7	11 535	4 241	4 191
Coconino CCD	36 742	6 439	921	1 982	3 544	13 625	4.9	6 313	566	572
Flagstaff city	21 430	3 609	719	1 981	2 761	7 872	4.7	4 381	98	171
Kachina Village CDP	1 447	211	-	1 985	39	431	4.7	93	17	10
Mountainaire CDP	531	63	-	1 981	27	113	4.5	73	8	8
Munds Park CDP	3 035	323	12	1 984	82	581	4.6	376	-	-
Parks CDP (part)	-	-	-	-	-	-	-	-	-	-
Sedona city (part)	1 814	214	19	1 979	92	928	5.5	231	14	14
Winslow West CDP (part)	33	13	-	1 987	4	11	4.6	9	-	-
Havasupai CCD	147	4	-	1 976	56	9	3.1	64	35	31
Supai CDP	-	-	-	-	-	-	-	-	-	-
Hopi CCD	40	11	-	1 968	29	11	2.0	29	33	33
Hualapai CCD	-	-	-	-	-	-	-	-	-	-
Kaibab CCD	1 110	202	34	1 980	122	328	4.5	267	20	21
Fredonia town	428	54	25	1 974	28	168	5.1	46	-	-
Kaibab CDP (part)	-	-	-	-	-	-	-	-	-	-
Tuba City CCD	10 601	1 709	150	1 981	2 983	2 262	4.1	3 666	3 424	3 392
Bitter Springs CDP	137	7	-	1 985	32	39	4.7	32	46	21
Cameron CDP	311	27	5	1 976	87	38	3.7	122	135	135
Kaibito CDP	415	85	-	1 987	55	135	5.0	78	82	85
Lechee CDP	371	107	-	1 989	41	109	4.4	62	35	59
Leupp CDP	271	32	5	1 983	28	49	4.0	84	6	9
Moenkopi CDP	248	17	53	1 970	27	79	4.8	63	51	51
Page city	2 606	349	24	1 981	214	922	5.0	333	17	17
Tonalea CDP	118	28	-	1 987	10	31	5.1	10	10	10
Tuba City CDP	2 409	485	32	1 981	398	616	4.6	621	405	399
Williams CCD	4 803	1 133	430	1 983	714	1 419	4.6	1 196	163	142
Grand Canyon Village CDP	795	139	114	1 980	211	109	3.7	331	19	23
Parks CDP (part)	927	169	30	1 987	66	336	5.0	149	37	29
Tusayan CDP	307	128	10	1 993	124	65	3.1	139	-	7
Williams city	1 224	114	228	1 963	63	428	5.0	200	6	12
Gila County	28 189	4 033	1 917	1 978	2 055	9 281	4.9	4 547	545	526
Globe-Miami CCD	8 880	585	1 583	1 969	444	3 491	5.1	1 169	88	91
Central Heights-Midland City CDP	1 153	72	119	1 966	18	497	5.3	52	-	-
Claypool CDP	791	59	231	1 957	32	299	5.1	89	16	12
Globe city	3 181	202	786	1 962	151	1 318	5.1	509	43	25
Miami town	944	12	338	1 948	62	293	4.9	167	19	21
Top-of-the-World CDP (part)	-	-	-	-	-	-	-	-	-	-
Payson CCD	14 959	2 851	114	1 983	989	4 863	4.9	2 311	153	154

Table 19. **Physical Housing Characteristics: 2000**—Con.

[Data based on a sample (except Tables 65-68). For information on confidentiality protection, coverage, sampling error, and nonsampling error, see Appendix G.
For location of definitions, see "How to Use This Census Report"]

State County County Subdivision Place	Total housing units	Year structure built			Rooms			No bedrooms or 1 bedroom	Lacking complete plumbing facilities	Lacking complete kitchen facilities
		1995 to March 2000	1939 or earlier	Median	1 or 2	6 or more	Median			
Gila County—Con.										
Payson CCD—Con.										
Payson town	7 279	1 563	48	1 984	280	2 502	5.0	730	21	38
Pine CDP	2 239	286	25	1 982	118	737	4.8	337	21	22
Strawberry CDP	1 165	103	9	1 980	38	365	4.8	113	13	17
Sun Valley CDP	948	222	-	1 986	203	201	3.8	454	58	10
Reservation CCD	1 791	231	13	1 979	296	269	4.2	532	233	206
Canyon Day CDP	290	42	-	1 983	26	89	5.0	32	49	56
Peridot CDP (part)	111	11	-	1 972	18	-	4.2	18	41	34
San Carlos CDP	1 015	119	6	1 978	216	83	3.7	382	107	98
Tonto CCD	1 938	342	49	1 983	282	420	4.3	446	43	57
Gisela CDP	288	43	-	1 986	-	66	4.7	-	-	-
Tonto Basin CDP	715	118	-	1 983	81	173	4.2	174	11	25
Young CDP	409	74	27	1 981	79	77	4.2	115	8	11
Winkelman CCD	621	24	158	1 962	44	238	5.1	89	28	18
Hayden town (part)	325	4	135	1 949	16	140	5.3	40	9	9
Winkelman town (part)	191	12	23	1 971	19	80	5.2	32	12	4
Graham County	11 430	1 810	921	1 977	731	4 515	5.1	1 590	308	342
Bonita-Klondyke CCD	438	59	58	1 975	35	136	4.8	64	2	9
Swift Trail Junction CDP (part)	117	24	-	1 977	5	38	4.5	11	-	-
Pima CCD	1 453	247	161	1 975	82	625	5.2	177	43	45
Pima town	838	125	118	1 973	31	363	5.2	86	13	16
Safford CCD	8 431	1 405	682	1 976	500	3 459	5.2	1 172	123	154
Safford city	3 691	566	375	1 973	228	1 496	5.1	566	33	42
Swift Trail Junction CDP (part)	446	89	15	1 979	12	111	4.7	54	-	-
Thatcher town	1 441	172	115	1 975	84	618	5.2	160	9	17
San Carlos CCD	1 108	99	20	1 983	114	295	4.9	177	140	134
Peridot CDP (part)	234	19	9	1 980	31	70	4.8	53	26	26
Greenlee County	3 744	289	366	1 971	322	1 391	5.1	523	85	73
Clifton CCD	2 331	98	221	1 969	144	856	5.1	254	55	63
Clifton town	1 114	25	215	1 959	53	423	5.2	124	27	30
Morenci CDP	731	5	4	1 970	56	218	5.1	69	7	21
Duncan CCD	1 413	191	145	1 975	178	535	5.0	269	30	10
Duncan town	387	26	71	1 972	53	101	4.5	89	7	7
La Paz County	15 133	2 847	242	1 980	2 871	2 253	3.9	5 989	256	314
Parker CCD	15 133	2 847	242	1 980	2 871	2 253	3.9	5 989	256	314
Bluewater CDP	546	49	-	1 979	6	159	5.0	20	3	3
Bouse CDP	768	95	4	1 980	73	54	3.6	386	18	13
Cibola CDP	163	55	-	1 992	7	25	4.7	31	-	-
Ehrenberg CDP	824	55	6	1 979	147	69	3.7	345	-	7
Parker town	1 157	75	47	1 973	77	461	5.1	168	6	10
Parker Strip CDP	4 849	1 430	8	1 984	881	612	3.9	1 765	13	79
Poston CDP	122	3	-	1 976	15	14	4.3	27	11	5
Quartzsite town	3 193	315	89	1 980	1 038	281	3.2	1 933	65	70
Salome CDP	769	195	26	1 984	91	90	4.2	260	16	28
Wenden CDP	554	66	14	1 974	90	101	4.1	206	13	3
Maricopa County	1 250 231	246 570	17 194	1 982	112 875	527 675	5.1	234 179	6 536	7 815
Buckeye CCD	6 294	1 620	159	1 981	680	2 528	5.1	1 239	96	131
Buckeye town (part)	2 307	466	76	1 979	272	728	4.8	564	20	25
Surprise city (part)	-	-	-	-	-	-	-	-	-	-
Chandler CCD	82 779	34 365	407	1 993	3 642	44 672	5.7	7 231	393	395
Chandler city (part)	57 341	22 440	379	1 992	3 429	28 216	5.5	6 783	317	322
Gilbert town (part)	9 264	7 946	12	1 998	12	6 644	6.5	28	9	19
Mesa city (part)	752	43	-	1 963	27	472	5.8	27	-	16
Phoenix city (part)	-	-	-	-	-	-	-	-	-	-
Queen Creek town (part)	1 254	479	3	1 989	38	830	6.3	79	25	15
Sun Lakes CDP	7 812	1 591	-	1 988	31	3 755	5.4	88	9	9
Tempe city (part)	2 901	408	-	1 989	8	2 408	7.2	8	16	-
Deer Valley CCD	58 709	31 696	114	1 995	1 590	38 668	6.2	3 312	291	237
Carefree town (part)	1 611	345	3	1 984	29	1 072	6.2	101	5	7
Cave Creek town	1 779	485	21	1 983	93	929	5.6	145	21	15
Glendale city (part)	16 823	9 774	-	1 996	442	11 950	6.6	1 047	45	14
New River CDP	4 494	2 518	21	1 996	160	2 712	5.9	258	50	43
Peoria city (part)	12 455	6 790	29	1 996	286	6 883	5.7	631	8	55
Phoenix city (part)	15 133	8 795	17	1 996	236	10 800	6.4	504	76	37
Scottsdale city (part)	2 578	1 693	16	1 996	32	1 955	6.7	57	-	12
Gila Bend CCD	3 129	1 212	90	1 991	144	1 475	5.4	372	83	95
Avondale city (part)	6	-	-	1 985	-	3	5.5	-	-	-
Buckeye town (part)	7	-	-	1 965	-	-	4.6	-	-	3
Gila Bend town	739	51	45	1 971	92	181	4.5	212	24	38
Goodyear city (part)	1 071	729	-	1 997	4	786	6.5	23	12	9
Phoenix CCD	1 058 491	163 625	16 115	1 980	104 447	424 306	5.0	216 858	5 208	6 391
Apache Junction city (part)	325	168	-	1 997	8	32	4.0	60	-	-
Avondale city (part)	11 406	4 947	78	1 992	718	5 809	5.5	1 569	87	80
Buckeye town (part)	-	-	-	-	-	-	-	-	-	-
Chandler city (part)	9 293	487	13	1 984	376	4 419	5.4	787	22	5
El Mirage city	3 150	1 670	7	1 995	653	986	4.4	1 299	32	27
Fountain Hills town	10 498	4 014	-	1 991	128	5 613	5.6	424	16	-
Gilbert town (part)	27 788	11 976	106	1 994	782	18 469	6.3	1 613	69	105
Glendale city (part)	62 822	5 130	687	1 980	7 701	25 293	5.0	14 310	267	389
Goodyear city (part)	5 592	3 775	62	1 996	154	3 048	5.7	313	16	10
Guadalupe town	1 184	156	105	1 976	120	355	4.9	240	38	23
Litchfield Park city	1 631	143	3	1 974	14	1 128	6.4	25	-	-
Mesa city (part)	174 965	31 361	1 210	1 984	19 316	62 539	4.8	42 283	482	604
Paradise Valley town	5 549	725	68	1 975	26	5 181	8.1	35	-	19
Peoria city (part)	30 214	7 960	177	1 988	1 548	14 363	5.4	4 036	67	350
Phoenix city (part)	480 660	53 181	12 345	1 977	56 372	181 562	4.9	111 422	3 190	3 555
Rio Verde CDP (part)	-	-	-	-	-	-	-	-	-	-
Scottsdale city (part)	101 318	23 291	299	1 984	5 482	49 439	5.4	14 624	391	456
Sun City CDP	27 584	555	138	1 973	504	9 134	5.1	2 395	52	161
Surprise city (part)	5 915	3 513	5	1 996	727	2 032	4.9	1 426	47	51
Tempe city (part)	64 107	6 066	365	1 977	7 807	22 624	4.7	14 820	230	288
Tolleson city	1 482	217	100	1 975	127	590	4.9	318	25	14
Youngtown town	1 769	20	22	1 963	154	305	4.4	310	-	36
St. Johns CCD	682	93	4	1 978	138	179	4.7	188	81	99

Table 19. **Physical Housing Characteristics: 2000**—Con.

[Data based on a sample (except Tables 65-68). For information on confidentiality protection, coverage, sampling error, and nonsampling error, see Appendix G.
For location of definitions, see "How to Use This Census Report"]

State County County Subdivision Place	Total housing units	Year structure built			Rooms			No bedrooms or 1 bedroom	Lacking complete plumbing facilities	Lacking complete kitchen facilities
		1995 to March 2000	1939 or earlier	Median	1 or 2	6 or more	Median			
Maricopa County—Con.										
St. Johns CCD—Con.										
Phoenix city (part)	-	-	-	-	-	-	-	-	-	-
Salt River CCD	2 807	406	15	1 983	326	713	4.6	770	89	107
Mesa city (part)	-	-	-	-	-	-	-	-	-	-
Tempe city (part)	-	-	-	-	-	-	-	-	-	-
Tonto CCD	2 976	1 478	19	1 995	110	2 197	6.4	118	21	2
Carefree town (part)	223	44	-	1 986	-	197	6.9	-	-	2
Rio Verde CDP (part)	1 204	362	-	1 990	-	886	6.3	6	-	-
Scottsdale city (part)	1 053	821	-	1 997	-	901	7.1	-	-	-
Wickenburg CCD	34 364	12 075	271	1 991	1 798	12 937	5.1	4 091	274	358
Buckeye town (part)	51	10	-	1 976	3	39	5.9	10	37	-
Peoria city (part)	-	-	-	-	-	-	-	-	-	-
Sun City West CDP	17 267	3 064	16	1 988	268	7 181	5.3	829	-	-
Surprise city (part)	10 392	7 573	22	1 997	582	3 409	5.0	1 645	62	192
Wickenburg town	2 646	333	150	1 977	438	887	4.7	713	46	16
Mohave County	80 062	15 073	697	1 986	5 204	26 782	4.9	11 663	876	921
Kingman North CCD	24 584	4 572	579	1 984	1 871	7 901	4.8	4 128	540	476
Bullhead City city (part)	-	-	-	-	-	-	-	-	-	-
Dolan Springs CDP	1 307	122	10	1 978	158	305	4.2	341	54	50
Golden Valley CDP	2 220	585	-	1 987	153	680	4.9	302	6	43
Kingman city	8 564	1 931	490	1 986	555	3 667	5.2	1 410	45	18
New Kingman-Butler CDP	6 671	649	24	1 980	346	1 731	4.7	771	49	45
Peach Springs CDP	280	9	21	1 977	41	20	3.4	52	42	24
Kingman South CCD	53 707	10 013	111	1 987	3 104	18 272	5.0	7 190	297	416
Arizona Village CDP	76	-	-	1 985	2	7	4.9	4	-	-
Bullhead City city (part)	18 410	2 734	40	1 985	1 734	4 875	4.6	3 822	45	137
Desert Hills CDP	1 459	262	-	1 979	56	393	4.8	156	-	-
Lake Havasu City city	22 991	4 612	30	1 988	703	9 337	5.2	1 836	63	79
Mesquite Creek CDP	141	64	-	1 995	-	72	5.5	-	-	-
Mohave Valley CDP	6 678	1 613	-	1 988	196	2 431	5.1	550	35	54
Mojave Ranch Estates CDP	4	1	-	1 977	-	-	5.0	-	-	-
Willow Valley CDP	448	79	-	1 984	9	268	5.8	26	-	-
Mohave North CCD	1 771	488	7	1 987	229	609	4.7	345	39	29
Colorado City town	474	124	-	1 986	38	291	7.0	57	3	6
Kaibab CDP (part)	145	28	4	1 985	33	31	4.8	40	-	-
Navajo County	47 413	8 210	1 571	1 981	8 120	14 261	4.6	11 987	7 360	6 824
Apache CCD	2 855	466	27	1 983	582	440	4.0	790	358	290
Cibecue CDP	333	40	-	1 978	194	-	2.4	216	28	49
East Fork CDP	260	35	10	1 980	18	96	4.4	47	57	57
McNary CDP (part)	-	-	-	-	-	-	-	-	-	-
Whiteriver CDP	1 335	162	17	1 982	233	199	4.3	325	154	110
Hopi CCD	2 607	284	364	1 976	662	401	3.9	1 103	1 159	1 025
First Mesa CDP	371	31	108	1 968	64	73	4.0	164	130	98
Hotevilla-Bacavi CDP	340	22	90	1 969	97	28	3.8	173	199	190
Jeddito CDP	136	34	-	1 984	29	36	4.3	29	35	29
Keams Canyon CDP	111	4	9	1 977	-	12	4.2	16	28	28
Kykotsmovi Village CDP	263	19	20	1 977	34	52	4.3	84	42	53
Second Mesa CDP	253	16	38	1 980	83	23	3.7	109	131	78
Shongopovi CDP	175	25	61	1 966	25	59	4.4	78	64	41
Indian Wells CCD	3 020	543	57	1 982	1 279	420	3.1	1 489	1 605	1 538
Dilkon CDP	367	98	-	1 984	48	133	5.0	71	38	38
Greasewood CDP	148	45	8	1 973	21	4	4.2	41	3	3
Little Colorado CCD	6 408	314	803	1 966	733	2 397	5.0	1 237	194	240
Holbrook city	1 909	110	95	1 969	168	780	5.1	350	50	75
Winslow city	3 242	111	612	1 959	448	1 161	4.9	709	58	71
Winslow West CDP (part)	-	-	-	-	-	-	-	-	-	-
Pinon CCD	3 224	647	25	1 986	1 801	349	2.0	2 057	1 724	1 536
Pinon CDP	376	102	-	1 990	132	104	3.7	171	70	62
Snowflake CCD	25 298	5 179	277	1 983	1 504	9 712	5.0	3 581	450	380
Heber-Overgaard CDP	3 185	831	-	1 987	241	785	4.5	685	34	16
Pinetop-Lakeside town	2 756	343	71	1 977	200	958	4.8	434	5	-
Show Low city	4 388	919	14	1 982	313	1 546	4.9	665	29	7
Snowflake town	1 515	268	72	1 979	66	866	5.8	108	4	4
Taylor town	1 054	214	45	1 982	29	618	6.0	64	7	13
Western CCD	4 001	777	18	1 983	1 559	542	3.4	1 730	1 870	1 815
Chilchinbito CDP	182	46	-	1 979	92	15	2.5	98	108	84
Kayenta CDP	1 455	297	-	1 984	169	324	4.6	250	77	82
Oljato-Monument Valley CDP	39	-	-	1 984	26	-	1.8	26	39	39
Shonto CDP	215	45	-	1 970	50	37	4.7	50	18	33
Pima County	366 737	52 935	11 094	1 978	39 183	134 091	4.9	81 271	2 687	3 480
Ajo CCD	2 623	140	396	1 961	202	752	4.7	521	72	95
Ajo CDP	2 490	129	396	1 960	197	731	4.7	480	60	89
Arivaca CCD	24 473	4 498	154	1 982	900	8 130	5.0	2 697	211	186
Drexel Heights CDP (part)	4 253	393	-	1 983	140	2 139	5.5	269	17	23
East Sahuarita CDP (part)	-	-	-	-	-	-	-	-	-	-
Green Valley CDP (part)	12 967	2 315	94	1 981	352	3 477	4.8	1 421	36	16
Sahuarita town (part)	1 233	519	5	1 991	23	665	5.7	83	3	2
Three Points CDP (part)	1 767	449	6	1 984	139	570	4.8	289	59	50
Valencia West CDP	734	165	-	1 982	65	245	5.0	92	11	2
Marana CCD	9 880	2 578	33	1 985	523	4 007	5.1	1 279	75	95
Avra Valley CDP	1 898	522	10	1 984	112	826	5.2	240	8	8
Marana town (part)	588	48	13	1 975	24	183	4.8	73	14	-
Picture Rocks CDP (part)	3 063	1 069	-	1 989	107	1 289	5.2	237	24	53
Three Points CDP (part)	252	58	4	1 983	33	77	4.8	62	4	7
Tucson Estates CDP (part)	2 796	572	-	1 983	158	1 133	5.1	483	11	9
Papago CCD	2 457	275	219	1 978	686	331	3.5	1 033	667	609
Pisinemo CDP	122	7	68	1940-	74	12	1.5	84	84	74
Santa Rosa CDP	142	12	-	1 978	51	24	3.4	64	58	54
Sells CDP	832	22	15	1 977	129	132	4.3	258	71	85
Tucson CCD	327 304	45 444	10 292	1 978	36 872	120 871	4.9	75 741	1 662	2 495
Casas Adobes CDP	23 680	4 009	156	1 983	1 331	11 086	5.4	3 576	32	115
Catalina CDP	2 803	705	-	1 986	53	1 197	5.3	187	8	-
Catalina Foothills CDP	26 362	3 250	170	1 983	1 548	14 875	5.9	4 040	62	98
Corona de Tucson CDP	427	107	-	1 985	-	227	5.6	-	-	14
Drexel-Alvernon CDP	1 406	104	6	1 975	171	551	5.0	276	19	10

Table 19. **Physical Housing Characteristics: 2000**—Con.

[Data based on a sample (except Tables 65-68). For information on confidentiality protection, coverage, sampling error, and nonsampling error, see Appendix G. For location of definitions, see "How to Use This Census Report"]

State County County Subdivision Place	Total housing units	Year structure built			Rooms			No bedrooms or 1 bedroom	Lacking complete plumbing facilities	Lacking complete kitchen facilities
		1995 to March 2000	1939 or earlier	Median	1 or 2	6 or more	Median			
Pima County—Con.										
Tucson CCD—Con.										
Drexel Heights CDP (part)	3 742	352	53	1 976	210	1 802	5.4	446	20	28
East Sahuarita CDP (part)	543	101	3	1 982	30	216	5.0	63	4	5
Flowing Wells CDP	7 179	739	159	1 978	442	1 652	4.6	1 198	45	52
Green Valley CDP (part)	274	47	6	1 988	70	7	3.1	184	-	54
Littletown CDP	351	23	-	1 975	9	108	5.2	9	8	18
Marana town (part)	5 070	3 637	11	1 997	119	2 523	5.5	619	-	6
Oro Valley town	14 004	5 893	22	1 994	280	7 904	5.8	813	16	16
Picture Rocks CDP (part)	-	-	-	-	-	-	-	-	-	-
Sahuarita town (part)	9	-	-	1 981	-	4	5.4	-	-	-
South Tucson city	2 059	83	259	1 961	493	303	3.8	948	39	69
Summit CDP	1 160	117	40	1 975	16	191	4.6	120	-	-
Tanque Verde CDP	6 191	980	54	1 979	51	5 180	7.1	144	10	25
Tortolita CDP	1 394	521	20	1 991	85	832	5.9	184	-	18
Tucson city	209 792	20 704	9 094	1 974	31 185	61 860	4.5	60 734	1 172	1 670
Tucson Estates CDP (part)	2 141	226	29	1 976	26	557	4.8	117	7	7
Vail CDP	847	409	19	1 994	2	467	5.7	34	12	-
Pinal County	81 154	23 081	1 724	1 985	8 670	24 287	4.7	20 287	1 316	1 309
Casa Grande CCD	14 874	3 602	224	1 983	1 357	4 824	4.7	3 017	168	216
Casa Grande city (part)	10 927	2 979	171	1 984	980	3 797	4.8	2 217	103	146
Coolidge CCD	4 767	436	205	1 973	541	1 560	4.8	913	81	98
Coolidge city	3 179	181	176	1 970	451	999	4.7	721	57	71
Eloy CCD	5 729	1 316	192	1 980	443	1 788	4.9	965	85	94
Arizona City CDP	2 169	777	24	1 990	136	778	5.1	209	18	28
Casa Grande city (part)	9	-	-	1 975	-	9	7.0	-	-	-
Eloy city	2 737	356	135	1 974	204	717	4.6	587	30	39
Florence CCD	4 802	1 055	301	1 982	472	1 247	4.6	1 014	54	80
Florence town	3 255	775	231	1 983	329	686	4.5	748	14	30
Gila River CCD	2 223	630	14	1 985	223	415	4.7	471	299	239
Blackwater CDP	126	47	-	1 987	-	23	4.8	-	-	-
Sacaton CDP	373	70	-	1 981	33	99	4.8	79	6	6
Santan CDP	193	68	-	1 986	10	35	3.3	85	43	43
Maricopa-Stanfield CCD	3 112	743	14	1 984	467	914	4.5	724	186	127
Ak-Chin Village CDP	216	54	-	1 986	31	30	4.1	62	-	-
Maricopa CDP	286	60	-	1 979	76	43	3.5	94	14	6
Stanfield CDP	199	-	9	1 964	17	57	4.5	28	4	4
North Pinal CCD	37 472	13 248	486	1 988	4 765	9 797	4.4	12 188	296	290
Apache Junction city (part)	22 456	8 071	84	1 988	3 810	4 124	3.9	9 782	172	128
Gold Camp CDP	4 095	2 526	28	1 997	265	1 703	5.2	728	14	22
Hayden town (part)	-	-	-	-	-	-	-	-	-	-
Kearny town	871	21	2	1 965	17	538	5.8	49	2	4
Queen Creek town (part)	52	5	-	1 980	5	20	4.4	15	-	-
Queen Valley CDP	609	42	-	1 981	10	151	4.5	55	-	-
Superior town	1 480	27	302	1 954	135	470	4.9	311	29	64
Top-of-the-World CDP (part)	196	43	-	1 983	18	71	5.1	29	-	10
Papago CCD	198	31	15	1 978	37	35	3.5	107	38	19
Chuichu CDP	86	7	-	1 978	17	23	3.7	45	-	-
San Manuel CCD	7 977	2 020	273	1 980	365	3 707	5.4	888	109	146
Dudleyville CDP	572	17	10	1 974	50	197	4.9	111	7	18
Mammoth town	679	72	42	1 969	52	217	4.8	123	22	31
Oracle CDP	1 571	154	175	1 976	87	669	5.2	298	-	-
San Manuel CDP	1 832	36	11	1 960	118	639	5.0	247	52	71
Winkelman town (part)	1	1	-	1 997	-	1	8.0	-	-	-
Santa Cruz County	13 036	2 419	1 039	1 979	1 227	4 460	4.9	2 310	208	248
Nogales CCD	11 494	2 155	847	1 979	1 087	3 948	4.9	2 014	161	202
Amado CDP	108	20	6	1 975	16	39	4.1	36	-	-
Nogales city	6 487	635	705	1 973	759	1 962	4.6	1 439	103	108
Rio Rico Northeast CDP	1 017	338	-	1 988	13	484	5.4	44	7	-
Rio Rico Northwest CDP	817	310	10	1 993	121	179	4.4	162	-	-
Rio Rico Southeast CDP	529	257	9	1 995	16	200	5.2	55	19	13
Rio Rico Southwest CDP	745	331	-	1 994	8	341	5.4	50	2	34
Tubac CDP	551	51	32	1 978	54	314	5.9	64	-	-
Tumacacori-Carmen CDP	232	8	39	1 962	8	102	5.3	39	7	12
Patagonia CCD	1 542	264	192	1 980	140	512	4.8	296	47	46
Elgin CDP	146	39	8	1 986	12	61	5.1	25	3	3
Patagonia town	502	43	85	1 972	67	102	4.3	140	21	22
Sonoita CDP	417	106	23	1 986	27	191	5.3	52	12	5
Yavapai County	81 730	17 344	3 698	1 984	5 339	31 360	5.0	11 534	1 178	1 359
Ashfork CCD	1 531	469	224	1 979	432	277	3.8	687	488	463
Ash Fork CDP	195	21	89	1 946	13	61	5.0	30	5	8
Seligman CDP	310	35	106	1 961	31	84	4.6	70	13	19
Congress CCD	5 161	1 194	172	1 981	676	1 327	4.4	1 445	154	130
Black Canyon City CDP (part)	1 403	282	20	1 979	138	392	4.5	329	20	5
Congress CDP	1 055	454	10	1 991	151	211	4.2	357	22	17
Cordes Lakes CDP (part)	-	-	-	-	-	-	-	-	-	-
Mayer CDP (part)	-	-	-	-	-	-	-	-	-	-
Peeples Valley CDP	229	53	-	1 985	8	61	4.8	16	3	3
Peoria city (part)	-	-	-	-	-	-	-	-	-	-
Spring Valley CDP	509	134	-	1 984	52	162	4.5	113	-	-
Wilhoit CDP	347	91	6	1 985	31	89	4.5	66	8	3
Yarnell CDP	531	34	39	1 965	45	103	4.3	162	8	8
Humboldt CCD	2 609	514	101	1 983	122	705	4.7	360	7	41
Black Canyon City CDP (part)	-	-	-	-	-	-	-	-	-	-
Camp Verde town (part)	-	-	-	-	-	-	-	-	-	-
Cordes Lakes CDP (part)	1 052	201	-	1 984	15	175	4.5	91	7	-
Dewey-Humboldt CDP (part)	437	146	6	1 989	5	224	5.6	25	-	5
Mayer CDP (part)	717	70	87	1 976	97	202	4.5	203	-	36
Mingus Mountain CCD	10 905	2 444	846	1 985	721	3 782	4.9	1 754	49	91
Camp Verde town (part)	-	-	-	-	-	-	-	-	-	-
Clarkdale town	1 591	322	314	1 985	77	574	5.0	167	10	5
Cottonwood city (part)	4 386	1 205	296	1 984	469	1 066	4.4	1 132	11	46
Cottonwood-Verde Village CDP (part)	3 966	536	35	1 986	113	1 662	5.3	271	8	10
Dewey-Humboldt CDP (part)	38	16	-	1 986	-	7	4.8	8	-	-
Jerome town	196	12	164	1940-	23	73	4.4	68	-	2
Prescott Valley town (part)	208	193	-	1 999	-	144	6.0	-	-	5

Table 19. **Physical Housing Characteristics: 2000**—Con.

[Data based on a sample (except Tables 65-68). For information on confidentiality protection, coverage, sampling error, and nonsampling error, see Appendix G.
For location of definitions, see "How to Use This Census Report"]

State **County** **County Subdivision** **Place**	Total housing units	Year structure built			Rooms			No bedrooms or 1 bedroom	Lacking complete plumbing facilities	Lacking complete kitchen facilities
		1995 to March 2000	1939 or earlier	Median	1 or 2	6 or more	Median			
Yavapai County—Con.										
Prescott CCD	45 972	9 874	2 139	1 985	2 372	18 994	5.2	5 375	373	541
Bagdad CDP	803	8	-	1 976	21	378	5.4	23	17	70
Chino Valley town	3 251	667	68	1 984	184	1 249	5.0	341	5	13
Dewey-Humboldt CDP (part)	2 925	653	54	1 988	108	1 226	5.2	363	27	27
Mayer CDP (part)	-	-	-	-	-	-	-	-	-	-
Paulden CDP	1 381	658	25	1 994	57	585	5.3	107	46	44
Prescott city	17 431	2 703	1 654	1 981	1 183	6 985	5.0	2 654	96	159
Prescott Valley town (part)	9 273	2 973	8	1 991	240	3 890	5.2	560	12	17
Williamson CDP	1 769	592	29	1 990	37	1 168	6.1	106	26	20
Verde CCD	15 552	2 849	216	1 984	1 016	6 275	5.1	1 913	107	93
Big Park CDP	3 168	622	10	1 987	276	1 313	5.1	430	-	32
Camp Verde town (part)	3 988	688	108	1 983	293	1 459	4.9	635	17	-
Cornville CDP	1 467	223	24	1 981	86	620	5.1	211	9	9
Cottonwood city (part)	-	-	-	-	-	-	-	-	-	-
Cottonwood-Verde Village CDP (part)	361	78	8	1 980	8	129	4.9	36	-	-
Lake Montezuma CDP	1 613	386	7	1 983	56	421	4.8	158	22	12
Sedona city (part)	3 895	682	25	1 982	198	1 844	5.4	308	14	15
Yuma County	74 140	15 153	1 353	1 983	14 578	17 123	4.2	26 739	1 250	1 257
Somerton CCD	7 725	2 484	107	1 987	978	1 704	4.5	1 938	188	168
Gadsden CDP	290	66	20	1 976	56	37	3.9	97	35	40
San Luis city	3 332	1 427	4	1 993	471	555	4.3	792	93	65
Somerton city	1 973	555	50	1 980	235	290	4.4	621	60	54
Yuma city (part)	3	-	-	1 975	-	3	6.0	-	-	-
Wellton CCD	3 758	573	101	1 975	1 022	741	3.9	1 518	150	188
Tacna CDP	321	45	18	1 976	41	70	4.3	75	-	5
Wellton town	1 437	358	28	1 978	606	207	2.9	864	26	29
Yuma city (part)	-	-	-	-	-	-	-	-	-	-
Yuma CCD	62 657	12 096	1 145	1 983	12 578	14 678	4.1	23 283	912	901
Fortuna Foothills CDP	15 215	4 443	68	1 991	2 635	2 864	4.2	5 394	259	260
Yuma city (part)	35 043	5 450	867	1 979	6 367	9 610	4.3	12 125	392	407

Table 20. **Physical Housing Characteristics: 2000**

[Data based on a sample (except Tables 65-68). For information on confidentiality protection, coverage, sampling error, and nonsampling error, see Appendix G.
For location of definitions, see "How to Use This Census Report"]

State County Place	Total housing units	Year structure built			Rooms			No bedrooms or 1 bedroom	Lacking complete plumbing facilities	Lacking complete kitchen facilities
		1995 to March 2000	1939 or earlier	Median	1 or 2	6 or more	Median			
The State	**2 189 189**	**411 068**	**48 794**	**1 982**	**223 684**	**841 593**	**5.0**	**446 837**	**39 632**	**40 651**
COUNTY										
Apache County	31 621	4 413	904	1 980	11 197	5 647	3.4	14 191	11 759	10 874
Cochise County	51 126	7 393	4 539	1 977	3 864	20 813	5.1	8 492	1 027	1 118
Coconino County	53 443	9 498	1 535	1 982	7 448	17 654	4.7	11 535	4 241	4 191
Gila County	28 189	4 033	1 917	1 978	2 055	9 281	4.9	4 547	545	526
Graham County	11 430	1 810	921	1 977	731	4 515	5.1	1 590	308	342
Greenlee County	3 744	289	366	1 971	322	1 391	5.1	523	85	73
La Paz County	15 133	2 847	242	1 980	2 871	2 253	3.9	5 989	256	314
Maricopa County	1 250 231	246 570	17 194	1 982	112 875	527 675	5.1	234 179	6 536	7 815
Mohave County	80 062	15 073	697	1 986	5 204	26 782	4.9	11 663	876	921
Navajo County	47 413	8 210	1 571	1 981	8 120	14 261	4.6	11 987	7 360	6 824
Pima County	366 737	52 935	11 094	1 978	39 183	134 091	4.9	81 271	2 687	3 480
Pinal County	81 154	23 081	1 724	1 985	8 670	24 287	4.7	20 287	1 316	1 309
Santa Cruz County	13 036	2 419	1 039	1 979	1 227	4 460	4.9	2 310	208	248
Yavapai County	81 730	17 344	3 698	1 984	5 339	31 360	5.0	11 534	1 178	1 359
Yuma County	74 140	15 153	1 353	1 983	14 578	17 123	4.2	26 739	1 250	1 257
PLACE										
Ajo CDP, Pima County	2 490	129	396	1 960	197	731	4.7	480	60	89
Ak-Chin Village CDP, Pinal County	216	54	-	1 986	31	30	4.1	62	-	-
Amado CDP, Santa Cruz County	108	20	6	1 975	16	39	4.1	36	-	-
Apache Junction city	22 781	8 239	84	1 988	3 818	4 156	3.9	9 842	172	128
Maricopa County (part)	325	168	-	1 997	8	32	4.0	60	-	-
Pinal County (part)	22 456	8 071	84	1 988	3 810	4 124	3.9	9 782	172	128
Arizona City CDP, Pinal County	2 169	777	24	1 990	136	778	5.1	209	18	28
Arizona Village CDP, Mohave County	76	-	-	1 985	2	7	4.9	4	-	-
Ash Fork CDP, Yavapai County	195	21	89	1 946	13	61	5.0	30	5	8
Avondale city, Maricopa County	11 412	4 947	78	1 992	718	5 812	5.5	1 569	87	80
Avra Valley CDP, Pima County	1 898	522	10	1 984	112	826	5.2	240	8	8
Bagdad CDP, Yavapai County	803	8	-	1 976	21	378	5.4	23	17	70
Benson city, Cochise County	2 670	488	143	1 979	242	840	4.7	723	16	68
Big Park CDP, Yavapai County	3 168	622	10	1 987	276	1 313	5.1	430	-	32
Bisbee city, Cochise County	3 282	98	1 900	1940-	196	1 250	5.0	657	82	91
Bitter Springs CDP, Coconino County	137	7	-	1 985	32	39	4.7	32	46	21
Black Canyon City CDP, Yavapai County	1 403	282	20	1 979	138	392	4.5	329	20	5
Blackwater CDP, Pinal County	126	47	-	1 987	-	23	4.8	-	-	-
Bluewater CDP, La Paz County	546	49	-	1 979	6	159	5.0	20	3	3
Bouse CDP, La Paz County	768	95	4	1 980	73	54	3.6	386	18	13
Buckeye town, Maricopa County	2 365	476	76	1 979	275	767	4.8	574	57	28
Bullhead City city, Mohave County	18 410	2 734	40	1 985	1 734	4 875	4.6	3 822	45	137
Burnside CDP, Apache County	188	58	17	1 988	75	9	3.0	113	66	66
Cameron CDP, Coconino County	311	27	5	1 976	87	38	3.7	122	135	135
Camp Verde town, Yavapai County	3 988	688	108	1 983	293	1 459	4.9	635	17	-
Canyon Day CDP, Gila County	290	42	-	1 983	26	89	5.0	32	49	56
Carefree town, Maricopa County	1 834	389	3	1 984	29	1 269	6.4	101	5	9
Casa Grande city, Pinal County	10 936	2 979	171	1 984	980	3 806	4.8	2 217	103	146
Casas Adobes CDP, Pima County	23 680	4 009	156	1 983	1 331	11 086	5.4	3 576	32	115
Catalina CDP, Pima County	2 803	705	-	1 986	53	1 197	5.3	187	8	-
Catalina Foothills CDP, Pima County	26 362	3 250	170	1 983	1 548	14 875	5.9	4 040	62	98
Cave Creek town, Maricopa County	1 779	485	21	1 983	93	929	5.6	145	21	15
Central Heights-Midland City CDP, Gila County	1 153	72	119	1 966	18	497	5.3	52	-	-
Chandler city, Maricopa County	66 634	22 927	392	1 991	3 805	32 635	5.5	7 570	339	327
Chilchinbito CDP, Navajo County	182	46	-	1 979	92	15	2.5	98	108	84
Chinle CDP, Apache County	1 665	223	6	1 981	392	170	3.7	602	247	195
Chino Valley town, Yavapai County	3 251	667	68	1 984	184	1 249	5.0	341	5	13
Chuichu CDP, Pinal County	86	7	-	1 978	17	23	3.7	45	-	-
Cibecue CDP, Navajo County	333	40	-	1 978	194	-	2.4	216	28	49
Cibola CDP, La Paz County	163	55	-	1 992	7	25	4.7	31	-	-
Clarkdale town, Yavapai County	1 591	322	314	1 985	77	574	5.0	167	10	5
Claypool CDP, Gila County	791	59	231	1 957	32	299	5.1	89	16	12
Clifton town, Greenlee County	1 114	25	215	1 959	53	423	5.2	124	27	30
Colorado City town, Mohave County	474	124	-	1 986	38	291	7.0	57	3	6
Congress CDP, Yavapai County	1 055	454	10	1 991	151	211	4.2	357	22	17
Coolidge city, Pinal County	3 179	181	176	1 970	451	999	4.7	721	57	71
Cordes Lakes CDP, Yavapai County	1 052	201	-	1 984	15	175	4.5	91	7	-
Cornville CDP, Yavapai County	1 467	223	24	1 981	86	620	5.1	211	9	9
Corona de Tucson CDP, Pima County	427	107	-	1 985	-	227	5.6	-	-	14
Cottonwood city, Yavapai County	4 386	1 205	296	1 984	469	1 066	4.4	1 132	11	46
Cottonwood-Verde Village CDP, Yavapai County	4 327	614	43	1 985	121	1 791	5.2	307	8	10
Dennehotso CDP, Apache County	247	67	-	1 985	108	21	2.8	128	119	113
Desert Hills CDP, Mohave County	1 459	262	-	1 979	56	393	4.8	156	-	-
Dewey-Humboldt CDP, Yavapai County	3 400	815	60	1 988	113	1 457	5.2	396	27	32
Dilkon CDP, Navajo County	367	98	-	1 984	48	133	5.0	71	38	38
Dolan Springs CDP, Mohave County	1 307	122	10	1 978	158	305	4.2	341	54	50
Douglas city, Cochise County	5 156	398	1 076	1 959	358	2 020	5.1	978	117	136
Drexel-Alvernon CDP, Pima County	1 406	104	6	1 975	171	551	5.0	276	19	10
Drexel Heights CDP, Pima County	7 995	745	53	1 979	350	3 941	5.5	715	37	51
Dudleyville CDP, Pinal County	572	17	10	1 974	50	197	4.9	111	7	18
Duncan town, Greenlee County	387	26	71	1 972	53	101	4.5	89	7	7
Eagar town, Apache County	1 696	117	62	1 978	103	867	5.5	203	14	14
East Fork CDP, Navajo County	260	35	10	1 980	18	96	4.4	47	57	57
East Sahuarita CDP, Pima County	543	101	3	1 982	30	216	5.0	63	4	5
Ehrenberg CDP, La Paz County	824	55	6	1 979	147	69	3.7	345	-	7
Elgin CDP, Santa Cruz County	146	39	8	1 986	12	61	5.1	25	3	3
El Mirage city, Maricopa County	3 150	1 670	7	1 995	653	986	4.4	1 299	32	27
Eloy city, Pinal County	2 737	356	135	1 974	204	717	4.6	587	30	39
First Mesa CDP, Navajo County	371	31	108	1 968	64	73	4.0	164	130	98

Table 20. **Physical Housing Characteristics: 2000**—Con.

[Data based on a sample (except Tables 65-68). For information on confidentiality protection, coverage, sampling error, and nonsampling error, see Appendix G. For location of definitions, see "How to Use This Census Report"]

State County Place	Total housing units	Year structure built: 1995 to March 2000	Year structure built: 1939 or earlier	Year structure built: Median	Rooms: 1 or 2	Rooms: 6 or more	Rooms: Median	No bedrooms or 1 bedroom	Lacking complete plumbing facilities	Lacking complete kitchen facilities
PLACE—Con.										
Flagstaff city, Coconino County	21 430	3 609	719	1 981	2 761	7 872	4.7	4 381	98	171
Florence town, Pinal County	3 255	775	231	1 983	329	686	4.5	748	14	30
Flowing Wells CDP, Pima County	7 179	739	159	1 978	442	1 652	4.6	1 198	45	52
Fort Defiance CDP, Apache County	1 260	210	29	1 982	190	209	3.8	464	96	97
Fortuna Foothills CDP, Yuma County	15 215	4 443	68	1 991	2 635	2 864	4.2	5 394	259	260
Fountain Hills town, Maricopa County	10 498	4 014	-	1 991	128	5 613	5.6	424	16	-
Fredonia town, Coconino County	428	54	25	1 974	28	168	5.1	46	-	-
Gadsden CDP, Yuma County	290	66	20	1 976	56	37	3.9	97	35	40
Ganado CDP, Apache County	518	46	18	1 979	63	117	4.1	90	38	36
Gila Bend town, Maricopa County	739	51	45	1 971	92	181	4.5	212	24	38
Gilbert town, Maricopa County	37 052	19 922	118	1 995	794	25 113	6.4	1 641	78	124
Gisela CDP, Gila County	288	43	-	1 986	-	66	4.7	-	-	-
Glendale city, Maricopa County	79 645	14 904	687	1 983	8 143	37 243	5.3	15 357	312	403
Globe city, Gila County	3 181	202	786	1 962	151	1 318	5.1	509	43	25
Gold Camp CDP, Pinal County	4 095	2 526	28	1 997	265	1 703	5.2	728	14	22
Golden Valley CDP, Mohave County	2 220	585	-	1 987	153	680	4.9	302	6	43
Goodyear city, Maricopa County	6 663	4 504	62	1 996	158	3 834	5.8	336	28	19
Grand Canyon Village CDP, Coconino County	795	139	114	1 980	211	109	3.7	331	19	23
Greasewood CDP, Navajo County	148	45	8	1 973	21	4	4.2	41	3	3
Green Valley CDP, Pima County	13 241	2 362	100	1 981	422	3 484	4.8	1 605	36	70
Guadalupe town, Maricopa County	1 184	156	105	1 976	120	355	4.9	240	38	23
Hayden town	325	4	135	1 949	16	140	5.3	40	9	9
Gila County (part)	325	4	135	1 949	16	140	5.3	40	9	9
Pinal County (part)	-	-	-	-	-	-	-	-	-	-
Heber-Overgaard CDP, Navajo County	3 185	831	-	1 987	241	785	4.5	685	34	16
Holbrook city, Navajo County	1 909	110	95	1 969	168	780	5.1	350	50	75
Hotevilla-Bacavi CDP, Navajo County	340	22	90	1 969	97	28	3.8	173	199	190
Houck CDP, Apache County	428	69	27	1 985	212	40	2.5	216	238	215
Huachuca City town, Cochise County	852	67	7	1 972	77	286	4.8	182	12	15
Jeddito CDP, Navajo County	136	34	-	1 984	29	36	4.3	29	35	29
Jerome town, Yavapai County	196	12	164	1940-	23	73	4.4	68	-	2
Kachina Village CDP, Coconino County	1 447	211	-	1 985	39	431	4.7	93	17	10
Kaibab CDP	145	28	4	1 985	33	31	4.8	40	-	-
Coconino County (part)	-	-	-	-	-	-	-	-	-	-
Mohave County (part)	145	28	4	1 985	33	31	4.8	40	-	-
Kaibito CDP, Coconino County	415	85	-	1 987	55	135	5.0	78	82	85
Kayenta CDP, Navajo County	1 455	297	-	1 984	169	324	4.6	250	77	82
Keams Canyon CDP, Navajo County	111	4	9	1 977	-	12	4.2	16	28	28
Kearny town, Pinal County	871	21	2	1 965	17	538	5.8	49	2	4
Kingman city, Mohave County	8 564	1 931	490	1 986	555	3 667	5.2	1 410	45	18
Kykotsmovi Village CDP, Navajo County	263	19	20	1 977	34	52	4.3	84	42	53
Lake Havasu City city, Mohave County	22 991	4 612	30	1 988	703	9 337	5.2	1 836	63	79
Lake Montezuma CDP, Yavapai County	1 613	386	7	1 983	56	421	4.8	158	22	12
Lechee CDP, Coconino County	371	107	-	1 989	41	109	4.4	62	35	59
Leupp CDP, Coconino County	271	32	5	1 983	28	49	4.0	84	6	9
Litchfield Park city, Maricopa County	1 631	143	3	1 974	14	1 128	6.4	25	-	-
Littletown CDP, Pima County	351	23	-	1 975	9	108	5.2	9	8	18
Lukachukai CDP, Apache County	639	107	42	1 978	298	23	2.6	366	300	258
McNary CDP	102	47	11	1 982	20	5	3.3	49	8	7
Apache County (part)	102	47	11	1 982	20	5	3.3	49	8	7
Navajo County (part)	-	-	-	-	-	-	-	-	-	-
Mammoth town, Pinal County	679	72	42	1 969	52	217	4.8	123	22	31
Many Farms CDP, Apache County	580	83	-	1 975	125	96	4.0	217	118	70
Marana town, Pima County	5 658	3 685	24	1 997	143	2 706	5.4	692	14	6
Maricopa CDP, Pinal County	286	60	-	1 979	76	43	3.5	94	14	6
Mayer CDP, Yavapai County	717	70	87	1 976	97	202	4.5	203	-	36
Mesa city, Maricopa County	175 717	31 404	1 210	1 984	19 343	63 011	4.8	42 310	482	620
Mesquite Creek CDP, Mohave County	141	64	-	1 995	-	72	5.5	-	-	-
Miami town, Gila County	944	12	338	1 948	62	293	4.9	167	19	21
Moenkopi CDP, Coconino County	248	17	53	1 970	27	79	4.8	63	51	51
Mohave Valley CDP, Mohave County	6 678	1 613	-	1 988	196	2 431	5.1	550	35	54
Mojave Ranch Estates CDP, Mohave County	4	1	-	1 977	-	-	5.0	-	-	-
Morenci CDP, Greenlee County	731	5	4	1 970	56	218	5.1	69	7	21
Mountainaire CDP, Coconino County	531	63	-	1 981	27	113	4.5	73	8	8
Munds Park CDP, Coconino County	3 035	323	12	1 984	82	581	4.6	376	-	-
Naco CDP, Cochise County	302	17	65	1 967	25	115	5.0	51	6	17
Nazlini CDP, Apache County	159	14	-	1 982	76	-	2.6	89	58	43
New Kingman-Butler CDP, Mohave County	6 671	649	24	1 980	346	1 731	4.7	771	49	45
New River CDP, Maricopa County	4 494	2 518	21	1 996	160	2 712	5.9	258	50	43
Nogales city, Santa Cruz County	6 487	635	705	1 973	759	1 962	4.6	1 439	103	108
Oljato-Monument Valley CDP, Navajo County	39	-	-	1 984	26	-	1.8	26	39	39
Oracle CDP, Pinal County	1 571	154	175	1 976	87	669	5.2	298	-	-
Oro Valley town, Pima County	14 004	5 893	22	1 994	280	7 904	5.8	813	16	16
Page city, Coconino County	2 606	349	24	1 981	214	922	5.0	333	17	17
Paradise Valley town, Maricopa County	5 549	725	68	1 975	26	5 181	8.1	35	-	19
Parker town, La Paz County	1 157	75	47	1 973	77	461	5.1	168	6	10
Parker Strip CDP, La Paz County	4 849	1 430	8	1 984	881	612	3.9	1 765	13	79
Parks CDP, Coconino County	927	169	30	1 987	66	336	5.0	149	37	29
Patagonia town, Santa Cruz County	502	43	85	1 972	67	102	4.3	140	21	22
Paulden CDP, Yavapai County	1 381	658	25	1 994	57	585	5.3	107	46	44
Payson town, Gila County	7 279	1 563	48	1 984	280	2 502	5.0	730	21	38
Peach Springs CDP, Mohave County	280	9	21	1 977	41	20	3.4	52	42	24
Peeples Valley CDP, Yavapai County	229	53	-	1 985	8	61	4.8	16	3	3
Peoria city	42 669	14 750	206	1 991	1 834	21 246	5.5	4 667	75	405
Maricopa County (part)	42 669	14 750	206	1 991	1 834	21 246	5.5	4 667	75	405
Yavapai County (part)	-	-	-	-	-	-	-	-	-	-

Table 20. **Physical Housing Characteristics: 2000**—Con.

[Data based on a sample (except Tables 65-68). For information on confidentiality protection, coverage, sampling error, and nonsampling error, see Appendix G. For location of definitions, see "How to Use This Census Report"]

State County Place	Total housing units	Year structure built: 1995 to March 2000	Year structure built: 1939 or earlier	Year structure built: Median	Rooms: 1 or 2	Rooms: 6 or more	Rooms: Median	No bedrooms or 1 bedroom	Lacking complete plumbing facilities	Lacking complete kitchen facilities
PLACE—Con.										
Peridot CDP	345	30	9	1 980	49	70	4.6	71	67	60
Gila County (part)	111	11	-	1 972	18	-	4.2	18	41	34
Graham County (part)	234	19	9	1 980	31	70	4.8	53	26	26
Phoenix city, Maricopa County	495 793	61 976	12 362	1 977	56 608	192 362	4.9	111 926	3 266	3 592
Picture Rocks CDP, Pima County	3 063	1 069	-	1 989	107	1 289	5.2	237	24	53
Pima town, Graham County	838	125	118	1 973	31	363	5.2	86	13	16
Pine CDP, Gila County	2 239	286	25	1 982	118	737	4.8	337	21	22
Pinetop-Lakeside town, Navajo County	2 756	343	71	1 977	200	958	4.8	434	5	-
Pinon CDP, Navajo County	376	102	-	1 990	132	104	3.7	171	70	62
Pirtleville CDP, Cochise County	529	64	68	1 972	25	191	4.9	73	10	17
Pisinemo CDP, Pima County	122	7	68	1940-	74	12	1.5	84	84	74
Poston CDP, La Paz County	122	3	-	1 976	15	14	4.3	27	11	5
Prescott city, Yavapai County	17 431	2 703	1 654	1 981	1 183	6 985	5.0	2 654	96	159
Prescott Valley town, Yavapai County	9 481	3 166	8	1 991	240	4 034	5.3	560	12	22
Quartzsite town, La Paz County	3 193	315	89	1 980	1 038	281	3.2	1 933	65	70
Queen Creek town	1 306	484	3	1 988	43	850	6.2	94	25	15
Maricopa County (part)	1 254	479	3	1 989	38	830	6.3	79	25	15
Pinal County (part)	52	5	-	1 980	5	20	4.4	15	-	-
Queen Valley CDP, Pinal County	609	42	-	1 981	10	151	4.5	55	-	-
Red Mesa CDP, Apache County	158	41	-	1 979	47	7	3.3	79	25	16
Rio Rico Northeast CDP, Santa Cruz County	1 017	338	-	1 988	13	484	5.4	44	7	-
Rio Rico Northwest CDP, Santa Cruz County	817	310	10	1 993	121	179	4.4	162	-	-
Rio Rico Southeast CDP, Santa Cruz County	529	257	9	1 995	16	200	5.2	55	19	13
Rio Rico Southwest CDP, Santa Cruz County	745	331	-	1 994	8	341	5.4	50	2	34
Rio Verde CDP, Maricopa County	1 204	362	-	1 990	-	886	6.3	6	-	-
Rock Point CDP, Apache County	256	58	-	1 982	81	21	3.1	158	37	51
Rough Rock CDP, Apache County	156	32	-	1 979	30	20	3.1	40	39	20
Round Rock CDP, Apache County	227	98	-	1 991	116	29	2.4	133	109	119
Sacaton CDP, Pinal County	373	70	-	1 981	33	99	4.8	79	6	6
Safford city, Graham County	3 691	566	375	1 973	228	1 496	5.1	566	33	42
Sahuarita town, Pima County	1 242	519	5	1 991	23	669	5.7	83	3	2
St. David CDP, Cochise County	874	127	39	1 977	93	217	4.3	202	46	29
St. Johns city, Apache County	1 388	37	97	1 975	24	762	5.8	141	5	5
St. Michaels CDP, Apache County	375	27	-	1 983	89	31	4.0	95	119	102
Salome CDP, La Paz County	769	195	26	1 984	91	90	4.2	260	16	28
San Carlos CDP, Gila County	1 015	119	6	1 978	216	83	3.7	382	107	98
San Luis city, Yuma County	3 332	1 427	4	1 993	471	555	4.3	792	93	65
San Manuel CDP, Pinal County	1 832	36	11	1 960	118	639	5.0	247	52	71
Santan CDP, Pinal County	193	68	-	1 986	10	35	3.3	85	43	43
Santa Rosa CDP, Pima County	142	12	-	1 978	51	24	3.4	64	58	54
Sawmill CDP, Apache County	235	56	-	1 978	122	22	2.4	145	116	108
Scottsdale city, Maricopa County	104 949	25 805	315	1 985	5 514	52 295	5.5	14 681	391	468
Second Mesa CDP, Navajo County	253	16	38	1 980	83	23	3.7	109	131	78
Sedona city	5 709	896	44	1 981	290	2 772	5.4	539	28	29
Coconino County (part)	1 814	214	19	1 979	92	928	5.5	231	14	14
Yavapai County (part)	3 895	682	25	1 982	198	1 844	5.4	308	14	15
Seligman CDP, Yavapai County	310	35	106	1 961	31	84	4.6	70	13	19
Sells CDP, Pima County	832	22	15	1 977	129	132	4.3	258	71	85
Shongopovi CDP, Navajo County	175	25	61	1 966	25	59	4.4	78	64	41
Shonto CDP, Navajo County	215	45	-	1 970	50	37	4.7	50	18	33
Show Low city, Navajo County	4 388	919	14	1 982	313	1 546	4.9	665	29	7
Sierra Vista city, Cochise County	15 621	2 128	67	1 980	1 276	6 963	5.2	2 367	104	151
Sierra Vista Southeast CDP, Cochise County	5 886	1 409	5	1 986	133	3 298	5.8	327	45	46
Snowflake town, Navajo County	1 515	268	72	1 979	66	866	5.8	108	4	4
Somerton city, Yuma County	1 973	555	50	1 980	235	290	4.4	621	60	54
Sonoita CDP, Santa Cruz County	417	106	23	1 986	27	191	5.3	52	12	5
South Tucson city, Pima County	2 059	83	259	1 961	493	303	3.8	948	39	69
Springerville town, Apache County	902	57	63	1 976	84	378	5.2	143	4	6
Spring Valley CDP, Yavapai County	509	134	-	1 984	52	162	4.5	113	-	-
Stanfield CDP, Pinal County	199	-	9	1 964	17	57	4.5	28	4	4
Steamboat CDP, Apache County	73	-	11	1 978	56	10	1.3	56	44	25
Strawberry CDP, Gila County	1 165	103	9	1 980	38	365	4.8	113	13	17
Summit CDP, Pima County	1 160	117	40	1 975	16	191	4.6	120	-	-
Sun City CDP, Maricopa County	27 584	555	138	1 973	504	9 134	5.1	2 395	52	161
Sun City West CDP, Maricopa County	17 267	3 064	16	1 988	268	7 181	5.3	829	-	-
Sun Lakes CDP, Maricopa County	7 812	1 591	-	1 988	31	3 755	5.4	88	9	9
Sun Valley CDP, Gila County	948	222	-	1 986	203	201	3.8	454	58	10
Supai CDP, Coconino County	-	-	-	-	-	-	-	-	-	-
Superior town, Pinal County	1 480	27	302	1 954	135	470	4.9	311	29	64
Surprise city, Maricopa County	16 307	11 086	27	1 997	1 309	5 441	4.9	3 071	109	243
Swift Trail Junction CDP, Graham County	563	113	15	1 979	17	149	4.7	65	-	-
Tacna CDP, Yuma County	321	45	18	1 976	41	70	4.3	75	-	5
Tanque Verde CDP, Pima County	6 191	980	54	1 979	51	5 180	7.1	144	10	25
Taylor town, Navajo County	1 054	214	45	1 982	29	618	6.0	64	7	13
Teec Nos Pos CDP, Apache County	340	113	-	1 990	107	60	3.3	143	84	63
Tempe city, Maricopa County	67 008	6 474	365	1 978	7 815	25 032	4.8	14 828	246	288
Thatcher town, Graham County	1 441	172	115	1 975	84	618	5.2	160	9	17
Three Points CDP, Pima County	2 019	507	10	1 984	172	647	4.8	351	63	57
Tolleson city, Maricopa County	1 482	217	100	1 975	127	590	4.9	318	25	14
Tombstone city, Cochise County	837	86	215	1 966	126	245	4.5	256	13	15
Tonalea CDP, Coconino County	118	28	-	1 987	10	31	5.1	10	10	10
Tonto Basin CDP, Gila County	715	118	-	1 983	81	173	4.2	174	11	25
Top-of-the-World CDP	196	43	-	1 983	18	71	5.1	29	-	10
Gila County (part)	-	-	-	-	-	-	-	-	-	-
Pinal County (part)	196	43	-	1 983	18	71	5.1	29	-	10

Table 20. **Physical Housing Characteristics: 2000**—Con.

[Data based on a sample (except Tables 65-68). For information on confidentiality protection, coverage, sampling error, and nonsampling error, see Appendix G.
For location of definitions, see "How to Use This Census Report"]

State County Place	Total housing units	Year structure built			Rooms			No bedrooms or 1 bedroom	Lacking complete plumbing facilities	Lacking complete kitchen facilities
		1995 to March 2000	1939 or earlier	Median	1 or 2	6 or more	Median			
PLACE—Con.										
Tortolita CDP, Pima County	1 394	521	20	1 991	85	832	5.9	184	-	18
Tsaile CDP, Apache County	326	38	-	1 982	66	28	3.6	103	20	20
Tubac CDP, Santa Cruz County	551	51	32	1 978	54	314	5.9	64	-	-
Tuba City CDP, Coconino County	2 409	485	32	1 981	398	616	4.6	621	405	399
Tucson city, Pima County	209 792	20 704	9 094	1 974	31 185	61 860	4.5	60 734	1 172	1 670
Tucson Estates CDP, Pima County	4 937	798	29	1 979	184	1 690	4.9	600	18	16
Tumacacori-Carmen CDP, Santa Cruz County	232	8	39	1 962	8	102	5.3	39	7	12
Tusayan CDP, Coconino County	307	128	10	1 993	124	65	3.1	139	-	7
Vail CDP, Pima County	847	409	19	1 994	2	467	5.7	34	12	-
Valencia West CDP, Pima County	734	165	-	1 982	65	245	5.0	92	11	2
Wellton town, Yuma County	1 437	358	28	1 978	606	207	2.9	864	26	29
Wenden CDP, La Paz County	554	66	14	1 974	90	101	4.1	206	13	3
Whetstone CDP, Cochise County	1 020	223	-	1 984	41	354	5.1	110	24	15
Whiteriver CDP, Navajo County	1 335	162	17	1 982	233	199	4.3	325	154	110
Wickenburg town, Maricopa County	2 646	333	150	1 977	438	887	4.7	713	46	16
Wilhoit CDP, Yavapai County	347	91	6	1 985	31	89	4.5	66	8	3
Willcox city, Cochise County	1 597	72	176	1 972	146	517	4.7	395	10	10
Williams city, Coconino County	1 224	114	228	1 963	63	428	5.0	200	6	12
Williamson CDP, Yavapai County	1 769	592	29	1 990	37	1 168	6.1	106	26	20
Willow Valley CDP, Mohave County	448	79	-	1 984	9	268	5.8	26	-	-
Window Rock CDP, Apache County	952	33	28	1 980	80	206	4.3	228	39	29
Winkelman town	192	13	23	1 971	19	81	5.2	32	12	4
Gila County (part)	191	12	23	1 971	19	80	5.2	32	12	4
Pinal County (part)	1	1	-	1 997	-	1	8.0	-	-	-
Winslow city, Navajo County	3 242	111	612	1 959	448	1 161	4.9	709	58	71
Winslow West CDP	33	13	-	1 987	4	11	4.6	9	-	-
Coconino County (part)	33	13	-	1 987	4	11	4.6	9	-	-
Navajo County (part)	-	-	-	-	-	-	-	-	-	-
Yarnell CDP, Yavapai County	531	34	39	1 965	45	103	4.3	162	8	8
Young CDP, Gila County	409	74	27	1 981	79	77	4.2	115	8	11
Youngtown town, Maricopa County	1 769	20	22	1 963	154	305	4.4	310	-	36
Yuma city, Yuma County	35 046	5 450	867	1 979	6 367	9 613	4.3	12 125	392	407

Table 21. **Fuels and Equipment Characteristics: 2000**

[Data based on a sample (except Tables 65-68). For information on confidentiality protection, coverage, sampling error, and nonsampling error, see Appendix G.
For location of definitions, see "How to Use This Census Report"]

State County County Subdivision Place	Occupied housing units	House heating fuel					Vehicles available			Percent no telephone service available
		Utility gas	Electricity	Fuel oil, kerosene, etc.	Coal or coke, wood, solar energy, or other fuel	None	None	1	2 or more	
The State	**1 901 327**	**712 868**	**1 033 095**	**1 813**	**44 703**	**10 312**	**140 579**	**734 414**	**1 026 334**	**3.7**
Apache County	19 971	2 482	1 553	155	10 687	82	3 275	7 769	8 927	46.1
Chinle CCD	5 550	764	523	5	3 429	34	1 293	2 314	1 943	60.8
Chinle CDP	1 369	450	273	5	487	14	221	588	560	36.3
Lukachukai CDP	415	14	16	-	280	-	87	180	148	59.3
Many Farms CDP	439	178	72	-	152	-	40	213	186	39.6
Nazlini CDP	116	16	-	-	100	-	27	47	42	59.5
Rough Rock CDP	125	26	7	-	60	7	27	55	43	48.8
Round Rock CDP	131	8	14	-	88	-	33	90	8	67.9
Tsaile CDP	259	48	19	-	115	-	43	81	135	37.1
Dennehotso CCD	450	13	32	-	299	22	54	162	234	82.7
Dennehotso CDP	198	13	26	-	92	11	32	76	90	71.7
Eagar-Springerville CCD	2 566	20	236	45	1 055	-	72	674	1 820	4.6
Eagar town	1 347	5	133	28	549	-	34	351	962	3.0
Springerville town (part)	546	9	48	17	213	-	34	153	359	8.4
Fort Apache CCD	102	4	2	-	74	-	16	55	31	41.2
McNary CDP (part)	93	2	2	-	71	-	14	51	28	44.1
Fort Defiance CCD	6 860	1 584	486	44	3 730	17	1 309	2 984	2 567	51.2
Burnside CDP	162	13	35	-	55	-	30	113	19	46.9
Fort Defiance CDP	1 104	581	126	7	288	-	190	407	507	26.4
Ganado CDP	474	253	95	-	67	-	38	309	127	12.7
Houck CDP	316	11	16	-	197	-	77	131	108	79.1
St. Michaels CDP	279	37	19	-	133	-	7	119	153	19.4
Sawmill CDP	166	-	-	8	116	-	41	66	59	62.0
Steamboat CDP	47	-	11	-	25	-	-	21	26	61.7
Window Rock CDP	897	547	85	-	215	-	43	461	393	27.3
Puerco CCD	575	15	41	-	370	-	105	220	250	49.9
St. Johns CCD	2 280	7	178	52	835	2	122	761	1 397	12.3
St. Johns city	995	5	99	20	392	-	51	275	669	5.3
Springerville town (part)	227	-	19	13	65	-	24	80	123	14.5
Sweetwater CCD	1 588	75	55	9	895	7	304	599	685	76.8
Red Mesa CDP	113	39	-	-	25	-	10	62	41	68.1
Rock Point CDP	236	36	11	-	86	-	15	110	111	51.7
Teec Nos Pos CDP	248	-	11	9	61	7	22	117	109	60.5
Cochise County	43 893	26 880	8 438	55	1 392	65	3 119	16 132	24 642	4.6
Benson CCD	4 561	2 419	735	17	252	8	314	1 701	2 546	5.4
Benson city	2 105	1 303	322	16	16	-	220	902	983	7.0
St. David CDP	622	415	47	-	59	-	47	274	301	5.8
Bisbee CCD	9 510	5 097	1 436	9	485	2	407	2 770	6 333	2.8
Bisbee city	2 765	2 435	222	-	73	-	224	1 256	1 285	3.8
Naco CDP	261	233	15	-	5	-	22	89	150	7.7
Sierra Vista city (part)	785	726	59	-	-	-	9	217	559	-
Sierra Vista Southeast CDP (part)	4 432	1 291	1 002	9	260	-	116	858	3 458	1.6
Bowie CCD	957	418	149	20	61	9	42	326	589	8.8
Douglas CCD	6 061	4 653	940	-	92	6	825	2 416	2 820	9.8
Douglas city	4 522	3 729	643	-	38	-	706	1 867	1 949	11.1
Pirtleville CDP	456	370	73	-	6	-	66	208	182	7.0
Elfrida CCD	1 329	397	187	-	141	7	74	419	836	7.7
Sierra Vista CCD	17 633	11 993	4 209	7	146	21	1 128	7 032	9 473	2.7
Huachuca City town	718	624	70	-	6	-	52	304	362	4.3
Sierra Vista city (part)	13 342	9 394	3 601	7	59	8	805	5 501	7 036	1.7
Sierra Vista Southeast CDP (part)	1 013	841	109	-	-	-	31	377	605	5.9
Tombstone city	696	513	79	-	9	7	74	285	337	3.3
Whetstone CDP	880	207	226	-	17	-	20	275	585	3.1
Willcox CCD	3 842	1 903	782	2	215	12	329	1 468	2 045	6.4
Willcox city	1 361	960	296	-	10	9	179	640	542	4.9
Coconino County	40 448	22 308	5 043	211	6 609	44	2 790	13 849	23 809	11.6
Coconino CCD	27 857	20 139	2 768	106	1 858	22	1 435	9 107	17 315	2.6
Flagstaff city	19 374	16 601	1 995	34	425	13	1 249	6 794	11 331	2.3
Kachina Village CDP	1 030	621	30	-	212	-	17	300	713	1.2
Mountainaire CDP	403	218	15	8	100	-	8	137	258	2.0
Munds Park CDP	609	-	107	27	92	-	-	197	412	6.6
Parks CDP (part)	-	-	-	-	-	-	-	-	-	(X)
Sedona city (part)	1 540	1 005	321	-	33	-	71	534	935	1.8
Winslow West CDP (part)	33	29	4	-	-	-	5	28	-	-
Havasupai CCD	126	-	40	-	79	-	97	10	19	54.8
Supai CDP	-	-	-	-	-	-	-	-	-	(X)
Hopi CCD	7	-	-	-	7	-	-	-	7	100.0
Hualapai CCD	-	-	-	-	-	-	-	-	-	(X)
Kaibab CCD	744	63	191	38	225	-	25	239	480	6.2
Fredonia town	349	4	52	34	152	-	16	103	230	5.7
Kaibab CDP (part)	-	-	-	-	-	-	-	-	-	(X)
Tuba City CCD	8 347	1 027	1 604	23	3 947	16	960	3 386	4 001	43.3
Bitter Springs CDP	105	-	-	-	71	-	11	43	51	89.5
Cameron CDP	223	18	9	-	128	-	20	103	100	66.4
Kaibito CDP	354	20	34	-	156	-	28	151	175	51.4
Lechee CDP	312	10	67	-	98	-	-	131	181	40.7
Leupp CDP	224	100	47	-	64	-	42	93	89	34.4
Moenkopi CDP	212	6	22	11	113	-	21	75	116	19.3
Page city	2 342	623	1 118	-	431	-	114	794	1 434	4.2
Tonalea CDP	117	29	4	-	75	-	17	37	63	31.6
Tuba City CDP	2 019	204	252	-	689	-	185	952	882	32.2
Williams CCD	3 367	1 079	440	44	493	6	273	1 107	1 987	7.2
Grand Canyon Village CDP	646	109	124	41	68	-	57	304	285	4.5
Parks CDP (part)	470	16	36	3	163	2	7	74	389	2.6
Tusayan CDP	218	4	130	-	26	-	46	91	81	17.4
Williams city	1 065	881	91	-	23	-	107	389	569	3.4
Gila County	20 140	9 965	3 430	77	2 281	54	1 518	7 465	11 157	6.2
Globe-Miami CCD	7 384	5 439	955	-	391	-	625	2 640	4 119	3.9
Central Heights-Midland City CDP	1 047	900	81	-	16	-	96	288	663	0.7
Claypool CDP	691	555	62	-	26	-	47	245	399	4.2
Globe city	2 820	2 233	375	-	146	-	279	1 113	1 428	3.6
Miami town	758	626	110	-	17	-	106	316	336	10.7
Top-of-the-World CDP (part)	-	-	-	-	-	-	-	-	-	(X)

Table 21. **Fuels and Equipment Characteristics: 2000**—Con.

[Data based on a sample (except Tables 65-68). For information on confidentiality protection, coverage, sampling error, and nonsampling error, see Appendix G.
For location of definitions, see "How to Use This Census Report"]

State County County Subdivision Place	Occupied housing units	House heating fuel					Vehicles available			Percent no telephone service available
		Utility gas	Electricity	Fuel oil, kerosene, etc.	Coal or coke, wood, solar energy, or other fuel	None	None	1	2 or more	
Gila County—Con.										
Payson CCD	9 471	3 465	1 951	65	1 301	12	373	3 507	5 591	3.3
Payson town	5 942	2 931	1 448	55	563	-	277	2 238	3 427	2.9
Pine CDP	877	140	107	10	163	-	25	321	531	2.7
Strawberry CDP	491	181	50	-	133	4	12	146	333	2.0
Sun Valley CDP	625	147	178	-	62	-	16	292	317	3.8
Reservation CCD	1 557	662	211	-	345	29	412	648	497	30.6
Canyon Day CDP	258	46	-	-	147	-	76	110	72	45.3
Peridot CDP (part)	90	32	21	-	20	-	21	21	48	23.3
San Carlos CDP	930	534	157	-	107	22	300	360	270	27.7
Tonto CCD	1 198	13	255	12	210	6	34	455	709	9.8
Gisela CDP	223	-	38	-	10	-	-	95	128	13.9
Tonto Basin CDP	443	6	150	-	58	6	14	161	268	6.5
Young CDP	241	4	10	12	95	-	11	86	144	3.7
Winkelman CCD	530	386	58	-	34	7	74	215	241	9.6
Hayden town (part)	284	249	28	-	-	-	38	115	131	7.4
Winkelman town (part)	158	133	13	-	-	7	27	69	62	12.7
Graham County	10 116	6 509	1 948	-	516	50	855	3 378	5 883	6.7
Bonita-Klondyke CCD	290	126	51	-	30	-	-	97	193	12.8
Swift Trail Junction CDP (part)	105	54	36	-	6	-	-	45	60	21.0
Pima CCD	1 245	828	179	-	79	1	72	350	823	6.3
Pima town	717	611	79	-	11	-	41	227	449	4.7
Safford CCD	7 552	5 179	1 479	-	297	28	508	2 501	4 543	5.2
Safford city	3 326	2 476	709	-	60	16	332	1 286	1 708	4.0
Swift Trail Junction CDP (part)	389	245	58	-	32	-	8	119	262	7.5
Thatcher town	1 279	1 024	211	-	18	-	24	428	827	2.7
San Carlos CCD	1 029	376	239	-	110	21	275	430	324	16.8
Peridot CDP (part)	213	60	32	-	28	-	51	76	86	29.1
Greenlee County	3 117	2 359	387	3	156	4	153	921	2 043	4.7
Clifton CCD	1 981	1 682	153	3	91	4	95	529	1 357	4.3
Clifton town	932	841	44	3	31	-	64	254	614	4.5
Morenci CDP	656	576	64	-	10	-	18	205	433	3.0
Duncan CCD	1 136	677	234	-	65	-	58	392	686	5.3
Duncan town	301	189	69	-	9	-	26	112	163	11.6
La Paz County	8 362	1 501	3 063	61	177	79	465	3 369	4 528	10.1
Parker CCD	8 362	1 501	3 063	61	177	79	465	3 369	4 528	10.1
Bluewater CDP	356	189	133	-	-	-	7	132	217	0.8
Bouse CDP	433	4	155	-	38	3	20	165	248	5.8
Cibola CDP	67	-	8	-	-	-	-	25	42	10.4
Ehrenberg CDP	548	181	166	-	-	7	31	220	297	13.5
Parker town	1 064	293	699	-	5	19	70	361	633	5.2
Parker Strip CDP	1 589	49	821	7	14	9	97	550	942	7.2
Poston CDP	117	3	46	-	2	4	17	31	69	8.5
Quartzsite town	1 871	149	295	51	60	13	71	980	820	11.3
Salome CDP	497	222	88	-	7	4	26	188	283	9.9
Wenden CDP	361	189	80	-	12	5	9	124	228	6.4
Maricopa County	1 132 886	327 838	781 476	490	2 987	5 939	78 758	438 513	615 615	2.1
Buckeye CCD	5 741	1 228	3 502	13	56	51	421	1 975	3 345	8.9
Buckeye town (part)	2 159	680	1 296	3	2	25	243	780	1 136	7.3
Surprise city (part)	-	-	-	-	-	-	-	-	-	(X)
Chandler CCD	76 427	21 351	54 196	-	62	256	2 486	23 359	50 582	0.8
Chandler city (part)	53 305	15 028	37 773	-	20	167	2 089	16 637	34 579	1.0
Gilbert town (part)	8 635	3 741	4 775	-	17	32	114	1 524	6 997	0.2
Mesa city (part)	396	253	143	-	-	-	-	97	299	1.8
Phoenix city (part)	-	-	-	-	-	-	-	-	-	(X)
Queen Creek town (part)	1 188	190	959	-	-	5	18	200	970	1.9
Sun Lakes CDP	6 719	1 549	5 153	-	-	17	199	3 838	2 682	-
Tempe city (part)	2 848	415	2 416	-	9	8	20	457	2 371	-
Deer Valley CCD	53 676	18 314	33 544	9	322	91	1 057	13 436	39 183	0.4
Carefree town (part)	1 198	702	479	2	9	-	18	302	878	1.1
Cave Creek town	1 551	372	1 037	7	38	12	32	447	1 072	1.6
Glendale city (part)	15 979	5 112	10 765	-	20	30	247	3 736	11 996	-
New River CDP	3 929	696	2 498	-	188	18	43	765	3 121	1.2
Peoria city (part)	11 231	4 739	6 358	-	-	7	374	4 005	6 852	0.2
Phoenix city (part)	14 549	5 045	9 122	-	23	18	234	3 063	11 252	0.6
Scottsdale city (part)	1 880	1 274	578	-	8	-	56	507	1 317	-
Gila Bend CCD	2 747	881	1 429	5	70	27	145	800	1 802	7.8
Avondale city (part)	6	-	6	-	-	-	-	-	6	-
Buckeye town (part)	7	-	2	-	-	3	-	3	4	-
Gila Bend town	652	328	268	-	6	20	72	269	311	16.0
Goodyear city (part)	959	441	493	-	4	-	12	193	754	0.4
Phoenix CCD	961 190	273 611	670 306	399	2 191	5 408	73 035	380 890	507 265	2.2
Apache Junction city (part)	131	32	99	-	-	-	25	80	26	-
Avondale city (part)	10 629	4 695	5 583	2	15	141	768	3 082	6 779	3.2
Buckeye town (part)	-	-	-	-	-	-	-	-	-	(X)
Chandler city (part)	9 053	244	8 787	-	-	22	318	2 962	5 773	0.8
El Mirage city	2 100	624	1 387	-	-	22	170	760	1 170	5.9
Fountain Hills town	8 647	837	7 713	-	14	37	199	2 619	5 829	0.3
Gilbert town (part)	26 799	7 579	19 006	-	27	51	587	6 510	19 702	0.3
Glendale city (part)	59 692	12 552	46 354	7	103	332	5 432	23 311	30 949	2.4
Goodyear city (part)	5 163	3 312	1 653	-	5	-	101	1 962	3 100	1.1
Guadalupe town	1 110	819	226	-	-	54	256	357	497	10.5
Litchfield Park city	1 508	970	511	4	5	-	25	398	1 085	-
Mesa city (part)	146 346	26 887	117 134	91	221	469	9 498	59 375	77 473	1.6
Paradise Valley town	5 085	3 011	2 048	-	-	-	36	711	4 338	0.2
Peoria city (part)	28 014	6 189	21 383	17	-	74	1 666	8 746	17 602	1.0
Phoenix city (part)	451 315	148 729	293 463	163	1 309	3 384	41 373	180 776	229 166	3.0
Rio Verde CDP (part)	-	-	-	-	-	-	-	-	-	(X)
Scottsdale city (part)	88 281	26 438	60 889	43	159	294	4 344	34 666	49 271	0.4
Sun City CDP	23 434	8 337	15 006	8	-	13	1 793	15 913	5 728	0.2
Surprise city (part)	4 761	1 398	3 091	-	-	23	183	1 785	2 793	2.8
Tempe city (part)	60 697	14 173	45 643	10	126	377	4 646	24 910	31 141	1.8
Tolleson city	1 429	715	702	-	-	2	180	388	861	4.0
Youngtown town	1 630	903	699	-	7	-	188	946	496	1.6

Table 21. **Fuels and Equipment Characteristics: 2000**—Con.

[Data based on a sample (except Tables 65-68). For information on confidentiality protection, coverage, sampling error, and nonsampling error, see Appendix G.
For location of definitions, see "How to Use This Census Report"]

State County County Subdivision Place	Occupied housing units	House heating fuel					Vehicles available			Percent no telephone service available
		Utility gas	Electricity	Fuel oil, kerosene, etc.	Coal or coke, wood, solar energy, or other fuel	None	None	1	2 or more	
Maricopa County—Con.										
St. Johns CCD	626	119	371	-	52	9	183	294	149	34.2
Phoenix city (part)	-	-	-	-	-	-	-	-	-	(X)
Salt River CCD	2 195	211	1 732	-	14	27	289	1 155	751	11.1
Mesa city (part)	-	-	-	-	-	-	-	-	-	(X)
Tempe city (part)	-	-	-	-	-	-	-	-	-	(X)
Tonto CCD	1 919	542	1 261	6	36	-	-	625	1 294	3.9
Carefree town (part)	199	129	65	-	2	-	-	33	166	-
Rio Verde CDP (part)	783	43	728	-	-	-	-	414	369	-
Scottsdale city (part)	482	341	127	-	-	-	-	34	448	-
Wickenburg CCD	28 365	11 581	15 135	58	184	70	1 142	15 979	11 244	1.8
Buckeye town (part)	14	-	-	-	2	-	-	-	14	35.7
Peoria city (part)	-	-	-	-	-	-	-	-	-	(X)
Sun City West CDP	14 909	5 991	8 808	26	8	17	525	10 050	4 334	0.1
Surprise city (part)	7 741	3 692	3 699	21	29	3	199	3 807	3 735	0.9
Wickenburg town	2 314	1 108	1 032	-	39	14	212	1 023	1 079	4.7
Mohave County	62 809	25 452	28 030	97	1 830	231	3 551	23 418	35 840	3.8
Kingman North CCD	20 511	11 558	3 569	58	1 067	35	1 273	7 541	11 697	5.4
Bullhead City city (part)	-	-	-	-	-	-	-	-	-	(X)
Dolan Springs CDP	938	5	231	6	133	11	77	342	519	10.0
Golden Valley CDP	1 862	59	579	11	115	-	98	491	1 273	2.0
Kingman city	7 768	6 072	1 339	-	70	-	459	2 977	4 332	3.1
New Kingman-Butler CDP	5 982	5 221	441	17	111	-	368	2 436	3 178	3.6
Peach Springs CDP	204	13	32	-	114	2	50	80	74	29.4
Kingman South CCD	40 961	13 853	23 968	39	458	179	2 224	15 399	23 338	2.9
Arizona Village CDP	76	47	22	-	5	-	7	28	41	10.5
Bullhead City city (part)	13 912	7 257	5 795	24	79	77	1 158	6 155	6 599	3.9
Desert Hills CDP	1 018	676	220	-	6	-	47	333	638	3.1
Lake Havasu City city	17 889	2 432	14 977	9	112	47	747	6 182	10 960	1.2
Mesquite Creek CDP	107	94	10	-	-	3	3	53	51	-
Mohave Valley CDP	5 259	2 380	2 114	-	110	38	159	1 714	3 386	2.8
Mojave Ranch Estates CDP	4	-	-	-	-	-	-	-	4	-
Willow Valley CDP	238	111	117	-	10	-	-	50	188	4.2
Mohave North CCD	1 337	41	493	-	305	17	54	478	805	8.5
Colorado City town	474	15	77	-	190	2	30	147	297	6.1
Kaibab CDP (part)	89	16	13	-	46	-	10	32	47	15.7
Navajo County	30 043	11 023	2 716	53	9 068	62	3 872	10 634	15 537	25.4
Apache CCD	2 582	372	279	-	1 407	11	654	1 063	865	41.8
Cibecue CDP	310	-	23	-	236	11	128	105	77	63.5
East Fork CDP	230	91	-	-	112	-	100	58	72	71.3
McNary CDP (part)	-	-	-	-	-	-	-	-	-	(X)
Whiteriver CDP	1 243	155	167	-	577	-	292	526	425	35.3
Hopi CCD	1 956	52	115	36	1 033	-	519	785	652	41.4
First Mesa CDP	301	-	13	-	148	-	73	91	137	32.9
Hotevilla-Bacavi CDP	250	6	-	16	133	-	65	142	43	64.4
Jeddito CDP	102	26	22	-	38	-	34	54	14	72.5
Keams Canyon CDP	70	6	-	-	26	-	-	18	52	12.9
Kykotsmovi Village CDP	263	-	17	5	131	-	90	75	98	19.4
Second Mesa CDP	189	7	33	15	95	-	53	85	51	30.2
Shongopovi CDP	157	-	-	-	85	-	49	81	27	20.4
Indian Wells CCD	1 841	236	72	-	1 328	-	430	814	597	77.6
Dilkon CDP	305	144	39	-	98	-	40	174	91	44.9
Greasewood CDP	120	76	-	-	44	-	35	54	31	50.0
Little Colorado CCD	5 424	4 114	483	-	395	24	518	2 061	2 845	7.5
Holbrook city	1 639	1 437	90	-	60	10	144	644	851	8.1
Winslow city	2 791	2 203	301	-	198	6	327	1 124	1 340	7.7
Winslow West CDP (part)	-	-	-	-	-	-	-	-	-	(X)
Pinon CCD	2 037	81	172	-	1 496	7	683	804	550	85.6
Pinon CDP	278	20	62	-	130	-	83	101	94	46.0
Snowflake CCD	13 473	6 042	1 277	17	2 108	15	552	4 013	8 908	4.1
Heber-Overgaard CDP	1 109	35	111	-	275	-	60	375	674	6.0
Pinetop-Lakeside town	1 430	697	185	4	193	-	55	445	930	3.4
Show Low city	2 879	2 328	213	-	160	6	109	985	1 785	3.9
Snowflake town	1 305	779	57	4	209	-	47	339	919	4.9
Taylor town	962	702	27	-	111	-	84	225	653	5.6
Western CCD	2 730	126	318	-	1 301	5	516	1 094	1 120	58.7
Chilchinbito CDP	84	-	7	-	49	-	8	52	24	53.6
Kayenta CDP	1 263	59	252	-	290	-	156	609	498	35.2
Oljato-Monument Valley CDP	30	-	9	-	14	-	23	7	-	100.0
Shonto CDP	149	67	-	-	35	-	25	28	96	29.5
Pima County	332 350	197 532	117 828	243	2 636	1 334	29 938	133 285	169 127	2.7
Ajo CCD	1 756	1 161	434	3	31	12	167	654	935	5.8
Ajo CDP	1 663	1 151	386	3	27	12	162	615	886	5.2
Arivaca CCD	20 230	11 105	6 642	29	341	62	1 077	8 688	10 465	2.6
Drexel Heights CDP (part)	4 058	2 863	958	-	16	25	202	1 038	2 818	2.0
East Sahuarita CDP (part)	-	-	-	-	-	-	-	-	-	(X)
Green Valley CDP (part)	9 729	5 879	3 762	11	10	8	443	5 578	3 708	0.3
Sahuarita town (part)	1 145	656	424	5	11	-	15	264	866	0.3
Three Points CDP (part)	1 562	194	423	6	85	10	73	472	1 017	5.4
Valencia West CDP	676	299	317	-	3	8	27	221	428	1.2
Marana CCD	8 931	4 466	1 674	-	295	38	366	2 459	6 106	2.8
Avra Valley CDP	1 718	1 262	224	-	49	-	68	459	1 191	3.7
Marana town (part)	534	395	100	-	15	-	38	157	339	9.2
Picture Rocks CDP (part)	2 863	846	647	-	130	17	138	717	2 008	2.2
Three Points CDP (part)	190	10	41	-	15	-	2	68	120	3.2
Tucson Estates CDP (part)	2 505	1 645	417	-	34	6	88	722	1 695	1.4
Papago CCD	1 997	137	818	8	515	46	688	854	455	28.3
Pisinemo CDP	59	5	15	-	21	6	28	26	5	49.2
Santa Rosa CDP	126	-	59	-	45	5	54	64	8	46.0
Sells CDP	705	54	385	4	49	10	188	295	222	20.6
Tucson CCD	299 436	180 663	108 260	203	1 454	1 176	27 640	120 630	151 166	2.5
Casas Adobes CDP	22 055	11 885	9 881	-	52	18	1 157	7 890	13 008	0.5
Catalina CDP	2 556	1 350	723	-	95	-	103	767	1 686	2.5
Catalina Foothills CDP	23 918	12 085	11 552	-	37	90	691	8 297	14 930	0.3
Corona de Tucson CDP	396	199	172	-	-	-	-	89	307	-

Table 21. **Fuels and Equipment Characteristics: 2000**—Con.

[Data based on a sample (except Tables 65-68). For information on confidentiality protection, coverage, sampling error, and nonsampling error, see Appendix G.
For location of definitions, see "How to Use This Census Report"]

State County County Subdivision Place	Occupied housing units	House heating fuel					Vehicles available			Percent no telephone service available
		Utility gas	Electricity	Fuel oil, kerosene, etc.	Coal or coke, wood, solar energy, or other fuel	None	None	1	2 or more	
Pima County—Con.										
Tucson CCD—Con.										
Drexel-Alvernon CDP	1 352	1 118	186	-	-	-	89	487	776	2.5
Drexel Heights CDP (part)	3 468	2 373	821	-	30	8	197	983	2 288	1.0
East Sahuarita CDP (part)	507	33	129	5	32	-	52	199	256	13.2
Flowing Wells CDP	6 240	5 003	948	-	17	25	540	2 992	2 708	3.1
Green Valley CDP (part)	274	112	134	7	-	6	101	159	14	-
Littletown CDP	333	270	54	-	-	-	12	52	269	3.9
Marana town (part)	4 358	3 176	938	-	22	-	83	1 335	2 940	1.1
Oro Valley town	12 337	8 748	3 421	-	31	-	184	4 431	7 722	0.1
Picture Rocks CDP (part)	-	-	-	-	-	-	-	-	-	(X)
Sahuarita town (part)	9	9	-	-	-	-	-	-	9	-
South Tucson city	1 810	1 239	456	-	33	51	671	668	471	21.1
Summit CDP	1 056	622	247	14	25	12	44	404	608	8.5
Tanque Verde CDP	5 917	3 402	2 309	-	46	11	47	986	4 884	0.2
Tortolita CDP	1 339	641	498	-	38	-	17	333	989	-
Tucson city	192 946	118 736	69 523	171	669	946	22 928	85 181	84 837	3.1
Tucson Estates CDP (part)	1 765	1 512	212	-	6	-	91	1 136	538	0.5
Vail CDP	759	137	474	-	22	-	37	186	536	-
Pinal County	61 364	23 189	31 350	110	966	452	4 062	25 173	32 129	5.5
Casa Grande CCD	12 201	6 151	5 461	10	59	43	859	5 008	6 334	4.1
Casa Grande city (part)	8 896	4 578	4 121	10	25	34	773	3 721	4 402	3.3
Coolidge CCD	3 903	2 266	1 373	-	42	39	330	1 634	1 939	6.1
Coolidge city	2 603	1 807	704	-	20	39	265	1 173	1 165	7.0
Eloy CCD	4 955	2 107	2 224	5	35	15	362	2 075	2 518	7.2
Arizona City CDP	1 742	479	1 041	5	18	13	23	706	1 013	0.6
Casa Grande city (part)	9	-	9	-	-	-	-	-	9	-
Eloy city	2 472	1 463	792	-	-	-	307	1 070	1 095	8.9
Florence CCD	3 597	1 227	1 829	7	99	45	210	1 469	1 918	4.7
Florence town	2 233	1 018	1 120	-	12	22	153	1 057	1 023	1.4
Gila River CCD	2 063	310	929	-	74	73	466	939	658	26.2
Blackwater CDP	126	-	100	-	8	-	-	35	91	11.9
Sacaton CDP	373	142	183	-	-	6	147	161	65	26.8
Santan CDP	151	-	57	-	20	23	28	105	18	44.4
Maricopa-Stanfield CCD	2 607	666	1 217	-	72	125	212	858	1 537	15.4
Ak-Chin Village CDP	194	141	30	-	-	6	52	67	75	22.2
Maricopa CDP	268	91	111	-	-	30	26	94	148	26.1
Stanfield CDP	187	103	61	-	-	4	35	58	94	10.2
North Pinal CCD	25 085	5 176	17 250	88	377	92	1 202	10 732	13 151	3.3
Apache Junction city (part)	13 570	2 293	9 853	37	118	64	747	6 542	6 281	3.3
Gold Camp CDP	2 728	483	2 081	25	31	7	75	1 108	1 545	-
Hayden town (part)	-	-	-	-	-	-	-	-	-	(X)
Kearny town	789	592	172	-	11	4	54	253	482	2.8
Queen Creek town (part)	52	-	46	-	-	-	-	22	30	11.5
Queen Valley CDP	381	37	254	-	-	-	9	175	197	2.9
Superior town	1 235	940	243	4	26	-	153	489	593	9.9
Top-of-the-World CDP (part)	167	-	56	-	44	-	-	46	121	-
Papago CCD	183	3	110	-	27	5	59	89	35	21.3
Chuichu CDP	86	-	58	-	-	-	12	54	20	10.5
San Manuel CCD	6 770	5 283	957	-	181	15	362	2 369	4 039	4.7
Dudleyville CDP	450	292	88	-	25	-	68	96	286	11.8
Mammoth town	562	434	97	-	10	7	57	197	308	8.9
Oracle CDP	1 369	876	352	-	63	6	95	378	896	4.3
San Manuel CDP	1 458	1 389	44	-	-	-	80	413	965	6.0
Winkelman town (part)	1	1	-	-	-	-	-	-	1	-
Santa Cruz County	11 809	5 692	3 183	5	297	62	988	3 819	7 002	6.3
Nogales CCD	10 561	5 336	2 877	5	126	51	935	3 405	6 221	6.5
Amado CDP	108	24	27	-	-	-	-	40	68	30.6
Nogales city	5 967	4 448	1 101	-	-	49	788	2 105	3 074	7.2
Rio Rico Northeast CDP	933	195	474	-	38	-	22	222	689	5.0
Rio Rico Northwest CDP	780	27	414	-	32	-	-	320	460	8.5
Rio Rico Southeast CDP	502	67	131	-	7	-	-	136	366	3.6
Rio Rico Southwest CDP	725	6	327	-	8	-	24	148	553	2.2
Tubac CDP	455	223	128	-	-	-	42	129	284	2.2
Tumacacori-Carmen CDP	206	6	54	-	-	-	38	32	136	1.9
Patagonia CCD	1 248	356	306	-	171	11	53	414	781	4.4
Elgin CDP	113	2	22	-	27	-	5	38	70	9.7
Patagonia town	401	304	60	-	13	7	42	191	168	5.7
Sonoita CDP	371	13	138	-	64	-	4	81	286	3.0
Yavapai County	70 171	36 287	13 343	155	4 849	189	3 348	24 988	41 835	2.9
Ashfork CCD	774	365	34	4	138	-	55	261	458	35.0
Ash Fork CDP	179	161	7	-	7	-	10	71	98	21.8
Seligman CDP	230	195	9	-	6	-	14	88	128	10.4
Congress CCD	3 934	727	1 207	23	356	17	200	1 489	2 245	7.0
Black Canyon City CDP (part)	1 252	424	442	10	61	6	91	453	708	3.8
Congress CDP	815	12	291	5	65	-	34	337	444	10.1
Cordes Lakes CDP (part)	-	-	-	-	-	-	-	-	-	(X)
Mayer CDP (part)	-	-	-	-	-	-	-	-	-	(X)
Peeples Valley CDP	168	4	42	-	30	-	5	47	116	3.6
Peoria city (part)	-	-	-	-	-	-	-	-	-	(X)
Spring Valley CDP	430	271	83	-	31	-	20	186	224	2.1
Wilhoit CDP	291	-	62	-	55	2	11	90	190	5.2
Yarnell CDP	376	6	78	4	43	5	22	187	167	7.2
Humboldt CCD	2 160	290	418	14	252	14	117	632	1 411	5.6
Black Canyon City CDP (part)	-	-	-	-	-	-	-	-	-	(X)
Camp Verde town (part)	-	-	-	-	-	-	-	-	-	(X)
Cordes Lakes CDP (part)	864	7	208	7	102	14	37	312	515	10.9
Dewey-Humboldt CDP (part)	414	24	50	7	37	-	7	65	342	2.9
Mayer CDP (part)	575	259	98	-	46	-	47	183	345	1.2
Mingus Mountain CCD	9 997	6 413	2 252	24	487	10	613	3 650	5 734	2.3
Camp Verde town (part)	-	-	-	-	-	-	-	-	-	(X)
Clarkdale town	1 475	1 187	120	-	52	3	62	547	866	1.4
Cottonwood city (part)	3 932	2 718	1 034	2	75	7	443	1 763	1 726	3.2
Cottonwood-Verde Village CDP (part)	3 774	2 159	999	13	267	-	90	1 163	2 521	1.3
Dewey-Humboldt CDP (part)	38	-	9	-	-	-	-	15	23	-

Table 21. **Fuels and Equipment Characteristics: 2000**—Con.

[Data based on a sample (except Tables 65-68). For information on confidentiality protection, coverage, sampling error, and nonsampling error, see Appendix G.
For location of definitions, see "How to Use This Census Report"]

State County County Subdivision Place	Occupied housing units	House heating fuel					Vehicles available			Percent no telephone service available
		Utility gas	Electricity	Fuel oil, kerosene, etc.	Coal or coke, wood, solar energy, or other fuel	None	None	1	2 or more	
Yavapai County—Con.										
Mingus Mountain CCD—Con.										
Jerome town	164	120	10	2	12	-	8	59	97	6.1
Prescott Valley town (part)	191	176	-	-	-	-	-	35	156	-
Prescott CCD	39 683	25 270	5 916	40	2 225	46	1 839	14 295	23 549	2.1
Bagdad CDP	562	249	39	-	5	-	2	108	452	1.6
Chino Valley town	3 071	1 809	304	-	286	-	144	1 063	1 864	2.1
Dewey-Humboldt CDP (part)	2 414	1 560	212	-	125	-	98	967	1 349	0.7
Mayer CDP (part)	-	-	-	-	-	-	-	-	-	(X)
Paulden CDP	1 145	28	51	-	165	-	8	260	877	8.9
Prescott city	15 387	12 495	2 342	25	158	30	1 011	6 369	8 007	2.0
Prescott Valley town (part)	8 785	6 268	1 830	-	408	7	355	3 069	5 361	1.0
Williamson CDP	1 586	193	181	10	152	9	29	242	1 315	1.8
Verde CCD	13 623	3 222	3 516	50	1 391	102	524	4 661	8 438	2.2
Big Park CDP	2 592	101	1 326	-	102	12	175	1 046	1 371	-
Camp Verde town (part)	3 668	102	649	-	567	48	149	1 027	2 492	4.2
Cornville CDP	1 375	45	259	24	325	-	51	451	873	3.8
Cottonwood city (part)	-	-	-	-	-	-	-	-	-	(X)
Cottonwood-Verde Village CDP (part)	349	271	10	-	33	-	-	79	270	2.6
Lake Montezuma CDP	1 412	-	500	-	210	9	46	478	888	2.9
Sedona city (part)	3 397	2 658	517	-	45	31	90	1 277	2 030	1.1
Yuma County	53 848	13 851	31 307	98	252	1 665	3 887	21 701	28 260	5.4
Somerton CCD	6 999	759	3 752	4	47	806	656	2 279	4 064	10.1
Gadsden CDP	227	9	103	-	-	14	34	94	99	11.9
San Luis city	3 023	120	1 626	-	22	441	316	1 095	1 612	13.4
Somerton city	1 821	510	939	-	9	176	217	535	1 069	5.9
Yuma city (part)	3	-	-	-	-	-	-	-	3	-
Wellton CCD	2 411	217	1 681	11	19	29	152	910	1 349	10.2
Tacna CDP	195	4	166	-	-	2	13	82	100	2.6
Wellton town	767	147	436	11	8	2	69	348	350	8.7
Yuma city (part)	-	-	-	-	-	-	-	-	-	(X)
Yuma CCD	44 438	12 875	25 874	83	186	830	3 079	18 512	22 847	4.5
Fortuna Foothills CDP	9 768	2 281	5 452	27	70	35	249	4 423	5 096	2.8
Yuma city (part)	26 694	8 680	16 330	35	60	462	2 315	10 797	13 582	3.6

Table 22. **Fuels and Equipment Characteristics: 2000**

[Data based on a sample (except Tables 65-68). For information on confidentiality protection, coverage, sampling error, and nonsampling error, see Appendix G.
For location of definitions, see "How to Use This Census Report"]

State County Place	Occupied housing units	House heating fuel					Vehicles available			Percent no telephone service available
		Utility gas	Electricity	Fuel oil, kerosene, etc.	Coal or coke, wood, solar energy, or other fuel	None	None	1	2 or more	
The State	**1 901 327**	**712 868**	**1 033 095**	**1 813**	**44 703**	**10 312**	**140 579**	**734 414**	**1 026 334**	**3.7**
COUNTY										
Apache County	19 971	2 482	1 553	155	10 687	82	3 275	7 769	8 927	46.1
Cochise County	43 893	26 880	8 438	55	1 392	65	3 119	16 132	24 642	4.6
Coconino County	40 448	22 308	5 043	211	6 609	44	2 790	13 849	23 809	11.6
Gila County	20 140	9 965	3 430	77	2 281	54	1 518	7 465	11 157	6.2
Graham County	10 116	6 509	1 948	-	516	50	855	3 378	5 883	6.7
Greenlee County	3 117	2 359	387	3	156	4	153	921	2 043	4.7
La Paz County	8 362	1 501	3 063	61	177	79	465	3 369	4 528	10.1
Maricopa County	1 132 886	327 838	781 476	490	2 987	5 939	78 758	438 513	615 615	2.1
Mohave County	62 809	25 452	28 030	97	1 830	231	3 551	23 418	35 840	3.8
Navajo County	30 043	11 023	2 716	53	9 068	62	3 872	10 634	15 537	25.4
Pima County	332 350	197 532	117 828	243	2 636	1 334	29 938	133 285	169 127	2.7
Pinal County	61 364	23 189	31 350	110	966	452	4 062	25 173	32 129	5.5
Santa Cruz County	11 809	5 692	3 183	5	297	62	988	3 819	7 002	6.3
Yavapai County	70 171	36 287	13 343	155	4 849	189	3 348	24 988	41 835	2.9
Yuma County	53 848	13 851	31 307	98	252	1 665	3 887	21 701	28 260	5.4
PLACE										
Ajo CDP, Pima County	1 663	1 151	386	3	27	12	162	615	886	5.2
Ak-Chin Village CDP, Pinal County	194	141	30	-	-	6	52	67	75	22.2
Amado CDP, Santa Cruz County	108	24	27	-	-	-	-	40	68	30.6
Apache Junction city	13 701	2 325	9 952	37	118	64	772	6 622	6 307	3.3
Maricopa County (part)	131	32	99	-	-	-	25	80	26	-
Pinal County (part)	13 570	2 293	9 853	37	118	64	747	6 542	6 281	3.3
Arizona City CDP, Pinal County	1 742	479	1 041	5	18	13	23	706	1 013	0.6
Arizona Village CDP, Mohave County	76	47	22	-	5	-	7	28	41	10.5
Ash Fork CDP, Yavapai County	179	161	7	-	7	-	10	71	98	21.8
Avondale city, Maricopa County	10 635	4 695	5 589	2	15	141	768	3 082	6 785	3.2
Avra Valley CDP, Pima County	1 718	1 262	224	-	49	-	68	459	1 191	3.7
Bagdad CDP, Yavapai County	562	249	39	-	5	-	2	108	452	1.6
Benson city, Cochise County	2 105	1 303	322	16	16	-	220	902	983	7.0
Big Park CDP, Yavapai County	2 592	101	1 326	-	102	12	175	1 046	1 371	-
Bisbee city, Cochise County	2 765	2 435	222	-	73	-	224	1 256	1 285	3.8
Bitter Springs CDP, Coconino County	105	-	-	-	71	-	11	43	51	89.5
Black Canyon City CDP, Yavapai County	1 252	424	442	10	61	6	91	453	708	3.8
Blackwater CDP, Pinal County	126	-	100	-	8	-	-	35	91	11.9
Bluewater CDP, La Paz County	356	189	133	-	-	-	7	132	217	0.8
Bouse CDP, La Paz County	433	4	155	-	38	3	20	165	248	5.8
Buckeye town, Maricopa County	2 180	680	1 298	3	4	28	243	783	1 154	7.4
Bullhead City city, Mohave County	13 912	7 257	5 795	24	79	77	1 158	6 155	6 599	3.9
Burnside CDP, Apache County	162	13	35	-	55	-	30	113	19	46.9
Cameron CDP, Coconino County	223	18	9	-	128	-	20	103	100	66.4
Camp Verde town, Yavapai County	3 668	102	649	-	567	48	149	1 027	2 492	4.2
Canyon Day CDP, Gila County	258	46	-	-	147	-	76	110	72	45.3
Carefree town, Maricopa County	1 397	831	544	2	11	-	18	335	1 044	0.9
Casa Grande city, Pinal County	8 905	4 578	4 130	10	25	34	773	3 721	4 411	3.3
Casas Adobes CDP, Pima County	22 055	11 885	9 881	-	52	18	1 157	7 890	13 008	0.5
Catalina CDP, Pima County	2 556	1 350	723	-	95	-	103	767	1 686	2.5
Catalina Foothills CDP, Pima County	23 918	12 085	11 552	-	37	90	691	8 297	14 930	0.3
Cave Creek town, Maricopa County	1 551	372	1 037	7	38	12	32	447	1 072	1.6
Central Heights-Midland City CDP, Gila County	1 047	900	81	-	16	-	96	288	663	0.7
Chandler city, Maricopa County	62 358	15 272	46 560	-	20	189	2 407	19 599	40 352	1.0
Chilchinbito CDP, Navajo County	84	-	7	-	49	-	8	52	24	53.6
Chinle CDP, Apache County	1 369	450	273	5	487	14	221	588	560	36.3
Chino Valley town, Yavapai County	3 071	1 809	304	-	286	-	144	1 063	1 864	2.1
Chuichu CDP, Pinal County	86	-	58	-	-	-	12	54	20	10.5
Cibecue CDP, Navajo County	310	-	23	-	236	11	128	105	77	63.5
Cibola CDP, La Paz County	67	-	8	-	-	-	-	25	42	10.4
Clarkdale town, Yavapai County	1 475	1 187	120	-	52	3	62	547	866	1.4
Claypool CDP, Gila County	691	555	62	-	26	-	47	245	399	4.2
Clifton town, Greenlee County	932	841	44	3	31	-	64	254	614	4.5
Colorado City town, Mohave County	474	15	77	-	190	2	30	147	297	6.1
Congress CDP, Yavapai County	815	12	291	5	65	-	34	337	444	10.1
Coolidge city, Pinal County	2 603	1 807	704	-	20	39	265	1 173	1 165	7.0
Cordes Lakes CDP, Yavapai County	864	7	208	7	102	14	37	312	515	10.9
Cornville CDP, Yavapai County	1 375	45	259	24	325	-	51	451	873	3.8
Corona de Tucson CDP, Pima County	396	199	172	-	-	-	-	89	307	-
Cottonwood city, Yavapai County	3 932	2 718	1 034	2	75	7	443	1 763	1 726	3.2
Cottonwood-Verde Village CDP, Yavapai County	4 123	2 430	1 009	13	300	-	90	1 242	2 791	1.4
Dennehotso CDP, Apache County	198	13	26	-	92	11	32	76	90	71.7
Desert Hills CDP, Mohave County	1 018	676	220	-	6	-	47	333	638	3.1
Dewey-Humboldt CDP, Yavapai County	2 866	1 584	271	7	162	-	105	1 047	1 714	1.0
Dilkon CDP, Navajo County	305	144	39	-	98	-	40	174	91	44.9
Dolan Springs CDP, Mohave County	938	5	231	6	133	11	77	342	519	10.0
Douglas city, Cochise County	4 522	3 729	643	-	38	-	706	1 867	1 949	11.1
Drexel-Alvernon CDP, Pima County	1 352	1 118	186	-	-	-	89	487	776	2.5
Drexel Heights CDP, Pima County	7 526	5 236	1 779	-	46	33	399	2 021	5 106	1.6
Dudleyville CDP, Pinal County	450	292	88	-	25	-	68	96	286	11.8
Duncan town, Greenlee County	301	189	69	-	9	-	26	112	163	11.6
Eagar town, Apache County	1 347	5	133	28	549	-	34	351	962	3.0
East Fork CDP, Navajo County	230	91	-	-	112	-	100	58	72	71.3
East Sahuarita CDP, Pima County	507	33	129	5	32	-	52	199	256	13.2
Ehrenberg CDP, La Paz County	548	181	166	-	-	7	31	220	297	13.5
Elgin CDP, Santa Cruz County	113	2	22	-	27	-	5	38	70	9.7
El Mirage city, Maricopa County	2 100	624	1 387	-	-	22	170	760	1 170	5.9
Eloy city, Pinal County	2 472	1 463	792	-	-	-	307	1 070	1 095	8.9

Table 22. **Fuels and Equipment Characteristics: 2000**—Con.

[Data based on a sample (except Tables 65-68). For information on confidentiality protection, coverage, sampling error, and nonsampling error, see Appendix G.
For location of definitions, see "How to Use This Census Report"]

State County Place	Occupied housing units	House heating fuel					Vehicles available			Percent no telephone service available
		Utility gas	Electricity	Fuel oil, kerosene, etc.	Coal or coke, wood, solar energy, or other fuel	None	None	1	2 or more	
PLACE—Con.										
First Mesa CDP, Navajo County	301	-	13	-	148	-	73	91	137	32.9
Flagstaff city, Coconino County	19 374	16 601	1 995	34	425	13	1 249	6 794	11 331	2.3
Florence town, Pinal County	2 233	1 018	1 120	-	12	22	153	1 057	1 023	1.4
Flowing Wells CDP, Pima County	6 240	5 003	948	-	17	25	540	2 992	2 708	3.1
Fort Defiance CDP, Apache County	1 104	581	126	7	288	-	190	407	507	26.4
Fortuna Foothills CDP, Yuma County	9 768	2 281	5 452	27	70	35	249	4 423	5 096	2.8
Fountain Hills town, Maricopa County	8 647	837	7 713	-	14	37	199	2 619	5 829	0.3
Fredonia town, Coconino County	349	4	52	34	152	-	16	103	230	5.7
Gadsden CDP, Yuma County	227	9	103	-	-	14	34	94	99	11.9
Ganado CDP, Apache County	474	253	95	-	67	-	38	309	127	12.7
Gila Bend town, Maricopa County	652	328	268	-	6	20	72	269	311	16.0
Gilbert town, Maricopa County	35 434	11 320	23 781	-	44	83	701	8 034	26 699	0.3
Gisela CDP, Gila County	223	-	38	-	10	-	-	95	128	13.9
Glendale city, Maricopa County	75 671	17 664	57 119	7	123	362	5 679	27 047	42 945	1.9
Globe city, Gila County	2 820	2 233	375	-	146	-	279	1 113	1 428	3.6
Gold Camp CDP, Pinal County	2 728	483	2 081	25	31	7	75	1 108	1 545	-
Golden Valley CDP, Mohave County	1 862	59	579	11	115	-	98	491	1 273	2.0
Goodyear city, Maricopa County	6 122	3 753	2 146	-	9	-	113	2 155	3 854	1.0
Grand Canyon Village CDP, Coconino County	646	109	124	41	68	-	57	304	285	4.5
Greasewood CDP, Navajo County	120	76	-	-	44	-	35	54	31	50.0
Green Valley CDP, Pima County	10 003	5 991	3 896	18	10	14	544	5 737	3 722	0.2
Guadalupe town, Maricopa County	1 110	819	226	-	-	54	256	357	497	10.5
Hayden town	284	249	28	-	-	-	38	115	131	7.4
Gila County (part)	284	249	28	-	-	-	38	115	131	7.4
Pinal County (part)	-	-	-	-	-	-	-	-	-	(X)
Heber-Overgaard CDP, Navajo County	1 109	35	111	-	275	-	60	375	674	6.0
Holbrook city, Navajo County	1 639	1 437	90	-	60	10	144	644	851	8.1
Hotevilla-Bacavi CDP, Navajo County	250	6	-	16	133	-	65	142	43	64.4
Houck CDP, Apache County	316	11	16	-	197	-	77	131	108	79.1
Huachuca City town, Cochise County	718	624	70	-	6	-	52	304	362	4.3
Jeddito CDP, Navajo County	102	26	22	-	38	-	34	54	14	72.5
Jerome town, Yavapai County	164	120	10	2	12	-	8	59	97	6.1
Kachina Village CDP, Coconino County	1 030	621	30	-	212	-	17	300	713	1.2
Kaibab CDP	89	16	13	-	46	-	10	32	47	15.7
Coconino County (part)	-	-	-	-	-	-	-	-	-	(X)
Mohave County (part)	89	16	13	-	46	-	10	32	47	15.7
Kaibito CDP, Coconino County	354	20	34	-	156	-	28	151	175	51.4
Kayenta CDP, Navajo County	1 263	59	252	-	290	-	156	609	498	35.2
Keams Canyon CDP, Navajo County	70	6	-	-	26	-	-	18	52	12.9
Kearny town, Pinal County	789	592	172	-	11	4	54	253	482	2.8
Kingman city, Mohave County	7 768	6 072	1 339	-	70	-	459	2 977	4 332	3.1
Kykotsmovi Village CDP, Navajo County	263	-	17	5	131	-	90	75	98	19.4
Lake Havasu City city, Mohave County	17 889	2 432	14 977	9	112	47	747	6 182	10 960	1.2
Lake Montezuma CDP, Yavapai County	1 412	-	500	-	210	9	46	478	888	2.9
Lechee CDP, Coconino County	312	10	67	-	98	-	-	131	181	40.7
Leupp CDP, Coconino County	224	100	47	-	64	-	42	93	89	34.4
Litchfield Park city, Maricopa County	1 508	970	511	4	5	-	25	398	1 085	-
Littletown CDP, Pima County	333	270	54	-	-	-	12	52	269	3.9
Lukachukai CDP, Apache County	415	14	16	-	280	-	87	180	148	59.3
McNary CDP	93	2	2	-	71	-	14	51	28	44.1
Apache County (part)	93	2	2	-	71	-	14	51	28	44.1
Navajo County (part)	-	-	-	-	-	-	-	-	-	(X)
Mammoth town, Pinal County	562	434	97	-	10	7	57	197	308	8.9
Many Farms CDP, Apache County	439	178	72	-	152	-	40	213	186	39.6
Marana town, Pima County	4 892	3 571	1 038	-	37	-	121	1 492	3 279	2.0
Maricopa CDP, Pinal County	268	91	111	-	-	30	26	94	148	26.1
Mayer CDP, Yavapai County	575	259	98	-	46	-	47	183	345	1.2
Mesa city, Maricopa County	146 742	27 140	117 277	91	221	469	9 498	59 472	77 772	1.6
Mesquite Creek CDP, Mohave County	107	94	10	-	-	3	3	53	51	-
Miami town, Gila County	758	626	110	-	17	-	106	316	336	10.7
Moenkopi CDP, Coconino County	212	6	22	11	113	-	21	75	116	19.3
Mohave Valley CDP, Mohave County	5 259	2 380	2 114	-	110	38	159	1 714	3 386	2.8
Mojave Ranch Estates CDP, Mohave County	4	-	-	-	-	-	-	-	4	-
Morenci CDP, Greenlee County	656	576	64	-	10	-	18	205	433	3.0
Mountainaire CDP, Coconino County	403	218	15	8	100	-	8	137	258	2.0
Munds Park CDP, Coconino County	609	-	107	27	92	-	-	197	412	6.6
Naco CDP, Cochise County	261	233	15	-	5	-	22	89	150	7.7
Nazlini CDP, Apache County	116	16	-	-	100	-	27	47	42	59.5
New Kingman-Butler CDP, Mohave County	5 982	5 221	441	17	111	-	368	2 436	3 178	3.6
New River CDP, Maricopa County	3 929	696	2 498	-	188	18	43	765	3 121	1.2
Nogales city, Santa Cruz County	5 967	4 448	1 101	-	-	49	788	2 105	3 074	7.2
Oljato-Monument Valley CDP, Navajo County	30	-	9	-	14	-	23	7	-	100.0
Oracle CDP, Pinal County	1 369	876	352	-	63	6	95	378	896	4.3
Oro Valley town, Pima County	12 337	8 748	3 421	-	31	-	184	4 431	7 722	0.1
Page city, Coconino County	2 342	623	1 118	-	431	-	114	794	1 434	4.2
Paradise Valley town, Maricopa County	5 085	3 011	2 048	-	-	-	36	711	4 338	0.2
Parker town, La Paz County	1 064	293	699	-	5	19	70	361	633	5.2
Parker Strip CDP, La Paz County	1 589	49	821	7	14	9	97	550	942	7.2
Parks CDP, Coconino County	470	16	36	3	163	2	7	74	389	2.6
Patagonia town, Santa Cruz County	401	304	60	-	13	7	42	191	168	5.7
Paulden CDP, Yavapai County	1 145	28	51	-	165	-	8	260	877	8.9
Payson town, Gila County	5 942	2 931	1 448	55	563	-	277	2 238	3 427	2.9
Peach Springs CDP, Mohave County	204	13	32	-	114	2	50	80	74	29.4
Peeples Valley CDP, Yavapai County	168	4	42	-	30	-	5	47	116	3.6

Table 22. **Fuels and Equipment Characteristics: 2000**—Con.

[Data based on a sample (except Tables 65-68). For information on confidentiality protection, coverage, sampling error, and nonsampling error, see Appendix G.
For location of definitions, see "How to Use This Census Report"]

State County Place	Occupied housing units	House heating fuel					Vehicles available			Percent no telephone service available
		Utility gas	Electricity	Fuel oil, kerosene, etc.	Coal or coke, wood, solar energy, or other fuel	None	None	1	2 or more	
PLACE—Con.										
Peoria city	39 245	10 928	27 741	17	-	81	2 040	12 751	24 454	0.8
Maricopa County (part)	39 245	10 928	27 741	17	-	81	2 040	12 751	24 454	0.8
Yavapai County (part)	-	-	-	-	-	-	-	-	-	(X)
Peridot CDP	303	92	53	-	48	-	72	97	134	27.4
Gila County (part)	90	32	21	-	20	-	21	21	48	23.3
Graham County (part)	213	60	32	-	28	-	51	76	86	29.1
Phoenix city, Maricopa County	465 864	153 774	302 585	163	1 332	3 402	41 607	183 839	240 418	3.0
Picture Rocks CDP, Pima County	2 863	846	647	-	130	17	138	717	2 008	2.2
Pima town, Graham County	717	611	79	-	11	-	41	227	449	4.7
Pine CDP, Gila County	877	140	107	10	163	-	25	321	531	2.7
Pinetop-Lakeside town, Navajo County	1 430	697	185	4	193	-	55	445	930	3.4
Pinon CDP, Navajo County	278	20	62	-	130	-	83	101	94	46.0
Pirtleville CDP, Cochise County	456	370	73	-	6	-	66	208	182	7.0
Pisinemo CDP, Pima County	59	5	15	-	21	6	28	26	5	49.2
Poston CDP, La Paz County	117	3	46	-	2	4	17	31	69	8.5
Prescott city, Yavapai County	15 387	12 495	2 342	25	158	30	1 011	6 369	8 007	2.0
Prescott Valley town, Yavapai County	8 976	6 444	1 830	-	408	7	355	3 104	5 517	1.0
Quartzsite town, La Paz County	1 871	149	295	51	60	13	71	980	820	11.3
Queen Creek town	1 240	190	1 005	-	-	5	18	222	1 000	2.3
Maricopa County (part)	1 188	190	959	-	-	5	18	200	970	1.9
Pinal County (part)	52	-	46	-	-	-	-	22	30	11.5
Queen Valley CDP, Pinal County	381	37	254	-	-	-	9	175	197	2.9
Red Mesa CDP, Apache County	113	39	-	-	25	-	10	62	41	68.1
Rio Rico Northeast CDP, Santa Cruz County	933	195	474	-	38	-	22	222	689	5.0
Rio Rico Northwest CDP, Santa Cruz County	780	27	414	-	32	-	-	320	460	8.5
Rio Rico Southeast CDP, Santa Cruz County	502	67	131	-	7	-	-	136	366	3.6
Rio Rico Southwest CDP, Santa Cruz County	725	6	327	-	8	-	24	148	553	2.2
Rio Verde CDP, Maricopa County	783	43	728	-	-	-	-	414	369	-
Rock Point CDP, Apache County	236	36	11	-	86	-	15	110	111	51.7
Rough Rock CDP, Apache County	125	26	7	-	60	7	27	55	43	48.8
Round Rock CDP, Apache County	131	8	14	-	88	-	33	90	8	67.9
Sacaton CDP, Pinal County	373	142	183	-	-	6	147	161	65	26.8
Safford city, Graham County	3 326	2 476	709	-	60	16	332	1 286	1 708	4.0
Sahuarita town, Pima County	1 154	665	424	5	11	-	15	264	875	0.3
St. David CDP, Cochise County	622	415	47	-	59	-	47	274	301	5.8
St. Johns city, Apache County	995	5	99	20	392	-	51	275	669	5.3
St. Michaels CDP, Apache County	279	37	19	-	133	-	7	119	153	19.4
Salome CDP, La Paz County	497	222	88	-	7	4	26	188	283	9.9
San Carlos CDP, Gila County	930	534	157	-	107	22	300	360	270	27.7
San Luis city, Yuma County	3 023	120	1 626	-	22	441	316	1 095	1 612	13.4
San Manuel CDP, Pinal County	1 458	1 389	44	-	-	-	80	413	965	6.0
Santan CDP, Pinal County	151	-	57	-	20	23	28	105	18	44.4
Santa Rosa CDP, Pima County	126	-	59	-	45	5	54	64	8	46.0
Sawmill CDP, Apache County	166	-	-	8	116	-	41	66	59	62.0
Scottsdale city, Maricopa County	90 643	28 053	61 594	43	167	294	4 400	35 207	51 036	0.4
Second Mesa CDP, Navajo County	189	7	33	15	95	-	53	85	51	30.2
Sedona city	4 937	3 663	838	-	78	31	161	1 811	2 965	1.3
Coconino County (part)	1 540	1 005	321	-	33	-	71	534	935	1.8
Yavapai County (part)	3 397	2 658	517	-	45	31	90	1 277	2 030	1.1
Seligman CDP, Yavapai County	230	195	9	-	6	-	14	88	128	10.4
Sells CDP, Pima County	705	54	385	4	49	10	188	295	222	20.6
Shongopovi CDP, Navajo County	157	-	-	-	85	-	49	81	27	20.4
Shonto CDP, Navajo County	149	67	-	-	35	-	25	28	96	29.5
Show Low city, Navajo County	2 879	2 328	213	-	160	6	109	985	1 785	3.9
Sierra Vista city, Cochise County	14 127	10 120	3 660	7	59	8	814	5 718	7 595	1.6
Sierra Vista Southeast CDP, Cochise County	5 445	2 132	1 111	9	260	-	147	1 235	4 063	2.4
Snowflake town, Navajo County	1 305	779	57	4	209	-	47	339	919	4.9
Somerton city, Yuma County	1 821	510	939	-	9	176	217	535	1 069	5.9
Sonoita CDP, Santa Cruz County	371	13	138	-	64	-	4	81	286	3.0
South Tucson city, Pima County	1 810	1 239	456	-	33	51	671	668	471	21.1
Springerville town, Apache County	773	9	67	30	278	-	58	233	482	10.2
Spring Valley CDP, Yavapai County	430	271	83	-	31	-	20	186	224	2.1
Stanfield CDP, Pinal County	187	103	61	-	-	4	35	58	94	10.2
Steamboat CDP, Apache County	47	-	11	-	25	-	-	21	26	61.7
Strawberry CDP, Gila County	491	181	50	-	133	4	12	146	333	2.0
Summit CDP, Pima County	1 056	622	247	14	25	12	44	404	608	8.5
Sun City CDP, Maricopa County	23 434	8 337	15 006	8	-	13	1 793	15 913	5 728	0.2
Sun City West CDP, Maricopa County	14 909	5 991	8 808	26	8	17	525	10 050	4 334	0.1
Sun Lakes CDP, Maricopa County	6 719	1 549	5 153	-	-	17	199	3 838	2 682	-
Sun Valley CDP, Gila County	625	147	178	-	62	-	16	292	317	3.8
Supai CDP, Coconino County	-	-	-	-	-	-	-	-	-	(X)
Superior town, Pinal County	1 235	940	243	4	26	-	153	489	593	9.9
Surprise city, Maricopa County	12 502	5 090	6 790	21	29	26	382	5 592	6 528	1.6
Swift Trail Junction CDP, Graham County	494	299	94	-	38	-	8	164	322	10.3
Tacna CDP, Yuma County	195	4	166	-	-	2	13	82	100	2.6
Tanque Verde CDP, Pima County	5 917	3 402	2 309	-	46	11	47	986	4 884	0.2
Taylor town, Navajo County	962	702	27	-	111	-	84	225	653	5.6
Teec Nos Pos CDP, Apache County	248	-	11	9	61	7	22	117	109	60.5
Tempe city, Maricopa County	63 545	14 588	48 059	10	135	385	4 666	25 367	33 512	1.7
Thatcher town, Graham County	1 279	1 024	211	-	18	-	24	428	827	2.7
Three Points CDP, Pima County	1 752	204	464	6	100	10	75	540	1 137	5.2
Tolleson city, Maricopa County	1 429	715	702	-	-	2	180	388	861	4.0
Tombstone city, Cochise County	696	513	79	-	9	7	74	285	337	3.3
Tonalea CDP, Coconino County	117	29	4	-	75	-	17	37	63	31.6
Tonto Basin CDP, Gila County	443	6	150	-	58	6	14	161	268	6.5

Table 22. **Fuels and Equipment Characteristics: 2000**—Con.

[Data based on a sample (except Tables 65-68). For information on confidentiality protection, coverage, sampling error, and nonsampling error, see Appendix G.
For location of definitions, see "How to Use This Census Report"]

State County Place	Occupied housing units	House heating fuel					Vehicles available			Percent no telephone service available
		Utility gas	Electricity	Fuel oil, kerosene, etc.	Coal or coke, wood, solar energy, or other fuel	None	None	1	2 or more	
PLACE—Con.										
Top-of-the-World CDP	167	-	56	-	44	-	-	46	121	-
Gila County (part)	-	-	-	-	-	-	-	-	-	(X)
Pinal County (part)	167	-	56	-	44	-	-	46	121	-
Tortolita CDP, Pima County	1 339	641	498	-	38	-	17	333	989	-
Tsaile CDP, Apache County	259	48	19	-	115	-	43	81	135	37.1
Tubac CDP, Santa Cruz County	455	223	128	-	-	-	42	129	284	2.2
Tuba City CDP, Coconino County	2 019	204	252	-	689	-	185	952	882	32.2
Tucson city, Pima County	192 946	118 736	69 523	171	669	946	22 928	85 181	84 837	3.1
Tucson Estates CDP, Pima County	4 270	3 157	629	-	40	6	179	1 858	2 233	1.0
Tumacacori-Carmen CDP, Santa Cruz County	206	6	54	-	-	-	38	32	136	1.9
Tusayan CDP, Coconino County	218	4	130	-	26	-	46	91	81	17.4
Vail CDP, Pima County	759	137	474	-	22	-	37	186	536	-
Valencia West CDP, Pima County	676	299	317	-	3	8	27	221	428	1.2
Wellton town, Yuma County	767	147	436	11	8	2	69	348	350	8.7
Wenden CDP, La Paz County	361	189	80	-	12	5	9	124	228	6.4
Whetstone CDP, Cochise County	880	207	226	-	17	-	20	275	585	3.1
Whiteriver CDP, Navajo County	1 243	155	167	-	577	-	292	526	425	35.3
Wickenburg town, Maricopa County	2 314	1 108	1 032	-	39	14	212	1 023	1 079	4.7
Wilhoit CDP, Yavapai County	291	-	62	-	55	2	11	90	190	5.2
Willcox city, Cochise County	1 361	960	296	-	10	9	179	640	542	4.9
Williams city, Coconino County	1 065	881	91	-	23	-	107	389	569	3.4
Williamson CDP, Yavapai County	1 586	193	181	10	152	9	29	242	1 315	1.8
Willow Valley CDP, Mohave County	238	111	117	-	10	-	-	50	188	4.2
Window Rock CDP, Apache County	897	547	85	-	215	-	43	461	393	27.3
Winkelman town	159	134	13	-	-	7	27	69	63	12.6
Gila County (part)	158	133	13	-	-	7	27	69	62	12.7
Pinal County (part)	1	1	-	-	-	-	-	-	1	-
Winslow city, Navajo County	2 791	2 203	301	-	198	6	327	1 124	1 340	7.7
Winslow West CDP	33	29	4	-	-	-	5	28	-	-
Coconino County (part)	33	29	4	-	-	-	5	28	-	-
Navajo County (part)	-	-	-	-	-	-	-	-	-	(X)
Yarnell CDP, Yavapai County	376	6	78	4	43	5	22	187	167	7.2
Young CDP, Gila County	241	4	10	12	95	-	11	86	144	3.7
Youngtown town, Maricopa County	1 630	903	699	-	7	-	188	946	496	1.6
Yuma city, Yuma County	26 697	8 680	16 330	35	60	462	2 315	10 797	13 585	3.6

Table 23. **Owner and Renter Household Characteristics: 2000**

[Data based on a sample (except Tables 65-68). For information on confidentiality protection, coverage, sampling error, and nonsampling error, see Appendix G.
For location of definitions, see "How to Use This Census Report"]

State County County Subdivision Place	Occupied housing units	Owner-occupied housing units: Average household size	Owner-occupied housing units: Occupants per room	Owner-occupied housing units: Year householder moved into unit: 1999 to March 2000	Owner-occupied housing units: Year householder moved into unit: 1969 or earlier	Owner-occupied housing units: Percent 1 unit, detached or attached	Renter-occupied housing units: Average household size	Renter-occupied housing units: Occupants per room	Renter-occupied housing units: Year householder moved into unit: 1999 to March 2000	Renter-occupied housing units: Year householder moved into unit: 1969 or earlier	Renter-occupied housing units: Percent 5 or more units in structure
The State	**1 901 327**	**2.71**	**0.47**	**198 865**	**66 937**	**83.0**	**2.48**	**0.66**	**310 894**	**3 215**	**50.2**
Apache County	19 971	3.45	0.85	1 283	1 782	72.8	3.30	0.82	1 612	193	7.7
Chinle CCD	5 550	3.76	1.22	357	559	71.4	3.55	0.95	397	84	6.8
Chinle CDP	1 369	4.11	1.11	56	78	58.1	3.84	0.93	194	7	10.4
Lukachukai CDP	415	4.04	1.27	42	51	61.6	2.93	1.41	22	26	-
Many Farms CDP	439	3.73	0.96	13	8	72.4	3.65	0.89	36	-	9.7
Nazlini CDP	116	3.32	1.04	-	26	93.4	2.52	0.69	7	-	-
Rough Rock CDP	125	4.25	1.63	7	5	58.4	5.83	1.41	17	-	-
Round Rock CDP	131	4.44	1.12	36	-	94.0	4.42	1.59	8	-	-
Tsaile CDP	259	5.23	1.64	12	-	59.4	2.69	0.64	68	8	-
Dennehotso CCD	450	4.33	1.23	34	37	69.9	2.29	0.84	-	11	-
Dennehotso CDP	198	4.71	1.40	23	6	54.4	2.35	0.78	-	-	-
Eagar-Springerville CCD	2 566	2.74	0.46	231	137	79.2	2.76	0.57	279	7	14.2
Eagar town	1 347	3.06	0.51	104	83	79.8	2.98	0.59	137	5	12.1
Springerville town (part)	546	2.58	0.45	28	38	78.7	2.58	0.56	79	2	24.6
Fort Apache CCD	102	3.30	0.95	7	4	81.4	3.86	1.15	12	-	-
McNary CDP (part)	93	3.53	1.03	4	4	83.3	3.93	1.15	12	-	-
Fort Defiance CCD	6 860	3.62	1.00	249	663	74.1	3.38	0.88	576	45	8.1
Burnside CDP	162	3.09	1.13	10	24	87.1	4.06	1.18	40	-	11.7
Fort Defiance CDP	1 104	3.67	0.87	67	42	51.7	3.54	0.92	110	4	3.1
Ganado CDP	474	4.32	0.97	-	28	53.1	3.38	0.80	130	-	5.6
Houck CDP	316	2.98	0.99	5	36	87.3	4.46	1.09	32	-	-
St. Michaels CDP	279	4.39	0.91	25	53	56.9	2.33	0.58	10	-	-
Sawmill CDP	166	3.92	1.17	13	20	76.1	1.14	0.29	-	-	-
Steamboat CDP	47	3.17	2.50	11	8	63.3	4.71	0.91	-	-	-
Window Rock CDP	897	4.22	0.87	-	45	84.7	2.81	0.69	156	16	20.4
Puerco CCD	575	3.71	0.76	28	23	80.1	3.12	0.68	71	-	-
St. Johns CCD	2 280	2.84	0.51	285	159	61.9	2.63	0.56	227	11	11.9
St. Johns city	995	3.30	0.51	81	108	75.0	2.74	0.53	131	11	2.7
Springerville town (part)	227	2.66	0.45	21	21	62.2	1.82	0.47	46	-	52.4
Sweetwater CCD	1 588	3.58	1.06	92	200	76.2	3.46	0.85	50	35	-
Red Mesa CDP	113	2.88	1.13	-	-	78.8	3.35	0.81	10	-	-
Rock Point CDP	236	4.16	1.22	21	9	47.7	3.99	1.28	27	-	-
Teec Nos Pos CDP	248	3.55	0.97	9	7	69.8	4.87	0.81	13	7	-
Cochise County	43 893	2.55	0.45	3 783	2 202	72.3	2.55	0.60	7 436	134	24.7
Benson CCD	4 561	2.31	0.44	535	161	50.1	2.71	0.64	530	8	8.4
Benson city	2 105	2.30	0.47	199	106	51.6	2.10	0.50	356	-	15.1
St. David CDP	622	2.34	0.43	60	40	49.4	3.44	0.91	57	8	-
Bisbee CCD	9 510	2.56	0.44	1 111	681	73.8	2.20	0.50	924	7	8.7
Bisbee city	2 765	2.28	0.40	182	479	95.1	1.93	0.48	470	7	17.6
Naco CDP	261	3.49	0.67	10	35	60.7	2.71	0.60	23	-	-
Sierra Vista city (part)	785	2.55	0.40	193	-	94.4	2.45	0.43	51	-	-
Sierra Vista Southeast CDP (part)	4 432	2.71	0.45	643	89	63.7	2.51	0.50	317	-	-
Bowie CCD	957	2.29	0.47	82	38	58.5	2.70	0.58	81	-	1.0
Douglas CCD	6 061	3.18	0.55	393	667	81.0	2.87	0.68	798	70	20.9
Douglas city	4 522	3.15	0.53	282	579	92.1	2.84	0.68	653	52	24.9
Pirtleville CDP	456	3.47	0.62	34	63	75.2	3.05	0.71	30	18	-
Elfrida CCD	1 329	2.31	0.44	119	73	56.5	2.81	0.61	118	9	0.7
Sierra Vista CCD	17 633	2.42	0.41	1 153	422	81.4	2.53	0.60	4 532	29	34.7
Huachuca City town	718	2.37	0.44	28	25	83.0	2.44	0.62	128	-	26.9
Sierra Vista city (part)	13 342	2.38	0.39	778	276	90.1	2.52	0.59	3 933	16	38.0
Sierra Vista Southeast CDP (part)	1 013	2.73	0.42	118	9	79.8	3.13	0.66	167	-	28.8
Tombstone city	696	2.27	0.42	64	80	66.6	1.93	0.54	102	2	8.4
Whetstone CDP	880	2.55	0.48	34	12	48.5	2.99	0.68	72	-	-
Willcox CCD	3 842	2.59	0.48	390	160	63.0	2.47	0.56	453	11	10.6
Willcox city	1 361	2.69	0.50	96	84	66.4	2.42	0.60	224	8	17.3
Coconino County	40 448	2.94	0.53	3 181	1 371	77.2	2.58	0.66	8 314	80	36.4
Coconino CCD	27 857	2.72	0.45	2 278	749	82.8	2.37	0.62	6 925	17	43.9
Flagstaff city	19 374	2.77	0.45	1 214	660	84.7	2.43	0.65	6 021	17	49.6
Kachina Village CDP	1 030	2.75	0.55	165	-	72.2	2.48	0.57	130	-	-
Mountainaire CDP	403	2.41	0.50	28	7	94.0	2.09	0.49	82	-	18.5
Munds Park CDP	609	2.27	0.42	74	8	71.0	1.84	0.42	44	-	-
Parks CDP (part)	-	-	(X)	-	-	(X)	-	(X)	-	-	(X)
Sedona city (part)	1 540	2.00	0.33	107	7	93.8	1.73	0.41	254	-	27.9
Winslow West CDP (part)	33	-	(X)	-	-	(X)	4.70	1.04	15	-	-
Havasupai CCD	126	3.07	1.16	17	5	92.5	4.03	1.20	8	3	6.8
Supai CDP	-	-	(X)	-	-	(X)	-	(X)	-	-	(X)
Hopi CCD	7	4.86	2.43	-	-	-	-	(X)	-	-	(X)
Hualapai CCD	-	-	(X)	-	-	(X)	-	(X)	-	-	(X)
Kaibab CCD	744	2.51	0.46	56	53	53.3	2.55	0.66	122	-	10.4
Fredonia town	349	2.75	0.47	26	51	71.4	3.36	0.82	47	-	-
Kaibab CDP (part)	-	-	(X)	-	-	(X)	-	(X)	-	-	(X)
Tuba City CCD	8 347	3.68	0.84	489	471	69.7	3.74	0.87	649	42	7.8
Bitter Springs CDP	105	3.83	0.72	10	-	93.3	-	(X)	-	-	(X)
Cameron CDP	223	4.33	1.08	-	36	77.6	5.93	1.48	14	-	-
Kaibito CDP	354	4.81	0.96	14	11	78.2	5.09	1.04	23	-	-
Lechee CDP	312	4.98	0.96	35	8	67.3	6.32	1.43	8	-	-
Leupp CDP	224	4.32	1.02	9	11	63.3	4.33	1.00	19	-	7.1
Moenkopi CDP	212	3.42	0.72	-	70	100.0	4.44	0.88	-	11	-
Page city	2 342	2.90	0.51	212	59	53.9	2.93	0.70	265	7	19.2
Tonalea CDP	117	4.93	0.92	-	-	100.0	7.24	1.67	13	-	-
Tuba City CDP	2 019	4.28	0.94	110	60	51.8	3.63	0.78	267	14	5.3
Williams CCD	3 367	2.51	0.48	341	93	61.6	2.46	0.62	610	18	22.4
Grand Canyon Village CDP	646	2.43	0.73	28	-	-	2.24	0.61	239	-	32.3
Parks CDP (part)	470	2.47	0.46	60	10	76.7	2.43	0.52	23	2	-
Tusayan CDP	218	1.16	0.35	-	-	-	2.46	0.72	127	-	41.2
Williams city	1 065	2.83	0.50	95	83	85.6	2.46	0.57	145	16	14.4
Gila County	20 140	2.50	0.47	1 995	1 360	73.2	2.52	0.60	1 846	78	10.1
Globe-Miami CCD	7 384	2.58	0.46	490	988	70.5	2.26	0.53	727	50	7.5
Central Heights-Midland City CDP	1 047	2.44	0.44	50	176	69.4	3.00	0.68	41	11	-
Claypool CDP	691	2.67	0.50	37	134	76.8	2.44	0.52	45	-	-
Globe city	2 820	2.65	0.46	182	383	84.4	1.97	0.49	392	27	7.6
Miami town	758	2.53	0.49	34	141	82.3	2.61	0.60	119	7	23.4

Table 23. **Owner and Renter Household Characteristics: 2000**—Con.

[Data based on a sample (except Tables 65-68). For information on confidentiality protection, coverage, sampling error, and nonsampling error, see Appendix G.
For location of definitions, see "How to Use This Census Report"]

State County County Subdivision Place	Occupied housing units	Owner-occupied housing units: Average household size	Occupants per room	Year householder moved into unit: 1999 to March 2000	1969 or earlier	Percent 1 unit, detached or attached	Renter-occupied housing units: Average household size	Occupants per room	Year householder moved into unit: 1999 to March 2000	1969 or earlier	Percent 5 or more units in structure
Gila County—Con.											
Globe-Miami CCD—Con.											
Top-of-the-World CDP (part)	-	-	(X)	-	-	(X)	-	(X)	-	-	(X)
Payson CCD	9 471	2.27	0.43	1 204	82	76.9	2.38	0.57	910	9	15.8
Payson town	5 942	2.28	0.42	751	52	78.5	2.44	0.59	660	-	22.0
Pine CDP	877	2.08	0.40	109	17	87.9	2.81	0.62	31	-	-
Strawberry CDP	491	2.06	0.40	54	2	85.9	2.29	0.55	22	-	-
Sun Valley CDP	625	2.27	0.49	77	9	39.3	1.39	0.39	100	-	-
Reservation CCD	1 557	3.80	0.85	84	156	77.4	4.31	1.13	111	11	1.4
Canyon Day CDP	258	4.32	0.84	12	26	93.7	3.59	0.77	7	-	-
Peridot CDP (part)	90	3.40	0.80	-	31	81.8	4.54	1.31	13	-	-
San Carlos CDP	930	3.82	0.93	45	89	81.3	4.48	1.25	82	11	1.8
Tonto CCD	1 198	2.08	0.42	202	10	59.2	1.89	0.47	77	-	-
Gisela CDP	223	2.16	0.42	56	3	62.0	2.41	0.45	29	-	-
Tonto Basin CDP	443	1.84	0.38	63	3	52.1	1.80	0.51	27	-	-
Young CDP	241	2.38	0.46	35	2	74.9	1.76	0.46	9	-	-
Winkelman CCD	530	2.97	0.57	15	124	68.4	3.18	0.65	21	8	-
Hayden town (part)	284	3.15	0.60	8	92	88.7	3.56	0.69	7	8	-
Winkelman town (part)	158	2.82	0.52	-	28	53.5	2.93	0.59	14	-	-
Graham County	10 116	2.92	0.52	750	698	68.2	3.17	0.72	1 236	74	11.8
Bonita-Klondyke CCD	290	2.29	0.43	13	13	56.7	2.73	0.64	37	-	11.2
Swift Trail Junction CDP (part)	105	2.24	0.44	4	6	61.4	2.59	0.58	5	-	-
Pima CCD	1 245	2.90	0.51	121	93	60.4	3.75	0.82	126	4	0.8
Pima town	717	2.89	0.50	59	70	65.3	3.07	0.70	92	4	1.4
Safford CCD	7 552	2.79	0.49	574	549	67.8	2.82	0.65	1 025	36	16.0
Safford city	3 326	2.73	0.48	203	267	83.3	2.65	0.63	491	30	25.0
Swift Trail Junction CDP (part)	389	2.75	0.53	35	-	41.7	2.50	0.58	48	-	8.8
Thatcher town	1 279	3.06	0.50	106	83	77.9	2.62	0.67	239	-	14.2
San Carlos CCD	1 029	4.47	0.92	42	43	89.6	4.48	0.94	48	34	-
Peridot CDP (part)	213	4.34	0.90	8	15	88.4	3.43	0.72	5	-	-
Greenlee County	3 117	2.64	0.48	199	184	53.3	2.83	0.58	367	12	2.8
Clifton CCD	1 981	2.69	0.48	80	124	62.2	2.86	0.57	236	4	2.2
Clifton town	932	2.45	0.46	28	124	76.5	2.92	0.57	137	4	-
Morenci CDP	656	3.40	0.68	5	-	-	2.83	0.56	86	-	4.3
Duncan CCD	1 136	2.61	0.48	119	60	46.5	2.69	0.63	131	8	6.0
Duncan town	301	2.74	0.53	22	15	58.3	2.66	0.68	56	4	11.1
La Paz County	8 362	2.25	0.52	984	295	38.0	2.59	0.62	717	35	10.1
Parker CCD	8 362	2.25	0.52	984	295	38.0	2.59	0.62	717	35	10.1
Bluewater CDP	356	1.95	0.37	41	6	13.7	2.86	0.60	34	-	-
Bouse CDP	433	1.94	0.47	53	7	42.5	1.98	0.54	14	3	-
Cibola CDP	67	2.43	0.57	7	-	44.8	-	(X)	-	-	(X)
Ehrenberg CDP	548	2.45	0.59	73	8	23.9	2.51	0.62	143	8	6.1
Parker town	1 064	3.21	0.57	43	50	92.4	2.38	0.56	113	-	28.9
Parker Strip CDP	1 589	2.02	0.44	206	12	41.0	2.26	0.58	188	-	15.2
Poston CDP	117	4.11	1.22	12	-	-	3.55	0.76	12	-	-
Quartzsite town	1 871	1.75	0.49	227	97	21.1	2.44	0.68	42	12	2.7
Salome CDP	497	2.10	0.49	97	6	30.4	3.20	0.72	34	-	-
Wenden CDP	361	2.23	0.49	52	15	43.6	3.18	0.74	30	-	-
Maricopa County	1 132 886	2.76	0.46	124 389	33 606	89.4	2.50	0.67	194 360	1 452	59.2
Buckeye CCD	5 741	3.02	0.54	925	256	65.1	3.30	0.82	663	7	20.5
Buckeye town (part)	2 159	3.10	0.59	366	63	69.7	2.61	0.70	335	-	36.7
Surprise city (part)	-	-	(X)	-	-	(X)	-	(X)	-	-	(X)
Chandler CCD	76 427	2.86	0.46	12 777	626	94.1	2.64	0.64	9 036	20	50.4
Chandler city (part)	53 305	2.92	0.47	8 106	535	94.7	2.59	0.65	8 141	13	55.5
Gilbert town (part)	8 635	3.10	0.47	2 917	10	99.7	3.32	0.54	314	-	-
Mesa city (part)	396	4.53	0.52	-	-	100.0	3.09	0.62	203	-	10.4
Phoenix city (part)	-	-	(X)	-	-	(X)	-	(X)	-	-	(X)
Queen Creek town (part)	1 188	3.48	0.54	205	15	81.1	3.89	0.83	25	7	-
Sun Lakes CDP	6 719	1.77	0.32	693	25	86.0	1.99	0.41	105	-	19.9
Tempe city (part)	2 848	2.97	0.40	294	-	100.0	3.25	0.56	71	-	-
Deer Valley CCD	53 676	2.78	0.42	11 910	167	96.0	2.23	0.50	3 822	-	47.7
Carefree town (part)	1 198	2.11	0.31	175	9	97.8	1.86	0.46	71	-	50.3
Cave Creek town	1 551	2.36	0.37	184	36	95.0	2.45	0.63	152	-	33.2
Glendale city (part)	15 979	3.03	0.43	2 460	7	98.5	2.10	0.50	2 117	-	67.2
New River CDP	3 929	2.76	0.46	1 156	39	88.8	2.40	0.46	169	-	3.9
Peoria city (part)	11 231	2.55	0.42	3 266	22	96.7	2.03	0.49	639	-	60.5
Phoenix city (part)	14 549	2.86	0.43	3 759	9	96.3	2.76	0.54	543	-	7.9
Scottsdale city (part)	1 880	2.39	0.34	393	13	100.0	1.28	0.22	53	-	8.3
Gila Bend CCD	2 747	2.97	0.50	570	82	76.3	3.56	0.80	208	11	9.6
Avondale city (part)	6	3.83	0.70	-	-	100.0	-	(X)	-	-	(X)
Buckeye town (part)	7	1.60	0.42	3	-	40.0	3.50	0.70	2	-	-
Gila Bend town	652	2.93	0.59	62	43	59.4	3.06	0.78	95	4	21.3
Goodyear city (part)	959	2.81	0.43	316	4	96.4	3.92	0.66	30	-	-
Phoenix CCD	961 190	2.78	0.46	92 830	32 075	88.8	2.49	0.68	179 147	1 400	60.4
Apache Junction city (part)	131	1.39	0.39	15	-	-	1.59	0.47	70	-	90.0
Avondale city (part)	10 629	3.41	0.57	2 420	342	88.7	3.16	0.78	1 324	18	32.0
Buckeye town (part)	-	-	(X)	-	-	(X)	-	(X)	-	-	(X)
Chandler city (part)	9 053	2.77	0.47	852	13	97.2	2.58	0.60	1 187	-	46.9
El Mirage city	2 100	3.47	0.62	772	87	82.1	3.87	1.00	237	-	22.4
Fountain Hills town	8 647	2.38	0.38	1 334	35	91.8	2.11	0.46	737	-	31.8
Gilbert town (part)	26 799	3.21	0.47	3 559	74	99.0	2.62	0.60	2 921	-	54.9
Glendale city (part)	59 692	2.98	0.50	5 547	1 318	87.1	2.64	0.74	12 202	82	62.2
Goodyear city (part)	5 163	2.60	0.42	1 197	83	94.0	2.90	0.66	533	-	39.2
Guadalupe town	1 110	5.11	0.98	31	224	89.2	3.81	1.04	82	14	8.3
Litchfield Park city	1 508	2.43	0.36	120	89	98.5	3.03	0.55	79	-	23.4
Mesa city (part)	146 346	2.78	0.47	17 160	2 840	81.4	2.48	0.67	26 299	87	60.7
Paradise Valley town	5 085	2.70	0.32	531	336	99.9	1.91	0.28	54	20	-
Peoria city (part)	28 014	2.87	0.49	3 556	233	85.5	2.55	0.62	2 228	5	46.3
Phoenix city (part)	451 315	2.92	0.49	34 897	20 366	91.3	2.59	0.73	95 611	972	61.4
Rio Verde CDP (part)	-	-	(X)	-	-	(X)	-	(X)	-	-	(X)
Scottsdale city (part)	88 281	2.34	0.36	10 692	2 795	90.9	1.93	0.49	14 398	71	66.9
Sun City CDP	23 434	1.62	0.31	2 180	450	88.2	1.44	0.35	695	36	50.6
Surprise city (part)	4 761	2.98	0.56	1 301	89	83.9	3.08	0.75	455	8	13.3

Table 23. **Owner and Renter Household Characteristics: 2000**—Con.

[Data based on a sample (except Tables 65-68). For information on confidentiality protection, coverage, sampling error, and nonsampling error, see Appendix G.
For location of definitions, see "How to Use This Census Report"]

State County County Subdivision Place	Occupied housing units	Owner-occupied housing units: Average household size	Occupants per room	Year householder moved into unit: 1999 to March 2000	1969 or earlier	Percent 1 unit, detached or attached	Renter-occupied housing units: Average household size	Occupants per room	Year householder moved into unit: 1999 to March 2000	1969 or earlier	Percent 5 or more units in structure
Maricopa County—Con.											
Phoenix CCD—Con.											
Tempe city (part)	60 697	2.55	0.42	3 486	1 991	89.6	2.22	0.60	17 700	46	65.7
Tolleson city	1 429	3.80	0.67	54	168	96.6	2.83	0.76	179	19	30.2
Youngtown town	1 630	1.81	0.37	173	48	93.4	1.64	0.47	236	-	39.3
St. Johns CCD	626	3.59	0.87	52	44	79.9	5.21	1.09	70	-	0.8
Phoenix city (part)	-	-	(X)	-	-	(X)	-	(X)	-	-	(X)
Salt River CCD	2 195	3.10	0.62	204	64	51.4	4.03	0.91	106	-	3.7
Mesa city (part)	-	-	(X)	-	-	(X)	-	(X)	-	-	(X)
Tempe city (part)	-	-	(X)	-	-	(X)	-	(X)	-	-	(X)
Tonto CCD	1 919	2.20	0.33	400	21	98.7	1.28	0.43	31	-	9.6
Carefree town (part)	199	2.22	0.31	27	-	100.0	1.22	0.19	6	-	-
Rio Verde CDP (part)	783	1.88	0.31	100	18	100.0	0.88	0.15	8	-	-
Scottsdale city (part)	482	2.39	0.31	140	3	100.0	-	(X)	-	-	(X)
Wickenburg CCD	28 365	1.98	0.37	4 721	271	87.9	2.05	0.52	1 277	14	30.6
Buckeye town (part)	14	2.86	0.57	-	-	21.4	-	(X)	-	-	(X)
Peoria city (part)	-	-	(X)	-	-	(X)	-	(X)	-	-	(X)
Sun City West CDP	14 909	1.76	0.32	1 281	72	95.6	1.50	0.36	184	-	32.9
Surprise city (part)	7 741	2.14	0.40	2 635	42	87.9	2.01	0.48	426	-	58.2
Wickenburg town	2 314	2.19	0.39	213	97	70.3	2.12	0.59	407	10	27.7
Mohave County	62 809	2.38	0.45	7 334	767	64.2	2.64	0.63	8 084	72	19.8
Kingman North CCD	20 511	2.42	0.47	2 490	501	58.2	2.51	0.60	2 576	18	16.0
Bullhead City city (part)	-	-	(X)	-	-	(X)	-	(X)	-	-	(X)
Dolan Springs CDP	938	2.04	0.45	91	5	36.2	2.13	0.55	52	5	-
Golden Valley CDP	1 862	2.42	0.48	273	-	38.0	2.70	0.61	159	-	-
Kingman city	7 768	2.51	0.44	1 012	310	88.9	2.33	0.56	1 301	3	31.3
New Kingman-Butler CDP	5 982	2.42	0.48	573	131	30.1	2.81	0.67	871	-	3.1
Peach Springs CDP	204	3.84	0.97	2	4	81.4	3.87	1.01	11	-	-
Kingman South CCD	40 961	2.32	0.44	4 657	263	67.5	2.54	0.61	5 372	38	22.3
Arizona Village CDP	76	-	(X)	-	-	(X)	4.29	0.92	9	-	2.6
Bullhead City city (part)	13 912	2.40	0.49	1 405	41	44.3	2.46	0.61	2 757	25	27.5
Desert Hills CDP	1 018	1.97	0.42	179	-	18.7	3.13	0.71	62	-	-
Lake Havasu City city	17 889	2.27	0.41	2 079	156	93.8	2.49	0.58	1 908	8	23.3
Mesquite Creek CDP	107	2.17	0.42	22	2	100.0	1.00	0.20	3	-	-
Mohave Valley CDP	5 259	2.49	0.46	648	34	56.3	2.89	0.64	449	-	4.7
Mojave Ranch Estates CDP	4	12.00	2.40	-	-	-	6.67	1.33	3	-	-
Willow Valley CDP	238	2.35	0.41	38	-	29.0	1.57	0.52	7	-	-
Mohave North CCD	1 337	3.71	0.68	187	3	56.7	6.41	1.15	136	16	0.4
Colorado City town	474	5.92	0.90	26	-	76.1	8.97	1.29	33	16	-
Kaibab CDP (part)	89	2.41	0.47	6	-	94.1	3.45	0.78	18	-	-
Navajo County	30 043	3.15	0.62	2 628	1 895	73.4	3.22	0.77	2 812	147	8.3
Apache CCD	2 582	3.84	0.91	78	86	87.8	4.35	1.16	234	38	-
Cibecue CDP	310	3.70	1.26	20	18	94.5	3.86	1.58	32	9	-
East Fork CDP	230	4.37	0.92	-	20	100.0	4.29	1.34	-	-	-
McNary CDP (part)	-	-	(X)	-	-	(X)	-	(X)	-	-	(X)
Whiteriver CDP	1 243	3.75	0.86	58	48	86.2	4.80	1.24	114	20	-
Hopi CCD	1 956	3.82	0.93	29	360	78.1	2.49	0.58	155	28	6.1
First Mesa CDP	301	4.06	0.86	4	67	87.3	3.73	0.97	25	-	-
Hotevilla-Bacavi CDP	250	3.17	0.78	8	75	82.4	2.17	0.44	-	10	-
Jeddito CDP	102	2.53	0.87	-	7	100.0	3.58	0.76	24	-	7.2
Keams Canyon CDP	70	3.19	0.61	-	-	57.7	1.32	0.38	18	-	-
Kykotsmovi Village CDP	263	3.70	0.83	-	66	74.3	1.85	0.45	30	-	8.8
Second Mesa CDP	189	4.55	1.19	5	17	74.1	2.11	0.62	9	-	-
Shongopovi CDP	157	4.13	0.96	6	61	70.4	3.33	0.51	7	8	-
Indian Wells CCD	1 841	3.80	1.03	138	192	85.5	4.24	0.97	85	-	-
Dilkon CDP	305	4.33	0.82	27	-	82.5	4.68	0.95	27	-	-
Greasewood CDP	120	4.24	1.21	18	8	93.0	3.84	0.96	19	-	-
Little Colorado CCD	5 424	2.88	0.50	375	639	77.2	2.96	0.69	761	22	14.9
Holbrook city	1 639	2.97	0.51	103	147	72.1	2.83	0.66	226	3	12.9
Winslow city	2 791	2.78	0.49	216	434	87.0	2.90	0.69	425	14	17.8
Winslow West CDP (part)	-	-	(X)	-	-	(X)	-	(X)	-	-	(X)
Pinon CCD	2 037	3.72	1.20	114	102	81.1	4.68	1.36	181	30	-
Pinon CDP	278	3.48	0.83	-	9	60.4	3.82	0.83	61	-	-
Snowflake CCD	13 473	2.73	0.48	1 701	336	68.5	2.59	0.60	1 239	29	11.7
Heber-Overgaard CDP	1 109	2.32	0.47	145	13	62.8	2.28	0.49	80	5	-
Pinetop-Lakeside town	1 430	2.57	0.47	151	42	83.2	2.16	0.50	195	16	23.0
Show Low city	2 879	2.55	0.45	377	66	67.0	2.84	0.72	363	-	15.3
Snowflake town	1 305	3.56	0.54	129	81	80.2	2.59	0.59	138	-	7.2
Taylor town	962	3.31	0.51	140	52	64.3	3.41	0.69	73	-	16.0
Western CCD	2 730	3.95	1.05	193	180	63.0	3.49	0.79	157	-	2.2
Chilchinbito CDP	84	5.18	1.69	15	8	86.0	7.15	1.36	-	-	-
Kayenta CDP	1 263	4.25	0.90	72	48	33.2	3.37	0.73	141	-	3.0
Oljato-Monument Valley CDP	30	1.22	0.68	-	-	73.9	3.43	1.14	-	-	-
Shonto CDP	149	4.62	0.93	6	6	100.0	3.41	0.80	16	-	-
Pima County	332 350	2.62	0.45	28 420	15 335	82.4	2.21	0.61	60 511	455	51.7
Ajo CCD	1 756	2.04	0.40	112	181	86.6	2.84	0.66	169	12	2.6
Ajo CDP	1 663	2.05	0.40	112	172	88.3	2.88	0.69	154	12	2.8
Arivaca CCD	20 230	2.46	0.47	2 304	275	78.1	2.61	0.59	1 255	28	14.8
Drexel Heights CDP (part)	4 058	3.33	0.58	299	77	76.2	2.95	0.60	359	-	-
East Sahuarita CDP (part)	-	-	(X)	-	-	(X)	-	(X)	-	-	(X)
Green Valley CDP (part)	9 729	1.72	0.34	1 271	68	91.9	1.72	0.45	396	7	26.2
Sahuarita town (part)	1 145	2.86	0.46	175	42	83.9	2.46	0.58	148	2	62.2
Three Points CDP (part)	1 562	3.00	0.60	230	18	32.7	3.05	0.71	97	2	-
Valencia West CDP	676	3.79	0.77	96	2	49.1	2.67	0.58	40	-	-
Marana CCD	8 931	2.80	0.52	931	92	30.3	2.92	0.66	692	-	0.9
Avra Valley CDP	1 718	3.00	0.54	231	-	25.8	2.82	0.70	128	-	-
Marana town (part)	534	2.61	0.49	22	32	71.3	3.01	0.67	75	-	-
Picture Rocks CDP (part)	2 863	2.86	0.53	315	9	26.6	2.16	0.47	242	-	3.4
Three Points CDP (part)	190	2.94	0.59	20	-	26.6	2.76	0.72	6	-	-
Tucson Estates CDP (part)	2 505	2.61	0.49	192	39	31.2	3.67	0.83	149	-	-
Papago CCD	1 997	4.01	1.03	74	200	86.5	3.14	0.79	126	22	6.0
Pisinemo CDP	59	3.83	0.95	-	5	87.0	1.60	0.40	-	-	-
Santa Rosa CDP	126	3.56	0.92	13	21	77.1	2.75	1.10	-	-	-
Sells CDP	705	4.46	1.00	5	45	86.0	3.44	0.80	42	-	5.9

Table 23. **Owner and Renter Household Characteristics: 2000**—Con.

[Data based on a sample (except Tables 65-68). For information on confidentiality protection, coverage, sampling error, and nonsampling error, see Appendix G.
For location of definitions, see "How to Use This Census Report"]

State County County Subdivision Place	Occupied housing units	Owner-occupied housing units: Average household size	Occupants per room	Year householder moved into unit: 1999 to March 2000	1969 or earlier	Percent 1 unit, detached or attached	Renter-occupied housing units: Average household size	Occupants per room	Year householder moved into unit: 1999 to March 2000	1969 or earlier	Percent 5 or more units in structure
Pima County—Con.											
Tucson CCD	299 436	2.62	0.45	24 999	14 587	84.9	2.19	0.61	58 269	393	53.6
Casas Adobes CDP	22 055	2.61	0.42	2 106	390	97.1	1.96	0.49	3 470	-	63.0
Catalina CDP	2 556	2.78	0.51	230	73	42.5	2.46	0.52	115	-	-
Catalina Foothills CDP	23 918	2.42	0.35	1 791	612	96.9	1.74	0.46	3 857	9	70.9
Corona de Tucson CDP	396	2.08	0.36	34	-	96.3	2.40	0.42	20	-	35.0
Drexel-Alvernon CDP	1 352	3.20	0.58	86	24	66.5	3.09	0.97	126	-	38.4
Drexel Heights CDP (part)	3 468	2.97	0.52	154	217	71.8	3.03	0.72	389	8	21.2
East Sahuarita CDP (part)	507	3.00	0.54	52	-	15.8	2.74	0.68	40	-	8.3
Flowing Wells CDP	6 240	2.31	0.48	620	230	29.0	2.79	0.69	490	-	3.2
Green Valley CDP (part)	274	1.39	0.36	14	-	51.2	1.30	0.45	61	-	87.1
Littletown CDP	333	4.25	0.78	71	-	92.4	3.13	0.63	32	-	-
Marana town (part)	4 358	2.71	0.45	1 380	17	92.2	2.31	0.51	414	-	61.1
Oro Valley town	12 337	2.49	0.39	2 184	40	97.3	1.89	0.44	1 197	-	62.8
Picture Rocks CDP (part)	-	-	(X)	-	-	(X)	-	(X)	-	-	(X)
Sahuarita town (part)	9	2.89	0.49	-	-	44.4	-	(X)	-	-	(X)
South Tucson city	1 810	3.57	0.75	72	239	84.0	2.51	0.80	374	36	31.3
Summit CDP	1 056	3.38	0.72	116	106	31.5	2.21	0.51	128	-	4.4
Tanque Verde CDP	5 917	2.82	0.39	699	132	99.7	2.21	0.37	161	-	1.4
Tortolita CDP	1 339	2.94	0.46	215	17	94.2	1.73	0.51	140	-	68.4
Tucson city	192 946	2.61	0.47	12 596	12 174	86.2	2.21	0.64	46 226	340	54.3
Tucson Estates CDP (part)	1 765	1.73	0.35	239	76	25.5	1.65	0.44	21	-	7.5
Vail CDP	759	2.83	0.49	187	-	62.3	3.20	0.60	10	-	22.0
Pinal County	61 364	2.63	0.51	8 844	2 689	61.2	2.86	0.69	6 004	184	19.6
Casa Grande CCD	12 201	2.88	0.53	1 288	497	66.5	2.68	0.65	1 907	30	37.0
Casa Grande city (part)	8 896	2.99	0.53	891	437	81.4	2.51	0.61	1 693	19	44.5
Coolidge CCD	3 903	3.02	0.57	258	311	73.3	2.93	0.68	521	21	17.4
Coolidge city	2 603	2.93	0.55	153	295	85.1	3.06	0.72	396	9	23.2
Eloy CCD	4 955	3.17	0.61	594	332	69.6	2.93	0.70	623	10	20.6
Arizona City CDP	1 742	2.46	0.45	283	36	78.8	2.05	0.45	138	-	10.2
Casa Grande city (part)	9	2.00	0.29	-	-	100.0	-	(X)	-	-	(X)
Eloy city	2 472	3.77	0.76	187	265	68.7	3.19	0.79	355	8	29.6
Florence CCD	3 597	2.56	0.50	450	209	48.2	2.29	0.57	419	14	24.1
Florence town	2 233	2.53	0.51	215	154	47.8	2.04	0.51	331	8	32.2
Gila River CCD	2 063	3.74	0.81	301	86	65.4	4.36	1.04	101	-	1.4
Blackwater CDP	126	4.32	0.79	24	-	62.8	3.58	0.91	-	-	-
Sacaton CDP	373	3.60	0.68	60	9	76.1	3.10	0.93	28	-	-
Santan CDP	151	3.79	1.02	33	21	63.2	4.81	0.89	9	-	-
Maricopa-Stanfield CCD	2 607	2.97	0.60	342	76	41.6	3.89	0.95	256	25	2.6
Ak-Chin Village CDP	194	3.16	0.76	28	26	94.4	4.33	1.03	17	2	27.5
Maricopa CDP	268	4.88	1.21	26	-	66.2	3.12	0.97	4	11	-
Stanfield CDP	187	3.01	0.63	4	13	72.0	3.99	0.91	11	9	-
North Pinal CCD	25 085	2.33	0.46	4 563	801	53.8	2.67	0.67	1 760	75	10.9
Apache Junction city (part)	13 570	2.22	0.48	2 478	175	44.1	2.51	0.67	1 064	18	14.9
Gold Camp CDP	2 728	2.08	0.38	729	22	88.5	2.14	0.44	185	-	4.2
Hayden town (part)	-	-	(X)	-	-	(X)	-	(X)	-	-	(X)
Kearny town	789	2.74	0.46	41	173	91.3	3.40	0.63	48	3	11.0
Queen Creek town (part)	52	2.91	0.61	10	5	43.5	0.83	0.21	-	-	-
Queen Valley CDP	381	1.91	0.39	29	-	29.7	1.81	0.41	-	-	-
Superior town	1 235	2.58	0.49	24	309	87.9	2.81	0.72	120	31	18.5
Top-of-the-World CDP (part)	167	2.51	0.45	19	-	35.9	2.81	0.69	15	-	-
Papago CCD	183	3.80	0.97	9	3	65.4	5.59	1.66	-	-	-
Chuichu CDP	86	3.03	0.71	-	-	54.9	6.80	2.13	-	-	-
San Manuel CCD	6 770	2.47	0.43	1 039	374	81.0	2.87	0.64	417	9	7.1
Dudleyville CDP	450	2.87	0.53	27	50	48.9	2.61	0.58	34	-	-
Mammoth town	562	3.41	0.65	31	103	70.5	2.55	0.63	54	3	7.6
Oracle CDP	1 369	2.45	0.44	103	61	71.2	2.91	0.70	158	6	13.5
San Manuel CDP	1 458	2.95	0.56	101	119	79.4	3.24	0.70	99	-	2.8
Winkelman town (part)	1	-	(X)	-	-	(X)	3.00	0.38	-	-	-
Santa Cruz County	11 809	3.30	0.60	1 095	632	86.8	3.10	0.78	1 515	86	15.7
Nogales CCD	10 561	3.44	0.62	976	577	87.7	3.17	0.81	1 417	75	16.9
Amado CDP	108	2.52	0.54	7	5	50.8	2.56	0.55	21	-	-
Nogales city	5 967	3.63	0.65	379	467	82.7	3.24	0.85	941	66	20.8
Rio Rico Northeast CDP	933	3.35	0.57	160	-	99.2	2.23	0.47	99	-	3.6
Rio Rico Northwest CDP	780	4.29	0.84	70	-	93.6	2.90	0.86	176	-	11.9
Rio Rico Southeast CDP	502	3.58	0.70	127	-	98.0	3.10	0.64	16	-	-
Rio Rico Southwest CDP	725	3.86	0.74	107	-	98.6	3.35	0.70	46	-	-
Tubac CDP	455	1.86	0.32	16	49	91.5	2.05	0.28	6	-	-
Tumacacori-Carmen CDP	206	1.93	0.36	14	26	79.7	3.73	0.69	-	5	-
Patagonia CCD	1 248	2.24	0.42	119	55	80.6	2.18	0.51	98	11	0.7
Elgin CDP	113	2.33	0.40	19	3	97.7	2.54	0.55	12	-	-
Patagonia town	401	2.20	0.47	24	25	53.6	1.98	0.49	37	3	1.6
Sonoita CDP	371	2.33	0.42	41	11	97.2	2.16	0.52	20	-	-
Yavapai County	70 171	2.33	0.42	7 725	1 475	72.0	2.34	0.55	8 996	61	17.8
Ashfork CCD	774	2.39	0.53	134	44	55.2	2.64	0.69	102	3	3.0
Ash Fork CDP	179	2.66	0.50	5	18	72.7	3.63	0.96	40	-	-
Seligman CDP	230	2.36	0.46	8	24	70.0	2.44	0.62	32	3	7.1
Congress CCD	3 934	2.17	0.45	526	75	49.8	1.98	0.51	239	3	7.0
Black Canyon City CDP (part)	1 252	2.28	0.46	184	20	43.8	1.61	0.40	92	-	-
Congress CDP	815	2.04	0.46	100	12	42.5	2.36	0.56	23	-	-
Cordes Lakes CDP (part)	-	-	(X)	-	-	(X)	-	(X)	-	-	(X)
Mayer CDP (part)	-	-	(X)	-	-	(X)	-	(X)	-	-	(X)
Peeples Valley CDP	168	2.09	0.41	27	5	56.3	2.29	0.56	11	-	-
Peoria city (part)	-	-	(X)	-	-	(X)	-	(X)	-	-	(X)
Spring Valley CDP	430	2.44	0.48	75	-	30.3	1.37	0.52	35	-	78.9
Wilhoit CDP	291	2.18	0.45	35	4	49.4	2.31	0.55	7	-	-
Yarnell CDP	376	1.92	0.40	25	6	78.9	1.68	0.45	36	3	-
Humboldt CCD	2 160	2.42	0.48	243	28	53.3	2.44	0.54	178	-	-
Black Canyon City CDP (part)	-	-	(X)	-	-	(X)	-	(X)	-	-	(X)
Camp Verde town (part)	-	-	(X)	-	-	(X)	-	(X)	-	-	(X)
Cordes Lakes CDP (part)	864	2.31	0.49	98	7	25.0	2.48	0.55	99	-	-
Dewey-Humboldt CDP (part)	414	2.54	0.45	71	-	79.7	3.04	0.51	13	-	-
Mayer CDP (part)	575	2.53	0.51	33	14	53.9	2.09	0.57	58	-	-
Mingus Mountain CCD	9 997	2.34	0.43	1 140	178	77.2	2.52	0.63	1 409	-	25.7

Table 23. **Owner and Renter Household Characteristics: 2000**—Con.

[Data based on a sample (except Tables 65-68). For information on confidentiality protection, coverage, sampling error, and nonsampling error, see Appendix G.
For location of definitions, see "How to Use This Census Report"]

State County County Subdivision Place	Occupied housing units	Owner-occupied housing units: Average household size	Occupants per room	Year householder moved into unit: 1999 to March 2000	1969 or earlier	Percent 1 unit, detached or attached	Renter-occupied housing units: Average household size	Occupants per room	Year householder moved into unit: 1999 to March 2000	1969 or earlier	Percent 5 or more units in structure
Yavapai County—Con.											
Mingus Mountain CCD—Con.											
Camp Verde town (part)	-	-	(X)	-	-	(X)	-	(X)	-	-	(X)
Clarkdale town	1 475	2.36	0.44	130	38	74.5	2.53	0.60	145	-	22.3
Cottonwood city (part)	3 932	2.25	0.42	338	69	73.8	2.32	0.64	855	-	34.0
Cottonwood-Verde Village CDP (part)	3 774	2.35	0.43	433	40	80.0	3.18	0.67	374	-	7.7
Dewey-Humboldt CDP (part)	38	4.24	0.92	-	-	84.2	-	(X)	-	-	(X)
Jerome town	164	2.18	0.40	6	13	71.3	1.33	0.37	24	-	17.5
Prescott Valley town (part)	191	2.40	0.40	110	-	95.8	-	(X)	-	-	(X)
Prescott CCD	39 683	2.37	0.41	4 084	858	75.8	2.32	0.54	5 503	55	17.6
Bagdad CDP	562	2.59	0.45	6	3	51.0	2.85	0.49	95	-	-
Chino Valley town	3 071	2.64	0.49	267	57	55.6	2.47	0.57	340	-	3.3
Dewey-Humboldt CDP (part)	2 414	2.18	0.40	195	32	63.3	2.41	0.57	163	-	-
Mayer CDP (part)	-	-	(X)	-	-	(X)	-	(X)	-	-	(X)
Paulden CDP	1 145	2.92	0.53	243	-	46.6	3.11	0.59	67	13	-
Prescott city	15 387	2.13	0.36	1 287	628	83.9	2.05	0.51	2 700	31	34.2
Prescott Valley town (part)	8 785	2.61	0.46	922	9	78.7	2.61	0.58	1 553	-	3.8
Williamson CDP	1 586	2.41	0.38	297	14	93.1	3.14	0.58	27	-	-
Verde CCD	13 623	2.27	0.42	1 598	292	69.0	2.25	0.54	1 565	-	16.2
Big Park CDP	2 592	2.08	0.37	268	-	91.0	1.51	0.38	335	-	46.6
Camp Verde town (part)	3 668	2.53	0.49	500	146	54.9	2.56	0.65	298	-	10.7
Cornville CDP	1 375	2.61	0.48	130	16	70.1	2.32	0.51	152	-	-
Cottonwood city (part)	-	-	(X)	-	-	(X)	-	(X)	-	-	(X)
Cottonwood-Verde Village CDP (part)	349	2.69	0.51	57	16	40.5	2.12	0.53	31	-	-
Lake Montezuma CDP	1 412	2.22	0.45	106	15	66.8	2.31	0.53	150	-	-
Sedona city (part)	3 397	1.96	0.34	450	88	75.1	2.55	0.57	525	-	12.4
Yuma County	53 848	2.85	0.59	6 255	2 646	59.0	2.89	0.76	7 084	152	31.3
Somerton CCD	6 999	4.11	0.87	923	240	71.7	3.60	0.99	774	13	13.1
Gadsden CDP	227	4.13	0.97	14	27	54.4	3.94	1.23	15	5	-
San Luis city	3 023	4.46	1.01	473	23	76.9	3.90	1.12	401	-	13.7
Somerton city	1 821	4.25	0.91	184	112	90.6	3.32	0.98	177	8	22.1
Yuma city (part)	3	5.33	0.89	-	-	-	-	(X)	-	-	(X)
Wellton CCD	2 411	2.63	0.57	243	142	44.0	3.37	0.80	327	12	1.8
Tacna CDP	195	2.90	0.59	11	12	40.7	2.88	0.74	15	-	-
Wellton town	767	2.49	0.58	124	61	40.4	2.70	0.73	66	-	-
Yuma city (part)	-	-	(X)	-	-	(X)	-	(X)	-	-	(X)
Yuma CCD	44 438	2.66	0.55	5 089	2 264	57.8	2.75	0.73	5 983	127	35.8
Fortuna Foothills CDP	9 768	2.14	0.48	1 819	288	38.0	2.14	0.51	373	-	4.3
Yuma city (part)	26 694	2.79	0.53	2 244	1 634	74.4	2.79	0.74	4 906	119	43.1

Table 24. **Owner and Renter Household Characteristics: 2000**

[Data based on a sample (except Tables 65-68). For information on confidentiality protection, coverage, sampling error, and nonsampling error, see Appendix G.
For location of definitions, see "How to Use This Census Report"]

State County Place	Occupied housing units	Owner-occupied housing units: Average household size	Occupants per room	Year householder moved into unit: 1999 to March 2000	1969 or earlier	Percent 1 unit, detached or attached	Renter-occupied housing units: Average household size	Occupants per room	Year householder moved into unit: 1999 to March 2000	1969 or earlier	Percent 5 or more units in structure
The State	**1 901 327**	**2.71**	**0.47**	**198 865**	**66 937**	**83.0**	**2.48**	**0.66**	**310 894**	**3 215**	**50.2**
COUNTY											
Apache County	19 971	3.45	0.85	1 283	1 782	72.8	3.30	0.82	1 612	193	7.7
Cochise County	43 893	2.55	0.45	3 783	2 202	72.3	2.55	0.60	7 436	134	24.7
Coconino County	40 448	2.94	0.53	3 181	1 371	77.2	2.58	0.66	8 314	80	36.4
Gila County	20 140	2.50	0.47	1 995	1 360	73.2	2.52	0.60	1 846	78	10.1
Graham County	10 116	2.92	0.52	750	698	68.2	3.17	0.72	1 236	74	11.8
Greenlee County	3 117	2.64	0.48	199	184	53.3	2.83	0.58	367	12	2.8
La Paz County	8 362	2.25	0.52	984	295	38.0	2.59	0.62	717	35	10.1
Maricopa County	1 132 886	2.76	0.46	124 389	33 606	89.4	2.50	0.67	194 360	1 452	59.2
Mohave County	62 809	2.38	0.45	7 334	767	64.2	2.64	0.63	8 084	72	19.8
Navajo County	30 043	3.15	0.62	2 628	1 895	73.4	3.22	0.77	2 812	147	8.3
Pima County	332 350	2.62	0.45	28 420	15 335	82.4	2.21	0.61	60 511	455	51.7
Pinal County	61 364	2.63	0.51	8 844	2 689	61.2	2.86	0.69	6 004	184	19.6
Santa Cruz County	11 809	3.30	0.60	1 095	632	86.8	3.10	0.78	1 515	86	15.7
Yavapai County	70 171	2.33	0.42	7 725	1 475	72.0	2.34	0.55	8 996	61	17.8
Yuma County	53 848	2.85	0.59	6 255	2 646	59.0	2.89	0.76	7 084	152	31.3
PLACE											
Ajo CDP, Pima County	1 663	2.05	0.40	112	172	88.3	2.88	0.69	154	12	2.8
Ak-Chin Village CDP, Pinal County	194	3.16	0.76	28	26	94.4	4.33	1.03	17	2	27.5
Amado CDP, Santa Cruz County	108	2.52	0.54	7	5	50.8	2.56	0.55	21	-	-
Apache Junction city	13 701	2.22	0.48	2 493	175	43.9	2.49	0.66	1 134	18	17.1
Maricopa County (part)	131	1.39	0.39	15	-	-	1.59	0.47	70	-	90.0
Pinal County (part)	13 570	2.22	0.48	2 478	175	44.1	2.51	0.67	1 064	18	14.9
Arizona City CDP, Pinal County	1 742	2.46	0.45	283	36	78.8	2.05	0.45	138	-	10.2
Arizona Village CDP, Mohave County	76	-	(X)	-	-	(X)	4.29	0.92	9	-	2.6
Ash Fork CDP, Yavapai County	179	2.66	0.50	5	18	72.7	3.63	0.96	40	-	-
Avondale city, Maricopa County	10 635	3.41	0.57	2 420	342	88.7	3.16	0.78	1 324	18	32.0
Avra Valley CDP, Pima County	1 718	3.00	0.54	231	-	25.8	2.82	0.70	128	-	-
Bagdad CDP, Yavapai County	562	2.59	0.45	6	3	51.0	2.85	0.49	95	-	-
Benson city, Cochise County	2 105	2.30	0.47	199	106	51.6	2.10	0.50	356	-	15.1
Big Park CDP, Yavapai County	2 592	2.08	0.37	268	-	91.0	1.51	0.38	335	-	46.6
Bisbee city, Cochise County	2 765	2.28	0.40	182	479	95.1	1.93	0.48	470	7	17.6
Bitter Springs CDP, Coconino County	105	3.83	0.72	10	-	93.3	-	(X)	-	-	(X)
Black Canyon City CDP, Yavapai County	1 252	2.28	0.46	184	20	43.8	1.61	0.40	92	-	-
Blackwater CDP, Pinal County	126	4.32	0.79	24	-	62.8	3.58	0.91	-	-	-
Bluewater CDP, La Paz County	356	1.95	0.37	41	6	13.7	2.86	0.60	34	-	-
Bouse CDP, La Paz County	433	1.94	0.47	53	7	42.5	1.98	0.54	14	3	-
Buckeye town, Maricopa County	2 180	3.09	0.59	369	63	69.1	2.61	0.70	337	-	36.6
Bullhead City city, Mohave County	13 912	2.40	0.49	1 405	41	44.3	2.46	0.61	2 757	25	27.5
Burnside CDP, Apache County	162	3.09	1.13	10	24	87.1	4.06	1.18	40	-	11.7
Cameron CDP, Coconino County	223	4.33	1.08	-	36	77.6	5.93	1.48	14	-	-
Camp Verde town, Yavapai County	3 668	2.53	0.49	500	146	54.9	2.56	0.65	298	-	10.7
Canyon Day CDP, Gila County	258	4.32	0.84	12	26	93.7	3.59	0.77	7	-	-
Carefree town, Maricopa County	1 397	2.13	0.31	202	9	98.1	1.83	0.44	77	-	47.6
Casa Grande city, Pinal County	8 905	2.99	0.53	891	437	81.4	2.51	0.61	1 693	19	44.5
Casas Adobes CDP, Pima County	22 055	2.61	0.42	2 106	390	97.1	1.96	0.49	3 470	-	63.0
Catalina CDP, Pima County	2 556	2.78	0.51	230	73	42.5	2.46	0.52	115	-	-
Catalina Foothills CDP, Pima County	23 918	2.42	0.35	1 791	612	96.9	1.74	0.46	3 857	9	70.9
Cave Creek town, Maricopa County	1 551	2.36	0.37	184	36	95.0	2.45	0.63	152	-	33.2
Central Heights-Midland City CDP, Gila County	1 047	2.44	0.44	50	176	69.4	3.00	0.68	41	11	-
Chandler city, Maricopa County	62 358	2.90	0.47	8 958	548	95.0	2.59	0.64	9 328	13	54.1
Chilchinbito CDP, Navajo County	84	5.18	1.69	15	8	86.0	7.15	1.36	-	-	-
Chinle CDP, Apache County	1 369	4.11	1.11	56	78	58.1	3.84	0.93	194	7	10.4
Chino Valley town, Yavapai County	3 071	2.64	0.49	267	57	55.6	2.47	0.57	340	-	3.3
Chuichu CDP, Pinal County	86	3.03	0.71	-	-	54.9	6.80	2.13	-	-	-
Cibecue CDP, Navajo County	310	3.70	1.26	20	18	94.5	3.86	1.58	32	9	-
Cibola CDP, La Paz County	67	2.43	0.57	7	-	44.8	-	(X)	-	-	(X)
Clarkdale town, Yavapai County	1 475	2.36	0.44	130	38	74.5	2.53	0.60	145	-	22.3
Claypool CDP, Gila County	691	2.67	0.50	37	134	76.8	2.44	0.52	45	-	-
Clifton town, Greenlee County	932	2.45	0.46	28	124	76.5	2.92	0.57	137	4	-
Colorado City town, Mohave County	474	5.92	0.90	26	-	76.1	8.97	1.29	33	16	-
Congress CDP, Yavapai County	815	2.04	0.46	100	12	42.5	2.36	0.56	23	-	-
Coolidge city, Pinal County	2 603	2.93	0.55	153	295	85.1	3.06	0.72	396	9	23.2
Cordes Lakes CDP, Yavapai County	864	2.31	0.49	98	7	25.0	2.48	0.55	99	-	-
Cornville CDP, Yavapai County	1 375	2.61	0.48	130	16	70.1	2.32	0.51	152	-	-
Corona de Tucson CDP, Pima County	396	2.08	0.36	34	-	96.3	2.40	0.42	20	-	35.0
Cottonwood city, Yavapai County	3 932	2.25	0.42	338	69	73.8	2.32	0.64	855	-	34.0
Cottonwood-Verde Village CDP, Yavapai County	4 123	2.38	0.43	490	56	76.6	3.10	0.66	405	-	7.1
Dennehotso CDP, Apache County	198	4.71	1.40	23	6	54.4	2.35	0.78	-	-	-
Desert Hills CDP, Mohave County	1 018	1.97	0.42	179	-	18.7	3.13	0.71	62	-	-
Dewey-Humboldt CDP, Yavapai County	2 866	2.27	0.41	266	32	66.2	2.45	0.56	176	-	-
Dilkon CDP, Navajo County	305	4.33	0.82	27	-	82.5	4.68	0.95	27	-	-
Dolan Springs CDP, Mohave County	938	2.04	0.45	91	5	36.2	2.13	0.55	52	5	-
Douglas city, Cochise County	4 522	3.15	0.53	282	579	92.1	2.84	0.68	653	52	24.9
Drexel-Alvernon CDP, Pima County	1 352	3.20	0.58	86	24	66.5	3.09	0.97	126	-	38.4
Drexel Heights CDP, Pima County	7 526	3.17	0.55	453	294	74.2	2.99	0.66	748	8	11.0
Dudleyville CDP, Pinal County	450	2.87	0.53	27	50	48.9	2.61	0.58	34	-	-
Duncan town, Greenlee County	301	2.74	0.53	22	15	58.3	2.66	0.68	56	4	11.1
Eagar town, Apache County	1 347	3.06	0.51	104	83	79.8	2.98	0.59	137	5	12.1
East Fork CDP, Navajo County	230	4.37	0.92	-	20	100.0	4.29	1.34	-	-	-
East Sahuarita CDP, Pima County	507	3.00	0.54	52	-	15.8	2.74	0.68	40	-	8.3
Ehrenberg CDP, La Paz County	548	2.45	0.59	73	8	23.9	2.51	0.62	143	8	6.1
Elgin CDP, Santa Cruz County	113	2.33	0.40	19	3	97.7	2.54	0.55	12	-	-
El Mirage city, Maricopa County	2 100	3.47	0.62	772	87	82.1	3.87	1.00	237	-	22.4

Table 24. **Owner and Renter Household Characteristics: 2000**—Con.

[Data based on a sample (except Tables 65-68). For information on confidentiality protection, coverage, sampling error, and nonsampling error, see Appendix G.
For location of definitions, see "How to Use This Census Report"]

State County Place	Occupied housing units	Owner-occupied housing units: Average household size	Occupants per room	Year householder moved into unit: 1999 to March 2000	1969 or earlier	Percent 1 unit, detached or attached	Renter-occupied housing units: Average household size	Occupants per room	Year householder moved into unit: 1999 to March 2000	1969 or earlier	Percent 5 or more units in structure
PLACE—Con.											
Eloy city, Pinal County	2 472	3.77	0.76	187	265	68.7	3.19	0.79	355	8	29.6
First Mesa CDP, Navajo County	301	4.06	0.86	4	67	87.3	3.73	0.97	25	-	-
Flagstaff city, Coconino County	19 374	2.77	0.45	1 214	660	84.7	2.43	0.65	6 021	17	49.6
Florence town, Pinal County	2 233	2.53	0.51	215	154	47.8	2.04	0.51	331	8	32.2
Flowing Wells CDP, Pima County	6 240	2.31	0.48	620	230	29.0	2.79	0.69	490	-	3.2
Fort Defiance CDP, Apache County	1 104	3.67	0.87	67	42	51.7	3.54	0.92	110	4	3.1
Fortuna Foothills CDP, Yuma County	9 768	2.14	0.48	1 819	288	38.0	2.14	0.51	373	-	4.3
Fountain Hills town, Maricopa County	8 647	2.38	0.38	1 334	35	91.8	2.11	0.46	737	-	31.8
Fredonia town, Coconino County	349	2.75	0.47	26	51	71.4	3.36	0.82	47	-	-
Gadsden CDP, Yuma County	227	4.13	0.97	14	27	54.4	3.94	1.23	15	5	-
Ganado CDP, Apache County	474	4.32	0.97	-	28	53.1	3.38	0.80	130	-	5.6
Gila Bend town, Maricopa County	652	2.93	0.59	62	43	59.4	3.06	0.78	95	4	21.3
Gilbert town, Maricopa County	35 434	3.18	0.47	6 476	84	99.2	2.68	0.59	3 235	-	50.2
Gisela CDP, Gila County	223	2.16	0.42	56	3	62.0	2.41	0.45	29	-	-
Glendale city, Maricopa County	75 671	2.99	0.48	8 007	1 325	90.2	2.59	0.71	14 319	82	62.7
Globe city, Gila County	2 820	2.65	0.46	182	383	84.4	1.97	0.49	392	27	7.6
Gold Camp CDP, Pinal County	2 728	2.08	0.38	729	22	88.5	2.14	0.44	185	-	4.2
Golden Valley CDP, Mohave County	1 862	2.42	0.48	273	-	38.0	2.70	0.61	159	-	-
Goodyear city, Maricopa County	6 122	2.63	0.43	1 513	87	94.4	2.95	0.66	563	-	37.1
Grand Canyon Village CDP, Coconino County	646	2.43	0.73	28	-	-	2.24	0.61	239	-	32.3
Greasewood CDP, Navajo County	120	4.24	1.21	18	8	93.0	3.84	0.96	19	-	-
Green Valley CDP, Pima County	10 003	1.72	0.34	1 285	68	91.7	1.64	0.45	457	7	38.2
Guadalupe town, Maricopa County	1 110	5.11	0.98	31	224	89.2	3.81	1.04	82	14	8.3
Hayden town	284	3.15	0.60	8	92	88.7	3.56	0.69	7	8	-
Gila County (part)	284	3.15	0.60	8	92	88.7	3.56	0.69	7	8	-
Pinal County (part)	-	-	(X)	-	-	(X)	-	(X)	-	-	(X)
Heber-Overgaard CDP, Navajo County	1 109	2.32	0.47	145	13	62.8	2.28	0.49	80	5	-
Holbrook city, Navajo County	1 639	2.97	0.51	103	147	72.1	2.83	0.66	226	3	12.9
Hotevilla-Bacavi CDP, Navajo County	250	3.17	0.78	8	75	82.4	2.17	0.44	-	10	-
Houck CDP, Apache County	316	2.98	0.99	5	36	87.3	4.46	1.09	32	-	-
Huachuca City town, Cochise County	718	2.37	0.44	28	25	83.0	2.44	0.62	128	-	26.9
Jeddito CDP, Navajo County	102	2.53	0.87	-	7	100.0	3.58	0.76	24	-	7.2
Jerome town, Yavapai County	164	2.18	0.40	6	13	71.3	1.33	0.37	24	-	17.5
Kachina Village CDP, Coconino County	1 030	2.75	0.55	165	-	72.2	2.48	0.57	130	-	-
Kaibab CDP	89	2.41	0.47	6	-	94.1	3.45	0.78	18	-	-
Coconino County (part)	-	-	(X)	-	-	(X)	-	(X)	-	-	(X)
Mohave County (part)	89	2.41	0.47	6	-	94.1	3.45	0.78	18	-	-
Kaibito CDP, Coconino County	354	4.81	0.96	14	11	78.2	5.09	1.04	23	-	-
Kayenta CDP, Navajo County	1 263	4.25	0.90	72	48	33.2	3.37	0.73	141	-	3.0
Keams Canyon CDP, Navajo County	70	3.19	0.61	-	-	57.7	1.32	0.38	18	-	-
Kearny town, Pinal County	789	2.74	0.46	41	173	91.3	3.40	0.63	48	3	11.0
Kingman city, Mohave County	7 768	2.51	0.44	1 012	310	88.9	2.33	0.56	1 301	3	31.3
Kykotsmovi Village CDP, Navajo County	263	3.70	0.83	-	66	74.3	1.85	0.45	30	-	8.8
Lake Havasu City city, Mohave County	17 889	2.27	0.41	2 079	156	93.8	2.49	0.58	1 908	8	23.3
Lake Montezuma CDP, Yavapai County	1 412	2.22	0.45	106	15	66.8	2.31	0.53	150	-	-
Lechee CDP, Coconino County	312	4.98	0.96	35	8	67.3	6.32	1.43	8	-	-
Leupp CDP, Coconino County	224	4.32	1.02	9	11	63.3	4.33	1.00	19	-	7.1
Litchfield Park city, Maricopa County	1 508	2.43	0.36	120	89	98.5	3.03	0.55	79	-	23.4
Littletown CDP, Pima County	333	4.25	0.78	71	-	92.4	3.13	0.63	32	-	-
Lukachukai CDP, Apache County	415	4.04	1.27	42	51	61.6	2.93	1.41	22	26	-
McNary CDP	93	3.53	1.03	4	4	83.3	3.93	1.15	12	-	-
Apache County (part)	93	3.53	1.03	4	4	83.3	3.93	1.15	12	-	-
Navajo County (part)	-	-	(X)	-	-	(X)	-	(X)	-	-	(X)
Mammoth town, Pinal County	562	3.41	0.65	31	103	70.5	2.55	0.63	54	3	7.6
Many Farms CDP, Apache County	439	3.73	0.96	13	8	72.4	3.65	0.89	36	-	9.7
Marana town, Pima County	4 892	2.70	0.46	1 402	49	90.5	2.47	0.55	489	-	46.8
Maricopa CDP, Pinal County	268	4.88	1.21	26	-	66.2	3.12	0.97	4	11	-
Mayer CDP, Yavapai County	575	2.53	0.51	33	14	53.9	2.09	0.57	58	-	-
Mesa city, Maricopa County	146 742	2.78	0.47	17 160	2 840	81.4	2.48	0.67	26 502	87	60.3
Mesquite Creek CDP, Mohave County	107	2.17	0.42	22	2	100.0	1.00	0.20	3	-	-
Miami town, Gila County	758	2.53	0.49	34	141	82.3	2.61	0.60	119	7	23.4
Moenkopi CDP, Coconino County	212	3.42	0.72	-	70	100.0	4.44	0.88	-	11	-
Mohave Valley CDP, Mohave County	5 259	2.49	0.46	648	34	56.3	2.89	0.64	449	-	4.7
Mojave Ranch Estates CDP, Mohave County	4	12.00	2.40	-	-	-	6.67	1.33	3	-	-
Morenci CDP, Greenlee County	656	3.40	0.68	5	-	-	2.83	0.56	86	-	4.3
Mountainaire CDP, Coconino County	403	2.41	0.50	28	7	94.0	2.09	0.49	82	-	18.5
Munds Park CDP, Coconino County	609	2.27	0.42	74	8	71.0	1.84	0.42	44	-	-
Naco CDP, Cochise County	261	3.49	0.67	10	35	60.7	2.71	0.60	23	-	-
Nazlini CDP, Apache County	116	3.32	1.04	-	26	93.4	2.52	0.69	7	-	-
New Kingman-Butler CDP, Mohave County	5 982	2.42	0.48	573	131	30.1	2.81	0.67	871	-	3.1
New River CDP, Maricopa County	3 929	2.76	0.46	1 156	39	88.8	2.40	0.46	169	-	3.9
Nogales city, Santa Cruz County	5 967	3.63	0.65	379	467	82.7	3.24	0.85	941	66	20.8
Oljato-Monument Valley CDP, Navajo County	30	1.22	0.68	-	-	73.9	3.43	1.14	-	-	-
Oracle CDP, Pinal County	1 369	2.45	0.44	103	61	71.2	2.91	0.70	158	6	13.5
Oro Valley town, Pima County	12 337	2.49	0.39	2 184	40	97.3	1.89	0.44	1 197	-	62.8
Page city, Coconino County	2 342	2.90	0.51	212	59	53.9	2.93	0.70	265	7	19.2
Paradise Valley town, Maricopa County	5 085	2.70	0.32	531	336	99.9	1.91	0.28	54	20	-
Parker town, La Paz County	1 064	3.21	0.57	43	50	92.4	2.38	0.56	113	-	28.9
Parker Strip CDP, La Paz County	1 589	2.02	0.44	206	12	41.0	2.26	0.58	188	-	15.2
Parks CDP, Coconino County	470	2.47	0.46	60	10	76.7	2.43	0.52	23	2	-
Patagonia town, Santa Cruz County	401	2.20	0.47	24	25	53.6	1.98	0.49	37	3	1.6
Paulden CDP, Yavapai County	1 145	2.92	0.53	243	-	46.6	3.11	0.59	67	13	-
Payson town, Gila County	5 942	2.28	0.42	751	52	78.5	2.44	0.59	660	-	22.0
Peach Springs CDP, Mohave County	204	3.84	0.97	2	4	81.4	3.87	1.01	11	-	-
Peeples Valley CDP, Yavapai County	168	2.09	0.41	27	5	56.3	2.29	0.56	11	-	-

Table 24. **Owner and Renter Household Characteristics: 2000**—Con.

[Data based on a sample (except Tables 65-68). For information on confidentiality protection, coverage, sampling error, and nonsampling error, see Appendix G.
For location of definitions, see "How to Use This Census Report"]

State County Place	Occupied housing units	Owner-occupied housing units: Average household size	Occupants per room	Year householder moved into unit: 1999 to March 2000	1969 or earlier	Percent 1 unit, detached or attached	Renter-occupied housing units: Average household size	Occupants per room	Year householder moved into unit: 1999 to March 2000	1969 or earlier	Percent 5 or more units in structure
PLACE—Con.											
Peoria city	39 245	2.78	0.47	6 822	255	88.9	2.46	0.60	2 867	5	49.0
Maricopa County (part)	39 245	2.78	0.47	6 822	255	88.9	2.46	0.60	2 867	5	49.0
Yavapai County (part)	-	-	(X)	-	-	(X)	-	(X)	-	-	(X)
Peridot CDP	303	4.07	0.88	8	46	86.5	3.83	0.89	18	-	-
Gila County (part)	90	3.40	0.80	-	31	81.8	4.54	1.31	13	-	-
Graham County (part)	213	4.34	0.90	8	15	88.4	3.43	0.72	5	-	-
Phoenix city, Maricopa County	465 864	2.91	0.49	38 656	20 375	91.6	2.59	0.73	96 154	972	61.2
Picture Rocks CDP, Pima County	2 863	2.86	0.53	315	9	26.6	2.16	0.47	242	-	3.4
Pima town, Graham County	717	2.89	0.50	59	70	65.3	3.07	0.70	92	4	1.4
Pine CDP, Gila County	877	2.08	0.40	109	17	87.9	2.81	0.62	31	-	-
Pinetop-Lakeside town, Navajo County	1 430	2.57	0.47	151	42	83.2	2.16	0.50	195	16	23.0
Pinon CDP, Navajo County	278	3.48	0.83	-	9	60.4	3.82	0.83	61	-	-
Pirtleville CDP, Cochise County	456	3.47	0.62	34	63	75.2	3.05	0.71	30	18	-
Pisinemo CDP, Pima County	59	3.83	0.95	-	5	87.0	1.60	0.40	-	-	-
Poston CDP, La Paz County	117	4.11	1.22	12	-	-	3.55	0.76	12	-	-
Prescott city, Yavapai County	15 387	2.13	0.36	1 287	628	83.9	2.05	0.51	2 700	31	34.2
Prescott Valley town, Yavapai County	8 976	2.60	0.46	1 032	9	79.2	2.61	0.58	1 553	-	3.8
Quartzsite town, La Paz County	1 871	1.75	0.49	227	97	21.1	2.44	0.68	42	12	2.7
Queen Creek town	1 240	3.46	0.54	215	20	79.6	3.71	0.80	25	7	-
Maricopa County (part)	1 188	3.48	0.54	205	15	81.1	3.89	0.83	25	7	-
Pinal County (part)	52	2.91	0.61	10	5	43.5	0.83	0.21	-	-	-
Queen Valley CDP, Pinal County	381	1.91	0.39	29	-	29.7	1.81	0.41	-	-	-
Red Mesa CDP, Apache County	113	2.88	1.13	-	-	78.8	3.35	0.81	10	-	-
Rio Rico Northeast CDP, Santa Cruz County	933	3.35	0.57	160	-	99.2	2.23	0.47	99	-	3.6
Rio Rico Northwest CDP, Santa Cruz County	780	4.29	0.84	70	-	93.6	2.90	0.86	176	-	11.9
Rio Rico Southeast CDP, Santa Cruz County	502	3.58	0.70	127	-	98.0	3.10	0.64	16	-	-
Rio Rico Southwest CDP, Santa Cruz County	725	3.86	0.74	107	-	98.6	3.35	0.70	46	-	-
Rio Verde CDP, Maricopa County	783	1.88	0.31	100	18	100.0	0.88	0.15	8	-	-
Rock Point CDP, Apache County	236	4.16	1.22	21	9	47.7	3.99	1.28	27	-	-
Rough Rock CDP, Apache County	125	4.25	1.63	7	5	58.4	5.83	1.41	17	-	-
Round Rock CDP, Apache County	131	4.44	1.12	36	-	94.0	4.42	1.59	8	-	-
Sacaton CDP, Pinal County	373	3.60	0.68	60	9	76.1	3.10	0.93	28	-	-
Safford city, Graham County	3 326	2.73	0.48	203	267	83.3	2.65	0.63	491	30	25.0
Sahuarita town, Pima County	1 154	2.86	0.46	175	42	83.5	2.46	0.58	148	2	62.2
St. David CDP, Cochise County	622	2.34	0.43	60	40	49.4	3.44	0.91	57	8	-
St. Johns city, Apache County	995	3.30	0.51	81	108	75.0	2.74	0.53	131	11	2.7
St. Michaels CDP, Apache County	279	4.39	0.91	25	53	56.9	2.33	0.58	10	-	-
Salome CDP, La Paz County	497	2.10	0.49	97	6	30.4	3.20	0.72	34	-	-
San Carlos CDP, Gila County	930	3.82	0.93	45	89	81.3	4.48	1.25	82	11	1.8
San Luis city, Yuma County	3 023	4.46	1.01	473	23	76.9	3.90	1.12	401	-	13.7
San Manuel CDP, Pinal County	1 458	2.95	0.56	101	119	79.4	3.24	0.70	99	-	2.8
Santan CDP, Pinal County	151	3.79	1.02	33	21	63.2	4.81	0.89	9	-	-
Santa Rosa CDP, Pima County	126	3.56	0.92	13	21	77.1	2.75	1.10	-	-	-
Sawmill CDP, Apache County	166	3.92	1.17	13	20	76.1	1.14	0.29	-	-	-
Scottsdale city, Maricopa County	90 643	2.34	0.36	11 225	2 811	91.2	1.93	0.49	14 451	71	66.5
Second Mesa CDP, Navajo County	189	4.55	1.19	5	17	74.1	2.11	0.62	9	-	-
Sedona city	4 937	1.97	0.34	557	95	80.7	2.27	0.52	779	-	17.8
Coconino County (part)	1 540	2.00	0.33	107	7	93.8	1.73	0.41	254	-	27.9
Yavapai County (part)	3 397	1.96	0.34	450	88	75.1	2.55	0.57	525	-	12.4
Seligman CDP, Yavapai County	230	2.36	0.46	8	24	70.0	2.44	0.62	32	3	7.1
Sells CDP, Pima County	705	4.46	1.00	5	45	86.0	3.44	0.80	42	-	5.9
Shongopovi CDP, Navajo County	157	4.13	0.96	6	61	70.4	3.33	0.51	7	8	-
Shonto CDP, Navajo County	149	4.62	0.93	6	6	100.0	3.41	0.80	16	-	-
Show Low city, Navajo County	2 879	2.55	0.45	377	66	67.0	2.84	0.72	363	-	15.3
Sierra Vista city, Cochise County	14 127	2.40	0.39	971	276	90.5	2.52	0.59	3 984	16	37.6
Sierra Vista Southeast CDP, Cochise County	5 445	2.71	0.44	761	98	66.3	2.70	0.55	484	-	9.0
Snowflake town, Navajo County	1 305	3.56	0.54	129	81	80.2	2.59	0.59	138	-	7.2
Somerton city, Yuma County	1 821	4.25	0.91	184	112	90.6	3.32	0.98	177	8	22.1
Sonoita CDP, Santa Cruz County	371	2.33	0.42	41	11	97.2	2.16	0.52	20	-	-
South Tucson city, Pima County	1 810	3.57	0.75	72	239	84.0	2.51	0.80	374	36	31.3
Springerville town, Apache County	773	2.60	0.45	49	59	74.1	2.34	0.53	125	2	33.5
Spring Valley CDP, Yavapai County	430	2.44	0.48	75	-	30.3	1.37	0.52	35	-	78.9
Stanfield CDP, Pinal County	187	3.01	0.63	4	13	72.0	3.99	0.91	11	9	-
Steamboat CDP, Apache County	47	3.17	2.50	11	8	63.3	4.71	0.91	-	-	-
Strawberry CDP, Gila County	491	2.06	0.40	54	2	85.9	2.29	0.55	22	-	-
Summit CDP, Pima County	1 056	3.38	0.72	116	106	31.5	2.21	0.51	128	-	4.4
Sun City CDP, Maricopa County	23 434	1.62	0.31	2 180	450	88.2	1.44	0.35	695	36	50.6
Sun City West CDP, Maricopa County	14 909	1.76	0.32	1 281	72	95.6	1.50	0.36	184	-	32.9
Sun Lakes CDP, Maricopa County	6 719	1.77	0.32	693	25	86.0	1.99	0.41	105	-	19.9
Sun Valley CDP, Gila County	625	2.27	0.49	77	9	39.3	1.39	0.39	100	-	-
Supai CDP, Coconino County	-	-	(X)	-	-	(X)	-	(X)	-	-	(X)
Superior town, Pinal County	1 235	2.58	0.49	24	309	87.9	2.81	0.72	120	31	18.5
Surprise city, Maricopa County	12 502	2.44	0.46	3 936	131	86.4	2.58	0.62	881	8	34.1
Swift Trail Junction CDP, Graham County	494	2.64	0.51	39	6	46.1	2.52	0.58	53	-	7.2
Tacna CDP, Yuma County	195	2.90	0.59	11	12	40.7	2.88	0.74	15	-	-
Tanque Verde CDP, Pima County	5 917	2.82	0.39	699	132	99.7	2.21	0.37	161	-	1.4
Taylor town, Navajo County	962	3.31	0.51	140	52	64.3	3.41	0.69	73	-	16.0
Teec Nos Pos CDP, Apache County	248	3.55	0.97	9	7	69.8	4.87	0.81	13	7	-
Tempe city, Maricopa County	63 545	2.59	0.42	3 780	1 991	90.5	2.23	0.60	17 771	46	65.4
Thatcher town, Graham County	1 279	3.06	0.50	106	83	77.9	2.62	0.67	239	-	14.2
Three Points CDP, Pima County	1 752	2.99	0.60	250	18	32.0	3.02	0.71	103	2	-
Tolleson city, Maricopa County	1 429	3.80	0.67	54	168	96.6	2.83	0.76	179	19	30.2
Tombstone city, Cochise County	696	2.27	0.42	64	80	66.6	1.93	0.54	102	2	8.4
Tonalea CDP, Coconino County	117	4.93	0.92	-	-	100.0	7.24	1.67	13	-	-
Tonto Basin CDP, Gila County	443	1.84	0.38	63	3	52.1	1.80	0.51	27	-	-

Table 24. **Owner and Renter Household Characteristics: 2000**—Con.

[Data based on a sample (except Tables 65-68). For information on confidentiality protection, coverage, sampling error, and nonsampling error, see Appendix G.
For location of definitions, see "How to Use This Census Report"]

State County Place	Occupied housing units	Owner-occupied housing units: Average household size	Occupants per room	Year householder moved into unit: 1999 to March 2000	1969 or earlier	Percent 1 unit, detached or attached	Renter-occupied housing units: Average household size	Occupants per room	Year householder moved into unit: 1999 to March 2000	1969 or earlier	Percent 5 or more units in structure
PLACE—Con.											
Top-of-the-World CDP	167	2.51	0.45	19	-	35.9	2.81	0.69	15	-	-
Gila County (part)	-	-	(X)	-	-	(X)	-	(X)	-	-	(X)
Pinal County (part)	167	2.51	0.45	19	-	35.9	2.81	0.69	15	-	-
Tortolita CDP, Pima County	1 339	2.94	0.46	215	17	94.2	1.73	0.51	140	-	68.4
Tsaile CDP, Apache County	259	5.23	1.64	12	-	59.4	2.69	0.64	68	8	-
Tubac CDP, Santa Cruz County	455	1.86	0.32	16	49	91.5	2.05	0.28	6	-	-
Tuba City CDP, Coconino County	2 019	4.28	0.94	110	60	51.8	3.63	0.78	267	14	5.3
Tucson city, Pima County	192 946	2.61	0.47	12 596	12 174	86.2	2.21	0.64	46 226	340	54.3
Tucson Estates CDP, Pima County	4 270	2.24	0.43	431	115	28.7	3.14	0.74	170	-	2.0
Tumacacori-Carmen CDP, Santa Cruz County	206	1.93	0.36	14	26	79.7	3.73	0.69	-	5	-
Tusayan CDP, Coconino County	218	1.16	0.35	-	-	-	2.46	0.72	127	-	41.2
Vail CDP, Pima County	759	2.83	0.49	187	-	62.3	3.20	0.60	10	-	22.0
Valencia West CDP, Pima County	676	3.79	0.77	96	2	49.1	2.67	0.58	40	-	-
Wellton town, Yuma County	767	2.49	0.58	124	61	40.4	2.70	0.73	66	-	-
Wenden CDP, La Paz County	361	2.23	0.49	52	15	43.6	3.18	0.74	30	-	-
Whetstone CDP, Cochise County	880	2.55	0.48	34	12	48.5	2.99	0.68	72	-	-
Whiteriver CDP, Navajo County	1 243	3.75	0.86	58	48	86.2	4.80	1.24	114	20	-
Wickenburg town, Maricopa County	2 314	2.19	0.39	213	97	70.3	2.12	0.59	407	10	27.7
Wilhoit CDP, Yavapai County	291	2.18	0.45	35	4	49.4	2.31	0.55	7	-	-
Willcox city, Cochise County	1 361	2.69	0.50	96	84	66.4	2.42	0.60	224	8	17.3
Williams city, Coconino County	1 065	2.83	0.50	95	83	85.6	2.46	0.57	145	16	14.4
Williamson CDP, Yavapai County	1 586	2.41	0.38	297	14	93.1	3.14	0.58	27	-	-
Willow Valley CDP, Mohave County	238	2.35	0.41	38	-	29.0	1.57	0.52	7	-	-
Window Rock CDP, Apache County	897	4.22	0.87	-	45	84.7	2.81	0.69	156	16	20.4
Winkelman town	159	2.82	0.52	-	28	53.5	2.93	0.58	14	-	-
Gila County (part)	158	2.82	0.52	-	28	53.5	2.93	0.59	14	-	-
Pinal County (part)	1	-	(X)	-	-	(X)	3.00	0.38	-	-	-
Winslow city, Navajo County	2 791	2.78	0.49	216	434	87.0	2.90	0.69	425	14	17.8
Winslow West CDP	33	-	(X)	-	-	(X)	4.70	1.04	15	-	-
Coconino County (part)	33	-	(X)	-	-	(X)	4.70	1.04	15	-	-
Navajo County (part)	-	-	(X)	-	-	(X)	-	(X)	-	-	(X)
Yarnell CDP, Yavapai County	376	1.92	0.40	25	6	78.9	1.68	0.45	36	3	-
Young CDP, Gila County	241	2.38	0.46	35	2	74.9	1.76	0.46	9	-	-
Youngtown town, Maricopa County	1 630	1.81	0.37	173	48	93.4	1.64	0.47	236	-	39.3
Yuma city, Yuma County	26 697	2.79	0.53	2 244	1 634	74.4	2.79	0.74	4 906	119	43.1

Table 25. **Home Value: 2000**

[Data based on a sample (except Tables 65-68). For information on confidentiality protection, coverage, sampling error, and nonsampling error, see Appendix G. For location of definitions, see "How to Use This Census Report"]

State County County Subdivision Place	Specified owner-occupied housing units	Value of home							
		Less than $50,000	$50,000 to $99,999	$100,000 to $149,999	$150,000 to $199,999	$200,000 to $299,999	$300,000 to $499,999	$500,000 or more	Median (dollars)
The State	**1 032 103**	**50 181**	**317 145**	**316 724**	**156 722**	**115 491**	**53 773**	**22 067**	**121 300**
Apache County	10 027	5 497	2 973	834	313	153	141	116	41 700
Chinle CCD	2 594	1 797	595	69	41	17	35	40	16 900
Chinle CDP	320	183	80	18	17	7	8	7	14 300
Lukachukai CDP	188	122	51	6	9	-	-	-	30 000
Many Farms CDP	123	61	62	-	-	-	-	-	50 500
Nazlini CDP	85	67	18	-	-	-	-	-	31 500
Rough Rock CDP	30	17	5	8	-	-	-	-	10 000-
Round Rock CDP	94	41	35	9	-	-	-	9	62 600
Tsaile CDP	76	22	47	7	-	-	-	-	62 700
Dennehotso CCD	267	166	63	13	13	-	-	12	17 600
Dennehotso CDP	86	48	19	6	7	-	-	6	30 800
Eagar-Springerville CCD	1 439	67	767	365	137	65	35	3	92 800
Eagar town	816	27	491	224	52	20	2	-	89 400
Springerville town (part)	256	26	175	49	6	-	-	-	82 800
Fort Apache CCD	35	25	7	3	-	-	-	-	21 300
McNary CDP (part)	30	25	3	2	-	-	-	-	15 000
Fort Defiance CCD	3 555	2 396	737	197	103	52	37	33	23 300
Burnside CDP	74	47	8	19	-	-	-	-	10 000-
Fort Defiance CDP	348	192	152	-	4	-	-	-	39 300
Ganado CDP	110	32	18	47	13	-	-	-	103 700
Houck CDP	181	133	27	8	4	-	4	5	15 300
St. Michaels CDP	145	38	50	12	10	22	-	13	78 400
Sawmill CDP	121	101	6	8	6	-	-	-	19 100
Steamboat CDP	19	8	11	-	-	-	-	-	81 400
Window Rock CDP	282	101	175	6	-	-	-	-	63 100
Puerco CCD	286	57	186	16	6	-	9	12	73 600
St. Johns CCD	902	229	533	115	8	14	3	-	68 600
St. Johns city	536	120	331	66	5	14	-	-	69 000
Springerville town (part)	81	13	52	16	-	-	-	-	73 500
Sweetwater CCD	949	760	85	56	5	5	22	16	14 600
Red Mesa CDP	26	26	-	-	-	-	-	-	15 000
Rock Point CDP	57	37	13	7	-	-	-	-	29 600
Teec Nos Pos CDP	134	96	16	9	-	5	-	8	28 300
Cochise County	19 237	2 810	9 049	4 585	1 637	935	146	75	88 200
Benson CCD	1 522	268	800	300	86	40	-	28	86 200
Benson city	786	161	471	140	6	-	-	8	72 800
St. David CDP	173	33	51	69	15	5	-	-	101 600
Bisbee CCD	5 152	592	1 796	1 471	692	503	93	5	106 400
Bisbee city	1 657	431	968	199	54	5	-	-	67 600
Naco CDP	111	53	44	5	9	-	-	-	52 100
Sierra Vista city (part)	653	12	9	553	79	-	-	-	126 700
Sierra Vista Southeast CDP (part)	2 256	14	504	675	484	486	88	5	145 800
Bowie CCD	282	139	110	21	4	4	-	4	50 800
Douglas CCD	2 986	1 084	1 492	320	57	33	-	-	62 900
Douglas city	2 470	907	1 246	238	46	33	-	-	62 700
Pirtleville CDP	273	136	116	21	-	-	-	-	50 100
Elfrida CCD	263	75	141	20	11	8	2	6	66 700
Sierra Vista CCD	7 602	341	3 932	2 209	752	302	44	22	95 000
Huachuca City town	367	83	271	11	-	-	-	2	66 900
Sierra Vista city (part)	5 821	157	2 740	2 015	658	206	28	17	100 300
Sierra Vista Southeast CDP (part)	577	8	381	58	59	63	8	-	85 300
Tombstone city	304	39	186	46	20	10	-	3	82 000
Whetstone CDP	327	33	202	62	7	23	-	-	84 900
Willcox CCD	1 430	311	778	244	35	45	7	10	73 500
Willcox city	553	174	300	79	-	-	-	-	65 100
Coconino County	18 195	2 190	2 477	5 302	3 820	2 715	1 291	400	142 500
Coconino CCD	12 599	72	990	4 084	3 471	2 373	1 228	381	164 000
Flagstaff city	7 606	34	679	2 509	2 228	1 559	483	114	161 000
Kachina Village CDP	539	8	31	398	102	-	-	-	131 800
Mountainaire CDP	250	-	69	153	8	6	14	-	113 600
Munds Park CDP	356	-	59	114	114	62	-	7	151 700
Parks CDP (part)	-	-	-	-	-	-	-	-	-
Sedona city (part)	943	-	6	57	114	272	354	140	309 100
Winslow West CDP (part)	-	-	-	-	-	-	-	-	-
Havasupai CCD	62	42	11	4	5	-	-	-	13 000
Supai CDP	-	-	-	-	-	-	-	-	-
Hopi CCD	-	-	-	-	-	-	-	-	-
Hualapai CCD	-	-	-	-	-	-	-	-	-
Kaibab CCD	263	36	164	33	5	18	5	2	81 700
Fredonia town	194	31	136	21	-	4	-	2	77 900
Kaibab CDP (part)	-	-	-	-	-	-	-	-	-
Tuba City CCD	4 271	1 996	940	818	248	231	29	9	60 000
Bitter Springs CDP	98	15	79	4	-	-	-	-	82 000
Cameron CDP	136	117	12	7	-	-	-	-	15 800
Kaibito CDP	194	102	42	42	4	-	-	4	47 200
Lechee CDP	191	36	75	53	15	12	-	-	92 300
Leupp CDP	88	28	39	8	-	13	-	-	72 000
Moenkopi CDP	119	25	24	58	6	6	-	-	106 900
Page city	945	-	141	457	189	138	20	-	138 600
Tonalea CDP	76	28	37	11	-	-	-	-	65 700
Tuba City CDP	559	253	224	52	-	21	4	5	61 900
Williams CCD	1 000	44	372	363	91	93	29	8	114 900
Grand Canyon Village CDP	-	-	-	-	-	-	-	-	-
Parks CDP (part)	250	7	41	92	40	46	16	8	143 900
Tusayan CDP	-	-	-	-	-	-	-	-	-
Williams city	540	16	253	209	36	20	6	-	100 300
Gila County	11 074	2 106	3 425	2 623	1 404	1 043	333	140	100 100
Globe-Miami CCD	3 860	996	1 878	638	184	129	29	6	75 800
Central Heights-Midland City CDP	618	141	377	57	38	5	-	-	67 000
Claypool CDP	413	179	190	26	6	12	-	-	55 200
Globe city	1 625	348	829	299	101	37	5	6	79 700
Miami town	384	239	140	5	-	-	-	-	44 800
Top-of-the-World CDP (part)	-	-	-	-	-	-	-	-	-
Payson CCD	5 527	68	1 231	1 809	1 149	858	289	123	140 500

Table 25. **Home Value: 2000**—Con.

[Data based on a sample (except Tables 65-68). For information on confidentiality protection, coverage, sampling error, and nonsampling error, see Appendix G. For location of definitions, see "How to Use This Census Report"]

State County County Subdivision Place	Specified owner-occupied housing units	Value of home							
		Less than $50,000	$50,000 to $99,999	$100,000 to $149,999	$150,000 to $199,999	$200,000 to $299,999	$300,000 to $499,999	$500,000 or more	Median (dollars)
Gila County—Con.									
Payson CCD—Con.									
Payson town	3 415	32	775	1 258	638	473	154	85	134 900
Pine CDP	650	11	110	170	181	138	40	-	160 600
Strawberry CDP	344	3	64	108	91	60	11	7	148 700
Sun Valley CDP	188	6	42	42	38	24	21	15	153 100
Reservation CCD	859	736	102	6	7	-	-	8	19 500
Canyon Day CDP	172	125	41	6	-	-	-	-	20 800
Peridot CDP (part)	63	55	8	-	-	-	-	-	10 000-
San Carlos CDP	481	430	36	-	7	-	-	8	23 000
Tonto CCD	536	55	175	168	64	56	15	3	109 300
Gisela CDP	111	19	56	12	24	-	-	-	84 200
Tonto Basin CDP	191	22	60	64	5	31	9	-	109 100
Young CDP	109	4	28	57	10	6	4	-	117 000
Winkelman CCD	292	251	39	2	-	-	-	-	26 000
Hayden town (part)	213	191	20	2	-	-	-	-	23 100
Winkelman town (part)	69	50	19	-	-	-	-	-	39 500
Graham County	4 741	925	2 505	839	275	167	25	5	80 900
Bonita-Klondyke CCD	94	24	53	9	5	3	-	-	73 300
Swift Trail Junction CDP (part)	54	10	44	-	-	-	-	-	73 800
Pima CCD	510	91	235	137	31	11	5	-	83 800
Pima town	334	66	164	91	7	6	-	-	82 300
Safford CCD	3 627	486	2 036	693	239	153	20	-	85 100
Safford city	1 881	271	1 156	293	106	47	8	-	83 000
Swift Trail Junction CDP (part)	123	4	73	18	7	13	8	-	78 100
Thatcher town	697	22	415	188	45	27	-	-	89 200
San Carlos CCD	510	324	181	-	-	-	-	5	36 300
Peridot CDP (part)	165	130	30	-	-	-	-	5	26 100
Greenlee County	701	253	364	66	16	2	-	-	62 700
Clifton CCD	375	130	212	26	7	-	-	-	62 500
Clifton town	251	126	125	-	-	-	-	-	49 900
Morenci CDP	-	-	-	-	-	-	-	-	-
Duncan CCD	326	123	152	40	9	2	-	-	62 800
Duncan town	117	77	31	4	5	-	-	-	41 600
La Paz County	2 247	408	1 060	398	137	119	87	38	86 500
Parker CCD	2 247	408	1 060	398	137	119	87	38	86 500
Bluewater CDP	27	8	9	6	-	4	-	-	68 300
Bouse CDP	161	33	96	27	5	-	-	-	77 100
Cibola CDP	24	-	24	-	-	-	-	-	92 000
Ehrenberg CDP	76	15	20	23	-	-	18	-	103 300
Parker town	596	73	364	104	42	10	-	3	87 700
Parker Strip CDP	490	9	149	95	57	99	61	20	143 800
Poston CDP	-	-	-	-	-	-	-	-	-
Quartzsite town	303	37	171	64	21	4	6	-	84 500
Salome CDP	99	31	47	12	5	-	-	4	64 100
Wenden CDP	119	80	21	14	4	-	-	-	36 100
Maricopa County	661 903	15 465	179 655	219 829	108 978	81 526	39 237	17 213	129 200
Buckeye CCD	2 444	216	894	733	351	200	32	18	108 000
Buckeye town (part)	975	125	477	224	120	20	9	-	86 600
Surprise city (part)	-	-	-	-	-	-	-	-	-
Chandler CCD	55 622	309	5 605	21 959	13 775	11 089	2 494	391	149 900
Chandler city (part)	36 268	236	4 861	15 593	8 150	5 975	1 232	221	142 200
Gilbert town (part)	8 028	17	65	3 533	2 560	1 676	168	9	158 000
Mesa city (part)	52	-	-	-	-	52	-	-	225 000
Phoenix city (part)	-	-	-	-	-	-	-	-	-
Queen Creek town (part)	850	17	61	85	245	356	86	-	204 100
Sun Lakes CDP	5 472	27	504	2 016	1 483	1 239	203	-	156 700
Tempe city (part)	2 588	12	19	389	724	970	356	118	212 200
Deer Valley CCD	44 364	135	2 130	12 161	12 442	11 836	4 436	1 224	178 800
Carefree town (part)	968	3	5	51	51	119	356	383	428 900
Cave Creek town	1 092	-	34	112	210	262	310	164	270 500
Glendale city (part)	12 736	44	419	3 027	4 389	4 112	649	96	180 500
New River CDP	3 007	7	62	584	916	1 097	313	28	196 000
Peoria city (part)	9 503	24	668	4 075	2 898	1 437	380	21	149 800
Phoenix city (part)	12 792	45	866	3 983	3 520	3 325	996	57	170 400
Scottsdale city (part)	1 669	-	6	37	70	471	730	355	350 500
Gila Bend CCD	1 535	177	207	349	525	228	41	8	153 000
Avondale city (part)	6	-	-	-	6	-	-	-	175 000
Buckeye town (part)	-	-	-	-	-	-	-	-	-
Gila Bend town	229	105	107	4	5	6	-	2	55 900
Goodyear city (part)	861	-	6	177	443	195	34	6	175 400
Phoenix CCD	533 220	13 911	167 175	175 670	76 222	54 647	30 643	14 952	121 500
Apache Junction city (part)	-	-	-	-	-	-	-	-	-
Avondale city (part)	7 144	463	1 487	3 050	1 641	461	42	-	129 200
Buckeye town (part)	-	-	-	-	-	-	-	-	-
Chandler city (part)	6 105	36	1 183	4 001	697	97	79	12	117 000
El Mirage city	1 210	113	745	273	29	50	-	-	82 700
Fountain Hills town	6 441	14	138	946	1 736	1 915	1 310	382	217 200
Gilbert town (part)	21 079	139	1 240	8 187	6 142	4 122	1 103	146	157 000
Glendale city (part)	30 268	817	12 531	13 385	2 451	853	184	47	104 900
Goodyear city (part)	3 955	39	690	1 288	1 034	707	192	5	148 600
Guadalupe town	617	220	374	13	10	-	-	-	58 900
Litchfield Park city	1 264	8	145	374	248	297	171	21	169 400
Mesa city (part)	76 800	807	20 310	35 149	12 154	5 543	2 357	480	122 100
Paradise Valley town	4 736	-	45	15	98	172	864	3 542	722 700
Peoria city (part)	19 277	281	6 088	9 194	2 423	1 097	161	33	115 500
Phoenix city (part)	237 258	9 266	94 621	64 707	30 248	22 877	11 501	4 038	109 600
Rio Verde CDP (part)	-	-	-	-	-	-	-	-	-
Scottsdale city (part)	53 490	238	3 347	11 577	9 653	11 967	10 978	5 730	214 500
Sun City CDP	18 101	508	10 252	6 077	922	246	66	30	94 200
Surprise city (part)	3 261	128	994	1 729	367	27	-	16	111 500
Tempe city (part)	25 984	262	6 200	11 550	4 443	2 441	869	219	127 000
Tolleson city	872	113	461	199	81	18	-	-	79 100
Youngtown town	943	164	735	44	-	-	-	-	65 900
St. Johns CCD	295	236	45	12	-	-	-	2	39 300

Table 25. **Home Value: 2000**—Con.

[Data based on a sample (except Tables 65-68). For information on confidentiality protection, coverage, sampling error, and nonsampling error, see Appendix G. For location of definitions, see "How to Use This Census Report"]

State County County Subdivision Place	Specified owner-occupied housing units	Value of home							
		Less than $50,000	$50,000 to $99,999	$100,000 to $149,999	$150,000 to $199,999	$200,000 to $299,999	$300,000 to $499,999	$500,000 or more	Median (dollars)
Maricopa County—Con.									
St. Johns CCD—Con.									
Phoenix city (part)	-	-	-	-	-	-	-	-	-
Salt River CCD	889	202	381	142	65	80	19	-	75 900
Mesa city (part)	-	-	-	-	-	-	-	-	-
Tempe city (part)	-	-	-	-	-	-	-	-	-
Tonto CCD	1 681	46	3	51	133	288	610	550	398 000
Carefree town (part)	182	5	3	-	3	45	93	33	362 500
Rio Verde CDP (part)	775	-	-	41	100	182	318	134	346 100
Scottsdale city (part)	439	19	-	-	11	-	42	367	1 000 000+
Wickenburg CCD	21 853	233	3 215	8 752	5 465	3 158	962	68	142 400
Buckeye town (part)	3	-	3	-	-	-	-	-	75 000
Peoria city (part)	-	-	-	-	-	-	-	-	-
Sun City West CDP	13 374	32	1 800	5 594	3 664	1 783	491	10	142 900
Surprise city (part)	6 015	39	787	2 648	1 344	832	347	18	141 200
Wickenburg town	1 004	26	223	252	249	188	59	7	150 100
Mohave County	28 324	1 412	14 189	7 502	2 965	1 457	530	269	95 300
Kingman North CCD	8 522	935	4 884	1 646	701	260	60	36	83 500
Bullhead City city (part)	-	-	-	-	-	-	-	-	-
Dolan Springs CDP	275	113	129	22	-	6	-	5	59 100
Golden Valley CDP	546	54	357	104	31	-	-	-	77 900
Kingman city	4 687	282	2 771	901	532	156	32	13	87 500
New Kingman-Butler CDP	1 288	144	882	193	50	11	-	8	71 800
Peach Springs CDP	92	56	29	4	3	-	-	-	43 800
Kingman South CCD	19 355	459	9 115	5 705	2 222	1 163	463	228	100 800
Arizona Village CDP	-	-	-	-	-	-	-	-	-
Bullhead City city (part)	3 572	97	1 632	1 087	407	224	87	38	102 500
Desert Hills CDP	149	6	27	33	49	28	6	-	157 300
Lake Havasu City city	12 659	232	6 321	3 502	1 311	763	354	176	98 500
Mesquite Creek CDP	99	-	64	23	8	4	-	-	93 400
Mohave Valley CDP	2 282	53	746	915	418	125	11	14	117 300
Mojave Ranch Estates CDP	-	-	-	-	-	-	-	-	-
Willow Valley CDP	67	-	36	21	10	-	-	-	88 700
Mohave North CCD	447	18	190	151	42	34	7	5	103 800
Colorado City town	150	3	76	34	17	20	-	-	99 200
Kaibab CDP (part)	44	4	31	3	6	-	-	-	75 000
Navajo County	15 668	4 666	5 861	2 533	1 238	1 024	221	125	77 000
Apache CCD	1 363	786	474	55	10	8	-	30	39 100
Cibecue CDP	169	99	70	-	-	-	-	-	36 200
East Fork CDP	209	128	69	-	-	-	-	12	32 500
McNary CDP (part)	-	-	-	-	-	-	-	-	-
Whiteriver CDP	582	381	140	36	10	8	-	7	35 400
Hopi CCD	1 125	737	245	57	30	43	13	-	33 000
First Mesa CDP	208	131	55	8	8	6	-	-	35 300
Hotevilla-Bacavi CDP	187	117	28	16	16	10	-	-	33 400
Jeddito CDP	19	12	7	-	-	-	-	-	17 900
Keams Canyon CDP	15	15	-	-	-	-	-	-	40 600
Kykotsmovi Village CDP	136	66	32	8	6	18	6	-	51 700
Second Mesa CDP	120	88	27	5	-	-	-	-	36 500
Shongopovi CDP	93	79	14	-	-	-	-	-	15 500
Indian Wells CCD	1 234	680	354	77	13	41	27	42	41 600
Dilkon CDP	118	11	70	26	-	-	11	-	88 300
Greasewood CDP	66	45	14	-	7	-	-	-	37 500
Little Colorado CCD	2 675	723	1 613	276	35	25	-	3	63 900
Holbrook city	779	193	485	69	17	12	-	3	64 800
Winslow city	1 505	460	878	141	13	13	-	-	61 900
Winslow West CDP (part)	-	-	-	-	-	-	-	-	-
Pinon CCD	1 183	686	315	6	22	113	33	8	36 000
Pinon CDP	61	37	8	-	-	16	-	-	39 700
Snowflake CCD	6 812	209	2 540	2 011	1 105	772	148	27	113 600
Heber-Overgaard CDP	567	25	217	185	78	43	14	5	110 500
Pinetop-Lakeside town	833	20	284	257	114	130	28	-	121 100
Show Low city	1 337	31	575	415	203	79	34	-	106 100
Snowflake town	758	51	405	215	47	32	4	4	92 500
Taylor town	456	20	231	151	35	12	3	4	94 500
Western CCD	1 276	845	320	51	23	22	-	15	25 200
Chilchinbito CDP	49	33	9	-	7	-	-	-	30 300
Kayenta CDP	255	139	116	-	-	-	-	-	44 300
Oljato-Monument Valley CDP	17	17	-	-	-	-	-	-	10 000-
Shonto CDP	58	22	15	21	-	-	-	-	84 700
Pima County	169 297	7 257	60 211	50 073	23 583	17 550	8 026	2 597	114 600
Ajo CCD	1 129	328	676	80	22	11	10	2	63 400
Ajo CDP	1 104	324	660	75	22	11	10	2	63 100
Arivaca CCD	13 090	570	5 627	3 542	2 110	910	304	27	104 500
Drexel Heights CDP (part)	2 523	32	1 724	626	97	17	19	8	86 800
East Sahuarita CDP (part)	-	-	-	-	-	-	-	-	-
Green Valley CDP (part)	7 910	167	2 714	2 367	1 683	724	244	11	123 200
Sahuarita town (part)	743	8	121	247	227	114	22	4	149 200
Three Points CDP (part)	422	39	167	158	46	12	-	-	101 200
Valencia West CDP	276	18	213	43	2	-	-	-	82 000
Marana CCD	2 127	137	878	567	284	202	48	11	103 400
Avra Valley CDP	361	15	216	81	42	7	-	-	90 100
Marana town (part)	217	33	122	38	10	-	14	-	77 100
Picture Rocks CDP (part)	615	42	203	181	101	69	19	-	114 200
Three Points CDP (part)	40	3	21	4	10	2	-	-	97 300
Tucson Estates CDP (part)	676	29	257	193	106	81	10	-	112 000
Papago CCD	1 114	614	458	22	3	8	4	5	33 600
Pisinemo CDP	47	15	32	-	-	-	-	-	58 500
Santa Rosa CDP	91	70	21	-	-	-	-	-	10 400
Sells CDP	351	157	186	8	-	-	-	-	52 700
Tucson CCD	151 837	5 608	52 572	45 862	21 164	16 419	7 660	2 552	116 300
Casas Adobes CDP	13 851	103	2 536	6 183	3 422	1 375	196	36	132 100
Catalina CDP	920	-	353	209	214	63	72	9	121 700
Catalina Foothills CDP	15 836	56	424	2 129	2 754	4 949	3 925	1 599	248 900
Corona de Tucson CDP	354	-	143	142	49	20	-	-	108 500
Drexel-Alvernon CDP	636	67	547	22	-	-	-	-	78 900

Table 25. **Home Value: 2000**—Con.

[Data based on a sample (except Tables 65-68). For information on confidentiality protection, coverage, sampling error, and nonsampling error, see Appendix G. For location of definitions, see "How to Use This Census Report"]

State County County Subdivision Place	Specified owner-occupied housing units	Value of home							
		Less than $50,000	$50,000 to $99,999	$100,000 to $149,999	$150,000 to $199,999	$200,000 to $299,999	$300,000 to $499,999	$500,000 or more	Median (dollars)
Pima County—Con.									
Tucson CCD—Con.									
Drexel Heights CDP (part)	1 921	63	1 068	627	105	58	-	-	96 000
East Sahuarita CDP (part)	55	-	43	7	-	-	5	-	75 000
Flowing Wells CDP	1 381	69	1 141	136	9	26	-	-	82 000
Green Valley CDP (part)	21	-	7	7	7	-	-	-	112 500
Littletown CDP	256	79	177	-	-	-	-	-	59 800
Marana town (part)	3 350	8	292	1 700	873	378	76	23	137 300
Oro Valley town	9 823	23	272	2 666	3 277	2 698	793	94	177 400
Picture Rocks CDP (part)	-	-	-	-	-	-	-	-	-
Sahuarita town (part)	4	4	-	-	-	-	-	-	45 000
South Tucson city	589	306	264	19	-	-	-	-	48 700
Summit CDP	236	63	165	-	8	-	-	-	76 700
Tanque Verde CDP	5 138	6	88	494	1 454	1 718	1 104	274	224 100
Tortolita CDP	973	8	99	250	276	252	43	45	165 700
Tucson city	85 935	4 622	42 613	27 361	7 206	2 968	801	364	96 300
Tucson Estates CDP (part)	409	21	122	131	64	60	11	-	121 100
Vail CDP	401	-	78	192	91	33	7	-	135 100
Pinal County	27 586	4 034	11 012	6 034	3 080	2 430	839	157	93 900
Casa Grande CCD	5 239	640	2 661	1 234	471	214	11	8	86 900
Casa Grande city (part)	4 385	452	2 384	998	385	147	11	8	86 700
Coolidge CCD	1 881	553	1 010	149	128	35	-	6	66 100
Coolidge city	1 459	531	817	61	35	15	-	-	59 800
Eloy CCD	2 285	588	1 246	284	132	27	8	-	70 600
Arizona City CDP	1 103	55	664	249	115	20	-	-	85 000
Casa Grande city (part)	9	9	-	-	-	-	-	-	45 000
Eloy city	1 007	482	502	15	8	-	-	-	51 500
Florence CCD	1 124	199	498	297	66	47	14	3	86 700
Florence town	722	100	366	192	34	22	5	3	88 000
Gila River CCD	813	472	294	15	10	13	-	9	44 800
Blackwater CDP	49	19	20	-	10	-	-	-	52 800
Sacaton CDP	194	81	113	-	-	-	-	-	53 000
Santan CDP	79	50	29	-	-	-	-	-	41 300
Maricopa-Stanfield CCD	691	92	447	104	28	10	-	10	82 200
Ak-Chin Village CDP	132	12	113	7	-	-	-	-	81 000
Maricopa CDP	92	6	77	-	9	-	-	-	80 500
Stanfield CDP	66	13	49	-	4	-	-	-	71 100
North Pinal CCD	10 928	1 030	3 428	3 598	1 519	931	341	81	111 300
Apache Junction city (part)	4 848	302	2 218	2 032	189	91	7	9	98 400
Gold Camp CDP	2 115	7	127	673	709	407	153	39	163 900
Hayden town (part)	-	-	-	-	-	-	-	-	-
Kearny town	585	197	353	31	-	2	2	-	58 400
Queen Creek town (part)	10	-	5	-	5	-	-	-	110 000
Queen Valley CDP	91	-	9	32	31	19	-	-	178 600
Superior town	763	421	315	18	-	5	-	4	46 900
Top-of-the-World CDP (part)	47	11	20	-	-	8	-	8	92 500
Papago CCD	93	59	26	8	-	-	-	-	27 800
Chuichu CDP	39	14	17	8	-	-	-	-	56 100
San Manuel CCD	4 532	401	1 402	345	726	1 153	465	40	157 300
Dudleyville CDP	170	37	108	16	9	-	-	-	66 200
Mammoth town	293	149	136	1	5	-	-	2	49 600
Oracle CDP	684	17	295	194	133	45	-	-	106 000
San Manuel CDP	938	171	739	21	7	-	-	-	68 000
Winkelman town (part)	-	-	-	-	-	-	-	-	-
Santa Cruz County	6 420	410	3 208	1 490	555	451	266	40	94 700
Nogales CCD	5 885	377	3 114	1 403	435	307	221	28	92 600
Amado CDP	33	13	-	-	20	-	-	-	155 800
Nogales city	2 731	260	1 509	560	186	89	116	11	88 800
Rio Rico Northeast CDP	772	-	405	220	80	57	10	-	98 200
Rio Rico Northwest CDP	449	-	354	82	-	13	-	-	78 800
Rio Rico Southeast CDP	437	16	239	157	23	2	-	-	94 500
Rio Rico Southwest CDP	615	8	390	165	24	28	-	-	94 200
Tubac CDP	358	7	26	107	48	80	75	15	193 000
Tumacacori-Carmen CDP	105	21	40	8	22	14	-	-	67 500
Patagonia CCD	535	33	94	87	120	144	45	12	172 700
Elgin CDP	56	3	11	17	4	13	8	-	143 800
Patagonia town	131	20	38	27	33	7	2	4	108 900
Sonoita CDP	231	2	24	33	64	81	24	3	192 200
Yavapai County	34 758	738	8 748	10 203	6 775	5 045	2 433	816	138 000
Ashfork CCD	256	129	100	24	3	-	-	-	49 800
Ash Fork CDP	88	36	44	8	-	-	-	-	55 300
Seligman CDP	106	71	26	6	3	-	-	-	44 900
Congress CCD	1 431	103	636	334	169	131	49	9	98 200
Black Canyon City CDP (part)	418	18	167	111	62	52	8	-	111 500
Congress CDP	295	30	163	70	22	4	4	2	84 500
Cordes Lakes CDP (part)	-	-	-	-	-	-	-	-	-
Mayer CDP (part)	-	-	-	-	-	-	-	-	-
Peeples Valley CDP	80	5	42	11	11	11	-	-	96 300
Peoria city (part)	-	-	-	-	-	-	-	-	-
Spring Valley CDP	100	-	67	25	-	-	8	-	84 800
Wilhoit CDP	126	29	54	24	17	2	-	-	85 600
Yarnell CDP	219	11	113	67	21	7	-	-	89 900
Humboldt CCD	849	32	330	209	135	109	34	-	112 600
Black Canyon City CDP (part)	-	-	-	-	-	-	-	-	-
Camp Verde town (part)	-	-	-	-	-	-	-	-	-
Cordes Lakes CDP (part)	164	5	88	65	-	6	-	-	92 100
Dewey-Humboldt CDP (part)	284	-	59	57	58	90	20	-	167 600
Mayer CDP (part)	220	27	150	18	19	6	-	-	74 000
Mingus Mountain CCD	5 052	155	1 529	2 187	762	290	129	-	117 300
Camp Verde town (part)	-	-	-	-	-	-	-	-	-
Clarkdale town	838	64	186	283	179	91	35	-	132 100
Cottonwood city (part)	1 445	61	582	470	233	74	25	-	106 800
Cottonwood-Verde Village CDP (part)	2 356	23	725	1 233	231	94	50	-	115 000
Dewey-Humboldt CDP (part)	16	-	-	16	-	-	-	-	137 500
Jerome town	64	5	11	25	16	5	2	-	127 500
Prescott Valley town (part)	167	-	-	98	69	-	-	-	144 100

Table 25. **Home Value: 2000**—Con.

[Data based on a sample (except Tables 65-68). For information on confidentiality protection, coverage, sampling error, and nonsampling error, see Appendix G.
For location of definitions, see "How to Use This Census Report"]

State **County** **County Subdivision** **Place**	Specified owner-occupied housing units	Value of home							
		Less than $50,000	$50,000 to $99,999	$100,000 to $149,999	$150,000 to $199,999	$200,000 to $299,999	$300,000 to $499,999	$500,000 or more	Median (dollars)
Yavapai County—Con.									
Prescott CCD	20 547	249	5 122	6 169	4 105	3 133	1 441	328	139 300
Bagdad CDP	24	4	16	-	4	-	-	-	58 900
Chino Valley town	1 220	23	277	447	286	100	71	16	135 500
Dewey-Humboldt CDP (part)	1 253	17	243	437	338	195	23	-	142 000
Mayer CDP (part)	-	-	-	-	-	-	-	-	-
Paulden CDP	395	-	118	132	79	40	26	-	132 000
Prescott city	8 157	88	1 309	2 073	2 115	1 607	809	156	162 700
Prescott Valley town (part)	4 645	14	1 947	2 118	399	159	-	8	106 800
Williamson CDP	1 279	14	41	137	264	478	287	58	245 400
Verde CCD	6 623	70	1 031	1 280	1 601	1 382	780	479	178 200
Big Park CDP	1 560	-	58	142	436	540	324	60	224 800
Camp Verde town (part)	1 504	70	436	465	355	135	12	31	129 600
Cornville CDP	676	-	172	142	197	94	64	7	155 700
Cottonwood city (part)	-	-	-	-	-	-	-	-	-
Cottonwood-Verde Village CDP (part)	109	-	40	34	17	18	-	-	114 500
Lake Montezuma CDP	680	-	307	259	58	49	7	-	105 700
Sedona city (part)	1 771	-	10	195	502	451	301	312	227 900
Yuma County	21 925	2 010	12 408	4 413	1 946	874	198	76	85 100
Somerton CCD	3 587	570	2 341	375	147	93	49	12	72 300
Gadsden CDP	86	41	37	8	-	-	-	-	50 800
San Luis city	1 656	222	1 315	115	4	-	-	-	69 600
Somerton city	1 133	232	825	76	-	-	-	-	68 600
Yuma city (part)	-	-	-	-	-	-	-	-	-
Wellton CCD	636	138	290	164	31	11	-	2	81 000
Tacna CDP	62	13	30	19	-	-	-	-	76 000
Wellton town	259	69	116	55	14	5	-	-	77 800
Yuma city (part)	-	-	-	-	-	-	-	-	-
Yuma CCD	17 702	1 302	9 777	3 874	1 768	770	149	62	88 300
Fortuna Foothills CDP	3 239	198	1 098	1 206	439	255	36	7	113 000
Yuma city (part)	12 023	741	7 550	2 115	1 090	405	84	38	85 300

Table 26. **Home Value: 2000**

[Data based on a sample (except Tables 65-68). For information on confidentiality protection, coverage, sampling error, and nonsampling error, see Appendix G.
For location of definitions, see "How to Use This Census Report"]

State County Place	Specified owner-occupied housing units	Value of home							
		Less than $50,000	$50,000 to $99,999	$100,000 to $149,999	$150,000 to $199,999	$200,000 to $299,999	$300,000 to $499,999	$500,000 or more	Median (dollars)
The State	**1 032 103**	**50 181**	**317 145**	**316 724**	**156 722**	**115 491**	**53 773**	**22 067**	**121 300**
COUNTY									
Apache County	10 027	5 497	2 973	834	313	153	141	116	41 700
Cochise County	19 237	2 810	9 049	4 585	1 637	935	146	75	88 200
Coconino County	18 195	2 190	2 477	5 302	3 820	2 715	1 291	400	142 500
Gila County	11 074	2 106	3 425	2 623	1 404	1 043	333	140	100 100
Graham County	4 741	925	2 505	839	275	167	25	5	80 900
Greenlee County	701	253	364	66	16	2	-	-	62 700
La Paz County	2 247	408	1 060	398	137	119	87	38	86 500
Maricopa County	661 903	15 465	179 655	219 829	108 978	81 526	39 237	17 213	129 200
Mohave County	28 324	1 412	14 189	7 502	2 965	1 457	530	269	95 300
Navajo County	15 668	4 666	5 861	2 533	1 238	1 024	221	125	77 000
Pima County	169 297	7 257	60 211	50 073	23 583	17 550	8 026	2 597	114 600
Pinal County	27 586	4 034	11 012	6 034	3 080	2 430	839	157	93 900
Santa Cruz County	6 420	410	3 208	1 490	555	451	266	40	94 700
Yavapai County	34 758	738	8 748	10 203	6 775	5 045	2 433	816	138 000
Yuma County	21 925	2 010	12 408	4 413	1 946	874	198	76	85 100
PLACE									
Ajo CDP, Pima County	1 104	324	660	75	22	11	10	2	63 100
Ak-Chin Village CDP, Pinal County	132	12	113	7	-	-	-	-	81 000
Amado CDP, Santa Cruz County	33	13	-	-	20	-	-	-	155 800
Apache Junction city	4 848	302	2 218	2 032	189	91	7	9	98 400
Maricopa County (part)	-	-	-	-	-	-	-	-	-
Pinal County (part)	4 848	302	2 218	2 032	189	91	7	9	98 400
Arizona City CDP, Pinal County	1 103	55	664	249	115	20	-	-	85 000
Arizona Village CDP, Mohave County	-	-	-	-	-	-	-	-	-
Ash Fork CDP, Yavapai County	88	36	44	8	-	-	-	-	55 300
Avondale city, Maricopa County	7 150	463	1 487	3 050	1 647	461	42	-	129 200
Avra Valley CDP, Pima County	361	15	216	81	42	7	-	-	90 100
Bagdad CDP, Yavapai County	24	4	16	-	4	-	-	-	58 900
Benson city, Cochise County	786	161	471	140	6	-	-	8	72 800
Big Park CDP, Yavapai County	1 560	-	58	142	436	540	324	60	224 800
Bisbee city, Cochise County	1 657	431	968	199	54	5	-	-	67 600
Bitter Springs CDP, Coconino County	98	15	79	4	-	-	-	-	82 000
Black Canyon City CDP, Yavapai County	418	18	167	111	62	52	8	-	111 500
Blackwater CDP, Pinal County	49	19	20	-	10	-	-	-	52 800
Bluewater CDP, La Paz County	27	8	9	6	-	4	-	-	68 300
Bouse CDP, La Paz County	161	33	96	27	5	-	-	-	77 100
Buckeye town, Maricopa County	978	125	480	224	120	20	9	-	86 400
Bullhead City city, Mohave County	3 572	97	1 632	1 087	407	224	87	38	102 500
Burnside CDP, Apache County	74	47	8	19	-	-	-	-	10 000-
Cameron CDP, Coconino County	136	117	12	7	-	-	-	-	15 800
Camp Verde town, Yavapai County	1 504	70	436	465	355	135	12	31	129 600
Canyon Day CDP, Gila County	172	125	41	6	-	-	-	-	20 800
Carefree town, Maricopa County	1 150	8	8	51	54	164	449	416	411 200
Casa Grande city, Pinal County	4 394	461	2 384	998	385	147	11	8	86 600
Casas Adobes CDP, Pima County	13 851	103	2 536	6 183	3 422	1 375	196	36	132 100
Catalina CDP, Pima County	920	-	353	209	214	63	72	9	121 700
Catalina Foothills CDP, Pima County	15 836	56	424	2 129	2 754	4 949	3 925	1 599	248 900
Cave Creek town, Maricopa County	1 092	-	34	112	210	262	310	164	270 500
Central Heights-Midland City CDP, Gila County	618	141	377	57	38	5	-	-	67 000
Chandler city, Maricopa County	42 373	272	6 044	19 594	8 847	6 072	1 311	233	137 600
Chilchinbito CDP, Navajo County	49	33	9	-	7	-	-	-	30 300
Chinle CDP, Apache County	320	183	80	18	17	7	8	7	14 300
Chino Valley town, Yavapai County	1 220	23	277	447	286	100	71	16	135 500
Chuichu CDP, Pinal County	39	14	17	8	-	-	-	-	56 100
Cibecue CDP, Navajo County	169	99	70	-	-	-	-	-	36 200
Cibola CDP, La Paz County	24	-	24	-	-	-	-	-	92 000
Clarkdale town, Yavapai County	838	64	186	283	179	91	35	-	132 100
Claypool CDP, Gila County	413	179	190	26	6	12	-	-	55 200
Clifton town, Greenlee County	251	126	125	-	-	-	-	-	49 900
Colorado City town, Mohave County	150	3	76	34	17	20	-	-	99 200
Congress CDP, Yavapai County	295	30	163	70	22	4	4	2	84 500
Coolidge city, Pinal County	1 459	531	817	61	35	15	-	-	59 800
Cordes Lakes CDP, Yavapai County	164	5	88	65	-	6	-	-	92 100
Cornville CDP, Yavapai County	676	-	172	142	197	94	64	7	155 700
Corona de Tucson CDP, Pima County	354	-	143	142	49	20	-	-	108 500
Cottonwood city, Yavapai County	1 445	61	582	470	233	74	25	-	106 800
Cottonwood-Verde Village CDP, Yavapai County	2 465	23	765	1 267	248	112	50	-	114 900
Dennehotso CDP, Apache County	86	48	19	6	7	-	-	6	30 800
Desert Hills CDP, Mohave County	149	6	27	33	49	28	6	-	157 300
Dewey-Humboldt CDP, Yavapai County	1 553	17	302	510	396	285	43	-	145 200
Dilkon CDP, Navajo County	118	11	70	26	-	-	11	-	88 300
Dolan Springs CDP, Mohave County	275	113	129	22	-	6	-	5	59 100
Douglas city, Cochise County	2 470	907	1 246	238	46	33	-	-	62 700
Drexel-Alvernon CDP, Pima County	636	67	547	22	-	-	-	-	78 900
Drexel Heights CDP, Pima County	4 444	95	2 792	1 253	202	75	19	8	90 700
Dudleyville CDP, Pinal County	170	37	108	16	9	-	-	-	66 200
Duncan town, Greenlee County	117	77	31	4	5	-	-	-	41 600
Eagar town, Apache County	816	27	491	224	52	20	2	-	89 400
East Fork CDP, Navajo County	209	128	69	-	-	-	-	12	32 500
East Sahuarita CDP, Pima County	55	-	43	7	-	-	5	-	75 000
Ehrenberg CDP, La Paz County	76	15	20	23	-	-	18	-	103 300
Elgin CDP, Santa Cruz County	56	3	11	17	4	13	8	-	143 800
El Mirage city, Maricopa County	1 210	113	745	273	29	50	-	-	82 700
Eloy city, Pinal County	1 007	482	502	15	8	-	-	-	51 500
First Mesa CDP, Navajo County	208	131	55	8	8	6	-	-	35 300

Table 26. **Home Value: 2000**—Con.

[Data based on a sample (except Tables 65-68). For information on confidentiality protection, coverage, sampling error, and nonsampling error, see Appendix G.
For location of definitions, see "How to Use This Census Report"]

State County Place	Specified owner-occupied housing units	Value of home							
		Less than $50,000	$50,000 to $99,999	$100,000 to $149,999	$150,000 to $199,999	$200,000 to $299,999	$300,000 to $499,999	$500,000 or more	Median (dollars)
PLACE—Con.									
Flagstaff city, Coconino County	7 606	34	679	2 509	2 228	1 559	483	114	161 000
Florence town, Pinal County	722	100	366	192	34	22	5	3	88 000
Flowing Wells CDP, Pima County	1 381	69	1 141	136	9	26	-	-	82 000
Fort Defiance CDP, Apache County	348	192	152	-	4	-	-	-	39 300
Fortuna Foothills CDP, Yuma County	3 239	198	1 098	1 206	439	255	36	7	113 000
Fountain Hills town, Maricopa County	6 441	14	138	946	1 736	1 915	1 310	382	217 200
Fredonia town, Coconino County	194	31	136	21	-	4	-	2	77 900
Gadsden CDP, Yuma County	86	41	37	8	-	-	-	-	50 800
Ganado CDP, Apache County	110	32	18	47	13	-	-	-	103 700
Gila Bend town, Maricopa County	229	105	107	4	5	6	-	2	55 900
Gilbert town, Maricopa County	29 107	156	1 305	11 720	8 702	5 798	1 271	155	157 300
Gisela CDP, Gila County	111	19	56	12	24	-	-	-	84 200
Glendale city, Maricopa County	43 004	861	12 950	16 412	6 840	4 965	833	143	118 600
Globe city, Gila County	1 625	348	829	299	101	37	5	6	79 700
Gold Camp CDP, Pinal County	2 115	7	127	673	709	407	153	39	163 900
Golden Valley CDP, Mohave County	546	54	357	104	31	-	-	-	77 900
Goodyear city, Maricopa County	4 816	39	696	1 465	1 477	902	226	11	156 800
Grand Canyon Village CDP, Coconino County	-	-	-	-	-	-	-	-	-
Greasewood CDP, Navajo County	66	45	14	-	7	-	-	-	37 500
Green Valley CDP, Pima County	7 931	167	2 721	2 374	1 690	724	244	11	123 200
Guadalupe town, Maricopa County	617	220	374	13	10	-	-	-	58 900
Hayden town	213	191	20	2	-	-	-	-	23 100
Gila County (part)	213	191	20	2	-	-	-	-	23 100
Pinal County (part)	-	-	-	-	-	-	-	-	-
Heber-Overgaard CDP, Navajo County	567	25	217	185	78	43	14	5	110 500
Holbrook city, Navajo County	779	193	485	69	17	12	-	3	64 800
Hotevilla-Bacavi CDP, Navajo County	187	117	28	16	16	10	-	-	33 400
Houck CDP, Apache County	181	133	27	8	4	-	4	5	15 300
Huachuca City town, Cochise County	367	83	271	11	-	-	-	2	66 900
Jeddito CDP, Navajo County	19	12	7	-	-	-	-	-	17 900
Jerome town, Yavapai County	64	5	11	25	16	5	2	-	127 500
Kachina Village CDP, Coconino County	539	8	31	398	102	-	-	-	131 800
Kaibab CDP	44	4	31	3	6	-	-	-	75 000
Coconino County (part)	-	-	-	-	-	-	-	-	-
Mohave County (part)	44	4	31	3	6	-	-	-	75 000
Kaibito CDP, Coconino County	194	102	42	42	4	-	-	4	47 200
Kayenta CDP, Navajo County	255	139	116	-	-	-	-	-	44 300
Keams Canyon CDP, Navajo County	15	15	-	-	-	-	-	-	40 600
Kearny town, Pinal County	585	197	353	31	-	2	2	-	58 400
Kingman city, Mohave County	4 687	282	2 771	901	532	156	32	13	87 500
Kykotsmovi Village CDP, Navajo County	136	66	32	8	6	18	6	-	51 700
Lake Havasu City city, Mohave County	12 659	232	6 321	3 502	1 311	763	354	176	98 500
Lake Montezuma CDP, Yavapai County	680	-	307	259	58	49	7	-	105 700
Lechee CDP, Coconino County	191	36	75	53	15	12	-	-	92 300
Leupp CDP, Coconino County	88	28	39	8	-	13	-	-	72 000
Litchfield Park city, Maricopa County	1 264	8	145	374	248	297	171	21	169 400
Littletown CDP, Pima County	256	79	177	-	-	-	-	-	59 800
Lukachukai CDP, Apache County	188	122	51	6	9	-	-	-	30 000
McNary CDP	30	25	3	2	-	-	-	-	15 000
Apache County (part)	30	25	3	2	-	-	-	-	15 000
Navajo County (part)	-	-	-	-	-	-	-	-	-
Mammoth town, Pinal County	293	149	136	1	5	-	-	2	49 600
Many Farms CDP, Apache County	123	61	62	-	-	-	-	-	50 500
Marana town, Pima County	3 567	41	414	1 738	883	378	90	23	134 500
Maricopa CDP, Pinal County	92	6	77	-	9	-	-	-	80 500
Mayer CDP, Yavapai County	220	27	150	18	19	6	-	-	74 000
Mesa city, Maricopa County	76 852	807	20 310	35 149	12 154	5 595	2 357	480	122 100
Mesquite Creek CDP, Mohave County	99	-	64	23	8	4	-	-	93 400
Miami town, Gila County	384	239	140	5	-	-	-	-	44 800
Moenkopi CDP, Coconino County	119	25	24	58	6	6	-	-	106 900
Mohave Valley CDP, Mohave County	2 282	53	746	915	418	125	11	14	117 300
Mojave Ranch Estates CDP, Mohave County	-	-	-	-	-	-	-	-	-
Morenci CDP, Greenlee County	-	-	-	-	-	-	-	-	-
Mountainaire CDP, Coconino County	250	-	69	153	8	6	14	-	113 600
Munds Park CDP, Coconino County	356	-	59	114	114	62	-	7	151 700
Naco CDP, Cochise County	111	53	44	5	9	-	-	-	52 100
Nazlini CDP, Apache County	85	67	18	-	-	-	-	-	31 500
New Kingman-Butler CDP, Mohave County	1 288	144	882	193	50	11	-	8	71 800
New River CDP, Maricopa County	3 007	7	62	584	916	1 097	313	28	196 000
Nogales city, Santa Cruz County	2 731	260	1 509	560	186	89	116	11	88 800
Oljato-Monument Valley CDP, Navajo County	17	17	-	-	-	-	-	-	10 000-
Oracle CDP, Pinal County	684	17	295	194	133	45	-	-	106 000
Oro Valley town, Pima County	9 823	23	272	2 666	3 277	2 698	793	94	177 400
Page city, Coconino County	945	-	141	457	189	138	20	-	138 600
Paradise Valley town, Maricopa County	4 736	-	45	15	98	172	864	3 542	722 700
Parker town, La Paz County	596	73	364	104	42	10	-	3	87 700
Parker Strip CDP, La Paz County	490	9	149	95	57	99	61	20	143 800
Parks CDP, Coconino County	250	7	41	92	40	46	16	8	143 900
Patagonia town, Santa Cruz County	131	20	38	27	33	7	2	4	108 900
Paulden CDP, Yavapai County	395	-	118	132	79	40	26	-	132 000
Payson town, Gila County	3 415	32	775	1 258	638	473	154	85	134 900
Peach Springs CDP, Mohave County	92	56	29	4	3	-	-	-	43 800
Peeples Valley CDP, Yavapai County	80	5	42	11	11	11	-	-	96 300
Peoria city	28 780	305	6 756	13 269	5 321	2 534	541	54	127 000
Maricopa County (part)	28 780	305	6 756	13 269	5 321	2 534	541	54	127 000
Yavapai County (part)	-	-	-	-	-	-	-	-	-

Table 26. **Home Value: 2000**—Con.

[Data based on a sample (except Tables 65-68). For information on confidentiality protection, coverage, sampling error, and nonsampling error, see Appendix G. For location of definitions, see "How to Use This Census Report"]

State County Place	Specified owner-occupied housing units	Value of home							
		Less than $50,000	$50,000 to $99,999	$100,000 to $149,999	$150,000 to $199,999	$200,000 to $299,999	$300,000 to $499,999	$500,000 or more	Median (dollars)
PLACE—Con.									
Peridot CDP	228	185	38	-	-	-	-	5	18 300
Gila County (part)	63	55	8	-	-	-	-	-	10 000-
Graham County (part)	165	130	30	-	-	-	-	5	26 100
Phoenix city, Maricopa County	250 050	9 311	95 487	68 690	33 768	26 202	12 497	4 095	112 600
Picture Rocks CDP, Pima County	615	42	203	181	101	69	19	-	114 200
Pima town, Graham County	334	66	164	91	7	6	-	-	82 300
Pine CDP, Gila County	650	11	110	170	181	138	40	-	160 600
Pinetop-Lakeside town, Navajo County	833	20	284	257	114	130	28	-	121 100
Pinon CDP, Navajo County	61	37	8	-	-	16	-	-	39 700
Pirtleville CDP, Cochise County	273	136	116	21	-	-	-	-	50 100
Pisinemo CDP, Pima County	47	15	32	-	-	-	-	-	58 500
Poston CDP, La Paz County	-	-	-	-	-	-	-	-	-
Prescott city, Yavapai County	8 157	88	1 309	2 073	2 115	1 607	809	156	162 700
Prescott Valley town, Yavapai County	4 812	14	1 947	2 216	468	159	-	8	108 100
Quartzsite town, La Paz County	303	37	171	64	21	4	6	-	84 500
Queen Creek town	860	17	66	85	250	356	86	-	202 900
Maricopa County (part)	850	17	61	85	245	356	86	-	204 100
Pinal County (part)	10	-	5	-	5	-	-	-	110 000
Queen Valley CDP, Pinal County	91	-	9	32	31	19	-	-	178 600
Red Mesa CDP, Apache County	26	26	-	-	-	-	-	-	15 000
Rio Rico Northeast CDP, Santa Cruz County	772	-	405	220	80	57	10	-	98 200
Rio Rico Northwest CDP, Santa Cruz County	449	-	354	82	-	13	-	-	78 800
Rio Rico Southeast CDP, Santa Cruz County	437	16	239	157	23	2	-	-	94 500
Rio Rico Southwest CDP, Santa Cruz County	615	8	390	165	24	28	-	-	94 200
Rio Verde CDP, Maricopa County	775	-	-	41	100	182	318	134	346 100
Rock Point CDP, Apache County	57	37	13	7	-	-	-	-	29 600
Rough Rock CDP, Apache County	30	17	5	8	-	-	-	-	10 000-
Round Rock CDP, Apache County	94	41	35	9	-	-	-	9	62 600
Sacaton CDP, Pinal County	194	81	113	-	-	-	-	-	53 000
Safford city, Graham County	1 881	271	1 156	293	106	47	8	-	83 000
Sahuarita town, Pima County	747	12	121	247	227	114	22	4	148 900
St. David CDP, Cochise County	173	33	51	69	15	5	-	-	101 600
St. Johns city, Apache County	536	120	331	66	5	14	-	-	69 000
St. Michaels CDP, Apache County	145	38	50	12	10	22	-	13	78 400
Salome CDP, La Paz County	99	31	47	12	5	-	-	4	64 100
San Carlos CDP, Gila County	481	430	36	-	7	-	-	8	23 000
San Luis city, Yuma County	1 656	222	1 315	115	4	-	-	-	69 600
San Manuel CDP, Pinal County	938	171	739	21	7	-	-	-	68 000
Santan CDP, Pinal County	79	50	29	-	-	-	-	-	41 300
Santa Rosa CDP, Pima County	91	70	21	-	-	-	-	-	10 400
Sawmill CDP, Apache County	121	101	6	8	6	-	-	-	19 100
Scottsdale city, Maricopa County	55 598	257	3 353	11 614	9 734	12 438	11 750	6 452	220 800
Second Mesa CDP, Navajo County	120	88	27	5	-	-	-	-	36 500
Sedona city	2 714	-	16	252	616	723	655	452	253 700
Coconino County (part)	943	-	6	57	114	272	354	140	309 100
Yavapai County (part)	1 771	-	10	195	502	451	301	312	227 900
Seligman CDP, Yavapai County	106	71	26	6	3	-	-	-	44 900
Sells CDP, Pima County	351	157	186	8	-	-	-	-	52 700
Shongopovi CDP, Navajo County	93	79	14	-	-	-	-	-	15 500
Shonto CDP, Navajo County	58	22	15	21	-	-	-	-	84 700
Show Low city, Navajo County	1 337	31	575	415	203	79	34	-	106 100
Sierra Vista city, Cochise County	6 474	169	2 749	2 568	737	206	28	17	105 300
Sierra Vista Southeast CDP, Cochise County	2 833	22	885	733	543	549	96	5	136 600
Snowflake town, Navajo County	758	51	405	215	47	32	4	4	92 500
Somerton city, Yuma County	1 133	232	825	76	-	-	-	-	68 600
Sonoita CDP, Santa Cruz County	231	2	24	33	64	81	24	3	192 200
South Tucson city, Pima County	589	306	264	19	-	-	-	-	48 700
Springerville town, Apache County	337	39	227	65	6	-	-	-	80 200
Spring Valley CDP, Yavapai County	100	-	67	25	-	-	8	-	84 800
Stanfield CDP, Pinal County	66	13	49	-	4	-	-	-	71 100
Steamboat CDP, Apache County	19	8	11	-	-	-	-	-	81 400
Strawberry CDP, Gila County	344	3	64	108	91	60	11	7	148 700
Summit CDP, Pima County	236	63	165	-	8	-	-	-	76 700
Sun City CDP, Maricopa County	18 101	508	10 252	6 077	922	246	66	30	94 200
Sun City West CDP, Maricopa County	13 374	32	1 800	5 594	3 664	1 783	491	10	142 900
Sun Lakes CDP, Maricopa County	5 472	27	504	2 016	1 483	1 239	203	-	156 700
Sun Valley CDP, Gila County	188	6	42	42	38	24	21	15	153 100
Supai CDP, Coconino County	-	-	-	-	-	-	-	-	-
Superior town, Pinal County	763	421	315	18	-	5	-	4	46 900
Surprise city, Maricopa County	9 276	167	1 781	4 377	1 711	859	347	34	128 300
Swift Trail Junction CDP, Graham County	177	14	117	18	7	13	8	-	75 900
Tacna CDP, Yuma County	62	13	30	19	-	-	-	-	76 000
Tanque Verde CDP, Pima County	5 138	6	88	494	1 454	1 718	1 104	274	224 100
Taylor town, Navajo County	456	20	231	151	35	12	3	4	94 500
Teec Nos Pos CDP, Apache County	134	96	16	9	-	5	-	8	28 300
Tempe city, Maricopa County	28 572	274	6 219	11 939	5 167	3 411	1 225	337	132 100
Thatcher town, Graham County	697	22	415	188	45	27	-	-	89 200
Three Points CDP, Pima County	462	42	188	162	56	14	-	-	100 200
Tolleson city, Maricopa County	872	113	461	199	81	18	-	-	79 100
Tombstone city, Cochise County	304	39	186	46	20	10	-	3	82 000
Tonalea CDP, Coconino County	76	28	37	11	-	-	-	-	65 700
Tonto Basin CDP, Gila County	191	22	60	64	5	31	9	-	109 100
Top-of-the-World CDP	47	11	20	-	-	8	-	8	92 500
Gila County (part)	-	-	-	-	-	-	-	-	-
Pinal County (part)	47	11	20	-	-	8	-	8	92 500

Table 26. **Home Value: 2000**—Con.

[Data based on a sample (except Tables 65-68). For information on confidentiality protection, coverage, sampling error, and nonsampling error, see Appendix G.
For location of definitions, see "How to Use This Census Report"]

State County Place	Specified owner-occupied housing units	Value of home							
		Less than $50,000	$50,000 to $99,999	$100,000 to $149,999	$150,000 to $199,999	$200,000 to $299,999	$300,000 to $499,999	$500,000 or more	Median (dollars)
PLACE—Con.									
Tortolita CDP, Pima County	973	8	99	250	276	252	43	45	165 700
Tsaile CDP, Apache County	76	22	47	7	-	-	-	-	62 700
Tubac CDP, Santa Cruz County	358	7	26	107	48	80	75	15	193 000
Tuba City CDP, Coconino County	559	253	224	52	-	21	4	5	61 900
Tucson city, Pima County	85 935	4 622	42 613	27 361	7 206	2 968	801	364	96 300
Tucson Estates CDP, Pima County	1 085	50	379	324	170	141	21	-	115 700
Tumacacori-Carmen CDP, Santa Cruz County	105	21	40	8	22	14	-	-	67 500
Tusayan CDP, Coconino County	-	-	-	-	-	-	-	-	-
Vail CDP, Pima County	401	-	78	192	91	33	7	-	135 100
Valencia West CDP, Pima County	276	18	213	43	2	-	-	-	82 000
Wellton town, Yuma County	259	69	116	55	14	5	-	-	77 800
Wenden CDP, La Paz County	119	80	21	14	4	-	-	-	36 100
Whetstone CDP, Cochise County	327	33	202	62	7	23	-	-	84 900
Whiteriver CDP, Navajo County	582	381	140	36	10	8	-	7	35 400
Wickenburg town, Maricopa County	1 004	26	223	252	249	188	59	7	150 100
Wilhoit CDP, Yavapai County	126	29	54	24	17	2	-	-	85 600
Willcox city, Cochise County	553	174	300	79	-	-	-	-	65 100
Williams city, Coconino County	540	16	253	209	36	20	6	-	100 300
Williamson CDP, Yavapai County	1 279	14	41	137	264	478	287	58	245 400
Willow Valley CDP, Mohave County	67	-	36	21	10	-	-	-	88 700
Window Rock CDP, Apache County	282	101	175	6	-	-	-	-	63 100
Winkelman town	69	50	19	-	-	-	-	-	39 500
Gila County (part)	69	50	19	-	-	-	-	-	39 500
Pinal County (part)	-	-	-	-	-	-	-	-	-
Winslow city, Navajo County	1 505	460	878	141	13	13	-	-	61 900
Winslow West CDP	-	-	-	-	-	-	-	-	-
Coconino County (part)	-	-	-	-	-	-	-	-	-
Navajo County (part)	-	-	-	-	-	-	-	-	-
Yarnell CDP, Yavapai County	219	11	113	67	21	7	-	-	89 900
Young CDP, Gila County	109	4	28	57	10	6	4	-	117 000
Youngtown town, Maricopa County	943	164	735	44	-	-	-	-	65 900
Yuma city, Yuma County	12 023	741	7 550	2 115	1 090	405	84	38	85 300

Table 27. **Selected Monthly Owner Costs: 2000**

[Data based on a sample (except Tables 65-68). For information on confidentiality protection, coverage, sampling error, and nonsampling error, see Appendix G.
For location of definitions, see "How to Use This Census Report"]

State County County Subdivision Place	Specified owner-occupied housing units	Selected monthly owner costs							
		Less than $200	$200 to $299	$300 to $399	$400 to $499	$500 to $599	$600 to $799	$800 to $999	$1,000 or more
The State	**1 032 103**	**61 789**	**102 420**	**66 340**	**45 282**	**46 648**	**135 273**	**160 422**	**413 929**
Apache County	10 027	5 856	1 385	718	473	381	584	302	328
Chinle CCD	2 594	1 987	280	103	68	66	48	26	16
Chinle CDP	320	187	73	19	8	19	14	-	-
Lukachukai CDP	188	124	22	5	-	21	9	-	7
Many Farms CDP	123	74	13	20	6	4	6	-	-
Nazlini CDP	85	73	12	-	-	-	-	-	-
Rough Rock CDP	30	23	7	-	-	-	-	-	-
Round Rock CDP	94	47	29	-	9	-	-	-	9
Tsaile CDP	76	19	21	8	20	-	-	8	-
Dennehotso CCD	267	205	35	13	-	14	-	-	-
Dennehotso CDP	86	67	13	6	-	-	-	-	-
Eagar-Springerville CCD	1 439	122	257	135	107	134	300	176	208
Eagar town	816	50	107	65	73	77	209	113	122
Springerville town (part)	256	29	39	24	21	37	45	32	29
Fort Apache CCD	35	17	5	5	2	5	-	1	-
McNary CDP (part)	30	14	5	3	2	5	-	1	-
Fort Defiance CCD	3 555	2 430	461	273	180	82	101	12	16
Burnside CDP	74	55	-	-	19	-	-	-	-
Fort Defiance CDP	348	184	60	26	30	13	29	-	6
Ganado CDP	110	40	33	23	-	9	5	-	-
Houck CDP	181	133	39	5	-	4	-	-	-
St. Michaels CDP	145	48	-	25	15	22	35	-	-
Sawmill CDP	121	89	18	8	6	-	-	-	-
Steamboat CDP	19	-	8	11	-	-	-	-	-
Window Rock CDP	282	112	38	47	51	21	5	8	-
Puerco CCD	286	172	64	26	14	-	10	-	-
St. Johns CCD	902	160	198	123	73	61	125	81	81
St. Johns city	536	43	120	88	43	36	80	63	63
Springerville town (part)	81	14	19	7	8	-	18	6	9
Sweetwater CCD	949	763	85	40	29	19	-	6	7
Red Mesa CDP	26	26	-	-	-	-	-	-	-
Rock Point CDP	57	46	-	5	-	6	-	-	-
Teec Nos Pos CDP	134	88	30	-	8	8	-	-	-
Cochise County	19 237	2 187	2 821	1 517	1 180	1 211	3 105	2 924	4 292
Benson CCD	1 522	191	301	116	109	102	271	155	277
Benson city	786	68	201	58	60	68	110	95	126
St. David CDP	173	25	40	8	13	9	27	9	42
Bisbee CCD	5 152	575	634	373	256	267	651	838	1 558
Bisbee city	1 657	387	325	199	137	143	253	123	90
Naco CDP	111	27	19	15	10	8	9	11	12
Sierra Vista city (part)	653	9	51	10	-	10	63	183	327
Sierra Vista Southeast CDP (part)	2 256	59	133	129	75	61	263	462	1 074
Bowie CCD	282	71	46	42	43	28	27	13	12
Douglas CCD	2 986	654	543	182	247	180	542	344	294
Douglas city	2 470	522	430	164	193	162	472	286	241
Pirtleville CDP	273	81	74	6	24	8	53	22	5
Elfrida CCD	263	56	48	43	20	10	43	22	21
Sierra Vista CCD	7 602	391	982	614	401	477	1 390	1 360	1 987
Huachuca City town	367	32	34	14	44	56	95	48	44
Sierra Vista city (part)	5 821	271	740	491	286	319	907	1 152	1 655
Sierra Vista Southeast CDP (part)	577	8	42	47	15	35	170	84	176
Tombstone city	304	52	77	29	21	18	56	26	25
Whetstone CDP	327	-	60	18	35	26	109	30	49
Willcox CCD	1 430	249	267	147	104	147	181	192	143
Willcox city	553	41	104	78	34	65	93	72	66
Coconino County	18 195	2 659	2 106	1 169	661	457	1 545	2 203	7 395
Coconino CCD	12 599	331	1 133	756	506	297	1 178	1 745	6 653
Flagstaff city	7 606	152	765	420	265	152	649	1 169	4 034
Kachina Village CDP	539	15	49	-	-	15	41	85	334
Mountainaire CDP	250	7	24	8	11	15	71	29	85
Munds Park CDP	356	8	34	23	35	-	88	63	105
Parks CDP (part)	-	-	-	-	-	-	-	-	-
Sedona city (part)	943	19	116	145	85	19	72	66	421
Winslow West CDP (part)	-	-	-	-	-	-	-	-	-
Havasupai CCD	62	42	11	5	-	-	-	-	4
Supai CDP	-	-	-	-	-	-	-	-	-
Hopi CCD	-	-	-	-	-	-	-	-	-
Hualapai CCD	-	-	-	-	-	-	-	-	-
Kaibab CCD	263	49	49	17	22	28	43	36	19
Fredonia town	194	34	41	11	17	22	37	24	8
Kaibab CDP (part)	-	-	-	-	-	-	-	-	-
Tuba City CCD	4 271	2 133	760	332	83	54	190	269	450
Bitter Springs CDP	98	14	39	15	17	-	7	6	-
Cameron CDP	136	99	31	6	-	-	-	-	-
Kaibito CDP	194	88	29	7	22	7	18	17	6
Lechee CDP	191	58	56	54	-	-	17	6	-
Leupp CDP	88	28	37	8	7	-	-	-	8
Moenkopi CDP	119	36	70	13	-	-	-	-	-
Page city	945	11	82	52	8	20	131	224	417
Tonalea CDP	76	31	8	19	-	-	7	11	-
Tuba City CDP	559	240	177	83	10	20	5	5	19
Williams CCD	1 000	104	153	59	50	78	134	153	269
Grand Canyon Village CDP	-	-	-	-	-	-	-	-	-
Parks CDP (part)	250	28	30	4	17	13	10	35	113
Tusayan CDP	-	-	-	-	-	-	-	-	-
Williams city	540	59	90	33	24	51	86	103	94
Gila County	11 074	1 736	2 292	1 192	720	557	1 348	1 222	2 007
Globe-Miami CCD	3 860	747	760	334	320	234	563	410	492
Central Heights-Midland City CDP	618	129	143	52	30	40	103	69	52
Claypool CDP	413	122	72	52	22	18	77	20	30
Globe city	1 625	246	271	138	177	122	239	178	254
Miami town	384	128	91	31	29	29	52	9	15
Top-of-the-World CDP (part)	-	-	-	-	-	-	-	-	-
Payson CCD	5 527	347	1 104	701	296	235	667	730	1 447

Table 27. **Selected Monthly Owner Costs: 2000**—Con.

[Data based on a sample (except Tables 65-68). For information on confidentiality protection, coverage, sampling error, and nonsampling error, see Appendix G. For location of definitions, see "How to Use This Census Report"]

State County County Subdivision Place	Specified owner-occupied housing units	Selected monthly owner costs							
		Less than $200	$200 to $299	$300 to $399	$400 to $499	$500 to $599	$600 to $799	$800 to $999	$1,000 or more
Gila County—Con.									
Payson CCD—Con.									
Payson town	3 415	186	678	425	201	155	393	467	910
Pine CDP	650	42	124	81	24	24	86	91	178
Strawberry CDP	344	28	89	41	17	10	26	58	75
Sun Valley CDP	188	7	20	17	6	-	18	33	87
Reservation CCD	859	453	239	81	31	14	20	21	-
Canyon Day CDP	172	79	54	15	18	-	-	6	-
Peridot CDP (part)	63	34	7	15	-	-	-	7	-
San Carlos CDP	481	260	140	41	6	14	20	-	-
Tonto CCD	536	94	114	37	41	55	81	48	66
Gisela CDP	111	12	25	3	8	10	25	4	24
Tonto Basin CDP	191	29	46	20	17	24	11	30	14
Young CDP	109	23	26	8	7	15	18	-	12
Winkelman CCD	292	95	75	39	32	19	17	13	2
Hayden town (part)	213	72	53	37	19	16	10	4	2
Winkelman town (part)	69	19	20	2	11	3	7	7	-
Graham County	4 741	757	963	400	345	379	614	641	642
Bonita-Klondyke CCD	94	44	9	3	12	12	12	2	-
Swift Trail Junction CDP (part)	54	24	6	-	12	-	12	-	-
Pima CCD	510	86	76	45	48	33	79	81	62
Pima town	334	51	47	30	34	28	55	61	28
Safford CCD	3 627	365	747	302	255	306	523	549	580
Safford city	1 881	164	397	179	161	144	240	316	280
Swift Trail Junction CDP (part)	123	-	23	13	4	5	18	12	48
Thatcher town	697	67	108	27	51	74	135	107	128
San Carlos CCD	510	262	131	50	30	28	-	9	-
Peridot CDP (part)	165	93	37	19	7	4	-	5	-
Greenlee County	701	186	141	45	66	73	99	67	24
Clifton CCD	375	107	74	19	27	39	59	41	9
Clifton town	251	87	53	15	23	27	30	16	-
Morenci CDP	-	-	-	-	-	-	-	-	-
Duncan CCD	326	79	67	26	39	34	40	26	15
Duncan town	117	19	22	19	12	20	10	10	5
La Paz County	2 247	447	395	180	187	159	410	193	276
Parker CCD	2 247	447	395	180	187	159	410	193	276
Bluewater CDP	27	8	5	4	-	3	5	-	2
Bouse CDP	161	54	50	5	9	13	21	4	5
Cibola CDP	24	-	-	7	-	8	9	-	-
Ehrenberg CDP	76	-	7	-	8	7	14	-	40
Parker town	596	21	70	53	66	50	158	115	63
Parker Strip CDP	490	28	55	22	45	29	128	44	139
Poston CDP	-	-	-	-	-	-	-	-	-
Quartzsite town	303	96	92	14	30	11	36	19	5
Salome CDP	99	40	7	3	10	8	18	4	9
Wenden CDP	119	52	21	22	5	12	4	-	3
Maricopa County	661 903	21 532	54 218	37 199	25 556	26 268	80 848	106 590	309 692
Buckeye CCD	2 444	105	212	131	126	138	439	413	880
Buckeye town (part)	975	24	88	50	53	86	189	161	324
Surprise city (part)	-	-	-	-	-	-	-	-	-
Chandler CCD	55 622	718	2 949	2 071	1 356	1 001	3 918	7 837	35 772
Chandler city (part)	36 268	365	1 357	967	575	550	2 883	6 107	23 464
Gilbert town (part)	8 028	14	118	112	97	69	248	745	6 625
Mesa city (part)	52	-	-	-	-	-	-	-	52
Phoenix city (part)	-	-	-	-	-	-	-	-	-
Queen Creek town (part)	850	31	39	14	32	7	28	39	660
Sun Lakes CDP	5 472	280	1 346	796	479	268	525	647	1 131
Tempe city (part)	2 588	-	22	81	113	8	91	122	2 151
Deer Valley CCD	44 364	249	1 522	2 187	1 523	841	2 499	4 706	30 837
Carefree town (part)	968	7	34	40	87	60	84	47	609
Cave Creek town	1 092	18	64	76	56	59	82	88	649
Glendale city (part)	12 736	25	176	484	375	186	493	1 225	9 772
New River CDP	3 007	37	198	99	120	79	162	228	2 084
Peoria city (part)	9 503	62	671	1 043	511	210	711	1 343	4 952
Phoenix city (part)	12 792	44	222	254	134	142	722	1 482	9 792
Scottsdale city (part)	1 669	16	43	73	121	57	138	112	1 109
Gila Bend CCD	1 535	88	93	90	43	35	128	220	838
Avondale city (part)	6	-	-	-	-	-	-	6	-
Buckeye town (part)	-	-	-	-	-	-	-	-	-
Gila Bend town	229	32	43	34	21	21	43	21	14
Goodyear city (part)	861	-	16	22	8	-	20	95	700
Phoenix CCD	533 220	17 129	41 940	29 923	21 444	23 288	71 599	91 006	236 891
Apache Junction city (part)	-	-	-	-	-	-	-	-	-
Avondale city (part)	7 144	166	328	216	285	270	562	1 147	4 170
Buckeye town (part)	-	-	-	-	-	-	-	-	-
Chandler city (part)	6 105	42	239	175	63	173	764	1 734	2 915
El Mirage city	1 210	65	80	81	53	114	265	416	136
Fountain Hills town	6 441	78	470	521	332	230	469	504	3 837
Gilbert town (part)	21 079	54	470	505	384	251	1 220	2 390	15 805
Glendale city (part)	30 268	310	1 654	1 454	1 166	1 309	5 008	6 947	12 420
Goodyear city (part)	3 955	51	254	349	207	114	234	653	2 093
Guadalupe town	617	121	150	60	40	41	115	54	36
Litchfield Park city	1 264	8	76	121	80	34	115	150	680
Mesa city (part)	76 800	2 651	7 017	3 601	2 378	2 681	9 654	14 655	34 163
Paradise Valley town	4 736	6	55	149	215	159	390	383	3 379
Peoria city (part)	19 277	293	877	512	424	454	2 262	4 302	10 153
Phoenix city (part)	237 258	4 538	16 983	14 433	10 431	12 181	37 734	43 463	97 495
Rio Verde CDP (part)	-	-	-	-	-	-	-	-	-
Scottsdale city (part)	53 490	767	3 324	3 702	2 294	1 795	3 917	5 219	32 472
Sun City CDP	18 101	5 278	5 406	1 472	967	1 268	2 076	971	663
Surprise city (part)	3 261	134	265	106	62	159	493	894	1 148
Tempe city (part)	25 984	526	2 125	1 457	958	1 136	3 880	5 037	10 865
Tolleson city	872	51	171	55	53	57	118	77	290
Youngtown town	943	292	153	18	89	98	233	21	39
St. Johns CCD	295	208	30	26	14	7	8	-	2

Table 27. **Selected Monthly Owner Costs: 2000**—Con.

[Data based on a sample (except Tables 65-68). For information on confidentiality protection, coverage, sampling error, and nonsampling error, see Appendix G. For location of definitions, see "How to Use This Census Report"]

State County County Subdivision Place	Specified owner-occupied housing units	Selected monthly owner costs							
		Less than $200	$200 to $299	$300 to $399	$400 to $499	$500 to $599	$600 to $799	$800 to $999	$1,000 or more
Maricopa County—Con.									
St. Johns CCD—Con.									
Phoenix city (part)	-	-	-	-	-	-	-	-	-
Salt River CCD	889	254	223	135	116	64	42	27	28
Mesa city (part)	-	-	-	-	-	-	-	-	-
Tempe city (part)	-	-	-	-	-	-	-	-	-
Tonto CCD	1 681	-	116	279	196	91	109	79	811
Carefree town (part)	182	-	2	14	23	15	5	3	120
Rio Verde CDP (part)	775	-	114	196	88	57	19	45	256
Scottsdale city (part)	439	-	-	30	60	9	46	22	272
Wickenburg CCD	21 853	2 781	7 133	2 357	738	803	2 106	2 302	3 633
Buckeye town (part)	3	-	-	3	-	-	-	-	-
Peoria city (part)	-	-	-	-	-	-	-	-	-
Sun City West CDP	13 374	1 898	5 736	1 672	401	444	980	978	1 265
Surprise city (part)	6 015	644	1 007	411	177	231	740	1 108	1 697
Wickenburg town	1 004	92	143	92	77	59	173	111	257
Mohave County	28 324	3 053	4 200	1 945	1 592	1 573	5 562	4 520	5 879
Kingman North CCD	8 522	1 358	1 205	456	501	574	1 835	1 261	1 332
Bullhead City city (part)	-	-	-	-	-	-	-	-	-
Dolan Springs CDP	275	99	43	30	21	15	44	9	14
Golden Valley CDP	546	94	76	7	26	22	136	119	66
Kingman city	4 687	587	619	209	237	324	1 137	697	877
New Kingman-Butler CDP	1 288	183	147	68	106	113	251	265	155
Peach Springs CDP	92	43	38	5	3	-	-	-	3
Kingman South CCD	19 355	1 633	2 919	1 435	1 048	968	3 660	3 193	4 499
Arizona Village CDP	-	-	-	-	-	-	-	-	-
Bullhead City city (part)	3 572	197	505	242	284	137	756	552	899
Desert Hills CDP	149	23	16	-	-	-	10	22	78
Lake Havasu City city	12 659	1 224	2 005	924	611	704	2 449	2 043	2 699
Mesquite Creek CDP	99	21	7	8	4	10	30	19	-
Mohave Valley CDP	2 282	88	284	227	110	75	296	476	726
Mojave Ranch Estates CDP	-	-	-	-	-	-	-	-	-
Willow Valley CDP	67	-	-	-	10	-	17	9	31
Mohave North CCD	447	62	76	54	43	31	67	66	48
Colorado City town	150	12	29	35	29	17	19	9	-
Kaibab CDP (part)	44	7	20	3	7	-	7	-	-
Navajo County	15 668	4 984	2 620	1 326	773	855	1 876	1 345	1 889
Apache CCD	1 363	688	311	157	73	78	17	28	11
Cibecue CDP	169	124	26	19	-	-	-	-	-
East Fork CDP	209	100	79	10	8	12	-	-	-
McNary CDP (part)	-	-	-	-	-	-	-	-	-
Whiteriver CDP	582	320	124	67	9	45	-	17	-
Hopi CCD	1 125	768	211	78	24	6	30	-	8
First Mesa CDP	208	106	64	14	8	-	8	-	8
Hotevilla-Bacavi CDP	187	125	53	-	9	-	-	-	-
Jeddito CDP	19	19	-	-	-	-	-	-	-
Keams Canyon CDP	15	8	-	-	7	-	-	-	-
Kykotsmovi Village CDP	136	84	11	35	-	-	6	-	-
Second Mesa CDP	120	64	31	10	-	6	9	-	-
Shongopovi CDP	93	73	13	-	-	-	7	-	-
Indian Wells CCD	1 234	850	210	92	38	13	29	2	-
Dilkon CDP	118	53	42	8	15	-	-	-	-
Greasewood CDP	66	39	6	7	8	-	6	-	-
Little Colorado CCD	2 675	411	494	188	233	217	569	270	293
Holbrook city	779	106	110	62	142	75	103	99	82
Winslow city	1 505	243	332	94	71	111	387	129	138
Winslow West CDP (part)	-	-	-	-	-	-	-	-	-
Pinon CCD	1 183	898	178	73	12	7	-	-	15
Pinon CDP	61	23	24	8	6	-	-	-	-
Snowflake CCD	6 812	518	991	643	364	515	1 211	1 016	1 554
Heber-Overgaard CDP	567	75	114	56	45	43	69	72	93
Pinetop-Lakeside town	833	33	85	97	53	59	161	94	251
Show Low city	1 337	93	222	66	37	112	314	250	243
Snowflake town	758	73	121	73	53	74	130	119	115
Taylor town	456	35	46	20	24	37	138	72	84
Western CCD	1 276	851	225	95	29	19	20	29	8
Chilchinbito CDP	49	8	24	9	-	-	8	-	-
Kayenta CDP	255	68	95	38	9	19	12	14	-
Oljato-Monument Valley CDP	17	17	-	-	-	-	-	-	-
Shonto CDP	58	20	22	16	-	-	-	-	-
Pima County	169 297	9 723	18 418	12 568	8 816	9 224	25 289	27 061	58 198
Ajo CCD	1 129	427	214	94	86	71	110	66	61
Ajo CDP	1 104	422	210	94	80	71	104	66	57
Arivaca CCD	13 090	2 280	3 015	1 047	766	758	1 619	1 516	2 089
Drexel Heights CDP (part)	2 523	76	103	47	126	169	645	675	682
East Sahuarita CDP (part)	-	-	-	-	-	-	-	-	-
Green Valley CDP (part)	7 910	1 873	2 445	676	425	433	672	537	849
Sahuarita town (part)	743	33	79	64	50	40	59	106	312
Three Points CDP (part)	422	34	34	36	30	19	70	86	113
Valencia West CDP	276	8	37	57	38	37	29	27	43
Marana CCD	2 127	135	215	134	106	156	347	472	562
Avra Valley CDP	361	16	38	9	15	30	79	66	108
Marana town (part)	217	11	28	25	5	25	42	68	13
Picture Rocks CDP (part)	615	33	66	40	28	39	54	114	241
Three Points CDP (part)	40	5	4	1	2	-	8	5	15
Tucson Estates CDP (part)	676	68	76	48	38	49	132	133	132
Papago CCD	1 114	569	332	116	43	33	13	4	4
Pisinemo CDP	47	37	5	-	-	5	-	-	-
Santa Rosa CDP	91	64	18	9	-	-	-	-	-
Sells CDP	351	128	122	45	25	19	8	4	-
Tucson CCD	151 837	6 312	14 642	11 177	7 815	8 206	23 200	25 003	55 482
Casas Adobes CDP	13 851	259	1 099	1 063	539	493	1 588	2 433	6 377
Catalina CDP	920	60	107	39	50	62	161	225	216
Catalina Foothills CDP	15 836	123	581	1 375	1 053	832	1 319	1 314	9 239
Corona de Tucson CDP	354	18	47	9	24	20	83	64	89
Drexel-Alvernon CDP	636	20	44	33	47	44	248	126	74

Table 27. **Selected Monthly Owner Costs: 2000**—Con.

[Data based on a sample (except Tables 65-68). For information on confidentiality protection, coverage, sampling error, and nonsampling error, see Appendix G. For location of definitions, see "How to Use This Census Report"]

State County County Subdivision Place	Specified owner-occupied housing units	Selected monthly owner costs							
		Less than $200	$200 to $299	$300 to $399	$400 to $499	$500 to $599	$600 to $799	$800 to $999	$1,000 or more
Pima County—Con.									
Tucson CCD—Con.									
Drexel Heights CDP (part)	1 921	53	145	237	100	95	424	384	483
East Sahuarita CDP (part)	55	-	25	-	-	-	18	4	8
Flowing Wells CDP	1 381	124	146	66	98	127	295	295	230
Green Valley CDP (part)	21	7	14	-	-	-	-	-	-
Littletown CDP	256	8	44	18	43	18	41	71	13
Marana town (part)	3 350	87	168	112	94	87	259	700	1 843
Oro Valley town	9 823	119	1 213	1 094	430	353	550	943	5 121
Picture Rocks CDP (part)	-	-	-	-	-	-	-	-	-
Sahuarita town (part)	4	-	-	-	-	-	4	-	-
South Tucson city	589	168	97	47	42	83	97	46	9
Summit CDP	236	33	33	26	31	62	26	17	8
Tanque Verde CDP	5 138	44	136	325	256	196	344	423	3 414
Tortolita CDP	973	7	52	74	32	34	42	193	539
Tucson city	85 935	4 891	10 040	6 255	4 671	5 352	16 607	15 776	22 343
Tucson Estates CDP (part)	409	66	96	21	11	32	55	16	112
Vail CDP	401	8	40	16	-	-	55	68	214
Pinal County	27 586	2 821	3 815	2 536	1 396	1 881	3 886	4 493	6 758
Casa Grande CCD	5 239	314	599	469	401	451	743	928	1 334
Casa Grande city (part)	4 385	230	509	354	327	369	635	807	1 154
Coolidge CCD	1 881	195	323	193	142	141	389	268	230
Coolidge city	1 459	167	254	137	125	135	333	181	127
Eloy CCD	2 285	290	358	185	151	249	480	315	257
Arizona City CDP	1 103	66	174	96	40	111	300	197	119
Casa Grande city (part)	9	-	9	-	-	-	-	-	-
Eloy city	1 007	200	162	67	102	132	161	96	87
Florence CCD	1 124	143	171	92	62	87	217	189	163
Florence town	722	68	103	54	35	61	136	145	120
Gila River CCD	813	478	147	96	49	-	12	31	-
Blackwater CDP	49	23	7	14	5	-	-	-	-
Sacaton CDP	194	144	30	12	8	-	-	-	-
Santan CDP	79	63	-	16	-	-	-	-	-
Maricopa-Stanfield CCD	691	191	57	52	25	54	68	133	111
Ak-Chin Village CDP	132	119	13	-	-	-	-	-	-
Maricopa CDP	92	-	6	17	-	-	25	19	25
Stanfield CDP	66	9	4	9	13	20	-	11	-
North Pinal CCD	10 928	788	1 440	840	285	509	1 517	2 106	3 443
Apache Junction city (part)	4 848	415	563	218	94	246	827	1 260	1 225
Gold Camp CDP	2 115	59	256	290	48	70	262	329	801
Hayden town (part)	-	-	-	-	-	-	-	-	-
Kearny town	585	43	129	59	24	62	119	76	73
Queen Creek town (part)	10	-	-	5	-	-	-	5	-
Queen Valley CDP	91	20	11	20	11	-	-	10	19
Superior town	763	148	279	84	36	45	82	49	40
Top-of-the-World CDP (part)	47	-	10	-	-	-	11	-	26
Papago CCD	93	54	24	8	-	3	-	-	4
Chuichu CDP	39	18	13	8	-	-	-	-	-
San Manuel CCD	4 532	368	696	601	281	387	460	523	1 216
Dudleyville CDP	170	48	28	31	-	19	38	6	-
Mammoth town	293	61	84	24	16	17	40	32	19
Oracle CDP	684	66	83	76	16	70	83	80	210
San Manuel CDP	938	99	133	48	81	149	182	123	123
Winkelman town (part)	-	-	-	-	-	-	-	-	-
Santa Cruz County	6 420	609	791	511	517	404	1 150	1 018	1 420
Nogales CCD	5 885	545	692	469	472	380	1 098	965	1 264
Amado CDP	33	7	-	10	6	5	-	5	-
Nogales city	2 731	381	409	267	285	141	371	289	588
Rio Rico Northeast CDP	772	16	46	26	65	48	202	154	215
Rio Rico Northwest CDP	449	13	20	29	70	106	90	69	52
Rio Rico Southeast CDP	437	48	26	5	8	-	139	140	71
Rio Rico Southwest CDP	615	15	49	26	9	31	204	162	119
Tubac CDP	358	15	67	42	8	24	34	39	129
Tumacacori-Carmen CDP	105	24	25	13	7	14	-	8	14
Patagonia CCD	535	64	99	42	45	24	52	53	156
Elgin CDP	56	4	4	3	4	9	6	5	21
Patagonia town	131	32	31	12	16	4	12	12	12
Sonoita CDP	231	13	47	11	17	6	26	22	89
Yavapai County	34 758	3 574	5 677	3 098	1 702	1 743	4 770	4 284	9 910
Ashfork CCD	256	95	33	27	28	19	29	18	7
Ash Fork CDP	88	27	12	9	14	3	9	12	2
Seligman CDP	106	41	18	9	8	16	8	6	-
Congress CCD	1 431	310	239	104	73	125	192	161	227
Black Canyon City CDP (part)	418	55	63	27	13	45	58	57	100
Congress CDP	295	109	44	27	12	16	23	50	14
Cordes Lakes CDP (part)	-	-	-	-	-	-	-	-	-
Mayer CDP (part)	-	-	-	-	-	-	-	-	-
Peeples Valley CDP	80	19	10	2	4	4	15	13	13
Peoria city (part)	-	-	-	-	-	-	-	-	-
Spring Valley CDP	100	25	8	16	-	25	17	-	9
Wilhoit CDP	126	33	25	7	13	6	14	14	14
Yarnell CDP	219	40	65	12	7	18	48	14	15
Humboldt CCD	849	154	123	75	33	54	151	61	198
Black Canyon City CDP (part)	-	-	-	-	-	-	-	-	-
Camp Verde town (part)	-	-	-	-	-	-	-	-	-
Cordes Lakes CDP (part)	164	36	36	30	13	14	21	7	7
Dewey-Humboldt CDP (part)	284	39	46	19	-	12	56	29	83
Mayer CDP (part)	220	32	34	18	14	21	33	18	50
Mingus Mountain CCD	5 052	763	969	265	212	250	903	595	1 095
Camp Verde town (part)	-	-	-	-	-	-	-	-	-
Clarkdale town	838	142	169	67	31	39	145	72	173
Cottonwood city (part)	1 445	292	303	35	58	97	263	143	254
Cottonwood-Verde Village CDP (part)	2 356	280	412	128	108	98	435	295	600
Dewey-Humboldt CDP (part)	16	-	-	-	-	-	-	16	-
Jerome town	64	9	18	-	7	7	10	8	5
Prescott Valley town (part)	167	26	28	7	-	7	42	36	21

Table 27. **Selected Monthly Owner Costs: 2000**—Con.

[Data based on a sample (except Tables 65-68). For information on confidentiality protection, coverage, sampling error, and nonsampling error, see Appendix G. For location of definitions, see "How to Use This Census Report"]

State County County Subdivision Place	Specified owner-occupied housing units	Selected monthly owner costs							
		Less than $200	$200 to $299	$300 to $399	$400 to $499	$500 to $599	$600 to $799	$800 to $999	$1,000 or more
Yavapai County—Con.									
Prescott CCD	20 547	1 959	3 403	1 904	930	947	2 854	2 653	5 897
Bagdad CDP	24	4	3	4	5	2	2	-	4
Chino Valley town	1 220	117	182	131	45	36	170	184	355
Dewey-Humboldt CDP (part)	1 253	145	347	153	59	41	147	114	247
Mayer CDP (part)	-	-	-	-	-	-	-	-	-
Paulden CDP	395	83	63	9	37	30	68	24	81
Prescott city	8 157	714	1 569	1 006	436	292	728	894	2 518
Prescott Valley town (part)	4 645	447	625	230	91	255	1 026	909	1 062
Williamson CDP	1 279	30	199	187	84	35	118	54	572
Verde CCD	6 623	293	910	723	426	348	641	796	2 486
Big Park CDP	1 560	8	137	238	221	50	87	109	710
Camp Verde town (part)	1 504	116	315	117	51	212	124	221	348
Cornville CDP	676	54	86	58	60	15	85	121	197
Cottonwood city (part)	-	-	-	-	-	-	-	-	-
Cottonwood-Verde Village CDP (part)	109	9	33	-	-	-	9	33	25
Lake Montezuma CDP	680	48	131	33	8	6	192	151	111
Sedona city (part)	1 771	50	182	229	77	47	110	134	942
Yuma County	21 925	1 665	2 578	1 936	1 298	1 483	4 187	3 559	5 219
Somerton CCD	3 587	395	494	259	379	567	751	354	388
Gadsden CDP	86	19	34	-	-	4	17	9	3
San Luis city	1 656	173	190	141	186	296	436	180	54
Somerton city	1 133	115	200	87	141	219	241	91	39
Yuma city (part)	-	-	-	-	-	-	-	-	-
Wellton CCD	636	114	155	70	51	34	107	53	52
Tacna CDP	62	15	5	8	-	7	12	12	3
Wellton town	259	35	76	23	28	15	50	15	17
Yuma city (part)	-	-	-	-	-	-	-	-	-
Yuma CCD	17 702	1 156	1 929	1 607	868	882	3 329	3 152	4 779
Fortuna Foothills CDP	3 239	547	490	300	158	165	393	384	802
Yuma city (part)	12 023	439	1 226	1 002	576	589	2 353	2 478	3 360

Table 28. **Selected Monthly Owner Costs: 2000**

[Data based on a sample (except Tables 65-68). For information on confidentiality protection, coverage, sampling error, and nonsampling error, see Appendix G.
For location of definitions, see "How to Use This Census Report"]

State County Place	Specified owner-occupied housing units	Selected monthly owner costs							
		Less than $200	$200 to $299	$300 to $399	$400 to $499	$500 to $599	$600 to $799	$800 to $999	$1,000 or more
The State	**1 032 103**	**61 789**	**102 420**	**66 340**	**45 282**	**46 648**	**135 273**	**160 422**	**413 929**
COUNTY									
Apache County	10 027	5 856	1 385	718	473	381	584	302	328
Cochise County	19 237	2 187	2 821	1 517	1 180	1 211	3 105	2 924	4 292
Coconino County	18 195	2 659	2 106	1 169	661	457	1 545	2 203	7 395
Gila County	11 074	1 736	2 292	1 192	720	557	1 348	1 222	2 007
Graham County	4 741	757	963	400	345	379	614	641	642
Greenlee County	701	186	141	45	66	73	99	67	24
La Paz County	2 247	447	395	180	187	159	410	193	276
Maricopa County	661 903	21 532	54 218	37 199	25 556	26 268	80 848	106 590	309 692
Mohave County	28 324	3 053	4 200	1 945	1 592	1 573	5 562	4 520	5 879
Navajo County	15 668	4 984	2 620	1 326	773	855	1 876	1 345	1 889
Pima County	169 297	9 723	18 418	12 568	8 816	9 224	25 289	27 061	58 198
Pinal County	27 586	2 821	3 815	2 536	1 396	1 881	3 886	4 493	6 758
Santa Cruz County	6 420	609	791	511	517	404	1 150	1 018	1 420
Yavapai County	34 758	3 574	5 677	3 098	1 702	1 743	4 770	4 284	9 910
Yuma County	21 925	1 665	2 578	1 936	1 298	1 483	4 187	3 559	5 219
PLACE									
Ajo CDP, Pima County	1 104	422	210	94	80	71	104	66	57
Ak-Chin Village CDP, Pinal County	132	119	13	-	-	-	-	-	-
Amado CDP, Santa Cruz County	33	7	-	10	6	5	-	5	-
Apache Junction city	4 848	415	563	218	94	246	827	1 260	1 225
Maricopa County (part)	-	-	-	-	-	-	-	-	-
Pinal County (part)	4 848	415	563	218	94	246	827	1 260	1 225
Arizona City CDP, Pinal County	1 103	66	174	96	40	111	300	197	119
Arizona Village CDP, Mohave County	-	-	-	-	-	-	-	-	-
Ash Fork CDP, Yavapai County	88	27	12	9	14	3	9	12	2
Avondale city, Maricopa County	7 150	166	328	216	285	270	562	1 153	4 170
Avra Valley CDP, Pima County	361	16	38	9	15	30	79	66	108
Bagdad CDP, Yavapai County	24	4	3	4	5	2	2	-	4
Benson city, Cochise County	786	68	201	58	60	68	110	95	126
Big Park CDP, Yavapai County	1 560	8	137	238	221	50	87	109	710
Bisbee city, Cochise County	1 657	387	325	199	137	143	253	123	90
Bitter Springs CDP, Coconino County	98	14	39	15	17	-	7	6	-
Black Canyon City CDP, Yavapai County	418	55	63	27	13	45	58	57	100
Blackwater CDP, Pinal County	49	23	7	14	5	-	-	-	-
Bluewater CDP, La Paz County	27	8	5	4	-	3	5	-	2
Bouse CDP, La Paz County	161	54	50	5	9	13	21	4	5
Buckeye town, Maricopa County	978	24	88	53	53	86	189	161	324
Bullhead City city, Mohave County	3 572	197	505	242	284	137	756	552	899
Burnside CDP, Apache County	74	55	-	-	19	-	-	-	-
Cameron CDP, Coconino County	136	99	31	6	-	-	-	-	-
Camp Verde town, Yavapai County	1 504	116	315	117	51	212	124	221	348
Canyon Day CDP, Gila County	172	79	54	15	18	-	-	6	-
Carefree town, Maricopa County	1 150	7	36	54	110	75	89	50	729
Casa Grande city, Pinal County	4 394	230	518	354	327	369	635	807	1 154
Casas Adobes CDP, Pima County	13 851	259	1 099	1 063	539	493	1 588	2 433	6 377
Catalina CDP, Pima County	920	60	107	39	50	62	161	225	216
Catalina Foothills CDP, Pima County	15 836	123	581	1 375	1 053	832	1 319	1 314	9 239
Cave Creek town, Maricopa County	1 092	18	64	76	56	59	82	88	649
Central Heights-Midland City CDP, Gila County	618	129	143	52	30	40	103	69	52
Chandler city, Maricopa County	42 373	407	1 596	1 142	638	723	3 647	7 841	26 379
Chilchinbito CDP, Navajo County	49	8	24	9	-	-	8	-	-
Chinle CDP, Apache County	320	187	73	19	8	19	14	-	-
Chino Valley town, Yavapai County	1 220	117	182	131	45	36	170	184	355
Chuichu CDP, Pinal County	39	18	13	8	-	-	-	-	-
Cibecue CDP, Navajo County	169	124	26	19	-	-	-	-	-
Cibola CDP, La Paz County	24	-	-	7	-	8	9	-	-
Clarkdale town, Yavapai County	838	142	169	67	31	39	145	72	173
Claypool CDP, Gila County	413	122	72	52	22	18	77	20	30
Clifton town, Greenlee County	251	87	53	15	23	27	30	16	-
Colorado City town, Mohave County	150	12	29	35	29	17	19	9	-
Congress CDP, Yavapai County	295	109	44	27	12	16	23	50	14
Coolidge city, Pinal County	1 459	167	254	137	125	135	333	181	127
Cordes Lakes CDP, Yavapai County	164	36	36	30	13	14	21	7	7
Cornville CDP, Yavapai County	676	54	86	58	60	15	85	121	197
Corona de Tucson CDP, Pima County	354	18	47	9	24	20	83	64	89
Cottonwood city, Yavapai County	1 445	292	303	35	58	97	263	143	254
Cottonwood-Verde Village CDP, Yavapai County	2 465	289	445	128	108	98	444	328	625
Dennehotso CDP, Apache County	86	67	13	6	-	-	-	-	-
Desert Hills CDP, Mohave County	149	23	16	-	-	-	10	22	78
Dewey-Humboldt CDP, Yavapai County	1 553	184	393	172	59	53	203	159	330
Dilkon CDP, Navajo County	118	53	42	8	15	-	-	-	-
Dolan Springs CDP, Mohave County	275	99	43	30	21	15	44	9	14
Douglas city, Cochise County	2 470	522	430	164	193	162	472	286	241
Drexel-Alvernon CDP, Pima County	636	20	44	33	47	44	248	126	74
Drexel Heights CDP, Pima County	4 444	129	248	284	226	264	1 069	1 059	1 165
Dudleyville CDP, Pinal County	170	48	28	31	-	19	38	6	-
Duncan town, Greenlee County	117	19	22	19	12	20	10	10	5
Eagar town, Apache County	816	50	107	65	73	77	209	113	122
East Fork CDP, Navajo County	209	100	79	10	8	12	-	-	-
East Sahuarita CDP, Pima County	55	-	25	-	-	-	18	4	8
Ehrenberg CDP, La Paz County	76	-	7	-	8	7	14	-	40
Elgin CDP, Santa Cruz County	56	4	4	3	4	9	6	5	21
El Mirage city, Maricopa County	1 210	65	80	81	53	114	265	416	136
Eloy city, Pinal County	1 007	200	162	67	102	132	161	96	87
First Mesa CDP, Navajo County	208	106	64	14	8	-	8	-	8

Table 28. **Selected Monthly Owner Costs: 2000**—Con.

[Data based on a sample (except Tables 65-68). For information on confidentiality protection, coverage, sampling error, and nonsampling error, see Appendix G.
For location of definitions, see "How to Use This Census Report"]

State County Place	Specified owner-occupied housing units	Selected monthly owner costs							
		Less than $200	$200 to $299	$300 to $399	$400 to $499	$500 to $599	$600 to $799	$800 to $999	$1,000 or more
PLACE—Con.									
Flagstaff city, Coconino County	7 606	152	765	420	265	152	649	1 169	4 034
Florence town, Pinal County	722	68	103	54	35	61	136	145	120
Flowing Wells CDP, Pima County	1 381	124	146	66	98	127	295	295	230
Fort Defiance CDP, Apache County	348	184	60	26	30	13	29	-	6
Fortuna Foothills CDP, Yuma County	3 239	547	490	300	158	165	393	384	802
Fountain Hills town, Maricopa County	6 441	78	470	521	332	230	469	504	3 837
Fredonia town, Coconino County	194	34	41	11	17	22	37	24	8
Gadsden CDP, Yuma County	86	19	34	-	-	4	17	9	3
Ganado CDP, Apache County	110	40	33	23	-	9	5	-	-
Gila Bend town, Maricopa County	229	32	43	34	21	21	43	21	14
Gilbert town, Maricopa County	29 107	68	588	617	481	320	1 468	3 135	22 430
Gisela CDP, Gila County	111	12	25	3	8	10	25	4	24
Glendale city, Maricopa County	43 004	335	1 830	1 938	1 541	1 495	5 501	8 172	22 192
Globe city, Gila County	1 625	246	271	138	177	122	239	178	254
Gold Camp CDP, Pinal County	2 115	59	256	290	48	70	262	329	801
Golden Valley CDP, Mohave County	546	94	76	7	26	22	136	119	66
Goodyear city, Maricopa County	4 816	51	270	371	215	114	254	748	2 793
Grand Canyon Village CDP, Coconino County	-	-	-	-	-	-	-	-	-
Greasewood CDP, Navajo County	66	39	6	7	8	-	6	-	-
Green Valley CDP, Pima County	7 931	1 880	2 459	676	425	433	672	537	849
Guadalupe town, Maricopa County	617	121	150	60	40	41	115	54	36
Hayden town	213	72	53	37	19	16	10	4	2
Gila County (part)	213	72	53	37	19	16	10	4	2
Pinal County (part)	-	-	-	-	-	-	-	-	-
Heber-Overgaard CDP, Navajo County	567	75	114	56	45	43	69	72	93
Holbrook city, Navajo County	779	106	110	62	142	75	103	99	82
Hotevilla-Bacavi CDP, Navajo County	187	125	53	-	9	-	-	-	-
Houck CDP, Apache County	181	133	39	5	-	4	-	-	-
Huachuca City town, Cochise County	367	32	34	14	44	56	95	48	44
Jeddito CDP, Navajo County	19	19	-	-	-	-	-	-	-
Jerome town, Yavapai County	64	9	18	-	7	7	10	8	5
Kachina Village CDP, Coconino County	539	15	49	-	-	15	41	85	334
Kaibab CDP	44	7	20	3	7	-	7	-	-
Coconino County (part)	-	-	-	-	-	-	-	-	-
Mohave County (part)	44	7	20	3	7	-	7	-	-
Kaibito CDP, Coconino County	194	88	29	7	22	7	18	17	6
Kayenta CDP, Navajo County	255	68	95	38	9	19	12	14	-
Keams Canyon CDP, Navajo County	15	8	-	-	7	-	-	-	-
Kearny town, Pinal County	585	43	129	59	24	62	119	76	73
Kingman city, Mohave County	4 687	587	619	209	237	324	1 137	697	877
Kykotsmovi Village CDP, Navajo County	136	84	11	35	-	-	6	-	-
Lake Havasu City city, Mohave County	12 659	1 224	2 005	924	611	704	2 449	2 043	2 699
Lake Montezuma CDP, Yavapai County	680	48	131	33	8	6	192	151	111
Lechee CDP, Coconino County	191	58	56	54	-	-	17	6	-
Leupp CDP, Coconino County	88	28	37	8	7	-	-	-	8
Litchfield Park city, Maricopa County	1 264	8	76	121	80	34	115	150	680
Littletown CDP, Pima County	256	8	44	18	43	18	41	71	13
Lukachukai CDP, Apache County	188	124	22	5	-	21	9	-	7
McNary CDP	30	14	5	3	2	5	-	1	-
Apache County (part)	30	14	5	3	2	5	-	1	-
Navajo County (part)	-	-	-	-	-	-	-	-	-
Mammoth town, Pinal County	293	61	84	24	16	17	40	32	19
Many Farms CDP, Apache County	123	74	13	20	6	4	6	-	-
Marana town, Pima County	3 567	98	196	137	99	112	301	768	1 856
Maricopa CDP, Pinal County	92	-	6	17	-	-	25	19	25
Mayer CDP, Yavapai County	220	32	34	18	14	21	33	18	50
Mesa city, Maricopa County	76 852	2 651	7 017	3 601	2 378	2 681	9 654	14 655	34 215
Mesquite Creek CDP, Mohave County	99	21	7	8	4	10	30	19	-
Miami town, Gila County	384	128	91	31	29	29	52	9	15
Moenkopi CDP, Coconino County	119	36	70	13	-	-	-	-	-
Mohave Valley CDP, Mohave County	2 282	88	284	227	110	75	296	476	726
Mojave Ranch Estates CDP, Mohave County	-	-	-	-	-	-	-	-	-
Morenci CDP, Greenlee County	-	-	-	-	-	-	-	-	-
Mountainaire CDP, Coconino County	250	7	24	8	11	15	71	29	85
Munds Park CDP, Coconino County	356	8	34	23	35	-	88	63	105
Naco CDP, Cochise County	111	27	19	15	10	8	9	11	12
Nazlini CDP, Apache County	85	73	12	-	-	-	-	-	-
New Kingman-Butler CDP, Mohave County	1 288	183	147	68	106	113	251	265	155
New River CDP, Maricopa County	3 007	37	198	99	120	79	162	228	2 084
Nogales city, Santa Cruz County	2 731	381	409	267	285	141	371	289	588
Oljato-Monument Valley CDP, Navajo County	17	17	-	-	-	-	-	-	-
Oracle CDP, Pinal County	684	66	83	76	16	70	83	80	210
Oro Valley town, Pima County	9 823	119	1 213	1 094	430	353	550	943	5 121
Page city, Coconino County	945	11	82	52	8	20	131	224	417
Paradise Valley town, Maricopa County	4 736	6	55	149	215	159	390	383	3 379
Parker town, La Paz County	596	21	70	53	66	50	158	115	63
Parker Strip CDP, La Paz County	490	28	55	22	45	29	128	44	139
Parks CDP, Coconino County	250	28	30	4	17	13	10	35	113
Patagonia town, Santa Cruz County	131	32	31	12	16	4	12	12	12
Paulden CDP, Yavapai County	395	83	63	9	37	30	68	24	81
Payson town, Gila County	3 415	186	678	425	201	155	393	467	910
Peach Springs CDP, Mohave County	92	43	38	5	3	-	-	-	3
Peeples Valley CDP, Yavapai County	80	19	10	2	4	4	15	13	13
Peoria city	28 780	355	1 548	1 555	935	664	2 973	5 645	15 105
Maricopa County (part)	28 780	355	1 548	1 555	935	664	2 973	5 645	15 105
Yavapai County (part)	-	-	-	-	-	-	-	-	-

Table 28. **Selected Monthly Owner Costs: 2000**—Con.

[Data based on a sample (except Tables 65-68). For information on confidentiality protection, coverage, sampling error, and nonsampling error, see Appendix G. For location of definitions, see "How to Use This Census Report"]

State County Place	Specified owner-occupied housing units	Selected monthly owner costs							
		Less than $200	$200 to $299	$300 to $399	$400 to $499	$500 to $599	$600 to $799	$800 to $999	$1,000 or more
PLACE—Con.									
Peridot CDP	228	127	44	34	7	4	-	12	-
Gila County (part)	63	34	7	15	-	-	-	7	-
Graham County (part)	165	93	37	19	7	4	-	5	-
Phoenix city, Maricopa County	250 050	4 582	17 205	14 687	10 565	12 323	38 456	44 945	107 287
Picture Rocks CDP, Pima County	615	33	66	40	28	39	54	114	241
Pima town, Graham County	334	51	47	30	34	28	55	61	28
Pine CDP, Gila County	650	42	124	81	24	24	86	91	178
Pinetop-Lakeside town, Navajo County	833	33	85	97	53	59	161	94	251
Pinon CDP, Navajo County	61	23	24	8	6	-	-	-	-
Pirtleville CDP, Cochise County	273	81	74	6	24	8	53	22	5
Pisinemo CDP, Pima County	47	37	5	-	-	5	-	-	-
Poston CDP, La Paz County	-	-	-	-	-	-	-	-	-
Prescott city, Yavapai County	8 157	714	1 569	1 006	436	292	728	894	2 518
Prescott Valley town, Yavapai County	4 812	473	653	237	91	262	1 068	945	1 083
Quartzsite town, La Paz County	303	96	92	14	30	11	36	19	5
Queen Creek town	860	31	39	19	32	7	28	44	660
Maricopa County (part)	850	31	39	14	32	7	28	39	660
Pinal County (part)	10	-	-	5	-	-	-	5	-
Queen Valley CDP, Pinal County	91	20	11	20	11	-	-	10	19
Red Mesa CDP, Apache County	26	26	-	-	-	-	-	-	-
Rio Rico Northeast CDP, Santa Cruz County	772	16	46	26	65	48	202	154	215
Rio Rico Northwest CDP, Santa Cruz County	449	13	20	29	70	106	90	69	52
Rio Rico Southeast CDP, Santa Cruz County	437	48	26	5	8	-	139	140	71
Rio Rico Southwest CDP, Santa Cruz County	615	15	49	26	9	31	204	162	119
Rio Verde CDP, Maricopa County	775	-	114	196	88	57	19	45	256
Rock Point CDP, Apache County	57	46	-	5	-	6	-	-	-
Rough Rock CDP, Apache County	30	23	7	-	-	-	-	-	-
Round Rock CDP, Apache County	94	47	29	-	9	-	-	-	9
Sacaton CDP, Pinal County	194	144	30	12	8	-	-	-	-
Safford city, Graham County	1 881	164	397	179	161	144	240	316	280
Sahuarita town, Pima County	747	33	79	64	50	40	63	106	312
St. David CDP, Cochise County	173	25	40	8	13	9	27	9	42
St. Johns city, Apache County	536	43	120	88	43	36	80	63	63
St. Michaels CDP, Apache County	145	48	-	25	15	22	35	-	-
Salome CDP, La Paz County	99	40	7	3	10	8	18	4	9
San Carlos CDP, Gila County	481	260	140	41	6	14	20	-	-
San Luis city, Yuma County	1 656	173	190	141	186	296	436	180	54
San Manuel CDP, Pinal County	938	99	133	48	81	149	182	123	123
Santan CDP, Pinal County	79	63	-	16	-	-	-	-	-
Santa Rosa CDP, Pima County	91	64	18	9	-	-	-	-	-
Sawmill CDP, Apache County	121	89	18	8	6	-	-	-	-
Scottsdale city, Maricopa County	55 598	783	3 367	3 805	2 475	1 861	4 101	5 353	33 853
Second Mesa CDP, Navajo County	120	64	31	10	-	6	9	-	-
Sedona city	2 714	69	298	374	162	66	182	200	1 363
Coconino County (part)	943	19	116	145	85	19	72	66	421
Yavapai County (part)	1 771	50	182	229	77	47	110	134	942
Seligman CDP, Yavapai County	106	41	18	9	8	16	8	6	-
Sells CDP, Pima County	351	128	122	45	25	19	8	4	-
Shongopovi CDP, Navajo County	93	73	13	-	-	-	7	-	-
Shonto CDP, Navajo County	58	20	22	16	-	-	-	-	-
Show Low city, Navajo County	1 337	93	222	66	37	112	314	250	243
Sierra Vista city, Cochise County	6 474	280	791	501	286	329	970	1 335	1 982
Sierra Vista Southeast CDP, Cochise County	2 833	67	175	176	90	96	433	546	1 250
Snowflake town, Navajo County	758	73	121	73	53	74	130	119	115
Somerton city, Yuma County	1 133	115	200	87	141	219	241	91	39
Sonoita CDP, Santa Cruz County	231	13	47	11	17	6	26	22	89
South Tucson city, Pima County	589	168	97	47	42	83	97	46	9
Springerville town, Apache County	337	43	58	31	29	37	63	38	38
Spring Valley CDP, Yavapai County	100	25	8	16	-	25	17	-	9
Stanfield CDP, Pinal County	66	9	4	9	13	20	-	11	-
Steamboat CDP, Apache County	19	-	8	11	-	-	-	-	-
Strawberry CDP, Gila County	344	28	89	41	17	10	26	58	75
Summit CDP, Pima County	236	33	33	26	31	62	26	17	8
Sun City CDP, Maricopa County	18 101	5 278	5 406	1 472	967	1 268	2 076	971	663
Sun City West CDP, Maricopa County	13 374	1 898	5 736	1 672	401	444	980	978	1 265
Sun Lakes CDP, Maricopa County	5 472	280	1 346	796	479	268	525	647	1 131
Sun Valley CDP, Gila County	188	7	20	17	6	-	18	33	87
Supai CDP, Coconino County	-	-	-	-	-	-	-	-	-
Superior town, Pinal County	763	148	279	84	36	45	82	49	40
Surprise city, Maricopa County	9 276	778	1 272	517	239	390	1 233	2 002	2 845
Swift Trail Junction CDP, Graham County	177	24	29	13	16	5	30	12	48
Tacna CDP, Yuma County	62	15	5	8	-	7	12	12	3
Tanque Verde CDP, Pima County	5 138	44	136	325	256	196	344	423	3 414
Taylor town, Navajo County	456	35	46	20	24	37	138	72	84
Teec Nos Pos CDP, Apache County	134	88	30	-	8	8	-	-	-
Tempe city, Maricopa County	28 572	526	2 147	1 538	1 071	1 144	3 971	5 159	13 016
Thatcher town, Graham County	697	67	108	27	51	74	135	107	128
Three Points CDP, Pima County	462	39	38	37	32	19	78	91	128
Tolleson city, Maricopa County	872	51	171	55	53	57	118	77	290
Tombstone city, Cochise County	304	52	77	29	21	18	56	26	25
Tonalea CDP, Coconino County	76	31	8	19	-	-	7	11	-
Tonto Basin CDP, Gila County	191	29	46	20	17	24	11	30	14
Top-of-the-World CDP	47	-	10	-	-	-	11	-	26
Gila County (part)	-	-	-	-	-	-	-	-	-
Pinal County (part)	47	-	10	-	-	-	11	-	26

Table 28. **Selected Monthly Owner Costs: 2000**—Con.

[Data based on a sample (except Tables 65-68). For information on confidentiality protection, coverage, sampling error, and nonsampling error, see Appendix G. For location of definitions, see "How to Use This Census Report"]

State County Place	Specified owner-occupied housing units	Selected monthly owner costs							
		Less than $200	$200 to $299	$300 to $399	$400 to $499	$500 to $599	$600 to $799	$800 to $999	$1,000 or more
PLACE—Con.									
Tortolita CDP, Pima County	973	7	52	74	32	34	42	193	539
Tsaile CDP, Apache County	76	19	21	8	20	-	-	8	-
Tubac CDP, Santa Cruz County	358	15	67	42	8	24	34	39	129
Tuba City CDP, Coconino County	559	240	177	83	10	20	5	5	19
Tucson city, Pima County	85 935	4 891	10 040	6 255	4 671	5 352	16 607	15 776	22 343
Tucson Estates CDP, Pima County	1 085	134	172	69	49	81	187	149	244
Tumacacori-Carmen CDP, Santa Cruz County	105	24	25	13	7	14	-	8	14
Tusayan CDP, Coconino County	-	-	-	-	-	-	-	-	-
Vail CDP, Pima County	401	8	40	16	-	-	55	68	214
Valencia West CDP, Pima County	276	8	37	57	38	37	29	27	43
Wellton town, Yuma County	259	35	76	23	28	15	50	15	17
Wenden CDP, La Paz County	119	52	21	22	5	12	4	-	3
Whetstone CDP, Cochise County	327	-	60	18	35	26	109	30	49
Whiteriver CDP, Navajo County	582	320	124	67	9	45	-	17	-
Wickenburg town, Maricopa County	1 004	92	143	92	77	59	173	111	257
Wilhoit CDP, Yavapai County	126	33	25	7	13	6	14	14	14
Willcox city, Cochise County	553	41	104	78	34	65	93	72	66
Williams city, Coconino County	540	59	90	33	24	51	86	103	94
Williamson CDP, Yavapai County	1 279	30	199	187	84	35	118	54	572
Willow Valley CDP, Mohave County	67	-	-	-	10	-	17	9	31
Window Rock CDP, Apache County	282	112	38	47	51	21	5	8	-
Winkelman town	69	19	20	2	11	3	7	7	-
Gila County (part)	69	19	20	2	11	3	7	7	-
Pinal County (part)	-	-	-	-	-	-	-	-	-
Winslow city, Navajo County	1 505	243	332	94	71	111	387	129	138
Winslow West CDP	-	-	-	-	-	-	-	-	-
Coconino County (part)	-	-	-	-	-	-	-	-	-
Navajo County (part)	-	-	-	-	-	-	-	-	-
Yarnell CDP, Yavapai County	219	40	65	12	7	18	48	14	15
Young CDP, Gila County	109	23	26	8	7	15	18	-	12
Youngtown town, Maricopa County	943	292	153	18	89	98	233	21	39
Yuma city, Yuma County	12 023	439	1 226	1 002	576	589	2 353	2 478	3 360

Table 29. **Gross Rent: 2000**

[Data based on a sample (except Tables 65-68). For information on confidentiality protection, coverage, sampling error, and nonsampling error, see Appendix G.
For location of definitions, see "How to Use This Census Report"]

State County County Subdivision Place	Specified renter-occupied housing units paying cash rent	Gross rent							
		Less than $250	$250 to $499	$500 to $749	$750 to $999	$1,000 to $1,499	$1,500 to $1,999	$2,000 or more	Median (dollars)
The State	**572 266**	**29 837**	**135 811**	**234 646**	**111 043**	**48 722**	**8 188**	**4 019**	**619**
Apache County	3 605	1 195	1 559	682	119	29	9	12	342
Chinle CCD	1 058	412	488	112	34	-	-	12	287
Chinle CDP	575	234	240	78	18	-	-	5	291
Lukachukai CDP	18	11	7	-	-	-	-	-	233
Many Farms CDP	196	65	126	5	-	-	-	-	287
Nazlini CDP	7	7	-	-	-	-	-	-	100-
Rough Rock CDP	48	7	35	6	-	-	-	-	356
Round Rock CDP	8	8	-	-	-	-	-	-	125
Tsaile CDP	104	61	36	-	-	-	-	7	229
Dennehotso CCD	9	-	-	9	-	-	-	-	575
Dennehotso CDP	9	-	-	9	-	-	-	-	575
Eagar-Springerville CCD	443	89	156	158	29	11	-	-	470
Eagar town	227	41	57	100	20	9	-	-	537
Springerville town (part)	159	42	65	41	9	2	-	-	435
Fort Apache CCD	52	13	24	13	-	2	-	-	417
McNary CDP (part)	50	11	24	13	-	2	-	-	425
Fort Defiance CCD	1 343	514	517	275	21	16	-	-	333
Burnside CDP	65	23	28	14	-	-	-	-	387
Fort Defiance CDP	325	76	170	74	5	-	-	-	390
Ganado CDP	231	171	42	10	8	-	-	-	196
Houck CDP	49	10	39	-	-	-	-	-	308
St. Michaels CDP	24	-	24	-	-	-	-	-	407
Sawmill CDP	-	-	-	-	-	-	-	-	-
Steamboat CDP	7	-	7	-	-	-	-	-	325
Window Rock CDP	453	154	137	138	8	16	-	-	390
Puerco CCD	132	43	72	17	-	-	-	-	313
St. Johns CCD	375	51	229	80	15	-	-	-	432
St. Johns city	209	25	107	62	15	-	-	-	472
Springerville town (part)	75	11	59	5	-	-	-	-	338
Sweetwater CCD	193	73	73	18	20	-	9	-	321
Red Mesa CDP	73	52	10	-	11	-	-	-	229
Rock Point CDP	54	6	42	6	-	-	-	-	340
Teec Nos Pos CDP	39	15	15	-	-	-	9	-	288
Cochise County	11 562	1 343	5 218	3 453	1 252	273	8	15	470
Benson CCD	769	135	308	263	45	18	-	-	436
Benson city	482	84	227	126	45	-	-	-	412
St. David CDP	152	44	45	45	-	18	-	-	419
Bisbee CCD	1 656	169	743	501	173	70	-	-	482
Bisbee city	865	139	446	250	30	-	-	-	429
Naco CDP	50	3	41	6	-	-	-	-	394
Sierra Vista city (part)	51	-	-	7	19	25	-	-	994
Sierra Vista Southeast CDP (part)	527	15	171	177	119	45	-	-	610
Bowie CCD	96	24	62	10	-	-	-	-	330
Douglas CCD	1 946	496	1 041	311	68	30	-	-	363
Douglas city	1 626	460	812	260	64	30	-	-	348
Pirtleville CDP	67	6	38	23	-	-	-	-	463
Elfrida CCD	189	21	131	37	-	-	-	-	378
Sierra Vista CCD	6 177	392	2 555	2 146	921	148	8	7	512
Huachuca City town	247	62	101	74	8	2	-	-	396
Sierra Vista city (part)	5 117	267	2 106	1 756	834	139	8	7	521
Sierra Vista Southeast CDP (part)	243	-	66	127	43	7	-	-	560
Tombstone city	184	14	111	53	6	-	-	-	420
Whetstone CDP	115	-	45	63	7	-	-	-	531
Willcox CCD	729	106	378	185	45	7	-	8	427
Willcox city	450	74	244	104	20	-	-	8	410
Coconino County	14 379	1 133	3 206	5 698	3 047	1 061	173	61	629
Coconino CCD	11 210	393	1 938	4 885	2 769	991	173	61	672
Flagstaff city	9 693	290	1 715	4 477	2 271	777	102	61	662
Kachina Village CDP	224	19	12	39	104	39	11	-	796
Mountainaire CDP	106	-	-	45	48	13	-	-	800
Munds Park CDP	87	-	-	36	44	7	-	-	828
Parks CDP (part)	-	-	-	-	-	-	-	-	-
Sedona city (part)	445	9	63	122	111	114	26	-	793
Winslow West CDP (part)	33	19	14	-	-	-	-	-	190
Havasupai CCD	16	12	4	-	-	-	-	-	150
Supai CDP	-	-	-	-	-	-	-	-	-
Hopi CCD	-	-	-	-	-	-	-	-	-
Hualapai CCD	-	-	-	-	-	-	-	-	-
Kaibab CCD	188	40	74	66	8	-	-	-	425
Fredonia town	62	6	27	27	2	-	-	-	450
Kaibab CDP (part)	-	-	-	-	-	-	-	-	-
Tuba City CCD	1 753	335	762	475	124	57	-	-	425
Bitter Springs CDP	-	-	-	-	-	-	-	-	-
Cameron CDP	14	-	-	-	-	14	-	-	1 219
Kaibito CDP	90	17	67	6	-	-	-	-	357
Lechee CDP	18	-	4	14	-	-	-	-	592
Leupp CDP	85	18	55	12	-	-	-	-	407
Moenkopi CDP	81	49	11	21	-	-	-	-	234
Page city	558	32	204	210	95	17	-	-	541
Tonalea CDP	20	7	9	4	-	-	-	-	267
Tuba City CDP	825	199	377	201	29	19	-	-	379
Williams CCD	1 212	353	428	272	146	13	-	-	366
Grand Canyon Village CDP	513	202	186	86	35	4	-	-	284
Parks CDP (part)	32	4	2	8	15	3	-	-	770
Tusayan CDP	156	52	44	40	16	4	-	-	317
Williams city	370	61	146	124	39	-	-	-	466
Gila County	3 583	528	1 259	1 076	578	124	11	7	501
Globe-Miami CCD	1 417	162	688	453	89	25	-	-	463
Central Heights-Midland City CDP	112	14	66	32	-	-	-	-	471
Claypool CDP	79	-	34	38	7	-	-	-	509
Globe city	728	77	355	200	73	23	-	-	460
Miami town	225	45	117	57	4	2	-	-	426
Top-of-the-World CDP (part)	-	-	-	-	-	-	-	-	-
Payson CCD	1 690	189	392	533	466	92	11	7	654

Table 29. **Gross Rent: 2000**—Con.

[Data based on a sample (except Tables 65-68). For information on confidentiality protection, coverage, sampling error, and nonsampling error, see Appendix G. For location of definitions, see "How to Use This Census Report"]

State County County Subdivision Place	Specified renter-occupied housing units paying cash rent	Gross rent							
		Less than $250	$250 to $499	$500 to $749	$750 to $999	$1,000 to $1,499	$1,500 to $1,999	$2,000 or more	Median (dollars)
Gila County—Con.									
Payson CCD—Con.									
Payson town	1 253	143	239	421	359	76	8	7	671
Pine CDP	84	3	16	34	26	2	3	-	704
Strawberry CDP	51	-	3	20	23	5	-	-	764
Sun Valley CDP	142	16	76	24	26	-	-	-	418
Reservation CCD	303	155	95	42	11	-	-	-	246
Canyon Day CDP	54	32	8	14	-	-	-	-	214
Peridot CDP (part)	6	6	-	-	-	-	-	-	175
San Carlos CDP	225	117	74	28	6	-	-	-	244
Tonto CCD	124	22	60	34	5	3	-	-	428
Gisela CDP	39	-	30	9	-	-	-	-	425
Tonto Basin CDP	34	3	10	18	-	3	-	-	520
Young CDP	37	8	17	7	5	-	-	-	419
Winkelman CCD	49	-	24	14	7	4	-	-	505
Hayden town (part)	25	-	15	5	3	2	-	-	438
Winkelman town (part)	24	-	9	9	4	2	-	-	600
Graham County	2 159	376	995	618	144	26	-	-	449
Bonita-Klondyke CCD	47	27	14	6	-	-	-	-	142
Swift Trail Junction CDP (part)	8	-	5	3	-	-	-	-	490
Pima CCD	185	12	102	54	12	5	-	-	468
Pima town	123	5	77	30	11	-	-	-	449
Safford CCD	1 647	159	789	558	120	21	-	-	473
Safford city	915	96	418	328	59	14	-	-	476
Swift Trail Junction CDP (part)	59	-	25	28	6	-	-	-	516
Thatcher town	312	49	159	104	-	-	-	-	448
San Carlos CCD	280	178	90	-	12	-	-	-	226
Peridot CDP (part)	23	18	5	-	-	-	-	-	209
Greenlee County	1 393	416	858	90	12	7	4	6	291
Clifton CCD	1 231	360	785	57	12	7	4	6	289
Clifton town	555	162	352	19	12	-	4	6	292
Morenci CDP	643	195	413	28	-	7	-	-	284
Duncan CCD	162	56	73	33	-	-	-	-	337
Duncan town	75	35	30	10	-	-	-	-	271
La Paz County	1 483	254	641	418	141	21	-	8	442
Parker CCD	1 483	254	641	418	141	21	-	8	442
Bluewater CDP	86	-	12	46	28	-	-	-	706
Bouse CDP	16	4	7	5	-	-	-	-	340
Cibola CDP	-	-	-	-	-	-	-	-	-
Ehrenberg CDP	209	21	107	66	15	-	-	-	446
Parker town	336	25	139	135	35	2	-	-	503
Parker Strip CDP	307	15	102	115	51	16	-	8	530
Poston CDP	48	18	30	-	-	-	-	-	271
Quartzsite town	117	35	53	22	7	-	-	-	351
Salome CDP	73	21	50	2	-	-	-	-	277
Wenden CDP	68	27	37	4	-	-	-	-	332
Maricopa County	355 409	12 670	59 354	154 361	81 997	38 262	6 045	2 720	666
Buckeye CCD	1 072	233	418	338	53	30	-	-	449
Buckeye town (part)	638	167	274	183	-	14	-	-	433
Surprise city (part)	-	-	-	-	-	-	-	-	-
Chandler CCD	15 006	259	1 380	4 602	5 139	3 195	369	62	795
Chandler city (part)	13 506	244	1 182	4 116	4 958	2 678	280	48	795
Gilbert town (part)	450	-	19	49	16	290	70	6	1 174
Mesa city (part)	326	-	29	247	50	-	-	-	650
Phoenix city (part)	-	-	-	-	-	-	-	-	-
Queen Creek town (part)	71	8	15	11	12	16	9	-	765
Sun Lakes CDP	233	7	7	77	25	109	-	8	1 002
Tempe city (part)	119	-	7	5	18	79	10	-	1 300
Deer Valley CCD	5 207	64	279	825	1 869	1 516	439	215	946
Carefree town (part)	130	-	18	51	30	19	6	6	717
Cave Creek town	251	6	16	113	43	33	26	14	737
Glendale city (part)	2 537	17	85	366	1 282	695	66	26	912
New River CDP	218	9	20	26	66	72	15	10	940
Peoria city (part)	1 072	10	7	192	286	313	153	111	1 053
Phoenix city (part)	756	7	111	48	126	344	111	9	1 093
Scottsdale city (part)	96	7	-	6	-	8	43	32	1 871
Gila Bend CCD	407	89	146	92	28	47	5	-	433
Avondale city (part)	-	-	-	-	-	-	-	-	-
Buckeye town (part)	-	-	-	-	-	-	-	-	-
Gila Bend town	212	54	107	40	8	3	-	-	379
Goodyear city (part)	37	-	3	3	-	26	5	-	1 301
Phoenix CCD	330 590	11 596	56 284	147 648	74 445	33 170	5 112	2 335	659
Apache Junction city (part)	70	-	20	50	-	-	-	-	565
Avondale city (part)	2 291	266	538	864	309	297	10	7	583
Buckeye town (part)	-	-	-	-	-	-	-	-	-
Chandler city (part)	2 465	13	86	809	955	510	35	57	795
El Mirage city	543	134	206	112	91	-	-	-	435
Fountain Hills town	1 288	12	18	278	610	300	62	8	898
Gilbert town (part)	4 668	54	116	1 987	1 314	1 009	162	26	772
Glendale city (part)	23 003	1 110	5 417	11 464	3 352	1 575	85	-	587
Goodyear city (part)	831	43	36	287	260	154	25	26	784
Guadalupe town	290	68	111	111	-	-	-	-	427
Litchfield Park city	174	-	20	58	20	73	-	3	795
Mesa city (part)	47 549	1 127	5 737	24 618	10 958	4 490	459	160	669
Paradise Valley town	96	9	-	14	15	33	-	25	1 076
Peoria city (part)	4 836	161	371	1 357	875	1 221	428	423	904
Phoenix city (part)	177 606	7 358	37 391	80 962	35 526	14 035	1 852	482	621
Rio Verde CDP (part)	-	-	-	-	-	-	-	-	-
Scottsdale city (part)	26 329	450	1 062	7 467	10 232	5 258	1 164	696	844
Sun City CDP	2 322	40	80	901	450	282	273	296	799
Surprise city (part)	776	36	323	228	124	65	-	-	523
Tempe city (part)	30 484	506	3 094	13 987	8 691	3 584	520	102	715
Tolleson city	448	69	170	183	26	-	-	-	486
Youngtown town	601	11	181	269	82	17	26	15	561
St. Johns CCD	193	99	69	7	2	14	2	-	243

Table 29. **Gross Rent: 2000**—Con.

[Data based on a sample (except Tables 65-68). For information on confidentiality protection, coverage, sampling error, and nonsampling error, see Appendix G. For location of definitions, see "How to Use This Census Report"]

State County County Subdivision Place	Specified renter-occupied housing units paying cash rent	Gross rent							
		Less than $250	$250 to $499	$500 to $749	$750 to $999	$1,000 to $1,499	$1,500 to $1,999	$2,000 or more	Median (dollars)
Maricopa County—Con.									
St. Johns CCD—Con.									
Phoenix city (part)	-	-	-	-	-	-	-	-	-
Salt River CCD	337	130	159	43	5	-	-	-	297
Mesa city (part)	-	-	-	-	-	-	-	-	-
Tempe city (part)	-	-	-	-	-	-	-	-	-
Tonto CCD	76	35	-	27	8	3	3	-	559
Carefree town (part)	6	-	-	-	-	3	3	-	1 500
Rio Verde CDP (part)	8	-	-	-	8	-	-	-	950
Scottsdale city (part)	-	-	-	-	-	-	-	-	-
Wickenburg CCD	2 521	165	619	779	448	287	115	108	629
Buckeye town (part)	-	-	-	-	-	-	-	-	-
Peoria city (part)	-	-	-	-	-	-	-	-	-
Sun City West CDP	552	-	8	101	146	111	86	100	1 054
Surprise city (part)	630	-	71	217	186	119	29	8	789
Wickenburg town	802	108	271	301	80	42	-	-	511
Mohave County	15 128	839	4 960	6 536	2 311	434	40	8	559
Kingman North CCD	4 341	384	1 841	1 541	503	72	-	-	495
Bullhead City city (part)	-	-	-	-	-	-	-	-	-
Dolan Springs CDP	81	5	57	15	4	-	-	-	353
Golden Valley CDP	277	15	111	129	22	-	-	-	513
Kingman city	2 162	185	848	730	340	59	-	-	510
New Kingman-Butler CDP	1 381	28	697	577	79	-	-	-	493
Peach Springs CDP	82	52	15	9	2	4	-	-	218
Kingman South CCD	10 583	415	3 024	4 941	1 796	359	40	8	592
Arizona Village CDP	72	5	54	13	-	-	-	-	382
Bullhead City city (part)	5 286	197	1 539	2 603	805	142	-	-	591
Desert Hills CDP	172	14	64	83	5	6	-	-	517
Lake Havasu City city	3 789	116	998	1 712	780	145	30	8	609
Mesquite Creek CDP	6	6	-	-	-	-	-	-	150
Mohave Valley CDP	980	43	248	419	196	64	10	-	608
Mojave Ranch Estates CDP	-	-	-	-	-	-	-	-	-
Willow Valley CDP	7	-	-	7	-	-	-	-	525
Mohave North CCD	204	40	95	54	12	3	-	-	414
Colorado City town	19	5	11	3	-	-	-	-	345
Kaibab CDP (part)	34	17	17	-	-	-	-	-	250
Navajo County	5 753	1 435	2 459	1 424	327	108	-	-	396
Apache CCD	742	404	274	64	-	-	-	-	241
Cibecue CDP	71	24	47	-	-	-	-	-	313
East Fork CDP	6	6	-	-	-	-	-	-	225
McNary CDP (part)	-	-	-	-	-	-	-	-	-
Whiteriver CDP	452	302	126	24	-	-	-	-	223
Hopi CCD	279	152	94	25	-	8	-	-	241
First Mesa CDP	29	18	11	-	-	-	-	-	133
Hotevilla-Bacavi CDP	6	-	6	-	-	-	-	-	425
Jeddito CDP	56	31	18	7	-	-	-	-	243
Keams Canyon CDP	31	-	31	-	-	-	-	-	346
Kykotsmovi Village CDP	40	31	9	-	-	-	-	-	218
Second Mesa CDP	18	-	-	18	-	-	-	-	575
Shongopovi CDP	-	-	-	-	-	-	-	-	-
Indian Wells CCD	248	120	117	11	-	-	-	-	257
Dilkon CDP	116	53	52	11	-	-	-	-	263
Greasewood CDP	49	7	42	-	-	-	-	-	322
Little Colorado CCD	1 548	190	904	392	48	14	-	-	425
Holbrook city	457	53	250	141	8	5	-	-	427
Winslow city	919	121	543	216	33	6	-	-	428
Winslow West CDP (part)	-	-	-	-	-	-	-	-	-
Pinon CCD	264	132	132	-	-	-	-	-	250
Pinon CDP	146	73	73	-	-	-	-	-	250
Snowflake CCD	2 136	284	637	870	259	86	-	-	536
Heber-Overgaard CDP	117	-	46	62	9	-	-	-	551
Pinetop-Lakeside town	346	18	89	181	28	30	-	-	592
Show Low city	701	122	246	242	82	9	-	-	490
Snowflake town	202	35	69	98	-	-	-	-	494
Taylor town	139	33	30	62	9	5	-	-	511
Western CCD	536	153	301	62	20	-	-	-	340
Chilchinbito CDP	27	-	7	-	20	-	-	-	775
Kayenta CDP	393	128	219	46	-	-	-	-	310
Oljato-Monument Valley CDP	-	-	-	-	-	-	-	-	-
Shonto CDP	91	16	59	16	-	-	-	-	405
Pima County	112 714	5 371	40 490	43 569	14 768	6 016	1 436	1 064	544
Ajo CCD	332	65	147	100	18	2	-	-	412
Ajo CDP	300	54	130	96	18	2	-	-	433
Arivaca CCD	2 436	136	735	957	500	96	12	-	569
Drexel Heights CDP (part)	572	-	104	320	141	7	-	-	597
East Sahuarita CDP (part)	-	-	-	-	-	-	-	-	-
Green Valley CDP (part)	847	10	244	322	202	59	10	-	627
Sahuarita town (part)	217	7	12	78	104	14	2	-	764
Three Points CDP (part)	170	15	70	69	9	7	-	-	500
Valencia West CDP	93	-	58	32	-	3	-	-	416
Marana CCD	1 102	54	323	527	156	42	-	-	587
Avra Valley CDP	217	12	82	83	29	11	-	-	536
Marana town (part)	132	-	93	33	6	-	-	-	445
Picture Rocks CDP (part)	292	-	45	180	51	16	-	-	656
Three Points CDP (part)	16	2	8	6	-	-	-	-	475
Tucson Estates CDP (part)	276	9	35	174	58	-	-	-	610
Papago CCD	444	214	149	51	10	5	15	-	261
Pisinemo CDP	5	5	-	-	-	-	-	-	125
Santa Rosa CDP	4	-	4	-	-	-	-	-	375
Sells CDP	212	95	97	20	-	-	-	-	279
Tucson CCD	108 400	4 902	39 136	41 934	14 084	5 871	1 409	1 064	544
Casas Adobes CDP	7 006	82	475	3 336	1 831	952	200	130	713
Catalina CDP	304	10	104	139	33	18	-	-	537
Catalina Foothills CDP	6 720	26	569	2 953	1 815	938	251	168	736
Corona de Tucson CDP	20	-	-	7	13	-	-	-	923
Drexel-Alvernon CDP	345	27	151	158	-	-	9	-	490

Table 29. **Gross Rent: 2000**—Con.

[Data based on a sample (except Tables 65-68). For information on confidentiality protection, coverage, sampling error, and nonsampling error, see Appendix G. For location of definitions, see "How to Use This Census Report"]

State County County Subdivision Place	Specified renter-occupied housing units paying cash rent	Gross rent							
		Less than $250	$250 to $499	$500 to $749	$750 to $999	$1,000 to $1,499	$1,500 to $1,999	$2,000 or more	Median (dollars)
Pima County—Con.									
Tucson CCD—Con.									
Drexel Heights CDP (part)	617	-	247	310	60	-	-	-	543
East Sahuarita CDP (part)	105	3	42	51	9	-	-	-	515
Flowing Wells CDP	1 278	97	536	464	148	33	-	-	502
Green Valley CDP (part)	233	8	16	-	-	-	40	169	2 000+
Littletown CDP	40	-	-	40	-	-	-	-	592
Marana town (part)	571	6	10	282	153	111	9	-	738
Oro Valley town	1 878	44	39	785	606	284	93	27	767
Picture Rocks CDP (part)	-	-	-	-	-	-	-	-	-
Sahuarita town (part)	-	-	-	-	-	-	-	-	-
South Tucson city	1 020	149	644	207	20	-	-	-	361
Summit CDP	230	21	107	90	-	12	-	-	488
Tanque Verde CDP	225	-	22	35	40	87	23	18	1 097
Tortolita CDP	205	8	37	132	16	-	12	-	577
Tucson city	85 815	4 365	35 528	32 468	8 990	3 161	751	552	516
Tucson Estates CDP (part)	70	20	8	27	15	-	-	-	522
Vail CDP	31	-	19	12	-	-	-	-	491
Pinal County	11 893	1 338	4 381	4 342	1 326	408	81	17	509
Casa Grande CCD	3 641	315	1 231	1 497	403	154	32	9	534
Casa Grande city (part)	3 151	261	1 023	1 308	364	154	32	9	541
Coolidge CCD	1 007	177	333	377	96	24	-	-	496
Coolidge city	788	148	277	290	63	10	-	-	474
Eloy CCD	1 196	223	504	360	83	26	-	-	462
Arizona City CDP	256	18	74	99	56	9	-	-	588
Casa Grande city (part)	-	-	-	-	-	-	-	-	-
Eloy city	821	200	382	220	8	11	-	-	396
Florence CCD	773	107	341	251	57	17	-	-	447
Florence town	633	92	268	211	45	17	-	-	461
Gila River CCD	443	197	238	8	-	-	-	-	268
Blackwater CDP	24	24	-	-	-	-	-	-	100-
Sacaton CDP	78	51	27	-	-	-	-	-	191
Santan CDP	9	-	9	-	-	-	-	-	275
Maricopa-Stanfield CCD	419	42	188	152	37	-	-	-	457
Ak-Chin Village CDP	6	6	-	-	-	-	-	-	213
Maricopa CDP	86	9	54	23	-	-	-	-	349
Stanfield CDP	72	3	56	13	-	-	-	-	369
North Pinal CCD	3 590	222	1 162	1 458	566	141	41	-	551
Apache Junction city (part)	2 197	94	776	914	314	58	41	-	538
Gold Camp CDP	236	-	37	73	73	53	-	-	761
Hayden town (part)	-	-	-	-	-	-	-	-	-
Kearny town	124	7	23	76	17	1	-	-	618
Queen Creek town (part)	6	-	6	-	-	-	-	-	475
Queen Valley CDP	28	-	10	18	-	-	-	-	661
Superior town	288	81	169	38	-	-	-	-	336
Top-of-the-World CDP (part)	36	-	10	26	-	-	-	-	606
Papago CCD	11	-	11	-	-	-	-	-	411
Chuichu CDP	4	-	4	-	-	-	-	-	275
San Manuel CCD	813	55	373	239	84	46	8	8	492
Dudleyville CDP	57	13	44	-	-	-	-	-	408
Mammoth town	120	12	66	40	-	2	-	-	459
Oracle CDP	319	15	171	62	63	8	-	-	475
San Manuel CDP	229	7	82	119	21	-	-	-	556
Winkelman town (part)	-	-	-	-	-	-	-	-	-
Santa Cruz County	3 291	384	1 458	1 094	296	59	-	-	475
Nogales CCD	3 140	369	1 388	1 040	284	59	-	-	476
Amado CDP	14	-	-	7	7	-	-	-	750
Nogales city	2 395	345	1 250	625	129	46	-	-	442
Rio Rico Northeast CDP	115	-	5	53	51	6	-	-	749
Rio Rico Northwest CDP	294	17	59	185	33	-	-	-	559
Rio Rico Southeast CDP	31	-	9	22	-	-	-	-	552
Rio Rico Southwest CDP	44	-	-	30	14	-	-	-	675
Tubac CDP	13	-	-	-	6	7	-	-	1 018
Tumacacori-Carmen CDP	37	7	17	-	13	-	-	-	354
Patagonia CCD	151	15	70	54	12	-	-	-	453
Elgin CDP	4	-	2	2	-	-	-	-	525
Patagonia town	101	12	51	30	8	-	-	-	416
Sonoita CDP	19	2	7	10	-	-	-	-	513
Yavapai County	17 051	1 121	4 162	6 919	3 093	1 328	338	90	600
Ashfork CCD	112	22	72	16	2	-	-	-	372
Ash Fork CDP	40	6	26	8	-	-	-	-	443
Seligman CDP	58	12	38	8	-	-	-	-	341
Congress CCD	500	60	215	184	36	5	-	-	475
Black Canyon City CDP (part)	214	-	78	102	34	-	-	-	528
Congress CDP	62	5	34	21	2	-	-	-	467
Cordes Lakes CDP (part)	-	-	-	-	-	-	-	-	-
Mayer CDP (part)	-	-	-	-	-	-	-	-	-
Peeples Valley CDP	12	-	9	3	-	-	-	-	338
Peoria city (part)	-	-	-	-	-	-	-	-	-
Spring Valley CDP	57	34	11	12	-	-	-	-	238
Wilhoit CDP	19	5	6	8	-	-	-	-	413
Yarnell CDP	73	4	45	24	-	-	-	-	440
Humboldt CCD	285	18	149	78	40	-	-	-	480
Black Canyon City CDP (part)	-	-	-	-	-	-	-	-	-
Camp Verde town (part)	-	-	-	-	-	-	-	-	-
Cordes Lakes CDP (part)	171	-	99	52	20	-	-	-	486
Dewey-Humboldt CDP (part)	25	12	-	-	13	-	-	-	754
Mayer CDP (part)	89	6	50	26	7	-	-	-	456
Mingus Mountain CCD	2 809	310	611	1 211	458	199	9	11	586
Camp Verde town (part)	-	-	-	-	-	-	-	-	-
Clarkdale town	270	15	77	119	53	6	-	-	605
Cottonwood city (part)	1 771	289	425	714	200	134	9	-	550
Cottonwood-Verde Village CDP (part)	674	-	92	334	184	53	-	11	665
Dewey-Humboldt CDP (part)	-	-	-	-	-	-	-	-	-
Jerome town	63	3	14	26	16	4	-	-	548
Prescott Valley town (part)	-	-	-	-	-	-	-	-	-

Table 29. **Gross Rent: 2000**—Con.

[Data based on a sample (except Tables 65-68). For information on confidentiality protection, coverage, sampling error, and nonsampling error, see Appendix G. For location of definitions, see "How to Use This Census Report"]

State County County Subdivision Place	Specified renter-occupied housing units paying cash rent	Gross rent							
		Less than $250	$250 to $499	$500 to $749	$750 to $999	$1,000 to $1,499	$1,500 to $1,999	$2,000 or more	Median (dollars)
Yavapai County—Con.									
Prescott CCD	10 359	543	2 721	4 306	1 936	610	214	29	590
Bagdad CDP	496	190	296	6	2	2	-	-	267
Chino Valley town	623	56	168	310	71	18	-	-	595
Dewey-Humboldt CDP (part)	339	10	77	123	102	27	-	-	646
Mayer CDP (part)	-	-	-	-	-	-	-	-	-
Paulden CDP	134	9	53	72	-	-	-	-	508
Prescott city	5 030	134	1 569	1 982	730	396	190	29	571
Prescott Valley town (part)	2 609	96	275	1 324	806	108	-	-	657
Williamson CDP	61	2	13	21	5	5	15	-	688
Verde CCD	2 986	168	394	1 124	621	514	115	50	707
Big Park CDP	721	-	52	217	142	212	56	42	890
Camp Verde town (part)	658	159	165	280	54	-	-	-	502
Cornville CDP	296	-	54	193	49	-	-	-	635
Cottonwood city (part)	-	-	-	-	-	-	-	-	-
Cottonwood-Verde Village CDP (part)	40	-	9	20	11	-	-	-	605
Lake Montezuma CDP	311	-	56	143	102	10	-	-	690
Sedona city (part)	838	9	38	227	213	284	59	8	922
Yuma County	12 863	1 434	4 811	4 366	1 632	566	43	11	508
Somerton CCD	1 710	348	1 040	242	76	4	-	-	371
Gadsden CDP	64	19	33	12	-	-	-	-	293
San Luis city	764	157	478	107	22	-	-	-	380
Somerton city	515	97	319	89	10	-	-	-	360
Yuma city (part)	-	-	-	-	-	-	-	-	-
Wellton CCD	338	86	155	83	8	3	-	3	352
Tacna CDP	27	6	19	2	-	-	-	-	297
Wellton town	77	6	38	30	-	3	-	-	413
Yuma city (part)	-	-	-	-	-	-	-	-	-
Yuma CCD	10 815	1 000	3 616	4 041	1 548	559	43	8	535
Fortuna Foothills CDP	567	12	193	209	92	61	-	-	596
Yuma city (part)	8 749	834	2 559	3 493	1 358	465	32	8	549

Table 30. **Gross Rent: 2000**

[Data based on a sample (except Tables 65-68). For information on confidentiality protection, coverage, sampling error, and nonsampling error, see Appendix G.
For location of definitions, see "How to Use This Census Report"]

State County Place	Specified renter-occupied housing units paying cash rent	Gross rent							
		Less than $250	$250 to $499	$500 to $749	$750 to $999	$1,000 to $1,499	$1,500 to $1,999	$2,000 or more	Median (dollars)
The State	**572 266**	**29 837**	**135 811**	**234 646**	**111 043**	**48 722**	**8 188**	**4 019**	**619**
COUNTY									
Apache County	3 605	1 195	1 559	682	119	29	9	12	342
Cochise County	11 562	1 343	5 218	3 453	1 252	273	8	15	470
Coconino County	14 379	1 133	3 206	5 698	3 047	1 061	173	61	629
Gila County	3 583	528	1 259	1 076	578	124	11	7	501
Graham County	2 159	376	995	618	144	26	-	-	449
Greenlee County	1 393	416	858	90	12	7	4	6	291
La Paz County	1 483	254	641	418	141	21	-	8	442
Maricopa County	355 409	12 670	59 354	154 361	81 997	38 262	6 045	2 720	666
Mohave County	15 128	839	4 960	6 536	2 311	434	40	8	559
Navajo County	5 753	1 435	2 459	1 424	327	108	-	-	396
Pima County	112 714	5 371	40 490	43 569	14 768	6 016	1 436	1 064	544
Pinal County	11 893	1 338	4 381	4 342	1 326	408	81	17	509
Santa Cruz County	3 291	384	1 458	1 094	296	59	-	-	475
Yavapai County	17 051	1 121	4 162	6 919	3 093	1 328	338	90	600
Yuma County	12 863	1 434	4 811	4 366	1 632	566	43	11	508
PLACE									
Ajo CDP, Pima County	300	54	130	96	18	2	-	-	433
Ak-Chin Village CDP, Pinal County	6	6	-	-	-	-	-	-	213
Amado CDP, Santa Cruz County	14	-	-	7	7	-	-	-	750
Apache Junction city	2 267	94	796	964	314	58	41	-	541
Maricopa County (part)	70	-	20	50	-	-	-	-	565
Pinal County (part)	2 197	94	776	914	314	58	41	-	538
Arizona City CDP, Pinal County	256	18	74	99	56	9	-	-	588
Arizona Village CDP, Mohave County	72	5	54	13	-	-	-	-	382
Ash Fork CDP, Yavapai County	40	6	26	8	-	-	-	-	443
Avondale city, Maricopa County	2 291	266	538	864	309	297	10	7	583
Avra Valley CDP, Pima County	217	12	82	83	29	11	-	-	536
Bagdad CDP, Yavapai County	496	190	296	6	2	2	-	-	267
Benson city, Cochise County	482	84	227	126	45	-	-	-	412
Big Park CDP, Yavapai County	721	-	52	217	142	212	56	42	890
Bisbee city, Cochise County	865	139	446	250	30	-	-	-	429
Bitter Springs CDP, Coconino County	-	-	-	-	-	-	-	-	-
Black Canyon City CDP, Yavapai County	214	-	78	102	34	-	-	-	528
Blackwater CDP, Pinal County	24	24	-	-	-	-	-	-	100-
Bluewater CDP, La Paz County	86	-	12	46	28	-	-	-	706
Bouse CDP, La Paz County	16	4	7	5	-	-	-	-	340
Buckeye town, Maricopa County	638	167	274	183	-	14	-	-	433
Bullhead City city, Mohave County	5 286	197	1 539	2 603	805	142	-	-	591
Burnside CDP, Apache County	65	23	28	14	-	-	-	-	387
Cameron CDP, Coconino County	14	-	-	-	-	14	-	-	1 219
Camp Verde town, Yavapai County	658	159	165	280	54	-	-	-	502
Canyon Day CDP, Gila County	54	32	8	14	-	-	-	-	214
Carefree town, Maricopa County	136	-	18	51	30	22	9	6	742
Casa Grande city, Pinal County	3 151	261	1 023	1 308	364	154	32	9	541
Casas Adobes CDP, Pima County	7 006	82	475	3 336	1 831	952	200	130	713
Catalina CDP, Pima County	304	10	104	139	33	18	-	-	537
Catalina Foothills CDP, Pima County	6 720	26	569	2 953	1 815	938	251	168	736
Cave Creek town, Maricopa County	251	6	16	113	43	33	26	14	737
Central Heights-Midland City CDP, Gila County	112	14	66	32	-	-	-	-	471
Chandler city, Maricopa County	15 971	257	1 268	4 925	5 913	3 188	315	105	795
Chilchinbito CDP, Navajo County	27	-	7	-	20	-	-	-	775
Chinle CDP, Apache County	575	234	240	78	18	-	-	5	291
Chino Valley town, Yavapai County	623	56	168	310	71	18	-	-	595
Chuichu CDP, Pinal County	4	-	4	-	-	-	-	-	275
Cibecue CDP, Navajo County	71	24	47	-	-	-	-	-	313
Cibola CDP, La Paz County	-	-	-	-	-	-	-	-	-
Clarkdale town, Yavapai County	270	15	77	119	53	6	-	-	605
Claypool CDP, Gila County	79	-	34	38	7	-	-	-	509
Clifton town, Greenlee County	555	162	352	19	12	-	4	6	292
Colorado City town, Mohave County	19	5	11	3	-	-	-	-	345
Congress CDP, Yavapai County	62	5	34	21	2	-	-	-	467
Coolidge city, Pinal County	788	148	277	290	63	10	-	-	474
Cordes Lakes CDP, Yavapai County	171	-	99	52	20	-	-	-	486
Cornville CDP, Yavapai County	296	-	54	193	49	-	-	-	635
Corona de Tucson CDP, Pima County	20	-	-	7	13	-	-	-	923
Cottonwood city, Yavapai County	1 771	289	425	714	200	134	9	-	550
Cottonwood-Verde Village CDP, Yavapai County	714	-	101	354	195	53	-	11	658
Dennehotso CDP, Apache County	9	-	-	9	-	-	-	-	575
Desert Hills CDP, Mohave County	172	14	64	83	5	6	-	-	517
Dewey-Humboldt CDP, Yavapai County	364	22	77	123	115	27	-	-	647
Dilkon CDP, Navajo County	116	53	52	11	-	-	-	-	263
Dolan Springs CDP, Mohave County	81	5	57	15	4	-	-	-	353
Douglas city, Cochise County	1 626	460	812	260	64	30	-	-	348
Drexel-Alvernon CDP, Pima County	345	27	151	158	-	-	9	-	490
Drexel Heights CDP, Pima County	1 189	-	351	630	201	7	-	-	567
Dudleyville CDP, Pinal County	57	13	44	-	-	-	-	-	408
Duncan town, Greenlee County	75	35	30	10	-	-	-	-	271
Eagar town, Apache County	227	41	57	100	20	9	-	-	537
East Fork CDP, Navajo County	6	6	-	-	-	-	-	-	225
East Sahuarita CDP, Pima County	105	3	42	51	9	-	-	-	515
Ehrenberg CDP, La Paz County	209	21	107	66	15	-	-	-	446
Elgin CDP, Santa Cruz County	4	-	2	2	-	-	-	-	525
El Mirage city, Maricopa County	543	134	206	112	91	-	-	-	435
Eloy city, Pinal County	821	200	382	220	8	11	-	-	396
First Mesa CDP, Navajo County	29	18	11	-	-	-	-	-	133

Table 30. **Gross Rent: 2000**—Con.

[Data based on a sample (except Tables 65-68). For information on confidentiality protection, coverage, sampling error, and nonsampling error, see Appendix G. For location of definitions, see "How to Use This Census Report"]

State County Place	Specified renter-occupied housing units paying cash rent	Gross rent: Less than $250	$250 to $499	$500 to $749	$750 to $999	$1,000 to $1,499	$1,500 to $1,999	$2,000 or more	Median (dollars)
PLACE—Con.									
Flagstaff city, Coconino County	9 693	290	1 715	4 477	2 271	777	102	61	662
Florence town, Pinal County	633	92	268	211	45	17	-	-	461
Flowing Wells CDP, Pima County	1 278	97	536	464	148	33	-	-	502
Fort Defiance CDP, Apache County	325	76	170	74	5	-	-	-	390
Fortuna Foothills CDP, Yuma County	567	12	193	209	92	61	-	-	596
Fountain Hills town, Maricopa County	1 288	12	18	278	610	300	62	8	898
Fredonia town, Coconino County	62	6	27	27	2	-	-	-	450
Gadsden CDP, Yuma County	64	19	33	12	-	-	-	-	293
Ganado CDP, Apache County	231	171	42	10	8	-	-	-	196
Gila Bend town, Maricopa County	212	54	107	40	8	3	-	-	379
Gilbert town, Maricopa County	5 118	54	135	2 036	1 330	1 299	232	32	792
Gisela CDP, Gila County	39	-	30	9	-	-	-	-	425
Glendale city, Maricopa County	25 540	1 127	5 502	11 830	4 634	2 270	151	26	612
Globe city, Gila County	728	77	355	200	73	23	-	-	460
Gold Camp CDP, Pinal County	236	-	37	73	73	53	-	-	761
Golden Valley CDP, Mohave County	277	15	111	129	22	-	-	-	513
Goodyear city, Maricopa County	868	43	39	290	260	180	30	26	793
Grand Canyon Village CDP, Coconino County	513	202	186	86	35	4	-	-	284
Greasewood CDP, Navajo County	49	7	42	-	-	-	-	-	322
Green Valley CDP, Pima County	1 080	18	260	322	202	59	50	169	700
Guadalupe town, Maricopa County	290	68	111	111	-	-	-	-	427
Hayden town	25	-	15	5	3	2	-	-	438
Gila County (part)	25	-	15	5	3	2	-	-	438
Pinal County (part)	-	-	-	-	-	-	-	-	-
Heber-Overgaard CDP, Navajo County	117	-	46	62	9	-	-	-	551
Holbrook city, Navajo County	457	53	250	141	8	5	-	-	427
Hotevilla-Bacavi CDP, Navajo County	6	-	6	-	-	-	-	-	425
Houck CDP, Apache County	49	10	39	-	-	-	-	-	308
Huachuca City town, Cochise County	247	62	101	74	8	2	-	-	396
Jeddito CDP, Navajo County	56	31	18	7	-	-	-	-	243
Jerome town, Yavapai County	63	3	14	26	16	4	-	-	548
Kachina Village CDP, Coconino County	224	19	12	39	104	39	11	-	796
Kaibab CDP	34	17	17	-	-	-	-	-	250
Coconino County (part)	-	-	-	-	-	-	-	-	-
Mohave County (part)	34	17	17	-	-	-	-	-	250
Kaibito CDP, Coconino County	90	17	67	6	-	-	-	-	357
Kayenta CDP, Navajo County	393	128	219	46	-	-	-	-	310
Keams Canyon CDP, Navajo County	31	-	31	-	-	-	-	-	346
Kearny town, Pinal County	124	7	23	76	17	1	-	-	618
Kingman city, Mohave County	2 162	185	848	730	340	59	-	-	510
Kykotsmovi Village CDP, Navajo County	40	31	9	-	-	-	-	-	218
Lake Havasu City city, Mohave County	3 789	116	998	1 712	780	145	30	8	609
Lake Montezuma CDP, Yavapai County	311	-	56	143	102	10	-	-	690
Lechee CDP, Coconino County	18	-	4	14	-	-	-	-	592
Leupp CDP, Coconino County	85	18	55	12	-	-	-	-	407
Litchfield Park city, Maricopa County	174	-	20	58	20	73	-	3	795
Littletown CDP, Pima County	40	-	-	40	-	-	-	-	592
Lukachukai CDP, Apache County	18	11	7	-	-	-	-	-	233
McNary CDP	50	11	24	13	-	2	-	-	425
Apache County (part)	50	11	24	13	-	2	-	-	425
Navajo County (part)	-	-	-	-	-	-	-	-	-
Mammoth town, Pinal County	120	12	66	40	-	2	-	-	459
Many Farms CDP, Apache County	196	65	126	5	-	-	-	-	287
Marana town, Pima County	703	6	103	315	159	111	9	-	687
Maricopa CDP, Pinal County	86	9	54	23	-	-	-	-	349
Mayer CDP, Yavapai County	89	6	50	26	7	-	-	-	456
Mesa city, Maricopa County	47 875	1 127	5 766	24 865	11 008	4 490	459	160	669
Mesquite Creek CDP, Mohave County	6	6	-	-	-	-	-	-	150
Miami town, Gila County	225	45	117	57	4	2	-	-	426
Moenkopi CDP, Coconino County	81	49	11	21	-	-	-	-	234
Mohave Valley CDP, Mohave County	980	43	248	419	196	64	10	-	608
Mojave Ranch Estates CDP, Mohave County	-	-	-	-	-	-	-	-	-
Morenci CDP, Greenlee County	643	195	413	28	-	7	-	-	284
Mountainaire CDP, Coconino County	106	-	-	45	48	13	-	-	800
Munds Park CDP, Coconino County	87	-	-	36	44	7	-	-	828
Naco CDP, Cochise County	50	3	41	6	-	-	-	-	394
Nazlini CDP, Apache County	7	7	-	-	-	-	-	-	100-
New Kingman-Butler CDP, Mohave County	1 381	28	697	577	79	-	-	-	493
New River CDP, Maricopa County	218	9	20	26	66	72	15	10	940
Nogales city, Santa Cruz County	2 395	345	1 250	625	129	46	-	-	442
Oljato-Monument Valley CDP, Navajo County	-	-	-	-	-	-	-	-	-
Oracle CDP, Pinal County	319	15	171	62	63	8	-	-	475
Oro Valley town, Pima County	1 878	44	39	785	606	284	93	27	767
Page city, Coconino County	558	32	204	210	95	17	-	-	541
Paradise Valley town, Maricopa County	96	9	-	14	15	33	-	25	1 076
Parker town, La Paz County	336	25	139	135	35	2	-	-	503
Parker Strip CDP, La Paz County	307	15	102	115	51	16	-	8	530
Parks CDP, Coconino County	32	4	2	8	15	3	-	-	770
Patagonia town, Santa Cruz County	101	12	51	30	8	-	-	-	416
Paulden CDP, Yavapai County	134	9	53	72	-	-	-	-	508
Payson town, Gila County	1 253	143	239	421	359	76	8	7	671
Peach Springs CDP, Mohave County	82	52	15	9	2	4	-	-	218
Peeples Valley CDP, Yavapai County	12	-	9	3	-	-	-	-	338
Peoria city	5 908	171	378	1 549	1 161	1 534	581	534	941
Maricopa County (part)	5 908	171	378	1 549	1 161	1 534	581	534	941
Yavapai County (part)	-	-	-	-	-	-	-	-	-

Table 30. **Gross Rent: 2000**—Con.

[Data based on a sample (except Tables 65-68). For information on confidentiality protection, coverage, sampling error, and nonsampling error, see Appendix G. For location of definitions, see "How to Use This Census Report"]

State County Place	Specified renter-occupied housing units paying cash rent	Gross rent: Less than $250	$250 to $499	$500 to $749	$750 to $999	$1,000 to $1,499	$1,500 to $1,999	$2,000 or more	Median (dollars)
PLACE—Con.									
Peridot CDP	29	24	5	-	-	-	-	-	193
Gila County (part)	6	6	-	-	-	-	-	-	175
Graham County (part)	23	18	5	-	-	-	-	-	209
Phoenix city, Maricopa County	178 362	7 365	37 502	81 010	35 652	14 379	1 963	491	622
Picture Rocks CDP, Pima County	292	-	45	180	51	16	-	-	656
Pima town, Graham County	123	5	77	30	11	-	-	-	449
Pine CDP, Gila County	84	3	16	34	26	2	3	-	704
Pinetop-Lakeside town, Navajo County	346	18	89	181	28	30	-	-	592
Pinon CDP, Navajo County	146	73	73	-	-	-	-	-	250
Pirtleville CDP, Cochise County	67	6	38	23	-	-	-	-	463
Pisinemo CDP, Pima County	5	5	-	-	-	-	-	-	125
Poston CDP, La Paz County	48	18	30	-	-	-	-	-	271
Prescott city, Yavapai County	5 030	134	1 569	1 982	730	396	190	29	571
Prescott Valley town, Yavapai County	2 609	96	275	1 324	806	108	-	-	657
Quartzsite town, La Paz County	117	35	53	22	7	-	-	-	351
Queen Creek town	77	8	21	11	12	16	9	-	725
Maricopa County (part)	71	8	15	11	12	16	9	-	765
Pinal County (part)	6	-	6	-	-	-	-	-	475
Queen Valley CDP, Pinal County	28	-	10	18	-	-	-	-	661
Red Mesa CDP, Apache County	73	52	10	-	11	-	-	-	229
Rio Rico Northeast CDP, Santa Cruz County	115	-	5	53	51	6	-	-	749
Rio Rico Northwest CDP, Santa Cruz County	294	17	59	185	33	-	-	-	559
Rio Rico Southeast CDP, Santa Cruz County	31	-	9	22	-	-	-	-	552
Rio Rico Southwest CDP, Santa Cruz County	44	-	-	30	14	-	-	-	675
Rio Verde CDP, Maricopa County	8	-	-	-	8	-	-	-	950
Rock Point CDP, Apache County	54	6	42	6	-	-	-	-	340
Rough Rock CDP, Apache County	48	7	35	6	-	-	-	-	356
Round Rock CDP, Apache County	8	8	-	-	-	-	-	-	125
Sacaton CDP, Pinal County	78	51	27	-	-	-	-	-	191
Safford city, Graham County	915	96	418	328	59	14	-	-	476
Sahuarita town, Pima County	217	7	12	78	104	14	2	-	764
St. David CDP, Cochise County	152	44	45	45	-	18	-	-	419
St. Johns city, Apache County	209	25	107	62	15	-	-	-	472
St. Michaels CDP, Apache County	24	-	24	-	-	-	-	-	407
Salome CDP, La Paz County	73	21	50	2	-	-	-	-	277
San Carlos CDP, Gila County	225	117	74	28	6	-	-	-	244
San Luis city, Yuma County	764	157	478	107	22	-	-	-	380
San Manuel CDP, Pinal County	229	7	82	119	21	-	-	-	556
Santan CDP, Pinal County	9	-	9	-	-	-	-	-	275
Santa Rosa CDP, Pima County	4	-	4	-	-	-	-	-	375
Sawmill CDP, Apache County	-	-	-	-	-	-	-	-	-
Scottsdale city, Maricopa County	26 425	457	1 062	7 473	10 232	5 266	1 207	728	844
Second Mesa CDP, Navajo County	18	-	-	18	-	-	-	-	575
Sedona city	1 283	18	101	349	324	398	85	8	880
Coconino County (part)	445	9	63	122	111	114	26	-	793
Yavapai County (part)	838	9	38	227	213	284	59	8	922
Seligman CDP, Yavapai County	58	12	38	8	-	-	-	-	341
Sells CDP, Pima County	212	95	97	20	-	-	-	-	279
Shongopovi CDP, Navajo County	-	-	-	-	-	-	-	-	-
Shonto CDP, Navajo County	91	16	59	16	-	-	-	-	405
Show Low city, Navajo County	701	122	246	242	82	9	-	-	490
Sierra Vista city, Cochise County	5 168	267	2 106	1 763	853	164	8	7	524
Sierra Vista Southeast CDP, Cochise County	770	15	237	304	162	52	-	-	592
Snowflake town, Navajo County	202	35	69	98	-	-	-	-	494
Somerton city, Yuma County	515	97	319	89	10	-	-	-	360
Sonoita CDP, Santa Cruz County	19	2	7	10	-	-	-	-	513
South Tucson city, Pima County	1 020	149	644	207	20	-	-	-	361
Springerville town, Apache County	234	53	124	46	9	2	-	-	396
Spring Valley CDP, Yavapai County	57	34	11	12	-	-	-	-	238
Stanfield CDP, Pinal County	72	3	56	13	-	-	-	-	369
Steamboat CDP, Apache County	7	-	7	-	-	-	-	-	325
Strawberry CDP, Gila County	51	-	3	20	23	5	-	-	764
Summit CDP, Pima County	230	21	107	90	-	12	-	-	488
Sun City CDP, Maricopa County	2 322	40	80	901	450	282	273	296	799
Sun City West CDP, Maricopa County	552	-	8	101	146	111	86	100	1 054
Sun Lakes CDP, Maricopa County	233	7	7	77	25	109	-	8	1 002
Sun Valley CDP, Gila County	142	16	76	24	26	-	-	-	418
Supai CDP, Coconino County	-	-	-	-	-	-	-	-	-
Superior town, Pinal County	288	81	169	38	-	-	-	-	336
Surprise city, Maricopa County	1 406	36	394	445	310	184	29	8	663
Swift Trail Junction CDP, Graham County	67	-	30	31	6	-	-	-	513
Tacna CDP, Yuma County	27	6	19	2	-	-	-	-	297
Tanque Verde CDP, Pima County	225	-	22	35	40	87	23	18	1 097
Taylor town, Navajo County	139	33	30	62	9	5	-	-	511
Teec Nos Pos CDP, Apache County	39	15	15	-	-	-	9	-	288
Tempe city, Maricopa County	30 603	506	3 101	13 992	8 709	3 663	530	102	715
Thatcher town, Graham County	312	49	159	104	-	-	-	-	448
Three Points CDP, Pima County	186	17	78	75	9	7	-	-	495
Tolleson city, Maricopa County	448	69	170	183	26	-	-	-	486
Tombstone city, Cochise County	184	14	111	53	6	-	-	-	420
Tonalea CDP, Coconino County	20	7	9	4	-	-	-	-	267
Tonto Basin CDP, Gila County	34	3	10	18	-	3	-	-	520
Top-of-the-World CDP	36	-	10	26	-	-	-	-	606
Gila County (part)	-	-	-	-	-	-	-	-	-
Pinal County (part)	36	-	10	26	-	-	-	-	606

Table 30. **Gross Rent: 2000**—Con.

[Data based on a sample (except Tables 65-68). For information on confidentiality protection, coverage, sampling error, and nonsampling error, see Appendix G. For location of definitions, see "How to Use This Census Report"]

State County Place	Specified renter-occupied housing units paying cash rent	Gross rent							
		Less than $250	$250 to $499	$500 to $749	$750 to $999	$1,000 to $1,499	$1,500 to $1,999	$2,000 or more	Median (dollars)
PLACE—Con.									
Tortolita CDP, Pima County	205	8	37	132	16	-	12	-	577
Tsaile CDP, Apache County	104	61	36	-	-	-	-	7	229
Tubac CDP, Santa Cruz County	13	-	-	-	6	7	-	-	1 018
Tuba City CDP, Coconino County	825	199	377	201	29	19	-	-	379
Tucson city, Pima County	85 815	4 365	35 528	32 468	8 990	3 161	751	552	516
Tucson Estates CDP, Pima County	346	29	43	201	73	-	-	-	603
Tumacacori-Carmen CDP, Santa Cruz County	37	7	17	-	13	-	-	-	354
Tusayan CDP, Coconino County	156	52	44	40	16	4	-	-	317
Vail CDP, Pima County	31	-	19	12	-	-	-	-	491
Valencia West CDP, Pima County	93	-	58	32	-	3	-	-	416
Wellton town, Yuma County	77	6	38	30	-	3	-	-	413
Wenden CDP, La Paz County	68	27	37	4	-	-	-	-	332
Whetstone CDP, Cochise County	115	-	45	63	7	-	-	-	531
Whiteriver CDP, Navajo County	452	302	126	24	-	-	-	-	223
Wickenburg town, Maricopa County	802	108	271	301	80	42	-	-	511
Wilhoit CDP, Yavapai County	19	5	6	8	-	-	-	-	413
Willcox city, Cochise County	450	74	244	104	20	-	-	8	410
Williams city, Coconino County	370	61	146	124	39	-	-	-	466
Williamson CDP, Yavapai County	61	2	13	21	5	5	15	-	688
Willow Valley CDP, Mohave County	7	-	-	7	-	-	-	-	525
Window Rock CDP, Apache County	453	154	137	138	8	16	-	-	390
Winkelman town	24	-	9	9	4	2	-	-	600
Gila County (part)	24	-	9	9	4	2	-	-	600
Pinal County (part)	-	-	-	-	-	-	-	-	-
Winslow city, Navajo County	919	121	543	216	33	6	-	-	428
Winslow West CDP	33	19	14	-	-	-	-	-	190
Coconino County (part)	33	19	14	-	-	-	-	-	190
Navajo County (part)	-	-	-	-	-	-	-	-	-
Yarnell CDP, Yavapai County	73	4	45	24	-	-	-	-	440
Young CDP, Gila County	37	8	17	7	5	-	-	-	419
Youngtown town, Maricopa County	601	11	181	269	82	17	26	15	561
Yuma city, Yuma County	8 749	834	2 559	3 493	1 358	465	32	8	549

Table 31. **Mortgage and Rental Cost Characteristics: 2000**

[Data based on a sample (except Tables 65-68). For information on confidentiality protection, coverage, sampling error, and nonsampling error, see Appendix G.
For location of definitions, see "How to Use This Census Report"]

State County County Subdivision Place	Specified owner-occupied housing units								Specified renter-occupied housing units paying cash rent		
		With a mortgage				Not mortgaged					
	Total	Total	Median selected monthly owner costs (dollars)	Median selected monthly owner costs as a percentage of household income in 1999	With a second mortgage or home equity loan or both	Total	Median selected monthly owner costs (dollars)	Median selected monthly owner costs as a percentage of household income in 1999	Total	With meals included in rent	Median gross rent as a percentage of household income in 1999
The State	**1 032 103**	**773 328**	**1 039**	**22.1**	**178 559**	**258 775**	**268**	**10.0-**	**572 266**	**13 458**	**26.6**
Apache County	10 027	2 085	633	19.9	317	7 942	122	10.0-	3 605	19	14.3
Chinle CCD	2 594	221	448	20.8	-	2 373	100	10.5	1 058	7	11.1
Chinle CDP	320	25	521	11.1	-	295	134	10.0-	575	-	10.6
Lukachukai CDP	188	47	546	23.6	-	141	134	12.1	18	-	10.0-
Many Farms CDP	123	39	365	13.1	-	84	133	12.5	196	7	10.0-
Nazlini CDP	85	-	-	-	-	85	100-	10.0-	7	-	12.5
Rough Rock CDP	30	-	-	-	-	30	133	17.3	48	-	13.4
Round Rock CDP	94	30	233	11.3	-	64	170	21.8	8	-	12.5
Tsaile CDP	76	33	458	15.9	-	43	218	32.2	104	-	15.0
Dennehotso CCD	267	-	-	-	-	267	121	10.0-	9	-	22.5
Dennehotso CDP	86	-	-	-	-	86	129	10.0-	9	-	22.5
Eagar-Springerville CCD	1 439	942	731	20.5	212	497	246	10.0-	443	2	22.5
Eagar town	816	619	713	20.0	153	197	237	10.0-	227	-	22.8
Springerville town (part)	256	164	719	19.6	21	92	235	10.0-	159	2	23.6
Fort Apache CCD	35	6	533	50.0+	-	29	182	10.0-	52	-	40.0
McNary CDP (part)	30	6	533	50.0+	-	24	183	12.5	50	-	42.5
Fort Defiance CCD	3 555	377	484	14.4	16	3 178	110	10.0-	1 343	6	12.1
Burnside CDP	74	19	450	30.3	-	55	100-	10.0-	65	-	17.5
Fort Defiance CDP	348	102	488	13.6	6	246	159	10.0-	325	6	11.2
Ganado CDP	110	14	578	13.9	-	96	220	10.0-	231	-	10.0-
Houck CDP	181	19	232	19.5	-	162	100-	10.8	49	-	14.5
St. Michaels CDP	145	66	617	10.0-	-	79	181	10.0-	24	-	14.3
Sawmill CDP	121	6	450	50.0+	-	115	106	10.0-	-	-	-
Steamboat CDP	19	11	350	37.5	-	8	275	-	7	-	10.0-
Window Rock CDP	282	54	510	11.3	-	228	205	10.0-	453	-	14.6
Puerco CCD	286	8	620	19.0	-	278	175	13.2	132	-	11.7
St. Johns CCD	902	478	664	21.5	89	424	228	10.0-	375	4	25.3
St. Johns city	536	318	685	21.1	66	218	259	10.0-	209	-	20.3
Springerville town (part)	81	42	714	20.7	5	39	216	16.5	75	4	25.2
Sweetwater CCD	949	53	407	23.5	-	896	100-	10.3	193	-	16.6
Red Mesa CDP	26	-	-	-	-	26	100	10.0-	73	-	14.1
Rock Point CDP	57	-	-	-	-	57	158	12.1	54	-	12.5
Teec Nos Pos CDP	134	18	290	10.5	-	116	124	10.0-	39	-	50.0+
Cochise County	19 237	12 904	846	21.1	2 721	6 333	230	10.0-	11 562	75	24.4
Benson CCD	1 522	922	776	21.3	262	600	234	10.0-	769	-	23.6
Benson city	786	467	780	18.4	164	319	235	10.0-	482	-	24.7
St. David CDP	173	95	839	28.8	30	78	241	10.0-	152	-	20.6
Bisbee CCD	5 152	3 559	940	21.0	593	1 593	226	10.0-	1 656	5	22.9
Bisbee city	1 657	772	642	20.1	48	885	211	10.3	865	-	22.3
Naco CDP	111	56	657	22.0	9	55	202	12.8	50	-	38.3
Sierra Vista city (part)	653	583	1 042	21.4	78	70	225	10.0-	51	-	14.4
Sierra Vista Southeast CDP (part)	2 256	1 889	1 066	20.8	422	367	293	10.0-	527	-	24.0
Bowie CCD	282	144	513	24.4	5	138	198	10.0-	96	-	25.8
Douglas CCD	2 986	1 732	695	23.7	293	1 254	197	11.4	1 946	-	28.5
Douglas city	2 470	1 449	694	23.3	254	1 021	199	11.4	1 626	-	28.0
Pirtleville CDP	273	123	671	29.0	8	150	191	15.2	67	-	49.2
Elfrida CCD	263	132	695	21.2	21	131	217	11.3	189	-	25.7
Sierra Vista CCD	7 602	5 636	871	20.3	1 402	1 966	258	10.0-	6 177	61	23.8
Huachuca City town	367	296	656	23.6	72	71	207	10.0-	247	-	25.3
Sierra Vista city (part)	5 821	4 322	905	19.8	1 105	1 499	262	10.0-	5 117	40	23.1
Sierra Vista Southeast CDP (part)	577	471	853	20.9	160	106	305	11.3	243	-	27.8
Tombstone city	304	146	696	23.1	4	158	235	10.8	184	3	24.0
Whetstone CDP	327	255	729	18.4	31	72	269	12.4	115	-	30.4
Willcox CCD	1 430	779	737	22.1	145	651	225	12.6	729	9	24.7
Willcox city	553	365	707	23.1	64	188	256	13.0	450	9	23.6
Coconino County	18 195	11 944	1 125	22.1	2 918	6 251	225	10.0-	14 379	143	26.8
Coconino CCD	12 599	9 926	1 173	22.5	2 597	2 673	293	10.0-	11 210	98	29.5
Flagstaff city	7 606	6 064	1 168	21.6	1 482	1 542	284	10.0-	9 693	98	29.6
Kachina Village CDP	539	475	1 098	26.2	164	64	235	10.0-	224	-	32.3
Mountainaire CDP	250	226	813	23.7	58	24	238	16.3	106	-	34.3
Munds Park CDP	356	248	942	23.0	58	108	363	17.6	87	-	48.1
Parks CDP (part)	-	-	-	-	-	-	-	-	-	-	-
Sedona city (part)	943	532	1 544	24.8	118	411	342	10.0-	445	-	37.2
Winslow West CDP (part)	-	-	-	-	-	-	-	-	33	-	30.4
Havasupai CCD	62	9	290	19.5	4	53	127	10.0-	16	-	10.0-
Supai CDP	-	-	-	-	-	-	-	-	-	-	-
Hopi CCD	-	-	-	-	-	-	-	-	-	-	-
Hualapai CCD	-	-	-	-	-	-	-	-	-	-	-
Kaibab CCD	263	150	720	22.9	21	113	216	10.0-	188	-	17.0
Fredonia town	194	106	705	24.2	18	88	223	10.0-	62	-	24.4
Kaibab CDP (part)	-	-	-	-	-	-	-	-	-	-	-
Tuba City CCD	4 271	1 169	920	18.3	201	3 102	141	10.0-	1 753	-	15.2
Bitter Springs CDP	98	72	294	15.5	-	26	236	17.7	-	-	-
Cameron CDP	136	11	308	10.0-	-	125	134	10.0-	14	-	50.0+
Kaibito CDP	194	62	691	45.7	-	132	179	10.0-	90	-	11.2
Lechee CDP	191	50	391	13.8	-	141	228	10.0-	18	-	18.1
Leupp CDP	88	42	228	12.6	8	46	229	17.5	85	-	24.3
Moenkopi CDP	119	-	-	-	-	119	223	10.0-	81	-	10.3
Page city	945	811	1 014	19.0	182	134	252	10.0-	558	-	24.4
Tonalea CDP	76	26	671	17.5	11	50	180	10.0-	20	-	10.0-
Tuba City CDP	559	82	540	18.6	-	477	199	10.0-	825	-	10.3
Williams CCD	1 000	690	887	23.9	95	310	228	10.0-	1 212	45	14.3
Grand Canyon Village CDP	-	-	-	-	-	-	-	-	513	19	10.1
Parks CDP (part)	250	177	1 116	30.2	38	73	228	10.4	32	-	26.4
Tusayan CDP	-	-	-	-	-	-	-	-	156	22	17.9
Williams city	540	360	826	21.7	46	180	228	10.0-	370	4	25.3

Table 31. **Mortgage and Rental Cost Characteristics: 2000**—Con.

[Data based on a sample (except Tables 65-68). For information on confidentiality protection, coverage, sampling error, and nonsampling error, see Appendix G.
For location of definitions, see "How to Use This Census Report"]

State County County Subdivision Place	Specified owner-occupied housing units								Specified renter-occupied housing units paying cash rent		
		With a mortgage				Not mortgaged					
	Total	Total	Median selected monthly owner costs (dollars)	Median selected monthly owner costs as a percentage of household income in 1999	With a second mortgage or home equity loan or both	Total	Median selected monthly owner costs (dollars)	Median selected monthly owner costs as a percentage of household income in 1999	Total	With meals included in rent	Median gross rent as a percentage of household income in 1999
Gila County	11 074	5 703	849	23.3	1 183	5 371	241	10.7	3 583	8	24.9
Globe-Miami CCD	3 860	2 013	758	21.0	480	1 847	221	10.0-	1 417	4	22.6
Central Heights-Midland City CDP	618	348	710	23.7	88	270	205	10.8	112	-	23.3
Claypool CDP	413	175	671	18.5	48	238	198	11.2	79	-	13.6
Globe city	1 625	915	778	20.1	236	710	235	10.0-	728	-	23.4
Miami town	384	156	593	21.4	30	228	192	10.0-	225	4	25.3
Top-of-the-World CDP (part)	-	-	-	-	-	-	-	-	-	-	-
Payson CCD	5 527	3 140	944	25.1	681	2 387	280	10.8	1 690	4	28.4
Payson town	3 415	1 977	940	26.4	459	1 438	282	10.8	1 253	-	28.2
Pine CDP	650	381	970	23.1	69	269	278	11.4	84	4	29.4
Strawberry CDP	344	173	925	24.5	44	171	271	10.0-	51	-	28.8
Sun Valley CDP	188	144	1 067	18.9	14	44	238	13.3	142	-	32.5
Reservation CCD	859	154	329	21.5	-	705	180	12.8	303	-	20.2
Canyon Day CDP	172	68	333	20.8	-	104	167	10.0-	54	-	31.5
Peridot CDP (part)	63	7	850	27.5	-	56	182	10.0-	6	-	22.5
San Carlos CDP	481	51	277	14.9	-	430	187	17.3	225	-	19.6
Tonto CCD	536	286	683	25.3	9	250	226	12.5	124	-	23.7
Gisela CDP	111	79	661	24.2	-	32	212	13.9	39	-	21.8
Tonto Basin CDP	191	82	815	26.5	3	109	261	14.3	34	-	25.0
Young CDP	109	56	611	23.3	4	53	215	12.4	37	-	42.5
Winkelman CCD	292	110	479	21.4	13	182	199	10.6	49	-	37.2
Hayden town (part)	213	72	465	21.2	8	141	198	10.0-	25	-	36.3
Winkelman town (part)	69	34	500	21.9	5	35	205	13.1	24	-	37.5
Graham County	4 741	2 743	775	20.8	540	1 998	225	10.2	2 159	-	24.6
Bonita-Klondyke CCD	94	38	544	17.3	2	56	178	11.4	47	-	10.0-
Swift Trail Junction CDP (part)	54	24	600	18.8	-	30	181	12.5	8	-	16.0
Pima CCD	510	311	775	21.2	43	199	214	10.0-	185	-	23.9
Pima town	334	211	748	20.1	32	123	217	12.9	123	-	27.3
Safford CCD	3 627	2 268	798	21.5	489	1 359	242	10.0-	1 647	-	26.8
Safford city	1 881	1 147	813	22.1	245	734	249	11.2	915	-	30.5
Swift Trail Junction CDP (part)	123	94	1 010	23.9	47	29	243	10.0-	59	-	26.0
Thatcher town	697	489	781	19.9	80	208	231	10.0-	312	-	22.1
San Carlos CCD	510	126	354	13.5	6	384	165	11.5	280	-	15.7
Peridot CDP (part)	165	13	425	13.2	-	152	173	15.3	23	-	14.4
Greenlee County	701	352	624	19.4	42	349	195	10.0-	1 393	13	10.0-
Clifton CCD	375	188	639	18.5	23	187	187	10.0-	1 231	11	10.0-
Clifton town	251	107	565	19.1	6	144	183	10.0-	555	2	10.0-
Morenci CDP	-	-	-	-	-	-	-	-	643	6	10.0-
Duncan CCD	326	164	597	21.2	19	162	202	10.0-	162	2	18.3
Duncan town	117	62	565	19.6	7	55	235	11.6	75	2	16.3
La Paz County	2 247	1 107	751	21.9	140	1 140	227	10.0-	1 483	-	21.4
Parker CCD	2 247	1 107	751	21.9	140	1 140	227	10.0-	1 483	-	21.4
Bluewater CDP	27	9	717	10.0-	-	18	217	10.5	86	-	25.0
Bouse CDP	161	47	724	14.4	-	114	205	10.0-	16	-	37.5
Cibola CDP	24	8	550	50.0+	-	16	611	12.5	-	-	-
Ehrenberg CDP	76	61	1 103	22.1	7	15	406	20.3	209	-	22.9
Parker town	596	456	738	20.6	47	140	271	11.5	336	-	24.9
Parker Strip CDP	490	298	923	26.4	68	192	343	10.0-	307	-	19.2
Poston CDP	-	-	-	-	-	-	-	-	48	-	18.1
Quartzsite town	303	66	753	21.0	10	237	222	10.9	117	-	17.8
Salome CDP	99	49	646	35.9	8	50	170	10.0-	73	-	14.6
Wenden CDP	119	35	410	18.3	-	84	176	11.1	68	-	23.5
Maricopa County	661 903	527 861	1 095	22.0	125 015	134 042	287	10.0-	355 409	8 970	26.6
Buckeye CCD	2 444	1 907	953	22.9	447	537	286	11.4	1 072	9	20.8
Buckeye town (part)	975	778	921	23.6	158	197	311	12.9	638	9	22.4
Surprise city (part)	-	-	-	-	-	-	-	-	-	-	-
Chandler CCD	55 622	48 613	1 228	21.8	12 031	7 009	298	10.0-	15 006	381	24.9
Chandler city (part)	36 268	33 207	1 189	21.5	8 067	3 061	293	10.0-	13 506	363	24.8
Gilbert town (part)	8 028	7 661	1 334	22.5	1 912	367	349	10.0-	450	-	27.6
Mesa city (part)	52	52	1 375	17.1	17	-	-	-	326	-	20.8
Phoenix city (part)	-	-	-	-	-	-	-	-	-	-	-
Queen Creek town (part)	850	738	1 467	22.5	202	112	261	10.0-	71	-	33.9
Sun Lakes CDP	5 472	2 547	959	22.4	463	2 925	291	10.0-	233	-	34.9
Tempe city (part)	2 588	2 351	1 494	19.9	625	237	420	10.0-	119	-	22.6
Deer Valley CCD	44 364	38 245	1 351	22.6	10 168	6 119	358	10.0-	5 207	346	26.0
Carefree town (part)	968	593	2 408	27.1	135	375	537	10.0-	130	-	33.9
Cave Creek town	1 092	870	1 466	22.9	234	222	349	10.0-	251	-	29.5
Glendale city (part)	12 736	11 457	1 394	21.7	3 462	1 279	393	10.0-	2 537	-	24.6
New River CDP	3 007	2 563	1 389	23.8	642	444	309	10.0-	218	-	24.6
Peoria city (part)	9 503	7 225	1 175	23.7	1 744	2 278	332	10.0-	1 072	339	32.9
Phoenix city (part)	12 792	12 134	1 325	22.1	3 028	658	340	10.0-	756	-	24.1
Scottsdale city (part)	1 669	1 220	1 893	24.7	300	449	489	10.0-	96	-	21.0
Gila Bend CCD	1 535	1 265	1 198	22.9	270	270	249	11.7	407	2	19.2
Avondale city (part)	6	6	900	12.5	-	-	-	-	-	-	-
Buckeye town (part)	-	-	-	-	-	-	-	-	-	-	-
Gila Bend town	229	123	663	21.4	15	106	244	11.3	212	2	18.9
Goodyear city (part)	861	818	1 368	23.2	201	43	339	10.0-	37	-	25.5
Phoenix CCD	533 220	427 351	1 059	21.9	100 719	105 869	288	10.0-	330 590	7 987	26.7
Apache Junction city (part)	-	-	-	-	-	-	-	-	70	-	30.0
Avondale city (part)	7 144	6 341	1 141	22.5	1 378	803	263	10.9	2 291	29	24.6
Buckeye town (part)	-	-	-	-	-	-	-	-	-	-	-
Chandler city (part)	6 105	5 620	1 014	20.7	1 311	485	284	10.0-	2 465	100	23.6
El Mirage city	1 210	1 021	817	24.3	59	189	233	10.0-	543	-	23.1
Fountain Hills town	6 441	4 844	1 361	22.4	1 120	1 597	341	10.0-	1 288	-	27.7
Gilbert town (part)	21 079	19 608	1 306	22.3	5 484	1 471	348	10.0-	4 668	39	24.4
Glendale city (part)	30 268	26 475	978	21.4	6 247	3 793	301	10.6	23 003	719	26.9

Table 31. **Mortgage and Rental Cost Characteristics: 2000**—Con.

[Data based on a sample (except Tables 65-68). For information on confidentiality protection, coverage, sampling error, and nonsampling error, see Appendix G.
For location of definitions, see "How to Use This Census Report"]

State County County Subdivision Place	Specified owner-occupied housing units								Specified renter-occupied housing units paying cash rent		
		With a mortgage				Not mortgaged					
	Total	Total	Median selected monthly owner costs (dollars)	Median selected monthly owner costs as a percentage of household income in 1999	With a second mortgage or home equity loan or both	Total	Median selected monthly owner costs (dollars)	Median selected monthly owner costs as a percentage of household income in 1999	Total	With meals included in rent	Median gross rent as a percentage of household income in 1999
Maricopa County—Con.											
Phoenix CCD—Con.											
Goodyear city (part)	3 955	3 095	1 150	23.6	663	860	340	10.0-	831	-	23.1
Guadalupe town	617	285	691	21.4	34	332	225	10.0-	290	7	29.8
Litchfield Park city	1 264	899	1 285	19.4	275	365	368	10.0-	174	-	21.4
Mesa city (part)	76 800	62 100	1 047	22.0	14 509	14 700	265	10.0-	47 549	1 156	26.4
Paradise Valley town	4 736	3 158	3 182	22.3	899	1 578	691	10.0-	96	-	13.2
Peoria city (part)	19 277	17 420	1 071	21.9	4 542	1 857	277	10.0-	4 836	1 183	29.7
Phoenix city (part)	237 258	194 716	999	21.9	45 509	42 542	303	10.4	177 606	2 530	26.5
Rio Verde CDP (part)	-	-	-	-	-	-	-	-	-	-	-
Scottsdale city (part)	53 490	41 162	1 480	22.3	10 473	12 328	354	10.0-	26 329	807	26.4
Sun City CDP	18 101	5 998	657	23.0	849	12 103	211	10.0-	2 322	749	40.3
Surprise city (part)	3 261	2 770	943	23.3	436	491	236	10.0-	776	-	29.2
Tempe city (part)	25 984	21 279	1 011	19.8	4 843	4 705	290	10.0-	30 484	488	28.2
Tolleson city	872	588	986	22.1	152	284	242	10.0-	448	11	24.0
Youngtown town	943	479	628	28.0	47	464	181	10.2	601	64	29.9
St. Johns CCD	295	57	369	26.5	-	238	153	11.8	193	13	25.8
Phoenix city (part)	-	-	-	-	-	-	-	-	-	-	-
Salt River CCD	889	413	440	13.6	4	476	207	10.0-	337	-	14.0
Mesa city (part)	-	-	-	-	-	-	-	-	-	-	-
Tempe city (part)	-	-	-	-	-	-	-	-	-	-	-
Tonto CCD	1 681	898	1 827	20.6	127	783	409	10.0-	76	-	10.0
Carefree town (part)	182	123	2 037	24.1	34	59	459	10.0-	6	-	10.0
Rio Verde CDP (part)	775	289	1 628	17.2	38	486	371	10.0-	8	-	22.5
Scottsdale city (part)	439	254	3 793	30.7	10	185	607	12.5	-	-	-
Wickenburg CCD	21 853	9 112	915	22.7	1 249	12 741	246	10.0-	2 521	232	29.2
Buckeye town (part)	3	3	350	12.5	-	-	-	-	-	-	-
Peoria city (part)	-	-	-	-	-	-	-	-	-	-	-
Sun City West CDP	13 374	3 843	857	23.1	463	9 531	244	10.0-	552	154	41.1
Surprise city (part)	6 015	3 785	963	22.9	508	2 230	252	10.0-	630	72	30.1
Wickenburg town	1 004	599	906	19.8	103	405	276	12.1	802	6	25.8
Mohave County	28 324	18 916	835	23.3	3 970	9 408	232	10.4	15 128	149	25.5
Kingman North CCD	8 522	5 644	771	21.4	1 146	2 878	208	10.6	4 341	71	23.9
Bullhead City city (part)	-	-	-	-	-	-	-	-	-	-	-
Dolan Springs CDP	275	123	601	33.3	10	152	171	12.6	81	-	27.3
Golden Valley CDP	546	352	813	23.0	58	194	203	10.2	277	-	27.2
Kingman city	4 687	3 333	781	21.7	657	1 354	215	10.5	2 162	40	22.5
New Kingman-Butler CDP	1 288	912	757	19.5	257	376	202	10.0-	1 381	19	25.7
Peach Springs CDP	92	31	263	16.6	3	61	188	10.0-	82	4	14.8
Kingman South CCD	19 355	13 069	866	24.2	2 804	6 286	240	10.2	10 583	78	26.3
Arizona Village CDP	-	-	-	-	-	-	-	-	72	2	18.1
Bullhead City city (part)	3 572	2 472	877	24.5	411	1 100	265	10.2	5 286	14	27.8
Desert Hills CDP	149	116	1 111	22.3	33	33	199	10.0-	172	-	21.7
Lake Havasu City city	12 659	8 396	843	24.1	1 911	4 263	234	10.0-	3 789	59	25.9
Mesquite Creek CDP	99	63	692	24.4	2	36	193	10.0	6	-	30.0
Mohave Valley CDP	2 282	1 651	960	24.4	381	631	276	13.4	980	-	23.2
Mojave Ranch Estates CDP	-	-	-	-	-	-	-	-	-	-	-
Willow Valley CDP	67	57	1 063	30.3	20	10	450	12.5	7	-	12.5
Mohave North CCD	447	203	826	23.0	20	244	296	12.9	204	-	22.6
Colorado City town	150	12	600	27.5	-	138	398	14.0	19	-	11.5
Kaibab CDP (part)	44	30	367	18.3	-	14	200	10.0	34	-	25.8
Navajo County	15 668	6 918	771	20.4	1 320	8 750	184	10.0-	5 753	30	21.9
Apache CCD	1 363	459	333	17.1	-	904	161	10.0-	742	-	16.9
Cibecue CDP	169	16	300	17.5	-	153	153	10.2	71	-	21.1
East Fork CDP	209	103	258	19.7	-	106	141	21.7	6	-	10.0-
McNary CDP (part)	-	-	-	-	-	-	-	-	-	-	-
Whiteriver CDP	582	134	354	15.5	-	448	152	10.0-	452	-	18.1
Hopi CCD	1 125	125	344	19.9	8	1 000	128	10.0-	279	-	10.0-
First Mesa CDP	208	61	297	22.5	8	147	161	10.0-	29	-	10.0-
Hotevilla-Bacavi CDP	187	-	-	-	-	187	136	11.9	6	-	12.5
Jeddito CDP	19	-	-	-	-	19	100-	10.0-	56	-	19.3
Keams Canyon CDP	15	7	450	22.5	-	8	175	10.0-	31	-	20.3
Kykotsmovi Village CDP	136	6	750	17.5	-	130	176	10.0-	40	-	16.3
Second Mesa CDP	120	15	717	18.4	-	105	166	10.0-	18	-	10.0-
Shongopovi CDP	93	-	-	-	-	93	100-	10.0-	-	-	-
Indian Wells CCD	1 234	64	269	16.1	-	1 170	139	10.0-	248	-	17.8
Dilkon CDP	118	46	265	13.3	-	72	183	10.0-	116	-	17.7
Greasewood CDP	66	6	650	17.5	-	60	159	25.7	49	-	19.1
Little Colorado CCD	2 675	1 590	717	18.0	368	1 085	225	11.4	1 548	15	23.5
Holbrook city	779	493	654	17.3	91	286	232	11.9	457	3	22.2
Winslow city	1 505	841	729	17.9	208	664	224	11.9	919	12	24.7
Winslow West CDP (part)	-	-	-	-	-	-	-	-	-	-	-
Pinon CCD	1 183	69	358	16.1	-	1 114	132	12.5	264	-	12.8
Pinon CDP	61	22	338	18.1	-	39	131	12.5	146	-	10.8
Snowflake CCD	6 812	4 501	867	22.8	936	2 311	261	10.0-	2 136	-	26.8
Heber-Overgaard CDP	567	311	850	25.3	64	256	259	12.5	117	-	33.1
Pinetop-Lakeside town	833	595	909	23.8	140	238	301	10.9	346	-	28.2
Show Low city	1 337	927	824	22.2	217	410	241	10.6	701	-	27.9
Snowflake town	758	507	766	21.2	86	251	235	10.0-	202	-	17.9
Taylor town	456	343	771	19.8	59	113	255	10.6	139	-	24.2
Western CCD	1 276	110	478	16.4	8	1 166	120	10.0-	536	15	15.4
Chilchinbito CDP	49	-	-	-	-	49	258	12.6	27	-	26.2
Kayenta CDP	255	87	508	17.1	-	168	223	10.0-	393	15	15.3
Oljato-Monument Valley CDP	17	-	-	-	-	17	100-	10.0-	-	-	-
Shonto CDP	58	8	350	10.0-	-	50	217	10.0-	91	-	12.4

Table 31. **Mortgage and Rental Cost Characteristics: 2000**—Con.

[Data based on a sample (except Tables 65-68). For information on confidentiality protection, coverage, sampling error, and nonsampling error, see Appendix G.
For location of definitions, see "How to Use This Census Report"]

State County County Subdivision Place	Specified owner-occupied housing units								Specified renter-occupied housing units paying cash rent		
		With a mortgage				Not mortgaged					
	Total	Total	Median selected monthly owner costs (dollars)	Median selected monthly owner costs as a percentage of household income in 1999	With a second mortgage or home equity loan or both	Total	Median selected monthly owner costs (dollars)	Median selected monthly owner costs as a percentage of household income in 1999	Total	With meals included in rent	Median gross rent as a percentage of household income in 1999
Pima County	169 297	123 469	968	22.3	28 501	45 828	276	10.0-	112 714	3 329	27.7
Ajo CCD	1 129	420	633	22.9	72	709	182	10.2	332	4	25.6
Ajo CDP	1 104	410	628	22.6	72	694	181	10.0-	300	4	27.0
Arivaca CCD	13 090	6 694	826	22.0	1 240	6 396	230	10.0-	2 436	81	26.7
Drexel Heights CDP (part)	2 523	2 268	859	22.0	583	255	266	13.5	572	-	24.6
East Sahuarita CDP (part)	-	-	-	-	-	-	-	-	-	-	-
Green Valley CDP (part)	7 910	2 726	794	22.2	394	5 184	226	10.0-	847	77	29.6
Sahuarita town (part)	743	525	1 108	20.8	105	218	302	10.0-	217	-	18.0
Three Points CDP (part)	422	318	889	22.2	59	104	253	10.0-	170	4	30.3
Valencia West CDP	276	239	545	25.7	41	37	268	10.0-	93	-	48.2
Marana CCD	2 127	1 564	887	22.0	326	563	261	10.0-	1 102	-	27.0
Avra Valley CDP	361	307	855	21.2	35	54	228	10.0-	217	-	29.6
Marana town (part)	217	144	783	21.4	55	73	304	15.6	132	-	32.0
Picture Rocks CDP (part)	615	446	1 041	23.3	109	169	244	10.0-	292	-	28.1
Three Points CDP (part)	40	28	1 050	27.5	7	12	263	13.3	16	-	40.0
Tucson Estates CDP (part)	676	446	846	21.0	76	230	268	10.0-	276	-	25.6
Papago CCD	1 114	210	316	18.1	-	904	179	13.2	444	-	16.9
Pisinemo CDP	47	5	550	37.5	-	42	147	10.0-	5	-	45.0
Santa Rosa CDP	91	23	264	12.5	-	68	100-	10.0-	4	-	32.5
Sells CDP	351	102	405	23.1	-	249	198	13.1	212	-	16.3
Tucson CCD	151 837	114 581	981	22.3	26 863	37 256	289	10.0-	108 400	3 244	27.8
Casas Adobes CDP	13 851	10 901	1 074	21.7	2 889	2 950	312	10.0-	7 006	596	25.7
Catalina CDP	920	676	884	23.3	134	244	248	10.0-	304	-	21.0
Catalina Foothills CDP	15 836	10 807	1 590	21.3	2 778	5 029	450	10.0-	6 720	238	24.2
Corona de Tucson CDP	354	259	849	22.0	55	95	231	10.0-	20	-	16.2
Drexel-Alvernon CDP	636	591	736	25.5	102	45	208	13.4	345	10	25.2
Drexel Heights CDP (part)	1 921	1 458	859	22.6	368	463	311	10.0-	617	-	24.1
East Sahuarita CDP (part)	55	34	672	23.0	9	21	231	10.0-	105	7	38.0
Flowing Wells CDP	1 381	1 037	803	21.6	262	344	232	11.5	1 278	10	27.4
Green Valley CDP (part)	21	-	-	-	-	21	263	10.0-	233	233	50.0+
Littletown CDP	256	240	621	18.8	49	16	175	12.5	40	-	36.3
Marana town (part)	3 350	2 925	1 131	22.4	599	425	280	10.0-	571	-	24.7
Oro Valley town	9 823	6 833	1 286	22.1	1 489	2 990	312	10.0-	1 878	-	23.7
Picture Rocks CDP (part)	-	-	-	-	-	-	-	-	-	-	-
Sahuarita town (part)	4	4	650	27.5	-	-	-	-	-	-	-
South Tucson city	589	311	596	22.6	41	278	187	16.2	1 020	-	32.1
Summit CDP	236	144	566	23.7	24	92	220	10.0-	230	-	22.8
Tanque Verde CDP	5 138	4 067	1 473	21.4	1 243	1 071	415	10.0-	225	14	24.5
Tortolita CDP	973	800	1 185	23.1	194	173	325	10.0-	205	-	25.2
Tucson city	85 935	64 633	867	22.7	14 293	21 302	260	10.2	85 815	2 125	28.5
Tucson Estates CDP (part)	409	206	1 045	20.7	57	203	249	10.0-	70	-	21.0
Vail CDP	401	337	1 109	23.1	99	64	264	10.0-	31	-	37.3
Pinal County	27 586	18 119	894	22.2	3 642	9 467	249	10.0-	11 893	162	24.4
Casa Grande CCD	5 239	3 845	870	22.2	1 010	1 394	269	10.0-	3 641	54	24.7
Casa Grande city (part)	4 385	3 240	882	21.9	937	1 145	270	10.0-	3 151	54	24.7
Coolidge CCD	1 881	1 176	741	19.5	237	705	251	10.0-	1 007	6	26.6
Coolidge city	1 459	908	691	19.4	173	551	246	10.4	788	6	25.8
Eloy CCD	2 285	1 485	733	20.8	248	800	231	11.4	1 196	26	24.7
Arizona City CDP	1 103	746	766	20.5	125	357	271	11.1	256	-	21.6
Casa Grande city (part)	9	-	-	-	-	9	275	12.5	-	-	-
Eloy city	1 007	637	629	21.5	106	370	194	12.8	821	26	26.6
Florence CCD	1 124	663	807	19.4	173	461	249	10.0-	773	9	20.3
Florence town	722	454	832	19.8	102	268	273	10.0-	633	-	21.7
Gila River CCD	813	117	462	14.4	9	696	163	10.0-	443	12	21.6
Blackwater CDP	49	12	286	10.0-	-	37	183	12.0	24	-	35.4
Sacaton CDP	194	-	-	-	-	194	152	10.0-	78	-	19.5
Santan CDP	79	-	-	-	-	79	119	10.0-	9	-	32.5
Maricopa-Stanfield CCD	691	391	905	22.7	20	300	160	10.0-	419	-	24.2
Ak-Chin Village CDP	132	-	-	-	-	132	102	10.0-	6	-	12.5
Maricopa CDP	92	69	905	24.4	-	23	316	11.6	86	-	23.3
Stanfield CDP	66	40	555	17.0	-	26	300	10.7	72	-	26.3
North Pinal CCD	10 928	7 752	959	23.8	1 413	3 176	255	10.0-	3 590	53	25.1
Apache Junction city (part)	4 848	3 669	905	25.3	628	1 179	229	10.5	2 197	50	25.6
Gold Camp CDP	2 115	1 438	1 063	21.5	193	677	310	10.0-	236	-	25.7
Hayden town (part)	-	-	-	-	-	-	-	-	-	-	-
Kearny town	585	360	757	19.2	84	225	251	11.0	124	-	22.8
Queen Creek town (part)	10	5	950	50.0+	5	5	375	50.0+	6	-	12.5
Queen Valley CDP	91	29	1 375	16.2	9	62	275	12.8	28	-	22.0
Superior town	763	278	647	19.4	60	485	231	10.3	288	3	25.2
Top-of-the-World CDP (part)	47	37	1 188	25.2	8	10	275	10.0-	36	-	19.3
Papago CCD	93	18	375	50.0+	-	75	143	13.2	11	-	50.0+
Chuichu CDP	39	8	350	50.0+	-	31	136	10.0-	4	-	10.0-
San Manuel CCD	4 532	2 672	948	21.2	532	1 860	278	10.0-	813	2	21.7
Dudleyville CDP	170	51	649	16.8	-	119	230	10.0-	57	-	14.6
Mammoth town	293	129	741	20.8	23	164	218	10.0-	120	-	28.1
Oracle CDP	684	433	957	21.9	155	251	274	12.7	319	-	20.5
San Manuel CDP	938	698	689	20.1	191	240	213	10.0-	229	-	27.7
Winkelman town (part)	-	-	-	-	-	-	-	-	-	-	-
Santa Cruz County	6 420	4 419	833	26.1	753	2 001	249	10.3	3 291	29	27.6
Nogales CCD	5 885	4 115	825	26.3	709	1 770	248	10.8	3 140	27	27.7
Amado CDP	33	11	492	12.5	-	22	370	10.0-	14	-	27.5
Nogales city	2 731	1 651	832	27.1	364	1 080	242	12.7	2 395	27	29.6
Rio Rico Northeast CDP	772	658	866	22.6	105	114	279	10.0-	115	-	24.7
Rio Rico Northwest CDP	449	416	606	26.4	83	33	209	13.1	294	-	25.5
Rio Rico Southeast CDP	437	354	837	30.4	32	83	190	12.3	31	-	12.9
Rio Rico Southwest CDP	615	542	809	27.0	56	73	238	10.0-	44	-	17.5
Tubac CDP	358	168	1 159	18.8	16	190	319	10.4	13	-	24.6
Tumacacori-Carmen CDP	105	36	950	22.9	7	69	257	21.8	37	-	10.0-

Table 31. **Mortgage and Rental Cost Characteristics: 2000**—Con.

[Data based on a sample (except Tables 65-68). For information on confidentiality protection, coverage, sampling error, and nonsampling error, see Appendix G.
For location of definitions, see "How to Use This Census Report"]

State County County Subdivision Place	Specified owner-occupied housing units								Specified renter-occupied housing units paying cash rent		
		With a mortgage				Not mortgaged					
	Total	Total	Median selected monthly owner costs (dollars)	Median selected monthly owner costs as a percentage of household income in 1999	With a second mortgage or home equity loan or both	Total	Median selected monthly owner costs (dollars)	Median selected monthly owner costs as a percentage of household income in 1999	Total	With meals included in rent	Median gross rent as a percentage of household income in 1999
Santa Cruz County—Con.											
Patagonia CCD	535	304	1 004	23.0	44	231	254	10.0-	151	2	23.0
Elgin CDP	56	46	950	19.2	6	10	225	10.0-	4	-	20.0
Patagonia town	131	53	692	26.3	4	78	221	10.0-	101	2	24.8
Sonoita CDP	231	144	1 125	23.1	22	87	264	10.0-	19	-	17.5
Yavapai County	34 758	21 441	952	24.3	4 542	13 317	249	10.0-	17 051	260	28.9
Ashfork CCD	256	130	542	19.6	12	126	164	10.0-	112	-	22.5
Ash Fork CDP	88	51	517	22.5	5	37	170	10.0-	40	-	18.6
Seligman CDP	106	44	550	16.7	2	62	176	10.0-	58	-	24.0
Congress CCD	1 431	784	789	23.0	81	647	205	10.0-	500	-	27.5
Black Canyon City CDP (part)	418	273	859	22.3	26	145	235	10.0-	214	-	28.9
Congress CDP	295	133	781	25.7	7	162	175	10.0-	62	-	33.1
Cordes Lakes CDP (part)	-	-	-	-	-	-	-	-	-	-	-
Mayer CDP (part)	-	-	-	-	-	-	-	-	-	-	-
Peeples Valley CDP	80	47	819	28.8	6	33	179	10.4	12	-	14.0
Peoria city (part)	-	-	-	-	-	-	-	-	-	-	-
Spring Valley CDP	100	51	606	35.1	-	49	199	10.0-	57	-	28.8
Wilhoit CDP	126	61	772	18.5	14	65	198	12.3	19	-	13.6
Yarnell CDP	219	115	675	23.7	23	104	219	10.1	73	-	27.5
Humboldt CCD	849	520	799	25.8	63	329	208	10.0-	285	-	21.7
Black Canyon City CDP (part)	-	-	-	-	-	-	-	-	-	-	-
Camp Verde town (part)	-	-	-	-	-	-	-	-	-	-	-
Cordes Lakes CDP (part)	164	77	575	26.6	-	87	227	10.1	171	-	22.0
Dewey-Humboldt CDP (part)	284	182	872	26.5	11	102	218	10.0-	25	-	50.0+
Mayer CDP (part)	220	142	777	25.4	24	78	225	15.4	89	-	20.6
Mingus Mountain CCD	5 052	3 008	859	23.3	625	2 044	222	10.0-	2 809	66	27.6
Camp Verde town (part)	-	-	-	-	-	-	-	-	-	-	-
Clarkdale town	838	460	845	21.8	106	378	222	10.0-	270	-	27.3
Cottonwood city (part)	1 445	772	810	19.9	159	673	210	10.2	1 771	59	28.2
Cottonwood-Verde Village CDP (part)	2 356	1 540	878	25.7	347	816	228	10.0-	674	7	24.3
Dewey-Humboldt CDP (part)	16	16	950	15.0	-	-	-	-	-	-	-
Jerome town	64	34	733	15.6	5	30	217	10.8	63	-	40.6
Prescott Valley town (part)	167	106	857	21.0	-	61	258	10.7	-	-	-
Prescott CCD	20 547	12 781	954	24.1	2 774	7 766	252	10.0-	10 359	87	29.1
Bagdad CDP	24	15	525	17.5	2	9	208	11.3	496	-	10.0-
Chino Valley town	1 220	774	968	22.7	179	446	252	10.0-	623	-	28.7
Dewey-Humboldt CDP (part)	1 253	604	889	27.0	131	649	247	10.0-	339	10	28.2
Mayer CDP (part)	-	-	-	-	-	-	-	-	-	-	-
Paulden CDP	395	240	687	26.7	38	155	196	11.4	134	6	20.6
Prescott city	8 157	4 569	1 060	23.3	989	3 588	267	10.0-	5 030	62	32.8
Prescott Valley town (part)	4 645	3 397	850	24.6	748	1 248	223	10.0-	2 609	9	29.6
Williamson CDP	1 279	776	1 372	25.6	117	503	316	10.0-	61	-	35.4
Verde CCD	6 623	4 218	1 110	26.3	987	2 405	306	10.5	2 986	107	31.1
Big Park CDP	1 560	955	1 225	30.6	285	605	362	12.1	721	107	38.1
Camp Verde town (part)	1 504	968	870	22.0	201	536	244	10.5	658	-	25.2
Cornville CDP	676	436	968	23.7	118	240	277	10.0-	296	-	28.0
Cottonwood city (part)	-	-	-	-	-	-	-	-	-	-	-
Cottonwood-Verde Village CDP (part)	109	67	906	22.5	17	42	218	10.6	40	-	29.5
Lake Montezuma CDP	680	458	819	28.1	103	222	253	10.0-	311	-	28.1
Sedona city (part)	1 771	1 129	1 374	28.7	237	642	340	10.8	838	-	34.6
Yuma County	21 925	15 347	852	22.5	2 955	6 578	266	10.0-	12 863	271	25.8
Somerton CCD	3 587	2 403	668	26.5	304	1 184	234	12.1	1 710	21	28.2
Gadsden CDP	86	29	672	35.2	11	57	225	14.8	64	-	22.5
San Luis city	1 656	1 173	629	28.8	125	483	238	11.8	764	11	30.4
Somerton city	1 133	748	599	25.5	80	385	227	11.4	515	10	29.0
Yuma city (part)	-	-	-	-	-	-	-	-	-	-	-
Wellton CCD	636	321	690	20.8	43	315	227	10.0-	338	8	18.1
Tacna CDP	62	36	725	19.4	10	26	188	10.0	27	-	18.1
Wellton town	259	142	644	20.0	12	117	227	10.0-	77	-	28.8
Yuma city (part)	-	-	-	-	-	-	-	-	-	-	-
Yuma CCD	17 702	12 623	890	21.8	2 608	5 079	276	10.0-	10 815	242	25.6
Fortuna Foothills CDP	3 239	1 836	934	22.1	311	1 403	233	10.0-	567	-	27.2
Yuma city (part)	12 023	9 048	890	21.7	1 965	2 975	290	10.0-	8 749	242	24.9

Table 32. **Mortgage and Rental Cost Characteristics: 2000**

[Data based on a sample (except Tables 65-68). For information on confidentiality protection, coverage, sampling error, and nonsampling error, see Appendix G.
For location of definitions, see "How to Use This Census Report"]

State County Place	Specified owner-occupied housing units								Specified renter-occupied housing units paying cash rent		
		With a mortgage				Not mortgaged					
	Total	Total	Median selected monthly owner costs (dollars)	Median selected monthly owner costs as a percentage of household income in 1999	With a second mortgage or home equity loan or both	Total	Median selected monthly owner costs (dollars)	Median selected monthly owner costs as a percentage of household income in 1999	Total	With meals included in rent	Median gross rent as a percentage of household income in 1999
The State	**1 032 103**	**773 328**	**1 039**	**22.1**	**178 559**	**258 775**	**268**	**10.0-**	**572 266**	**13 458**	**26.6**
COUNTY											
Apache County	10 027	2 085	633	19.9	317	7 942	122	10.0-	3 605	19	14.3
Cochise County	19 237	12 904	846	21.1	2 721	6 333	230	10.0-	11 562	75	24.4
Coconino County	18 195	11 944	1 125	22.1	2 918	6 251	225	10.0-	14 379	143	26.8
Gila County	11 074	5 703	849	23.3	1 183	5 371	241	10.7	3 583	8	24.9
Graham County	4 741	2 743	775	20.8	540	1 998	225	10.2	2 159	-	24.6
Greenlee County	701	352	624	19.4	42	349	195	10.0-	1 393	13	10.0-
La Paz County	2 247	1 107	751	21.9	140	1 140	227	10.0-	1 483	-	21.4
Maricopa County	661 903	527 861	1 095	22.0	125 015	134 042	287	10.0-	355 409	8 970	26.6
Mohave County	28 324	18 916	835	23.3	3 970	9 408	232	10.4	15 128	149	25.5
Navajo County	15 668	6 918	771	20.4	1 320	8 750	184	10.0-	5 753	30	21.9
Pima County	169 297	123 469	968	22.3	28 501	45 828	276	10.0-	112 714	3 329	27.7
Pinal County	27 586	18 119	894	22.2	3 642	9 467	249	10.0-	11 893	162	24.4
Santa Cruz County	6 420	4 419	833	26.1	753	2 001	249	10.3	3 291	29	27.6
Yavapai County	34 758	21 441	952	24.3	4 542	13 317	249	10.0-	17 051	260	28.9
Yuma County	21 925	15 347	852	22.5	2 955	6 578	266	10.0-	12 863	271	25.8
PLACE											
Ajo CDP, Pima County	1 104	410	628	22.6	72	694	181	10.0-	300	4	27.0
Ak-Chin Village CDP, Pinal County	132	-	-	-	-	132	102	10.0-	6	-	12.5
Amado CDP, Santa Cruz County	33	11	492	12.5	-	22	370	10.0-	14	-	27.5
Apache Junction city	4 848	3 669	905	25.3	628	1 179	229	10.5	2 267	50	25.7
Maricopa County (part)	-	-	-	-	-	-	-	-	70	-	30.0
Pinal County (part)	4 848	3 669	905	25.3	628	1 179	229	10.5	2 197	50	25.6
Arizona City CDP, Pinal County	1 103	746	766	20.5	125	357	271	11.1	256	-	21.6
Arizona Village CDP, Mohave County	-	-	-	-	-	-	-	-	72	2	18.1
Ash Fork CDP, Yavapai County	88	51	517	22.5	5	37	170	10.0-	40	-	18.6
Avondale city, Maricopa County	7 150	6 347	1 141	22.5	1 378	803	263	10.9	2 291	29	24.6
Avra Valley CDP, Pima County	361	307	855	21.2	35	54	228	10.0-	217	-	29.6
Bagdad CDP, Yavapai County	24	15	525	17.5	2	9	208	11.3	496	-	10.0-
Benson city, Cochise County	786	467	780	18.4	164	319	235	10.0-	482	-	24.7
Big Park CDP, Yavapai County	1 560	955	1 225	30.6	285	605	362	12.1	721	107	38.1
Bisbee city, Cochise County	1 657	772	642	20.1	48	885	211	10.3	865	-	22.3
Bitter Springs CDP, Coconino County	98	72	294	15.5	-	26	236	17.7	-	-	-
Black Canyon City CDP, Yavapai County	418	273	859	22.3	26	145	235	10.0-	214	-	28.9
Blackwater CDP, Pinal County	49	12	286	10.0-	-	37	183	12.0	24	-	35.4
Bluewater CDP, La Paz County	27	9	717	10.0-	-	18	217	10.5	86	-	25.0
Bouse CDP, La Paz County	161	47	724	14.4	-	114	205	10.0-	16	-	37.5
Buckeye town, Maricopa County	978	781	919	23.5	158	197	311	12.9	638	9	22.4
Bullhead City city, Mohave County	3 572	2 472	877	24.5	411	1 100	265	10.2	5 286	14	27.8
Burnside CDP, Apache County	74	19	450	30.3	-	55	100-	10.0-	65	-	17.5
Cameron CDP, Coconino County	136	11	308	10.0-	-	125	134	10.0-	14	-	50.0+
Camp Verde town, Yavapai County	1 504	968	870	22.0	201	536	244	10.5	658	-	25.2
Canyon Day CDP, Gila County	172	68	333	20.8	-	104	167	10.0-	54	-	31.5
Carefree town, Maricopa County	1 150	716	2 313	26.5	169	434	516	10.0-	136	-	32.2
Casa Grande city, Pinal County	4 394	3 240	882	21.9	937	1 154	270	10.0-	3 151	54	24.7
Casas Adobes CDP, Pima County	13 851	10 901	1 074	21.7	2 889	2 950	312	10.0-	7 006	596	25.7
Catalina CDP, Pima County	920	676	884	23.3	134	244	248	10.0-	304	-	21.0
Catalina Foothills CDP, Pima County	15 836	10 807	1 590	21.3	2 778	5 029	450	10.0-	6 720	238	24.2
Cave Creek town, Maricopa County	1 092	870	1 466	22.9	234	222	349	10.0-	251	-	29.5
Central Heights-Midland City CDP, Gila County	618	348	710	23.7	88	270	205	10.8	112	-	23.3
Chandler city, Maricopa County	42 373	38 827	1 161	21.4	9 378	3 546	292	10.0-	15 971	463	24.6
Chilchinbito CDP, Navajo County	49	-	-	-	-	49	258	12.6	27	-	26.2
Chinle CDP, Apache County	320	25	521	11.1	-	295	134	10.0-	575	-	10.6
Chino Valley town, Yavapai County	1 220	774	968	22.7	179	446	252	10.0-	623	-	28.7
Chuichu CDP, Pinal County	39	8	350	50.0+	-	31	136	10.0-	4	-	10.0-
Cibecue CDP, Navajo County	169	16	300	17.5	-	153	153	10.2	71	-	21.1
Cibola CDP, La Paz County	24	8	550	50.0+	-	16	611	12.5	-	-	-
Clarkdale town, Yavapai County	838	460	845	21.8	106	378	222	10.0-	270	-	27.3
Claypool CDP, Gila County	413	175	671	18.5	48	238	198	11.2	79	-	13.6
Clifton town, Greenlee County	251	107	565	19.1	6	144	183	10.0-	555	2	10.0-
Colorado City town, Mohave County	150	12	600	27.5	-	138	398	14.0	19	-	11.5
Congress CDP, Yavapai County	295	133	781	25.7	7	162	175	10.0-	62	-	33.1
Coolidge city, Pinal County	1 459	908	691	19.4	173	551	246	10.4	788	6	25.8
Cordes Lakes CDP, Yavapai County	164	77	575	26.6	-	87	227	10.1	171	-	22.0
Cornville CDP, Yavapai County	676	436	968	23.7	118	240	277	10.0-	296	-	28.0
Corona de Tucson CDP, Pima County	354	259	849	22.0	55	95	231	10.0-	20	-	16.2
Cottonwood city, Yavapai County	1 445	772	810	19.9	159	673	210	10.2	1 771	59	28.2
Cottonwood-Verde Village CDP, Yavapai County	2 465	1 607	881	25.5	364	858	227	10.0-	714	7	24.6
Dennehotso CDP, Apache County	86	-	-	-	-	86	129	10.0-	9	-	22.5
Desert Hills CDP, Mohave County	149	116	1 111	22.3	33	33	199	10.0-	172	-	21.7
Dewey-Humboldt CDP, Yavapai County	1 553	802	893	26.6	142	751	243	10.0-	364	10	28.2
Dilkon CDP, Navajo County	118	46	265	13.3	-	72	183	10.0-	116	-	17.7
Dolan Springs CDP, Mohave County	275	123	601	33.3	10	152	171	12.6	81	-	27.3
Douglas city, Cochise County	2 470	1 449	694	23.3	254	1 021	199	11.4	1 626	-	28.0
Drexel-Alvernon CDP, Pima County	636	591	736	25.5	102	45	208	13.4	345	10	25.2
Drexel Heights CDP, Pima County	4 444	3 726	859	22.2	951	718	295	10.0-	1 189	-	24.3
Dudleyville CDP, Pinal County	170	51	649	16.8	-	119	230	10.0-	57	-	14.6
Duncan town, Greenlee County	117	62	565	19.6	7	55	235	11.6	75	2	16.3

Table 32. **Mortgage and Rental Cost Characteristics: 2000**—Con.

[Data based on a sample (except Tables 65-68). For information on confidentiality protection, coverage, sampling error, and nonsampling error, see Appendix G.
For location of definitions, see "How to Use This Census Report"]

State County Place	Specified owner-occupied housing units								Specified renter-occupied housing units paying cash rent		
		With a mortgage				Not mortgaged					
	Total	Total	Median selected monthly owner costs (dollars)	Median selected monthly owner costs as a percentage of household income in 1999	With a second mortgage or home equity loan or both	Total	Median selected monthly owner costs (dollars)	Median selected monthly owner costs as a percentage of household income in 1999	Total	With meals included in rent	Median gross rent as a percentage of household income in 1999
PLACE—Con.											
Eagar town, Apache County	816	619	713	20.0	153	197	237	10.0-	227	-	22.8
East Fork CDP, Navajo County	209	103	258	19.7	-	106	141	21.7	6	-	10.0-
East Sahuarita CDP, Pima County	55	34	672	23.0	9	21	231	10.0-	105	7	38.0
Ehrenberg CDP, La Paz County	76	61	1 103	22.1	7	15	406	20.3	209	-	22.9
Elgin CDP, Santa Cruz County	56	46	950	19.2	6	10	225	10.0-	4	-	20.0
El Mirage city, Maricopa County	1 210	1 021	817	24.3	59	189	233	10.0-	543	-	23.1
Eloy city, Pinal County	1 007	637	629	21.5	106	370	194	12.8	821	26	26.6
First Mesa CDP, Navajo County	208	61	297	22.5	8	147	161	10.0-	29	-	10.0-
Flagstaff city, Coconino County	7 606	6 064	1 168	21.6	1 482	1 542	284	10.0-	9 693	98	29.6
Florence town, Pinal County	722	454	832	19.8	102	268	273	10.0-	633	-	21.7
Flowing Wells CDP, Pima County	1 381	1 037	803	21.6	262	344	232	11.5	1 278	10	27.4
Fort Defiance CDP, Apache County	348	102	488	13.6	6	246	159	10.0-	325	6	11.2
Fortuna Foothills CDP, Yuma County	3 239	1 836	934	22.1	311	1 403	233	10.0-	567	-	27.2
Fountain Hills town, Maricopa County	6 441	4 844	1 361	22.4	1 120	1 597	341	10.0-	1 288	-	27.7
Fredonia town, Coconino County	194	106	705	24.2	18	88	223	10.0-	62	-	24.4
Gadsden CDP, Yuma County	86	29	672	35.2	11	57	225	14.8	64	-	22.5
Ganado CDP, Apache County	110	14	578	13.9	-	96	220	10.0-	231	-	10.0-
Gila Bend town, Maricopa County	229	123	663	21.4	15	106	244	11.3	212	2	18.9
Gilbert town, Maricopa County	29 107	27 269	1 315	22.4	7 396	1 838	348	10.0-	5 118	39	24.6
Gisela CDP, Gila County	111	79	661	24.2	-	32	212	13.9	39	-	21.8
Glendale city, Maricopa County	43 004	37 932	1 084	21.5	9 709	5 072	322	10.1	25 540	719	26.7
Globe city, Gila County	1 625	915	778	20.1	236	710	235	10.0-	728	-	23.4
Gold Camp CDP, Pinal County	2 115	1 438	1 063	21.5	193	677	310	10.0-	236	-	25.7
Golden Valley CDP, Mohave County	546	352	813	23.0	58	194	203	10.2	277	-	27.2
Goodyear city, Maricopa County	4 816	3 913	1 195	23.5	864	903	340	10.0-	868	-	23.2
Grand Canyon Village CDP, Coconino County	-	-	-	-	-	-	-	-	513	19	10.1
Greasewood CDP, Navajo County	66	6	650	17.5	-	60	159	25.7	49	-	19.1
Green Valley CDP, Pima County	7 931	2 726	794	22.2	394	5 205	226	10.0-	1 080	310	32.6
Guadalupe town, Maricopa County	617	285	691	21.4	34	332	225	10.0-	290	7	29.8
Hayden town	213	72	465	21.2	8	141	198	10.0-	25	-	36.3
Gila County (part)	213	72	465	21.2	8	141	198	10.0-	25	-	36.3
Pinal County (part)	-	-	-	-	-	-	-	-	-	-	-
Heber-Overgaard CDP, Navajo County	567	311	850	25.3	64	256	259	12.5	117	-	33.1
Holbrook city, Navajo County	779	493	654	17.3	91	286	232	11.9	457	3	22.2
Hotevilla-Bacavi CDP, Navajo County	187	-	-	-	-	187	136	11.9	6	-	12.5
Houck CDP, Apache County	181	19	232	19.5	-	162	100-	10.8	49	-	14.5
Huachuca City town, Cochise County	367	296	656	23.6	72	71	207	10.0-	247	-	25.3
Jeddito CDP, Navajo County	19	-	-	-	-	19	100-	10.0-	56	-	19.3
Jerome town, Yavapai County	64	34	733	15.6	5	30	217	10.8	63	-	40.6
Kachina Village CDP, Coconino County	539	475	1 098	26.2	164	64	235	10.0-	224	-	32.3
Kaibab CDP	44	30	367	18.3	-	14	200	10.0	34	-	25.8
Coconino County (part)	-	-	-	-	-	-	-	-	-	-	-
Mohave County (part)	44	30	367	18.3	-	14	200	10.0	34	-	25.8
Kaibito CDP, Coconino County	194	62	691	45.7	-	132	179	10.0-	90	-	11.2
Kayenta CDP, Navajo County	255	87	508	17.1	-	168	223	10.0-	393	15	15.3
Keams Canyon CDP, Navajo County	15	7	450	22.5	-	8	175	10.0-	31	-	20.3
Kearny town, Pinal County	585	360	757	19.2	84	225	251	11.0	124	-	22.8
Kingman city, Mohave County	4 687	3 333	781	21.7	657	1 354	215	10.5	2 162	40	22.5
Kykotsmovi Village CDP, Navajo County	136	6	750	17.5	-	130	176	10.0-	40	-	16.3
Lake Havasu City city, Mohave County	12 659	8 396	843	24.1	1 911	4 263	234	10.0-	3 789	59	25.9
Lake Montezuma CDP, Yavapai County	680	458	819	28.1	103	222	253	10.0-	311	-	28.1
Lechee CDP, Coconino County	191	50	391	13.8	-	141	228	10.0-	18	-	18.1
Leupp CDP, Coconino County	88	42	228	12.6	8	46	229	17.5	85	-	24.3
Litchfield Park city, Maricopa County	1 264	899	1 285	19.4	275	365	368	10.0-	174	-	21.4
Littletown CDP, Pima County	256	240	621	18.8	49	16	175	12.5	40	-	36.3
Lukachukai CDP, Apache County	188	47	546	23.6	-	141	134	12.1	18	-	10.0-
McNary CDP	30	6	533	50.0+	-	24	183	12.5	50	-	42.5
Apache County (part)	30	6	533	50.0+	-	24	183	12.5	50	-	42.5
Navajo County (part)	-	-	-	-	-	-	-	-	-	-	-
Mammoth town, Pinal County	293	129	741	20.8	23	164	218	10.0-	120	-	28.1
Many Farms CDP, Apache County	123	39	365	13.1	-	84	133	12.5	196	7	10.0-
Marana town, Pima County	3 567	3 069	1 109	22.3	654	498	281	10.0-	703	-	25.0
Maricopa CDP, Pinal County	92	69	905	24.4	-	23	316	11.6	86	-	23.3
Mayer CDP, Yavapai County	220	142	777	25.4	24	78	225	15.4	89	-	20.6
Mesa city, Maricopa County	76 852	62 152	1 048	22.0	14 526	14 700	265	10.0-	47 875	1 156	26.4
Mesquite Creek CDP, Mohave County	99	63	692	24.4	2	36	193	10.0	6	-	30.0
Miami town, Gila County	384	156	593	21.4	30	228	192	10.0-	225	4	25.3
Moenkopi CDP, Coconino County	119	-	-	-	-	119	223	10.0-	81	-	10.3
Mohave Valley CDP, Mohave County	2 282	1 651	960	24.4	381	631	276	13.4	980	-	23.2
Mojave Ranch Estates CDP, Mohave County	-	-	-	-	-	-	-	-	-	-	-
Morenci CDP, Greenlee County	-	-	-	-	-	-	-	-	643	6	10.0-
Mountainaire CDP, Coconino County	250	226	813	23.7	58	24	238	16.3	106	-	34.3
Munds Park CDP, Coconino County	356	248	942	23.0	58	108	363	17.6	87	-	48.1
Naco CDP, Cochise County	111	56	657	22.0	9	55	202	12.8	50	-	38.3
Nazlini CDP, Apache County	85	-	-	-	-	85	100-	10.0-	7	-	12.5
New Kingman-Butler CDP, Mohave County	1 288	912	757	19.5	257	376	202	10.0-	1 381	19	25.7
New River CDP, Maricopa County	3 007	2 563	1 389	23.8	642	444	309	10.0-	218	-	24.6
Nogales city, Santa Cruz County	2 731	1 651	832	27.1	364	1 080	242	12.7	2 395	27	29.6

Table 32. **Mortgage and Rental Cost Characteristics: 2000**—Con.

[Data based on a sample (except Tables 65-68). For information on confidentiality protection, coverage, sampling error, and nonsampling error, see Appendix G.
For location of definitions, see "How to Use This Census Report"]

State County Place	Specified owner-occupied housing units								Specified renter-occupied housing units paying cash rent		
		With a mortgage				Not mortgaged					
	Total	Total	Median selected monthly owner costs (dollars)	Median selected monthly owner costs as a percentage of household income in 1999	With a second mortgage or home equity loan or both	Total	Median selected monthly owner costs (dollars)	Median selected monthly owner costs as a percentage of household income in 1999	Total	With meals included in rent	Median gross rent as a percentage of household income in 1999
PLACE—Con.											
Oljato-Monument Valley CDP, Navajo County	17	-	-	-	-	17	100-	10.0-	-	-	-
Oracle CDP, Pinal County	684	433	957	21.9	155	251	274	12.7	319	-	20.5
Oro Valley town, Pima County	9 823	6 833	1 286	22.1	1 489	2 990	312	10.0-	1 878	-	23.7
Page city, Coconino County	945	811	1 014	19.0	182	134	252	10.0-	558	-	24.4
Paradise Valley town, Maricopa County	4 736	3 158	3 182	22.3	899	1 578	691	10.0-	96	-	13.2
Parker town, La Paz County	596	456	738	20.6	47	140	271	11.5	336	-	24.9
Parker Strip CDP, La Paz County	490	298	923	26.4	68	192	343	10.0-	307	-	19.2
Parks CDP, Coconino County	250	177	1 116	30.2	38	73	228	10.4	32	-	26.4
Patagonia town, Santa Cruz County	131	53	692	26.3	4	78	221	10.0-	101	2	24.8
Paulden CDP, Yavapai County	395	240	687	26.7	38	155	196	11.4	134	6	20.6
Payson town, Gila County	3 415	1 977	940	26.4	459	1 438	282	10.8	1 253	-	28.2
Peach Springs CDP, Mohave County	92	31	263	16.6	3	61	188	10.0-	82	4	14.8
Peeples Valley CDP, Yavapai County	80	47	819	28.8	6	33	179	10.4	12	-	14.0
Peoria city	28 780	24 645	1 100	22.4	6 286	4 135	311	10.0-	5 908	1 522	30.2
Maricopa County (part)	28 780	24 645	1 100	22.4	6 286	4 135	311	10.0-	5 908	1 522	30.2
Yavapai County (part)	-	-	-	-	-	-	-	-	-	-	-
Peridot CDP	228	20	817	16.3	-	208	177	12.9	29	-	20.7
Gila County (part)	63	7	850	27.5	-	56	182	10.0-	6	-	22.5
Graham County (part)	165	13	425	13.2	-	152	173	15.3	23	-	14.4
Phoenix city, Maricopa County	250 050	206 850	1 021	22.0	48 537	43 200	303	10.4	178 362	2 530	26.5
Picture Rocks CDP, Pima County	615	446	1 041	23.3	109	169	244	10.0-	292	-	28.1
Pima town, Graham County	334	211	748	20.1	32	123	217	12.9	123	-	27.3
Pine CDP, Gila County	650	381	970	23.1	69	269	278	11.4	84	4	29.4
Pinetop-Lakeside town, Navajo County	833	595	909	23.8	140	238	301	10.9	346	-	28.2
Pinon CDP, Navajo County	61	22	338	18.1	-	39	131	12.5	146	-	10.8
Pirtleville CDP, Cochise County	273	123	671	29.0	8	150	191	15.2	67	-	49.2
Pisinemo CDP, Pima County	47	5	550	37.5	-	42	147	10.0-	5	-	45.0
Poston CDP, La Paz County	-	-	-	-	-	-	-	-	48	-	18.1
Prescott city, Yavapai County	8 157	4 569	1 060	23.3	989	3 588	267	10.0-	5 030	62	32.8
Prescott Valley town, Yavapai County	4 812	3 503	850	24.5	748	1 309	223	10.0-	2 609	9	29.6
Quartzsite town, La Paz County	303	66	753	21.0	10	237	222	10.9	117	-	17.8
Queen Creek town	860	743	1 463	22.6	207	117	268	10.0-	77	-	31.8
Maricopa County (part)	850	738	1 467	22.5	202	112	261	10.0-	71	-	33.9
Pinal County (part)	10	5	950	50.0+	5	5	375	50.0+	6	-	12.5
Queen Valley CDP, Pinal County	91	29	1 375	16.2	9	62	275	12.8	28	-	22.0
Red Mesa CDP, Apache County	26	-	-	-	-	26	100	10.0-	73	-	14.1
Rio Rico Northeast CDP, Santa Cruz County	772	658	866	22.6	105	114	279	10.0-	115	-	24.7
Rio Rico Northwest CDP, Santa Cruz County	449	416	606	26.4	83	33	209	13.1	294	-	25.5
Rio Rico Southeast CDP, Santa Cruz County	437	354	837	30.4	32	83	190	12.3	31	-	12.9
Rio Rico Southwest CDP, Santa Cruz County	615	542	809	27.0	56	73	238	10.0-	44	-	17.5
Rio Verde CDP, Maricopa County	775	289	1 628	17.2	38	486	371	10.0-	8	-	22.5
Rock Point CDP, Apache County	57	-	-	-	-	57	158	12.1	54	-	12.5
Rough Rock CDP, Apache County	30	-	-	-	-	30	133	17.3	48	-	13.4
Round Rock CDP, Apache County	94	30	233	11.3	-	64	170	21.8	8	-	12.5
Sacaton CDP, Pinal County	194	-	-	-	-	194	152	10.0-	78	-	19.5
Safford city, Graham County	1 881	1 147	813	22.1	245	734	249	11.2	915	-	30.5
Sahuarita town, Pima County	747	529	1 103	20.9	105	218	302	10.0-	217	-	18.0
St. David CDP, Cochise County	173	95	839	28.8	30	78	241	10.0-	152	-	20.6
St. Johns city, Apache County	536	318	685	21.1	66	218	259	10.0-	209	-	20.3
St. Michaels CDP, Apache County	145	66	617	10.0-	-	79	181	10.0-	24	-	14.3
Salome CDP, La Paz County	99	49	646	35.9	8	50	170	10.0-	73	-	14.6
San Carlos CDP, Gila County	481	51	277	14.9	-	430	187	17.3	225	-	19.6
San Luis city, Yuma County	1 656	1 173	629	28.8	125	483	238	11.8	764	11	30.4
San Manuel CDP, Pinal County	938	698	689	20.1	191	240	213	10.0-	229	-	27.7
Santan CDP, Pinal County	79	-	-	-	-	79	119	10.0-	9	-	32.5
Santa Rosa CDP, Pima County	91	23	264	12.5	-	68	100-	10.0-	4	-	32.5
Sawmill CDP, Apache County	121	6	450	50.0+	-	115	106	10.0-	-	-	-
Scottsdale city, Maricopa County	55 598	42 636	1 494	22.4	10 783	12 962	360	10.0-	26 425	807	26.4
Second Mesa CDP, Navajo County	120	15	717	18.4	-	105	166	10.0-	18	-	10.0-
Sedona city	2 714	1 661	1 427	27.4	355	1 053	341	10.0-	1 283	-	35.4
Coconino County (part)	943	532	1 544	24.8	118	411	342	10.0-	445	-	37.2
Yavapai County (part)	1 771	1 129	1 374	28.7	237	642	340	10.8	838	-	34.6
Seligman CDP, Yavapai County	106	44	550	16.7	2	62	176	10.0-	58	-	24.0
Sells CDP, Pima County	351	102	405	23.1	-	249	198	13.1	212	-	16.3
Shongopovi CDP, Navajo County	93	-	-	-	-	93	100-	10.0-	-	-	-
Shonto CDP, Navajo County	58	8	350	10.0-	-	50	217	10.0-	91	-	12.4
Show Low city, Navajo County	1 337	927	824	22.2	217	410	241	10.6	701	-	27.9
Sierra Vista city, Cochise County	6 474	4 905	930	20.1	1 183	1 569	258	10.0-	5 168	40	23.0
Sierra Vista Southeast CDP, Cochise County	2 833	2 360	1 031	20.9	582	473	297	10.0-	770	-	24.8
Snowflake town, Navajo County	758	507	766	21.2	86	251	235	10.0-	202	-	17.9
Somerton city, Yuma County	1 133	748	599	25.5	80	385	227	11.4	515	10	29.0
Sonoita CDP, Santa Cruz County	231	144	1 125	23.1	22	87	264	10.0-	19	-	17.5
South Tucson city, Pima County	589	311	596	22.6	41	278	187	16.2	1 020	-	32.1
Springerville town, Apache County	337	206	718	19.9	26	131	227	10.0-	234	6	24.1
Spring Valley CDP, Yavapai County	100	51	606	35.1	-	49	199	10.0-	57	-	28.8
Stanfield CDP, Pinal County	66	40	555	17.0	-	26	300	10.7	72	-	26.3
Steamboat CDP, Apache County	19	11	350	37.5	-	8	275	-	7	-	10.0-

Table 32. **Mortgage and Rental Cost Characteristics: 2000**—Con.

[Data based on a sample (except Tables 65-68). For information on confidentiality protection, coverage, sampling error, and nonsampling error, see Appendix G.
For location of definitions, see "How to Use This Census Report"]

State County Place	Specified owner-occupied housing units								Specified renter-occupied housing units paying cash rent		
		With a mortgage				Not mortgaged					
	Total	Total	Median selected monthly owner costs (dollars)	Median selected monthly owner costs as a percentage of household income in 1999	With a second mortgage or home equity loan or both	Total	Median selected monthly owner costs (dollars)	Median selected monthly owner costs as a percentage of household income in 1999	Total	With meals included in rent	Median gross rent as a percentage of household income in 1999
PLACE—Con.											
Strawberry CDP, Gila County	344	173	925	24.5	44	171	271	10.0-	51	-	28.8
Summit CDP, Pima County	236	144	566	23.7	24	92	220	10.0-	230	-	22.8
Sun City CDP, Maricopa County	18 101	5 998	657	23.0	849	12 103	211	10.0-	2 322	749	40.3
Sun City West CDP, Maricopa County	13 374	3 843	857	23.1	463	9 531	244	10.0-	552	154	41.1
Sun Lakes CDP, Maricopa County	5 472	2 547	959	22.4	463	2 925	291	10.0-	233	-	34.9
Sun Valley CDP, Gila County	188	144	1 067	18.9	14	44	238	13.3	142	-	32.5
Supai CDP, Coconino County	-	-	-	-	-	-	-	-	-	-	-
Superior town, Pinal County	763	278	647	19.4	60	485	231	10.3	288	3	25.2
Surprise city, Maricopa County	9 276	6 555	955	23.1	944	2 721	248	10.0-	1 406	72	29.6
Swift Trail Junction CDP, Graham County	177	118	808	23.3	47	59	212	10.0-	67	-	23.9
Tacna CDP, Yuma County	62	36	725	19.4	10	26	188	10.0	27	-	18.1
Tanque Verde CDP, Pima County	5 138	4 067	1 473	21.4	1 243	1 071	415	10.0-	225	14	24.5
Taylor town, Navajo County	456	343	771	19.8	59	113	255	10.6	139	-	24.2
Teec Nos Pos CDP, Apache County	134	18	290	10.5	-	116	124	10.0-	39	-	50.0+
Tempe city, Maricopa County	28 572	23 630	1 055	19.8	5 468	4 942	294	10.0-	30 603	488	28.2
Thatcher town, Graham County	697	489	781	19.9	80	208	231	10.0-	312	-	22.1
Three Points CDP, Pima County	462	346	898	22.8	66	116	255	10.0-	186	4	31.1
Tolleson city, Maricopa County	872	588	986	22.1	152	284	242	10.0-	448	11	24.0
Tombstone city, Cochise County	304	146	696	23.1	4	158	235	10.8	184	3	24.0
Tonalea CDP, Coconino County	76	26	671	17.5	11	50	180	10.0-	20	-	10.0-
Tonto Basin CDP, Gila County	191	82	815	26.5	3	109	261	14.3	34	-	25.0
Top-of-the-World CDP	47	37	1 188	25.2	8	10	275	10.0-	36	-	19.3
Gila County (part)	-	-	-	-	-	-	-	-	-	-	-
Pinal County (part)	47	37	1 188	25.2	8	10	275	10.0-	36	-	19.3
Tortolita CDP, Pima County	973	800	1 185	23.1	194	173	325	10.0-	205	-	25.2
Tsaile CDP, Apache County	76	33	458	15.9	-	43	218	32.2	104	-	15.0
Tubac CDP, Santa Cruz County	358	168	1 159	18.8	16	190	319	10.4	13	-	24.6
Tuba City CDP, Coconino County	559	82	540	18.6	-	477	199	10.0-	825	-	10.3
Tucson city, Pima County	85 935	64 633	867	22.7	14 293	21 302	260	10.2	85 815	2 125	28.5
Tucson Estates CDP, Pima County	1 085	652	873	20.9	133	433	258	10.0-	346	-	23.7
Tumacacori-Carmen CDP, Santa Cruz County	105	36	950	22.9	7	69	257	21.8	37	-	10.0-
Tusayan CDP, Coconino County	-	-	-	-	-	-	-	-	156	22	17.9
Vail CDP, Pima County	401	337	1 109	23.1	99	64	264	10.0-	31	-	37.3
Valencia West CDP, Pima County	276	239	545	25.7	41	37	268	10.0-	93	-	48.2
Wellton town, Yuma County	259	142	644	20.0	12	117	227	10.0-	77	-	28.8
Wenden CDP, La Paz County	119	35	410	18.3	-	84	176	11.1	68	-	23.5
Whetstone CDP, Cochise County	327	255	729	18.4	31	72	269	12.4	115	-	30.4
Whiteriver CDP, Navajo County	582	134	354	15.5	-	448	152	10.0-	452	-	18.1
Wickenburg town, Maricopa County	1 004	599	906	19.8	103	405	276	12.1	802	6	25.8
Wilhoit CDP, Yavapai County	126	61	772	18.5	14	65	198	12.3	19	-	13.6
Willcox city, Cochise County	553	365	707	23.1	64	188	256	13.0	450	9	23.6
Williams city, Coconino County	540	360	826	21.7	46	180	228	10.0-	370	4	25.3
Williamson CDP, Yavapai County	1 279	776	1 372	25.6	117	503	316	10.0-	61	-	35.4
Willow Valley CDP, Mohave County	67	57	1 063	30.3	20	10	450	12.5	7	-	12.5
Window Rock CDP, Apache County	282	54	510	11.3	-	228	205	10.0-	453	-	14.6
Winkelman town	69	34	500	21.9	5	35	205	13.1	24	-	37.5
Gila County (part)	69	34	500	21.9	5	35	205	13.1	24	-	37.5
Pinal County (part)	-	-	-	-	-	-	-	-	-	-	-
Winslow city, Navajo County	1 505	841	729	17.9	208	664	224	11.9	919	12	24.7
Winslow West CDP	-	-	-	-	-	-	-	-	33	-	30.4
Coconino County (part)	-	-	-	-	-	-	-	-	33	-	30.4
Navajo County (part)	-	-	-	-	-	-	-	-	-	-	-
Yarnell CDP, Yavapai County	219	115	675	23.7	23	104	219	10.1	73	-	27.5
Young CDP, Gila County	109	56	611	23.3	4	53	215	12.4	37	-	42.5
Youngtown town, Maricopa County	943	479	628	28.0	47	464	181	10.2	601	64	29.9
Yuma city, Yuma County	12 023	9 048	890	21.7	1 965	2 975	290	10.0-	8 749	242	24.9

Table 33. **Place of Birth, Residence in 1995, and Language for the American Indian and Alaska Native Population (One Race): 2000**

[Data based on a sample (except Tables 65-68). For information on confidentiality protection, coverage, sampling error, and nonsampling error, see Appendix G.
For location of definitions, see "How to Use This Census Report"]

American Indian Area County	American Indian and Alaska Native population (one race)	Native population—Percent born in state of residence	Foreign-born population			Population 5 years and over		Speak a language other than English at home			
								Population 5 to 17 years		Population 18 years and over	
			Number	Percent of population	Percent naturalized citizens	Number	Percent living in different house in 1995	Number	Percent who speak English less than "very well"	Number	Percent who speak English less than "very well"
AMERICAN INDIAN RESERVATION AND OFF-RESERVATION TRUST LAND — FEDERAL											
All areas	161 175	87.2	240	0.1	65.0	145 134	26.5	24 250	36.4	72 503	41.8
Cocopah Reservation, AZ	535	91.5	3	0.6	-	475	52.0	16	-	226	40.7
Yuma County (part)	535	91.5	3	0.6	-	475	52.0	16	-	226	40.7
Colorado River Reservation, AZ--CA (part)	2 271	63.9	11	0.5	63.6	2 074	34.2	82	8.5	409	22.2
La Paz County (part)	2 271	63.9	11	0.5	63.6	2 074	34.2	82	8.5	409	22.2
Fort Apache Reservation, AZ	11 597	96.9	11	0.1	81.8	10 394	31.6	1 359	52.2	4 982	39.1
Apache County (part)	304	95.4	2	0.7	-	267	46.8	27	63.0	107	26.2
Gila County (part)	1 435	97.8	-	-	(X)	1 319	20.7	193	64.8	711	40.5
Navajo County (part)	9 858	96.8	9	0.1	100.0	8 808	32.7	1 139	49.8	4 164	39.2
Fort McDowell Reservation, AZ	748	91.3	4	0.5	-	654	41.0	20	10.0	163	20.9
Maricopa County (part)	748	91.3	4	0.5	-	654	41.0	20	10.0	163	20.9
Fort Mojave Reservation and Off-Reservation Trust Land, AZ--CA--NV (part)	320	26.5	3	0.9	-	271	48.0	9	33.3	43	16.3
Fort Mojave Reservation (part)	320	26.5	3	0.9	-	271	48.0	9	33.3	43	16.3
Mohave County (part)	320	26.5	3	0.9	-	271	48.0	9	33.3	43	16.3
Fort Yuma Reservation, CA--AZ (part)	12	83.3	-	-	(X)	8	-	-	(X)	-	(X)
Yuma County (part)	12	83.3	-	-	(X)	8	-	-	(X)	-	(X)
Gila River Reservation, AZ	10 317	94.3	41	0.4	61.0	9 223	38.8	353	32.0	2 307	19.0
Maricopa County (part)	2 502	96.2	-	-	(X)	2 199	30.4	18	-	434	15.4
Pinal County (part)	7 815	93.7	41	0.5	61.0	7 024	41.4	335	33.7	1 873	19.9
Havasupai Reservation, AZ	410	99.0	-	-	(X)	361	28.8	115	87.8	201	52.2
Coconino County (part)	410	99.0	-	-	(X)	361	28.8	115	87.8	201	52.2
Hopi Reservation and Off-Reservation Trust Land, AZ	6 470	94.9	37	0.6	75.7	5 842	23.7	738	34.3	3 123	33.5
Hopi Reservation	6 315	95.3	37	0.6	75.7	5 698	21.8	709	34.0	3 077	33.1
Coconino County (part)	850	94.1	-	-	(X)	750	17.5	73	26.0	429	16.6
Navajo County (part)	5 465	95.4	37	0.7	75.7	4 948	22.5	636	34.9	2 648	35.8
Hopi Off-Reservation Trust Land	155	78.7	-	-	(X)	144	100.0	29	41.4	46	58.7
Coconino County (part)	155	78.7	-	-	(X)	144	100.0	29	41.4	46	58.7
Navajo County (part)	-	(X)	-	(X)	(X)	-	(X)	-	(X)	-	(X)
Hualapai Reservation and Off-Reservation Trust Land, AZ	1 241	91.8	-	-	(X)	1 124	25.0	146	62.3	511	36.4
Hualapai Reservation	1 241	91.8	-	-	(X)	1 124	25.0	146	62.3	511	36.4
Coconino County (part)	-	(X)	-	(X)	(X)	-	(X)	-	(X)	-	(X)
Mohave County (part)	1 241	91.8	-	-	(X)	1 124	25.0	146	62.3	511	36.4
Yavapai County (part)	-	(X)	-	(X)	(X)	-	(X)	-	(X)	-	(X)
Hualapai Off-Reservation Trust Land	-	(X)	-	(X)	(X)	-	(X)	-	(X)	-	(X)
Mohave County (part)	-	(X)	-	(X)	(X)	-	(X)	-	(X)	-	(X)
Kaibab Reservation, AZ	131	13.0	-	-	(X)	101	63.4	14	28.6	17	-
Coconino County (part)	-	(X)	-	(X)	(X)	-	(X)	-	(X)	-	(X)
Mohave County (part)	131	13.0	-	-	(X)	101	63.4	14	28.6	17	-
Maricopa (Ak Chin) Reservation, AZ	652	96.6	-	-	(X)	571	15.6	19	84.2	241	27.0
Pinal County (part)	652	96.6	-	-	(X)	571	15.6	19	84.2	241	27.0
Navajo Nation Reservation and Off-Reservation Trust Land, AZ--NM--UT (part)	100 678	83.2	38	-	73.7	90 853	25.0	19 605	35.2	50 979	44.0
Navajo Nation Reservation (part)	100 653	83.2	38	-	73.7	90 828	25.0	19 597	35.2	50 965	44.0
Apache County (part)	52 217	77.9	24	-	58.3	47 198	23.9	9 939	33.3	26 279	42.8
Coconino County (part)	22 337	90.7	8	-	100.0	20 169	27.3	4 196	29.9	11 080	41.6
Navajo County (part)	26 099	87.5	6	-	100.0	23 461	25.2	5 462	42.7	13 606	48.2
Navajo Nation Off-Reservation Trust Land (part)	25	44.0	-	-	(X)	25	12.0	8	37.5	14	64.3
Apache County (part)	25	44.0	-	-	(X)	25	12.0	8	37.5	14	64.3
Coconino County (part)	-	(X)	-	(X)	(X)	-	(X)	-	(X)	-	(X)
Navajo County (part)	-	(X)	-	(X)	(X)	-	(X)	-	(X)	-	(X)
Pascua Yaqui Reservation, AZ	2 928	97.5	25	0.9	44.0	2 601	24.0	513	23.8	1 290	22.4
Pima County (part)	2 928	97.5	25	0.9	44.0	2 601	24.0	513	23.8	1 290	22.4
Salt River Reservation, AZ	3 381	94.4	15	0.4	46.7	3 050	30.6	167	25.1	549	30.6
Maricopa County (part)	3 381	94.4	15	0.4	46.7	3 050	30.6	167	25.1	549	30.6
San Carlos Reservation, AZ	8 769	96.1	11	0.1	100.0	7 842	21.5	418	38.5	3 350	39.0
Gila County (part)	4 282	93.8	-	-	(X)	3 841	24.5	211	55.9	1 651	35.6
Graham County (part)	4 487	98.4	11	0.2	100.0	4 001	18.6	207	20.8	1 699	42.3
Pinal County (part)	-	(X)	-	(X)	(X)	-	(X)	-	(X)	-	(X)
Tohono O'odham Reservation and Off-Reservation Trust Land, AZ	9 783	95.8	41	0.4	73.2	8 861	25.2	659	45.1	4 001	52.2
Tohono O'odham Reservation	9 471	95.9	41	0.4	73.2	8 559	24.9	639	46.0	3 845	52.3
Maricopa County (part)	176	100.0	-	-	(X)	176	54.5	62	100.0	114	100.0
Pima County (part)	8 553	95.8	41	0.5	73.2	7 703	24.6	559	38.5	3 466	49.8
Pinal County (part)	742	95.8	-	-	(X)	680	21.2	18	94.4	265	64.5
Tohono O'odham Off-Reservation Trust Land	312	94.6	-	-	(X)	302	32.8	20	15.0	156	49.4
Maricopa County (part)	312	94.6	-	-	(X)	302	32.8	20	15.0	156	49.4

Table 33. **Place of Birth, Residence in 1995, and Language for the American Indian and Alaska Native Population (One Race): 2000**—Con.

[Data based on a sample (except Tables 65-68). For information on confidentiality protection, coverage, sampling error, and nonsampling error, see Appendix G.
For location of definitions, see "How to Use This Census Report"]

American Indian Area County	American Indian and Alaska Native population (one race)	Native population—Percent born in state of residence	Foreign-born population			Population 5 years and over		Speak a language other than English at home			
								Population 5 to 17 years		Population 18 years and over	
			Number	Percent of population	Percent naturalized citizens	Number	Percent living in different house in 1995	Number	Percent who speak English less than "very well"	Number	Percent who speak English less than "very well"
AMERICAN INDIAN RESERVATION AND OFF-RESERVATION TRUST LAND — FEDERAL—Con.											
Tonto Apache Reservation, AZ	138	100.0	-	-	(X)	122	14.8	2	-	33	39.4
Gila County (part)	138	100.0	-	-	(X)	122	14.8	2	-	33	39.4
Yavapai-Apache Nation Reservation, AZ	672	91.1	-	-	(X)	600	26.7	12	-	62	-
Yavapai County (part)	672	91.1	-	-	(X)	600	26.7	12	-	62	-
Yavapai-Prescott Reservation, AZ	122	91.0	-	-	(X)	107	27.1	3	-	16	12.5
Yavapai County (part)	122	91.0	-	-	(X)	107	27.1	3	-	16	12.5
Zuni Reservation and Off-Reservation Trust Land, NM--AZ (part)	-	(X)	-	(X)	(X)	-	(X)	-	(X)	-	(X)
Zuni Reservation (part)	-	(X)	-	(X)	(X)	-	(X)	-	(X)	-	(X)
Apache County (part)	-	(X)	-	(X)	(X)	-	(X)	-	(X)	-	(X)

Table 34. **Education and Veteran Status for the American Indian and Alaska Native Population (One Race): 2000**

[Data based on a sample (except Tables 65-68). For information on confidentiality protection, coverage, sampling error, and nonsampling error, see Appendix G.
For location of definitions, see "How to Use This Census Report"]

American Indian Area County	Population 3 years and over enrolled in school				Population 16 to 19 years			Population 25 years and over			Civilian veterans 18 years and over	
		Elementary or high school				Not enrolled in school and not high school graduate						
	Pre-primary school	Number	Percent in private school	College or graduate school	Total	Number	Percent	Number	Percent high school graduate or higher	Percent with Bachelor's degree or higher	Total	65 years and over
AMERICAN INDIAN RESERVATION AND OFF-RESERVATION TRUST LAND — FEDERAL												
All areas	7 326	49 455	4.3	5 489	13 263	2 516	19.0	76 730	55.1	4.6	6 516	1 441
Cocopah Reservation, AZ	20	96	7.3	30	24	2	8.3	308	40.6	3.6	33	15
Yuma County (part)	20	96	7.3	30	24	2	8.3	308	40.6	3.6	33	15
Colorado River Reservation, AZ--CA (part)	120	599	0.7	67	199	44	22.1	1 186	65.2	5.0	109	28
La Paz County (part)	120	599	0.7	67	199	44	22.1	1 186	65.2	5.0	109	28
Fort Apache Reservation, AZ	509	3 838	4.8	340	1 046	222	21.2	5 165	51.0	2.3	341	54
Apache County (part)	17	106	7.5	10	32	10	31.3	117	59.0	-	1	-
Gila County (part)	41	497	5.6	27	98	30	30.6	675	63.4	3.3	48	16
Navajo County (part)	451	3 235	4.6	303	916	182	19.9	4 373	48.9	2.2	292	38
Fort McDowell Reservation, AZ	40	220	5.5	14	63	23	36.5	327	65.7	3.7	34	8
Maricopa County (part)	40	220	5.5	14	63	23	36.5	327	65.7	3.7	34	8
Fort Mojave Reservation and Off-Reservation Trust Land, AZ--CA--NV (part)	8	95	3.2	5	16	-	-	139	64.7	2.2	10	5
Fort Mojave Reservation (part)	8	95	3.2	5	16	-	-	139	64.7	2.2	10	5
Mohave County (part)	8	95	3.2	5	16	-	-	139	64.7	2.2	10	5
Fort Yuma Reservation, CA--AZ (part)	-	1	-	-	1	-	-	4	100.0	-	-	-
Yuma County (part)	-	1	-	-	1	-	-	4	100.0	-	-	-
Gila River Reservation, AZ	511	2 910	11.4	305	871	431	49.5	4 769	51.7	1.2	406	145
Maricopa County (part)	161	618	1.9	38	176	88	50.0	1 097	47.5	2.3	71	25
Pinal County (part)	350	2 292	14.0	267	695	343	49.4	3 672	52.9	0.8	335	120
Havasupai Reservation, AZ	27	111	-	19	18	7	38.9	192	48.4	-	19	-
Coconino County (part)	27	111	-	19	18	7	38.9	192	48.4	-	19	-
Hopi Reservation and Off-Reservation Trust Land, AZ	330	1 692	11.4	118	382	29	7.6	3 446	64.9	6.3	340	132
Hopi Reservation	317	1 620	11.9	111	371	29	7.8	3 404	64.5	6.4	330	132
Coconino County (part)	54	201	-	7	35	4	11.4	465	68.2	6.2	81	41
Navajo County (part)	263	1 419	13.6	104	336	25	7.4	2 939	63.9	6.4	249	91
Hopi Off-Reservation Trust Land	13	72	-	7	11	-	-	42	100.0	-	10	-
Coconino County (part)	13	72	-	7	11	-	-	42	100.0	-	10	-
Navajo County (part)	-	-	(X)	-	-	-	(X)	-	(X)	(X)	-	-
Hualapai Reservation and Off-Reservation Trust Land, AZ	67	372	1.9	32	96	29	30.2	602	61.3	5.1	56	20
Hualapai Reservation	67	372	1.9	32	96	29	30.2	602	61.3	5.1	56	20
Coconino County (part)	-	-	(X)	-	-	-	(X)	-	(X)	(X)	-	-
Mohave County (part)	67	372	1.9	32	96	29	30.2	602	61.3	5.1	56	20
Yavapai County (part)	-	-	(X)	-	-	-	(X)	-	(X)	(X)	-	-
Hualapai Off-Reservation Trust Land	-	-	(X)	-	-	-	(X)	-	(X)	(X)	-	-
Mohave County (part)	-	-	(X)	-	-	-	(X)	-	(X)	(X)	-	-
Kaibab Reservation, AZ	-	29	-	3	13	-	-	52	88.5	5.8	10	-
Coconino County (part)	-	-	(X)	-	-	-	(X)	-	(X)	(X)	-	-
Mohave County (part)	-	29	-	3	13	-	-	52	88.5	5.8	10	-
Maricopa (Ak Chin) Reservation, AZ	41	177	4.0	16	37	9	24.3	302	50.0	2.6	16	-
Pinal County (part)	41	177	4.0	16	37	9	24.3	302	50.0	2.6	16	-
Navajo Nation Reservation and Off-Reservation Trust Land, AZ--NM--UT (part)	4 481	31 349	3.1	3 842	8 191	1 240	15.1	48 265	54.3	5.7	4 136	865
Navajo Nation Reservation (part)	4 481	31 341	3.1	3 842	8 187	1 240	15.1	48 256	54.3	5.7	4 131	865
Apache County (part)	2 149	16 171	3.1	2 424	4 137	590	14.3	25 379	56.0	6.8	2 326	493
Coconino County (part)	1 229	7 004	4.3	636	1 883	344	18.3	10 461	56.2	5.8	924	210
Navajo County (part)	1 103	8 166	1.9	782	2 167	306	14.1	12 416	49.0	3.3	881	162
Navajo Nation Off-Reservation Trust Land (part)	-	8	37.5	-	4	-	-	9	33.3	-	5	-
Apache County (part)	-	8	37.5	-	4	-	-	9	33.3	-	5	-
Coconino County (part)	-	-	(X)	-	-	-	(X)	-	(X)	(X)	-	-
Navajo County (part)	-	-	(X)	-	-	-	(X)	-	(X)	(X)	-	-
Pascua Yaqui Reservation, AZ	162	961	1.6	101	249	61	24.5	1 198	40.9	1.4	86	10
Pima County (part)	162	961	1.6	101	249	61	24.5	1 198	40.9	1.4	86	10
Salt River Reservation, AZ	195	1 006	1.0	138	290	68	23.4	1 535	59.5	0.9	107	12
Maricopa County (part)	195	1 006	1.0	138	290	68	23.4	1 535	59.5	0.9	107	12
San Carlos Reservation, AZ	391	2 874	7.4	179	840	180	21.4	3 961	56.9	1.7	361	52
Gila County (part)	194	1 398	6.6	93	409	99	24.2	2 041	55.2	1.1	211	28
Graham County (part)	197	1 476	8.3	86	431	81	18.8	1 920	58.6	2.4	150	24
Pinal County (part)	-	-	(X)	-	-	-	(X)	-	(X)	(X)	-	-
Tohono O'odham Reservation and Off-Reservation Trust Land, AZ	387	2 764	6.2	236	852	163	19.1	4 910	61.9	3.7	408	85
Tohono O'odham Reservation	382	2 641	6.2	234	807	163	20.2	4 759	62.7	3.7	402	83
Maricopa County (part)	16	88	28.4	-	58	-	-	72	61.1	-	-	-
Pima County (part)	336	2 306	5.8	222	691	143	20.7	4 347	63.4	4.0	380	76
Pinal County (part)	30	247	2.4	12	58	20	34.5	340	53.8	0.9	22	7
Tohono O'odham Off-Reservation Trust Land	5	123	4.1	2	45	-	-	151	37.7	2.6	6	2
Maricopa County (part)	5	123	4.1	2	45	-	-	151	37.7	2.6	6	2

Table 34. **Education and Veteran Status for the American Indian and Alaska Native Population (One Race): 2000**—Con.

[Data based on a sample (except Tables 65-68). For information on confidentiality protection, coverage, sampling error, and nonsampling error, see Appendix G.
For location of definitions, see "How to Use This Census Report"]

American Indian Area County	Population 3 years and over enrolled in school				Population 16 to 19 years			Population 25 years and over			Civilian veterans 18 years and over	
		Elementary or high school				Not enrolled in school and not high school graduate						
	Pre-primary school	Number	Percent in private school	College or graduate school	Total	Number	Percent	Number	Percent high school graduate or higher	Percent with Bachelor's degree or higher	Total	65 years and over
AMERICAN INDIAN RESERVATION AND OFF-RESERVATION TRUST LAND — FEDERAL—Con.												
Tonto Apache Reservation, AZ	2	64	6.3	7	10	-	-	58	75.9	-	6	3
Gila County (part)	2	64	6.3	7	10	-	-	58	75.9	-	6	3
Yavapai-Apache Nation Reservation, AZ	24	265	1.9	24	53	6	11.3	261	54.0	5.4	28	4
Yavapai County (part)	24	265	1.9	24	53	6	11.3	261	54.0	5.4	28	4
Yavapai-Prescott Reservation, AZ	11	32	18.8	13	12	2	16.7	50	86.0	-	10	3
Yavapai County (part)	11	32	18.8	13	12	2	16.7	50	86.0	-	10	3
Zuni Reservation and Off-Reservation Trust Land, NM--AZ (part)	-	-	(X)	-	-	-	(X)	-	(X)	(X)	-	-
Zuni Reservation (part)	-	-	(X)	-	-	-	(X)	-	(X)	(X)	-	-
Apache County (part)	-	-	(X)	-	-	-	(X)	-	(X)	(X)	-	-

Table 35. **Disability Status for the American Indian and Alaska Native Population (One Race): 2000**

[Data based on a sample (except Tables 65-68). For information on confidentiality protection, coverage, sampling error, and nonsampling error, see Appendix G.
For location of definitions, see "How to Use This Census Report"]

American Indian Area County	Civilian noninstitutionalized population with a disability			Percent of civilian noninstitutionalized population with specified disability							Percent employed of civilian noninstitutionalized population 21 to 64 years		
				5 years and over					16 years and over, going outside the home	16 to 64 years, employment disability		Disability status	
	5 years and over	16 to 64 years	65 years and over	Any disability	Sensory	Physical	Mental	Self-care			Total	With a disability	No disability
AMERICAN INDIAN RESERVATION AND OFF-RESERVATION TRUST LAND — FEDERAL													
All areas	34 419	25 051	7 299	23.9	7.3	9.6	6.8	3.9	13.4	13.8	41.4	35.6	44.0
Cocopah Reservation, AZ	134	103	26	28.5	7.9	18.0	5.7	6.8	11.9	20.6	25.4	20.8	28.1
Yuma County (part)	134	103	26	28.5	7.9	18.0	5.7	6.8	11.9	20.6	25.4	20.8	28.1
Colorado River Reservation, AZ--CA (part)	558	430	101	27.1	5.3	9.5	4.6	3.0	12.3	21.6	60.8	58.9	61.8
La Paz County (part)	558	430	101	27.1	5.3	9.5	4.6	3.0	12.3	21.6	60.8	58.9	61.8
Fort Apache Reservation, AZ	2 716	2 261	305	26.3	5.8	5.8	4.5	2.4	19.8	19.5	45.0	47.6	43.5
Apache County (part)	48	43	3	18.0	3.4	7.1	1.9	3.4	8.4	17.4	35.2	67.6	21.2
Gila County (part)	237	190	47	18.0	3.8	4.6	2.3	3.7	8.1	12.4	47.8	39.5	50.7
Navajo County (part)	2 431	2 028	255	27.9	6.2	5.9	5.0	2.2	21.8	20.5	44.9	48.0	42.9
Fort McDowell Reservation, AZ	94	85	5	14.4	2.0	4.1	2.0	1.1	2.7	15.7	40.2	57.8	34.8
Maricopa County (part)	94	85	5	14.4	2.0	4.1	2.0	1.1	2.7	15.7	40.2	57.8	34.8
Fort Mojave Reservation and Off-Reservation Trust Land, AZ--CA--NV (part)	39	29	6	14.4	4.4	5.9	3.3	0.7	3.7	9.5	69.4	51.7	73.4
Fort Mojave Reservation (part)	39	29	6	14.4	4.4	5.9	3.3	0.7	3.7	9.5	69.4	51.7	73.4
Mohave County (part)	39	29	6	14.4	4.4	5.9	3.3	0.7	3.7	9.5	69.4	51.7	73.4
Fort Yuma Reservation, CA--AZ (part)	-	-	-	-	-	-	-	-	-	-	40.0	(X)	40.0
Yuma County (part)	-	-	-	-	-	-	-	-	-	-	40.0	(X)	40.0
Gila River Reservation, AZ	2 009	1 509	385	22.6	6.8	11.9	5.6	3.9	8.8	14.3	41.5	40.9	41.8
Maricopa County (part)	583	429	116	26.5	5.6	12.6	7.6	5.0	10.0	17.5	39.7	53.6	32.0
Pinal County (part)	1 426	1 080	269	21.4	7.2	11.7	4.9	3.5	8.4	13.2	42.1	36.0	44.7
Havasupai Reservation, AZ	59	47	9	16.3	4.4	7.5	5.0	5.0	8.9	9.0	26.4	17.5	28.7
Coconino County (part)	59	47	9	16.3	4.4	7.5	5.0	5.0	8.9	9.0	26.4	17.5	28.7
Hopi Reservation and Off-Reservation Trust Land, AZ	1 223	713	454	21.1	10.3	11.4	6.3	4.7	9.2	7.3	50.1	37.5	53.7
Hopi Reservation	1 213	703	454	21.5	10.4	11.6	6.5	4.8	9.3	7.2	50.3	37.0	54.1
Coconino County (part)	191	109	60	25.5	11.3	15.9	3.9	2.8	4.8	4.1	47.7	45.0	48.7
Navajo County (part)	1 022	594	394	20.9	10.3	10.9	6.9	5.1	10.0	7.7	50.7	35.6	54.9
Hopi Off-Reservation Trust Land	10	10	-	6.9	4.9	2.1	-	-	4.3	10.0	40.7	70.0	34.7
Coconino County (part)	10	10	-	6.9	4.9	2.1	-	-	4.3	10.0	40.7	70.0	34.7
Navajo County (part)	-	-	-	(X)	(X)	(X)	(X)	(X)	(X)	(X)	(X)	(X)	(X)
Hualapai Reservation and Off-Reservation Trust Land, AZ	296	215	59	27.2	11.0	11.3	6.7	4.2	13.7	12.1	48.6	36.7	55.0
Hualapai Reservation	296	215	59	27.2	11.0	11.3	6.7	4.2	13.7	12.1	48.6	36.7	55.0
Coconino County (part)	-	-	-	(X)	(X)	(X)	(X)	(X)	(X)	(X)	(X)	(X)	(X)
Mohave County (part)	296	215	59	27.2	11.0	11.3	6.7	4.2	13.7	12.1	48.6	36.7	55.0
Yavapai County (part)	-	-	-	(X)	(X)	(X)	(X)	(X)	(X)	(X)	(X)	(X)	(X)
Hualapai Off-Reservation Trust Land	-	-	-	(X)	(X)	(X)	(X)	(X)	(X)	(X)	(X)	(X)	(X)
Mohave County (part)	-	-	-	(X)	(X)	(X)	(X)	(X)	(X)	(X)	(X)	(X)	(X)
Kaibab Reservation, AZ	16	16	-	15.8	5.9	2.0	7.9	2.0	9.9	4.9	76.6	62.5	81.3
Coconino County (part)	-	-	-	(X)	(X)	(X)	(X)	(X)	(X)	(X)	(X)	(X)	(X)
Mohave County (part)	16	16	-	15.8	5.9	2.0	7.9	2.0	9.9	4.9	76.6	62.5	81.3
Maricopa (Ak Chin) Reservation, AZ	95	69	26	16.6	4.7	8.1	4.6	2.5	8.4	15.6	50.3	69.8	45.5
Pinal County (part)	95	69	26	16.6	4.7	8.1	4.6	2.5	8.4	15.6	50.3	69.8	45.5
Navajo Nation Reservation and Off-Reservation Trust Land, AZ--NM--UT (part)	21 879	15 478	5 121	24.2	7.7	9.7	7.6	4.3	13.9	13.6	40.0	32.4	43.4
Navajo Nation Reservation (part)	21 870	15 469	5 121	24.2	7.7	9.7	7.6	4.3	13.9	13.6	40.1	32.4	43.4
Apache County (part)	11 964	8 586	2 674	25.5	7.4	9.7	7.6	4.7	15.5	15.0	38.9	33.2	41.6
Coconino County (part)	4 011	2 678	1 086	20.0	8.0	8.8	7.3	3.1	8.5	10.1	48.2	34.8	52.5
Navajo County (part)	5 895	4 205	1 361	25.2	8.2	10.2	7.8	4.5	15.2	14.0	35.6	29.1	38.6
Navajo Nation Off-Reservation Trust Land (part)	9	9	-	36.0	24.0	36.0	24.0	-	-	15.8	-	-	-
Apache County (part)	9	9	-	36.0	24.0	36.0	24.0	-	-	15.8	-	-	-
Coconino County (part)	-	-	-	(X)	(X)	(X)	(X)	(X)	(X)	(X)	(X)	(X)	(X)
Navajo County (part)	-	-	-	(X)	(X)	(X)	(X)	(X)	(X)	(X)	(X)	(X)	(X)
Pascua Yaqui Reservation, AZ	543	399	66	20.9	2.8	9.5	4.9	1.7	9.2	13.5	51.3	44.4	54.1
Pima County (part)	543	399	66	20.9	2.8	9.5	4.9	1.7	9.2	13.5	51.3	44.4	54.1
Salt River Reservation, AZ	824	693	72	27.4	5.4	9.4	6.8	2.5	8.2	19.2	51.3	52.3	50.6
Maricopa County (part)	824	693	72	27.4	5.4	9.4	6.8	2.5	8.2	19.2	51.3	52.3	50.6
San Carlos Reservation, AZ	1 238	917	208	15.9	5.8	8.6	5.0	3.1	7.1	8.4	36.1	27.2	38.5
Gila County (part)	746	551	126	19.6	6.8	10.1	7.3	4.5	8.7	9.7	31.3	31.8	31.2
Graham County (part)	492	366	82	12.3	4.9	7.1	2.8	1.8	5.5	7.2	40.8	21.0	45.2
Pinal County (part)	-	-	-	(X)	(X)	(X)	(X)	(X)	(X)	(X)	(X)	(X)	(X)
Tohono O'odham Reservation and Off-Reservation Trust Land, AZ	2 507	1 974	425	28.4	7.2	12.0	6.6	3.6	18.8	13.2	36.5	31.1	39.4
Tohono O'odham Reservation	2 443	1 931	404	28.7	7.3	11.8	6.7	3.6	19.0	13.5	36.0	30.9	38.9
Maricopa County (part)	13	13	-	7.4	-	7.4	-	-	-	-	28.6	-	37.2
Pima County (part)	2 213	1 736	374	28.9	7.4	12.0	7.1	4.1	18.6	13.3	36.6	31.6	39.3
Pinal County (part)	217	182	30	31.9	8.5	11.3	4.0	-	29.9	19.0	31.0	27.2	34.2
Tohono O'odham Off-Reservation Trust Land	64	43	21	21.2	4.0	15.9	4.3	1.7	12.0	4.7	50.7	42.9	53.3
Maricopa County (part)	64	43	21	21.2	4.0	15.9	4.3	1.7	12.0	4.7	50.7	42.9	53.3
Tonto Apache Reservation, AZ	13	10	3	10.7	-	4.9	3.3	1.6	4.3	4.5	67.3	40.0	73.3
Gila County (part)	13	10	3	10.7	-	4.9	3.3	1.6	4.3	4.5	67.3	40.0	73.3

Table 35. **Disability Status for the American Indian and Alaska Native Population (One Race): 2000**—Con.

[Data based on a sample (except Tables 65-68). For information on confidentiality protection, coverage, sampling error, and nonsampling error, see Appendix G.
For location of definitions, see "How to Use This Census Report"]

American Indian Area County	Civilian noninstitutionalized population with a disability			Percent of civilian noninstitutionalized population with specified disability							Percent employed of civilian noninstitutionalized population 21 to 64 years		
				5 years and over					16 years and over, going outside the home	16 to 64 years, employment disability		Disability status	
	5 years and over	16 to 64 years	65 years and over	Any disability	Sensory	Physical	Mental	Self-care			Total	With a disability	No disability
AMERICAN INDIAN RESERVATION AND OFF-RESERVATION TRUST LAND — FEDERAL—Con.													
Yavapai-Apache Nation Reservation, AZ	128	66	21	21.3	5.2	8.5	10.0	4.7	9.2	7.4	54.9	46.0	57.6
Yavapai County (part)	128	66	21	21.3	5.2	8.5	10.0	4.7	9.2	7.4	54.9	46.0	57.6
Yavapai-Prescott Reservation, AZ	48	37	7	44.9	5.6	10.3	5.6	7.5	5.5	44.6	52.9	85.2	16.7
Yavapai County (part)	48	37	7	44.9	5.6	10.3	5.6	7.5	5.5	44.6	52.9	85.2	16.7
Zuni Reservation and Off-Reservation Trust Land, NM--AZ (part)	-	-	-	(X)	(X)	(X)	(X)	(X)	(X)	(X)	(X)	(X)	(X)
Zuni Reservation (part)	-	-	-	(X)	(X)	(X)	(X)	(X)	(X)	(X)	(X)	(X)	(X)
Apache County (part)	-	-	-	(X)	(X)	(X)	(X)	(X)	(X)	(X)	(X)	(X)	(X)

Table 36. **Employment Status and Journey to Work for the American Indian and Alaska Native Population (One Race): 2000**

[Data based on a sample (except Tables 65-68). For information on confidentiality protection, coverage, sampling error, and nonsampling error, see Appendix G.
For location of definitions, see "How to Use This Census Report"]

American Indian Area County	Population 16 years and over												Own children under 6 years, all parents in family in labor force
			Labor force								Females with own children under 6 years		
			Percent in labor force		Civilian labor force		Workers						
								Means of transportation to work					
	Total	Female	Total	Female	Number	Percent un-employed	Number	Percent using car, truck, or van	Percent in carpools	Percent using public trans-portation	Number	Percent in labor force	
AMERICAN INDIAN RESERVATION AND OFF-RESERVATION TRUST LAND — FEDERAL													
All areas	100 881	52 915	44.3	40.8	44 709	25.6	32 159	86.5	24.6	1.4	10 131	49.2	7 710
Cocopah Reservation, AZ	383	202	29.5	26.7	109	14.7	97	90.7	11.3	-	25	56.0	24
Yuma County (part)	383	202	29.5	26.7	109	14.7	97	90.7	11.3	-	25	56.0	24
Colorado River Reservation, AZ--CA (part)	1 543	847	60.7	58.6	937	17.7	760	91.7	18.6	-	123	56.9	125
La Paz County (part)	1 543	847	60.7	58.6	937	17.7	760	91.7	18.6	-	123	56.9	125
Fort Apache Reservation, AZ	6 982	3 741	47.6	42.4	3 321	24.4	2 472	86.3	20.6	5.2	809	53.8	564
Apache County (part)	166	108	42.2	49.1	70	28.6	50	86.0	32.0	8.0	28	39.3	5
Gila County (part)	862	460	52.9	50.4	456	27.9	321	87.2	31.8	5.0	92	69.6	111
Navajo County (part)	5 954	3 173	46.9	41.1	2 795	23.7	2 101	86.2	18.6	5.2	689	52.2	448
Fort McDowell Reservation, AZ	446	219	42.4	46.1	189	16.4	154	98.1	18.8	-	49	42.9	46
Maricopa County (part)	446	219	42.4	46.1	189	16.4	154	98.1	18.8	-	49	42.9	46
Fort Mojave Reservation and Off-Reservation Trust Land, AZ--CA--NV (part)	188	119	69.1	64.7	130	11.5	115	88.7	18.3	-	38	76.3	40
Fort Mojave Reservation (part)	188	119	69.1	64.7	130	11.5	115	88.7	18.3	-	38	76.3	40
Mohave County (part)	188	119	69.1	64.7	130	11.5	115	88.7	18.3	-	38	76.3	40
Fort Yuma Reservation, CA--AZ (part)	8	4	25.0	-	2	-	2	100.0	50.0	-	-	(X)	-
Yuma County (part)	8	4	25.0	-	2	-	2	100.0	50.0	-	-	(X)	-
Gila River Reservation, AZ	6 302	3 430	44.3	39.1	2 790	25.5	2 027	90.9	27.8	-	660	46.4	449
Maricopa County (part)	1 476	850	44.6	42.0	659	26.3	477	92.7	29.1	-	189	42.3	120
Pinal County (part)	4 826	2 580	44.2	38.1	2 131	25.3	1 550	90.3	27.4	-	471	48.0	329
Havasupai Reservation, AZ	237	115	31.2	17.4	74	13.5	64	-	-	-	19	26.3	23
Coconino County (part)	237	115	31.2	17.4	74	13.5	64	-	-	-	19	26.3	23
Hopi Reservation and Off-Reservation Trust Land, AZ	4 259	2 237	48.7	51.1	2 074	19.3	1 660	75.2	17.2	1.3	333	54.7	337
Hopi Reservation	4 189	2 197	48.7	50.8	2 038	19.0	1 636	75.9	17.4	0.9	322	54.3	326
Coconino County (part)	568	309	44.5	40.5	253	16.6	211	91.5	27.0	-	54	51.9	66
Navajo County (part)	3 621	1 888	49.3	52.5	1 785	19.4	1 425	73.5	16.0	1.0	268	54.9	260
Hopi Off-Reservation Trust Land	70	40	51.4	65.0	36	33.3	24	29.2	-	29.2	11	63.6	11
Coconino County (part)	70	40	51.4	65.0	36	33.3	24	29.2	-	29.2	11	63.6	11
Navajo County (part)	-	-	(X)	(X)	-	(X)	-	(X)	(X)	(X)	-	(X)	-
Hualapai Reservation and Off-Reservation Trust Land, AZ	784	413	43.1	44.1	338	15.4	284	68.3	17.6	-	77	37.7	61
Hualapai Reservation	784	413	43.1	44.1	338	15.4	284	68.3	17.6	-	77	37.7	61
Coconino County (part)	-	-	(X)	(X)	-	(X)	-	(X)	(X)	(X)	-	(X)	-
Mohave County (part)	784	413	43.1	44.1	338	15.4	284	68.3	17.6	-	77	37.7	61
Yavapai County (part)	-	-	(X)	(X)	-	(X)	-	(X)	(X)	(X)	-	(X)	-
Hualapai Off-Reservation Trust Land	-	-	(X)	(X)	-	(X)	-	(X)	(X)	(X)	-	(X)	-
Mohave County (part)	-	-	(X)	(X)	-	(X)	-	(X)	(X)	(X)	-	(X)	-
Kaibab Reservation, AZ	81	45	77.8	75.6	63	12.7	53	84.9	35.8	-	18	77.8	27
Coconino County (part)	-	-	(X)	(X)	-	(X)	-	(X)	(X)	(X)	-	(X)	-
Mohave County (part)	81	45	77.8	75.6	63	12.7	53	84.9	35.8	-	18	77.8	27
Maricopa (Ak Chin) Reservation, AZ	391	235	49.6	43.8	194	11.3	166	81.9	12.7	-	41	56.1	48
Pinal County (part)	391	235	49.6	43.8	194	11.3	166	81.9	12.7	-	41	56.1	48
Navajo Nation Reservation and Off-Reservation Trust Land, AZ--NM--UT (part)	63 216	32 750	43.0	39.2	27 138	26.8	19 021	87.7	26.6	0.9	6 436	47.5	4 597
Navajo Nation Reservation (part)	63 197	32 738	43.0	39.2	27 138	26.8	19 021	87.7	26.6	0.9	6 436	47.5	4 597
Apache County (part)	33 030	17 137	42.7	40.0	14 090	28.5	9 561	88.1	22.1	0.9	3 343	47.0	2 368
Coconino County (part)	13 883	7 225	49.4	45.4	6 862	23.0	5 165	88.1	30.5	0.8	1 411	51.6	1 125
Navajo County (part)	16 284	8 376	38.1	32.2	6 186	27.0	4 295	86.3	31.9	0.9	1 682	45.0	1 104
Navajo Nation Off-Reservation Trust Land (part)	19	12	-	-	-	(X)	-	(X)	(X)	(X)	-	(X)	-
Apache County (part)	19	12	-	-	-	(X)	-	(X)	(X)	(X)	-	(X)	-
Coconino County (part)	-	-	(X)	(X)	-	(X)	-	(X)	(X)	(X)	-	(X)	-
Navajo County (part)	-	-	(X)	(X)	-	(X)	-	(X)	(X)	(X)	-	(X)	-
Pascua Yaqui Reservation, AZ	1 656	925	54.8	48.1	907	18.1	716	78.2	18.4	5.3	188	56.4	198
Pima County (part)	1 656	925	54.8	48.1	907	18.1	716	78.2	18.4	5.3	188	56.4	198
Salt River Reservation, AZ	2 122	1 159	50.3	50.7	1 068	11.3	932	92.1	19.5	1.4	208	51.9	168
Maricopa County (part)	2 122	1 159	50.3	50.7	1 068	11.3	932	92.1	19.5	1.4	208	51.9	168
San Carlos Reservation, AZ	5 346	2 766	47.1	43.8	2 518	37.1	1 552	89.6	22.8	0.7	582	56.5	505
Gila County (part)	2 671	1 363	42.8	37.7	1 142	41.9	652	91.1	27.0	-	334	55.7	278
Graham County (part)	2 675	1 403	51.4	49.7	1 376	33.1	900	88.4	19.8	1.2	248	57.7	227
Pinal County (part)	-	-	(X)	(X)	-	(X)	-	(X)	(X)	(X)	-	(X)	-

Table 36. **Employment Status and Journey to Work for the American Indian and Alaska Native Population (One Race): 2000**—Con.

[Data based on a sample (except Tables 65-68). For information on confidentiality protection, coverage, sampling error, and nonsampling error, see Appendix G.
For location of definitions, see "How to Use This Census Report"]

American Indian Area County	Population 16 years and over												Own children under 6 years, all parents in family in labor force
			Labor force								Females with own children under 6 years		
			Percent in labor force		Civilian labor force		Workers						
								Means of transportation to work					
	Total	Female	Total	Female	Number	Percent un-employed	Number	Percent using car, truck, or van	Percent in carpools	Percent using public trans-portation	Number	Percent in labor force	
AMERICAN INDIAN RESERVATION AND OFF-RESERVATION TRUST LAND — FEDERAL—Con.													
Tohono O'odham Reservation and Off-Reservation Trust Land, AZ	6 437	3 453	40.2	36.5	2 587	26.1	1 850	81.2	24.7	3.1	483	46.2	427
Tohono O'odham Reservation	6 220	3 330	40.1	36.5	2 496	26.3	1 778	83.0	25.0	3.2	481	45.9	424
Maricopa County (part)	130	106	43.1	41.5	56	71.4	-	(X)	(X)	(X)	-	(X)	-
Pima County (part)	5 639	2 981	40.1	35.9	2 264	25.5	1 641	82.0	24.3	3.5	456	47.6	400
Pinal County (part)	451	243	39.0	42.0	176	22.2	137	95.6	33.6	-	25	16.0	24
Tohono O'odham Off-Reservation Trust Land	217	123	41.9	38.2	91	20.9	72	37.5	18.1	-	2	100.0	3
Maricopa County (part)	217	123	41.9	38.2	91	20.9	72	37.5	18.1	-	2	100.0	3
Tonto Apache Reservation, AZ	70	29	60.0	79.3	42	7.1	34	100.0	17.6	-	7	100.0	16
Gila County (part)	70	29	60.0	79.3	42	7.1	34	100.0	17.6	-	7	100.0	16
Yavapai-Apache Nation Reservation, AZ	357	188	53.2	47.3	190	12.6	162	85.8	35.2	-	24	95.8	50
Yavapai County (part)	357	188	53.2	47.3	190	12.6	162	85.8	35.2	-	24	95.8	50
Yavapai-Prescott Reservation, AZ	73	38	52.1	39.5	38	-	38	73.7	5.3	-	11	36.4	5
Yavapai County (part)	73	38	52.1	39.5	38	-	38	73.7	5.3	-	11	36.4	5
Zuni Reservation and Off-Reservation Trust Land, NM--AZ (part)	-	-	(X)	(X)	-	(X)	-	(X)	(X)	(X)	-	(X)	-
Zuni Reservation (part)	-	-	(X)	(X)	-	(X)	-	(X)	(X)	(X)	-	(X)	-
Apache County (part)	-	-	(X)	(X)	-	(X)	-	(X)	(X)	(X)	-	(X)	-

Table 37. **Work Status and Income in 1999 for the American Indian and Alaska Native Population (One Race): 2000**

[Data based on a sample (except Tables 65-68). For information on confidentiality protection, coverage, sampling error, and nonsampling error, see Appendix G.
For location of definitions, see "How to Use This Census Report"]

American Indian Area County	Population 16 years and over, worked in 1999						Median income in 1999 (dollars)			Per capita income in 1999 (dollars)
	Total		Worked 40 or more weeks							
			Total		Full-time, year-round					
	Male	Female	Male	Female	Male	Female	Households	Families	Nonfamily households	
AMERICAN INDIAN RESERVATION AND OFF-RESERVATION TRUST LAND — FEDERAL										
All areas	25 730	24 353	15 065	14 586	10 407	9 921	19 729	21 968	6 768	6 813
Cocopah Reservation, AZ	78	81	35	46	22	38	15 795	16 528	7 188	5 479
Yuma County (part)	78	81	35	46	22	38	15 795	16 528	7 188	5 479
Colorado River Reservation, AZ--CA (part)	451	501	325	352	287	282	27 500	27 596	10 333	9 205
La Paz County (part)	451	501	325	352	287	282	27 500	27 596	10 333	9 205
Fort Apache Reservation, AZ	1 783	1 700	1 090	1 074	732	787	17 383	19 602	6 820	5 724
Apache County (part)	8	51	4	25	4	25	5 000	2 500-	16 563	2 599
Gila County (part)	226	244	133	138	66	98	20 395	22 553	6 250	6 294
Navajo County (part)	1 549	1 405	953	911	662	664	17 330	19 474	6 937	5 737
Fort McDowell Reservation, AZ	91	102	70	73	62	57	51 719	50 139	47 917	17 635
Maricopa County (part)	91	102	70	73	62	57	51 719	50 139	47 917	17 635
Fort Mojave Reservation and Off-Reservation Trust Land, AZ--CA--NV (part)	44	100	37	84	23	53	31 750	26 563	29 375	9 874
Fort Mojave Reservation (part)	44	100	37	84	23	53	31 750	26 563	29 375	9 874
Mohave County (part)	44	100	37	84	23	53	31 750	26 563	29 375	9 874
Fort Yuma Reservation, CA--AZ (part)	1	-	1	-	-	-	11 250	11 250	-	225
Yuma County (part)	1	-	1	-	-	-	11 250	11 250	-	225
Gila River Reservation, AZ	1 520	1 538	992	886	799	659	17 635	17 767	8 079	5 746
Maricopa County (part)	316	333	232	223	166	187	13 594	12 727	5 329	4 572
Pinal County (part)	1 204	1 205	760	663	633	472	18 804	19 017	9 412	6 122
Havasupai Reservation, AZ	72	41	45	28	27	20	17 292	21 023	2 500-	7 038
Coconino County (part)	72	41	45	28	27	20	17 292	21 023	2 500-	7 038
Hopi Reservation and Off-Reservation Trust Land, AZ	1 043	1 192	550	650	376	443	20 144	22 014	9 119	7 803
Hopi Reservation	1 027	1 165	540	643	376	439	20 593	22 500	9 119	7 897
Coconino County (part)	132	168	68	103	51	70	38 992	38 548	15 893	11 225
Navajo County (part)	895	997	472	540	325	369	19 198	20 858	8 466	7 380
Hopi Off-Reservation Trust Land	16	27	10	7	-	4	8 250	8 250	-	3 951
Coconino County (part)	16	27	10	7	-	4	8 250	8 250	-	3 951
Navajo County (part)	-	-	-	-	-	-	-	-	-	-
Hualapai Reservation and Off-Reservation Trust Land, AZ	212	230	89	137	69	93	18 917	21 500	8 068	7 793
Hualapai Reservation	212	230	89	137	69	93	18 917	21 500	8 068	7 793
Coconino County (part)	-	-	-	-	-	-	-	-	-	-
Mohave County (part)	212	230	89	137	69	93	18 917	21 500	8 068	7 793
Yavapai County (part)	-	-	-	-	-	-	-	-	-	-
Hualapai Off-Reservation Trust Land	-	-	-	-	-	-	-	-	-	-
Mohave County (part)	-	-	-	-	-	-	-	-	-	-
Kaibab Reservation, AZ	32	34	19	16	19	13	23 125	22 857	17 083	7 732
Coconino County (part)	-	-	-	-	-	-	-	-	-	-
Mohave County (part)	32	34	19	16	19	13	23 125	22 857	17 083	7 732
Maricopa (Ak Chin) Reservation, AZ	101	108	91	85	88	62	23 583	25 417	14 167	7 811
Pinal County (part)	101	108	91	85	88	62	23 583	25 417	14 167	7 811
Navajo Nation Reservation and Off-Reservation Trust Land, AZ--NM--UT (part)	16 636	14 974	9 475	8 712	6 277	5 583	19 812	23 091	6 476	7 010
Navajo Nation Reservation (part)	16 632	14 968	9 473	8 709	6 275	5 580	19 812	23 087	6 476	7 010
Apache County (part)	8 234	8 047	4 732	4 847	3 202	3 109	18 612	22 230	6 572	6 955
Coconino County (part)	4 104	3 775	2 295	2 143	1 479	1 334	25 262	27 638	7 632	7 784
Navajo County (part)	4 294	3 146	2 446	1 719	1 594	1 137	17 356	20 588	5 707	6 457
Navajo Nation Off-Reservation Trust Land (part)	4	6	2	3	2	3	30 000	53 750	6 250	6 756
Apache County (part)	4	6	2	3	2	3	30 000	53 750	6 250	6 756
Coconino County (part)	-	-	-	-	-	-	-	-	-	-
Navajo County (part)	-	-	-	-	-	-	-	-	-	-
Pascua Yaqui Reservation, AZ	436	466	293	326	205	231	22 708	22 037	6 761	5 627
Pima County (part)	436	466	293	326	205	231	22 708	22 037	6 761	5 627
Salt River Reservation, AZ	520	642	353	460	336	397	24 943	26 250	18 047	7 680
Maricopa County (part)	520	642	353	460	336	397	24 943	26 250	18 047	7 680
San Carlos Reservation, AZ	1 249	1 089	647	630	404	445	17 037	17 650	6 141	4 970
Gila County (part)	528	511	282	298	145	201	15 109	15 234	4 688	4 693
Graham County (part)	721	578	365	332	259	244	18 779	19 006	6 629	5 234
Pinal County (part)	-	-	-	-	-	-	-	-	-	-
Tohono O'odham Reservation and Off-Reservation Trust Land, AZ	1 298	1 408	827	925	576	673	18 793	20 339	7 408	6 520
Tohono O'odham Reservation	1 260	1 361	800	896	557	656	18 805	20 379	7 418	6 585
Maricopa County (part)	24	44	12	-	12	-	9 258	7 266	8 750	6 633
Pima County (part)	1 144	1 191	738	831	504	617	18 986	20 391	7 269	6 724
Pinal County (part)	92	126	50	65	41	39	19 464	22 667	2 500-	4 976
Tohono O'odham Off-Reservation Trust Land	38	47	27	29	19	17	18 125	18 750	7 083	4 546
Maricopa County (part)	38	47	27	29	19	17	18 125	18 750	7 083	4 546
Tonto Apache Reservation, AZ	25	25	23	23	16	23	40 417	41 667	11 250	8 879
Gila County (part)	25	25	23	23	16	23	40 417	41 667	11 250	8 879

Table 37. **Work Status and Income in 1999 for the American Indian and Alaska Native Population (One Race): 2000**—Con.

[Data based on a sample (except Tables 65-68). For information on confidentiality protection, coverage, sampling error, and nonsampling error, see Appendix G.
For location of definitions, see "How to Use This Census Report"]

American Indian Area County	Population 16 years and over, worked in 1999						Median income in 1999 (dollars)			Per capita income in 1999 (dollars)
	Total		Worked 40 or more weeks							
			Total		Full-time, year-round					
	Male	Female	Male	Female	Male	Female	Households	Families	Nonfamily households	
AMERICAN INDIAN RESERVATION AND OFF-RESERVATION TRUST LAND — FEDERAL—Con.										
Yavapai-Apache Nation Reservation, AZ	113	105	84	70	73	56	23 750	22 708	13 125	7 005
Yavapai County (part)	113	105	84	70	73	56	23 750	22 708	13 125	7 005
Yavapai-Prescott Reservation, AZ	25	17	19	9	16	6	48 750	47 083	14 063	13 697
Yavapai County (part)	25	17	19	9	16	6	48 750	47 083	14 063	13 697
Zuni Reservation and Off-Reservation Trust Land, NM--AZ (part)	-	-	-	-	-	-	-	-	-	-
Zuni Reservation (part)	-	-	-	-	-	-	-	-	-	-
Apache County (part)	-	-	-	-	-	-	-	-	-	-

Table 38. **Earnings in 1999 of Full-Time, Year-Round Workers, by Sex for the American Indian and Alaska Native Population (One Race): 2000**

[Data based on a sample (except Tables 65-68). For information on confidentiality protection, coverage, sampling error, and nonsampling error, see Appendix G.
For location of definitions, see "How to Use This Census Report"]

American Indian Area County	Male						Female					
			Earnings in 1999						Earnings in 1999			
	Workers with earnings	Median earnings in 1999 (dollars)	$1 to $24,999 or loss	$25,000 to $49,999	$50,000 to $99,999	$100,000 or more	Workers with earnings	Median earnings in 1999 (dollars)	$1 to $24,999 or loss	$25,000 to $49,999	$50,000 to $99,999	$100,000 or more
AMERICAN INDIAN RESERVATION AND OFF-RESERVATION TRUST LAND — FEDERAL												
All areas	10 407	24 946	5 215	4 046	1 073	73	9 921	21 035	6 584	2 953	377	7
Cocopah Reservation, AZ	22	12 917	16	6	-	-	38	21 250	36	2	-	-
Yuma County (part)	22	12 917	16	6	-	-	38	21 250	36	2	-	-
Colorado River Reservation, AZ--CA (part)	287	26 250	133	119	35	-	282	23 167	174	89	17	2
La Paz County (part)	287	26 250	133	119	35	-	282	23 167	174	89	17	2
Fort Apache Reservation, AZ	732	19 527	528	159	45	-	787	20 195	573	214	-	-
Apache County (part)	4	35 000	1	3	-	-	25	18 875	21	4	-	-
Gila County (part)	66	17 083	48	18	-	-	98	18 125	79	19	-	-
Navajo County (part)	662	19 561	479	138	45	-	664	20 468	473	191	-	-
Fort McDowell Reservation, AZ	62	26 250	30	25	7	-	57	24 250	30	17	8	2
Maricopa County (part)	62	26 250	30	25	7	-	57	24 250	30	17	8	2
Fort Mojave Reservation and Off-Reservation Trust Land, AZ--CA--NV (part)	23	17 031	15	8	-	-	53	20 781	34	19	-	-
Fort Mojave Reservation (part)	23	17 031	15	8	-	-	53	20 781	34	19	-	-
Mohave County (part)	23	17 031	15	8	-	-	53	20 781	34	19	-	-
Fort Yuma Reservation, CA--AZ (part)	-	-	-	-	-	-	-	-	-	-	-	-
Yuma County (part)	-	-	-	-	-	-	-	-	-	-	-	-
Gila River Reservation, AZ	799	21 103	478	262	59	-	659	20 697	475	148	36	-
Maricopa County (part)	166	18 125	106	60	-	-	187	15 078	149	30	8	-
Pinal County (part)	633	21 456	372	202	59	-	472	21 398	326	118	28	-
Havasupai Reservation, AZ	27	31 250	11	10	6	-	20	17 500	20	-	-	-
Coconino County (part)	27	31 250	11	10	6	-	20	17 500	20	-	-	-
Hopi Reservation and Off-Reservation Trust Land, AZ	376	30 326	157	158	55	6	443	22 962	259	170	14	-
Hopi Reservation	376	30 326	157	158	55	6	439	22 853	259	166	14	-
Coconino County (part)	51	47 813	12	17	22	-	70	29 091	21	49	-	-
Navajo County (part)	325	28 859	145	141	33	6	369	22 193	238	117	14	-
Hopi Off-Reservation Trust Land	-	-	-	-	-	-	4	26 250	-	4	-	-
Coconino County (part)	-	-	-	-	-	-	4	26 250	-	4	-	-
Navajo County (part)	-	-	-	-	-	-	-	-	-	-	-	-
Hualapai Reservation and Off-Reservation Trust Land, AZ	69	25 625	31	31	7	-	93	17 303	74	15	1	3
Hualapai Reservation	69	25 625	31	31	7	-	93	17 303	74	15	1	3
Coconino County (part)	-	-	-	-	-	-	-	-	-	-	-	-
Mohave County (part)	69	25 625	31	31	7	-	93	17 303	74	15	1	3
Yavapai County (part)	-	-	-	-	-	-	-	-	-	-	-	-
Hualapai Off-Reservation Trust Land	-	-	-	-	-	-	-	-	-	-	-	-
Mohave County (part)	-	-	-	-	-	-	-	-	-	-	-	-
Kaibab Reservation, AZ	19	19 688	14	3	2	-	13	17 321	10	3	-	-
Coconino County (part)	-	-	-	-	-	-	-	-	-	-	-	-
Mohave County (part)	19	19 688	14	3	2	-	13	17 321	10	3	-	-
Maricopa (Ak Chin) Reservation, AZ	88	18 409	64	13	11	-	62	21 875	43	15	4	-
Pinal County (part)	88	18 409	64	13	11	-	62	21 875	43	15	4	-
Navajo Nation Reservation and Off-Reservation Trust Land, AZ--NM--UT (part)	6 277	27 160	2 799	2 668	747	63	5 583	21 174	3 621	1 737	225	-
Navajo Nation Reservation (part)	6 275	27 166	2 797	2 668	747	63	5 580	21 181	3 618	1 737	225	-
Apache County (part)	3 202	26 188	1 486	1 425	237	54	3 109	21 956	1 991	1 010	108	-
Coconino County (part)	1 479	27 780	627	673	179	-	1 334	22 147	769	492	73	-
Navajo County (part)	1 594	29 361	684	570	331	9	1 137	18 750	858	235	44	-
Navajo Nation Off-Reservation Trust Land (part)	2	11 250	2	-	-	-	3	11 250	3	-	-	-
Apache County (part)	2	11 250	2	-	-	-	3	11 250	3	-	-	-
Coconino County (part)	-	-	-	-	-	-	-	-	-	-	-	-
Navajo County (part)	-	-	-	-	-	-	-	-	-	-	-	-
Pascua Yaqui Reservation, AZ	205	20 947	135	61	9	-	231	18 640	162	67	2	-
Pima County (part)	205	20 947	135	61	9	-	231	18 640	162	67	2	-
Salt River Reservation, AZ	336	21 726	195	110	31	-	397	20 313	265	128	4	-
Maricopa County (part)	336	21 726	195	110	31	-	397	20 313	265	128	4	-
San Carlos Reservation, AZ	404	18 846	284	112	4	4	445	20 404	345	85	15	-
Gila County (part)	145	16 454	93	48	-	4	201	21 217	160	26	15	-
Graham County (part)	259	20 195	191	64	4	-	244	19 310	185	59	-	-
Pinal County (part)	-	-	-	-	-	-	-	-	-	-	-	-
Tohono O'odham Reservation and Off-Reservation Trust Land, AZ	576	26 436	261	272	43	-	673	21 867	408	217	48	-
Tohono O'odham Reservation	557	26 835	244	270	43	-	656	21 883	397	211	48	-
Maricopa County (part)	12	66 250	-	-	12	-	-	-	-	-	-	-
Pima County (part)	504	26 277	228	245	31	-	617	22 209	363	206	48	-
Pinal County (part)	41	30 536	16	25	-	-	39	18 750	34	5	-	-
Tohono O'odham Off-Reservation Trust Land	19	16 250	17	2	-	-	17	19 375	11	6	-	-
Maricopa County (part)	19	16 250	17	2	-	-	17	19 375	11	6	-	-
Tonto Apache Reservation, AZ	16	23 333	10	4	2	-	23	21 750	15	8	-	-
Gila County (part)	16	23 333	10	4	2	-	23	21 750	15	8	-	-

Table 38. **Earnings in 1999 of Full-Time, Year-Round Workers, by Sex for the American Indian and Alaska Native Population (One Race): 2000**—Con.

[Data based on a sample (except Tables 65-68). For information on confidentiality protection, coverage, sampling error, and nonsampling error, see Appendix G.
For location of definitions, see "How to Use This Census Report"]

American Indian Area County	Male						Female					
	Workers with earnings	Median earnings in 1999 (dollars)	Earnings in 1999				Workers with earnings	Median earnings in 1999 (dollars)	Earnings in 1999			
			$1 to $24,999 or loss	$25,000 to $49,999	$50,000 to $99,999	$100,000 or more			$1 to $24,999 or loss	$25,000 to $49,999	$50,000 to $99,999	$100,000 or more
AMERICAN INDIAN RESERVATION AND OFF-RESERVATION TRUST LAND — FEDERAL—Con.												
Yavapai-Apache Nation Reservation, AZ	73	23 472	42	22	9	-	56	17 250	34	19	3	-
Yavapai County (part)	73	23 472	42	22	9	-	56	17 250	34	19	3	-
Yavapai-Prescott Reservation, AZ	16	13 333	12	3	1	-	6	15 000	6	-	-	-
Yavapai County (part)	16	13 333	12	3	1	-	6	15 000	6	-	-	-
Zuni Reservation and Off-Reservation Trust Land, NM--AZ (part)	-	-	-	-	-	-	-	-	-	-	-	-
Zuni Reservation (part)	-	-	-	-	-	-	-	-	-	-	-	-
Apache County (part)	-	-	-	-	-	-	-	-	-	-	-	-

Table 39. **Income in 1999 of Households With an American Indian and Alaska Native Householder (One Race): 2000**

[Data based on a sample (except Tables 65-68). For information on confidentiality protection, coverage, sampling error, and nonsampling error, see Appendix G.
For location of definitions, see "How to Use This Census Report"]

American Indian Area County	Households with American Indian and Alaska Native householder (one race)	Median income in 1999 (dollars)	Household income in 1999: Less than $10,000	$10,000 to $24,999	$25,000 to $49,999	$50,000 to $74,999	$75,000 to $99,999	$100,000 to $149,999	$150,000 to $199,999	$200,000 or more	Percent of households with income in 1999 of $100,000 or more
AMERICAN INDIAN RESERVATION AND OFF-RESERVATION TRUST LAND — FEDERAL											
All areas	41 000	19 729	12 651	11 431	10 592	4 161	1 432	575	102	56	1.8
Cocopah Reservation, AZ	169	15 795	50	76	36	2	5	-	-	-	-
Yuma County (part)	169	15 795	50	76	36	2	5	-	-	-	-
Colorado River Reservation, AZ--CA (part)	728	27 500	162	176	259	91	28	8	2	2	1.6
La Paz County (part)	728	27 500	162	176	259	91	28	8	2	2	1.6
Fort Apache Reservation, AZ	2 788	17 383	861	900	745	208	38	27	9	-	1.3
Apache County (part)	76	5 000	44	22	10	-	-	-	-	-	-
Gila County (part)	350	20 395	89	136	79	32	4	10	-	-	2.9
Navajo County (part)	2 362	17 330	728	742	656	176	34	17	9	-	1.1
Fort McDowell Reservation, AZ	201	51 719	18	15	62	59	17	18	5	7	14.9
Maricopa County (part)	201	51 719	18	15	62	59	17	18	5	7	14.9
Fort Mojave Reservation and Off-Reservation Trust Land, AZ--CA--NV (part)	97	31 750	9	26	39	12	6	5	-	-	5.2
Fort Mojave Reservation (part)	97	31 750	9	26	39	12	6	5	-	-	5.2
Mohave County (part)	97	31 750	9	26	39	12	6	5	-	-	5.2
Fort Yuma Reservation, CA--AZ (part)	1	11 250	-	1	-	-	-	-	-	-	-
Yuma County (part)	1	11 250	-	1	-	-	-	-	-	-	-
Gila River Reservation, AZ	2 421	17 635	779	788	575	178	65	20	16	-	1.5
Maricopa County (part)	589	13 594	276	151	111	36	13	2	-	-	0.3
Pinal County (part)	1 832	18 804	503	637	464	142	52	18	16	-	1.9
Havasupai Reservation, AZ	105	17 292	47	22	21	4	5	6	-	-	5.7
Coconino County (part)	105	17 292	47	22	21	4	5	6	-	-	5.7
Hopi Reservation and Off-Reservation Trust Land, AZ	1 753	20 144	565	451	477	149	57	48	-	6	3.1
Hopi Reservation	1 717	20 593	540	444	477	145	57	48	-	6	3.1
Coconino County (part)	203	38 992	21	41	89	30	-	22	-	-	10.8
Navajo County (part)	1 514	19 198	519	403	388	115	57	26	-	6	2.1
Hopi Off-Reservation Trust Land	36	8 250	25	7	-	4	-	-	-	-	-
Coconino County (part)	36	8 250	25	7	-	4	-	-	-	-	-
Navajo County (part)	-	-	-	-	-	-	-	-	-	-	(X)
Hualapai Reservation and Off-Reservation Trust Land, AZ	327	18 917	102	99	66	38	10	8	2	2	3.7
Hualapai Reservation	327	18 917	102	99	66	38	10	8	2	2	3.7
Coconino County (part)	-	-	-	-	-	-	-	-	-	-	(X)
Mohave County (part)	327	18 917	102	99	66	38	10	8	2	2	3.7
Yavapai County (part)	-	-	-	-	-	-	-	-	-	-	(X)
Hualapai Off-Reservation Trust Land	-	-	-	-	-	-	-	-	-	-	(X)
Mohave County (part)	-	-	-	-	-	-	-	-	-	-	(X)
Kaibab Reservation, AZ	51	23 125	11	25	7	5	3	-	-	-	-
Coconino County (part)	-	-	-	-	-	-	-	-	-	-	(X)
Mohave County (part)	51	23 125	11	25	7	5	3	-	-	-	-
Maricopa (Ak Chin) Reservation, AZ	157	23 583	28	59	50	11	2	7	-	-	4.5
Pinal County (part)	157	23 583	28	59	50	11	2	7	-	-	4.5
Navajo Nation Reservation and Off-Reservation Trust Land, AZ--NM--UT (part)	25 923	19 812	8 126	6 941	6 648	2 746	992	383	48	39	1.8
Navajo Nation Reservation (part)	25 917	19 812	8 123	6 941	6 648	2 743	992	383	48	39	1.8
Apache County (part)	13 920	18 612	4 650	3 655	3 593	1 383	372	214	23	30	1.9
Coconino County (part)	5 407	25 262	1 213	1 469	1 458	836	327	88	16	-	1.9
Navajo County (part)	6 590	17 356	2 260	1 817	1 597	524	293	81	9	9	1.5
Navajo Nation Off-Reservation Trust Land (part)	6	30 000	3	-	-	3	-	-	-	-	-
Apache County (part)	6	30 000	3	-	-	3	-	-	-	-	-
Coconino County (part)	-	-	-	-	-	-	-	-	-	-	(X)
Navajo County (part)	-	-	-	-	-	-	-	-	-	-	(X)
Pascua Yaqui Reservation, AZ	681	22 708	171	197	232	68	9	4	-	-	0.6
Pima County (part)	681	22 708	171	197	232	68	9	4	-	-	0.6
Salt River Reservation, AZ	843	24 943	135	288	185	153	58	18	6	-	2.8
Maricopa County (part)	843	24 943	135	288	185	153	58	18	6	-	2.8
San Carlos Reservation, AZ	2 007	17 037	687	627	499	166	21	-	7	-	0.3
Gila County (part)	1 008	15 109	385	312	221	86	-	-	4	-	0.4
Graham County (part)	999	18 779	302	315	278	80	21	-	3	-	0.3
Pinal County (part)	-	-	-	-	-	-	-	-	-	-	(X)
Tohono O'odham Reservation and Off-Reservation Trust Land, AZ	2 529	18 793	868	675	636	226	101	19	4	-	0.9
Tohono O'odham Reservation	2 460	18 805	842	659	609	226	101	19	4	-	0.9
Maricopa County (part)	45	9 258	32	-	-	13	-	-	-	-	-
Pima County (part)	2 236	18 986	762	601	563	191	96	19	4	-	1.0
Pinal County (part)	179	19 464	48	58	46	22	5	-	-	-	-
Tohono O'odham Off-Reservation Trust Land	69	18 125	26	16	27	-	-	-	-	-	-
Maricopa County (part)	69	18 125	26	16	27	-	-	-	-	-	-
Tonto Apache Reservation, AZ	33	40 417	3	8	12	5	1	1	3	-	12.1
Gila County (part)	33	40 417	3	8	12	5	1	1	3	-	12.1

Table 39. **Income in 1999 of Households With an American Indian and Alaska Native Householder (One Race): 2000**—Con.

[Data based on a sample (except Tables 65-68). For information on confidentiality protection, coverage, sampling error, and nonsampling error, see Appendix G.
For location of definitions, see "How to Use This Census Report"]

American Indian Area County	Households with American Indian and Alaska Native householder (one race)	Median income in 1999 (dollars)	Household income in 1999								Percent of households with income in 1999 of $100,000 or more
			Less than $10,000	$10,000 to $24,999	$25,000 to $49,999	$50,000 to $74,999	$75,000 to $99,999	$100,000 to $149,999	$150,000 to $199,999	$200,000 or more	
AMERICAN INDIAN RESERVATION AND OFF-RESERVATION TRUST LAND — FEDERAL—Con.											
Yavapai-Apache Nation Reservation, AZ	150	23 750	27	51	32	28	9	3	-	-	2.0
Yavapai County (part)	150	23 750	27	51	32	28	9	3	-	-	2.0
Yavapai-Prescott Reservation, AZ	36	48 750	2	6	11	12	5	-	-	-	-
Yavapai County (part)	36	48 750	2	6	11	12	5	-	-	-	-
Zuni Reservation and Off-Reservation Trust Land, NM--AZ (part)	-	-	-	-	-	-	-	-	-	-	(X)
Zuni Reservation (part)	-	-	-	-	-	-	-	-	-	-	(X)
Apache County (part)	-	-	-	-	-	-	-	-	-	-	(X)

Table 40. **Poverty Status in 1999 for the American Indian and Alaska Native Population (One Race): 2000**

[Data based on a sample (except Tables 65-68). For information on confidentiality protection, coverage, sampling error, and nonsampling error, see Appendix G.
For location of definitions, see "How to Use This Census Report"]

American Indian Area County	Population for whom poverty status is determined									Families with income in 1999 below poverty level			
		Income in 1999 below poverty level								All families		Families with female householder, no husband present, with related children under 18 years	
		All ages		Related children				Population 65 years and over					
				Under 18 years		5 to 17 years							
	Total	Number	Percent	Number	Percent	Number	Percent	Number	Percent	Number	Percent	Number	Percent
AMERICAN INDIAN RESERVATION AND OFF-RESERVATION TRUST LAND — FEDERAL													
All areas	159 261	70 413	44.2	32 120	48.2	24 093	47.5	4 886	47.2	13 576	40.5	5 292	55.3
Cocopah Reservation, AZ	529	283	53.5	82	52.2	39	40.2	27	42.9	66	44.3	8	22.9
Yuma County (part)	529	283	53.5	82	52.2	39	40.2	27	42.9	66	44.3	8	22.9
Colorado River Reservation, AZ--CA (part)	2 240	688	30.7	295	36.2	205	33.0	55	33.1	137	24.2	73	38.8
La Paz County (part)	2 240	688	30.7	295	36.2	205	33.0	55	33.1	137	24.2	73	38.8
Fort Apache Reservation, AZ	11 417	5 758	50.4	2 833	55.9	2 175	55.9	174	40.3	1 032	44.3	508	61.9
Apache County (part)	284	243	85.6	129	96.3	92	94.8	5	100.0	45	84.9	16	84.2
Gila County (part)	1 431	600	41.9	304	50.4	241	49.1	15	16.1	100	33.6	41	49.4
Navajo County (part)	9 702	4 915	50.7	2 400	55.5	1 842	55.8	154	46.1	887	44.8	451	62.7
Fort McDowell Reservation, AZ	748	130	17.4	49	14.6	35	14.5	2	10.0	23	13.5	6	9.0
Maricopa County (part)	748	130	17.4	49	14.6	35	14.5	2	10.0	23	13.5	6	9.0
Fort Mojave Reservation and Off-Reservation Trust Land, AZ--CA--NV (part)	320	49	15.3	16	11.4	8	8.8	3	33.3	15	17.0	5	12.2
Fort Mojave Reservation (part)	320	49	15.3	16	11.4	8	8.8	3	33.3	15	17.0	5	12.2
Mohave County (part)	320	49	15.3	16	11.4	8	8.8	3	33.3	15	17.0	5	12.2
Fort Yuma Reservation, CA--AZ (part)	12	12	100.0	5	100.0	1	100.0	-	(X)	1	100.0	-	(X)
Yuma County (part)	12	12	100.0	5	100.0	1	100.0	-	(X)	1	100.0	-	(X)
Gila River Reservation, AZ	9 902	5 239	52.9	2 668	62.2	1 980	61.8	237	45.6	1 014	49.2	536	60.6
Maricopa County (part)	2 480	1 611	65.0	814	72.9	597	72.5	101	71.6	299	60.5	199	70.3
Pinal County (part)	7 422	3 628	48.9	1 854	58.4	1 383	58.0	136	35.9	715	45.6	337	56.1
Havasupai Reservation, AZ	410	219	53.4	109	58.9	79	58.1	-	-	41	48.2	11	68.8
Coconino County (part)	410	219	53.4	109	58.9	79	58.1	-	-	41	48.2	11	68.8
Hopi Reservation and Off-Reservation Trust Land, AZ	6 398	2 732	42.7	1 152	48.2	870	49.4	173	28.1	527	38.1	221	48.4
Hopi Reservation	6 243	2 626	42.1	1 102	47.9	831	49.3	173	28.1	495	36.8	206	47.0
Coconino County (part)	850	132	15.5	62	20.2	46	22.2	5	4.5	25	13.9	5	15.2
Navajo County (part)	5 393	2 494	46.2	1 040	52.2	785	53.1	168	33.3	470	40.3	201	49.6
Hopi Off-Reservation Trust Land	155	106	68.4	50	56.2	39	50.0	-	(X)	32	88.9	15	78.9
Coconino County (part)	155	106	68.4	50	56.2	39	50.0	-	(X)	32	88.9	15	78.9
Navajo County (part)	-	-	(X)	-	(X)	-	(X)	-	(X)	-	(X)	-	(X)
Hualapai Reservation and Off-Reservation Trust Land, AZ	1 198	426	35.6	180	35.6	141	36.3	36	51.4	101	36.3	38	41.8
Hualapai Reservation	1 198	426	35.6	180	35.6	141	36.3	36	51.4	101	36.3	38	41.8
Coconino County (part)	-	-	(X)	-	(X)	-	(X)	-	(X)	-	(X)	-	(X)
Mohave County (part)	1 198	426	35.6	180	35.6	141	36.3	36	51.4	101	36.3	38	41.8
Yavapai County (part)	-	-	(X)	-	(X)	-	(X)	-	(X)	-	(X)	-	(X)
Hualapai Off-Reservation Trust Land	-	-	(X)	-	(X)	-	(X)	-	(X)	-	(X)	-	(X)
Mohave County (part)	-	-	(X)	-	(X)	-	(X)	-	(X)	-	(X)	-	(X)
Kaibab Reservation, AZ	131	42	32.1	23	38.3	4	13.3	-	(X)	12	28.6	12	75.0
Coconino County (part)	-	-	(X)	-	(X)	-	(X)	-	(X)	-	(X)	-	(X)
Mohave County (part)	131	42	32.1	23	38.3	4	13.3	-	(X)	12	28.6	12	75.0
Maricopa (Ak Chin) Reservation, AZ	632	188	29.7	99	38.4	54	30.5	8	24.2	36	27.9	13	39.4
Pinal County (part)	632	188	29.7	99	38.4	54	30.5	8	24.2	36	27.9	13	39.4
Navajo Nation Reservation and Off-Reservation Trust Land, AZ--NM--UT (part)	99 823	42 810	42.9	19 290	46.3	14 386	45.1	3 579	49.6	8 264	39.5	2 842	56.4
Navajo Nation Reservation (part)	99 798	42 807	42.9	19 290	46.3	14 386	45.1	3 579	49.6	8 264	39.6	2 842	56.4
Apache County (part)	51 660	22 986	44.5	10 253	48.1	7 745	47.5	1 781	47.5	4 519	41.3	1 569	55.8
Coconino County (part)	22 141	7 651	34.6	3 561	37.7	2 618	35.8	703	45.0	1 462	31.8	509	51.1
Navajo County (part)	25 997	12 170	46.8	5 476	50.2	4 023	48.6	1 095	57.4	2 283	42.5	764	62.1
Navajo Nation Off-Reservation Trust Land (part)	25	3	12.0	-	-	-	-	-	(X)	-	-	-	(X)
Apache County (part)	25	3	12.0	-	-	-	-	-	(X)	-	-	-	(X)
Coconino County (part)	-	-	(X)	-	(X)	-	(X)	-	(X)	-	(X)	-	(X)
Navajo County (part)	-	-	(X)	-	(X)	-	(X)	-	(X)	-	(X)	-	(X)
Pascua Yaqui Reservation, AZ	2 899	1 293	44.6	686	49.6	533	50.1	47	47.0	256	40.6	128	57.1
Pima County (part)	2 899	1 293	44.6	686	49.6	533	50.1	47	47.0	256	40.6	128	57.1
Salt River Reservation, AZ	3 313	1 119	33.8	497	35.7	394	37.0	43	36.1	231	32.6	113	43.0
Maricopa County (part)	3 313	1 119	33.8	497	35.7	394	37.0	43	36.1	231	32.6	113	43.0
San Carlos Reservation, AZ	8 677	4 505	51.9	2 133	55.7	1 630	55.9	160	47.6	876	49.9	354	65.1
Gila County (part)	4 213	2 337	55.5	1 010	56.4	750	55.3	101	56.4	469	54.2	175	64.3
Graham County (part)	4 464	2 168	48.6	1 123	55.2	880	56.4	59	37.6	407	45.7	179	65.8
Pinal County (part)	-	-	(X)	-	(X)	-	(X)	-	(X)	-	(X)	-	(X)
Tohono O'odham Reservation and Off-Reservation Trust Land, AZ	9 683	4 668	48.2	1 872	51.0	1 448	52.5	325	55.9	899	43.5	408	51.1
Tohono O'odham Reservation	9 371	4 484	47.8	1 805	50.8	1 383	52.2	305	55.0	863	43.1	396	50.8
Maricopa County (part)	176	126	71.6	49	79.0	49	79.0	16	100.0	16	55.2	16	55.2
Pima County (part)	8 459	3 980	47.1	1 573	49.5	1 200	51.5	281	55.2	771	42.8	334	50.2

Table 40. **Poverty Status in 1999 for the American Indian and Alaska Native Population (One Race): 2000**—Con.

[Data based on a sample (except Tables 65-68). For information on confidentiality protection, coverage, sampling error, and nonsampling error, see Appendix G.
For location of definitions, see "How to Use This Census Report"]

American Indian Area County	Population for whom poverty status is determined									Families with income in 1999 below poverty level			
		Income in 1999 below poverty level								All families		Families with female householder, no husband present, with related children under 18 years	
		All ages		Related children				Population 65 years and over					
				Under 18 years		5 to 17 years							
	Total	Number	Percent	Number	Percent	Number	Percent	Number	Percent	Number	Percent	Number	Percent
AMERICAN INDIAN RESERVATION AND OFF-RESERVATION TRUST LAND — FEDERAL—Con.													
Tohono O'odham Reservation and Off-Reservation Trust Land, AZ—Con.													
Tohono O'odham Reservation—Con.													
Pinal County (part)	736	378	51.4	183	58.7	134	53.0	8	26.7	76	43.7	46	54.8
Tohono O'odham Off-Reservation Trust Land	312	184	59.0	67	55.8	65	59.1	20	76.9	36	56.3	12	60.0
Maricopa County (part)	312	184	59.0	67	55.8	65	59.1	20	76.9	36	56.3	12	60.0
Tonto Apache Reservation, AZ	138	8	5.8	3	3.9	1	1.7	-	-	2	8.3	-	-
Gila County (part)	138	8	5.8	3	3.9	1	1.7	-	-	2	8.3	-	-
Yavapai-Apache Nation Reservation, AZ	669	234	35.0	122	36.3	107	40.5	17	51.5	41	31.3	14	34.1
Yavapai County (part)	669	234	35.0	122	36.3	107	40.5	17	51.5	41	31.3	14	34.1
Yavapai-Prescott Reservation, AZ	122	10	8.2	6	11.5	3	8.1	-	-	2	7.4	2	18.2
Yavapai County (part)	122	10	8.2	6	11.5	3	8.1	-	-	2	7.4	2	18.2
Zuni Reservation and Off-Reservation Trust Land, NM--AZ (part)	-	-	(X)	-	(X)	-	(X)	-	(X)	-	(X)	-	(X)
Zuni Reservation (part)	-	-	(X)	-	(X)	-	(X)	-	(X)	-	(X)	-	(X)
Apache County (part)	-	-	(X)	-	(X)	-	(X)	-	(X)	-	(X)	-	(X)

Table 41. **Units in Structure: 2000**

[Data based on a sample (except Tables 65-68). For information on confidentiality protection, coverage, sampling error, and nonsampling error, see Appendix G.
For location of definitions, see "How to Use This Census Report"]

American Indian Area County	Total housing units	Units in structure: 1 unit, detached	1 unit, attached	2 to 4 units	5 to 9 units	10 to 19 units	20 to 49 units	50 or more units	Mobile home	Boat, RV, van, etc.
AMERICAN INDIAN RESERVATION AND OFF-RESERVATION TRUST LAND — FEDERAL										
All areas	65 053	44 878	3 311	2 142	689	73	96	37	13 253	574
Cocopah Reservation, AZ	983	139	9	-	106	-	-	4	660	65
Yuma County (part)	983	139	9	-	106	-	-	4	660	65
Colorado River Reservation, AZ--CA (part)	2 956	1 566	45	53	52	41	47	-	1 118	34
La Paz County (part)	2 956	1 566	45	53	52	41	47	-	1 118	34
Fort Apache Reservation, AZ	3 505	2 867	127	84	-	-	-	-	379	48
Apache County (part)	247	224	6	4	-	-	-	-	12	1
Gila County (part)	403	375	-	6	-	-	-	-	22	-
Navajo County (part)	2 855	2 268	121	74	-	-	-	-	345	47
Fort McDowell Reservation, AZ	279	232	2	-	-	-	-	-	42	3
Maricopa County (part)	279	232	2	-	-	-	-	-	42	3
Fort Mojave Reservation and Off-Reservation Trust Land, AZ--CA--NV (part)	275	211	-	2	-	-	-	2	43	17
Fort Mojave Reservation (part)	275	211	-	2	-	-	-	2	43	17
Mohave County (part)	275	211	-	2	-	-	-	2	43	17
Fort Yuma Reservation, CA--AZ (part)	23	16	-	-	-	-	-	-	7	-
Yuma County (part)	23	16	-	-	-	-	-	-	7	-
Gila River Reservation, AZ	2 905	1 928	109	89	2	-	10	-	767	-
Maricopa County (part)	682	510	14	37	2	-	-	-	119	-
Pinal County (part)	2 223	1 418	95	52	-	-	10	-	648	-
Havasupai Reservation, AZ	147	131	3	9	-	4	-	-	-	-
Coconino County (part)	147	131	3	9	-	4	-	-	-	-
Hopi Reservation and Off-Reservation Trust Land, AZ	2 464	1 582	392	79	42	-	-	-	369	-
Hopi Reservation	2 431	1 582	365	73	42	-	-	-	369	-
Coconino County (part)	322	287	21	-	-	-	-	-	14	-
Navajo County (part)	2 109	1 295	344	73	42	-	-	-	355	-
Hopi Off-Reservation Trust Land	33	-	27	6	-	-	-	-	-	-
Coconino County (part)	33	-	27	6	-	-	-	-	-	-
Navajo County (part)	-	-	-	-	-	-	-	-	-	-
Hualapai Reservation and Off-Reservation Trust Land, AZ	462	344	34	45	3	-	-	-	36	-
Hualapai Reservation	462	344	34	45	3	-	-	-	36	-
Coconino County (part)	-	-	-	-	-	-	-	-	-	-
Mohave County (part)	462	344	34	45	3	-	-	-	36	-
Yavapai County (part)	-	-	-	-	-	-	-	-	-	-
Hualapai Off-Reservation Trust Land	-	-	-	-	-	-	-	-	-	-
Mohave County (part)	-	-	-	-	-	-	-	-	-	-
Kaibab Reservation, AZ	138	131	4	-	-	-	-	-	3	-
Coconino County (part)	-	-	-	-	-	-	-	-	-	-
Mohave County (part)	138	131	4	-	-	-	-	-	3	-
Maricopa (Ak Chin) Reservation, AZ	250	205	3	10	-	-	25	-	7	-
Pinal County (part)	250	205	3	10	-	-	25	-	7	-
Navajo Nation Reservation and Off-Reservation Trust Land, AZ--NM--UT (part)	41 041	29 284	2 305	1 453	401	13	14	-	7 198	373
Navajo Nation Reservation (part)	41 007	29 270	2 297	1 445	397	13	14	-	7 198	373
Apache County (part)	22 551	15 828	1 421	1 003	303	5	8	-	3 799	184
Coconino County (part)	7 713	5 399	478	126	67	-	-	-	1 570	73
Navajo County (part)	10 743	8 043	398	316	27	8	6	-	1 829	116
Navajo Nation Off-Reservation Trust Land (part)	34	14	8	8	4	-	-	-	-	-
Apache County (part)	34	14	8	8	4	-	-	-	-	-
Coconino County (part)	-	-	-	-	-	-	-	-	-	-
Navajo County (part)	-	-	-	-	-	-	-	-	-	-
Pascua Yaqui Reservation, AZ	785	738	8	21	4	12	-	-	2	-
Pima County (part)	785	738	8	21	4	12	-	-	2	-
Salt River Reservation, AZ	2 528	1 008	27	-	7	3	-	5	1 458	20
Maricopa County (part)	2 528	1 008	27	-	7	3	-	5	1 458	20
San Carlos Reservation, AZ	2 496	1 825	52	146	6	-	-	-	461	6
Gila County (part)	1 388	859	7	143	6	-	-	-	367	6
Graham County (part)	1 108	966	45	3	-	-	-	-	94	-
Pinal County (part)	-	-	-	-	-	-	-	-	-	-
Tohono O'odham Reservation and Off-Reservation Trust Land, AZ	3 510	2 399	187	140	61	-	-	26	689	8
Tohono O'odham Reservation	3 433	2 329	187	138	61	-	-	26	684	8
Maricopa County (part)	27	27	-	-	-	-	-	-	-	-
Pima County (part)	3 190	2 177	179	134	53	-	-	11	628	8
Pinal County (part)	216	125	8	4	8	-	-	15	56	-
Tohono O'odham Off-Reservation Trust Land	77	70	-	2	-	-	-	-	5	-
Maricopa County (part)	77	70	-	2	-	-	-	-	5	-
Tonto Apache Reservation, AZ	45	33	-	4	-	-	-	-	8	-
Gila County (part)	45	33	-	4	-	-	-	-	8	-
Yavapai-Apache Nation Reservation, AZ	202	190	-	7	5	-	-	-	-	-
Yavapai County (part)	202	190	-	7	5	-	-	-	-	-

Table 41. **Units in Structure: 2000**—Con.

[Data based on a sample (except Tables 65-68). For information on confidentiality protection, coverage, sampling error, and nonsampling error, see Appendix G.
For location of definitions, see "How to Use This Census Report"]

American Indian Area County	Total housing units	Units in structure								
		1 unit, detached	1 unit, attached	2 to 4 units	5 to 9 units	10 to 19 units	20 to 49 units	50 or more units	Mobile home	Boat, RV, van, etc.
AMERICAN INDIAN RESERVATION AND OFF-RESERVATION TRUST LAND — FEDERAL—Con.										
Yavapai-Prescott Reservation, AZ	55	49	-	-	-	-	-	-	6	-
Yavapai County (part)	55	49	-	-	-	-	-	-	6	-
Zuni Reservation and Off-Reservation Trust Land, NM--AZ (part)	4	-	4	-	-	-	-	-	-	-
Zuni Reservation (part)	4	-	4	-	-	-	-	-	-	-
Apache County (part)	4	-	4	-	-	-	-	-	-	-

Table 42. **Physical Housing Characteristics: 2000**

[Data based on a sample (except Tables 65-68). For information on confidentiality protection, coverage, sampling error, and nonsampling error, see Appendix G.
For location of definitions, see "How to Use This Census Report"]

American Indian Area County	Total housing units	Year structure built: 1995 to March 2000	Year structure built: 1939 or earlier	Year structure built: Median	Rooms: 1 or 2	Rooms: 6 or more	Rooms: Median	No bedrooms or 1 bedroom	Lacking complete plumbing facilities	Lacking complete kitchen facilities
AMERICAN INDIAN RESERVATION AND OFF-RESERVATION TRUST LAND — FEDERAL										
All areas	65 053	10 432	1 534	1 982	21 577	9 753	3.6	27 868	23 062	21 456
Cocopah Reservation, AZ	983	413	-	1 994	402	75	2.8	723	14	14
Yuma County (part)	983	413	-	1 994	402	75	2.8	723	14	14
Colorado River Reservation, AZ--CA (part)	2 956	209	78	1 975	156	911	4.9	365	81	71
La Paz County (part)	2 956	209	78	1 975	156	911	4.9	365	81	71
Fort Apache Reservation, AZ	3 505	577	38	1 982	646	571	4.2	914	424	356
Apache County (part)	247	48	11	1 971	30	5	4.1	77	11	10
Gila County (part)	403	63	-	1 982	34	126	5.0	47	55	56
Navajo County (part)	2 855	466	27	1 983	582	440	4.0	790	358	290
Fort McDowell Reservation, AZ	279	140	-	1 995	24	149	5.7	37	4	7
Maricopa County (part)	279	140	-	1 995	24	149	5.7	37	4	7
Fort Mojave Reservation and Off-Reservation Trust Land, AZ--CA--NV (part)	275	83	-	1 992	5	90	5.0	27	7	7
Fort Mojave Reservation (part)	275	83	-	1 992	5	90	5.0	27	7	7
Mohave County (part)	275	83	-	1 992	5	90	5.0	27	7	7
Fort Yuma Reservation, CA--AZ (part)	23	-	-	1 974	15	6	2.2	15	-	-
Yuma County (part)	23	-	-	1 974	15	6	2.2	15	-	-
Gila River Reservation, AZ	2 905	723	18	1 984	361	594	4.7	659	380	338
Maricopa County (part)	682	93	4	1 978	138	179	4.7	188	81	99
Pinal County (part)	2 223	630	14	1 985	223	415	4.7	471	299	239
Havasupai Reservation, AZ	147	4	-	1 976	56	9	3.1	64	35	31
Coconino County (part)	147	4	-	1 976	56	9	3.1	64	35	31
Hopi Reservation and Off-Reservation Trust Land, AZ	2 464	226	417	1 974	548	440	4.1	998	980	868
Hopi Reservation	2 431	213	417	1 974	544	429	4.1	989	980	868
Coconino County (part)	322	28	53	1 971	78	90	4.5	114	113	113
Navajo County (part)	2 109	185	364	1 974	466	339	4.0	875	867	755
Hopi Off-Reservation Trust Land	33	13	-	1 987	4	11	4.6	9	-	-
Coconino County (part)	33	13	-	1 987	4	11	4.6	9	-	-
Navajo County (part)	-	-	-	-	-	-	-	-	-	-
Hualapai Reservation and Off-Reservation Trust Land, AZ	462	42	23	1 980	61	59	4.1	74	45	24
Hualapai Reservation	462	42	23	1 980	61	59	4.1	74	45	24
Coconino County (part)	-	-	-	-	-	-	-	-	-	-
Mohave County (part)	462	42	23	1 980	61	59	4.1	74	45	24
Yavapai County (part)	-	-	-	-	-	-	-	-	-	-
Hualapai Off-Reservation Trust Land	-	-	-	-	-	-	-	-	-	-
Mohave County (part)	-	-	-	-	-	-	-	-	-	-
Kaibab Reservation, AZ	138	28	4	1 985	33	27	4.7	40	-	-
Coconino County (part)	-	-	-	-	-	-	-	-	-	-
Mohave County (part)	138	28	4	1 985	33	27	4.7	40	-	-
Maricopa (Ak Chin) Reservation, AZ	250	75	-	1 987	31	39	4.2	62	-	-
Pinal County (part)	250	75	-	1 987	31	39	4.2	62	-	-
Navajo Nation Reservation and Off-Reservation Trust Land, AZ--NM--UT (part)	41 041	6 687	659	1 982	17 786	4 811	2.9	21 164	19 926	18 650
Navajo Nation Reservation (part)	41 007	6 687	659	1 982	17 764	4 803	2.9	21 142	19 892	18 616
Apache County (part)	22 551	3 278	486	1 980	10 209	2 169	2.8	12 390	11 074	10 162
Coconino County (part)	7 713	1 343	73	1 982	2 720	1 261	3.7	3 248	3 327	3 295
Navajo County (part)	10 743	2 066	100	1 984	4 835	1 373	2.9	5 504	5 491	5 159
Navajo Nation Off-Reservation Trust Land (part)	34	-	-	1 964	22	8	1.9	22	34	34
Apache County (part)	34	-	-	1 964	22	8	1.9	22	34	34
Coconino County (part)	-	-	-	-	-	-	-	-	-	-
Navajo County (part)	-	-	-	-	-	-	-	-	-	-
Pascua Yaqui Reservation, AZ	785	74	-	1 986	8	310	5.3	67	4	15
Pima County (part)	785	74	-	1 986	8	310	5.3	67	4	15
Salt River Reservation, AZ	2 528	266	15	1 982	302	564	4.5	733	85	100
Maricopa County (part)	2 528	266	15	1 982	302	564	4.5	733	85	100
San Carlos Reservation, AZ	2 496	267	33	1 981	376	438	4.5	662	318	284
Gila County (part)	1 388	168	13	1 979	262	143	3.9	485	178	150
Graham County (part)	1 108	99	20	1 983	114	295	4.9	177	140	134
Pinal County (part)	-	-	-	-	-	-	-	-	-	-
Tohono O'odham Reservation and Off-Reservation Trust Land, AZ	3 510	585	243	1 980	743	557	3.9	1 212	759	691
Tohono O'odham Reservation	3 433	582	243	1 981	739	516	3.9	1 206	753	685
Maricopa County (part)	27	17	-	1 996	-	-	3.3	-	10	10
Pima County (part)	3 190	528	228	1 981	702	475	3.9	1 087	693	644
Pinal County (part)	216	37	15	1 979	37	41	3.4	119	50	31
Tohono O'odham Off-Reservation Trust Land	77	3	-	1 973	4	41	5.6	6	6	6
Maricopa County (part)	77	3	-	1 973	4	41	5.6	6	6	6
Tonto Apache Reservation, AZ	45	12	-	1 989	-	10	4.8	4	-	-
Gila County (part)	45	12	-	1 989	-	10	4.8	4	-	-
Yavapai-Apache Nation Reservation, AZ	202	12	2	1 982	24	64	4.1	43	-	-
Yavapai County (part)	202	12	2	1 982	24	64	4.1	43	-	-

Table 42. **Physical Housing Characteristics: 2000**—Con.

[Data based on a sample (except Tables 65-68). For information on confidentiality protection, coverage, sampling error, and nonsampling error, see Appendix G. For location of definitions, see "How to Use This Census Report"]

American Indian Area County	Total housing units	Year structure built			Rooms			No bedrooms or 1 bedroom	Lacking complete plumbing facilities	Lacking complete kitchen facilities
		1995 to March 2000	1939 or earlier	Median	1 or 2	6 or more	Median			
AMERICAN INDIAN RESERVATION AND OFF-RESERVATION TRUST LAND — FEDERAL—Con.										
Yavapai-Prescott Reservation, AZ	55	9	-	1 985	-	29	5.6	1	-	-
Yavapai County (part)	55	9	-	1 985	-	29	5.6	1	-	-
Zuni Reservation and Off-Reservation Trust Land, NM--AZ (part)	4	-	4	1940-	-	-	3.0	4	-	-
Zuni Reservation (part)	4	-	4	1940-	-	-	3.0	4	-	-
Apache County (part)	4	-	4	1940-	-	-	3.0	4	-	-

Table 43. Selected Equipment Characteristics of Housing Units With an American Indian and Alaska Native Householder (One Race): 2000

[Data based on a sample (except Tables 65-68). For information on confidentiality protection, coverage, sampling error, and nonsampling error, see Appendix G. For location of definitions, see "How to Use This Census Report"]

American Indian Area County	Occupied housing units	Vehicles available		Percent no telephone service available
		None	1 or more	
AMERICAN INDIAN RESERVATION AND OFF-RESERVATION TRUST LAND — FEDERAL				
All areas	41 278	9 471	31 807	52.0
Cocopah Reservation, AZ	172	44	128	22.1
Yuma County (part)	172	44	128	22.1
Colorado River Reservation, AZ--CA (part)	718	97	621	15.0
La Paz County (part)	718	97	621	15.0
Fort Apache Reservation, AZ	2 762	737	2 025	45.4
Apache County (part)	73	12	61	47.9
Gila County (part)	357	89	268	51.3
Navajo County (part)	2 332	636	1 696	44.4
Fort McDowell Reservation, AZ	216	27	189	13.0
Maricopa County (part)	216	27	189	13.0
Fort Mojave Reservation and Off-Reservation Trust Land, AZ--CA--NV (part)	85	7	78	9.4
Fort Mojave Reservation (part)	85	7	78	9.4
Mohave County (part)	85	7	78	9.4
Fort Yuma Reservation, CA--AZ (part)	2	-	2	-
Yuma County (part)	2	-	2	-
Gila River Reservation, AZ	2 503	614	1 889	28.6
Maricopa County (part)	589	177	412	34.6
Pinal County (part)	1 914	437	1 477	26.8
Havasupai Reservation, AZ	114	89	25	57.0
Coconino County (part)	114	89	25	57.0
Hopi Reservation and Off-Reservation Trust Land, AZ	1 774	447	1 327	33.9
Hopi Reservation	1 741	442	1 299	34.5
Coconino County (part)	218	21	197	24.3
Navajo County (part)	1 523	421	1 102	36.0
Hopi Off-Reservation Trust Land	33	5	28	-
Coconino County (part)	33	5	28	-
Navajo County (part)	-	-	-	(X)
Hualapai Reservation and Off-Reservation Trust Land, AZ	324	87	237	29.9
Hualapai Reservation	324	87	237	29.9
Coconino County (part)	-	-	-	(X)
Mohave County (part)	324	87	237	29.9
Yavapai County (part)	-	-	-	(X)
Hualapai Off-Reservation Trust Land	-	-	-	(X)
Mohave County (part)	-	-	-	(X)
Kaibab Reservation, AZ	55	7	48	25.5
Coconino County (part)	-	-	-	(X)
Mohave County (part)	55	7	48	25.5
AMERICAN INDIAN RESERVATION AND OFF-RESERVATION TRUST LAND — FEDERAL—Con.				
Maricopa (Ak Chin) Reservation, AZ	184	55	129	25.0
Pinal County (part)	184	55	129	25.0
Navajo Nation Reservation and Off-Reservation Trust Land, AZ--NM--UT (part)	26 069	5 584	20 485	65.7
Navajo Nation Reservation (part)	26 060	5 575	20 485	65.7
Apache County (part)	14 004	3 037	10 967	62.0
Coconino County (part)	5 449	825	4 624	63.6
Navajo County (part)	6 607	1 713	4 894	75.4
Navajo Nation Off-Reservation Trust Land (part)	9	9	-	55.6
Apache County (part)	9	9	-	55.6
Coconino County (part)	-	-	-	(X)
Navajo County (part)	-	-	-	(X)
Pascua Yaqui Reservation, AZ	683	117	566	10.4
Pima County (part)	683	117	566	10.4
Salt River Reservation, AZ	811	119	692	15.8
Maricopa County (part)	811	119	692	15.8
San Carlos Reservation, AZ	2 007	568	1 439	22.0
Gila County (part)	998	293	705	27.0
Graham County (part)	1 009	275	734	17.1
Pinal County (part)	-	-	-	(X)
Tohono O'odham Reservation and Off-Reservation Trust Land, AZ	2 539	844	1 695	27.0
Tohono O'odham Reservation	2 471	822	1 649	27.1
Maricopa County (part)	27	9	18	-
Pima County (part)	2 262	748	1 514	28.1
Pinal County (part)	182	65	117	18.1
Tohono O'odham Off-Reservation Trust Land	68	22	46	25.0
Maricopa County (part)	68	22	46	25.0
Tonto Apache Reservation, AZ	45	5	40	17.8
Gila County (part)	45	5	40	17.8
Yavapai-Apache Nation Reservation, AZ	174	23	151	8.6
Yavapai County (part)	174	23	151	8.6
Yavapai-Prescott Reservation, AZ	41	-	41	7.3
Yavapai County (part)	41	-	41	7.3
Zuni Reservation and Off-Reservation Trust Land, NM--AZ (part)	-	-	-	(X)
Zuni Reservation (part)	-	-	-	(X)
Apache County (part)	-	-	-	(X)

Table 44. Year Householder Moved into Unit for Housing Units With an American Indian and Alaska Native Householder (One Race): 2000

[Data based on a sample (except Tables 65-68). For information on confidentiality protection, coverage, sampling error, and nonsampling error, see Appendix G. For location of definitions, see "How to Use This Census Report"]

American Indian Area County	Occupied housing units	Year householder moved into unit: 1999 to March 2000	Year householder moved into unit: 1969 or earlier
AMERICAN INDIAN RESERVATION AND OFF-RESERVATION TRUST LAND — FEDERAL			
All areas	41 278	4 745	3 872
Cocopah Reservation, AZ	172	70	4
Yuma County (part)	172	70	4
Colorado River Reservation, AZ--CA (part)	718	106	71
La Paz County (part)	718	106	71
Fort Apache Reservation, AZ	2 762	317	154
Apache County (part)	73	16	4
Gila County (part)	357	26	36
Navajo County (part)	2 332	275	114
Fort McDowell Reservation, AZ	216	25	9
Maricopa County (part)	216	25	9
Fort Mojave Reservation and Off-Reservation Trust Land, AZ--CA--NV (part)	85	11	2
Fort Mojave Reservation (part)	85	11	2
Mohave County (part)	85	11	2
Fort Yuma Reservation, CA--AZ (part)	2	-	-
Yuma County (part)	2	-	-
Gila River Reservation, AZ	2 503	469	122
Maricopa County (part)	589	116	36
Pinal County (part)	1 914	353	86
Havasupai Reservation, AZ	114	21	8
Coconino County (part)	114	21	8
Hopi Reservation and Off-Reservation Trust Land, AZ	1 774	116	432
Hopi Reservation	1 741	101	432
Coconino County (part)	218	-	81
Navajo County (part)	1 523	101	351
Hopi Off-Reservation Trust Land	33	15	-
Coconino County (part)	33	15	-
Navajo County (part)	-	-	-
Hualapai Reservation and Off-Reservation Trust Land, AZ	324	17	6
Hualapai Reservation	324	17	6
Coconino County (part)	-	-	-
Mohave County (part)	324	17	6
Yavapai County (part)	-	-	-
Hualapai Off-Reservation Trust Land	-	-	-
Mohave County (part)	-	-	-
Kaibab Reservation, AZ	55	15	-
Coconino County (part)	-	-	-
Mohave County (part)	55	15	-
AMERICAN INDIAN RESERVATION AND OFF-RESERVATION TRUST LAND — FEDERAL—Con.			
Maricopa (Ak Chin) Reservation, AZ	184	37	31
Pinal County (part)	184	37	31
Navajo Nation Reservation and Off-Reservation Trust Land, AZ--NM--UT (part)	26 069	2 875	2 519
Navajo Nation Reservation (part)	26 060	2 875	2 519
Apache County (part)	14 004	1 541	1 620
Coconino County (part)	5 449	542	358
Navajo County (part)	6 607	792	541
Navajo Nation Off-Reservation Trust Land (part)	9	-	-
Apache County (part)	9	-	-
Coconino County (part)	-	-	-
Navajo County (part)	-	-	-
Pascua Yaqui Reservation, AZ	683	71	4
Pima County (part)	683	71	4
Salt River Reservation, AZ	811	84	41
Maricopa County (part)	811	84	41
San Carlos Reservation, AZ	2 007	226	200
Gila County (part)	998	140	123
Graham County (part)	1 009	86	77
Pinal County (part)	-	-	-
Tohono O'odham Reservation and Off-Reservation Trust Land, AZ	2 539	270	258
Tohono O'odham Reservation	2 471	268	245
Maricopa County (part)	27	17	-
Pima County (part)	2 262	236	242
Pinal County (part)	182	15	3
Tohono O'odham Off-Reservation Trust Land	68	2	13
Maricopa County (part)	68	2	13
Tonto Apache Reservation, AZ	45	-	-
Gila County (part)	45	-	-
Yavapai-Apache Nation Reservation, AZ	174	11	9
Yavapai County (part)	174	11	9
Yavapai-Prescott Reservation, AZ	41	4	2
Yavapai County (part)	41	4	2
Zuni Reservation and Off-Reservation Trust Land, NM--AZ (part)	-	-	-
Zuni Reservation (part)	-	-	-
Apache County (part)	-	-	-

Table 45. **Home Value of Housing Units With an American Indian and Alaska Native Householder (One Race): 2000**

[Data based on a sample (except Tables 65-68). For information on confidentiality protection, coverage, sampling error, and nonsampling error, see Appendix G.
For location of definitions, see "How to Use This Census Report"]

American Indian Area County	Specified owner-occupied housing units	Value of home							
		Less than $50,000	$50,000 to $99,999	$100,000 to $149,999	$150,000 to $199,999	$200,000 to $299,999	$300,000 to $499,999	$500,000 or more	Median (dollars)
AMERICAN INDIAN RESERVATION AND OFF-RESERVATION TRUST LAND — FEDERAL									
All areas	22 703	13 993	6 214	1 140	418	474	215	249	32 800
Cocopah Reservation, AZ	69	52	3	14	-	-	-	-	36 700
Yuma County (part)	69	52	3	14	-	-	-	-	36 700
Colorado River Reservation, AZ--CA (part)	324	110	172	29	6	2	2	3	64 500
La Paz County (part)	324	110	172	29	6	2	2	3	64 500
Fort Apache Reservation, AZ	1 590	991	499	52	10	8	-	30	34 300
Apache County (part)	24	19	3	2	-	-	-	-	22 500
Gila County (part)	263	205	52	6	-	-	-	-	18 500
Navajo County (part)	1 303	767	444	44	10	8	-	30	37 500
Fort McDowell Reservation, AZ	175	23	98	22	14	12	6	-	84 500
Maricopa County (part)	175	23	98	22	14	12	6	-	84 500
Fort Mojave Reservation and Off-Reservation Trust Land, AZ--CA--NV (part)	-	-	-	-	-	-	-	-	-
Fort Mojave Reservation (part)	-	-	-	-	-	-	-	-	-
Mohave County (part)	-	-	-	-	-	-	-	-	-
Fort Yuma Reservation, CA--AZ (part)	-	-	-	-	-	-	-	-	-
Yuma County (part)	-	-	-	-	-	-	-	-	-
Gila River Reservation, AZ	1 002	660	289	19	10	13	-	11	42 600
Maricopa County (part)	270	227	29	12	-	-	-	2	37 500
Pinal County (part)	732	433	260	7	10	13	-	9	44 700
Havasupai Reservation, AZ	58	42	11	-	5	-	-	-	11 000
Coconino County (part)	58	42	11	-	5	-	-	-	11 000
Hopi Reservation and Off-Reservation Trust Land, AZ	1 045	601	236	110	36	49	13	-	41 600
Hopi Reservation	1 045	601	236	110	36	49	13	-	41 600
Coconino County (part)	124	30	24	58	6	6	-	-	105 300
Navajo County (part)	921	571	212	52	30	43	13	-	36 500
Hopi Off-Reservation Trust Land	-	-	-	-	-	-	-	-	-
Coconino County (part)	-	-	-	-	-	-	-	-	-
Navajo County (part)	-	-	-	-	-	-	-	-	-
Hualapai Reservation and Off-Reservation Trust Land, AZ	133	84	45	4	-	-	-	-	42 000
Hualapai Reservation	133	84	45	4	-	-	-	-	42 000
Coconino County (part)	-	-	-	-	-	-	-	-	-
Mohave County (part)	133	84	45	4	-	-	-	-	42 000
Yavapai County (part)	-	-	-	-	-	-	-	-	-
Hualapai Off-Reservation Trust Land	-	-	-	-	-	-	-	-	-
Mohave County (part)	-	-	-	-	-	-	-	-	-
Kaibab Reservation, AZ	37	4	27	3	3	-	-	-	69 400
Coconino County (part)	-	-	-	-	-	-	-	-	-
Mohave County (part)	37	4	27	3	3	-	-	-	69 400
Maricopa (Ak Chin) Reservation, AZ	121	12	105	4	-	-	-	-	80 100
Pinal County (part)	121	12	105	4	-	-	-	-	80 100
Navajo Nation Reservation and Off-Reservation Trust Land, AZ--NM--UT (part)	14 604	9 462	3 410	757	279	337	172	187	25 100
Navajo Nation Reservation (part)	14 604	9 462	3 410	757	279	337	172	187	25 100
Apache County (part)	7 581	5 165	1 619	339	168	74	103	113	20 800
Coconino County (part)	3 164	1 939	775	292	53	87	9	9	29 400
Navajo County (part)	3 859	2 358	1 016	126	58	176	60	65	31 700
Navajo Nation Off-Reservation Trust Land (part)	-	-	-	-	-	-	-	-	-
Apache County (part)	-	-	-	-	-	-	-	-	-
Coconino County (part)	-	-	-	-	-	-	-	-	-
Navajo County (part)	-	-	-	-	-	-	-	-	-
Pascua Yaqui Reservation, AZ	348	91	243	12	-	-	2	-	57 500
Pima County (part)	348	91	243	12	-	-	2	-	57 500
Salt River Reservation, AZ	470	129	198	58	38	43	4	-	68 400
Maricopa County (part)	470	129	198	58	38	43	4	-	68 400
San Carlos Reservation, AZ	1 045	814	218	-	-	-	-	13	26 100
Gila County (part)	540	490	42	-	-	-	-	8	18 200
Graham County (part)	505	324	176	-	-	-	-	5	35 900
Pinal County (part)	-	-	-	-	-	-	-	-	-
Tohono O'odham Reservation and Off-Reservation Trust Land, AZ	1 507	841	590	39	12	6	14	5	37 900
Tohono O'odham Reservation	1 462	804	588	37	10	4	14	5	39 100
Maricopa County (part)	-	-	-	-	-	-	-	-	-
Pima County (part)	1 357	739	562	23	10	4	14	5	39 900
Pinal County (part)	105	65	26	14	-	-	-	-	28 800
Tohono O'odham Off-Reservation Trust Land	45	37	2	2	2	2	-	-	13 900
Maricopa County (part)	45	37	2	2	2	2	-	-	13 900
Tonto Apache Reservation, AZ	31	13	10	4	-	2	2	-	80 600
Gila County (part)	31	13	10	4	-	2	2	-	80 600
Yavapai-Apache Nation Reservation, AZ	118	52	52	10	4	-	-	-	58 800
Yavapai County (part)	118	52	52	10	4	-	-	-	58 800

Table 45. **Home Value of Housing Units With an American Indian and Alaska Native Householder (One Race): 2000**—Con.

[Data based on a sample (except Tables 65-68). For information on confidentiality protection, coverage, sampling error, and nonsampling error, see Appendix G.
For location of definitions, see "How to Use This Census Report"]

American Indian Area County	Specified owner-occupied housing units	Value of home							
		Less than $50,000	$50,000 to $99,999	$100,000 to $149,999	$150,000 to $199,999	$200,000 to $299,999	$300,000 to $499,999	$500,000 or more	Median (dollars)
AMERICAN INDIAN RESERVATION AND OFF-RESERVATION TRUST LAND — FEDERAL—Con.									
Yavapai-Prescott Reservation, AZ	26	12	8	3	1	2	-	-	60 000
Yavapai County (part)	26	12	8	3	1	2	-	-	60 000
Zuni Reservation and Off-Reservation Trust Land, NM--AZ (part)	-	-	-	-	-	-	-	-	-
Zuni Reservation (part)	-	-	-	-	-	-	-	-	-
Apache County (part)	-	-	-	-	-	-	-	-	-

Table 46. **Selected Monthly Owner Costs of Housing Units With an American Indian and Alaska Native Householder (One Race): 2000**

[Data based on a sample (except Tables 65-68). For information on confidentiality protection, coverage, sampling error, and nonsampling error, see Appendix G. For location of definitions, see "How to Use This Census Report"]

American Indian Area County	Specified owner-occupied housing units	Selected monthly owner costs							
		Less than $200	$200 to $299	$300 to $399	$400 to $499	$500 to $599	$600 to $799	$800 to $999	$1,000 or more
AMERICAN INDIAN RESERVATION AND OFF-RESERVATION TRUST LAND — FEDERAL									
All areas	22 703	14 472	4 164	1 890	888	506	425	227	131
Cocopah Reservation, AZ	69	36	13	-	14	-	6	-	-
Yuma County (part)	69	36	13	-	14	-	6	-	-
Colorado River Reservation, AZ--CA (part)	324	95	66	54	29	25	33	13	9
La Paz County (part)	324	95	66	54	29	25	33	13	9
Fort Apache Reservation, AZ	1 590	797	391	176	82	81	17	35	11
Apache County (part)	24	12	3	3	2	3	-	1	-
Gila County (part)	263	128	86	25	18	-	-	6	-
Navajo County (part)	1 303	657	302	148	62	78	17	28	11
Fort McDowell Reservation, AZ	175	48	35	28	19	33	6	2	4
Maricopa County (part)	175	48	35	28	19	33	6	2	4
Fort Mojave Reservation and Off-Reservation Trust Land, AZ--CA--NV (part)	-	-	-	-	-	-	-	-	-
Fort Mojave Reservation (part)	-	-	-	-	-	-	-	-	-
Mohave County (part)	-	-	-	-	-	-	-	-	-
Fort Yuma Reservation, CA--AZ (part)	-	-	-	-	-	-	-	-	-
Yuma County (part)	-	-	-	-	-	-	-	-	-
Gila River Reservation, AZ	1 002	634	164	122	51	7	-	22	2
Maricopa County (part)	270	191	30	26	14	7	-	-	2
Pinal County (part)	732	443	134	96	37	-	-	22	-
Havasupai Reservation, AZ	58	42	11	5	-	-	-	-	-
Coconino County (part)	58	42	11	5	-	-	-	-	-
Hopi Reservation and Off-Reservation Trust Land, AZ	1 045	631	273	84	24	6	19	-	8
Hopi Reservation	1 045	631	273	84	24	6	19	-	8
Coconino County (part)	124	41	70	13	-	-	-	-	-
Navajo County (part)	921	590	203	71	24	6	19	-	8
Hopi Off-Reservation Trust Land	-	-	-	-	-	-	-	-	-
Coconino County (part)	-	-	-	-	-	-	-	-	-
Navajo County (part)	-	-	-	-	-	-	-	-	-
Hualapai Reservation and Off-Reservation Trust Land, AZ	133	61	47	15	10	-	-	-	-
Hualapai Reservation	133	61	47	15	10	-	-	-	-
Coconino County (part)	-	-	-	-	-	-	-	-	-
Mohave County (part)	133	61	47	15	10	-	-	-	-
Yavapai County (part)	-	-	-	-	-	-	-	-	-
Hualapai Off-Reservation Trust Land	-	-	-	-	-	-	-	-	-
Mohave County (part)	-	-	-	-	-	-	-	-	-
Kaibab Reservation, AZ	37	7	20	3	7	-	-	-	-
Coconino County (part)	-	-	-	-	-	-	-	-	-
Mohave County (part)	37	7	20	3	7	-	-	-	-
Maricopa (Ak Chin) Reservation, AZ	121	108	13	-	-	-	-	-	-
Pinal County (part)	121	108	13	-	-	-	-	-	-
Navajo Nation Reservation and Off-Reservation Trust Land, AZ--NM--UT (part)	14 604	10 360	2 136	975	440	247	250	109	87
Navajo Nation Reservation (part)	14 604	10 360	2 136	975	440	247	250	109	87
Apache County (part)	7 581	5 534	914	448	286	174	142	44	39
Coconino County (part)	3 164	2 061	601	267	75	34	59	34	33
Navajo County (part)	3 859	2 765	621	260	79	39	49	31	15
Navajo Nation Off-Reservation Trust Land (part)	-	-	-	-	-	-	-	-	-
Apache County (part)	-	-	-	-	-	-	-	-	-
Coconino County (part)	-	-	-	-	-	-	-	-	-
Navajo County (part)	-	-	-	-	-	-	-	-	-
Pascua Yaqui Reservation, AZ	348	52	121	107	35	20	8	3	2
Pima County (part)	348	52	121	107	35	20	8	3	2
Salt River Reservation, AZ	470	169	123	74	55	10	30	9	-
Maricopa County (part)	470	169	123	74	55	10	30	9	-
San Carlos Reservation, AZ	1 045	564	265	94	43	35	20	24	-
Gila County (part)	540	302	139	44	13	7	20	15	-
Graham County (part)	505	262	126	50	30	28	-	9	-
Pinal County (part)	-	-	-	-	-	-	-	-	-
Tohono O'odham Reservation and Off-Reservation Trust Land, AZ	1 507	792	442	133	57	36	29	10	8
Tohono O'odham Reservation	1 462	760	429	133	57	36	29	10	8
Maricopa County (part)	-	-	-	-	-	-	-	-	-
Pima County (part)	1 357	694	405	125	57	33	29	10	4
Pinal County (part)	105	66	24	8	-	3	-	-	4
Tohono O'odham Off-Reservation Trust Land	45	32	13	-	-	-	-	-	-
Maricopa County (part)	45	32	13	-	-	-	-	-	-
Tonto Apache Reservation, AZ	31	17	10	-	-	-	4	-	-
Gila County (part)	31	17	10	-	-	-	4	-	-
Yavapai-Apache Nation Reservation, AZ	118	41	31	18	22	6	-	-	-
Yavapai County (part)	118	41	31	18	22	6	-	-	-

Table 46. **Selected Monthly Owner Costs of Housing Units With an American Indian and Alaska Native Householder (One Race): 2000**—Con.

[Data based on a sample (except Tables 65-68). For information on confidentiality protection, coverage, sampling error, and nonsampling error, see Appendix G. For location of definitions, see "How to Use This Census Report"]

American Indian Area County	Specified owner-occupied housing units	Selected monthly owner costs							
		Less than $200	$200 to $299	$300 to $399	$400 to $499	$500 to $599	$600 to $799	$800 to $999	$1,000 or more
AMERICAN INDIAN RESERVATION AND OFF-RESERVATION TRUST LAND — FEDERAL—Con.									
Yavapai-Prescott Reservation, AZ	26	18	3	2	-	-	3	-	-
Yavapai County (part)	26	18	3	2	-	-	3	-	-
Zuni Reservation and Off-Reservation Trust Land, NM--AZ (part)	-	-	-	-	-	-	-	-	-
Zuni Reservation (part)	-	-	-	-	-	-	-	-	-
Apache County (part)	-	-	-	-	-	-	-	-	-

Table 47. **Gross Rent of Housing Units With an American Indian and Alaska Native Householder (One Race): 2000**

[Data based on a sample (except Tables 65-68). For information on confidentiality protection, coverage, sampling error, and nonsampling error, see Appendix G.
For location of definitions, see "How to Use This Census Report"]

American Indian Area County	Specified renter-occupied housing units paying cash rent	Gross rent							
		Less than $250	$250 to $499	$500 to $749	$750 to $999	$1,000 to $1,499	$1,500 to $1,999	$2,000 or more	Median (dollars)
AMERICAN INDIAN RESERVATION AND OFF-RESERVATION TRUST LAND — FEDERAL									
All areas	7 333	2 984	3 214	870	170	64	26	5	289
Cocopah Reservation, AZ	63	25	34	4	-	-	-	-	265
Yuma County (part)	63	25	34	4	-	-	-	-	265
Colorado River Reservation, AZ--CA (part)	234	70	107	41	16	-	-	-	350
La Paz County (part)	234	70	107	41	16	-	-	-	350
Fort Apache Reservation, AZ	681	365	259	55	-	2	-	-	241
Apache County (part)	43	10	22	9	-	2	-	-	421
Gila County (part)	54	32	8	14	-	-	-	-	214
Navajo County (part)	584	323	229	32	-	-	-	-	238
Fort McDowell Reservation, AZ	14	3	4	5	2	-	-	-	500
Maricopa County (part)	14	3	4	5	2	-	-	-	500
Fort Mojave Reservation and Off-Reservation Trust Land, AZ--CA--NV (part)	72	5	54	13	-	-	-	-	382
Fort Mojave Reservation (part)	72	5	54	13	-	-	-	-	382
Mohave County (part)	72	5	54	13	-	-	-	-	382
Fort Yuma Reservation, CA--AZ (part)	2	2	-	-	-	-	-	-	225
Yuma County (part)	2	2	-	-	-	-	-	-	225
Gila River Reservation, AZ	593	275	287	15	-	14	2	-	263
Maricopa County (part)	183	93	67	7	-	14	2	-	246
Pinal County (part)	410	182	220	8	-	-	-	-	267
Havasupai Reservation, AZ	8	4	4	-	-	-	-	-	300
Coconino County (part)	8	4	4	-	-	-	-	-	300
Hopi Reservation and Off-Reservation Trust Land, AZ	258	154	72	32	-	-	-	-	227
Hopi Reservation	225	135	58	32	-	-	-	-	230
Coconino County (part)	81	49	11	21	-	-	-	-	234
Navajo County (part)	144	86	47	11	-	-	-	-	225
Hopi Off-Reservation Trust Land	33	19	14	-	-	-	-	-	190
Coconino County (part)	33	19	14	-	-	-	-	-	190
Navajo County (part)	-	-	-	-	-	-	-	-	-
Hualapai Reservation and Off-Reservation Trust Land, AZ	154	96	34	15	5	4	-	-	223
Hualapai Reservation	154	96	34	15	5	4	-	-	223
Coconino County (part)	-	-	-	-	-	-	-	-	-
Mohave County (part)	154	96	34	15	5	4	-	-	223
Yavapai County (part)	-	-	-	-	-	-	-	-	-
Hualapai Off-Reservation Trust Land	-	-	-	-	-	-	-	-	-
Mohave County (part)	-	-	-	-	-	-	-	-	-
Kaibab Reservation, AZ	15	10	5	-	-	-	-	-	158
Coconino County (part)	-	-	-	-	-	-	-	-	-
Mohave County (part)	15	10	5	-	-	-	-	-	158
Maricopa (Ak Chin) Reservation, AZ	2	2	-	-	-	-	-	-	225
Pinal County (part)	2	2	-	-	-	-	-	-	225
Navajo Nation Reservation and Off-Reservation Trust Land, AZ--NM--UT (part)	3 846	1 334	1 806	541	114	37	9	5	319
Navajo Nation Reservation (part)	3 846	1 334	1 806	541	114	37	9	5	319
Apache County (part)	2 076	745	932	304	65	16	9	5	313
Coconino County (part)	859	219	403	187	29	21	-	-	384
Navajo County (part)	911	370	471	50	20	-	-	-	293
Navajo Nation Off-Reservation Trust Land (part)	-	-	-	-	-	-	-	-	-
Apache County (part)	-	-	-	-	-	-	-	-	-
Coconino County (part)	-	-	-	-	-	-	-	-	-
Navajo County (part)	-	-	-	-	-	-	-	-	-
Pascua Yaqui Reservation, AZ	249	56	128	58	5	2	-	-	397
Pima County (part)	249	56	128	58	5	2	-	-	397
Salt River Reservation, AZ	158	59	78	21	-	-	-	-	288
Maricopa County (part)	158	59	78	21	-	-	-	-	288
San Carlos Reservation, AZ	480	289	152	21	18	-	-	-	227
Gila County (part)	213	111	75	21	6	-	-	-	241
Graham County (part)	267	178	77	-	12	-	-	-	222
Pinal County (part)	-	-	-	-	-	-	-	-	-
Tohono O'odham Reservation and Off-Reservation Trust Land, AZ	452	209	172	46	5	5	15	-	266
Tohono O'odham Reservation	438	202	170	41	5	5	15	-	266
Maricopa County (part)	17	9	8	-	-	-	-	-	247
Pima County (part)	410	193	151	41	5	5	15	-	262
Pinal County (part)	11	-	11	-	-	-	-	-	411
Tohono O'odham Off-Reservation Trust Land	14	7	2	5	-	-	-	-	350
Maricopa County (part)	14	7	2	5	-	-	-	-	350
Tonto Apache Reservation, AZ	-	-	-	-	-	-	-	-	-
Gila County (part)	-	-	-	-	-	-	-	-	-
Yavapai-Apache Nation Reservation, AZ	49	26	15	3	5	-	-	-	231
Yavapai County (part)	49	26	15	3	5	-	-	-	231

Table 47. **Gross Rent of Housing Units With an American Indian and Alaska Native Householder (One Race): 2000**—Con.

[Data based on a sample (except Tables 65-68). For information on confidentiality protection, coverage, sampling error, and nonsampling error, see Appendix G.
For location of definitions, see "How to Use This Census Report"]

American Indian Area County	Specified renter-occupied housing units paying cash rent	Gross rent							
		Less than $250	$250 to $499	$500 to $749	$750 to $999	$1,000 to $1,499	$1,500 to $1,999	$2,000 or more	Median (dollars)
AMERICAN INDIAN RESERVATION AND OFF-RESERVATION TRUST LAND — FEDERAL—Con.									
Yavapai-Prescott Reservation, AZ	3	-	3	-	-	-	-	-	425
Yavapai County (part)	3	-	3	-	-	-	-	-	425
Zuni Reservation and Off-Reservation Trust Land, NM--AZ (part)	-	-	-	-	-	-	-	-	-
Zuni Reservation (part)	-	-	-	-	-	-	-	-	-
Apache County (part)	-	-	-	-	-	-	-	-	-

Table 48. **Selected Mortgage and Rental Cost Characteristics of Housing Units With an American Indian and Alaska Native Householder (One Race): 2000**

[Data based on a sample (except Tables 65-68). For information on confidentiality protection, coverage, sampling error, and nonsampling error, see Appendix G.
For location of definitions, see "How to Use This Census Report"]

American Indian Area County	Specified owner-occupied housing units							Specified renter-occupied housing units paying cash rent	
		With a mortgage			Not mortgaged				
	Total	Total	Median selected monthly owner costs (dollars)	Median selected monthly owner costs as a percentage of household income in 1999	Total	Median selected monthly owner costs (dollars)	Median selected monthly owner costs as a percentage of household income in 1999	Total	Median gross rent as a percentage of household income in 1999
AMERICAN INDIAN RESERVATION AND OFF-RESERVATION TRUST LAND — FEDERAL									
All areas	22 703	3 185	389	15.8	19 518	137	10.0-	7 333	16.2
Cocopah Reservation, AZ	69	6	750	-	63	186	16.1	63	20.4
Yuma County (part)	69	6	750	-	63	186	16.1	63	20.4
Colorado River Reservation, AZ--CA (part)	324	130	555	15.5	194	203	10.7	234	18.8
La Paz County (part)	324	130	555	15.5	194	203	10.7	234	18.8
Fort Apache Reservation, AZ	1 590	537	332	17.7	1 053	160	10.0-	681	20.5
Apache County (part)	24	6	533	50.0+	18	163	12.5	43	39.0
Gila County (part)	263	81	321	20.9	182	169	11.1	54	31.5
Navajo County (part)	1 303	450	331	17.0	853	158	10.0-	584	19.3
Fort McDowell Reservation, AZ	175	70	530	12.5	105	208	10.0-	14	10.0-
Maricopa County (part)	175	70	530	12.5	105	208	10.0-	14	10.0-
Fort Mojave Reservation and Off-Reservation Trust Land, AZ--CA--NV (part)	-	-	-	-	-	-	-	72	18.1
Fort Mojave Reservation (part)	-	-	-	-	-	-	-	72	18.1
Mohave County (part)	-	-	-	-	-	-	-	72	18.1
Fort Yuma Reservation, CA--AZ (part)	-	-	-	-	-	-	-	2	22.5
Yuma County (part)	-	-	-	-	-	-	-	2	22.5
Gila River Reservation, AZ	1 002	133	406	13.4	869	162	10.3	593	23.0
Maricopa County (part)	270	49	319	13.2	221	152	12.9	183	26.6
Pinal County (part)	732	84	431	13.4	648	166	10.0-	410	22.1
Havasupai Reservation, AZ	58	5	250	17.5	53	127	10.0-	8	50.0+
Coconino County (part)	58	5	250	17.5	53	127	10.0-	8	50.0+
Hopi Reservation and Off-Reservation Trust Land, AZ	1 045	107	321	21.8	938	152	10.0-	258	10.9
Hopi Reservation	1 045	107	321	21.8	938	152	10.0-	225	10.0-
Coconino County (part)	124	-	-	-	124	220	10.0-	81	10.3
Navajo County (part)	921	107	321	21.8	814	140	10.0-	144	10.0-
Hopi Off-Reservation Trust Land	-	-	-	-	-	-	-	33	30.4
Coconino County (part)	-	-	-	-	-	-	-	33	30.4
Navajo County (part)	-	-	-	-	-	-	-	-	-
Hualapai Reservation and Off-Reservation Trust Land, AZ	133	44	320	16.5	89	176	10.0-	154	14.8
Hualapai Reservation	133	44	320	16.5	89	176	10.0-	154	14.8
Coconino County (part)	-	-	-	-	-	-	-	-	-
Mohave County (part)	133	44	320	16.5	89	176	10.0-	154	14.8
Yavapai County (part)	-	-	-	-	-	-	-	-	-
Hualapai Off-Reservation Trust Land	-	-	-	-	-	-	-	-	-
Mohave County (part)	-	-	-	-	-	-	-	-	-
Kaibab Reservation, AZ	37	23	288	14.3	14	200	10.0	15	23.8
Coconino County (part)	-	-	-	-	-	-	-	-	-
Mohave County (part)	37	23	288	14.3	14	200	10.0	15	23.8
Maricopa (Ak Chin) Reservation, AZ	121	-	-	-	121	100-	10.0-	2	12.5
Pinal County (part)	121	-	-	-	121	100-	10.0-	2	12.5
Navajo Nation Reservation and Off-Reservation Trust Land, AZ--NM--UT (part)	14 604	1 217	440	16.0	13 387	118	10.0-	3 846	14.4
Navajo Nation Reservation (part)	14 604	1 217	440	16.0	13 387	118	10.0-	3 846	14.4
Apache County (part)	7 581	635	466	16.7	6 946	107	10.0-	2 076	13.9
Coconino County (part)	3 164	347	425	15.4	2 817	133	10.0-	859	13.6
Navajo County (part)	3 859	235	360	15.9	3 624	127	10.0-	911	16.3
Navajo Nation Off-Reservation Trust Land (part)	-	-	-	-	-	-	-	-	-
Apache County (part)	-	-	-	-	-	-	-	-	-
Coconino County (part)	-	-	-	-	-	-	-	-	-
Navajo County (part)	-	-	-	-	-	-	-	-	-
Pascua Yaqui Reservation, AZ	348	171	350	16.9	177	261	11.5	249	22.7
Pima County (part)	348	171	350	16.9	177	261	11.5	249	22.7
Salt River Reservation, AZ	470	199	356	12.7	271	197	10.0-	158	14.5
Maricopa County (part)	470	199	356	12.7	271	197	10.0-	158	14.5
San Carlos Reservation, AZ	1 045	199	350	14.6	846	174	12.3	480	17.4
Gila County (part)	540	73	339	23.8	467	181	13.0	213	19.7
Graham County (part)	505	126	354	13.5	379	164	11.4	267	15.1
Pinal County (part)	-	-	-	-	-	-	-	-	-
Tohono O'odham Reservation and Off-Reservation Trust Land, AZ	1 507	293	319	16.8	1 214	179	12.3	452	17.1
Tohono O'odham Reservation	1 462	293	319	16.8	1 169	179	12.1	438	16.9
Maricopa County (part)	-	-	-	-	-	-	-	17	35.3

Table 48. **Selected Mortgage and Rental Cost Characteristics of Housing Units With an American Indian and Alaska Native Householder (One Race): 2000**—Con.

[Data based on a sample (except Tables 65-68). For information on confidentiality protection, coverage, sampling error, and nonsampling error, see Appendix G.
For location of definitions, see "How to Use This Census Report"]

American Indian Area County	Specified owner-occupied housing units							Specified renter-occupied housing units paying cash rent	
		With a mortgage			Not mortgaged				
	Total	Total	Median selected monthly owner costs (dollars)	Median selected monthly owner costs as a percentage of household income in 1999	Total	Median selected monthly owner costs (dollars)	Median selected monthly owner costs as a percentage of household income in 1999	Total	Median gross rent as a percentage of household income in 1999
AMERICAN INDIAN RESERVATION AND OFF-RESERVATION TRUST LAND — FEDERAL—Con.									
Tohono O'odham Reservation and Off-Reservation Trust Land, AZ—Con.									
Tohono O'odham Reservation—Con.									
Pima County (part)	1 357	275	309	15.3	1 082	182	11.9	410	16.7
Pinal County (part)	105	18	375	50.0+	87	137	15.4	11	50.0+
Tohono O'odham Off-Reservation Trust Land	45	-	-	-	45	172	13.3	14	19.0
Maricopa County (part)	45	-	-	-	45	172	13.3	14	19.0
Tonto Apache Reservation, AZ	31	4	650	17.5	27	171	10.0-	-	-
Gila County (part)	31	4	650	17.5	27	171	10.0-	-	-
Yavapai-Apache Nation Reservation, AZ	118	44	427	10.0-	74	196	10.0	49	13.2
Yavapai County (part)	118	44	427	10.0-	74	196	10.0	49	13.2
Yavapai-Prescott Reservation, AZ	26	3	750	13.8	23	159	10.0-	3	50.0+
Yavapai County (part)	26	3	750	13.8	23	159	10.0-	3	50.0+
Zuni Reservation and Off-Reservation Trust Land, NM--AZ (part)	-	-	-	-	-	-	-	-	-
Zuni Reservation (part)	-	-	-	-	-	-	-	-	-
Apache County (part)	-	-	-	-	-	-	-	-	-

Table 49. **Place of Birth, Residence in 1995, and Language for the Native Hawaiian and Other Pacific Islander Population (One Race): 2000**

[The above table was omitted because there were no qualifying areas.]

Table 50. **Education and Veteran Status for the Native Hawaiian and Other Pacific Islander Population (One Race): 2000**

[The above table was omitted because there were no qualifying areas.]

Table 51. **Disability Status for the Native Hawaiian and Other Pacific Islander Population (One Race): 2000**

[The above table was omitted because there were no qualifying areas.]

Table 52. **Employment Status and Journey to Work for the Native Hawaiian and Other Pacific Islander Population (One Race): 2000**

[The above table was omitted because there were no qualifying areas.]

Table 53. **Work Status and Income in 1999 for the Native Hawaiian and Other Pacific Islander Population (One Race): 2000**

[The above table was omitted because there were no qualifying areas.]

Table 54. **Earnings in 1999 of Full-Time, Year-Round Workers, by Sex for the Native Hawaiian and Other Pacific Islander Population (One Race): 2000**

[The above table was omitted because there were no qualifying areas.]

Table 55. **Income in 1999 of Households With a Native Hawaiian and Other Pacific Islander Householder (One Race): 2000**

[The above table was omitted because there were no qualifying areas.]

Table 56. **Poverty Status in 1999 for the Native Hawaiian and Other Pacific Islander Population (One Race): 2000**

[The above table was omitted because there were no qualifying areas.]

Table 57. **Units in Structure: 2000**

[The above table was omitted because there were no qualifying areas.]

Table 58. **Physical Housing Characteristics: 2000**

[The above table was omitted because there were no qualifying areas.]

Table 59. **Selected Equipment Characteristics of Housing Units With a Native Hawaiian and Other Pacific Islander Householder (One Race): 2000**

[The above table was omitted because there were no qualifying areas.]

Table 60. **Year Householder Moved into Unit for Housing Units With a Native Hawaiian and Other Pacific Islander Householder (One Race): 2000**

[The above table was omitted because there were no qualifying areas.]

Table 61. **Home Value of Housing Units With a Native Hawaiian and Other Pacific Islander Householder (One Race): 2000**

[The above table was omitted because there were no qualifying areas.]

Table 62. **Selected Monthly Owner Costs of Housing Units With a Native Hawaiian and Other Pacific Islander Householder (One Race): 2000**

[The above table was omitted because there were no qualifying areas.]

Table 63. **Gross Rent of Housing Units With a Native Hawaiian and Other Pacific Islander Householder (One Race): 2000**

[The above table was omitted because there were no qualifying areas.]

Table 64. **Selected Mortgage and Rental Cost Characteristics of Housing Units With a Native Hawaiian and Other Pacific Islander Householder (One Race): 2000**

[The above table was omitted because there were no qualifying areas.]

Table 65. **Percent of Population and Housing Units in Sample: 2000**

[Data based on a sample (except Tables 65-68). For information on confidentiality protection, coverage, sampling error, and nonsampling error, see Appendix G.
For location of definitions, see "How to Use This Census Report"]

State County County Subdivision Place	Population		Housing units	
	100-percent count	Percent in sample	100-percent count	Percent in sample
The State	**5 130 632**	**13.4**	**2 189 189**	**13.4**
Apache County	69 423	16.7	31 621	17.2
Chinle CCD	20 927	14.5	8 641	13.4
Chinle CDP	5 366	14.8	1 644	14.6
Lukachukai CDP	1 565	14.7	634	12.6
Many Farms CDP	1 548	16.5	606	14.2
Nazlini CDP	397	14.6	129	16.3
Rough Rock CDP	469	16.6	152	12.5
Round Rock CDP	601	13.1	242	11.2
Tsaile CDP	1 078	16.7	345	12.8
Dennehotso CCD	1 809	13.8	712	13.2
Dennehotso CDP	734	16.2	233	14.2
Eagar-Springerville CCD	7 117	28.7	4 918	28.6
Eagar town	4 033	24.9	1 713	23.8
Springerville town (part)	1 457	41.4	618	44.0
Fort Apache CCD	370	43.0	248	35.9
McNary CDP (part)	349	43.0	101	43.6
Fort Defiance CCD	24 634	13.1	10 042	13.0
Burnside CDP	632	8.9	216	8.8
Fort Defiance CDP	4 061	15.4	1 321	14.1
Ganado CDP	1 505	10.6	507	10.3
Houck CDP	1 087	18.9	414	22.9
St. Michaels CDP	1 295	10.3	360	10.3
Sawmill CDP	612	16.3	241	13.3
Steamboat CDP	233	8.2	92	8.7
Window Rock CDP	3 059	11.0	998	10.0
Puerco CCD	2 098	19.1	862	20.4
St. Johns CCD	6 811	25.2	3 522	24.8
St. Johns city	3 269	21.2	1 392	17.4
Springerville town (part)	515	40.8	278	35.3
Sweetwater CCD	5 657	14.3	2 676	12.7
Red Mesa CDP	237	19.8	102	17.6
Rock Point CDP	724	20.3	229	16.6
Teec Nos Pos CDP	799	16.1	317	12.9
Cochise County	117 755	16.0	51 126	16.1
Benson CCD	11 012	14.0	5 867	12.4
Benson city	4 711	10.7	2 822	9.0
St. David CDP	1 744	11.9	892	10.5
Bisbee CCD	24 035	15.2	10 802	15.1
Bisbee city	6 090	16.8	3 316	16.5
Naco CDP	833	44.7	298	41.6
Sierra Vista city (part)	2 222	10.6	831	11.1
Sierra Vista Southeast CDP (part)	11 647	11.5	4 795	11.3
Bowie CCD	2 274	33.9	1 274	30.0
Douglas CCD	19 137	14.7	6 958	15.0
Douglas city	14 312	13.9	5 186	14.0
Pirtleville CDP	1 550	15.2	531	15.6
Elfrida CCD	5 229	31.4	1 716	37.5
Sierra Vista CCD	46 152	15.0	19 823	15.4
Huachuca City town	1 751	46.8	844	46.9
Sierra Vista city (part)	35 553	12.0	14 854	12.0
Sierra Vista Southeast CDP (part)	2 701	11.6	1 062	12.1
Tombstone city	1 504	46.9	839	44.5
Whetstone CDP	2 354	14.9	1 056	14.3
Willcox CCD	9 916	15.3	4 686	15.8
Willcox city	3 733	11.3	1 652	10.6
Coconino County	116 320	15.2	53 443	15.7
Coconino CCD	74 488	13.2	36 686	13.8
Flagstaff city	52 894	12.7	21 396	12.9
Kachina Village CDP	2 664	13.8	1 376	12.6
Mountainaire CDP	1 014	12.6	556	12.9
Munds Park CDP	1 250	12.3	2 994	15.1
Parks CDP (part)	-	(X)	-	(X)
Sedona city (part)	2 963	13.9	1 829	14.2
Winslow West CDP (part)	131	18.3	32	18.8
Havasupai CCD	503	26.4	161	20.5
Supai CDP	-	(X)	-	(X)
Hopi CCD	87	9.2	66	6.1
Hualapai CCD	2	-	3	-
Kaibab CCD	1 874	40.7	1 107	33.4
Fredonia town	1 036	40.6	455	34.3
Kaibab CDP (part)	5	-	1	-
Tuba City CCD	30 941	14.5	10 575	13.8
Bitter Springs CDP	547	10.4	127	13.4
Cameron CDP	978	15.5	317	13.9
Kaibito CDP	1 607	18.6	398	16.3
Lechee CDP	1 606	17.2	386	16.1
Leupp CDP	970	14.0	277	14.8
Moenkopi CDP	901	10.8	284	10.9
Page city	6 809	11.9	2 606	11.4
Tonalea CDP	562	17.4	135	13.3
Tuba City CDP	8 225	15.3	2 445	14.9
Williams CCD	8 425	28.5	4 845	30.3
Grand Canyon Village CDP	1 460	41.1	791	41.0
Parks CDP (part)	1 137	44.1	918	43.7
Tusayan CDP	562	22.6	313	22.4
Williams city	2 842	22.9	1 204	24.3
Gila County	51 335	19.1	28 189	18.9
Globe-Miami CCD	19 090	17.6	8 880	17.3
Central Heights-Midland City CDP	2 694	11.9	1 175	11.7
Claypool CDP	1 794	16.4	786	15.8
Globe city	7 486	14.4	3 172	14.3
Miami town	1 936	45.2	930	43.7
Top-of-the-World CDP (part)	-	(X)	-	(X)
Payson CCD	21 844	18.9	14 921	18.0
Gila County—Con.				
Payson CCD—Con.				
Payson town	13 620	15.3	7 033	14.8
Pine CDP	1 931	41.1	2 242	33.5
Strawberry CDP	1 028	43.3	1 165	25.9
Sun Valley CDP	1 536	12.4	1 017	11.0
Reservation CCD	6 298	13.7	1 817	13.8
Canyon Day CDP	1 092	14.9	301	14.6
Peridot CDP (part)	374	9.9	114	12.3
San Carlos CDP	3 716	13.3	994	13.6
Tonto CCD	2 540	29.6	1 941	29.0
Gisela CDP	532	12.0	295	11.2
Tonto Basin CDP	840	38.1	726	33.7
Young CDP	561	26.9	446	25.8
Winkelman CCD	1 563	44.7	630	46.0
Hayden town (part)	892	46.2	334	47.3
Winkelman town (part)	439	44.0	193	46.1
Graham County	33 489	22.4	11 430	23.9
Bonita-Klondyke CCD	2 344	14.4	424	30.0
Swift Trail Junction CDP (part)	1 141	5.7	107	21.5
Pima CCD	3 815	39.2	1 402	39.4
Pima town	1 989	47.1	735	47.9
Safford CCD	22 729	20.1	8 496	21.2
Safford city	9 232	16.1	3 718	16.5
Swift Trail Junction CDP (part)	1 054	16.2	454	16.5
Thatcher town	4 022	23.5	1 427	24.6
San Carlos CCD	4 601	23.4	1 108	23.3
Peridot CDP (part)	892	21.5	232	21.1
Greenlee County	8 547	31.9	3 744	31.4
Clifton CCD	5 563	29.3	2 331	28.7
Clifton town	2 596	31.9	1 087	32.9
Morenci CDP	1 879	21.5	754	19.9
Duncan CCD	2 984	36.8	1 413	35.7
Duncan town	812	47.8	384	47.9
La Paz County	19 715	28.7	15 133	20.4
Parker CCD	19 715	28.7	15 133	20.4
Bluewater CDP	730	46.4	537	39.7
Bouse CDP	615	39.7	562	34.9
Cibola CDP	172	11.0	161	11.8
Ehrenberg CDP	1 357	12.9	824	12.9
Parker town	3 140	43.6	1 157	42.3
Parker Strip CDP	3 302	13.1	4 925	8.1
Poston CDP	389	47.8	110	48.2
Quartzsite town	3 354	20.6	3 186	17.9
Salome CDP	1 690	15.6	1 176	19.5
Wenden CDP	556	39.2	309	36.6
Maricopa County	3 072 149	12.7	1 250 231	12.6
Buckeye CCD	19 753	23.8	6 298	25.0
Buckeye town (part)	6 461	16.1	2 313	16.1
Surprise city (part)	-	(X)	-	(X)
Chandler CCD	215 998	11.9	82 754	11.8
Chandler city (part)	151 808	11.7	57 262	11.7
Gilbert town (part)	26 528	11.8	9 202	11.6
Mesa city (part)	1 252	12.1	800	12.5
Phoenix city (part)	1	-	1	-
Queen Creek town (part)	4 197	20.3	1 229	21.1
Sun Lakes CDP	11 936	11.3	7 746	11.5
Tempe city (part)	8 646	12.6	2 946	12.5
Deer Valley CCD	148 777	13.2	58 784	13.5
Carefree town (part)	2 506	39.3	1 563	40.6
Cave Creek town	3 728	22.1	1 753	21.9
Glendale city (part)	46 516	11.6	16 823	11.8
New River CDP	10 740	12.8	4 514	13.2
Peoria city (part)	28 519	12.7	12 528	12.1
Phoenix city (part)	43 423	12.7	15 221	12.8
Scottsdale city (part)	4 373	15.0	2 597	14.3
Gila Bend CCD	8 471	30.5	3 151	30.3
Avondale city (part)	29	24.1	7	28.6
Buckeye town (part)	41	14.6	11	27.3
Gila Bend town	1 980	42.6	766	44.9
Goodyear city (part)	2 776	24.5	1 096	23.8
Phoenix CCD	2 608 349	12.5	1 058 416	12.4
Apache Junction city (part)	273	9.9	328	7.9
Avondale city (part)	35 854	20.8	11 412	20.7
Buckeye town (part)	-	(X)	-	(X)
Chandler city (part)	24 773	11.6	9 330	11.4
El Mirage city	7 609	10.7	3 162	9.4
Fountain Hills town	20 235	14.5	10 491	15.1
Gilbert town (part)	83 169	11.5	27 805	11.4
Glendale city (part)	172 296	12.1	62 844	12.0
Goodyear city (part)	16 135	14.3	5 675	15.6
Guadalupe town	5 228	14.1	1 184	14.9
Litchfield Park city	3 810	24.0	1 633	23.9
Mesa city (part)	395 123	12.3	174 901	12.3
Paradise Valley town	13 664	12.5	5 499	12.2
Peoria city (part)	79 842	12.6	30 041	12.7
Phoenix city (part)	1 277 621	12.4	480 610	12.3
Rio Verde CDP (part)	-	(X)	-	(X)
Scottsdale city (part)	197 260	12.1	101 329	12.0
Sun City CDP	38 309	11.9	27 731	12.2
Surprise city (part)	14 330	14.1	5 900	13.3
Tempe city (part)	149 979	11.7	64 122	12.0
Tolleson city	4 974	15.5	1 485	15.2
Youngtown town	3 010	16.9	1 783	15.5
St. Johns CCD	2 699	21.0	685	21.6

Table 65. **Percent of Population and Housing Units in Sample: 2000**—Con.

[Data based on a sample (except Tables 65-68). For information on confidentiality protection, coverage, sampling error, and nonsampling error, see Appendix G.
For location of definitions, see "How to Use This Census Report"]

State County County Subdivision Place	Population		Housing units	
	100-percent count	Percent in sample	100-percent count	Percent in sample
Maricopa County—Con.				
St. Johns CCD—Con.				
Phoenix city (part)	-	(X)	-	(X)
Salt River CCD	7 227	25.7	2 803	24.0
Mesa city (part)	-	(X)	-	(X)
Tempe city (part)	-	(X)	-	(X)
Tonto CCD	4 120	17.3	2 976	18.7
Carefree town (part)	421	46.3	206	46.6
Rio Verde CDP (part)	1 419	16.6	1 168	16.0
Scottsdale city (part)	1 072	15.2	1 048	20.7
Wickenburg CCD	56 755	15.9	34 364	14.7
Buckeye town (part)	35	42.9	20	35.0
Peoria city (part)	2	-	1	-
Sun City West CDP	26 344	11.8	17 359	11.9
Surprise city (part)	16 518	16.0	10 360	15.7
Wickenburg town	5 082	13.6	2 691	12.7
Mohave County	155 032	14.9	80 062	15.1
Kingman North CCD	50 832	14.2	24 575	15.3
Bullhead City city (part)	-	(X)	-	(X)
Dolan Springs CDP	1 867	21.7	1 311	22.0
Golden Valley CDP	4 515	16.2	2 175	15.6
Kingman city	20 069	11.3	8 604	11.7
New Kingman-Butler CDP	14 810	11.8	6 630	11.5
Peach Springs CDP	600	43.5	219	33.3
Kingman South CCD	97 979	13.9	53 716	14.3
Arizona Village CDP	351	37.0	93	36.6
Bullhead City city (part)	33 769	11.9	18 430	12.1
Desert Hills CDP	2 183	12.4	1 463	13.1
Lake Havasu City city	41 938	14.1	23 018	14.3
Mesquite Creek CDP	205	37.6	142	34.5
Mohave Valley CDP	13 694	11.0	6 672	10.9
Mojave Ranch Estates CDP	28	35.7	6	33.3
Willow Valley CDP	585	10.3	464	9.7
Mohave North CCD	6 221	37.3	1 771	33.2
Colorado City town	3 334	42.2	457	39.4
Kaibab CDP (part)	270	31.1	115	30.4
Navajo County	97 470	16.1	47 413	16.5
Apache CCD	10 545	11.1	2 855	10.9
Cibecue CDP	1 331	10.1	344	10.5
East Fork CDP	880	11.5	228	11.8
McNary CDP (part)	-	(X)	-	(X)
Whiteriver CDP	5 220	11.4	1 330	11.4
Hopi CCD	6 877	13.6	2 583	12.3
First Mesa CDP	1 124	13.9	367	12.3
Hotevilla-Bacavi CDP	767	13.2	331	10.9
Jeddito CDP	390	14.9	126	15.1
Keams Canyon CDP	260	10.0	106	11.3
Kykotsmovi Village CDP	776	13.8	302	12.3
Second Mesa CDP	814	14.0	255	13.7
Shongopovi CDP	632	15.0	190	14.2
Indian Wells CCD	7 272	16.4	3 040	16.6
Dilkon CDP	1 265	18.2	379	17.7
Greasewood CDP	581	14.5	182	13.7
Little Colorado CCD	17 620	19.5	6 408	20.1
Holbrook city	4 917	24.4	1 906	23.5
Winslow city	9 520	13.7	3 198	15.2
Winslow West CDP (part)	-	(X)	-	(X)
Pinon CCD	8 074	14.5	3 228	13.8
Pinon CDP	1 190	12.4	372	14.0
Snowflake CCD	36 612	17.4	25 298	17.5
Heber-Overgaard CDP	2 722	19.4	3 178	23.3
Pinetop-Lakeside town	3 582	19.3	2 750	21.6
Show Low city	7 695	15.3	4 337	15.0
Snowflake town	4 460	22.9	1 536	21.4
Taylor town	3 176	22.7	1 041	22.2
Western CCD	10 470	13.5	4 001	13.4
Chilchinbito CDP	462	10.6	167	13.8
Kayenta CDP	4 922	15.0	1 472	13.7
Oljato-Monument Valley CDP	155	4.5	58	8.6
Shonto CDP	568	13.2	220	13.6
Pima County	843 746	12.6	366 737	12.5
Ajo CCD	3 907	39.1	2 623	37.1
Ajo CDP	3 705	40.4	2 485	37.9
Arivaca CCD	50 441	20.6	24 454	18.9
Drexel Heights CDP (part)	13 398	10.9	4 250	11.0
East Sahuarita CDP (part)	-	(X)	-	(X)
Green Valley CDP (part)	16 775	14.3	12 956	14.4
Sahuarita town (part)	3 207	43.0	1 235	43.3
Three Points CDP (part)	4 702	39.2	1 769	40.2
Valencia West CDP	2 380	17.8	738	18.4
Marana CCD	25 608	15.2	9 880	14.9
Avra Valley CDP	5 038	14.5	1 895	14.5
Marana town (part)	1 902	14.4	577	14.9
Picture Rocks CDP (part)	8 139	10.1	3 088	10.4
Three Points CDP (part)	571	41.5	253	41.5
Tucson Estates CDP (part)	6 720	17.3	2 756	15.8
Papago CCD	7 492	20.8	2 457	17.8
Pisinemo CDP	237	16.9	87	13.8
Santa Rosa CDP	438	21.0	150	19.3
Sells CDP	2 799	22.3	810	18.9
Tucson CCD	756 298	11.7	327 323	11.8
Casas Adobes CDP	54 011	11.6	23 655	11.7
Catalina CDP	7 025	10.3	2 755	10.1
Catalina Foothills CDP	53 794	11.5	26 372	11.7
Corona de Tucson CDP	813	12.1	395	11.4
Drexel-Alvernon CDP	4 192	10.7	1 417	10.6
Pima County—Con.				
Tucson CCD—Con.				
Drexel Heights CDP (part)	10 451	10.6	3 707	11.4
East Sahuarita CDP (part)	1 419	23.2	512	21.7
Flowing Wells CDP	15 050	11.4	7 210	10.9
Green Valley CDP (part)	508	13.0	307	11.7
Littletown CDP	1 010	10.7	329	9.1
Marana town (part)	11 654	11.8	5 125	11.5
Oro Valley town	29 700	12.3	13 946	12.0
Picture Rocks CDP (part)	-	(X)	-	(X)
Sahuarita town (part)	35	17.1	12	16.7
South Tucson city	5 490	15.3	2 059	15.3
Summit CDP	3 702	8.5	1 259	9.0
Tanque Verde CDP	16 195	12.3	6 056	12.2
Tortolita CDP	3 740	10.1	1 408	10.0
Tucson city	486 699	11.7	209 609	11.7
Tucson Estates CDP (part)	3 035	14.0	2 135	13.9
Vail CDP	2 484	11.8	906	11.3
Pinal County	179 727	14.1	81 154	13.7
Casa Grande CCD	34 555	10.8	14 853	10.8
Casa Grande city (part)	25 204	10.9	11 032	10.6
Coolidge CCD	12 128	14.1	4 767	12.7
Coolidge city	7 786	15.0	3 212	12.7
Eloy CCD	17 164	15.4	5 755	15.8
Arizona City CDP	4 385	13.0	2 197	14.6
Casa Grande city (part)	20	10.0	9	11.1
Eloy city	10 375	14.9	2 734	14.6
Florence CCD	20 798	12.7	4 802	15.3
Florence town	17 054	11.7	3 216	14.5
Gila River CCD	8 591	10.9	2 223	11.1
Blackwater CDP	504	11.5	140	9.3
Sacaton CDP	1 584	11.2	387	11.6
Santan CDP	651	9.5	185	11.4
Maricopa-Stanfield CCD	8 546	17.7	3 166	15.9
Ak-Chin Village CDP	669	35.4	212	32.5
Maricopa CDP	1 040	11.8	329	10.0
Stanfield CDP	651	22.1	202	21.8
North Pinal CCD	59 965	15.2	37 406	13.7
Apache Junction city (part)	31 541	10.9	22 443	10.9
Gold Camp CDP	6 029	12.5	4 139	12.9
Hayden town (part)	-	(X)	-	(X)
Kearny town	2 249	46.2	873	45.2
Queen Creek town (part)	119	21.0	52	19.2
Queen Valley CDP	820	8.8	595	10.3
Superior town	3 254	22.2	1 470	22.0
Top-of-the-World CDP (part)	330	13.9	184	12.0
Papago CCD	741	21.6	204	15.7
Chuichu CDP	339	17.1	88	13.6
San Manuel CCD	17 239	17.2	7 978	16.6
Dudleyville CDP	1 323	9.8	572	11.0
Mammoth town	1 762	48.7	697	46.2
Oracle CDP	3 563	11.3	1 534	11.3
San Manuel CDP	4 375	15.0	1 832	14.0
Winkelman town (part)	4	100.0	1	100.0
Santa Cruz County	38 381	16.4	13 036	17.8
Nogales CCD	35 600	14.3	11 494	14.2
Amado CDP	275	11.6	107	15.9
Nogales city	20 878	13.2	6 501	12.7
Rio Rico Northeast CDP	3 164	14.3	1 099	14.0
Rio Rico Northwest CDP	2 882	12.4	830	12.3
Rio Rico Southeast CDP	1 590	21.6	439	23.0
Rio Rico Southwest CDP	2 777	12.1	749	12.1
Tubac CDP	949	11.5	569	11.2
Tumacacori-Carmen CDP	569	12.0	252	12.3
Patagonia CCD	2 781	44.3	1 542	44.6
Elgin CDP	309	44.0	153	44.4
Patagonia town	881	44.4	498	46.2
Sonoita CDP	826	44.7	401	46.6
Yavapai County	167 517	15.0	81 730	15.6
Ashfork CCD	1 891	34.7	1 532	35.2
Ash Fork CDP	457	40.5	189	33.9
Seligman CDP	456	44.5	281	41.3
Congress CCD	8 445	30.5	5 160	31.2
Black Canyon City CDP (part)	2 697	20.2	1 409	20.9
Congress CDP	1 717	40.0	1 070	36.2
Cordes Lakes CDP (part)	13	-	10	-
Mayer CDP (part)	5	-	2	-
Peeples Valley CDP	374	42.0	230	43.9
Peoria city (part)	1	-	3	-
Spring Valley CDP	1 019	12.0	493	11.4
Wilhoit CDP	664	43.1	363	41.6
Yarnell CDP	645	46.8	516	43.8
Humboldt CCD	5 295	15.0	2 609	14.5
Black Canyon City CDP (part)	-	(X)	-	(X)
Camp Verde town (part)	-	(X)	-	(X)
Cordes Lakes CDP (part)	2 045	15.2	1 069	14.4
Dewey-Humboldt CDP (part)	1 017	17.5	425	15.5
Mayer CDP (part)	1 391	14.3	707	14.7
Mingus Mountain CCD	24 416	17.8	10 905	18.3
Camp Verde town (part)	-	(X)	-	(X)
Clarkdale town	3 422	47.0	1 546	47.1
Cottonwood city (part)	9 179	12.2	4 427	12.5
Cottonwood-Verde Village CDP (part)	9 726	12.4	3 924	12.5
Dewey-Humboldt CDP (part)	94	19.1	43	11.6
Jerome town	329	40.1	215	39.5
Prescott Valley town (part)	403	14.9	182	16.5

Table 65. **Percent of Population and Housing Units in Sample: 2000**—Con.

[Data based on a sample (except Tables 65-68). For information on confidentiality protection, coverage, sampling error, and nonsampling error, see Appendix G. For location of definitions, see "How to Use This Census Report"]

State **County** **County Subdivision** **Place**	Population		Housing units	
	100-percent count	Percent in sample	100-percent count	Percent in sample
Yavapai County—Con.				
Prescott CCD	95 978	13.9	45 972	14.1
Bagdad CDP	1 578	45.5	813	43.9
Chino Valley town	7 835	12.2	3 256	11.9
Dewey-Humboldt CDP (part)	5 184	11.6	2 890	11.7
Mayer CDP (part)	12	-	5	-
Paulden CDP	3 420	13.8	1 334	14.1
Prescott city	33 938	13.2	17 144	13.3
Prescott Valley town (part)	23 132	11.7	9 302	11.6
Williamson CDP	3 776	22.3	1 718	23.1
Verde CCD	31 492	11.2	15 552	11.1
Big Park CDP	5 245	10.7	3 117	11.9
Camp Verde town (part)	9 451	11.9	3 969	10.9
Cornville CDP	3 335	11.5	1 441	11.1
Cottonwood city (part)	-	(X)	-	(X)
Cottonwood-Verde Village CDP (part)	884	11.2	366	11.2
Lake Montezuma CDP	3 344	9.9	1 666	10.6
Sedona city (part)	7 229	10.9	3 855	11.0
Yuma County	160 026	13.8	74 140	12.1
Somerton CCD	30 198	16.8	7 725	17.3
Gadsden CDP	953	20.6	287	18.1
San Luis city	15 322	20.1	3 325	23.1
Somerton city	7 266	11.4	1 967	11.7
Yuma city (part)	11	27.3	3	33.3
Wellton CCD	7 011	38.8	3 758	30.9
Tacna CDP	555	46.3	281	38.4
Wellton town	1 829	41.9	1 144	33.9
Yuma city (part)	-	(X)	-	(X)
Yuma CCD	122 817	11.6	62 657	10.3
Fortuna Foothills CDP	20 478	11.9	14 961	10.0
Yuma city (part)	77 504	11.6	34 472	10.6

Table 66. **Percent of Population and Housing Units in Sample: 2000**

[Data based on a sample (except Tables 65-68). For information on confidentiality protection, coverage, sampling error, and nonsampling error, see Appendix G.
For location of definitions, see "How to Use This Census Report"]

State County Place	Population		Housing units	
	100-percent count	Percent in sample	100-percent count	Percent in sample
The State	**5 130 632**	**13.4**	**2 189 189**	**13.4**
COUNTY				
Apache County	69 423	16.7	31 621	17.2
Cochise County	117 755	16.0	51 126	16.1
Coconino County	116 320	15.2	53 443	15.7
Gila County	51 335	19.1	28 189	18.9
Graham County	33 489	22.4	11 430	23.9
Greenlee County	8 547	31.9	3 744	31.4
La Paz County	19 715	28.7	15 133	20.4
Maricopa County	3 072 149	12.7	1 250 231	12.6
Mohave County	155 032	14.9	80 062	15.1
Navajo County	97 470	16.1	47 413	16.5
Pima County	843 746	12.6	366 737	12.5
Pinal County	179 727	14.1	81 154	13.7
Santa Cruz County	38 381	16.4	13 036	17.8
Yavapai County	167 517	15.0	81 730	15.6
Yuma County	160 026	13.8	74 140	12.1
PLACE				
Ajo CDP, Pima County	3 705	40.4	2 485	37.9
Ak-Chin Village CDP, Pinal County	669	35.4	212	32.5
Amado CDP, Santa Cruz County	275	11.6	107	15.9
Apache Junction city	31 814	10.9	22 771	10.8
Maricopa County (part)	273	9.9	328	7.9
Pinal County (part)	31 541	10.9	22 443	10.9
Arizona City CDP, Pinal County	4 385	13.0	2 197	14.6
Arizona Village CDP, Mohave County	351	37.0	93	36.6
Ash Fork CDP, Yavapai County	457	40.5	189	33.9
Avondale city, Maricopa County	35 883	20.8	11 419	20.7
Avra Valley CDP, Pima County	5 038	14.5	1 895	14.5
Bagdad CDP, Yavapai County	1 578	45.5	813	43.9
Benson city, Cochise County	4 711	10.7	2 822	9.0
Big Park CDP, Yavapai County	5 245	10.7	3 117	11.9
Bisbee city, Cochise County	6 090	16.8	3 316	16.5
Bitter Springs CDP, Coconino County	547	10.4	127	13.4
Black Canyon City CDP, Yavapai County	2 697	20.2	1 409	20.9
Blackwater CDP, Pinal County	504	11.5	140	9.3
Bluewater CDP, La Paz County	730	46.4	537	39.7
Bouse CDP, La Paz County	615	39.7	562	34.9
Buckeye town, Maricopa County	6 537	16.3	2 344	16.3
Bullhead City city, Mohave County	33 769	11.9	18 430	12.1
Burnside CDP, Apache County	632	8.9	216	8.8
Cameron CDP, Coconino County	978	15.5	317	13.9
Camp Verde town, Yavapai County	9 451	11.9	3 969	10.9
Canyon Day CDP, Gila County	1 092	14.9	301	14.6
Carefree town, Maricopa County	2 927	40.3	1 769	41.3
Casa Grande city, Pinal County	25 224	10.9	11 041	10.6
Casas Adobes CDP, Pima County	54 011	11.6	23 655	11.7
Catalina CDP, Pima County	7 025	10.3	2 755	10.1
Catalina Foothills CDP, Pima County	53 794	11.5	26 372	11.7
Cave Creek town, Maricopa County	3 728	22.1	1 753	21.9
Central Heights-Midland City CDP, Gila County	2 694	11.9	1 175	11.7
Chandler city, Maricopa County	176 581	11.7	66 592	11.7
Chilchinbito CDP, Navajo County	462	10.6	167	13.8
Chinle CDP, Apache County	5 366	14.8	1 644	14.6
Chino Valley town, Yavapai County	7 835	12.2	3 256	11.9
Chuichu CDP, Pinal County	339	17.1	88	13.6
Cibecue CDP, Navajo County	1 331	10.1	344	10.5
Cibola CDP, La Paz County	172	11.0	161	11.8
Clarkdale town, Yavapai County	3 422	47.0	1 546	47.1
Claypool CDP, Gila County	1 794	16.4	786	15.8
Clifton town, Greenlee County	2 596	31.9	1 087	32.9
Colorado City town, Mohave County	3 334	42.2	457	39.4
Congress CDP, Yavapai County	1 717	40.0	1 070	36.2
Coolidge city, Pinal County	7 786	15.0	3 212	12.7
Cordes Lakes CDP, Yavapai County	2 058	15.1	1 079	14.3
Cornville CDP, Yavapai County	3 335	11.5	1 441	11.1
Corona de Tucson CDP, Pima County	813	12.1	395	11.4
Cottonwood city, Yavapai County	9 179	12.2	4 427	12.5
Cottonwood-Verde Village CDP, Yavapai County	10 610	12.3	4 290	12.4
Dennehotso CDP, Apache County	734	16.2	233	14.2
Desert Hills CDP, Mohave County	2 183	12.4	1 463	13.1
Dewey-Humboldt CDP, Yavapai County	6 295	12.7	3 358	12.2
Dilkon CDP, Navajo County	1 265	18.2	379	17.7
Dolan Springs CDP, Mohave County	1 867	21.7	1 311	22.0
Douglas city, Cochise County	14 312	13.9	5 186	14.0
Drexel-Alvernon CDP, Pima County	4 192	10.7	1 417	10.6
Drexel Heights CDP, Pima County	23 849	10.8	7 957	11.2
Dudleyville CDP, Pinal County	1 323	9.8	572	11.0
Duncan town, Greenlee County	812	47.8	384	47.9
Eagar town, Apache County	4 033	24.9	1 713	23.8
East Fork CDP, Navajo County	880	11.5	228	11.8
East Sahuarita CDP, Pima County	1 419	23.2	512	21.7
Ehrenberg CDP, La Paz County	1 357	12.9	824	12.9
Elgin CDP, Santa Cruz County	309	44.0	153	44.4
El Mirage city, Maricopa County	7 609	10.7	3 162	9.4
Eloy city, Pinal County	10 375	14.9	2 734	14.6
First Mesa CDP, Navajo County	1 124	13.9	367	12.3

State County Place	Population		Housing units	
	100-percent count	Percent in sample	100-percent count	Percent in sample
PLACE—Con.				
Flagstaff city, Coconino County	52 894	12.7	21 396	12.9
Florence town, Pinal County	17 054	11.7	3 216	14.5
Flowing Wells CDP, Pima County	15 050	11.4	7 210	10.9
Fort Defiance CDP, Apache County	4 061	15.4	1 321	14.1
Fortuna Foothills CDP, Yuma County	20 478	11.9	14 961	10.0
Fountain Hills town, Maricopa County	20 235	14.5	10 491	15.1
Fredonia town, Coconino County	1 036	40.6	455	34.3
Gadsden CDP, Yuma County	953	20.6	287	18.1
Ganado CDP, Apache County	1 505	10.6	507	10.3
Gila Bend town, Maricopa County	1 980	42.6	766	44.9
Gilbert town, Maricopa County	109 697	11.6	37 007	11.4
Gisela CDP, Gila County	532	12.0	295	11.2
Glendale city, Maricopa County	218 812	12.0	79 667	12.0
Globe city, Gila County	7 486	14.4	3 172	14.3
Gold Camp CDP, Pinal County	6 029	12.5	4 139	12.9
Golden Valley CDP, Mohave County	4 515	16.2	2 175	15.6
Goodyear city, Maricopa County	18 911	15.8	6 771	16.9
Grand Canyon Village CDP, Coconino County	1 460	41.1	791	41.0
Greasewood CDP, Navajo County	581	14.5	182	13.7
Green Valley CDP, Pima County	17 283	14.3	13 263	14.3
Guadalupe town, Maricopa County	5 228	14.1	1 184	14.9
Hayden town	892	46.2	334	47.3
Gila County (part)	892	46.2	334	47.3
Pinal County (part)	-	(X)	-	(X)
Heber-Overgaard CDP, Navajo County	2 722	19.4	3 178	23.3
Holbrook city, Navajo County	4 917	24.4	1 906	23.5
Hotevilla-Bacavi CDP, Navajo County	767	13.2	331	10.9
Houck CDP, Apache County	1 087	18.9	414	22.9
Huachuca City town, Cochise County	1 751	46.8	844	46.9
Jeddito CDP, Navajo County	390	14.9	126	15.1
Jerome town, Yavapai County	329	40.1	215	39.5
Kachina Village CDP, Coconino County	2 664	13.8	1 376	12.6
Kaibab CDP	275	30.5	116	30.2
Coconino County (part)	5	-	1	-
Mohave County (part)	270	31.1	115	30.4
Kaibito CDP, Coconino County	1 607	18.6	398	16.3
Kayenta CDP, Navajo County	4 922	15.0	1 472	13.7
Keams Canyon CDP, Navajo County	260	10.0	106	11.3
Kearny town, Pinal County	2 249	46.2	873	45.2
Kingman city, Mohave County	20 069	11.3	8 604	11.7
Kykotsmovi Village CDP, Navajo County	776	13.8	302	12.3
Lake Havasu City city, Mohave County	41 938	14.1	23 018	14.3
Lake Montezuma CDP, Yavapai County	3 344	9.9	1 666	10.6
Lechee CDP, Coconino County	1 606	17.2	386	16.1
Leupp CDP, Coconino County	970	14.0	277	14.8
Litchfield Park city, Maricopa County	3 810	24.0	1 633	23.9
Littletown CDP, Pima County	1 010	10.7	329	9.1
Lukachukai CDP, Apache County	1 565	14.7	634	12.6
McNary CDP	349	43.0	101	43.6
Apache County (part)	349	43.0	101	43.6
Navajo County (part)	-	(X)	-	(X)
Mammoth town, Pinal County	1 762	48.7	697	46.2
Many Farms CDP, Apache County	1 548	16.5	606	14.2
Marana town, Pima County	13 556	12.2	5 702	11.9
Maricopa CDP, Pinal County	1 040	11.8	329	10.0
Mayer CDP, Yavapai County	1 408	14.1	714	14.6
Mesa city, Maricopa County	396 375	12.3	175 701	12.3
Mesquite Creek CDP, Mohave County	205	37.6	142	34.5
Miami town, Gila County	1 936	45.2	930	43.7
Moenkopi CDP, Coconino County	901	10.8	284	10.9
Mohave Valley CDP, Mohave County	13 694	11.0	6 672	10.9
Mojave Ranch Estates CDP, Mohave County	28	35.7	6	33.3
Morenci CDP, Greenlee County	1 879	21.5	754	19.9
Mountainaire CDP, Coconino County	1 014	12.6	556	12.9
Munds Park CDP, Coconino County	1 250	12.3	2 994	15.1
Naco CDP, Cochise County	833	44.7	298	41.6
Nazlini CDP, Apache County	397	14.6	129	16.3
New Kingman-Butler CDP, Mohave County	14 810	11.8	6 630	11.5
New River CDP, Maricopa County	10 740	12.8	4 514	13.2
Nogales city, Santa Cruz County	20 878	13.2	6 501	12.7
Oljato-Monument Valley CDP, Navajo County	155	4.5	58	8.6
Oracle CDP, Pinal County	3 563	11.3	1 534	11.3
Oro Valley town, Pima County	29 700	12.3	13 946	12.0
Page city, Coconino County	6 809	11.9	2 606	11.4
Paradise Valley town, Maricopa County	13 664	12.5	5 499	12.2
Parker town, La Paz County	3 140	43.6	1 157	42.3
Parker Strip CDP, La Paz County	3 302	13.1	4 925	8.1
Parks CDP, Coconino County	1 137	44.1	918	43.7
Patagonia town, Santa Cruz County	881	44.4	498	46.2
Paulden CDP, Yavapai County	3 420	13.8	1 334	14.1
Payson town, Gila County	13 620	15.3	7 033	14.8
Peach Springs CDP, Mohave County	600	43.5	219	33.3
Peeples Valley CDP, Yavapai County	374	42.0	230	43.9
Peoria city	108 364	12.6	42 573	12.5
Maricopa County (part)	108 363	12.6	42 570	12.5
Yavapai County (part)	1	-	3	-

Table 66. **Percent of Population and Housing Units in Sample: 2000**—Con.

[Data based on a sample (except Tables 65-68). For information on confidentiality protection, coverage, sampling error, and nonsampling error, see Appendix G.
For location of definitions, see "How to Use This Census Report"]

State County Place	Population		Housing units	
	100-percent count	Percent in sample	100-percent count	Percent in sample
PLACE—Con.				
Peridot CDP	1 266	18.1	346	18.2
Gila County (part)	374	9.9	114	12.3
Graham County (part)	892	21.5	232	21.1
Phoenix city, Maricopa County	1 321 045	12.4	495 832	12.3
Picture Rocks CDP, Pima County	8 139	10.1	3 088	10.4
Pima town, Graham County	1 989	47.1	735	47.9
Pine CDP, Gila County	1 931	41.1	2 242	33.5
Pinetop-Lakeside town, Navajo County	3 582	19.3	2 750	21.6
Pinon CDP, Navajo County	1 190	12.4	372	14.0
Pirtleville CDP, Cochise County	1 550	15.2	531	15.6
Pisinemo CDP, Pima County	237	16.9	87	13.8
Poston CDP, La Paz County	389	47.8	110	48.2
Prescott city, Yavapai County	33 938	13.2	17 144	13.3
Prescott Valley town, Yavapai County	23 535	11.7	9 484	11.7
Quartzsite town, La Paz County	3 354	20.6	3 186	17.9
Queen Creek town	4 316	20.3	1 281	21.0
Maricopa County (part)	4 197	20.3	1 229	21.1
Pinal County (part)	119	21.0	52	19.2
Queen Valley CDP, Pinal County	820	8.8	595	10.3
Red Mesa CDP, Apache County	237	19.8	102	17.6
Rio Rico Northeast CDP, Santa Cruz County	3 164	14.3	1 099	14.0
Rio Rico Northwest CDP, Santa Cruz County	2 882	12.4	830	12.3
Rio Rico Southeast CDP, Santa Cruz County	1 590	21.6	439	23.0
Rio Rico Southwest CDP, Santa Cruz County	2 777	12.1	749	12.1
Rio Verde CDP, Maricopa County	1 419	16.6	1 168	16.0
Rock Point CDP, Apache County	724	20.3	229	16.6
Rough Rock CDP, Apache County	469	16.6	152	12.5
Round Rock CDP, Apache County	601	13.1	242	11.2
Sacaton CDP, Pinal County	1 584	11.2	387	11.6
Safford city, Graham County	9 232	16.1	3 718	16.5
Sahuarita town, Pima County	3 242	42.7	1 247	43.1
St. David CDP, Cochise County	1 744	11.9	892	10.5
St. Johns city, Apache County	3 269	21.2	1 392	17.4
St. Michaels CDP, Apache County	1 295	10.3	360	10.3
Salome CDP, La Paz County	1 690	15.6	1 176	19.5
San Carlos CDP, Gila County	3 716	13.3	994	13.6
San Luis city, Yuma County	15 322	20.1	3 325	23.1
San Manuel CDP, Pinal County	4 375	15.0	1 832	14.0
Santan CDP, Pinal County	651	9.5	185	11.4
Santa Rosa CDP, Pima County	438	21.0	150	19.3
Sawmill CDP, Apache County	612	16.3	241	13.3
Scottsdale city, Maricopa County	202 705	12.2	104 974	12.1
Second Mesa CDP, Navajo County	814	14.0	255	13.7
Sedona city	10 192	11.8	5 684	12.0
Coconino County (part)	2 963	13.9	1 829	14.2
Yavapai County (part)	7 229	10.9	3 855	11.0
Seligman CDP, Yavapai County	456	44.5	281	41.3
Sells CDP, Pima County	2 799	22.3	810	18.9
Shongopovi CDP, Navajo County	632	15.0	190	14.2
Shonto CDP, Navajo County	568	13.2	220	13.6
Show Low city, Navajo County	7 695	15.3	4 337	15.0
Sierra Vista city, Cochise County	37 775	11.9	15 685	12.0
Sierra Vista Southeast CDP, Cochise County	14 348	11.5	5 857	11.5
Snowflake town, Navajo County	4 460	22.9	1 536	21.4
Somerton city, Yuma County	7 266	11.4	1 967	11.7
Sonoita CDP, Santa Cruz County	826	44.7	401	46.6
South Tucson city, Pima County	5 490	15.3	2 059	15.3
Springerville town, Apache County	1 972	41.2	896	41.3
Spring Valley CDP, Yavapai County	1 019	12.0	493	11.4

State County Place	Population		Housing units	
	100-percent count	Percent in sample	100-percent count	Percent in sample
PLACE—Con.				
Stanfield CDP, Pinal County	651	22.1	202	21.8
Steamboat CDP, Apache County	233	8.2	92	8.7
Strawberry CDP, Gila County	1 028	43.3	1 165	25.9
Summit CDP, Pima County	3 702	8.5	1 259	9.0
Sun City CDP, Maricopa County	38 309	11.9	27 731	12.2
Sun City West CDP, Maricopa County	26 344	11.8	17 359	11.9
Sun Lakes CDP, Maricopa County	11 936	11.3	7 746	11.5
Sun Valley CDP, Gila County	1 536	12.4	1 017	11.0
Supai CDP, Coconino County	-	(X)	-	(X)
Superior town, Pinal County	3 254	22.2	1 470	22.0
Surprise city, Maricopa County	30 848	15.1	16 260	14.8
Swift Trail Junction CDP, Graham County	2 195	10.8	561	17.5
Tacna CDP, Yuma County	555	46.3	281	38.4
Tanque Verde CDP, Pima County	16 195	12.3	6 056	12.2
Taylor town, Navajo County	3 176	22.7	1 041	22.2
Teec Nos Pos CDP, Apache County	799	16.1	317	12.9
Tempe city, Maricopa County	158 625	11.8	67 068	12.0
Thatcher town, Graham County	4 022	23.5	1 427	24.6
Three Points CDP, Pima County	5 273	39.4	2 022	40.4
Tolleson city, Maricopa County	4 974	15.5	1 485	15.2
Tombstone city, Cochise County	1 504	46.9	839	44.5
Tonalea CDP, Coconino County	562	17.4	135	13.3
Tonto Basin CDP, Gila County	840	38.1	726	33.7
Top-of-the-World CDP	330	13.9	184	12.0
Gila County (part)	-	(X)	-	(X)
Pinal County (part)	330	13.9	184	12.0
Tortolita CDP, Pima County	3 740	10.1	1 408	10.0
Tsaile CDP, Apache County	1 078	16.7	345	12.8
Tubac CDP, Santa Cruz County	949	11.5	569	11.2
Tuba City CDP, Coconino County	8 225	15.3	2 445	14.9
Tucson city, Pima County	486 699	11.7	209 609	11.7
Tucson Estates CDP, Pima County	9 755	16.3	4 891	15.0
Tumacacori-Carmen CDP, Santa Cruz County	569	12.0	252	12.3
Tusayan CDP, Coconino County	562	22.6	313	22.4
Vail CDP, Pima County	2 484	11.8	906	11.3
Valencia West CDP, Pima County	2 380	17.8	738	18.4
Wellton town, Yuma County	1 829	41.9	1 144	33.9
Wenden CDP, La Paz County	556	39.2	309	36.6
Whetstone CDP, Cochise County	2 354	14.9	1 056	14.3
Whiteriver CDP, Navajo County	5 220	11.4	1 330	11.4
Wickenburg town, Maricopa County	5 082	13.6	2 691	12.7
Wilhoit CDP, Yavapai County	664	43.1	363	41.6
Willcox city, Cochise County	3 733	11.3	1 652	10.6
Williams city, Coconino County	2 842	22.9	1 204	24.3
Williamson CDP, Yavapai County	3 776	22.3	1 718	23.1
Willow Valley CDP, Mohave County	585	10.3	464	9.7
Window Rock CDP, Apache County	3 059	11.0	998	10.0
Winkelman town	443	44.5	194	46.4
Gila County (part)	439	44.0	193	46.1
Pinal County (part)	4	100.0	1	100.0
Winslow city, Navajo County	9 520	13.7	3 198	15.2
Winslow West CDP	131	18.3	32	18.8
Coconino County (part)	131	18.3	32	18.8
Navajo County (part)	-	(X)	-	(X)
Yarnell CDP, Yavapai County	645	46.8	516	43.8
Young CDP, Gila County	561	26.9	446	25.8
Youngtown town, Maricopa County	3 010	16.9	1 783	15.5
Yuma city, Yuma County	77 515	11.6	34 475	10.6

Table 67. **Percent of Population and Housing Units in Sample: 2000**

[Data based on a sample (except Tables 65-68). For information on confidentiality protection, coverage, sampling error, and nonsampling error, see Appendix G. For location of definitions, see "How to Use This Census Report"]

American Indian Area County	Population		Housing units	
	100-percent count	Percent in sample	100-percent count	Percent in sample
AMERICAN INDIAN RESERVATION AND OFF-RESERVATION TRUST LAND — FEDERAL				
All areas	179 064	17.6	65 068	16.6
Cocopah Reservation, AZ	1 025	23.0	970	12.4
Yuma County (part)	1 025	23.0	970	12.4
Colorado River Reservation, AZ--CA (part)	7 466	44.6	2 956	41.3
La Paz County (part)	7 466	44.6	2 956	41.3
Fort Apache Reservation, AZ	12 429	12.5	3 532	13.1
Apache County (part)	370	43.0	248	35.9
Gila County (part)	1 514	15.1	429	14.5
Navajo County (part)	10 545	11.1	2 855	10.9
Fort McDowell Reservation, AZ	824	48.4	275	42.9
Maricopa County (part)	824	48.4	275	42.9
Fort Mojave Reservation and Off-Reservation Trust Land, AZ--CA--NV (part)	773	32.9	294	33.3
Fort Mojave Reservation (part)	773	32.9	294	33.3
Mohave County (part)	773	32.9	294	33.3
Fort Yuma Reservation, CA--AZ (part)	36	55.6	18	38.9
Yuma County (part)	36	55.6	18	38.9
Gila River Reservation, AZ	11 257	13.4	2 901	13.6
Maricopa County (part)	2 699	21.0	685	21.6
Pinal County (part)	8 558	11.0	2 216	11.1
Havasupai Reservation, AZ	503	26.4	161	20.5
Coconino County (part)	503	26.4	161	20.5
Hopi Reservation and Off-Reservation Trust Land, AZ	6 946	12.8	2 512	11.8
Hopi Reservation	6 815	12.7	2 480	11.7
Coconino County (part)	1 003	10.8	371	10.8
Navajo County (part)	5 812	13.0	2 109	11.9
Hopi Off-Reservation Trust Land	131	18.3	32	18.8
Coconino County (part)	131	18.3	32	18.8
Navajo County (part)	-	(X)	-	(X)
Hualapai Reservation and Off-Reservation Trust Land, AZ	1 353	33.3	475	26.5
Hualapai Reservation	1 353	33.3	475	26.5
Coconino County (part)	2	-	3	-
Mohave County (part)	1 351	33.3	471	26.8
Yavapai County (part)	-	(X)	1	-
Hualapai Off-Reservation Trust Land	-	(X)	-	(X)
Mohave County (part)	-	(X)	-	(X)
Kaibab Reservation, AZ	196	40.3	88	37.5
Coconino County (part)	5	-	1	-
Mohave County (part)	191	41.4	87	37.9
AMERICAN INDIAN RESERVATION AND OFF-RESERVATION TRUST LAND — FEDERAL—Con.				
Maricopa (Ak Chin) Reservation, AZ	742	36.1	234	34.2
Pinal County (part)	742	36.1	234	34.2
Navajo Nation Reservation and Off-Reservation Trust Land, AZ--NM--UT (part)	104 565	14.4	40 975	13.9
Navajo Nation Reservation (part)	104 532	14.4	40 955	13.9
Apache County (part)	54 435	13.9	22 548	13.3
Coconino County (part)	23 216	15.4	7 664	14.7
Navajo County (part)	26 881	14.7	10 743	14.5
Navajo Nation Off-Reservation Trust Land (part)	33	27.3	20	25.0
Apache County (part)	33	27.3	19	26.3
Coconino County (part)	-	(X)	-	(X)
Navajo County (part)	-	(X)	1	-
Pascua Yaqui Reservation, AZ	3 315	45.5	785	46.9
Pima County (part)	3 315	45.5	785	46.9
Salt River Reservation, AZ	6 405	22.8	2 526	21.9
Maricopa County (part)	6 405	22.8	2 526	21.9
San Carlos Reservation, AZ	9 385	18.2	2 497	17.9
Gila County (part)	4 784	13.2	1 388	13.6
Graham County (part)	4 601	23.4	1 108	23.3
Pinal County (part)	-	(X)	1	-
Tohono O'odham Reservation and Off-Reservation Trust Land, AZ	10 787	20.4	3 572	16.6
Tohono O'odham Reservation	10 483	19.5	3 492	16.0
Maricopa County (part)	143	8.4	49	6.1
Pima County (part)	9 545	19.5	3 213	16.2
Pinal County (part)	795	21.6	230	15.2
Tohono O'odham Off-Reservation Trust Land	304	49.7	80	43.8
Maricopa County (part)	304	49.7	80	43.8
Tonto Apache Reservation, AZ	132	50.0	38	42.1
Gila County (part)	132	50.0	38	42.1
Yavapai-Apache Nation Reservation, AZ	743	46.0	197	43.7
Yavapai County (part)	743	46.0	197	43.7
Yavapai-Prescott Reservation, AZ	182	54.9	60	46.7
Yavapai County (part)	182	54.9	60	46.7
Zuni Reservation and Off-Reservation Trust Land, NM--AZ (part)	-	(X)	2	50.0
Zuni Reservation (part)	-	(X)	2	50.0
Apache County (part)	-	(X)	2	50.0

Table 68. **Percent of Population and Housing Units in Sample: 2000**

[The above table was omitted because there were no qualifying areas.]

Appendixes

Several appendixes traditionally found in printed reports are now available in a separate volume. See PHC-2-A, *Summary Social, Economic, and Housing Characteristics, Selected Appendixes* in print or on the Internet at http://www.census.gov/prod/cen2000/phc-2-a.pdf for the following:

Appendix A. Geographic Terms and Concepts
Appendix B. Definitions of Subject Characteristics
Appendix C. Data Collection and Processing Procedures
Appendix D. Questionnaire
Appendix E. Data Products and User Assistance
Appendix H. Acknowledgments

This Appendix section contains:

Appendix F. Maps
Appendix G. Accuracy of the Data

Appendix F.
Maps

Counties

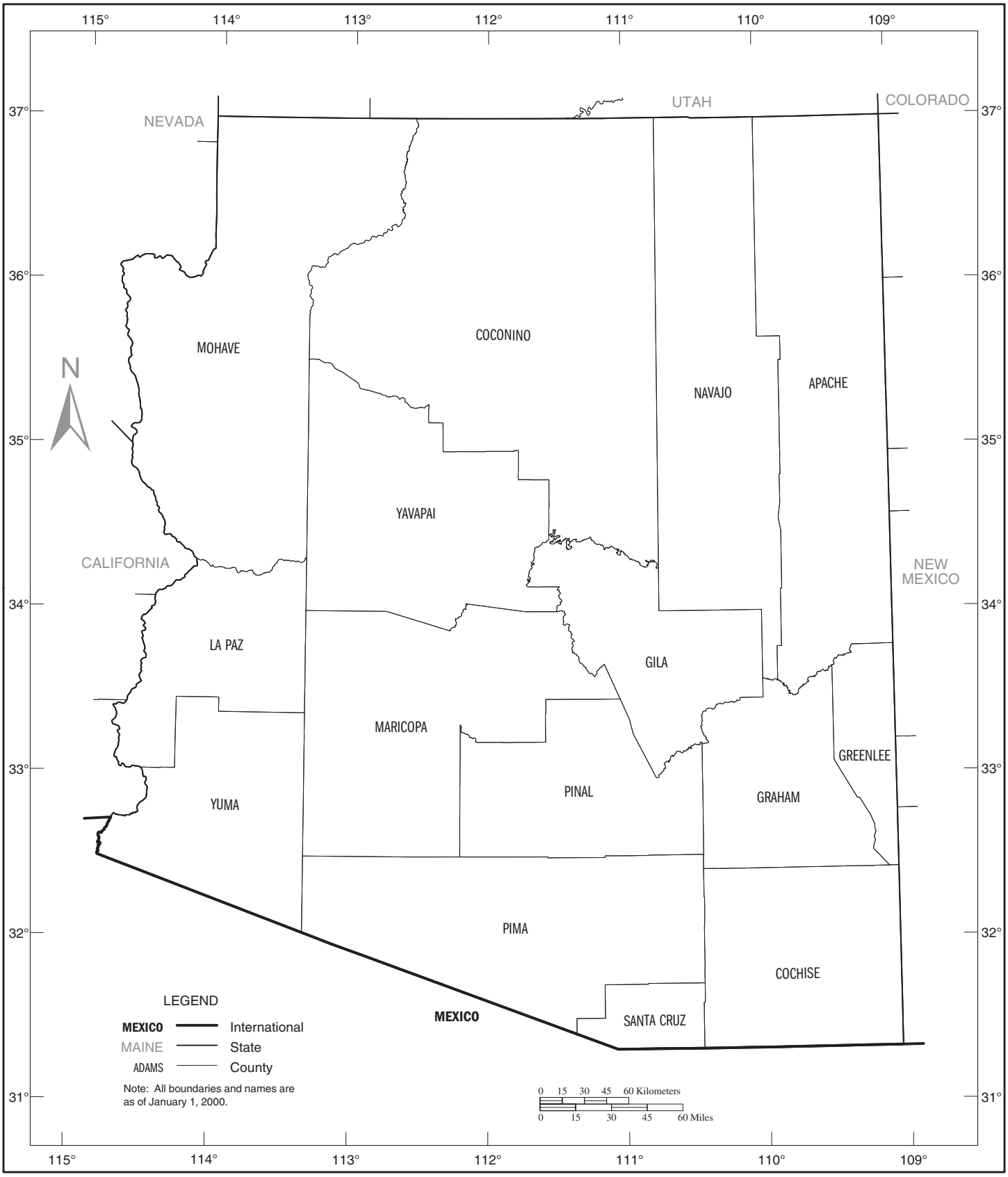

U.S. Census Bureau, Census 2000

County Subdivision Outline Map Legend and County Location Index

Map Legend

		International
	CAMPO	American Indian Reservation (Federal)[1]
	ZIA	Off-Reservation Trust Land[1]
		State
	ERIE	County
	YORK	County Subdivision
	ROME	Incorporated Place
	Zena	Census Designated Place
	Lake Erie	Large River, Lake, Water Body, or Shoreline
		A fishhook joins contiguous and/or discontiguous parts of the same geographic entity

[1] A '*' following an American Indian area name indicates that tribal subdivisions are defined for that area. The tribal subdivision boundaries are displayed on the tribal subdivision map(s) immediately following the State/County Subdivision maps.

Note: All legal boundaries and names are as of January 1, 2000. Where international, state, county, and/or county subdivision boundaries coincide, the map shows the boundary symbol for the highest level of these geographic entities. The county boundary is always shown. Where a county subdivision boundary coincides with a place boundary, the map does not show the place boundary symbol. Any geographic entity name may include '(pt.)' if some portion of the entity extends beyond the limits of the map area displayed on the page, or if multiple discontiguous pieces of the entity have been discretely labeled on the page. A geographic entity name may include '(pts.)' if many discontiguous pieces exist for that entity that cannot be discretely labeled. The boundaries shown on this map are for Census Bureau statistical data collection and tabulation purposes only; their depiction and designation for statistical purposes does not constitute a determination of jurisdictional authority or rights of ownership or entitlement.

Map Sections

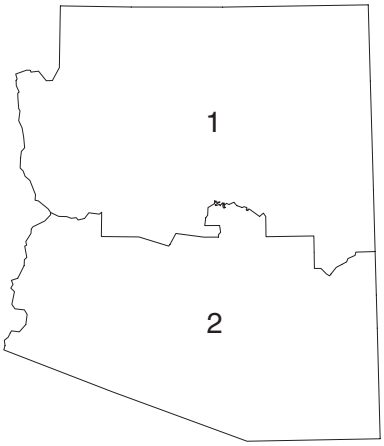

County Location Index

This list presents the reference coordinates for each county on the county subdivision outline map. Map section numbers refer to the county subdivision outline maps only.

COUNTY	MAP SEC	MAP REF
Apache	1	DP-DD
Cochise	2	DN-DY
Coconino	1	DB-DA
Gila	2	DH-DN
Graham	2	DM-DS
Greenlee	2	DQ-DQ
La Paz	2	CO-DN
Maricopa	2	CX-DP
Mohave	1	CP-DB
Navajo	1	DK-DD
Pima	2	DB-DX
Pinal	2	DD-DS
Santa Cruz	2	DG-EA
Yavapai	1	CW-DI
Yuma	2	CO-DT

American Indian Areas, Counties, County Subdivisions, and Places – Section 1

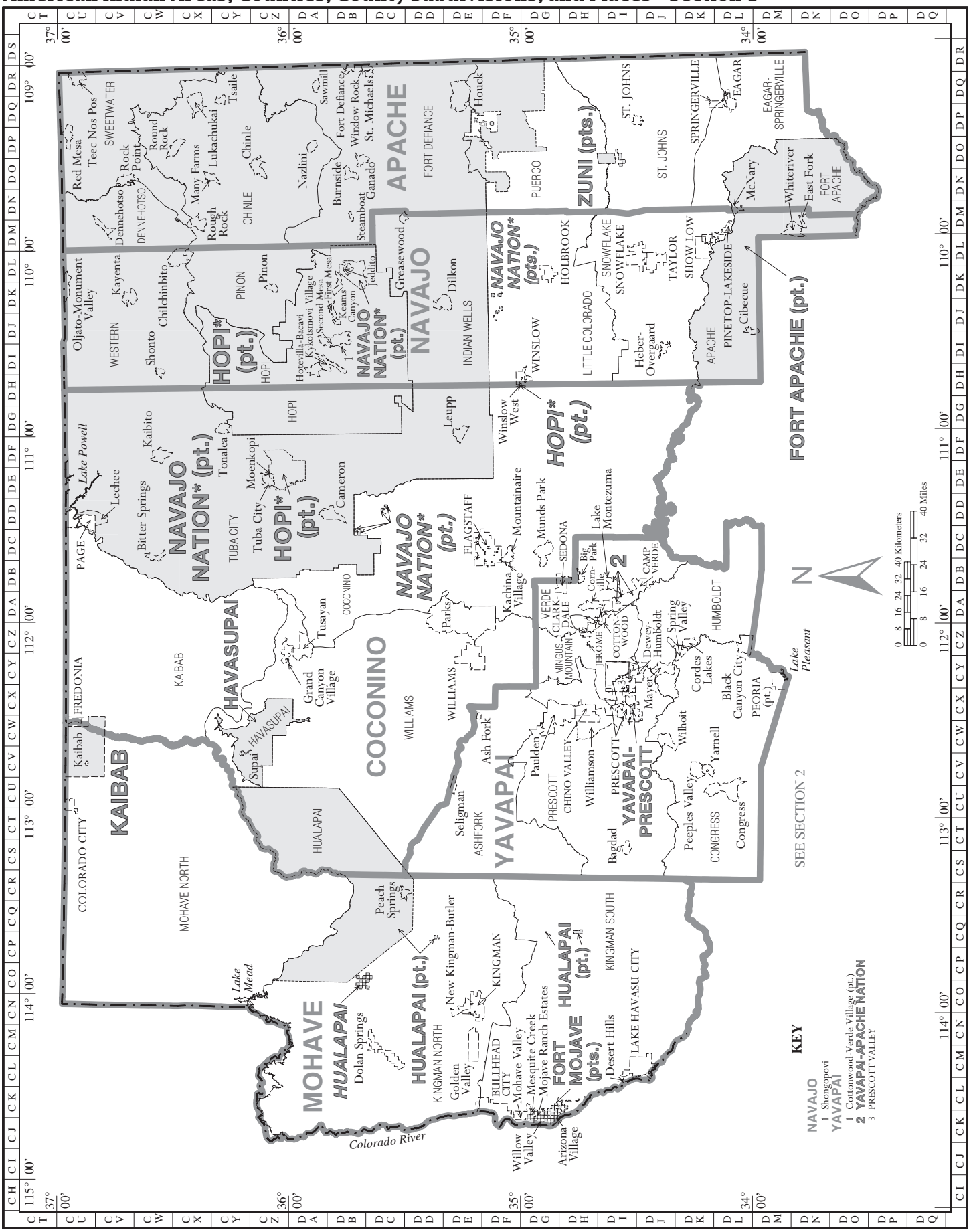

American Indian Areas, Counties, County Subdivisions, and Places – Section 2

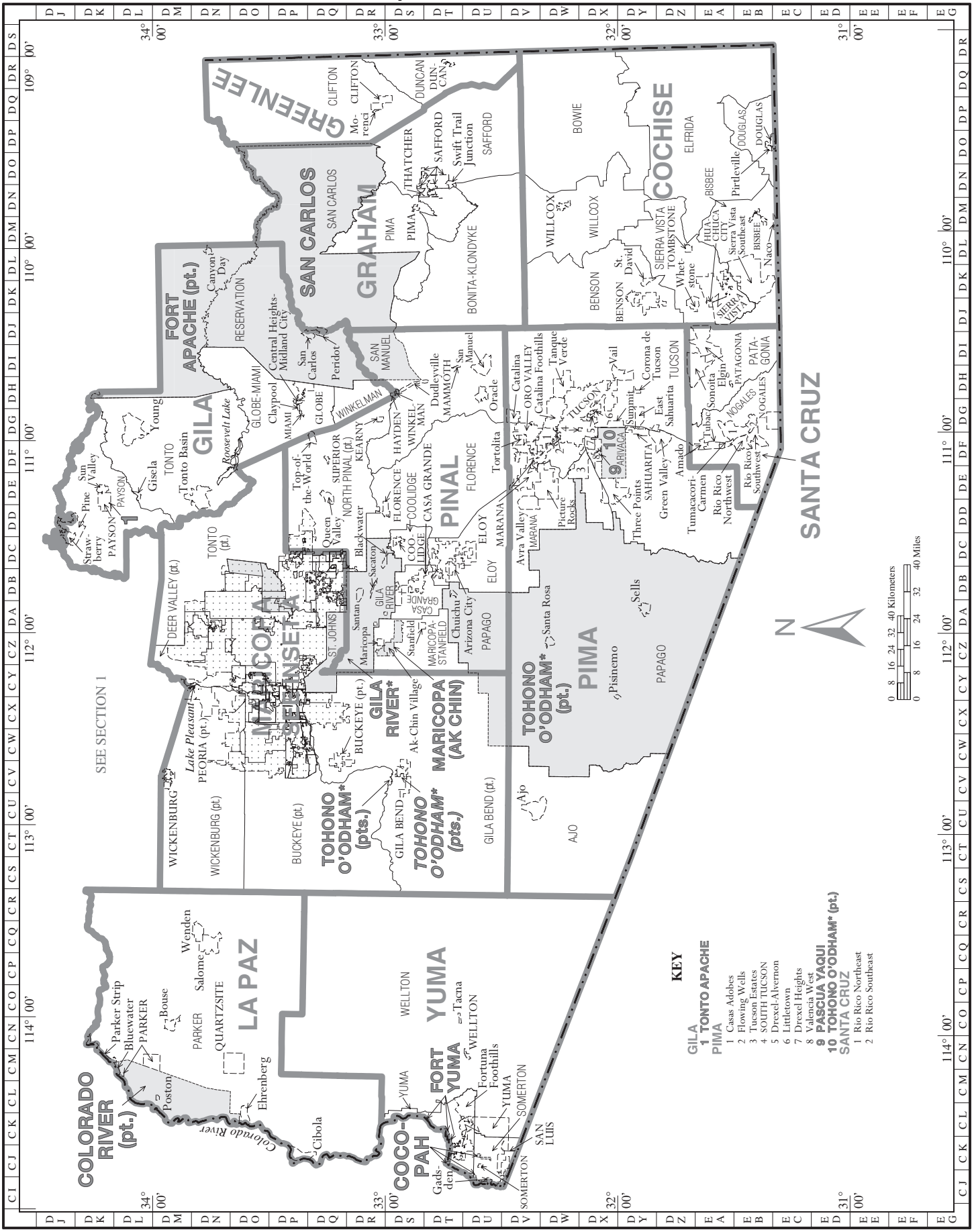

American Indian Areas, Counties, County Subdivisions, and Places – Inset A

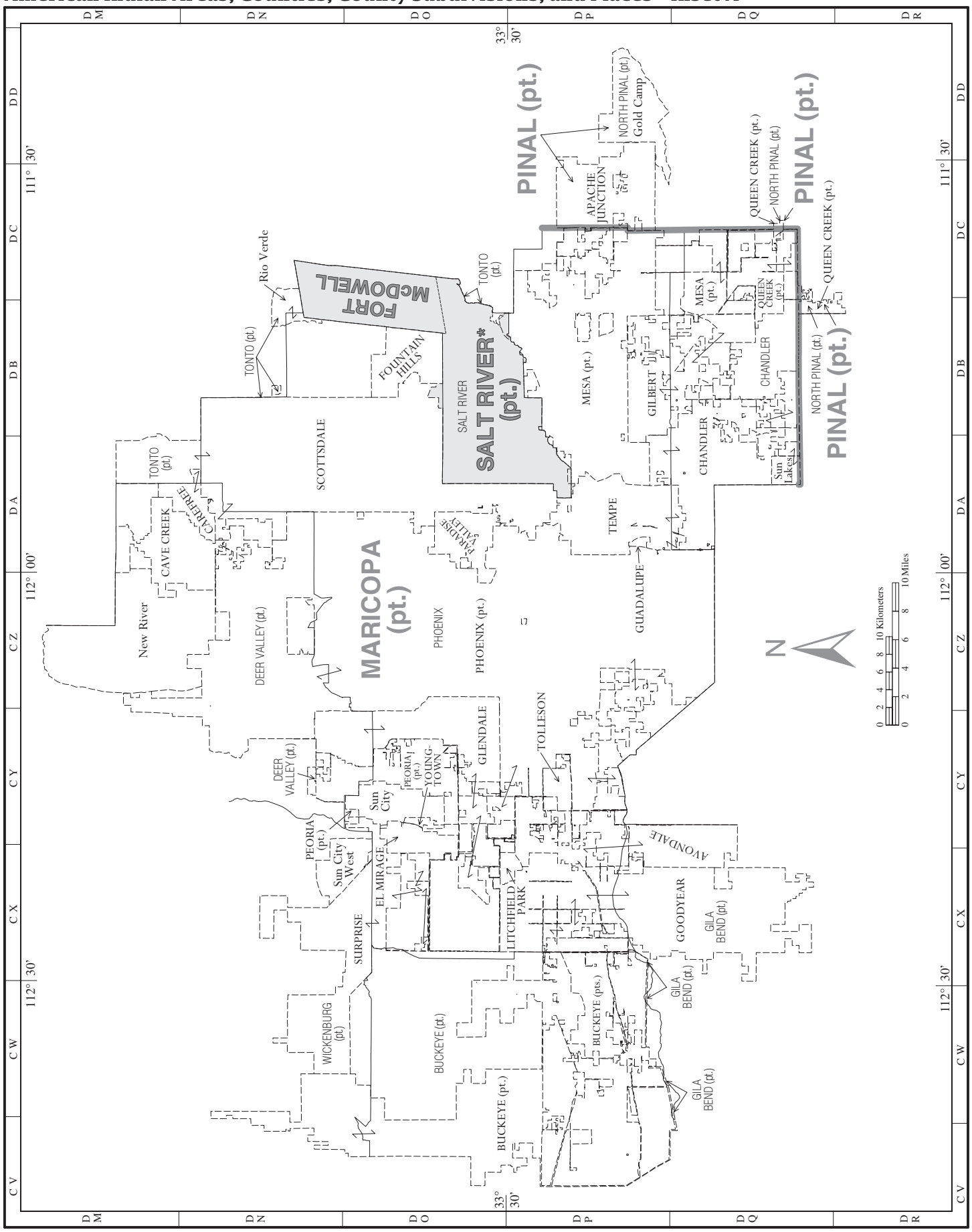

American Indian Reservation, Tribal Subdivisions – Gila River

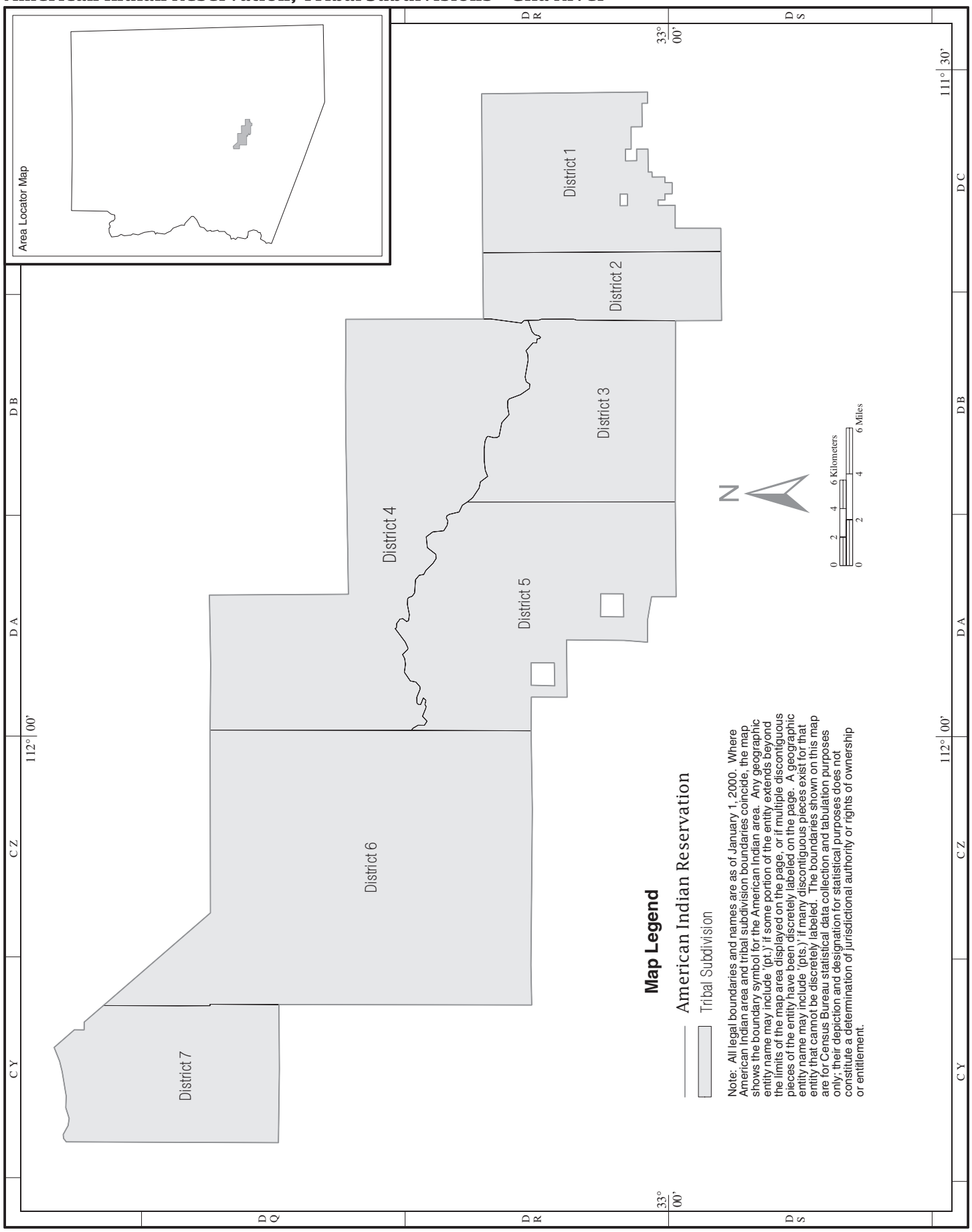

American Indian Reservation and Off–Reservation Trust Land, Tribal Subdivisions – Hopi

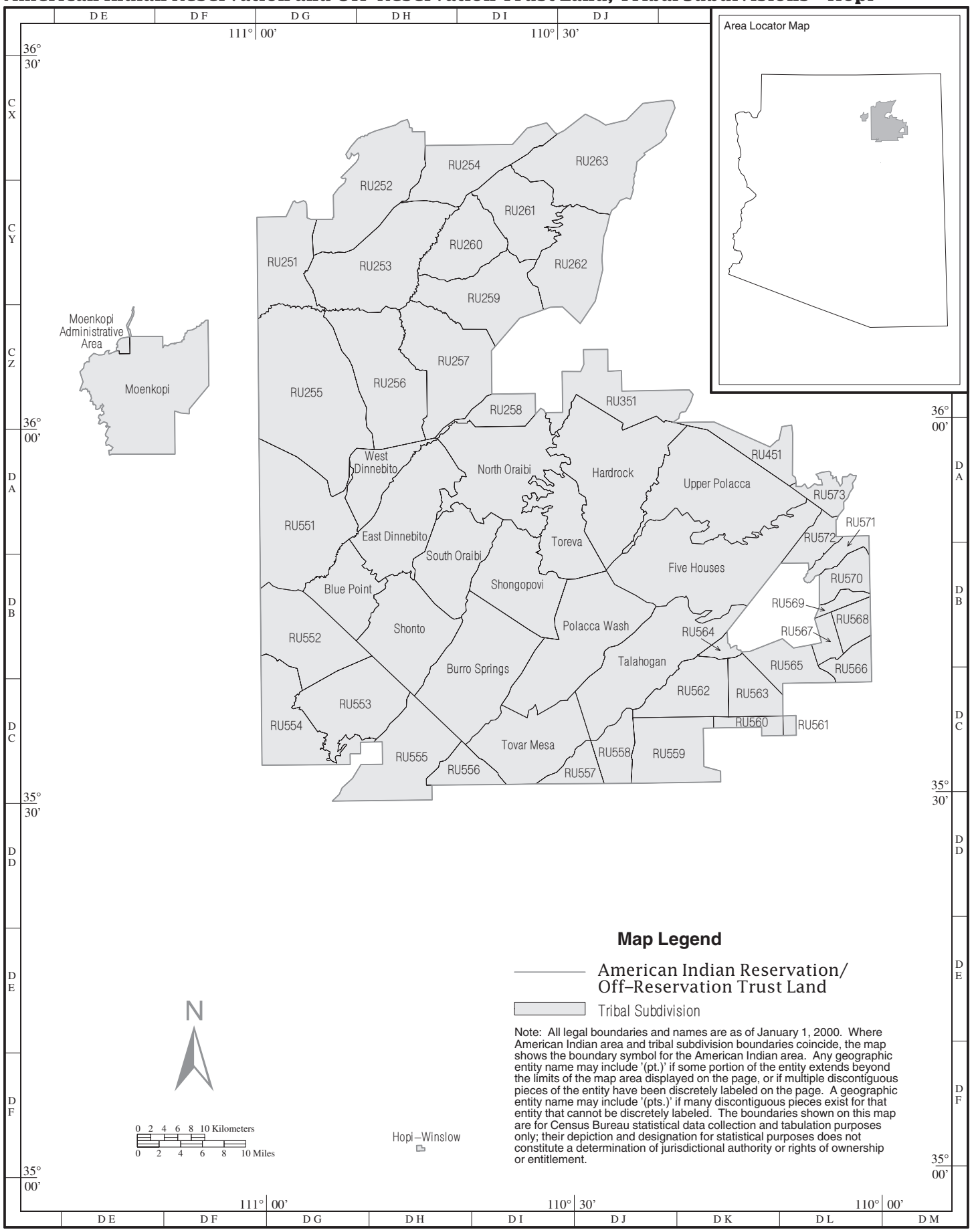

American Indian Reservation and Off-Reservation Trust Land, Tribal Subdivisions – Navajo Nation (pt.)

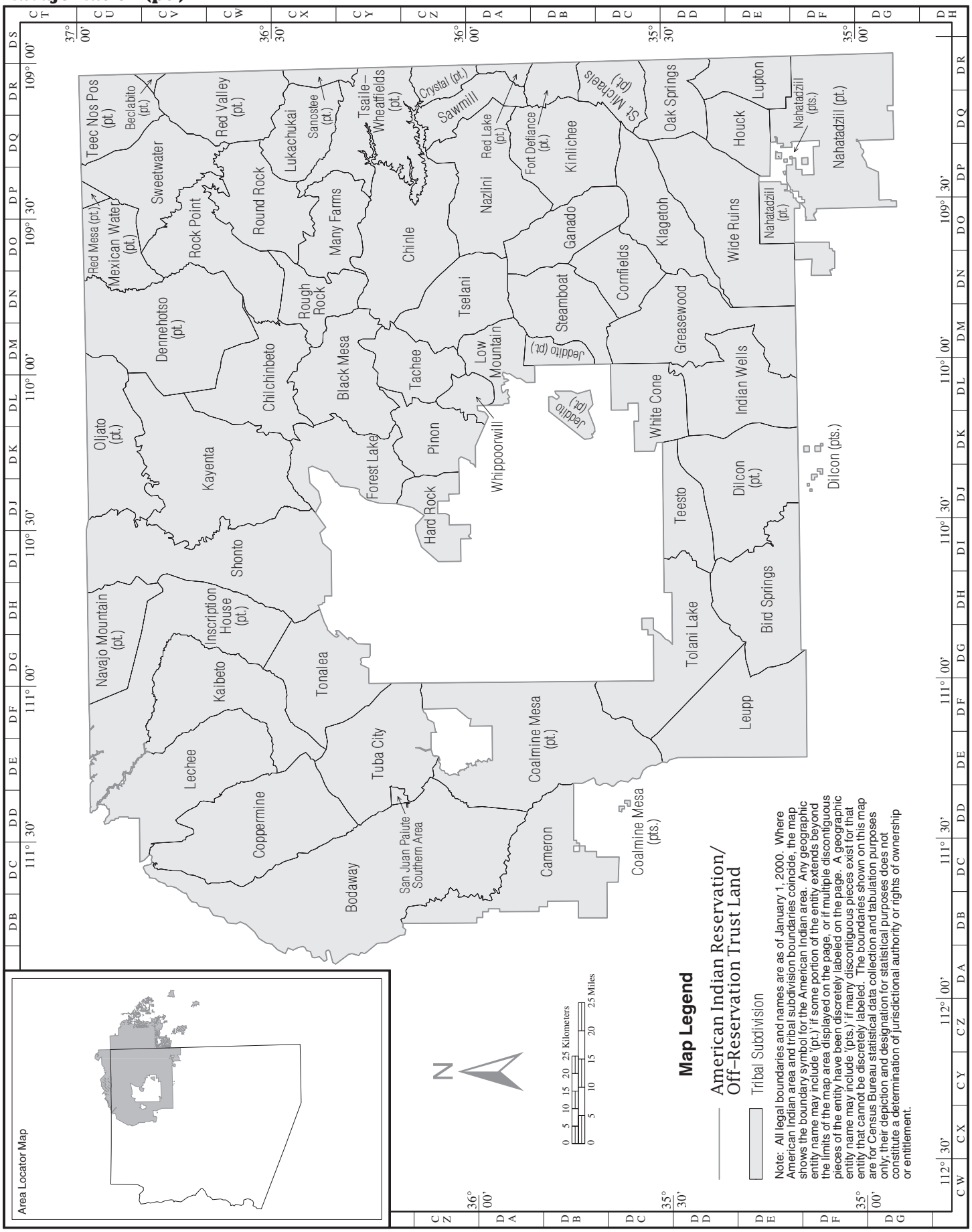

American Indian Reservation, Tribal Subdivisions – Salt River

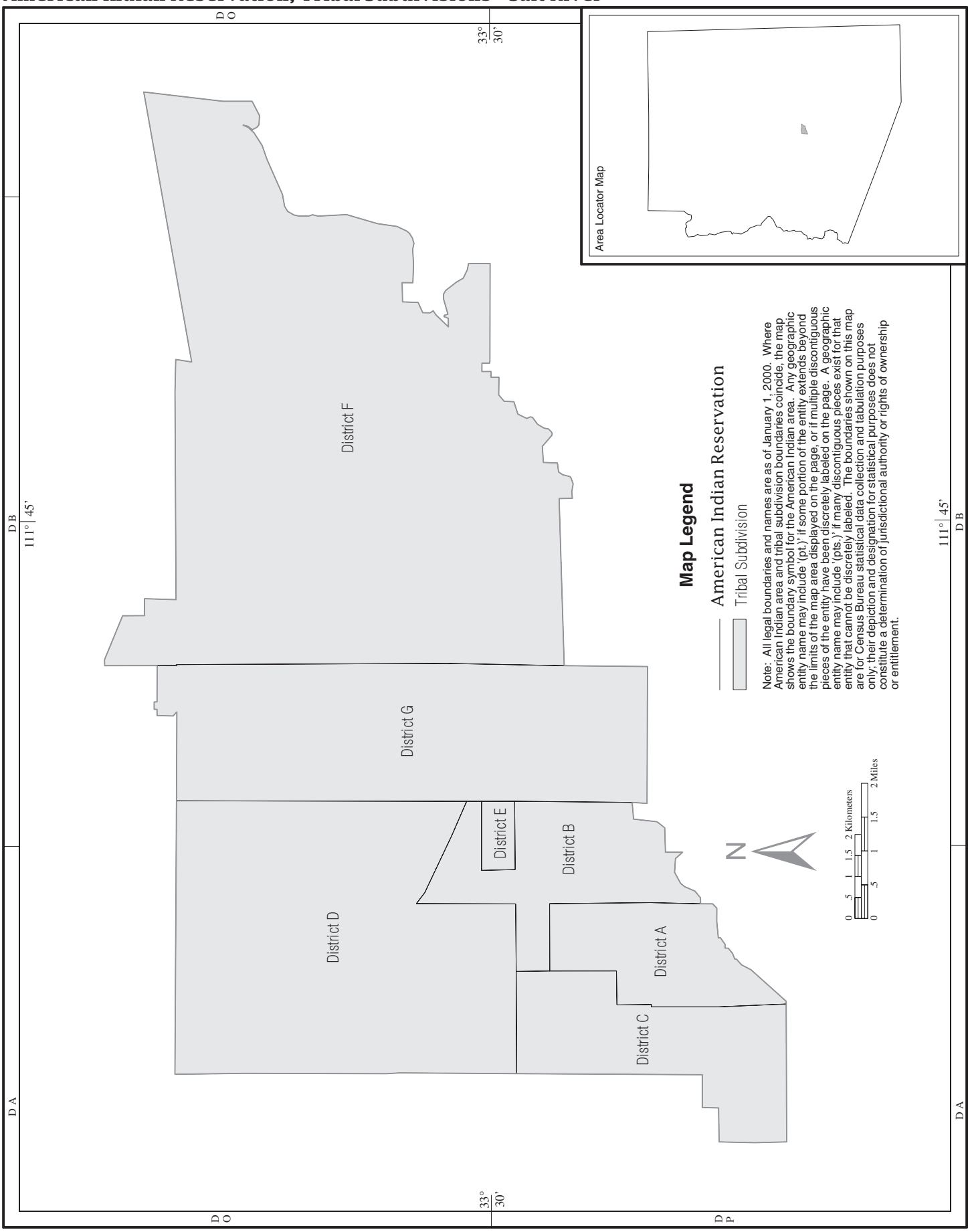

American Indian Reservation and Off-Reservation Trust Land, Tribal Subdivisions – Tohono O'odham

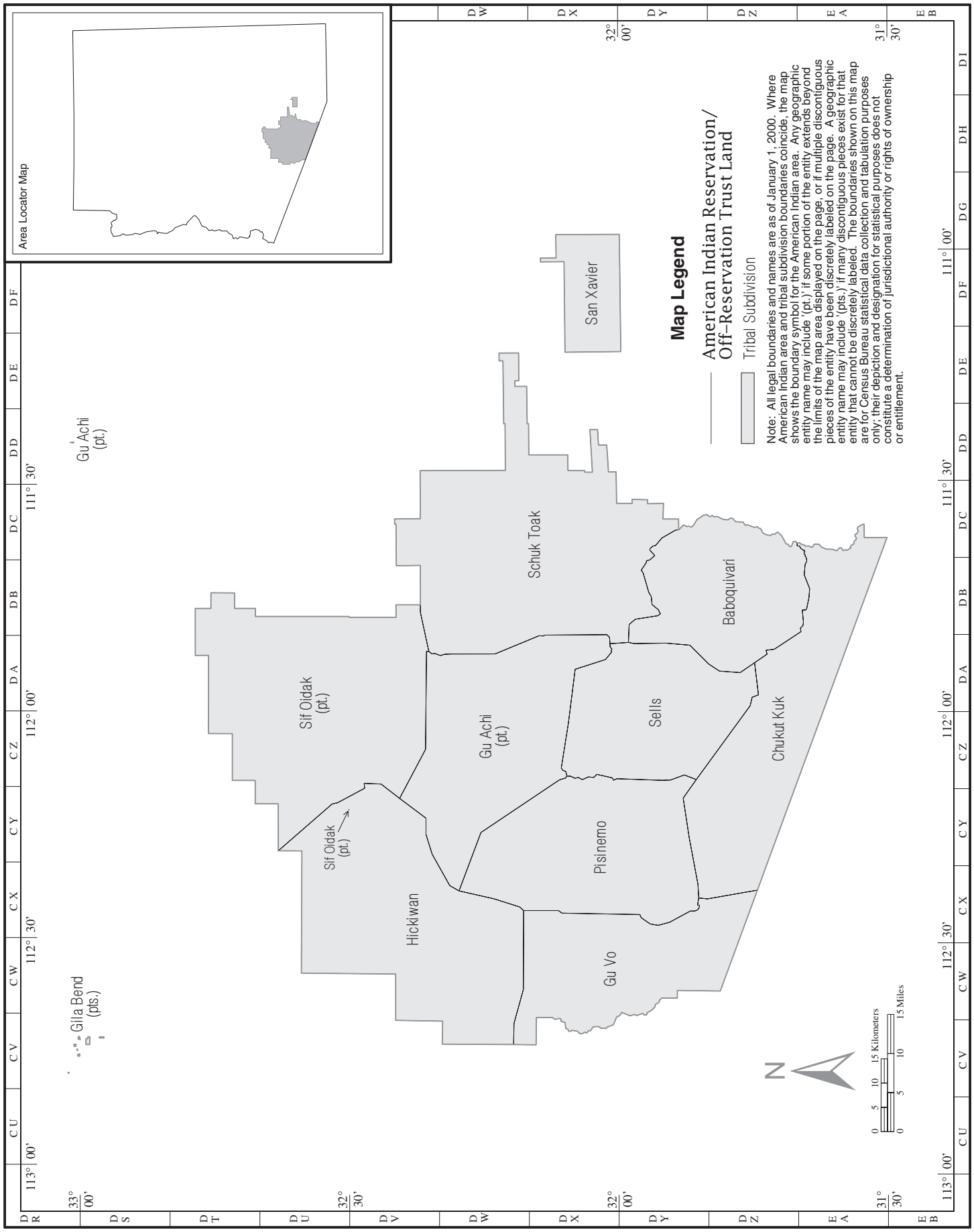

U.S. Census Bureau, Census 2000

Appendix G.
Accuracy of the Data

INTRODUCTION

The data contained in this product are based on the Census 2000 sample. The data are estimates of the actual figures that would have been obtained from a complete count. Estimates derived from a sample are expected to be different from the 100-percent figures because they are subject to sampling and nonsampling errors. Sampling error in data arises from the selection of people and housing units included in the sample. Nonsampling error affects both sample and 100-percent data and is introduced as a result of errors that may occur during the data collection and processing phases of the census. This chapter provides a detailed discussion of both types of errors and a description of the estimation procedures.

MASTER ADDRESS FILE DEVELOPMENT

The majority of addresses in the country are in what is known for census purposes as Mailout/Mailback areas, which generally consist of city-style addresses. The original source of addresses on the Master Address File (MAF) for the Mailout/Mailback areas was the 1990 Census Address Control File (ACF). The first update to the ACF addresses is a United States Postal Service (USPS) Delivery Sequence File (DSF) of addresses. The November 1997, September 1998, November 1999, and April 2000 DSFs were incorporated into the MAF.

Until shortly before the census, the ACF addresses and the November 1997 and September 1998 residential DSF addresses constituted the MAF. These addresses were tested against Census Bureau geographic information to determine their location at the census block level. The geographic information is maintained in the Census Bureau's Topologically Integrated Geographic Encoding Referencing (TIGER) system. When an address on the MAF can be uniquely matched to the address range in TIGER for a street segment that forms one of the boundaries of a particular block, the address is said to be *geocoded* to that block. Valid and geocoded addresses appeared on each address list used for a field operation.

The Block Canvass operation was the next major address list operation in the Mailout/Mailback areas for Census 2000. Between January and May 1999, there was a 100-percent canvass of every block in these areas. Every geocoded address was printed in a block-by-block address register. Block Canvassing listers identified each address as one of the following: a verified housing unit; a unit with corrections to the street name or directional; a delete; a duplicate, implying the unit exists elsewhere on the list with a different, unmatchable designation, such as a different street name or building name; uninhabitable; or nonresidential. Also, units that were deleted from one block and matched an added unit in another block were called a move.

A cooperative address list check with local governmental units throughout the country, called Local Update of Census Addresses (LUCA) 98, occurred in approximately the same time frame as Block Canvassing. In LUCA 98, the participating governmental units received an address list and were asked for input mostly on added units but also on deleted units and corrected street names or directionals. The outcome of this operation was similar to that of Block Canvassing; units were added to and deleted from blocks, and address corrections were made.

The Decennial Master Address File (DMAF), created in July 1999, was the file used for the main printing of the Census 2000 questionnaires. In Mailout/Mailback areas, the operations that had yielded housing units and their status before this initial printing stage were the ACF, the November 1997 DSF, the September 1998 DSF, LUCA 98, and Block Canvassing.

Updates to the DMAF followed the creation of the initial DMAF. Addresses were added by the November 1999, February 2000, and April 2000 DSFs. The LUCA 98 field verification and appeal processes were address update operations that occurred subsequent to the creation of the initial

DMAF. Units receiving a conflicting status from Block Canvassing and the LUCA 98 operation were sent for field verification by the Census Bureau; the results of the field verification were sent to the governmental units. The governmental unit could appeal the Census Bureau's findings for particular units at this stage. At an appeal, the Census Bureau and the governmental unit submit their evidence of the status of a housing unit for independent review. The Census Address List Appeals Office, a temporary Federal office established outside the Department of Commerce, administered the appeal process. The Director of the Appeals Office (or their designee) was responsible for issuing a written determination that was considered final. Both the field verification and the appeal process had the potential to change the status of a housing unit.

The New Construction operation was another cooperative effort with participating governmental units that added addresses before Census Day. This was a final operation in Mailout/Mailback areas that used governmental units' local knowledge to identify new housing units in February and March of 2000.

After Mailout/Mailback, the second most common method of questionnaire delivery was Update/Leave. Rather than obtaining addresses from the ACF and DSF, the address list for Update/Leave areas was constructed during a Census Bureau field operation called Address Listing. This was due to the fact that addresses in Update/Leave areas were primarily noncity-style. Census employees were sent to the field with maps of their assignment areas and were instructed to record the city-style address, noncity-style address or location description, or possibly some combination of the above, for every housing unit. In addition, the location of the unit was noted on the census map with what is known as a *map spot*. This operation took place in the fall of 1998.

After processing the Address Listing data, the Census Bureau could tabulate the number of housing units in each block. Because the housing units in these areas may have nonstandard mailing addresses and may be recorded in census files solely with a location description, the governmental units participating in the local review operation in these areas were sent lists of housing unit counts by block. This operation was called LUCA 99. When a LUCA 99 participant disagreed with a Census block count, the contested block was sent out for LUCA 99 recanvassing. Census employees were redeployed to make updates to the address list. In addition, there was a LUCA 99 appeal process for settling housing unit status discrepancies that could potentially add units to the address list. The LUCA 99 recanvassing and LUCA 99 appeal process took place at various times during the DMAF updating process. Although most of the LUCA 99 entities had their recanvassing results processed before creation of the initial DMAF, many did not. There were DMAF updates designed specifically for obtaining late recanvassing and appeal results. These updates to the census files occurred in time for USPS delivery of a questionnaire.

The last address list-building operation in the Update/Leave areas was the Update/Leave operation itself. This operation was responsible for having a census questionnaire hand-delivered at every housing unit. The MAF and the maps were updated during this process.

In the most remote regions of the country, housing units were listed at the same time people within them were enumerated for Census 2000. These operations, called List/Enumerate and Remote Alaska enumeration, were the only source of addresses in these regions. All housing units were map spotted at the time of enumeration.

In some other regions of the country where an address list had already been created, the Census Bureau determined that direct enumeration of the population would be more successful than mailback of the forms. This operation was called Update/Enumerate. There were two types of Update/Enumerate areas – urban areas that were formerly Mailout/Mailback and rural areas that were formerly Update/Leave. The urban areas had passed through all the Mailout/Mailback operations up through the point of the creation of the initial DMAF, and the rural areas had passed through Address Listing, and sometimes LUCA 99, by the time of the creation of the initial DMAF. Because of these distinct paths, it was necessary to distinguish between the urban and rural Update/Enumerate areas.

Urban Update/Leave is another special enumeration that took place in areas where mail delivery was considered to be problematic. The addresses had passed through all the operations of the

Mailout/Mailback areas up through the creation of the initial DMAF, but enumerators visited the area during the census. As a result, additions, deletions and corrections to the address list were made.

People who do not receive a questionnaire at their house could submit a Be Counted Form, or they could call Telephone Questionnaire Assistance and have their information collected over the telephone. Addresses from these operations that did not match those already on the DMAF and that were geocoded to a census collection block in an area where census enumeration did not take place were visited in a Field Verification operation to determine if they existed. Verified addresses were added to the address list.

Follow-up operations provided additional information about housing units listed on the DMAF. In Nonresponse Followup (NRFU), enumerators followed up on units that had not returned a preaddressed census form. These units could be enumerated, deemed vacant, or possibly deleted. At the same time, units that did not appear on the address list could be added and enumerated concurrently. Coverage Improvement Follow Up was designated for enumeration at addresses added by New Construction and the later Delivery Sequence Files, as well as a second check on NRFU vacant and deleted units. Adds were also possible. These operations occurred in the Mailout/Mailback, Update/Leave, and Urban Update/Leave areas.

SERVICE-BASED ENUMERATION

Service Based Enumeration was designed to account for people without a usual residence who use service facilities (i.e., shelters, soup kitchens and mobile food vans). Only people using the service facility on the interview day were enumerated. In addition, people enumerated in Targeted Non-Shelter Outdoor Locations (TNSOLS) and people without a usual residence that filed Be Counted Forms (BCF) augmented the count. **This component of the enumeration should *not* be interpreted as a complete count of the population without a usual residence.**

SAMPLE DESIGN

Every person and housing unit in the United States was asked basic demographic and housing questions (for example, race, age, and relationship to householder). A sample of these people and housing units was asked more detailed questions about items, such as income, occupation, and housing costs. The sampling unit for Census 2000 was the housing unit, including all occupants. There were four different housing unit sampling rates: 1-in-8, 1-in-6, 1-in-4, and 1-in-2 (designed for an overall average of about 1-in-6). The Census Bureau assigned these varying rates based on precensus occupied housing unit estimates of various geographic and statistical entities, such as incorporated places and interim census tracts. For people living in group quarters or enumerated at long form eligible service sites (shelters and soup kitchens), the sampling unit was the person and the sampling rate was 1-in-6.

The sample designation method for housing units depended on the data collection procedures. Approximately 95 percent of the population was enumerated by the mailback procedure. In these areas, the Census Bureau used the Decennial Master Address File (DMAF) to select electronically a probability sample. The questionnaires were either mailed or hand-delivered to selected addresses with instructions to complete and mail back the form.

The housing unit sampling rate varied by census block. Long Form Sampling Entities (LFSEs) were used to determine sampling rates in Census 2000 similarly to the way governmental units were used in the 1990 census sample design. LFSEs were:

- Counties and county equivalents (such as parishes in Louisiana).
- Cities.
- Incorporated places (including consolidated cities).
- Census designated places in Hawaii only.

- Minor civil divisions in certain states only (Connecticut, Maine, Massachusetts, Michigan, Minnesota, New Hampshire, New Jersey, New York, Pennsylvania, Rhode Island, Vermont, and Wisconsin).
- School districts (based on the 1995-1996 school year).
- American Indian reservations.
- Tribal jurisdiction statistical areas (replaced for Census 2000 by entities called Oklahoma Tribal Statistical Areas).
- Alaska Native village statistical areas.

Size estimates for LFSEs were based on housing unit counts from the DMAF and occupancy rates from the 1990 census. If the smallest LFSE that included all or any part of a block had an estimated housing unit count of less than 800, the housing units in the block were sampled at a 1-in-2 rate. If the smallest LFSE that included all or any part of a block had an estimated housing unit count of 800 or more but less than 1,200, housing units in the block were sampled at a 1-in-4 rate. If a block was not in either of the two previous sampling rate categories, and was part of an interim census tract with 2,000 or more estimated housing units, the housing units in the block were sampled at a 1-in-8 rate. Housing units in all remaining blocks (those not assigned to 1-in-2, 1-in-4, or 1-in-8 rates) were sampled at a 1-in-6 rate.

In List/Enumerate areas (accounting for less than 0.5 percent of the housing units), each enumerator was given a blank address register with designated sample lines. Beginning about Census Day, the enumerator systematically canvassed an Assignment Area (AA) and listed all housing units in the address register in the order they were encountered. Completed questionnaires, including sample information for any housing unit listed on a designated sample line, were collected. If an AA contained any blocks that would qualify as above for a 1-in-2 or 1-in-4 rate, all households in the AA were sampled at 1-in-2. Housing units in all other AAs were sampled at 1-in-6.

Housing units in American Indian reservations, tribal jurisdiction statistical areas (replaced for Census 2000 by entities called Oklahoma Tribal Statistical Areas), and Alaska Native villages were sampled according to the same criteria as other LFSEs, except the sampling rates were based on the size of the American Indian and Alaska Native population in those areas as measured in the 1990 census. Trust lands were sampled at the highest rate of any part of their associated American Indian reservations. If the associated American Indian reservation was entirely outside the state containing the trust land, then the trust land was sampled at a 1-in-2 rate. All Remote Alaska assignment areas were sampled at a rate of 1-in-2. Housing units in Puerto Rico were sampled at a constant 1-in-6 rate in all blocks.

Variable sampling rates provide relatively more reliable estimates for small areas and decrease respondent burden in more densely populated areas while maintaining data reliability. When all sampling rates were taken into account across the Nation, approximately 1 out of every 6 housing units was included in the Census 2000 sample.

CONFIDENTIALITY OF THE DATA

The Census Bureau has modified or suppressed some data in this data release to protect confidentiality. Title 13 United States Code, Section 9, prohibits the Census Bureau from publishing results in which an individual can be identified. The Census Bureau's internal Disclosure Review Board sets the confidentiality rules for all data releases. A checklist approach is used to ensure that all potential risks to the confidentiality of the data are considered and addressed.

Title 13, United States Code. Title 13 of the United States Code authorizes the Census Bureau to conduct censuses and surveys. Section 9 of the same Title requires that any information collected from the public under the authority of Title 13 be maintained as confidential. Section 214 of Title 13 and Sections 3559 and 3571 of Title 18 of the United States Code provide for the imposition of penalties of up to 5 years in prison and up to $250,000 in fines for wrongful disclosure of confidential census information.

Disclosure limitation. Disclosure limitation is the process for protecting the confidentiality of data. A disclosure of data occurs when someone can use published statistical information to identify an individual who provided information under a pledge of confidentiality. Using disclosure limitation procedures, the Census Bureau modifies or removes the characteristics that put confidential information at risk for disclosure. Although it may appear that a table shows information about a specific individual, the Census Bureau has taken steps to disguise the original data while making sure the results are still useful. The techniques used by the Census Bureau to protect confidentiality in tabulations vary, depending on the type of data.

Data swapping. Data swapping is a method of disclosure limitation designed to protect confidentiality in tables of frequency data (the number or percentage of the population with certain characteristics). Data swapping is done by editing the source data or exchanging records for a sample of cases when creating a table. A sample of households is selected and matched on a set of selected key variables with households in neighboring geographic areas that have similar characteristics (such as the same number of adults and the same number of children). Because the swap often occurs within a neighboring area, there is no effect on the marginal totals for the area or for totals that include data from multiple areas. Because of data swapping, users should not assume that tables with cells having a value of 1 or 2 reveal information about specific individuals. Data swapping procedures were first used in the 1990 census and were also used for Census 2000.

ERRORS IN THE DATA

Statistics in this data product are based on a sample. Therefore, they may differ somewhat from 100-percent figures that would have been obtained if all housing units, people within those housing units, and people living in group quarters had been enumerated using the same questionnaires, instructions, enumerators, and so forth. The sample estimate also would differ from other samples of housing units, people within those housing units, and people living in group quarters. The deviation of a sample estimate from the average of all possible samples is called the *sampling error*. The *standard error* of a sample estimate is a measure of the variation among the estimates from all possible samples. Thus, it measures the precision with which an estimate from a particular sample approximates the average result of all possible samples. The sample estimate and its estimated standard error permit the construction of interval estimates with prescribed confidence that the interval includes the average result of all possible samples. The method of calculating standard errors and confidence intervals for the data in this product appears in the section called "Calculation of Standard Errors."

In addition to the variability that arises from the sampling procedures, both sample data and 100-percent data are subject to *nonsampling error*. Nonsampling error may be introduced during any of the various complex operations used to collect and process census data. For example, operations such as editing, reviewing, or handling questionnaires may introduce error into the data. A detailed discussion of the sources of nonsampling error is given in the section on "Nonsampling Error" in this chapter.

Nonsampling error may affect the data in two ways: errors that are introduced randomly will increase the variability of the data and, therefore, should be reflected in the standard error; errors that tend to be consistent in one direction will make both sample and 100-percent data biased in that direction. For example, if respondents consistently tend to underreport their incomes, then the resulting counts of households or families by income category will tend to be understated for the higher income categories and overstated for the lower income categories. Such biases are not reflected in the standard error.

Limitations of the Group Quarters Data

By definition, universes that include the total population include both the household population and the group quarters population. For example, the universe defined as the population 15 years and over includes all people 15 years and over in both households and group quarters.

In previous censuses and in Census 2000, allocation rates for demographic characteristics (such as age, sex, and race) of the group quarters population were similar to those for the total population. However, allocation rates for sample characteristics, such as school enrollment, educational attainment, income, and veteran status for the institutionalized and noninstitutionalized group quarters population have been substantially higher than those for the household population since at least the 1960 census. A review of the Census 2000 allocation rates for sample characteristics indicated that this trend continued.

Although allocation rates for sample characteristics are higher for the group quarters population, it is important to include the group quarters population in the total population universe. In most areas, the group quarters population represents a small proportion of the total population. As a result, the higher allocation rates associated with the group quarters population have minimal impact on the sample characteristics for the area of interest. In areas where the group quarters population represents a larger percentage of the total population, the Census Bureau cautions data users about the impact the higher allocation rates may have on the sample characteristics.

Calculation of Standard Errors

Totals and percentages. Tables A through C in this chapter contain the necessary information for calculating the standard errors of sample estimates in this data product. To calculate the standard error, it is necessary to know:

- The unadjusted standard error for the characteristic (given in Table A for estimated totals or Table B for estimated percentages) that would result under a simple random sample design of people, housing units, households, or families.
- The design factor for the particular characteristic estimated (given in Table C) based on the sample design and estimation techniques employed to produce long form data estimates.
- The number of people, housing units, households, or families in the publication area.
- The observed sampling rate.

The design factor is the ratio of the estimated standard error to the standard error of a simple random sample. The design factors reflect the effects of the actual sample design and the complex ratio estimation procedure used for Census 2000. Percent-in-sample values are provided in Summary File 3. The percent of the population in sample is given in P4, Percent of the Population in Sample. Percent-in-sample values for housing units are provided in H4, Percent of Housing Units in Sample by Occupancy Status. Thus, observed sampling rates for housing units are provided separately for occupied and vacant housing units. Data users should use information in H2, Unweighted Sample Housing Units by Occupancy Status, to determine the most prevalent type of housing unit in a specific geography (occupied or vacant), and use its corresponding percent-in-sample value from H4. As a convenience to data users, a percent-in-sample value for total housing units is available in the Census Bureau's PHC-2, *Summary Social, Economic, and Housing Characteristics* reports (see the Percent of Population and Housing Units in Sample tables). This percent-in-sample value combines occupied and vacant housing units to form a single percent-in-sample value for housing units.

Use the steps given below to calculate the standard error of an estimated total or percentage contained in this product. A percentage is defined here as a ratio of a numerator to a denominator where the numerator is a subset of the denominator. For example, the proportion of Black or African-American teachers is the ratio of Black or African-American teachers to all teachers.

1. Obtain the unadjusted standard error from Table A or B (or use the formula given below the table) for the estimated total or percentage, respectively.
2. Obtain the person or housing unit observed sampling rate (percent-in-sample) for the geographic area to which the estimate applies. Use the person observed sampling rate for population characteristics and the housing unit observed sampling rate for housing characteristics.

3. Use Table C to obtain the appropriate design factor, based on the characteristic (Employment status, School enrollment, etc.) and the range containing the percent-in-sample value defined in step 2. Multiply the unadjusted standard error by this design factor.

The unadjusted standard errors of zero estimates or of very small estimated totals or percentages will approach zero. This is also the case for very large percentages or estimated totals that are close to the size of the publication areas to which they correspond. Nevertheless, these estimated totals and percentages are still subject to sampling and nonsampling variability, and an estimated standard error of zero (or a very small standard error) is not appropriate. For estimated percentages that are less than 2 or greater than 98, use the unadjusted standard errors in Table B that appear in the "2 or 98" row. For an estimated total that is less than 50 or within 50 of the total size of the publication area, use an unadjusted standard error of 16.

Examples using Tables A and B are given in the section titled "Using Tables to Compute Standard Errors and Confidence Intervals."

Sums and differences. The standard errors estimated from Tables A and B are not directly applicable to sums of and differences between two sample estimates. To estimate the standard error of a sum or difference, the tables are to be used somewhat differently in the following three situations:

1. For the sum of or difference between a sample estimate and a 100-percent value, use the standard error of the sample estimate. The complete count value is not subject to sampling error.
2. For the sum of or difference between two sample estimates, the appropriate standard error is approximately the square root of the sum of the two individual standard errors squared; that is, for standard errors

   $SE(\hat{X})$ and $SE(\hat{Y})$ of estimates $\hat{X}$ and $\hat{Y}$, respectively:

   $$SE(\hat{X} + \hat{Y}) = SE(\hat{X} - \hat{Y}) = \sqrt{[SE(\hat{X})]^2 + [SE(\hat{Y})]^2}$$

   This method, however, will underestimate (overestimate) the standard error if the two items in a sum are highly positively (negatively) correlated or if the two items in a difference are highly negatively (positively) correlated. This method may also be used for the difference between (or sum of) sample estimates from two censuses or from a census sample and another survey. The standard error for estimates not based on the Census 2000 sample must be obtained from an appropriate source outside of this chapter.
3. For the differences between two estimates, one of which is a subclass of the other, use the tables directly where the calculated difference is the estimate of interest. For example, to determine the estimate of non-Black or African-American teachers, subtract the estimate of Black or African-American teachers from the estimate of total teachers. To determine the standard error of the estimate of non-Black or African-American teachers, apply the above formula directly.

Ratios. Frequently, the statistic of interest is the ratio of two variables, where the numerator is not a subset of the denominator. An example is the ratio of students to teachers in public elementary schools. (Note that this method cannot be used to compute a standard error for a sample mean.) The standard error of the ratio between two sample estimates is estimated as follows:

1. If the ratio is a proportion, then follow the procedure outlined for "Totals and percentages."
2. If the ratio is not a proportion, then approximate the standard error using the formula below.

$$SE\left(\frac{\hat{X}}{\hat{Y}}\right) = \left(\frac{\hat{X}}{\hat{Y}}\right)\sqrt{\frac{[SE(\hat{X})]^2}{\hat{X}^2} + \frac{[SE(\hat{Y})]^2}{\hat{Y}^2}}$$

Medians. The sampling variability of an estimated median depends on the form of the distribution and the size of its base. The reliability of an estimated median is approximated by constructing a confidence interval. Estimate the 68 percent confidence limits of a median based on sample data using the following procedure.

1. Obtain the appropriate (person or housing unit) observed sampling rate for the specific geographic area. Use this rate to locate the design factor for the characteristic of interest in Table C.

2. Obtain the frequency distribution for the selected variable. Cumulate these frequencies to yield the base.

3. Determine the standard error of the estimate of 50 percent from the distribution using the formula:

$$\text{SE(50 percent)} = \sqrt{\frac{5}{\text{base}} \times 50^2} \times \text{Design Factor}$$

4. Subtract from and add to 50 percent the standard error determined in step 3.

$$\text{p_lower} = 50 - \text{SE (50 percent)}$$

$$\text{p_upper} = 50 + \text{SE (50 percent)}$$

   Find the category in the distribution containing p_lower and the category in the distribution containing p_upper. If p_lower and p_upper fall in the same category, follow these steps:

   - Define A1 as the smallest value in that category.
   - Define A2 to be the smallest value in the next (higher) category.
   - Define C1 as the cumulative percent of units strictly less than A1.
   - Define C2 as the cumulative percent of units strictly less than A2.

     Use these values (A1, A2, C1, C2) in step 5 to obtain the Lower Bound and the Upper Bound.

     If p_lower and p_upper are in different categories, follow the steps above twice–once for each category. In effect, users will interpolate twice to obtain the Lower and Upper Bounds as follows:

   - First, for the category containing p_lower, define the values A1, A2, C1, and C2 as above. Use these values in step 5 to obtain the Lower Bound.
   - Second, for the category containing p_upper, define a new set of values for A1, A2, C1, and C2. Use these values in step 5 to obtain the Upper Bound.

5. Use the following formula and the values obtained in step 4 to form a confidence interval about the median:

$$\text{Bound} = \left[\frac{X - C1}{C2 - C1}\right] \times (A2 - A1) + A1$$

   where X = p_lower (p_upper) for the Lower Bound (Upper Bound).

6. Divide the difference between the two points determined in step 5 by two to obtain the estimated standard error of the median:

$$\text{SE(median)} = \frac{\text{Upper Bound} - \text{Lower Bound}}{2} = \frac{(\text{p_upper} - \text{p_lower})}{C2 - C1} \times \frac{A2 - A1}{2}$$

Means. A mean is defined here as the average quantity of some characteristic (other than the number of people, housing units, households, or families) per person, housing unit, household, or family. For example, a mean could be the average annual income of females age 25 to 34. The standard error of a mean can be approximated by the formula below. Because of the approximation used in developing this formula, the estimated standard error of the mean obtained from this formula will generally underestimate the true standard error.

The formula for estimating the standard error of a mean, $\bar{x}$, is

$$SE(\bar{x}) = \sqrt{\frac{5}{base} \times s^2} \times \text{Design Factor}$$

where s^2 is the estimated population variance of the characteristic and the base is the total number of units in the population. The population variance, s^2, may be estimated using data that has been grouped into intervals.

For this method, the range of values for the characteristic is divided into c intervals, where the lower and upper boundaries of interval j are L_j and U_j, respectively. Each person is placed into one of the c intervals such that the value of the characteristic is between L_j and U_j. The estimated population variance, s^2, is then given by:

$$s^2 = \sum_{j=1}^{c} p_j m_j^2 - (\bar{x})^2$$

where p_j is the estimated proportion of persons in interval j (based on weighted data) and m_j is the midpoint of the jth interval, calculated as:

$$m_j = \frac{L_j + U_j}{2}.$$

The most representative value of the characteristic in interval j is assumed to be the midpoint of the interval, m_j. If the cth interval is open-ended, i.e., no upper interval boundary exists, then an approximate value for m_c is

$$m_c = \left(\frac{3}{2}\right) L_c.$$

The estimated sample mean, $\bar{x}$, can be obtained using the following formula:

$$\bar{x} = \sum_{j=1}^{c} p_j m_j.$$

Confidence intervals. A sample estimate and its estimated standard error may be used to construct confidence intervals about the estimate. These intervals are ranges that will contain the average value of the estimated characteristic that results over all possible samples, with a known probability.

For example, if all possible samples that could result under the Census 2000 sample design were independently selected and surveyed under the same conditions, and if the estimate and its estimated standard error were calculated for each of these samples, then:

1. *68 percent confidence interval.* Approximately 68 percent of the intervals from one estimated standard error below the estimate to one estimated standard error above the estimate would contain the average result from all possible samples.

2. *90 percent confidence interval.* Approximately 90 percent of the intervals from 1.645 times the estimated standard error below the estimate to 1.645 times the estimated standard error above the estimate would contain the average result from all possible samples.

3. *95 percent confidence interval.* Approximately 95 percent of the intervals from two estimated standard errors below the estimate to two estimated standard errors above the estimate would contain the average result from all possible samples.

The average value of the estimated characteristic that could be derived from all possible samples either is or is not contained in any particular computed interval. Thus, the statement that the average value has a certain probability of falling between the limits of the calculated confidence interval cannot be made. Rather, one can say with a specified probability of confidence that the calculated confidence interval includes the average estimate from all possible samples (approximately the 100-percent value).

Confidence intervals also may be constructed for the ratio, sum of, or difference between two sample figures. First compute the ratio, sum, or difference. Next, obtain the standard error of the ratio, sum, or difference (using the formulas given earlier). Finally, form a confidence interval for this estimated ratio, sum, or difference as above. One can then say with specified confidence that this interval includes the ratio, sum, or difference that would have been obtained by averaging the results from all possible samples.

Calculating the confidence interval from the standard error. To calculate the lower and upper bounds of the 90 percent confidence interval around an estimate using the standard error, multiply the standard error by 1.645, then add and subtract the product from the estimate.

$$\text{Lower bound} = \text{Estimate} - (\text{Standard Error} \times 1.645)$$

$$\text{Upper bound} = \text{Estimate} + (\text{Standard Error} \times 1.645)$$

Limitations. Be careful when computing and interpreting confidence intervals. The estimated standard errors given in this chapter do not include all portions of the variability because of nonsampling error that may be present in the data. The standard errors reflect the effect of simple response variance, but not the effect of correlated errors introduced by enumerators, coders, or other field or processing personnel. Thus, the standard errors calculated represent a lower bound of the total error. As a result, confidence intervals formed using these estimated standard errors might not meet the stated levels of confidence (i.e., 68, 90, or 95 percent). Thus, be careful interpreting the data in this data product based on the estimated standard errors.

A standard sampling theory text should be helpful if the user needs more information about confidence intervals and nonsampling errors.

Zero or small estimates; very large estimates. The value of almost all Census 2000 characteristics is greater than or equal to zero by definition. The method given previously for calculating confidence intervals relies on large sample theory and may result in negative values for zero or small estimates, which are not admissible for most characteristics. In this case, the lower limit of the confidence interval is set to zero by default. A similar caution holds for estimates of totals that are close to the population total and for estimated proportions near one, where the upper limit of the confidence interval is set to its largest admissible value. In these situations, the level of confidence of the adjusted range of values is less than the prescribed confidence level.

Using Tables to Compute Standard Errors and Confidence Intervals

Example 1. Computing the standard error of a total. Suppose a particular data table shows that for City A 9,948 people out of all 15,888 people age 16 years and over were in the civilian labor force. The person observed sampling rate (percent-in-sample) in City A is 16.0 percent. The column in Table C that includes an observed sampling rate of 16.0 percent shows the design factor to be 1.1 for the population characteristic "Employment status."

The unadjusted standard error for the estimated total of 9,948 is computed using the formula given below Table A. Suppose that the total population of City A was 21,220. The formula for the unadjusted standard error, SE, is

$$\begin{aligned} \text{SE}(9{,}948) &= \sqrt{5(9{,}948)\left(1 - \frac{9{,}948}{21{,}220}\right)} \\ &= 163 \text{ people.} \end{aligned}$$

The 5 in the above formula is based on a 1-in-6 sample and is derived from the inverse of the sampling rate minus one; i.e., 5 = 6 − 1. To find the standard error of the estimated 9,948 people 16 years and over who were in the civilian labor force, multiply the unadjusted standard error 163 by the design factor, 1.1, from Table C. This yields an estimated standard error of 179 for the total number of people 16 years and over in City A who were in the civilian labor force.

Example 2. Computing the standard error of a percentage. The estimated percent of people 16 years and over who were in the civilian labor force in City A is 62.6 percent (= 9,948 ÷

15,888). Using the formula below Table B, the unadjusted standard error is approximately

$$SE(62.6) = \sqrt{\left(\frac{5}{15{,}888}\right)(62.6)(100 - 62.6)}$$

$$= 0.86 \text{ percentage points.}$$

Again, the 5 in the above formula is based on a 1-in-6 sample and is derived from the inverse of the sampling rate minus one; i.e., 5 = 6 − 1. The standard error for the estimated 62.6 percent of people 16 years and over who were in the civilian labor force is 0.86 x 1.1 = 0.95 percentage points.

Note that standard errors of percentages derived in this manner are approximate. Calculations can be expressed to several decimal places, but doing so would indicate more precision in the data than is justifiable. Final results should contain no more than two decimal places when the estimated standard error is one percentage point (i.e., 1.00) or more.

Example 3. Computing a confidence interval. In Example 1, the adjusted standard error of the 9,948 people 16 years and over in City A in the civilian labor force was 179. Thus, a 90 percent confidence interval for this estimated total is:

$$[9{,}948 - 1.645(179)] \text{ to } [9{,}948 + 1.645\,(179)]$$
$$\text{or } 9{,}654 \text{ to } 10{,}242.$$

One can say, with about 90 percent confidence, that this interval includes the value that would have been obtained by averaging the results from all possible samples.

Example 4. Computing the standard error and confidence interval for the difference between two sample estimates. Suppose the number of people in City B age 16 years and over who were in the civilian labor force was 9,314 and the total number of people 16 years and over was 16,666. The population size of City B was 25,225, resulting in a person percent-in-sample of 15.7. The range that includes an observed sampling rate of 15.7 in Table C shows the design factor to be 1.1 for "Employment status." Using the formula below Table A and the appropriate design factor, the estimated standard error for the total number of people 16 years and over in City B who were in the civilian labor force is 188 (= 171 x 1.1). The estimated percentage of people 16 years and over who were in the civilian labor force is 55.9 percent. The unadjusted standard error determined using the formula provided at the bottom of Table B is 0.86 percentage points, and the approximate standard error of the percentage (55.9 percent) is 0.86 x 1.1 = 0.95 percentage points.

Suppose that one wished to obtain the standard error of the difference between City A and City B of the percentages of people who were 16 years and over and who were in the civilian labor force. The difference in the percentages for the two cities is:

$$62.6 - 55.9 = 6.7 \text{ percent.}$$

Using the above calculations and the adjusted standard error from Example 2:

$$SE\,(6.7) = \sqrt{[SE(62.6)]^2 + [SE(55.9)]^2} = \sqrt{(0.95)^2 + (0.95)^2}$$
$$= 1.34 \text{ percentage points.}$$

The 90 percent confidence interval for the difference is formed as before:

$$[6.70 - 1.645(1.34)] \text{ to } [6.70 + 1.645(1.34)]$$
$$\text{or } 4.50 \text{ to } 8.90.$$

One can say with 90 percent confidence that the interval includes the difference that would have been obtained by averaging the results from all possible samples.

Example 5. Computing the standard error and confidence interval for the ratio of two sample estimates. For reasonably large samples, ratio estimates are normally distributed, particularly for the census population. Therefore, if the standard error of a ratio estimate can be calculated, then a confidence interval can be formed about the ratio.

Suppose that one wished to obtain the standard error of the ratio of the estimate of people who were 16 years and over and who were in the civilian labor force in City A to the estimate of people who were 16 years and over and who were in the civilian labor force in City B. The ratio of the two estimates is:

$$\frac{9{,}948}{9{,}314} = 1.07$$

The standard error of this ratio is:

$$SE(1.07) = \left(\frac{9{,}948}{9{,}314}\right)\sqrt{\frac{(179)^2}{(9{,}948)^2} + \frac{(188)^2}{(9{,}314)^2}}$$

$$= 0.029.$$

Using the results above, the 90 percent confidence interval for this ratio would be:

$$[1.07 - 1.645(0.029)] \text{ to } [1.07 + 1.645(0.029)]$$

$$\text{or } 1.02 \text{ to } 1.12.$$

One can say with 90 percent confidence that the interval includes the ratio that would have been obtained by averaging the results from all possible samples.

Example 6. Computing the standard error and confidence interval of a median. The following example shows the steps for calculating an estimated standard error and confidence interval for the median housing value in City C.

1. The housing unit observed sampling rate in City C is 14.3. Suppose that the corresponding design factor in Table C for the housing characteristic "Value" is 1.2.

2. Obtain the frequency distribution for housing values in City C. The base is the sum of the frequencies (4,227).

Table 1. **Frequency Distribution and Cumulative Totals for Housing Value**

Housing value	Frequency	Cumulative sum	Cumulative percent
Less than $50,000	1,548	1,548	36.62
$50,000 to $99,999	820	2,368	56.02
$100,000 to $149,999	752	3,120	73.81
$150,000 to $199,999	524	3,644	86.21
$200,000 to $299,999	300	3,944	93.30
$300,000 to $499,999	248	4,192	99.17
$500,000 or more	35	4,227	100.00

3. Determine the standard error of the estimate of 50 percent from the distribution:

$$SE(50 \text{ percent}) = \sqrt{\frac{5}{4{,}227} \times 50^2 \times 1.2}$$

$$= 2.06$$

4. Calculate a confidence interval with bounds:

$$p_lower = 50 - 2.06 = 47.94$$

$$p_upper = 50 + 2.06 = 52.06$$

From the given distribution, the category with the cumulative percent first exceeding 47.94 percent is $50,000 to $99,999. Therefore, A1 = $50,000. C1 is the cumulative percent of housing units with value less than $50,000. As a result, C1 = 36.62 percent.

The category with the cumulative percent that first exceeds 52.06 percent is also $50,000 to $99,999. A2 is the smallest value in the next (higher) category, resulting in A2 = $100,000. C2 is the cumulative percent of housing units with value less than $100,000. Thus, C2 = 56.02 percent.

5. Given the values obtained in earlier steps, calculate the Lower and Upper Bounds of the confidence interval about the median:

$$\text{Lower Bound} = \left[\frac{47.94 - 36.62}{56.02 - 36.62}\right] \text{x } (\$100{,}000 - \$50{,}000) + \$50{,}000$$

$$\text{Upper Bound} = \left[\frac{52.06 - 36.62}{56.02 - 36.62}\right] \text{x } (\$100{,}000 - \$50{,}000) + \$50{,}000$$

The confidence interval is $79,175 to $89,794.

6. The estimated standard error of the median is

$$\text{SE(median)} = \frac{\$89{,}794 - \$79{,}175}{2} = \$5{,}310$$

Example 7. Computing the standard error of a mean. This example shows the steps for calculating the standard error for the average commuting time in City D. The frequency distribution is given in Table 2.

Table 2. **Frequency Distribution for Travel Time to Work**

Travel time to work	Frequency
Did not work at home:	776,619
Less than 5 minutes	14,602
5 to 9 minutes	69,066
10 to 14 minutes	107,161
15 to 19 minutes	138,187
20 to 24 minutes	139,726
25 to 29 minutes	52,879
30 to 34 minutes	120,636
35 to 39 minutes	19,751
40 to 44 minutes	25,791
45 to 59 minutes	50,322
60 to 89 minutes	29,178
90 or more minutes	9,320
Worked at home	19,986

1. Cumulating the frequencies over the 12 categories for those who commuted to work (i.e., Did not work at home) yields the population count (base) of 776,619 workers age 16 years and over.

2. Find the midpoint m_j for each of the 12 categories. Multiply each category's proportion p_j by the square of the midpoint and sum this product over all categories.

   For example, the midpoint of category 1 "Less than 5 minutes" is

$$m_1 = \frac{0 + 5}{2} = 2.5 \text{ minutes}$$

   while the midpoint of the 12th category "90 or more minutes" is

$$m_{12} = \left(\frac{3}{2}\right) 90 = 135 \text{ minutes.}$$

   The proportion of units in the first category, p_1, is

$$p_1 = \frac{14{,}602}{776{,}619} = 0.019.$$

Necessary products for the standard error calculation are given in Table 3 along with totals.

Table 3. **Calculations for Travel Time to Work**

Travel time to work	p_j	m_j	$p_j m_j^2$	$p_j m_j$
Did not work at home:				
Less than 5 minutes	0.019	2.5	0.119	0.048
5 to 9 minutes	0.089	7	4.361	0.623
10 to 14 minutes	0.138	12	19.872	1.656
15 to 19 minutes	0.178	17	51.442	3.026
20 to 24 minutes	0.180	22	87.120	3.960
25 to 29 minutes	0.068	27	49.572	1.836
30 to 34 minutes	0.155	32	158.720	4.960
35 to 39 minutes	0.025	37	34.225	0.925
40 to 44 minutes	0.033	42	58.212	1.386
45 to 59 minutes	0.065	52	175.760	3.380
60 to 89 minutes	0.038	74.5	210.910	2.831
90 or more minutes	0.012	135	218.700	1.620
		Total	1069.013	26.251

3. To estimate the mean commuting time for people in City D, multiply each category's proportion by its midpoint and sum over all categories in the universe. Table 3 shows an estimated mean travel time to work, $\bar{x}$, of 26 minutes.
4. Calculate the estimated population variance.

$$s^2 = 1069.013 - (26)^2$$

$$= 393.013$$

5. In City D, the person observed sampling rate is 13.1 percent. Suppose the design factor for "Travel time to work" in City D, given in the "Less than 15 percent" percent-in-sample column of Table C, is 1.4. Use this information and the results from steps 1 through 4 to calculate an estimated standard error for the mean as:

$$SE(\bar{x}) = \sqrt{\frac{5}{776{,}619} \times 393.013 \times 1.4}$$

$$= 0.07 \text{ minutes.}$$

ESTIMATION PROCEDURE

The estimates that appear in this product were obtained from an iterative ratio estimation procedure (iterative proportional fitting) resulting in the assignment of a weight to each sample person or housing unit record. For any given tabulation area, a characteristic total was estimated by summing the weights assigned to the people or housing units possessing the characteristic in the tabulation area. Estimates of family or household characteristics were based on the weight assigned to the family member designated as householder. Each sample person or housing unit record was assigned exactly one weight to be used to produce estimates of all characteristics. For example, if the weight given to a sample person or housing unit had the value 6, all characteristics of that person or housing unit would be tabulated with a weight of 6. The estimation procedure, however, did assign weights varying from person to person or housing unit to housing unit.

The estimation procedure used to assign the weights was performed in geographically defined *weighting areas.* Generally, weighting areas were formed of contiguous geographic units within counties. Weighting areas were required to have a minimum sample of 400 people. Also, weighting areas never crossed state or county boundaries. In small counties with a sample count below 400 people, the minimum sample size condition was relaxed to permit the entire county to become a weighting area.

People

Within a weighting area, the long form sample was ratio-adjusted to equal the 100-percent totals for certain data groups. There were four stages of ratio adjustment for people. The first stage used 21 household-type groups. The second stage used three groups with the following sampling rates: 1-in-2, 1-in-4, and less than 1-in-4. The third stage used the dichotomy householders/nonhouseholders and the fourth stage used 312 aggregate age-sex-race-Hispanic origin groups. The stages were defined as follows:

People

Stage I: Type of Household

Group	Family with own children under 18: Number of people in housing unit
1	2
2	3
3	4
4	5
5	6-7
6	8 or more
	Family without own children under 18:
7-12	2 through 8 or more
	All other housing units:
13	1
14-19	2 through 8 or more
20	People in group quarters
21	Service Based Enumerations

Stage II: Sampling Type

Group	
1	1-in-2
2	1-in-4
3	1-in-6 or 1-in-8

Stage III: Householder Status

Group	
1	Householder
2	Nonhouseholder

People—Con.

Stage IV: Age/Sex/Race/Hispanic origin

	People of Hispanic origin: Black or African American: Male:
Group	Age
1	0-4
2	5-14
3	15-17
4	18-19
5	20-24
6	25-29
7	30-34
8	35-44
9	45-49
10	50-54
11	55-64
12	65-74
13	75+
14-26	Female: Same age categories as 1-13
27-52	American Indian or Alaska Native: Same gender and age categories as 1-26
53-78	Asian: Same gender and age categories as 1-26
79-104	Native Hawaiian or Pacific Islander: Same gender and age categories as 1-26
105-130	White: Same gender and age categories as 1-26
131-156	Some Other Race: Same gender and age categories as 1-26
157-312	People not of Hispanic origin: Same race, gender, and age categories as 1-156

NOTE: Multiple race people were included in one of the six race groups for estimation purposes only. Subsequent tabulations were based on the full set of responses to the race item.

The ratio estimation procedure for people was conducted within a weighting area in four stages as follows:

Stage I.

1. Assign an initial weight to each sample person record approximately equal to the inverse of the observed sampling rate for the weighting area.

2. Prior to iterative proportional fitting, combine categories in each of the four estimation stages, if necessary, to increase the reliability of the ratio estimation procedure. For each stage, any group that did not meet certain criteria for the unweighted sample count or for the ratio of the 100-percent to the initially weighted sample count was combined with another group in the same stage according to a specified collapsing pattern. There was an additional criterion concerning the number of complete count people in each race/Hispanic origin category in the second estimation stage.

3. The initial weights underwent four stages of ratio adjustment applying the grouping procedures described above. At the first stage, the ratio of the complete census count to the sum of the initial weights for each sample person was computed for each Stage I group. The initial weight assigned to each person in a group was then multiplied by the Stage I group ratio to produce an adjusted weight.

Stage II. The Stage I adjusted weights were again adjusted by the ratio of the complete census count to the sum of the Stage I weights for sample people in each Stage II group.

Stage III. The Stage II weights were adjusted by the ratio of the complete census count to the sum of the Stage II weights for sample people in each Stage III group.

Stage IV. The Stage III weights were adjusted by the ratio of the complete census count to the sum of the Stage III weights for sample people in each Stage IV group.

The four stages of ratio adjustment were repeated in the order given above until the predefined stopping criteria were met. The weights obtained from the final iteration of Stage IV were assigned to the sample person records. However, to avoid complications in rounding for tabulated data, only whole number weights were assigned. For example, if the final weight of the people in a particular group was 7.25, then 1/4 of the sample people in this group were randomly assigned a weight of 8, while the remaining 3/4 received a weight of 7.

Housing Units

The ratio estimation procedure for housing units was essentially the same as that for people, except that vacant housing units were treated separately. The occupied housing unit ratio estimation procedure was done in three stages. The first stage for occupied housing units used 19 household type groups while the second stage used three sampling type groups. The third stage used 24 race-Hispanic origin-tenure groups. The vacant housing unit ratio estimation procedure was done in a single stage with three groups. The stages for ratio estimation for housing units were as follows:

Occupied Housing Units

Stage I: Type of Household

Group	Family with own children under 18: Number of people in housing unit
1	2
2	3
3	4
4	5
5	6-7
6	8 or more
	Family without own children under 18:
7-12	2 through 8 or more
	All other housing units:
13	1
14-19	2 through 8 or more

Stage II: Sampling Type

Group	
1	1-in-2
2	1-in-4
3	1-in-6 or 1-in-8

Occupied Housing Units—Con.

Stage III: Race and Hispanic Origin of Householder/Tenure

Group	Owner: Hispanic origin:
1	Black or African American
2	American Indian or Alaska Native
3	Asian
4	Native Hawaiian or Pacific Islander
5	White
6	Some Other Race
7-12	Owner: Not of Hispanic origin: Same race categories as 1-6
13-24	Renter: Same Hispanic origin and race categories as 1-12

Vacant Housing Units

Group	
1	Vacant for rent
2	Vacant for sale
3	Other vacant

The estimates produced by this estimation procedure realize some of the gains in sampling efficiency that would have resulted if the population had been stratified into the ratio-estimation groups before sampling and if the sampling rate had been applied independently to each group. The net effect is a reduction in both the standard error and the possible bias of most estimated characteristics to levels below what would have resulted from simply using the initial, unadjusted weight. A by-product of this estimation procedure is that the estimates from the sample will, for the most part, be consistent with the complete count figures for the population and housing unit groups used in the estimation procedure.

CONSISTENCY WITH COMPLETE COUNTS

As described earlier, Census 2000 long form data were collected on a sample basis. Cities and incorporated places were used to determine sampling rates to support estimates for these areas. As a result, each city, incorporated place, school district, and county had addresses selected in the long form sample.

To produce estimates from the long form data, weighting was performed at the weighting area level. In forming weighting areas, trade-offs between reliability, consistency of the estimates, and complexity of the implementation were considered. The decision was made to form weighting areas consisting of small geographic areas with at least 400 sample persons (or about 200 or more completed long forms) that do not cross county boundaries. No other boundary constraints were imposed. Thus, total population estimates from the long form data will agree with census counts reported in SF 1 and SF 2 for the weighting area, county, and other higher geographic areas obtained by combining either weighting areas or counties. Differences between long form estimates of characteristics in the SF 3 and their corresponding values in the SF 1 or SF 2 are particularly noticeable for small places, tracts, and block groups. Examples of these characteristics are the total number of people, the number of people reporting specific racial categories, and the number of housing units. The official values for items reported on the short form come from SF 1 and SF 2.

Because the weighting areas were formed at a smaller geographic level, any differential nonresponse to long form questionnaires by demographic groups or geographical areas included in a weighting area may introduce differences in complete counts (SF 1 and SF 2) and the SF 3 total population estimates. Also, an insufficient number of sample cases in the weighting matrix cells could lead to differences in SF 1, SF 2, and SF 3 population totals. Thus, differences between the census and SF 3 counts are typical and expected.

In 1990, separate tabulations were not prepared for small areas below a certain size. In contrast, Census 2000 tabulations are being prepared for all areas to maximize data availability. This approach may lead to a greater number of anomalous results than what may have been observed with tabulations released from the 1990 census. A similar phenomenon occurred in the 1990 census when weighting areas respected city and place boundaries. Census counts differed from the long form data estimates in small places. As expected, these differences were sometimes large.

The SF 1 tables provide the official census count of the number of people in an area. The SF 3 tables provide estimates of the proportion of people with specific characteristics, such as occupation, disability, or educational attainment. The total number of people in the SF 3 table is provided for use as the denominator, or base, for these proportions. Estimates in the SF 3 tables give the best estimates of the proportion of people with a particular characteristic, but the census count is the official count of how many people are in the area.

The SF 1 gives exact numbers even for very small groups and areas; whereas, SF 3 gives estimates for small groups and areas, such as tracts and small places, that are less exact. The goal of SF 3 is to identify large differences among areas or large changes over time. Estimates for small areas and small population groups often exhibit large changes from one census to the next, so having the capability to measure them is worthwhile.

NONSAMPLING ERROR

In any large-scale statistical operation, such as Census 2000, human and processing errors occur. These errors are commonly referred to as nonsampling errors. Such errors include: not enumerating every household or every person in the population, failing to obtain all required information from the respondents, obtaining incorrect or inconsistent information, and recording information incorrectly. In addition, errors can occur during the field review of the enumerators' work, during clerical handling of the census questionnaires, or during the electronic processing of the questionnaires.

While it is impossible to completely eliminate nonsampling error from an operation as large and complex as the decennial census, the Census Bureau attempts to control the sources of such error during the data collection and processing operations. The primary sources of nonsampling error and the programs instituted to control this error in Census 2000 are described below. The success of these programs, however, was contingent upon how well the instructions actually were carried out during the census. As part of the Census 2000 evaluation program, both the effects of these programs and the amount of error remaining after their application will be evaluated.

Types of Nonsampling Error

Nonresponse. Nonresponse to particular questions on the census questionnaire or the failure to obtain any information for a housing unit allows for the introduction of bias into the data because the characteristics of the nonrespondents have not been observed and may differ from those reported by respondents. As a result, any imputation procedure using respondent data may not completely reflect these differences either at the elemental level (individual person or housing unit) or on average. As part of the data processing, people and/or housing units for which sample data were not collected may have their data imputed to ensure a sufficient number of sample people/housing units in a given area. As a result, the imputation rates for some small geographic areas, such as tracts, are very high. The Census Bureau cautions data users about the impact the higher imputation rates may have on the sample characteristics. Some protection against the introduction of large biases is afforded by minimizing nonresponse. Characteristics for the nonresponses were imputed by using reported data for a person or housing unit with similar characteristics.

Respondent and enumerator error. The person answering the mail questionnaire for a household or responding to the questions posed by an enumerator could serve as a source of error, although the question wording was extensively tested in several experimental studies prior to the census. The mail respondent may overlook or misunderstand a question, or answer a question in a way that cannot be interpreted correctly by the data capture system. Also, the enumerator may:

misinterpret or otherwise incorrectly record information given by a respondent, fail to collect some of the information for a person or household, or collect data for households that were not designated as part of the sample. Enumerators were monitored carefully to minimize these types of field enumeration problems. Field staff was prepared for their tasks by using standardized training packages that included hands-on experience with census materials. A sample of the households interviewed by each enumerator was reinterviewed to control for the possibility of fabricated data being submitted by enumerators.

Processing error. The many phases involved in processing the census data represent potential sources for the introduction of nonsampling error. The processing of the census questionnaires completed by enumerators included field review by the crew leader, check-in, and transmittal of completed questionnaires. No field reviews were done on the mail return questionnaires. Error may also be introduced by the misinterpretation of data by the data capture system, or the failure to capture all the information that the respondents or enumerators provided on the forms. Write-in entries go through coding operations, which may also be a source of processing error in the data. Many of the various field, coding, and computer operations undergo a number of quality control checks to help ensure their accurate application.

Reduction of Nonsampling Error

A number of techniques were implemented during the census planning and development stages to reduce various types of nonsampling errors. Quality assurance methods were used throughout the data collection and processing phases of the census to improve the quality of the data. In addition, the Census Bureau implemented a reinterview program to minimize errors in the data-collection phase for enumerator-filled questionnaires.

Several initiatives were implemented during Census 2000 to minimize the undercoverage of population and housing units and to reduce costs. These programs were developed based on experience from the 1990 decennial census and results from the Census 2000 testing cycle. They include:

- Be Counted questionnaires – unaddressed forms requesting all short form data and a few additional items – were available in public locations for people who believed they were not otherwise counted.
- An introductory letter was sent to all Mailout/Mailback addresses and many addresses in Update/Leave areas prior to the mailing of the census form. A reminder postcard was also sent to these addresses.
- Forms in Spanish and other languages were mailed to those who requested them by returning the introductory letter.
- A well-publicized, toll-free telephone number was available to answer questions about the census forms. Responses from people in households who received a short form could be taken over the telephone.
- Under the Local Update of Census Addresses (LUCA) program, local officials had the opportunity to address specific concerns about the accuracy and completeness of the Master Address File before mailings began.

Resolving Multiple Responses

There were multiple modes of response for Census 2000. Because there were various ways people could initiate their enumeration in the census, and the fact that some people would be enumerated during field followup, it was very likely that some people could be enumerated more than once. A special computer process was implemented to control this type of nonsampling error by resolving situations where more than one form was received from a particular housing unit, as designated by its identification (ID). The process consisted of several steps. IDs that had more

than one viable return were analyzed. Within each of these IDs, the person records on each return were compared with person records on the other return(s). People included on two or more different returns were marked as such, and only one of the person records was used in the creation of the household roster.

EDITING OF UNACCEPTABLE DATA

The objective of the processing operation was to produce a set of data that describes the population as accurately and clearly as possible. In a major change from past practice, the information on Census 2000 questionnaires generally was not edited for consistency, completeness, or acceptability during field data collection or data capture operations. Census crew leaders and local office clerks reviewed enumerator-filled questionnaires for adherence to specified procedures. Mail return questionnaires were not subjected to clerical review and households were not contacted, as in previous censuses, to collect data that were missing from census returns.

Most census questionnaires received by mail from respondents as well as those filled by enumerators were processed through a new contractor-built image scanning system that used optical mark and character recognition to convert the responses into computer files. The optical character recognition, or OCR, process used several pattern and context checks to estimate accuracy thresholds for each write-in field. The system also used "soft edits" on most interpreted numeric write-in responses to decide whether the field values read by the machine interpretation were acceptable. If the value read had a lower than acceptable accuracy threshold or was outside the soft edit range, the image of the item was displayed to a keyer who then entered the response.

To control the possible creation of erroneous people from questionnaires containing stray marks or completed incorrectly, the data capture system included an edit for the number of people indicated on each mail return and enumerator-filled questionnaire. If the edit failed, the questionnaire image was reviewed at a workstation by an operator. The operator identified erroneous person records and corrected OCR interpretation errors in the population count field.

At Census Bureau headquarters, the mail response data records were subjected to a computer edit that identified households exhibiting a possible coverage problem and those with more than six household members – the maximum number of people who could be enumerated on a mail questionnaire. Attempts were made to contact these households on the telephone to correct the count inconsistency and to collect census data for those people for whom there was no room on the questionnaire.

Incomplete or inconsistent information on the questionnaire data records was assigned acceptable values using *imputation* procedures during the final automated edit of the collected data. As in previous censuses, the general procedure for changing unacceptable entries was to assign an entry for a person that was consistent with entries for people with similar characteristics. Assigning acceptable codes in place of blanks or unacceptable entries enhances the usefulness of the data.

Another way in which corrections were made during the computer editing process was *substitution.* Substitution assigned a full set of characteristics for people in a household. If there was an indication that a household was occupied by a specified number of people but the questionnaire contained no information for people within the household, or the occupants were not listed on the questionnaire, the Census Bureau selected a previously accepted household of the same size and substituted its full set of characteristics for this household.

Table A. **Unadjusted Standard Error for Estimated Totals**

[Based on a 1-in-6 simple random sample]

Estimated total[1]	Size of publication area[2]													
	500	1,000	2,500	5,000	10,000	25,000	50,000	100,000	250,000	500,000	1,000,000	5,000,000	10,000,000	25,000,000
50	15	15	16	16	16	16	16	16	16	16	16	16	16	16
100	20	21	22	22	22	22	22	22	22	22	22	22	22	22
250	25	31	34	34	35	35	35	35	35	35	35	35	35	35
500	-	35	45	47	49	49	50	50	50	50	50	50	50	50
1,000	-	-	55	63	67	69	70	70	71	71	71	71	71	71
2,500	-	-	-	79	97	106	109	110	111	112	112	112	112	112
5,000	-	-	-	-	112	141	150	154	157	157	158	158	158	158
10,000	-	-	-	-	-	173	200	212	219	221	222	223	223	224
15,000	-	-	-	-	-	173	229	252	266	270	272	273	274	274
25,000	-	-	-	-	-	-	250	306	335	345	349	353	353	353
75,000	-	-	-	-	-	-	-	306	512	565	589	608	610	611
100,000	-	-	-	-	-	-	-	-	548	632	671	700	704	706
250,000	-	-	-	-	-	-	-	-	-	791	968	1090	1104	1112
500,000	-	-	-	-	-	-	-	-	-	-	1118	1500	1541	1565
1,000,000 . . .	-	-	-	-	-	- -	-	-	-	-	-	2000	2121	2191
5,000,000 . . .	-	-	-	-	-	-	-	-	-	-	-	-	3536	4472
10,000,000 . .	-	-	-	-	-	-	-	-	-	-	-	-	-	5477

[1]For estimated totals larger than 10,000,000, the standard error is somewhat larger than the table values. Use the formula given below to calculate the standard error.

$$SE(\hat{Y}) = \sqrt{5\hat{Y}\left(1 - \frac{\hat{Y}}{N}\right)}$$

N = Size of publication area

$\hat{Y}$ = Estimate of characteristic total

The 5 in the above equation is based on a 1-in-6 sample and is derived from the inverse of the sampling rate minus one, i.e., 5 = 6 – 1.

[2]The total count of people, housing units, households, or families in the area if the estimated total is a person, housing unit, household, or family characteristic, respectively.

Table B. **Unadjusted Standard Error in Percentage Points for Estimated Percentages**

[Based on a 1-in-6 simple random sample]

Estimated percentage	Base of estimated percentage[1]												
	500	750	1,000	1,500	2,500	5,000	7,500	10,000	25,000	50,000	100,000	250,000	500,000
2 or 98	1.4	1.1	1.0	0.8	0.6	0.4	0.4	0.3	0.2	0.1	0.1	0.1	0.0
5 or 95	2.2	1.8	1.5	1.3	1.0	0.7	0.6	0.5	0.3	0.2	0.2	0.1	0.1
10 or 90.	3.0	2.4	2.1	1.7	1.3	0.9	0.8	0.7	0.4	0.3	0.2	0.1	0.1
15 or 85.	3.6	2.9	2.5	2.1	1.6	1.1	0.9	0.8	0.5	0.4	0.3	0.2	0.1
20 or 80.	4.0	3.3	2.8	2.3	1.8	1.3	1.0	0.9	0.6	0.4	0.3	0.2	0.1
25 or 75.	4.3	3.5	3.1	2.5	1.9	1.4	1.1	1.0	0.6	0.4	0.3	0.2	0.1
30 or 70.	4.6	3.7	3.2	2.6	2.0	1.4	1.2	1.0	0.6	0.5	0.3	0.2	0.1
35 or 65.	4.8	3.9	3.4	2.8	2.1	1.5	1.2	1.1	0.7	0.5	0.3	0.2	0.2
50.	5.0	4.1	3.5	2.9	2.2	1.6	1.3	1.1	0.7	0.5	0.4	0.2	0.2

[1]For a percentage and/or base of percentage not shown in the table, use the formula given below to calculate the standard error. Use this table only for proportions; that is, where the numerator is a subset of the denominator.

$$SE(\hat{p}) = \sqrt{\left(\frac{5}{B}\right)\hat{p}(100 - \hat{p})}$$

B = Base of estimated percentage

$\hat{p}$ = Estimated percentage

The 5 in the above equation is based on a 1-in-6 sample and is derived from the inverse of the sampling rate minus one, i.e., 5 = 6 – 1.

Table C. **Standard Error Design Factors—Arizona**

[Percent of people or housing units in sample]

Characteristic	Less than 15 percent	15 percent to less than 25 percent	25 percent to less than 35 percent	35 percent or more
POPULATION				
Age	1.3	1.1	0.8	0.6
Sex	1.3	1.0	0.8	0.6
Race	2.3	1.9	1.3	1.0
Hispanic or Latino	2.2	1.8	1.4	0.9
Marital status	1.1	0.9	0.6	0.5
Household type and relationship	1.2	1.0	0.7	0.5
Disabled and employment disability	1.4	1.1	0.9	0.6
Ancestry	1.9	1.5	1.2	0.8
Place of birth	1.5	1.3	1.0	0.7
Citizenship status	1.7	1.4	1.0	0.7
Residence in 1995	2.0	1.7	1.3	0.9
Year of entry	1.8	1.4	1.1	0.7
Language spoken at home and ability to speak English	1.6	1.3	1.0	0.7
Educational attainment	1.3	1.0	0.8	0.6
School enrollment	1.5	1.3	1.0	0.7
Type of residence (urban/rural)	1.6	1.4	1.1	0.8
Household type	1.2	1.0	0.7	0.5
Family type	2.3	2.0	1.4	1.0
Subfamily type and presence of children	1.3	1.1	0.8	0.6
Grandparent status and responsibility for grandchild	1.5	1.2	1.0	0.7
Employment status	1.2	1.0	0.8	0.5
Industry	1.4	1.1	0.9	0.6
Occupation	1.3	1.1	0.8	0.6
Class of worker	1.4	1.1	0.9	0.6
Usual hours worked per week and weeks worked in 1999	1.2	1.0	0.8	0.5
Number of workers in family in 1999	1.3	1.1	0.8	0.6
Place of work	1.4	1.1	0.9	0.6
Means of transportation to work	1.4	1.1	0.9	0.6
Travel time to work	1.4	1.1	0.9	0.6
Time leaving home to go to work	1.3	1.1	0.8	0.6
Private vehicle occupancy	1.4	1.1	0.9	0.6
Type of income in 1999	1.4	1.2	0.9	0.6
Household income in 1999	1.3	1.1	0.8	0.6
Family income in 1999	1.3	1.1	0.8	0.6
Poverty status in 1999 (persons)	1.6	1.3	1.0	0.7
Poverty status in 1999 (families)	1.3	1.0	0.8	0.6
Military service and veteran status	1.2	1.0	0.7	0.5
HOUSING				
Age of householder	1.3	1.0	0.8	0.6
Race of householder	1.2	1.0	0.7	0.5
Hispanic or Latino householder	1.2	1.0	0.7	0.5
Type of residence (urban/rural)	0.7	0.6	0.5	0.4
Units in structure	1.0	0.9	0.7	0.5
Tenure	1.1	1.0	0.7	0.5
Occupancy status	1.3	1.0	0.8	0.6
Value	1.2	1.0	0.7	0.5
Gross rent	1.3	1.0	0.7	0.5
Household income in 1999	1.2	1.0	0.7	0.5
Year structure built	1.2	1.0	0.7	0.5
Rooms, bedrooms	1.2	1.0	0.7	0.5
Kitchen facilities	1.0	0.9	0.7	0.5
Plumbing facilities	1.1	1.0	0.7	0.6
House heating fuel	1.1	0.9	0.7	0.5
Telephone service available	1.1	1.0	0.7	0.5
Vehicles available	1.2	1.0	0.7	0.5
Year householder moved into unit	1.2	1.0	0.7	0.5
Mortgage status and monthly mortgage costs	1.2	1.0	0.7	0.5
Mortgage status and selected monthly owner costs	1.2	1.0	0.8	0.5
Gross rent as a percentage of household income in 1999	1.3	1.0	0.7	0.5
Household income in 1999 by selected monthly owner costs as a percentage of income in 1999	1.2	1.0	0.8	0.5