South Carolina: 2000

Summary Social, Economic, and Housing Characteristics

Issued April 2003

PHC-2-42

2000 Census of Population and Housing

U S C E N S U S B U R E A U

Helping You Make Informed Decisions

U.S. Department of Commerce
Economics and Statistics Administration
U.S. CENSUS BUREAU

United States Census 2000

South Carolina: 2000

Issued April 2003

PHC-2-42

Summary Social, Economic, and Housing Characteristics

2000 Census of Population and Housing



U.S. Department of Commerce
Donald L. Evans,
Secretary

Samuel W. Bodman,
Deputy Secretary

Economics and Statistics Administration
Kathleen B. Cooper,
Under Secretary for
Economic Affairs

U.S. CENSUS BUREAU
Charles Louis Kincannon,
Director

SUGGESTED CITATION

U.S. Census Bureau,
2000 Census of
Population and Housing,
Summary Social, Economic,
and Housing Characteristics,
PHC-2-42, South Carolina
Washington, DC,
2003

ECONOMICS
AND STATISTICS
ADMINISTRATION

Economics and Statistics Administration

Kathleen B. Cooper,
Under Secretary
for Economic Affairs

U.S. CENSUS BUREAU

Charles Louis Kincannon,
Director

Hermann Habermann,
Deputy Director and
Chief Operating Officer

Nancy A. Potok,
Principal Associate Director
and Chief Financial Officer

Vacant,
Principal Associate
Director for Programs

Preston Jay Waite,
Associate Director
for Decennial Census

Nancy M. Gordon,
Associate Director
for Demographic Programs

Cynthia Z.F. Clark,
Associate Director
for Methodology and
Standards

Marvin D. Raines,
Associate Director
for Field Operations

Arnold A. Jackson,
Assistant Director
for Decennial Census

For sale by Superintendent of Documents, U.S. Government Printing Office
Internet: bookstore.gpo.gov; Phone: toll-free 1-866-512-1800; DC area 202-512-1800; Fax: 202-512-2250; Mail: Stop SSOP
Washington, DC 20402-0001

CONTENTS

List of Statistical Tables v
How to Use This Census Report I–1
Table Finding Guide II–1
User Notes III–1
Statistical Tables (For a detailed list of statistical tables, see page v) 1

Appendixes

A Geographic Terms and Concepts . . . . . *
B Definitions of Subject Characteristics . . . . . *
C Data Collection and Processing Procedures . . . . . *
D Questionnaire . . . . . *
E Data Products and User Assistance . . . . . *
F Maps F–1
G Accuracy of the Data G–1
H Acknowledgments . . . . . *

* Appendix may be found in the separate volume, PHC-2-A, *Summary Social, Economic, and Housing Characteristics, Selected Appendixes,* in print and on the Internet at http://www.census.gov/prod/cen2000/phc-2-a.pdf.

LIST OF STATISTICAL TABLES

Table no.	Title	Page
1.	**Place of Birth, Residence in 1995, and Language: 2000** . . . . State, County, County Subdivision, Place	1
2.	**Place of Birth, Residence in 1995, and Language: 2000** . . . . State, County, Place	11
3.	**Education and Veteran Status: 2000** . . . . . State, County, County Subdivision, Place	17
4.	**Education and Veteran Status: 2000** . . . . . State, County, Place	27
5.	**Disability Status: 2000** . . . . . State, County, County Subdivision, Place	33
6.	**Disability Status: 2000** . . . . . State, County, Place	43
7.	**Employment Status and Journey to Work: 2000** . . . . . State, County, County Subdivision, Place	49
8.	**Employment Status and Journey to Work: 2000** . . . . . State, County, Place	59
9.	**Work Status and Income in 1999: 2000** . . . . . State, County, County Subdivision, Place	66
10.	**Work Status and Income in 1999: 2000** . . . . . State, County, Place	75
11.	**Earnings in 1999 of Full-Time, Year-Round Workers, by Sex: 2000** . . . . . State, County, County Subdivision, Place	81
12.	**Earnings in 1999 of Full-Time, Year-Round Workers, by Sex: 2000** . . . . . State, County, Place	90
13.	**Household Income in 1999: 2000** . . . . . State, County, County Subdivision, Place	96
14.	**Household Income in 1999: 2000** . . . . . State, County, Place	105
15.	**Poverty Status in 1999: 2000** . . . . . State, County, County Subdivision, Place	111
16.	**Poverty Status in 1999: 2000** . . . . . State, County, Place	121
17.	**Units in Structure: 2000** . . . . . State, County, County Subdivision, Place	128
18.	**Units in Structure: 2000** . . . . . State, County, Place	137
19.	**Physical Housing Characteristics: 2000** . . . . . State, County, County Subdivision, Place	143
20.	**Physical Housing Characteristics: 2000** . . . . . State, County, Place	152

21. **Fuels and Equipment Characteristics: 2000** 158
State, County, County Subdivision, Place

22. **Fuels and Equipment Characteristics: 2000** 167
State, County, Place

23. **Owner and Renter Household Characteristics: 2000** 173
State, County, County Subdivision, Place

24. **Owner and Renter Household Characteristics: 2000** 182
State, County, Place

25. **Home Value: 2000** 188
State, County, County Subdivision, Place

26. **Home Value: 2000** 197
State, County, Place

27. **Selected Monthly Owner Costs: 2000** 203
State, County, County Subdivision, Place

28. **Selected Monthly Owner Costs: 2000** 212
State, County, Place

29. **Gross Rent: 2000** 218
State, County, County Subdivision, Place

30. **Gross Rent: 2000** 227
State, County, Place

31. **Mortgage and Rental Cost Characteristics: 2000** 233
State, County, County Subdivision, Place

32. **Mortgage and Rental Cost Characteristics: 2000** 243
State, County, Place

33. **Place of Birth, Residence in 1995, and Language for the American Indian and Alaska Native Population (One Race): 2000** 249
American Indian Area, County

34. **Education and Veteran Status for the American Indian and Alaska Native Population (One Race): 2000** 250
American Indian Area, County

35. **Disability Status for the American Indian and Alaska Native Population (One Race): 2000** 251
American Indian Area, County

36. **Employment Status and Journey to Work for the American Indian and Alaska Native Population (One Race): 2000** 252
American Indian Area, County

37. **Work Status and Income in 1999 for the American Indian and Alaska Native Population (One Race): 2000** 253
American Indian Area, County

38. **Earnings in 1999 of Full-Time, Year-Round Workers, by Sex for the American Indian and Alaska Native Population (One Race): 2000** 254
American Indian Area, County

39. **Income in 1999 of Households With an American Indian and Alaska Native Householder (One Race): 2000** 255
American Indian Area, County

40. **Poverty Status in 1999 for the American Indian and Alaska Native Population (One Race): 2000** 256
American Indian Area, County

41. **Units in Structure: 2000** 257
American Indian Area, County

42. **Physical Housing Characteristics: 2000** 258
American Indian Area, County

43. **Selected Equipment Characteristics of Housing Units With an American Indian and Alaska Native Householder (One Race): 2000** 259
American Indian Area, County

44. **Year Householder Moved Into Unit for Housing Units With an American Indian and Alaska Native Householder (One Race): 2000** 260
American Indian Area, County

45. **Home Value of Housing Units With an American Indian and Alaska Native Householder (One Race): 2000** 261
American Indian Area, County

46. **Selected Monthly Owner Costs of Housing Units With an American Indian and Alaska Native Householder (One Race): 2000** 262
American Indian Area, County

47. **Gross Rent of Housing Units With an American Indian and Alaska Native Householder (One Race): 2000** 263
American Indian Area, County

48. **Selected Mortgage and Rental Cost Characteristics of Housing Units With an American Indian and Alaska Native Householder (One Race): 2000** 264
American Indian Area, County

49. **Place of Birth, Residence in 1995, and Language for the Native Hawaiian and Other Pacific Islander Population (One Race): 2000** . . . . . *
Hawaiian Home Land, County

50. **Education and Veteran Status for the Native Hawaiian and Other Pacific Islander Population (One Race): 2000** . . . . . *
Hawaiian Home Land, County

51. **Disability Status for the Native Hawaiian and Other Pacific Islander Population (One Race): 2000** . . . . . *
Hawaiian Home Land, County

52. **Employment Status and Journey to Work for the Native Hawaiian and Other Pacific Islander Population (One Race): 2000** . . . . . *
Hawaiian Home Land, County

53. **Work Status and Income in 1999 for the Native Hawaiian and Other Pacific Islander Population (One Race): 2000** . . . . . *
Hawaiian Home Land, County

54. **Earnings in 1999 of Full-Time, Year-Round Workers, by Sex for the Native Hawaiian and Other Pacific Islander Population (One Race): 2000** . . . . . *
Hawaiian Home Land, County

55. **Income in 1999 of Households With a Native Hawaiian and Other Pacific Islander Householder (One Race): 2000** . . . . . *
Hawaiian Home Land, County

56. **Poverty Status in 1999 for the Native Hawaiian and Other Pacific Islander Population (One Race): 2000** . . . . . *
Hawaiian Home Land, County

57. **Units in Structure: 2000** . . . . . *
Hawaiian Home Land, County

58. **Physical Housing Characteristics: 2000** . . . . . *
Hawaiian Home Land, County

59. Selected Equipment Characteristics of Housing Units With a Native Hawaiian and Other Pacific Islander Householder (One Race): 2000 . . . . . *
Hawaiian Home Land, County

60. Year Householder Moved Into Unit for Housing Units With a Native Hawaiian and Other Pacific Islander Householder (One Race): 2000 . . . . . *
Hawaiian Home Land, County

61. Home Value of Housing Units With a Native Hawaiian and Other Pacific Islander Householder (One Race): 2000 . . . . . *
Hawaiian Home Land, County

62. Selected Monthly Owner Costs of Housing Units With a Native Hawaiian and Other Pacific Islander Householder (One Race): 2000 . . . . . *
Hawaiian Home Land, County

63. Gross Rent of Housing Units With a Native Hawaiian and Other Pacific Islander Householder (One Race): 2000 . . . . . *
Hawaiian Home Land, County

64. Selected Mortgage and Rental Cost Characteristics of Housing Units With a Native Hawaiian and Other Pacific Islander Householder (One Race): 2000 . . . . . *
Hawaiian Home Land, County

65. Percent of Population and Housing Units in Sample: 2000 . . **267**
State, County, County Subdivision, Place

66. Percent of Population and Housing Units in Sample: 2000 . . **272**
State, County, Place

67. Percent of Population and Housing Units in Sample: 2000 . . **275**
American Indian Area, County

68. Percent of Population and Housing Units in Sample: 2000 . . *
Hawaiian Home Land, County

* Table was omitted because there were no qualifying geographic areas.

How to Use This Census Report

CONTENTS

	Page
Introduction	I–1
How to Find Geographic Areas and Subject Matter Data	I–2
How to Use the Statistical Tables	I–2
Graphics	I–4
User Notes	I–5
Appendixes	I–5

INTRODUCTION

Data from Census 2000 are presented in three printed report series:

1. PHC-1, *Summary Population and Housing Characteristics*
2. PHC-2, *Summary Social, Economic, and Housing Characteristics*
3. PHC-3, *Population and Housing Unit Counts*

The data from Census 2000 were derived from a limited number of basic questions asked of the entire population and about every housing unit (referred to as the 100-percent questions, found on the "short form"), and from additional questions asked of a sample of the population and housing units (referred to as the sample questions, found on the "long form").

The PHC-1, *Summary Population and Housing Characteristics,* report series provides data based on the 100-percent questions. The subjects are age, Hispanic or Latino origin, household relationship, race, sex, tenure (owner- or renter-occupied), and vacancy characteristics. Land area measurements and population density also are provided. This series is similar to the 1990 census CPH-1 series.

The PHC-2, *Summary Social, Economic, and Housing Characteristics,* report series provides sample data based on both the 100-percent and the sample questions. Sample subjects include place of birth; residence in 1995; language; educational attainment and school enrollment; veteran status; disability status; employment status; journey to work; work status, earnings, income, and poverty status in 1999; physical housing characteristics; units in structure; fuel and equipment characteristics; owner and renter household characteristics, such as year owner moved into unit; home value; contract and gross rent; and mortgage and rental cost characteristics. This series is similar to the 1990 census CPH-5 series.

The PHC-3, *Population and Housing Unit Counts,* report series provides Census 2000 and historical comparisons of the 100-percent population and housing unit counts. It provides land and water area measurements, and population density. The user notes section documents geographic changes over the past decade. This series is similar to the 1990 census CPH-2 series.

In each series, there is one report for each state, the District of Columbia, and Puerto Rico, plus a United States summary report. Many tables in the United States summary reports include data for Puerto Rico.

HOW TO FIND GEOGRAPHIC AREAS AND SUBJECT MATTER DATA

This report includes a table finding guide to assist the user in locating those statistical tables that contain the desired data. The table finding guide lists alphabetically, by geographic area, the subjects shown in this report. To determine which tables in this report show data for a particular topic, find the subject in the lefthand column of the table finding guide and then look across the columns using the headings at the top for the desired type of geographic area. Figure I–1 is an example of a table finding guide.

The table finding guide does not include cross-classifications of subject-matter items. Additional information to locate data within specific reports is provided in the headnote at the top of the table finding guide and in the footnotes at the bottom of the guide.

Figure I–1.

Table Finding Guide

SUBJECTS BY TYPE OF GEOGRAPHIC AREA AND TABLE NUMBER

Subjects covered in this guide are shown on the left side, and types of geographic areas are shown at the top. Table numbers shown in **bold** indicate that either all or part of the table is presented for the American Indian and Alaska Native population in American Indian and Alaska Native areas, or for the Native Hawaiian and Other Pacific Islander population in Hawaiian home lands. See PHC-2-A, *Summary Social, Economic, and Housing Characteristics, Selected Appendixes* for a description of area classifications (Appendix A) and for definitions and explanations of subject characteristics (Appendix B).

Subject	The state[1]	County[2]	Place		County subdivision		American Indian and Alaska Native area[4]	Hawaiian home land[5]
			By county and county subdivision	Alphabetically for the state	By county	Alphabetically for the state		
POPULATION CHARACTERISTICS								
Disability status	5,6	5,6	5	6	5	6	**35**	**51**
Earnings in 1999	11,12	11,12	11	12	11	12	**38**	**54**
Educational attainment	3,4	3,4	3	4	3	4	**34**	**50**
Employment status	7,8	7,8	7	8	7	8	**36**	**52**
Full-time, year-round workers in 1999	9,10,11,12	9,10,11,12	9,11	10,12	9,11	10,12	**37,38**	**53,54**
Household income in 1999	13,14	13,14	13	14	13	14	**39**	**55**
Income in 1999	9,10	9,10	9	10	9	10	**37**	**53**
Journey to work	7,8	7,8	7	8	7	8	**36**	**52**
Language spoken at home and ability to speak English	1,2	1,2	1	2	1	2	**33**	**49**
Nativity	1,2	1,2	1	2	1	2	**33**	**49**
Place of birth	1,2	1,2	1	2	1	2	**33**	**49**
Poverty status in 1999	15,16	15,16	15	16	15	16	**40**	**56**
Residence in 1995	1,2	1,2	1	2	1	2	**33**	**49**
School enrollment and type of school	3,4	3,4	3	4	3	4	**34**	**50**
Veteran status	3,4	3,4	3	4	3	4	**34**	**50**
Work status in 1999	9,10	9,10	9	10	9	10	**37**	**53**
HOUSING CHARACTERISTICS								
Bedrooms	19,20	19,20	19	20	19	20	42	58
Gross rent	29,30	29,30	29	30	29	30	**47**	**63**
House heating fuel	21,22	21,22	21	22	21	22	–	–
Kitchen facilities	19,20	19,20	19	20	19	20	42	58
Mortgage status	31,32	31,32	31	32	31	32	**48**	**64**
Occupancy characteristics	23,24	23,24	23	24	23	24	**44**	**60**
Owner cost characteristics	27,28,31,32	27,28,31,32	27,31	28,32	27,31	28,32	**46,48**	**62,64**
Plumbing facilities	19,20	19,20	19	20	19	20	42	58
Rental cost characteristics	31,32	31,32	31	32	31	32	**48**	**64**
Rooms	19,20	19,20	19	20	19	20	42	58
Telephone service available	21,22	21,22	21	22	21	22	**43**	**59**
Tenure	23,24	23,24	23	24	23	24	–	–
Units in structure	17,18,23,24	17,18,23,24	17,23	18,24	17,23	18,24	41	57
Value of home	25,26	25,26	25	26	25	26	**45**	**61**
Vehicles available	21,22	21,22	21	22	21	22	**43**	**59**
Year householder moved into unit	23,24	23,24	23	24	23	24	**44**	**60**
Year structure built	19,20	19,20	19	20	19	20	42	58

HOW TO USE THE STATISTICAL TABLES

Parts of a Statistical Table

The census data included in printed reports are arranged in tables. Each table includes four major parts: (1) heading, (2) boxhead, (3) stub, and (4) data field. A typical census report table is illustrated in Figure I–2.

The heading consists of the table number, title, and headnote. The table number indicates the position of the table within the report, while the title is a brief statement indicating the subjects and time reference of the data presented in the table. The headnote is enclosed in brackets and is located under the title. It contains statements that qualify, explain, or provide information pertaining to the entire table.

The boxhead is under the heading. This portion of the table, which contains the individual column heads or captions, describes the data in each vertical column. In the boxhead of many tables, a spanner appears across and above two or more column heads or across two or more lower spanners. The purpose of a spanner is to classify or qualify items below it or separate the table into identifiable blocks in terms of major aspects of the data.

Figure I–2.

PARTS OF A STATISTICAL TABLE



Table 6. **Population for Selected Categories of Race: 2000**

[For information on confidentiality protection, nonsampling error, and definitions, see text]

State County Place and [In Selected States] County Subdivision	Selected combinations of two races: White; Black or African American	White; American Indian and Alaska Native	White; Asian	Black or African American; American Indian and Alaska native	Race alone or in combination with one or more other races: White	Black or African American	American Indian and Alaska Native	Asian	Native Hawaiian and Other Pacific Islander	Some other race
The State	**6 356**	**17 566**	**4 772**	**2 326**	**3 199 953**	**1 168 998**	**44 449**	**39 458**	**4 288**	**38 201**
COUNTY										
Autauga County	41	188	77	13	35 589	7 549	410	297	32	223
Baldwin County	155	725	151	37	123 709	14 722	1 614	750	89	1 066
Barbour County	34	56	15	19	15 026	13 550	221	143	41	313
Bibb County	16	55	8	9	16 064	4 651	115	25	4	76
Blount County	34	273	41	10	49 993	664	560	132	24	1 194
Bullock County	10	27	-	11	3 008	8 613	84	40	16	56
Butler County	21	23	7	10	12 558	9 773	84	47	3	26
Calhoun County	195	410	131	40	89 475	21 142	939	655	151	867
Chambers County	38	75	15	25	22 433	14 030	161	101	16	77
Cherokee County	34	95	17	5	22 451	1 381	178	67	22	113
Chilton County	34	137	21	9	34 578	4 259	269	113	15	657
Choctaw County	19	23	2	3	8 832	7 066	53	11	7	28
Clarke County	28	38	9	21	15 685	12 065	128	62	14	65
Clay County	14	72	5	1	11 884	2 259	122	23	8	79
Cleburne County	11	65	10	-	13 485	536	111	33	-	67
Coffee County	108	255	126	45	24 238	9 213	472	535	100	528
Colbert County	62	233	26	25	43 236	9 374	474	165	42	258
Conecuh County	10	34	8	5	7 883	8 160	78	31	4	50
Coosa County	8	46	5	10	7 883	4 187	100	13	4	111
Covington County	27	129	26	5	32 656	4 688	323	95	12	99
Crenshaw County	25	47	4	2	10 169	3 424	105	24	5	39
Cullman County	60	442	55	1	75 743	829	809	224	51	671
Dale County	155	317	174	53	37 404	10 309	721	803	164	869
Dallas County	55	47	9	20	16 665	20 472	138	291	49	145
DeKalb County	48	635	35	7	60 633	1 154	1 208	178	59	2 282
Elmore County	102	286	84	36	51 338	13 814	693	362	52	413
Escambia County	48	255	32	19	25 143	11 922	1 441	140	25	219
Etowah County	172	396	86	33	86 588	15 464	826	569	94	966
Fayette County	20	41	6	2	16 160	2 237	83	37	3	74
Franklin County	39	129	14	-	28 270	1 368	233	64	46	1 551
Geneva County	13	113	15	6	22 611	2 772	316	53	16	186
Greene County	7	5	-	-	1 918	8 032	18	17	8	16
Hale County	21	16	1	13	6 910	10 193	65	47	24	72
Henry County	24	45	18	8	10 813	5 368	90	34	7	183
Houston County	145	296	82	54	65 558	22 119	724	689	63	525
Jackson County	79	254	34	18	50 591	2 125	1 635	178	28	267
Jefferson County	811	1 452	630	14	662 047	262 226	3 556	7 159	611	5 340
Lamar County	11	43	5	4	13 887	1 634	90	152	4	40
Lauderdale County	126	322	51	19	79 390	8 942	583	386	40	457
Lawrence County	53	931	18	25	28 102	4 736	2 839	61	6	146
Lee County	180	349	180	29	86 172	26 388	720	2 165	119	757
Limestone County	112	285	48	16	55 579	8 900	622	302	39	855
Lowndes County	9	4	5	11	3 516	9 929	42	31	13	19
Macon County	38	15	5	51	3 440	20 550	118	129	28	57
Madison County	756	1 978	745	324	200 733	64 636	4 668	6 292	494	2 550
Marengo County	18	34	4	19	10 733	11 712	79	53	15	72
Marion County	32	101	20	6	29 779	1 180	211	101	28	160
Marshall County	130	400	67	6	77 620	1 373	679	290	78	2 520
Mobile County	557	1 292	510	326	250 515	134 861	4 573	6 526	398	2 600
Monroe County	47	85	6	14	14 210	9 819	338	81	9	63
Montgomery County	367	375	411	158	110 684	109 558	1 226	2 931	331	1 243
Morgan County	226	665	73	37	95 698	12 813	1 543	646	118	1 703
Perry County	8	9	2	2	3 694	8 157	24	30	30	27
Pickens County	27	47	9	9	11 810	9 064	85	68	26	65
Pike County	41	162	21	68	18 287	10 988	450	155	34	140
Randolph County	29	66	7	2	17 223	5 017	117	64	6	100
Russell County	78	154	63	27	28 610	20 525	387	313	110	423
St. Clair County	127	361	217	49	64 630	5 394	668	177	20	327
Shelby County	17	94	-	15	126 635	2 328	846	1 757	67	1 342
Sumter County	18	38	4	22	5 673	10 897	45	39	13	54
Talladega County	149	188	48	31	54 317	25 578	427	247	69	324
Tallapoosa County	51	86	6	11	30 654	10 610	223	103	24	108
Tuscaloosa County	209	434	163	73	113 445	40 780	957	1 824	172	1 246
Walker County	73	239	47	10	65 756	4 467	462	206	28	438
Washington County	17	89	11	5	11 895	4 908	1 399	37	18	18
Wilcox County	4	8	1	6	3 639	9 494	34	22	6	16
Winston County	11	126	13	-	24 368	110	243	53	17	265
PLACE										
Abbeville city, Henry County	6	2	2	-	1 703	1 203	2	4	-	90
Adamsville city, Jefferson County	8	13	3	6	3 790	1 147	39	11	2	10
Addison town, Winston County	-	1	-	-	720	1	2	1	-	-
Akron town, Hale County	-	-	-	1	95	426	1	2	3	2
Alabaster city, Shelby County	25	62	31	2	19 983	2 287	141	187	12	177
Albertville city, Marshall County	31	64	9	2	15 040	406	143	62	45	1 793
Alexander City city, Tallapoosa County	14	17	3	1	10 637	4 285	39	61	16	50
Alexandria CDP, Calhoun County	9	5	5	-	3 284	371	17	28	5	11
Aliceville city, Pickens County	7	4	-	5	840	1 723	12	11	3	-
Allgood town, Blount County	-	2	-	-	548	2	5	-	-	94
Altoona town	-	9	1	-	949	25	10	1	-	9
Blount County (part)	-	-	-	-	15	-	-	-	-	-
Etowah County (part)	-	9	1	-	934	25	10	1	-	9

16 Alabama — Summary Population and Housing Characteristics, U.S. Census Bureau, Census 2000

The stub is located at the left edge of the table. It includes a listing of line or row captions or descriptions. At the top of the stub is the stubhead. The stubhead is considered to be an extension of the table title and usually shows generic geographic area designations and restrictions.

In the stub, several features are used to help the user better understand the contents of the table. Usually, a block of data lines is preceded by a sidehead. The sidehead, similar to a spanner, describes and classifies the stub entries following it. The use of indentation in a stub indicates the relationship of one data line to another. Indented data lines represent subcategories that, in most instances, sum to a total. Occasionally in tables, it is desirable to show one or more single-line subcategories that do not sum to the total.

The data field is that part of the statistical table that contains the data. It extends from the bottom of the boxhead to the bottom of the table and from the right of the stub to the right edge of the page.

Both geographic and subject-matter terms appear in tables. It is important to read the definitions of the terms used in the tables because census terms often are defined in special ways that reflect the manner in which the questions were asked and the data were tabulated. Definitions of geographic terms are provided in PHC-2-A, *Summary Social, Economic, and Housing Characteristics, Selected Appendixes,* Appendix A. Census tables often include derived measures such as medians, means, percentages, and ratios. These and other subject-matter terms are defined in Appendix B of the same report.

Symbols and Geographic Abbreviations

The following symbols are used in the tables and explanations of subjects covered in Census 2000 reports:

- A dash "-" represents zero or a derived measure that rounds to less than 0.1.
- (X) means not applicable. In the 1990 and earlier decennial census reports, three dots "..." meant not applicable.

- (NA) means not available.
- The superscript prefix "r" indicates that the count has been revised since the publication of the 1990 census reports, or that the area was erroneously omitted or not shown in the correct geographic relationship in the 1990 census reports. This symbol appears only in the Census 2000 PHC-3, *Population and Housing Unit Counts,* report series.
- A dagger "†" next to the name of a geographic area indicates that there has been a geographic change (for example, an annexation or detachment, a new incorporation, or a name change) since the information was published for the 1990 census for that area. This symbol appears only in the Census 2000 PHC-3, *Population and Housing Unit Counts*, report series. The geographic change information for the entities in a state is shown in the "User Notes" section of the Census 2000 PHC-3 report for that state.
- A plus sign "+" is appended to the lower bound of the highest interval when the median falls in the upper interval of an open-ended distribution. A minus sign "-" is appended to the upper bound of the lowest interval when the median falls in the lowest interval of an open-ended distribution. For more information on medians, see the section on "Derived Measures" in Appendix B.
- A minus sign "-" preceding a figure denotes decrease. The minus sign appears only in the Census 2000 PHC-3, *Population and Housing Unit Counts,* report series.

The following geographic abbreviations and terms may be used in the tables in this report:

- A "(part)" next to the name of a geographic area in a hierarchical presentation indicates that the geographic entity is located only partially in the superior geographic entity. For example, a "(part)" next to a place name in a county subdivision-place hierarchy indicates that the place is located in more than one county subdivision. (Places also may be "split" by county, congressional district, urban/rural, metropolitan area, voting district, and other geographic boundaries, depending on the presentation.) Other geographic entities also can be "split" by a higher level entity. The exception is a tabulation block, which is unique within all geographic entities in census products.
- ANVSA is Alaska Native village statistical area.
- ANRC is Alaska Native Regional Corporation.
- CCD is census county division.
- CDP is census designated place.
- CMSA is consolidated metropolitan statistical area.
- MA is metropolitan area.
- MSA is metropolitan statistical area.
- OTSA is Oklahoma tribal statistical area.
- PMSA is primary metropolitan statistical area.
- SDAISA is state designated American Indian statistical area.
- TDSA is tribal designated statistical area.
- UT is unorganized territory.

GRAPHICS

Charts, statistical maps, and other graphic summaries are included in some Census 2000 reports.

USER NOTES

User notes include corrections, errata, and related explanatory information. This section appears directly before the statistical tables in census reports. It presents information about unique characteristics of the report and changes or corrections made too late to be reflected in the text or tables themselves. However, sometimes this information becomes available too late to be reflected even in the user notes. Census 2000 user updates are available on the Census Bureau's Internet site at www.census.gov/main/www/cen2000.html. To receive notification of user notes, subscribe to the Census Product Update (http://www.census.gov/mp/www/cpu.html), a biweekly e-mail newsletter available from the Customer Services Center of the Marketing Services Office at the U.S. Census Bureau, or contact the Customer Services Center directly on 301-763-INFO (4636) or at webmaster@census.gov.

APPENDIXES

Appendixes A through E and Appendix H, described below, are found in the separate printed volume, PHC-2-A, *Summary Social, Economic, and Housing Characteristics, Selected Appendixes,* or on the Internet at http://www.census.gov/prod/cen2000/phc-2-a.pdf. Appendixes F and G are included in this report.

Appendix A, Geographic Terms and Concepts. Provides definitions of the types of geographic areas and related information used in census products.

Appendix B, Definitions of Subject Characteristics. Contains definitions for the subject-matter terms used in census products, including explanations of derived measures, limitations of the data, and comparability with previous censuses. The subjects are listed alphabetically. Population characteristics are defined first, followed by the definitions of the housing subjects.

Appendix C, Data Collection and Processing Procedures. Explains the enumeration and residence rules used in counting the population and housing units in the United States and Puerto Rico. It also describes the major components of the operational plan for Census 2000, and includes a glossary of terms.

Appendix D, Questionnaire. Presents a facsimile of the Census 2000 questionnaire used to collect the data in this report.

Appendix E, Data Products and User Assistance. Summarizes the Census 2000 data products by describing the information available in printed reports and through electronic media such as CD-ROM, DVD, and the Internet. It also describes Census 2000 maps and other geographic products, reference materials, and sources of assistance.

Appendix F, Maps. Contains maps depicting the geographic areas shown in this report.

Appendix G, Accuracy of the Data. Provides information on confidentiality of the data, imputation of housing unit status and population counts, sources of errors in the data, and editing of unacceptable data.

Appendix H, Acknowledgments. Lists many of the U.S. Census Bureau staff who participated in the various activities of Census 2000.

Table Finding Guide

SUBJECTS BY TYPE OF GEOGRAPHIC AREA AND TABLE NUMBER

Subjects covered in this guide are shown on the left side, and types of geographic areas are shown at the top. Table numbers shown in **bold** indicate that either all or part of the table is presented for the American Indian and Alaska Native population in American Indian and Alaska Native areas, or for the Native Hawaiian and Other Pacific Islander population in Hawaiian home lands. See PHC-2-A, *Summary Social, Economic, and Housing Characteristics, Selected Appendixes* for a description of area classifications (Appendix A) and for definitions and explanations of subject characteristics (Appendix B).

Subject	The state[1]	County[2]	Place		County subdivision		American Indian and Alaska Native area[4]	Hawaiian home land[5]
			By county and county subdivision	Alphabetically for the state	By county	Alphabetically for the state		
POPULATION CHARACTERISTICS								
Disability status	5,6	5,6	5	6	5	6	**35**	**51**
Earnings in 1999	11,12	11,12	11	12	11	12	**38**	**54**
Educational attainment	3,4	3,4	3	4	3	4	**34**	**50**
Employment status	7,8	7,8	7	8	7	8	**36**	**52**
Full-time, year-round workers in 1999	9,10,11,12	9,10,11,12	9,11	10,12	9,11	10,12	**37,38**	**53,54**
Household income in 1999	13,14	13,14	13	14	13	14	**39**	**55**
Income in 1999	9,10	9,10	9	10	9	10	**37**	**53**
Journey to work	7,8	7,8	7	8	7	8	**36**	**52**
Language spoken at home and ability to speak English	1,2	1,2	1	2	1	2	**33**	**49**
Nativity	1,2	1,2	1	2	1	2	**33**	**49**
Place of birth	1,2	1,2	1	2	1	2	**33**	**49**
Poverty status in 1999	15,16	15,16	15	16	15	16	**40**	**56**
Residence in 1995	1,2	1,2	1	2	1	2	**33**	**49**
School enrollment and type of school	3,4	3,4	3	4	3	4	**34**	**50**
Veteran status	3,4	3,4	3	4	3	4	**34**	**50**
Work status in 1999	9,10	9,10	9	10	9	10	**37**	**53**
HOUSING CHARACTERISTICS								
Bedrooms	19,20	19,20	19	20	19	20	42	58
Gross rent	29,30	29,30	29	30	29	30	**47**	**63**
House heating fuel	21,22	21,22	21	22	21	22	–	–
Kitchen facilities	19,20	19,20	19	20	19	20	42	58
Mortgage status	31,32	31,32	31	32	31	32	**48**	**64**
Occupancy characteristics	23,24	23,24	23	24	23	24	**44**	**60**
Owner cost characteristics	27,28,31,32	27,28,31,32	27,31	28,32	27,31	28,32	**46,48**	**62,64**
Plumbing facilities	19,20	19,20	19	20	19	20	42	58
Rental cost characteristics	31,32	31,32	31	32	31	32	**48**	**64**
Rooms	19,20	19,20	19	20	19	20	42	58
Telephone service available	21,22	21,22	21	22	21	22	**43**	**59**
Tenure	23,24	23,24	23	24	23	24	–	–
Units in structure	17,18,23,24	17,18,23,24	17,23	18,24	17,23	18,24	41	57
Value of home	25,26	25,26	25	26	25	26	**45**	**61**
Vehicles available	21,22	21,22	21	22	21	22	**43**	**59**
Year householder moved into unit	23,24	23,24	23	24	23	24	**44**	**60**
Year structure built	19,20	19,20	19	20	19	20	42	58

See footnotes on next page.

[1]State, District of Columbia, or Puerto Rico.

[2]Parish in Louisiana; city and borough, municipality, borough, or census area in Alaska; and municipio in Puerto Rico; in Maryland, Missouri, Nevada, and Virginia, one or more cities are independent of counties and are treated as statistical equivalents of counties; the entire District of Columbia, which has no counties, is treated as a county equivalent.

[3]County subdivisions within the state are shown alphabetically with places for the following 12 states: Connecticut, Maine, Massachusetts, Michigan, Minnesota, New Hampshire, New Jersey, New York, Pennsylvania, Rhode Island, Vermont, and Wisconsin.

[4]American Indian and Alaska Native areas include state and federal American Indian Reservations; Oklahoma tribal statistical areas (OTSAs); tribal designated statistical areas (TDSAs) (federal areas); state designated American Indian statistical areas (SDAISAs) (state areas); Alaska Native village statistical areas (ANVSAs); and Alaska Native Regional Corporations (ANRCs).

[5]Tables for these areas appear only in the report for Hawaii.

User Notes

Additional information concerning this Census 2000 product and its source file, Summary File 3, may become available after this report is published. This information, called Notes and Errata, is available in portable document format (PDF) on the U.S. Census Bureau's Internet site at http://www.census.gov/main/www/cen2000.html. To receive notification of user notes, subscribe to the Census Product Update (http://www.census.gov/mp/www/cpu.html), a biweekly e-mail newsletter available from the Customer Services Center of the Marketing Services Office at the U.S. Census Bureau, or contact the Customer Services Center directly on 301-763-INFO (4636) or at webmaster@census.gov.

ADDITIONAL DEFINITIONS AND EXPLANATIONS OF THE DATA

Data Note 1

The user should note that there are limitations to many of these data. Please refer to the text for further explanations on the limitations of the data. See Appendix G of this report and the text found in PHC-2-A, *Summary Social, Economic, and Housing Characteristics, Selected Appendixes.*

Data Note 2

The Census Bureau is aware there may be a problem in the Census 2000 employment status data for people enumerated in group quarters. The problem may cause the labor force data for places, particularly those with high concentrations of people in group quarters (such as college towns with large dormitory populations) to overstate the number in the labor force, the number unemployed, and the percent unemployed, and to understate the number of employed. For more information, see the Census 2000 Notes and Errata document at the following Census Bureau Internet site: http://www.census.gov/prod/cen2000/notes/errata.pdf.

Data Note 3

Estimated population and housing unit totals based on tabulations from only the sample questionnaires (sample tabulations) may differ from the official counts as tabulated from every census questionnaire (100-percent tabulations). Such differences result, in part, because the sample tabulations are based on information from a sample of households rather than from all households (sampling error). Differences also can occur because the interview situation (length of questionnaire, effect of the interviewer, etc.) and the processing rules differ between the 100-percent and sample tabulations. These types of differences are referred to as nonsampling error. (For more information, see Appendix G.)

The 100-percent data are the official counts and should be used as the source of information on population and housing items collected on the 100-percent questionnaire, such as age, race, Hispanic or Latino origin, and tenure. This is especially appropriate when the primary focus is on counts of the population or housing units for small areas. For estimates of the number of people and housing units by characteristics asked only on a sample basis (such as education, labor force status, income in 1999, or year structure built), the sample estimates should be used within the context of the error associated with them.

Additional information on comparing sample estimates with corresponding 100-percent values is available on the Census Bureau's Internet site at http://www.census.gov/Press-Release/www/2002/sf3compnote.html.

Data Note 4

Median incomes for nonfamily households by race were calculated from a 38-category income distribution rather than the standard 39-category income distribution. The 38-category distribution collapsed the two highest categories ($175,000 - $199,999 and $200,000 and over) into a single category of $175,000 and over.

Data Note 5

Users may find slight differences in the Occupants Per Room calculations between those found in this report and those found in the Census 2000 Demographic Profile. “Occupants per room” is obtained by dividing the number of people in each occupied housing unit by the number of rooms in the unit. This report, based on Summary File 3, correctly uses a topcode value of “10 rooms” for those occupied housing units with “9 or more rooms.” In the Demographic Profile, an incorrect topcode value of “9 rooms” was used.

Table 1. **Place of Birth, Residence in 1995, and Language: 2000**

[Data based on a sample (except Tables 65-68). For information on confidentiality protection, coverage, sampling error, and nonsampling error, see Appendix G.
For location of definitions, see "How to Use This Census Report"]

State County County Subdivision Place	Total population	Native population—Percent born in state of residence	Foreign-born population			Population 5 years and over		Speak a language other than English at home			
								Population 5 to 17 years		Population 18 years and over	
			Number	Percent of total population	Percent naturalized citizens	Number	Percent living in different house in 1995	Number	Percent who speak English less than "very well"	Number	Percent who speak English less than "very well"
The State	**4 012 012**	**65.9**	**115 978**	**2.9**	**37.1**	**3 748 669**	**44.1**	**36 725**	**40.6**	**159 704**	**42.2**
Abbeville County	26 167	79.1	268	1.0	48.9	24 403	36.0	114	48.2	814	31.1
Abbeville CCD	12 138	79.7	128	1.1	50.0	11 256	36.1	39	79.5	356	23.3
Abbeville city	5 735	81.0	88	1.5	27.3	5 317	38.3	19	100.0	116	44.8
Antreville-Lowndesville CCD	3 009	81.2	21	0.7	76.2	2 811	41.2	18	27.8	69	39.1
Antreville CDP	108	58.3	-	-	(X)	97	77.3	-	(X)	-	(X)
Lake Secession CDP	756	78.0	-	-	(X)	725	42.9	-	(X)	10	-
Lowndesville town	164	81.7	-	-	(X)	158	37.3	-	(X)	-	(X)
Calhoun Falls CCD	3 439	81.1	48	1.4	43.8	3 216	27.9	12	41.7	106	65.1
Calhoun Falls town	2 294	83.9	48	2.1	43.8	2 120	26.7	8	62.5	67	77.6
Donalds CCD	3 629	79.5	18	0.5	100.0	3 366	35.9	20	50.0	128	25.8
Donalds town (part)	311	83.0	-	-	(X)	290	40.0	3	100.0	6	50.0
Honea Path town (part)	92	92.4	-	-	(X)	92	8.7	-	(X)	18	-
Ware Shoals town (part)	517	76.8	-	-	(X)	483	48.0	10	-	6	33.3
Due West CCD	3 952	73.9	53	1.3	22.6	3 754	39.0	25	16.0	155	26.5
Donalds town (part)	13	61.5	-	-	(X)	11	100.0	-	(X)	-	(X)
Due West town	1 182	67.6	44	3.7	6.8	1 152	58.0	10	40.0	62	29.0
Aiken County	142 552	44.6	3 252	2.3	43.4	133 139	40.3	1 093	33.5	4 670	37.9
Aiken CCD	52 858	47.9	1 151	2.2	44.0	49 521	41.8	373	38.9	1 956	30.2
Aiken city (part)	25 340	43.3	648	2.6	42.0	23 723	45.9	171	43.9	1 059	30.2
Beech Island CCD	7 895	35.9	134	1.7	54.5	7 397	32.6	59	45.8	129	54.3
North Augusta city (part)	-	(X)	-	(X)	(X)	-	(X)	-	(X)	-	(X)
Edisto-Shaws CCD	4 776	55.9	120	2.5	25.8	4 434	43.7	66	24.2	192	21.9
Jackson CCD	3 362	30.9	62	1.8	66.1	3 186	34.9	29	41.4	106	35.8
Jackson town	1 641	28.4	35	2.1	60.0	1 561	33.0	20	20.0	66	19.7
New Ellenton town (part)	-	(X)	-	(X)	(X)	-	(X)	-	(X)	-	(X)
Monetta CCD	4 305	69.4	113	2.6	38.1	3 991	32.2	18	-	121	49.6
Monetta town (part)	133	76.2	3	2.3	100.0	132	18.2	7	-	3	-
New Ellenton CCD	9 573	47.3	201	2.1	23.4	8 988	38.2	85	48.2	340	50.9
New Ellenton town (part)	2 208	49.2	6	0.3	100.0	2 112	27.6	-	(X)	33	30.3
North Augusta CCD	47 453	33.1	1 191	2.5	48.8	44 152	42.3	307	26.7	1 491	42.2
Aiken city (part)	-	(X)	-	(X)	(X)	-	(X)	-	(X)	-	(X)
Belvedere CDP	5 619	25.6	239	4.3	29.3	5 142	41.0	58	39.7	203	64.5
Burnettown town	2 613	43.9	16	0.6	50.0	2 452	33.0	16	43.8	32	28.1
Clearwater CDP	4 246	40.4	117	2.8	16.2	3 960	38.9	9	33.3	167	80.8
Gloverville CDP	2 723	52.4	8	0.3	100.0	2 441	43.0	11	100.0	24	-
North Augusta city (part)	17 101	24.7	497	2.9	48.1	15 835	47.6	78	16.7	584	31.3
Salley CCD	2 576	81.4	20	0.8	90.0	2 412	26.0	39	10.3	44	75.0
Perry town	237	88.2	-	-	(X)	230	45.2	-	(X)	-	(X)
Salley town	401	81.5	-	-	(X)	377	29.7	4	100.0	8	100.0
Wagener CCD	4 480	75.0	43	1.0	72.1	4 194	38.4	19	57.9	87	24.1
Wagener town	868	86.6	8	0.9	75.0	807	28.7	5	-	12	66.7
Windsor CCD	5 274	56.5	217	4.1	18.0	4 864	37.8	98	28.6	204	55.9
Windsor town	133	65.6	2	1.5	100.0	122	24.6	2	-	8	25.0
Allendale County	11 211	83.6	160	1.4	6.3	10 451	27.8	58	53.4	226	55.3
Allendale CCD	5 318	85.1	123	2.3	4.9	4 951	29.1	38	73.7	146	63.0
Allendale town	4 018	86.9	32	0.8	-	3 719	31.2	10	-	46	30.4
Fairfax CCD	4 085	81.4	21	0.5	19.0	3 856	26.2	12	25.0	42	11.9
Fairfax town	3 160	81.6	15	0.5	26.7	2 974	27.2	12	25.0	34	14.7
Millett CCD	471	68.8	-	-	(X)	424	29.7	-	(X)	7	100.0
Sycamore CCD	1 337	90.1	16	1.2	-	1 220	26.5	8	-	31	67.7
Sycamore town	199	85.9	-	-	(X)	186	28.5	-	(X)	2	100.0
Ulmer town	96	77.1	-	-	(X)	95	36.8	-	(X)	5	60.0
Anderson County	165 740	74.7	2 516	1.5	43.7	154 711	41.2	943	44.1	4 185	35.0
Anderson CCD	72 556	73.1	1 494	2.1	40.1	67 657	45.4	557	46.1	2 087	37.6
Anderson city	25 236	72.8	580	2.3	36.7	23 587	49.9	214	34.1	813	42.3
Centerville CDP	5 432	71.0	120	2.2	69.2	5 016	44.6	52	11.5	251	32.7
Homeland Park CDP	6 200	79.9	62	1.0	37.1	5 778	41.9	27	55.6	174	52.3
Northlake CDP (part)	3 196	55.4	133	4.2	15.8	3 061	49.3	36	86.1	151	34.4
Belton CCD	14 264	79.9	77	0.5	64.9	13 348	38.1	52	51.9	350	23.1
Belton city	4 338	79.3	29	0.7	55.2	4 035	40.3	-	(X)	128	18.8
Brushy Creek CCD	19 665	69.5	252	1.3	59.5	18 368	41.6	91	65.9	504	32.3
Piedmont CDP (part)	3 165	75.7	20	0.6	35.0	2 954	38.8	5	100.0	49	46.9
Powderville CDP	5 318	66.7	95	1.8	47.4	5 034	41.4	41	41.5	154	50.6
Fork CCD	3 993	66.6	99	2.5	70.7	3 784	41.8	24	62.5	127	38.6
Honea Path CCD	7 944	85.7	30	0.4	100.0	7 417	28.4	16	25.0	77	14.3
Honea Path town (part)	3 434	86.3	10	0.3	100.0	3 279	31.1	12	-	31	19.4
Iva CCD	6 044	82.5	24	0.4	45.8	5 641	32.8	6	33.3	69	27.5
Iva town	1 198	77.5	4	0.3	50.0	1 130	42.3	2	100.0	10	-
Pendleton CCD	15 903	71.2	249	1.6	34.5	14 980	39.5	80	26.3	438	27.6
Clemson city (part)	41	29.3	-	-	(X)	41	-	-	(X)	-	(X)
Northlake CDP (part)	616	58.3	-	-	(X)	589	40.6	-	(X)	5	-
Pendleton town	2 992	69.5	79	2.6	25.3	2 776	47.3	22	27.3	112	35.7
Starr CCD	5 132	75.5	47	0.9	76.6	4 771	40.7	-	(X)	65	24.6
Starr town	199	71.9	-	-	(X)	180	22.8	-	(X)	7	-
Williamston-Pelzer CCD	20 239	78.8	244	1.2	27.9	18 745	37.1	117	25.6	468	47.0
Pelzer town	74	64.9	-	-	(X)	69	31.9	-	(X)	-	(X)
West Pelzer town	882	76.1	11	1.2	90.9	805	43.4	-	(X)	9	-
Williamston town	3 887	83.7	72	1.9	20.8	3 591	36.1	11	-	119	44.5
Bamberg County	16 658	85.0	153	0.9	56.9	15 607	34.4	55	70.9	264	17.0
Bamberg CCD	7 309	85.3	121	1.7	49.6	6 844	34.3	47	83.0	124	9.7
Bamberg town	3 791	84.1	97	2.6	45.4	3 534	37.0	9	100.0	87	6.9
Denmark CCD	6 394	84.1	12	0.2	100.0	5 981	36.5	-	(X)	91	25.3
Denmark city	3 345	85.2	12	0.4	100.0	3 117	34.4	-	(X)	54	22.2
Ehrhardt CCD	1 649	87.2	5	0.3	-	1 572	35.1	8	-	19	15.8
Ehrhardt town	649	82.8	5	0.8	-	619	36.2	8	-	17	17.6

Table 1. **Place of Birth, Residence in 1995, and Language: 2000**—Con.

[Data based on a sample (except Tables 65-68). For information on confidentiality protection, coverage, sampling error, and nonsampling error, see Appendix G.
For location of definitions, see "How to Use This Census Report"]

State County County Subdivision Place	Total population	Native population—Percent born in state of residence	Foreign-born population			Population 5 years and over		Speak a language other than English at home			
								Population 5 to 17 years		Population 18 years and over	
			Number	Percent of total population	Percent naturalized citizens	Number	Percent living in different house in 1995	Number	Percent who speak English less than "very well"	Number	Percent who speak English less than "very well"
Bamberg County—Con.											
Olar CCD	1 306	84.7	15	1.1	100.0	1 210	24.0	-	(X)	30	23.3
Govan town	67	61.2	-	-	(X)	65	53.8	-	(X)	-	(X)
Olar town	223	82.9	1	0.4	100.0	217	22.1	-	(X)	6	16.7
Barnwell County	23 478	75.9	130	0.6	36.9	21 850	32.2	78	44.9	375	44.0
Barnwell CCD	9 201	69.9	101	1.1	28.7	8 518	35.2	52	23.1	167	49.1
Barnwell city	5 258	69.1	67	1.3	32.8	4 865	38.4	40	15.0	69	75.4
Hilda town	477	80.3	-	-	(X)	408	36.3	2	100.0	-	(X)
Blackville CCD	4 579	86.7	8	0.2	100.0	4 280	29.5	12	75.0	78	14.1
Blackville town	2 972	87.1	8	0.3	100.0	2 750	29.3	9	100.0	34	32.4
Kline-Snelling CCD	3 939	77.3	12	0.3	83.3	3 667	30.5	7	100.0	71	83.1
Kline town	283	87.4	5	1.8	100.0	255	14.1	-	(X)	19	63.2
Snelling town	279	69.3	2	0.7	-	261	29.9	-	(X)	6	100.0
Williston CCD	5 759	75.8	9	0.2	11.1	5 385	30.8	7	100.0	59	22.0
Elko town	188	91.0	-	-	(X)	183	24.0	-	(X)	-	(X)
Williston town	3 170	78.5	8	0.3	-	2 920	32.1	-	(X)	42	23.8
Beaufort County	120 937	33.5	7 596	6.3	30.7	112 783	56.1	1 600	40.4	9 546	45.8
Beaufort-Port Royal CCD	44 525	37.2	1 664	3.7	41.7	40 616	60.9	550	21.1	3 220	29.9
Beaufort city (part)	12 647	35.1	402	3.2	51.2	11 930	56.2	123	17.9	932	30.0
Burton CDP	7 084	46.0	302	4.3	30.5	6 490	52.2	113	8.0	529	41.8
Laurel Bay CDP	6 862	29.1	258	3.8	25.2	5 607	79.6	85	38.8	343	31.2
Parris Island CDP	4 841	5.1	340	7.0	35.0	4 646	92.4	21	-	797	29.1
Port Royal town (part)	4 022	42.2	159	4.0	40.9	3 637	64.7	58	24.1	263	22.8
Shell Point CDP	2 921	45.7	139	4.8	74.8	2 645	41.9	15	-	153	22.2
Bluffton CCD	19 044	24.4	1 021	5.4	26.5	17 906	66.9	260	59.2	1 027	41.8
Bluffton town	1 398	43.4	69	4.9	5.8	1 277	45.5	12	8.3	86	82.6
Hilton Head Island town (part)	-	(X)	-	(X)	(X)	-	(X)	-	(X)	-	(X)
Hilton Head Island CCD	34 407	18.5	4 324	12.6	25.9	32 848	54.3	633	47.7	4 340	64.0
Hilton Head Island town (part)	33 775	18.5	4 301	12.7	25.7	32 224	54.3	633	47.7	4 306	64.5
St. Helena CCD	18 807	49.5	514	2.7	41.4	17 539	44.4	113	36.3	840	20.2
Beaufort city (part)	142	33.1	-	-	(X)	142	29.6	-	(X)	-	(X)
Hilton Head Island town (part)	-	(X)	-	(X)	(X)	-	(X)	-	(X)	-	(X)
Port Royal town (part)	-	(X)	-	(X)	(X)	-	(X)	-	(X)	-	(X)
Sheldon CCD	4 154	72.5	73	1.8	46.6	3 874	25.3	44	77.3	119	30.3
Yemassee town (part)	130	82.0	2	1.5	-	119	28.6	4	100.0	-	(X)
Berkeley County	142 651	57.1	4 443	3.1	53.7	132 615	47.1	1 267	41.8	6 493	37.2
Bonneau CCD	8 481	76.9	101	1.2	80.2	7 908	33.9	31	35.5	185	41.6
Bonneau town	355	78.7	7	2.0	42.9	349	26.1	-	(X)	10	20.0
Cordesville CCD	3 820	82.3	17	0.4	76.5	3 600	29.5	16	62.5	35	14.3
Jamestown town	101	83.2	-	-	(X)	97	22.7	1	-	-	(X)
Cross CCD	7 291	83.4	60	0.8	15.0	6 919	28.6	21	38.1	132	20.5
Goose Creek-Hanahan CCD	93 150	46.2	3 724	4.0	55.0	86 376	54.6	991	41.6	5 252	35.7
Charleston city (part)	-	(X)	-	(X)	(X)	-	(X)	-	(X)	-	(X)
Goose Creek city (part)	29 162	37.7	1 178	4.0	53.5	26 563	65.0	320	47.2	1 666	32.4
Hanahan city	12 890	50.4	477	3.7	35.8	12 182	54.4	101	61.4	692	44.9
Ladson CDP (part)	10 380	47.3	384	3.7	58.9	9 616	45.5	140	44.3	492	29.3
Summerville town (part)	903	45.8	25	2.8	28.0	832	66.0	-	(X)	17	100.0
Moncks Corner CCD	17 614	71.3	403	2.3	54.1	16 456	35.5	120	52.5	635	47.9
Moncks Corner town	5 991	73.7	206	3.4	22.8	5 488	48.0	82	70.7	281	53.7
St. Stephen CCD	7 665	82.2	36	0.5	2.8	7 107	31.0	47	19.1	106	59.4
St. Stephen town	1 832	84.9	16	0.9	-	1 659	46.0	19	21.1	22	68.2
Wando CCD	4 630	75.8	102	2.2	14.7	4 249	36.5	41	39.0	148	43.9
Charleston city (part)	1 230	60.5	16	1.3	50.0	1 093	76.2	29	55.2	55	34.5
Calhoun County	15 185	81.8	147	1.0	29.3	14 235	29.2	106	35.8	236	44.9
Cameron CCD	2 696	81.1	7	0.3	71.4	2 562	26.5	18	61.1	29	24.1
Cameron town	465	76.0	3	0.6	100.0	450	23.6	-	(X)	3	-
Fort Motte-Lone Star CCD	1 066	81.7	11	1.0	27.3	1 004	27.9	9	33.3	15	13.3
St. Matthews CCD	6 223	83.7	91	1.5	25.3	5 836	30.3	58	37.9	133	50.4
St. Matthews town	2 272	82.8	27	1.2	40.7	2 121	37.0	24	45.8	36	44.4
Sandy Run-Staley CCD	5 200	79.9	38	0.7	31.6	4 833	29.4	21	9.5	59	50.8
Charleston County	309 969	60.3	11 124	3.6	37.7	289 926	50.4	2 735	42.6	15 838	35.8
Bear Swamp CCD	11 922	57.7	324	2.7	63.0	11 012	49.4	85	40.0	503	26.8
Charleston city (part)	7 297	48.4	225	3.1	55.6	6 650	56.9	51	45.1	371	22.1
Hollywood town (part)	-	(X)	-	(X)	(X)	-	(X)	-	(X)	-	(X)
North Charleston city (part)	-	(X)	-	(X)	(X)	-	(X)	-	(X)	-	(X)
Charleston-North Charleston CCD	170 014	63.2	6 473	3.8	36.8	158 855	53.6	1 573	45.3	9 724	39.9
Charleston city (part)	73 839	62.6	2 525	3.4	41.0	70 085	53.0	554	36.5	4 053	31.4
Goose Creek city (part)	-	(X)	-	(X)	(X)	-	(X)	-	(X)	-	(X)
Ladson CDP (part)	2 936	60.9	27	0.9	70.4	2 720	49.7	12	50.0	102	27.5
Lincolnville town	851	80.0	6	0.7	66.7	781	39.1	5	100.0	15	26.7
North Charleston city (part)	76 056	63.3	3 370	4.4	31.8	69 850	56.8	815	54.6	4 794	47.9
Summerville town (part)	32	78.1	-	-	(X)	32	-	-	(X)	-	(X)
Edisto Island CCD	1 558	71.6	30	1.9	-	1 460	37.5	37	37.8	87	14.9
James Island CCD	33 872	55.4	829	2.4	49.8	32 043	45.0	211	36.0	1 388	25.4
Charleston city (part)	12 113	52.5	542	4.5	43.9	11 398	58.5	105	28.6	792	24.6
Folly Beach city (part)	2 037	42.6	50	2.5	48.0	1 967	61.6	-	(X)	75	33.3
Johns Island CCD	12 667	60.7	773	6.1	15.4	11 981	40.2	261	51.3	820	56.1
Charleston city (part)	1 607	69.0	102	6.3	8.8	1 476	38.2	46	84.8	107	37.4
Folly Beach city (part)	-	(X)	-	(X)	(X)	-	(X)	-	(X)	-	(X)
Hollywood town (part)	-	(X)	-	(X)	(X)	-	(X)	-	(X)	-	(X)
Kiawah Island town	1 163	4.4	46	4.0	73.9	1 154	48.2	8	-	56	7.1
Seabrook Island town	1 203	11.4	53	4.4	77.4	1 179	60.0	-	(X)	63	15.9
McClellanville CCD	5 091	80.4	26	0.5	80.8	4 803	28.1	33	-	58	13.8
Awendaw town (part)	1 152	85.8	8	0.7	75.0	1 063	23.6	6	-	9	33.3
McClellanville town	459	72.4	13	2.8	76.9	442	30.1	13	-	27	-
Mount Pleasant town (part)	-	(X)	-	(X)	(X)	-	(X)	-	(X)	-	(X)
Mount Pleasant CCD	59 554	47.5	2 433	4.1	40.1	55 298	55.4	391	27.4	2 786	21.8
Awendaw town (part)	92	71.7	-	-	(X)	84	100.0	-	(X)	-	(X)

Table 1. **Place of Birth, Residence in 1995, and Language: 2000**—Con.

[Data based on a sample (except Tables 65-68). For information on confidentiality protection, coverage, sampling error, and nonsampling error, see Appendix G.
For location of definitions, see "How to Use This Census Report"]

State County County Subdivision Place	Total population	Native population—Percent born in state of residence	Foreign-born population			Population 5 years and over		Speak a language other than English at home			
								Population 5 to 17 years		Population 18 years and over	
			Number	Percent of total population	Percent naturalized citizens	Number	Percent living in different house in 1995	Number	Percent who speak English less than "very well"	Number	Percent who speak English less than "very well"
Charleston County—Con.											
Mount Pleasant CCD—Con.											
Charleston city (part)	-	(X)	-	(X)	(X)	-	(X)	-	(X)	-	(X)
Isle of Palms city	4 583	34.5	208	4.5	43.8	4 362	49.2	16	31.3	184	19.0
Mount Pleasant town (part)	47 386	45.0	2 053	4.3	40.6	43 737	58.6	356	23.9	2 353	19.7
Sullivan's Island town	1 911	52.3	36	1.9	58.3	1 823	43.3	5	60.0	83	30.1
Ravenel CCD	12 707	82.3	181	1.4	43.1	11 975	27.8	115	56.5	386	39.4
Hollywood town (part)	3 831	82.8	59	1.5	45.8	3 605	29.8	52	19.2	95	47.4
Meggett town	1 224	70.9	8	0.7	50.0	1 180	27.5	10	60.0	53	17.0
Ravenel town	2 232	82.5	51	2.3	23.5	2 072	25.3	22	90.9	79	53.2
Wadmalaw Island CCD	2 584	81.7	55	2.1	-	2 499	22.2	29	72.4	86	75.6
Charleston city (part)	-	(X)	-	(X)	(X)	-	(X)	-	(X)	-	(X)
Rockville town	161	71.4	-	-	(X)	160	24.4	-	(X)	2	100.0
Cherokee County	52 537	74.9	707	1.3	37.9	48 722	38.8	251	39.8	1 232	41.2
Blacksburg CCD	9 462	57.9	103	1.1	26.2	8 802	40.2	44	50.0	211	28.0
Blacksburg town	1 922	70.9	7	0.4	14.3	1 742	42.5	14	28.6	12	-
Smyrna town (part)	-	(X)	-	(X)	(X)	-	(X)	-	(X)	-	(X)
Gaffney CCD	33 192	79.6	484	1.5	35.5	30 777	38.3	145	37.2	836	47.8
East Gaffney CDP	3 368	86.3	87	2.6	75.9	3 110	33.4	9	-	116	44.0
Gaffney city	12 945	77.6	117	0.9	27.4	12 109	40.2	18	-	385	44.7
Macedonia CCD	6 617	72.3	66	1.0	62.1	6 113	39.0	53	45.3	123	24.4
Chesnee city (part)	-	(X)	-	(X)	(X)	-	(X)	-	(X)	-	(X)
Saratt CCD	3 266	82.8	54	1.7	51.9	3 030	38.7	9	-	62	29.0
Chester County	34 068	80.2	285	0.8	50.5	31 813	34.0	184	31.5	673	32.5
Chester CCD	18 852	82.0	150	0.8	48.7	17 555	35.2	109	38.5	376	33.5
Chester city	6 353	83.5	50	0.8	28.0	5 923	32.0	49	12.2	108	19.4
Eureka Mill CDP	1 840	84.8	4	0.2	-	1 675	47.4	6	100.0	38	26.3
Gayle Mill CDP	1 148	93.0	4	0.3	100.0	1 077	42.4	8	-	19	-
Lowrys town	210	79.1	4	1.9	100.0	189	34.9	-	(X)	-	(X)
Chester West CCD	3 469	84.3	14	0.4	42.9	3 298	19.6	9	55.6	75	48.0
Great Falls CCD	4 894	84.6	28	0.6	50.0	4 588	34.1	24	41.7	71	18.3
Great Falls town	2 229	85.9	14	0.6	57.1	2 048	35.7	3	33.3	31	22.6
Landsford CCD	5 023	70.2	20	0.4	85.0	4 657	37.0	22	4.5	103	11.7
Fort Lawn town	868	72.6	9	1.0	66.7	758	39.2	8	12.5	26	30.8
Richburg CCD	1 830	69.7	73	4.0	46.6	1 715	41.7	20	-	48	66.7
Richburg town	339	94.1	-	-	(X)	320	12.2	-	(X)	2	100.0
Chesterfield County	42 768	70.7	689	1.6	23.4	39 878	34.8	307	38.8	1 038	53.5
Cheraw CCD	13 951	75.6	141	1.0	46.1	13 056	31.5	123	22.8	294	51.7
Cheraw town	5 705	73.7	68	1.2	38.2	5 278	40.6	30	13.3	142	33.1
Chesterfield CCD	6 771	76.5	23	0.3	30.4	6 370	35.5	42	26.2	118	33.1
Chesterfield town	1 300	76.6	12	0.9	25.0	1 209	29.4	18	38.9	20	75.0
Ruby town (part)	66	50.0	4	6.1	100.0	55	36.4	-	(X)	3	-
Jefferson CCD	3 584	62.9	33	0.9	39.4	3 302	36.2	14	71.4	48	31.3
Jefferson town	700	67.4	7	1.0	-	655	35.9	1	-	11	36.4
McBee CCD	2 492	84.8	108	4.3	25.9	2 350	35.4	33	36.4	118	70.3
McBee town	672	88.2	3	0.4	-	636	30.7	2	100.0	10	100.0
Mount Croghan CCD	2 455	68.6	20	0.8	-	2 284	34.6	17	88.2	67	28.4
Mount Croghan town	133	50.0	17	12.8	-	123	50.4	17	88.2	16	81.3
Ruby town (part)	268	76.9	-	-	(X)	232	35.8	-	(X)	3	66.7
Pageland CCD	8 774	50.5	364	4.1	13.2	8 076	41.4	59	62.7	350	67.7
Pageland town	2 526	56.2	201	8.0	7.5	2 338	45.3	25	76.0	204	87.3
Patrick CCD	4 741	84.3	-	-	(X)	4 440	30.0	19	31.6	43	23.3
Patrick town	330	89.1	-	-	(X)	296	21.6	-	(X)	-	(X)
Clarendon County	32 502	82.1	407	1.3	24.8	30 529	35.6	285	39.6	740	41.8
Alcolu CCD	2 383	90.0	-	-	(X)	2 243	22.8	9	-	-	(X)
Manning CCD	12 003	78.4	245	2.0	13.5	11 252	38.4	154	46.8	354	54.0
Manning city	3 991	86.6	89	2.2	37.1	3 733	32.4	36	-	101	42.6
Manning East CCD	2 690	82.1	32	1.2	46.9	2 524	28.2	19	-	24	50.0
Paxville CCD	2 573	86.5	16	0.6	43.8	2 395	24.7	16	93.8	28	32.1
Paxville town	227	82.8	-	-	(X)	221	20.4	-	(X)	3	-
Sardinia CCD	3 031	88.9	6	0.2	100.0	2 924	53.4	32	12.5	150	13.3
Summerton CCD	6 624	76.7	62	0.9	62.9	6 224	32.9	43	46.5	104	35.6
Summerton town	1 109	81.1	11	1.0	72.7	1 025	30.2	3	-	21	28.6
Turbeville CCD	3 198	91.4	46	1.4	2.2	2 967	37.6	12	16.7	80	50.0
Turbeville town	606	93.4	11	1.8	9.1	566	41.9	2	100.0	16	62.5
Colleton County	38 264	78.4	453	1.2	37.3	35 628	35.8	158	21.5	865	36.2
Cottageville CCD	5 330	71.7	55	1.0	50.9	4 960	37.1	18	-	123	24.4
Cottageville town	706	63.5	21	3.0	57.1	664	45.8	11	-	18	5.6
Green Pond CCD	2 417	68.0	30	1.2	83.3	2 298	40.6	28	-	85	14.1
Edisto Beach town	649	44.4	18	2.8	100.0	641	54.8	1	-	20	30.0
Hendersonville CCD	5 996	81.8	21	0.4	-	5 531	33.6	19	42.1	85	41.2
Walterboro city (part)	321	79.8	-	-	(X)	258	29.5	-	(X)	-	(X)
Lodge CCD	1 961	83.8	63	3.2	3.2	1 853	26.9	19	36.8	72	69.4
Lodge town	116	80.7	2	1.7	100.0	113	29.2	-	(X)	2	100.0
Smoaks CCD	2 018	86.2	3	0.1	-	1 876	26.0	6	33.3	46	21.7
Smoaks town	142	85.9	-	-	(X)	139	25.2	-	(X)	-	(X)
Williams town	139	75.0	3	2.2	-	127	18.9	-	(X)	3	-
Walterboro CCD	20 542	79.1	281	1.4	40.6	19 110	37.4	68	25.0	454	38.8
Walterboro city (part)	4 593	76.9	49	1.1	51.0	4 258	41.5	25	-	130	48.5
Darlington County	67 394	83.0	584	0.9	44.0	62 811	35.8	376	47.3	1 522	42.6
Darlington CCD	25 558	81.4	280	1.1	47.5	23 867	36.5	199	31.2	675	44.6
Darlington city	6 996	82.9	95	1.4	52.6	6 576	37.4	99	38.4	238	42.4
Hartsville CCD	19 300	82.3	161	0.8	47.8	17 961	35.3	87	87.4	450	25.1
Hartsville city (part)	7 482	80.4	92	1.2	41.3	6 918	41.6	39	71.8	174	26.4
Lake Swamp CCD	4 526	89.1	16	0.4	-	4 230	34.0	14	100.0	84	20.2
Lamar CCD	3 584	89.2	7	0.2	14.3	3 349	32.5	17	52.9	26	76.9
Lamar town	976	86.4	5	0.5	20.0	954	31.2	3	-	8	62.5

Table 1. **Place of Birth, Residence in 1995, and Language: 2000**—Con.

[Data based on a sample (except Tables 65-68). For information on confidentiality protection, coverage, sampling error, and nonsampling error, see Appendix G.
For location of definitions, see "How to Use This Census Report"]

State County County Subdivision Place	Total population	Native population—Percent born in state of residence	Foreign-born population			Population 5 years and over		Speak a language other than English at home			
								Population 5 to 17 years		Population 18 years and over	
			Number	Percent of total population	Percent naturalized citizens	Number	Percent living in different house in 1995	Number	Percent who speak English less than "very well"	Number	Percent who speak English less than "very well"
Darlington County—Con.											
North Hartsville CCD	10 503	81.6	86	0.8	24.4	9 761	39.2	45	31.1	200	85.0
Hartsville city (part)	97	52.6	-	-	(X)	97	63.9	-	(X)	-	(X)
North Hartsville CDP	3 260	81.1	51	1.6	-	3 033	29.9	15	-	74	78.4
Society Hill CCD	3 923	87.0	34	0.9	73.5	3 643	29.6	14	21.4	87	31.0
Society Hill town	734	83.9	2	0.3	100.0	678	21.8	9	33.3	11	27.3
Dillon County	30 722	83.9	309	1.0	21.7	28 497	35.4	241	41.1	719	52.4
Dillon CCD	10 410	80.9	23	0.2	21.7	9 619	39.6	39	41.0	183	47.0
Dillon city	6 264	80.7	16	0.3	31.3	5 853	37.0	16	-	128	39.1
Hamer CCD	5 367	87.5	165	3.1	13.3	4 958	32.2	105	49.5	245	58.8
Lake View CCD	4 547	83.5	38	0.8	26.3	4 295	32.4	26	34.6	76	36.8
Lake View town	812	80.1	12	1.5	33.3	786	33.1	10	50.0	21	28.6
Latta CCD	6 873	84.7	47	0.7	27.7	6 383	34.2	39	46.2	125	42.4
Latta town	1 369	81.0	4	0.3	100.0	1 293	37.4	4	50.0	20	45.0
Little Rock CCD	3 525	86.0	36	1.0	47.2	3 242	34.4	32	12.5	90	73.3
Dorchester County	96 413	55.4	2 690	2.8	51.3	89 935	47.6	993	37.1	3 485	30.6
Harleyville CCD	5 503	85.3	44	0.8	15.9	5 167	31.4	60	20.0	100	18.0
Harleyville town	578	81.7	-	-	(X)	534	33.0	3	-	7	28.6
Reevesville CCD	2 531	88.4	11	0.4	54.5	2 374	24.3	14	57.1	24	50.0
Reevesville town (part)	222	95.5	-	-	(X)	202	15.3	2	100.0	-	(X)
Ridgeville CCD	5 632	73.3	132	2.3	39.4	5 351	39.9	60	76.7	288	50.3
Ridgeville town	1 673	68.0	20	1.2	30.0	1 630	54.6	1	100.0	124	35.5
St. George CCD	5 062	84.5	23	0.5	52.2	4 795	31.0	41	56.1	66	31.8
Reevesville town (part)	-	(X)	-	(X)	(X)	-	(X)	-	(X)	-	(X)
St. George town	2 050	78.5	10	0.5	-	1 931	43.8	32	71.9	32	34.4
Summerville CCD	77 685	48.9	2 480	3.2	52.5	72 248	51.2	818	34.1	3 007	29.0
North Charleston city (part)	3 386	43.7	194	5.7	67.0	3 063	73.7	27	29.6	192	22.4
Summerville town (part)	27 334	48.9	890	3.3	33.3	25 422	51.8	270	38.9	970	37.5
Edgefield County	24 595	55.7	312	1.3	49.4	23 161	37.4	201	52.7	816	43.4
Edgefield CCD	8 110	61.8	87	1.1	50.6	7 748	43.7	67	35.8	327	44.3
Edgefield town	4 484	66.7	44	1.0	61.4	4 326	56.2	10	100.0	239	48.5
Johnston CCD	4 413	78.6	28	0.6	28.6	4 101	35.9	57	80.7	95	57.9
Johnston town	2 298	80.8	26	1.1	30.8	2 185	37.8	39	71.8	68	64.7
Pleasant Lane CCD	995	90.1	-	-	(X)	923	36.9	26	30.8	12	-
Stevens Creek CCD	8 062	30.7	164	2.0	51.2	7 527	32.4	25	76.0	240	33.8
Murphys Estates CDP	1 411	25.1	23	1.6	100.0	1 310	23.1	-	(X)	20	100.0
North Augusta city (part)	75	34.7	-	-	(X)	75	29.3	-	(X)	5	-
Trenton CCD	3 015	60.2	33	1.1	54.5	2 862	35.5	26	34.6	142	51.4
Trenton town	255	61.7	2	0.8	-	242	28.5	4	100.0	8	25.0
Fairfield County	23 454	84.6	110	0.5	28.2	21 913	29.5	135	36.3	385	41.3
Monticello-Salem CCD	2 189	93.4	-	-	(X)	2 048	23.8	12	100.0	11	54.5
Ridgeway CCD	5 289	80.2	54	1.0	40.7	5 024	32.3	27	51.9	116	47.4
Blythewood town (part)	-	(X)	-	(X)	(X)	-	(X)	-	(X)	-	(X)
Ridgeway town	293	74.1	-	-	(X)	277	26.4	2	100.0	1	100.0
Winnsboro North CCD	4 122	83.7	-	-	(X)	3 897	24.1	32	-	64	35.9
Winnsboro town (part)	12	100.0	-	-	(X)	12	58.3	-	(X)	-	(X)
Winnsboro South CCD	11 854	85.3	56	0.5	16.1	10 944	31.3	64	35.9	194	38.7
Winnsboro town (part)	3 816	85.2	-	-	(X)	3 445	26.7	14	100.0	55	40.0
Winnsboro Mills CDP	2 239	82.3	34	1.5	-	2 065	49.5	-	(X)	48	35.4
Florence County	125 761	78.4	2 240	1.8	44.0	117 636	40.4	1 051	36.5	3 729	37.2
Coward CCD	3 420	92.5	19	0.6	63.2	3 209	24.9	4	-	75	48.0
Coward town	643	92.5	1	0.2	-	599	33.9	3	-	4	-
Danwood CCD	12 402	77.5	142	1.1	26.8	11 555	38.2	81	53.1	296	37.5
Florence city (part)	120	53.3	-	-	(X)	120	80.8	-	(X)	-	(X)
Florence CCD	63 744	71.9	1 618	2.5	46.5	59 684	46.1	605	40.2	2 522	39.3
Florence city (part)	29 592	74.8	585	2.0	42.4	27 746	45.6	263	38.0	939	39.9
Quinby town	873	72.1	12	1.4	75.0	829	30.2	12	75.0	33	45.5
Johnsonville CCD	6 416	86.7	27	0.4	44.4	5 958	29.5	67	32.8	87	17.2
Johnsonville city	1 435	82.2	11	0.8	54.5	1 327	36.4	20	20.0	42	16.7
Lake City-Scranton CCD	13 122	89.4	59	0.4	47.5	12 225	37.9	59	49.2	178	32.0
Lake City city	6 428	91.5	25	0.4	100.0	5 987	37.6	27	77.8	55	18.2
Scranton town	923	87.0	2	0.2	-	886	38.9	1	100.0	14	35.7
Olanta CCD	4 062	88.6	20	0.5	100.0	3 815	30.1	71	26.8	79	39.2
Olanta town	621	87.0	4	0.6	100.0	578	31.8	13	38.5	15	60.0
Pamplico CCD	16 062	82.1	268	1.7	42.5	15 099	35.6	127	18.1	368	35.3
Florence city (part)	594	59.8	27	4.5	74.1	520	60.8	5	-	59	16.9
Pamplico town	1 095	85.3	12	1.1	16.7	999	38.9	6	33.3	26	23.1
Sardis CCD	2 785	90.2	66	2.4	-	2 595	29.4	27	-	63	-
Timmonsville town (part)	-	(X)	-	(X)	(X)	-	(X)	-	(X)	-	(X)
Timmonsville CCD	3 748	86.6	21	0.6	47.6	3 496	33.0	10	50.0	61	26.2
Timmonsville town (part)	2 317	85.8	15	0.6	66.7	2 164	33.1	5	100.0	51	31.4
Georgetown County	55 797	70.0	1 211	2.2	44.8	52 353	38.0	230	49.1	1 616	44.1
Andrews CCD	7 929	86.4	84	1.1	10.7	7 380	28.9	22	63.6	192	42.7
Andrews town (part)	3 094	85.9	19	0.6	36.8	2 904	32.5	9	55.6	37	37.8
Georgetown CCD	20 111	78.1	594	3.0	43.3	18 628	35.8	135	57.0	680	59.9
Georgetown city	8 934	77.0	203	2.3	32.0	8 329	41.2	65	53.8	273	61.9
Plantersville CCD	3 199	87.7	-	-	(X)	2 998	22.7	35	37.1	47	-
Pleasant Hill-Folly Grove CCD	3 994	89.6	5	0.1	-	3 721	24.9	-	(X)	77	35.1
Sampit-Santee CCD	3 918	88.1	72	1.8	15.3	3 652	26.5	15	46.7	98	72.4
Waccamaw CCD	16 646	39.7	456	2.7	58.3	15 974	53.3	23	8.7	522	23.9
Murrells Inlet CDP	5 492	38.5	109	2.0	65.1	5 297	46.1	5	-	140	37.9
Pawleys Island town	132	64.1	4	3.0	50.0	132	38.6	2	100.0	8	25.0
Greenville County	379 616	61.5	18 420	4.9	29.6	354 190	48.5	4 602	36.7	20 406	49.9
Fountain Inn CCD	9 074	71.0	95	1.0	38.9	8 384	44.3	54	42.6	192	17.2
Fountain Inn city (part)	4 670	68.3	70	1.5	41.4	4 256	51.4	38	18.4	92	8.7
Greenville CCD	232 735	61.1	13 493	5.8	27.1	217 687	50.3	3 298	37.1	14 825	52.3

Table 1. **Place of Birth, Residence in 1995, and Language: 2000**—Con.

[Data based on a sample (except Tables 65-68). For information on confidentiality protection, coverage, sampling error, and nonsampling error, see Appendix G.
For location of definitions, see "How to Use This Census Report"]

State County County Subdivision Place	Total population	Native population—Percent born in state of residence	Foreign-born population			Population 5 years and over		Speak a language other than English at home			
								Population 5 to 17 years		Population 18 years and over	
			Number	Percent of total population	Percent naturalized citizens	Number	Percent living in different house in 1995	Number	Percent who speak English less than "very well"	Number	Percent who speak English less than "very well"
Greenville County—Con.											
Greenville CCD—Con.											
Berea CDP	14 152	74.4	1 635	11.6	19.1	13 248	46.8	377	45.4	1 558	79.8
City View CDP	1 285	70.9	46	3.6	23.9	1 158	65.7	8	100.0	68	77.9
Dunean CDP	4 151	76.3	256	6.2	7.4	3 915	42.4	47	59.6	228	50.0
Five Forks CDP	8 052	40.0	316	3.9	47.5	7 259	64.8	109	20.2	391	38.6
Gantt CDP	14 005	79.2	310	2.2	16.1	13 037	41.3	272	41.2	421	43.2
Golden Grove CDP (part)	87	82.8	-	-	(X)	87	42.5	-	(X)	-	(X)
Greenville city	56 334	64.5	2 419	4.3	22.4	53 204	53.2	458	29.5	3 222	43.8
Greer city (part)	-	(X)	-	(X)	(X)	-	(X)	-	(X)	-	(X)
Judson CDP	2 416	81.5	81	3.4	28.4	2 256	56.9	9	-	63	49.2
Mauldin city (part)	15 082	50.4	774	5.1	29.6	14 052	54.5	180	8.9	781	31.8
Parker CDP	10 650	72.5	563	5.3	15.1	9 968	42.6	124	54.0	595	71.6
Sans Souci CDP	7 944	69.5	614	7.7	21.0	7 433	47.2	107	69.2	650	76.2
Taylors CDP (part)	8 532	49.7	456	5.3	32.9	7 979	41.4	137	5.8	580	51.4
Travelers Rest city (part)	491	71.1	-	-	(X)	450	83.6	-	(X)	-	(X)
Wade Hampton CDP	20 310	52.6	2 004	9.9	28.2	19 323	44.4	404	37.9	2 200	58.3
Welcome CDP	6 252	73.8	373	6.0	13.9	5 857	41.6	181	53.6	331	59.5
Greer CCD	15 676	68.8	867	5.5	22.8	14 690	45.5	181	51.9	854	67.6
Greer city (part)	9 874	65.5	746	7.6	21.2	9 196	53.9	131	59.5	749	68.5
Highland CCD	10 697	66.7	110	1.0	35.5	10 052	38.2	59	44.1	233	51.1
Piedmont CCD	13 285	73.6	93	0.7	59.1	12 342	41.5	72	90.3	214	19.6
Golden Grove CDP (part)	2 318	73.0	17	0.7	52.9	2 246	38.7	-	(X)	42	38.1
Piedmont CDP (part)	1 529	77.7	9	0.6	100.0	1 440	48.8	-	(X)	12	100.0
Simpsonville CCD	34 579	51.2	1 745	5.0	38.6	31 713	53.0	368	20.1	1 648	43.6
Fountain Inn city (part)	-	(X)	-	(X)	(X)	-	(X)	-	(X)	-	(X)
Mauldin city (part)	-	(X)	-	(X)	(X)	-	(X)	-	(X)	-	(X)
Simpsonville city	14 367	53.9	883	6.1	31.4	13 251	51.0	200	26.0	788	52.8
Slater CCD	5 130	73.2	201	3.9	16.4	4 842	36.1	64	73.4	260	50.4
Slater-Marietta CDP	2 117	75.2	179	8.5	14.5	1 990	37.8	49	65.3	152	81.6
Taylors CCD	30 846	52.9	1 376	4.5	43.2	28 696	48.4	374	33.2	1 620	36.4
Greer city (part)	1 046	40.7	164	15.7	36.6	920	93.8	40	40.0	176	54.0
Taylors CDP (part)	11 321	58.8	425	3.8	50.6	10 439	44.3	77	23.4	542	43.9
Tigerville CCD	6 666	68.6	64	1.0	51.6	6 221	42.1	13	-	57	54.4
Travelers Rest CCD	12 720	67.3	246	1.9	47.2	11 838	42.2	60	11.7	366	29.5
Travelers Rest city (part)	3 591	62.5	114	3.2	21.9	3 297	55.3	20	-	136	44.1
Woodville CCD	8 208	73.3	130	1.6	13.1	7 725	35.8	59	13.6	137	56.9
Greenwood County	66 271	77.4	1 842	2.8	24.7	61 657	45.4	590	36.8	2 394	58.4
Greenwood CCD	46 866	76.0	1 716	3.7	22.7	43 521	50.2	495	36.8	2 052	61.0
Coronaca CDP	195	94.4	-	-	(X)	195	26.2	-	(X)	-	(X)
Greenwood city	21 870	80.4	1 189	5.4	16.8	20 243	53.7	282	48.6	1 324	73.3
Promised Land CDP	472	91.7	-	-	(X)	440	18.6	-	(X)	16	100.0
Kirksey CCD	2 174	82.4	-	-	(X)	2 031	30.6	7	100.0	-	(X)
Ninety Six CCD	6 977	79.5	69	1.0	40.6	6 535	31.7	67	41.8	192	35.4
Ninety Six town	1 943	81.0	21	1.1	76.2	1 799	34.2	23	82.6	86	45.3
Troy CCD	2 045	84.7	43	2.1	62.8	1 894	34.0	8	-	63	68.3
Bradley CDP	103	83.5	-	-	(X)	96	43.8	-	(X)	11	100.0
Troy town	97	91.8	-	-	(X)	91	18.7	-	(X)	-	(X)
Ware Shoals-Hodges CCD	8 209	80.1	14	0.2	78.6	7 676	36.5	13	-	87	42.5
Cokesbury CDP	266	81.6	-	-	(X)	259	35.1	-	(X)	-	(X)
Hodges town	171	68.4	-	-	(X)	164	42.7	-	(X)	-	(X)
Ware Shoals town (part)	1 824	78.0	13	0.7	76.9	1 666	39.2	13	-	36	30.6
Hampton County	21 386	77.7	158	0.7	39.9	19 957	31.2	93	48.4	433	35.8
Brunson CCD	1 131	86.8	20	1.8	15.0	1 079	23.0	4	100.0	47	55.3
Brunson town	586	87.7	18	3.1	16.7	558	23.1	2	100.0	27	40.7
Estill CCD	7 316	71.0	72	1.0	30.6	6 889	34.2	36	69.4	234	32.5
Estill town	2 480	86.8	46	1.9	8.7	2 276	29.1	15	26.7	74	43.2
Gifford town	391	95.1	2	0.5	100.0	355	22.0	1	100.0	4	-
Luray town	98	78.2	11	11.2	100.0	91	20.9	10	100.0	11	81.8
Furman-Scotia CCD	2 024	85.3	-	-	(X)	1 869	26.5	3	-	16	31.3
Furman town	274	92.7	-	-	(X)	256	28.1	-	(X)	-	(X)
Scotia town	239	90.8	-	-	(X)	224	18.3	-	(X)	-	(X)
Hampton-Varnville CCD	8 521	79.6	46	0.5	43.5	7 926	31.9	43	27.9	101	30.7
Hampton town	2 742	78.8	16	0.6	18.8	2 541	34.2	28	28.6	40	42.5
Varnville town	2 093	75.3	4	0.2	-	1 931	37.8	7	28.6	27	33.3
Yemassee CCD	2 394	81.0	20	0.8	90.0	2 194	27.7	7	57.1	35	48.6
Yemassee town (part)	655	74.1	17	2.6	88.2	598	32.3	5	40.0	26	38.5
Horry County	196 629	47.2	7 806	4.0	41.6	185 564	50.7	2 105	41.4	9 523	43.8
Aynor CCD	8 908	85.1	53	0.6	5.7	8 317	30.4	27	59.3	148	43.9
Aynor town	597	81.5	4	0.7	75.0	538	33.3	-	(X)	4	100.0
Conway CCD	33 575	70.3	708	2.1	11.6	31 323	44.7	286	62.2	1 090	59.0
Bucksport CDP	988	85.3	18	1.8	-	906	42.9	23	-	39	64.1
Conway city (part)	10 842	72.0	237	2.2	10.5	10 057	44.1	111	76.6	397	51.9
Conway East CCD	31 639	41.1	1 152	3.6	38.8	29 613	57.5	477	51.8	1 375	46.7
Conway city (part)	953	31.0	-	-	(X)	935	84.2	-	(X)	99	21.2
Forestbrook CDP	3 262	35.4	77	2.4	66.2	3 000	53.7	53	39.6	85	27.1
North Myrtle Beach city (part)	-	(X)	-	(X)	(X)	-	(X)	-	(X)	-	(X)
Red Hill CDP	10 623	38.8	511	4.8	43.4	10 007	54.8	175	76.0	575	64.0
Socastee CDP (part)	2 750	49.1	134	4.9	11.9	2 559	47.2	48	22.9	140	70.7
Floyds CCD	3 195	80.9	71	2.2	-	3 010	30.2	62	79.0	59	86.4
Little River CCD	26 315	30.9	1 123	4.3	50.1	25 067	54.4	199	49.7	1 304	38.4
Atlantic Beach town	369	62.5	108	29.3	1.9	343	62.7	19	52.6	98	94.9
Briarcliffe Acres town	473	21.9	11	2.3	54.5	449	38.5	2	-	29	31.0
Little River CDP	6 904	28.3	187	2.7	78.1	6 608	58.4	34	-	209	31.1
North Myrtle Beach city (part)	11 006	23.7	499	4.5	40.9	10 565	57.6	44	25.0	561	32.4
Longs CCD	5 625	67.4	232	4.1	31.5	5 214	34.6	59	22.0	330	37.9
Loris CCD	13 785	74.0	198	1.4	48.0	12 919	35.9	192	36.5	362	42.3
Loris city	2 057	76.2	62	3.0	-	1 908	44.7	37	43.2	55	65.5
Myrtle Beach CCD	73 587	31.8	4 269	5.8	46.5	70 101	56.5	803	24.9	4 855	41.1
Garden City CDP	9 252	20.9	450	4.9	60.4	9 055	57.9	71	7.0	471	22.5

Table 1. **Place of Birth, Residence in 1995, and Language: 2000**—Con.

[Data based on a sample (except Tables 65-68). For information on confidentiality protection, coverage, sampling error, and nonsampling error, see Appendix G.
For location of definitions, see "How to Use This Census Report"]

State County County Subdivision Place	Total population	Native population—Percent born in state of residence	Foreign-born population			Population 5 years and over		Speak a language other than English at home			
								Population 5 to 17 years		Population 18 years and over	
			Number	Percent of total population	Percent naturalized citizens	Number	Percent living in different house in 1995	Number	Percent who speak English less than "very well"	Number	Percent who speak English less than "very well"
Horry County—Con.											
Myrtle Beach CCD—Con.											
Myrtle Beach city	22 607	38.2	1 904	8.4	32.4	21 411	56.5	342	33.3	2 043	52.0
North Myrtle Beach city (part)	-	(X)	-	(X)	(X)	-	(X)	-	(X)	-	(X)
Socastee CDP (part)	11 479	34.3	643	5.6	55.1	10 838	48.7	128	3.9	831	45.6
Surfside Beach town	4 501	28.1	145	3.2	47.6	4 320	52.5	15	53.3	239	38.9
Jasper County	20 678	60.4	1 124	5.4	15.4	19 167	39.5	298	20.5	1 176	62.2
Grays-Tillman CCD	5 247	71.7	28	0.5	100.0	4 859	30.1	8	-	69	34.8
Hardeeville CCD	6 555	51.7	659	10.1	6.7	6 048	43.9	152	35.5	625	74.9
Hardeeville city	1 845	49.0	413	22.4	3.4	1 610	55.0	82	25.6	365	87.4
Ridgeland CCD	8 876	59.7	437	4.9	23.1	8 260	41.9	138	5.1	482	49.6
Ridgeland town	2 556	39.8	292	11.4	14.0	2 395	63.8	43	16.3	270	65.2
Kershaw County	52 647	71.8	869	1.7	66.4	49 292	39.5	334	57.8	1 292	35.1
Bethune CCD	2 423	85.7	46	1.9	69.6	2 250	32.2	4	75.0	74	44.6
Bethune town	332	76.2	4	1.2	-	315	16.5	3	100.0	8	50.0
Boykin CCD	2 773	79.0	55	2.0	78.2	2 615	38.0	-	(X)	63	11.1
Camden CCD	16 816	72.4	321	1.9	56.4	15 855	38.3	112	74.1	421	42.3
Camden city	6 698	70.2	119	1.8	52.9	6 254	40.3	-	(X)	148	27.0
Camden Northeast CCD	3 965	75.9	-	-	(X)	3 711	44.7	25	100.0	33	60.6
Elgin CCD	21 879	65.8	405	1.9	77.5	20 322	41.9	188	41.0	623	32.4
Elgin town	864	54.9	23	2.7	47.8	790	46.5	23	34.8	35	22.9
Lugoff CDP	6 117	68.3	117	1.9	84.6	5 603	37.5	40	15.0	161	39.1
Mount Pisgah CCD	2 413	83.6	30	1.2	-	2 286	36.5	-	(X)	40	32.5
Westville CCD	2 378	81.5	12	0.5	58.3	2 253	30.6	5	100.0	38	-
Lancaster County	61 351	74.0	827	1.3	28.9	57 411	37.3	432	46.5	1 580	39.2
Heath Springs CCD	5 063	85.4	10	0.2	100.0	4 758	26.2	18	-	78	23.1
Heath Springs town	867	89.0	4	0.5	100.0	790	22.9	1	-	18	50.0
Kershaw CCD	7 880	81.8	42	0.5	38.1	7 503	38.5	59	22.0	291	19.9
Kershaw town	1 684	85.1	17	1.0	47.1	1 586	39.8	10	40.0	35	40.0
Lancaster CCD	38 110	77.0	695	1.8	22.9	35 630	39.7	282	54.3	991	50.9
Elgin CDP	2 390	75.9	9	0.4	-	2 171	29.9	-	(X)	35	54.3
Irwin CDP	1 361	76.5	90	6.6	14.4	1 284	37.6	-	(X)	76	64.5
Lancaster city	8 438	75.4	169	2.0	11.2	7 924	44.3	52	28.8	221	36.2
Lancaster Mill CDP	1 959	85.5	-	-	(X)	1 756	47.2	6	-	19	36.8
Springdale CDP	2 863	81.3	141	4.9	-	2 714	53.3	72	59.7	134	100.0
Tradesville CCD	3 239	71.8	-	-	(X)	2 959	35.1	21	-	41	34.1
Van Wyck CCD	7 059	42.2	80	1.1	67.5	6 561	32.2	52	67.3	179	14.5
Laurens County	69 567	81.0	1 087	1.6	28.2	64 984	38.6	535	60.7	1 810	46.0
Clinton CCD	15 660	83.4	231	1.5	45.0	14 775	37.5	62	12.9	463	35.2
Clinton city	8 129	80.8	120	1.5	56.7	7 711	41.9	35	22.9	253	22.1
Cross Hill CCD	5 819	80.7	34	0.6	44.1	5 436	41.6	25	52.0	113	22.1
Cross Hill town	616	90.1	2	0.3	-	582	32.3	12	-	14	35.7
Mountville CDP	89	93.3	-	-	(X)	89	18.0	-	(X)	5	-
Waterloo town	187	85.5	1	0.5	100.0	167	38.9	-	(X)	4	100.0
Gray Court CCD	16 745	74.2	301	1.8	14.6	15 480	42.4	171	60.2	429	38.9
Fountain Inn city (part)	1 335	79.4	8	0.6	-	1 221	45.5	-	(X)	62	12.9
Gray Court town	1 072	90.8	71	6.6	-	987	36.5	33	57.6	71	83.1
Joanna CCD	2 528	89.2	5	0.2	100.0	2 384	25.8	15	33.3	50	18.0
Joanna CDP	1 700	88.2	5	0.3	100.0	1 591	23.3	10	-	37	24.3
Laurens CCD	22 128	83.3	442	2.0	25.6	20 630	38.8	213	74.2	654	65.9
Laurens city	9 699	82.4	124	1.3	15.3	8 945	40.8	132	77.3	216	62.0
Watts Mills CDP	1 480	84.9	176	11.9	13.6	1 350	56.1	23	73.9	196	86.7
Princeton CCD	6 687	82.0	74	1.1	33.8	6 279	34.0	49	77.6	101	36.6
Princeton CDP	55	100.0	-	-	(X)	44	-	-	(X)	-	(X)
Ware Shoals town (part)	-	(X)	-	(X)	(X)	-	(X)	-	(X)	-	(X)
Lee County	20 119	87.4	418	2.1	6.2	18 833	32.4	149	45.6	876	54.6
Ashwood CCD	3 849	89.2	124	3.2	6.5	3 585	25.8	29	79.3	141	80.9
Bishopville CCD	10 939	85.1	161	1.5	9.9	10 262	35.9	68	39.7	529	45.4
Bishopville city	3 716	82.4	115	3.1	7.8	3 436	37.7	23	21.7	202	58.9
Lynchburg CCD	2 119	90.9	116	5.5	1.7	2 004	30.2	20	60.0	107	89.7
Lynchburg town	562	84.3	116	20.6	1.7	520	40.4	16	75.0	98	98.0
St. Charles CCD	1 646	87.4	-	-	(X)	1 529	27.1	19	31.6	77	7.8
Stokes Bridge-Cypress CCD	1 566	93.9	17	1.1	-	1 453	32.4	13	-	22	100.0
Lexington County	216 014	65.8	6 283	2.9	34.6	201 383	44.8	2 650	39.1	8 028	41.2
Batesburg-Leesville CCD	9 036	84.1	81	0.9	37.0	8 449	36.7	48	37.5	245	33.9
Batesburg-Leesville town (part)	5 103	84.9	56	1.1	37.5	4 768	39.8	24	33.3	145	43.4
Chapin CCD	9 329	64.2	234	2.5	69.2	8 836	39.6	104	41.3	254	27.6
Chapin town	625	69.6	30	4.8	43.3	582	46.0	10	60.0	16	43.8
Gilbert CCD	15 857	73.1	319	2.0	25.1	14 800	41.9	199	51.8	659	47.0
Gilbert town	489	72.7	17	3.5	23.5	424	44.8	10	60.0	20	45.0
Summit town	206	76.2	-	-	(X)	188	39.4	-	(X)	3	66.7
Irmo CCD	35 410	52.2	1 557	4.4	38.0	33 240	46.2	500	46.6	1 613	29.5
Columbia city (part)	319	21.7	61	19.1	-	307	100.0	-	(X)	49	20.4
Irmo town (part)	4 068	54.5	136	3.3	77.2	3 739	41.9	69	29.0	138	27.5
Seven Oaks CDP	15 844	55.6	837	5.3	36.9	14 911	48.2	226	51.3	885	34.0
Lexington CCD	57 139	62.3	1 490	2.6	36.7	52 802	46.9	917	31.8	1 931	41.9
Cayce city (part)	47	53.2	-	-	(X)	47	76.6	-	(X)	-	(X)
Lexington town	9 383	55.8	363	3.9	30.0	8 718	63.5	138	24.6	412	53.9
Oak Grove CDP (part)	4 164	70.2	64	1.5	59.4	3 960	37.2	117	35.9	84	33.3
Red Bank CDP	8 628	67.1	310	3.6	27.4	7 896	39.6	180	31.7	292	46.9
Springdale town (part)	-	(X)	-	(X)	(X)	-	(X)	-	(X)	-	(X)
Pelion CCD	16 811	68.6	280	1.7	33.2	15 531	42.2	215	43.7	376	47.1
Pelion town	611	64.3	3	0.5	-	566	44.9	8	37.5	7	57.1
Swansea CCD	13 714	74.0	117	0.9	35.0	12 520	48.5	131	26.7	388	37.9
Gaston town (part)	915	75.6	13	1.4	46.2	835	35.7	9	55.6	20	45.0
Swansea town	523	89.1	-	-	(X)	476	29.6	6	-	3	33.3
West Columbia-Cayce CCD	58 718	70.0	2 205	3.8	28.7	55 205	44.8	536	40.5	2 562	48.1

Table 1. **Place of Birth, Residence in 1995, and Language: 2000**—Con.

[Data based on a sample (except Tables 65-68). For information on confidentiality protection, coverage, sampling error, and nonsampling error, see Appendix G.
For location of definitions, see "How to Use This Census Report"]

State County County Subdivision Place	Total population	Native population—Percent born in state of residence	Foreign-born population			Population 5 years and over		Speak a language other than English at home			
								Population 5 to 17 years		Population 18 years and over	
			Number	Percent of total population	Percent naturalized citizens	Number	Percent living in different house in 1995	Number	Percent who speak English less than "very well"	Number	Percent who speak English less than "very well"
Lexington County—Con.											
West Columbia-Cayce CCD—Con.											
Cayce city (part)	11 923	70.1	272	2.3	32.7	11 243	41.7	100	49.0	373	42.9
Gaston town (part)	395	67.9	3	0.8	100.0	353	38.0	4	-	7	-
Oak Grove CDP (part)	4 006	64.4	116	2.9	16.4	3 687	53.2	74	18.9	158	65.2
Pine Ridge town	1 580	69.9	39	2.5	35.9	1 465	35.4	15	26.7	35	22.9
South Congaree town	2 291	71.7	30	1.3	86.7	2 128	40.4	17	17.6	54	29.6
Springdale town (part)	2 951	76.8	42	1.4	54.8	2 838	33.8	20	35.0	59	20.3
West Columbia city	13 249	70.1	920	6.9	15.7	12 469	47.4	151	41.1	929	54.5
McCormick County	9 958	61.6	59	0.6	96.6	9 552	40.9	62	43.5	244	37.7
McCormick CCD	5 602	68.1	7	0.1	71.4	5 373	40.8	35	22.9	83	63.9
McCormick town	1 520	76.6	7	0.5	71.4	1 444	38.9	11	-	21	33.3
Mount Carmel CCD	2 241	49.2	25	1.1	100.0	2 156	52.3	14	100.0	83	25.3
Mount Carmel CDP	252	98.4	-	-	(X)	225	24.4	-	(X)	-	(X)
Willington CDP	214	91.6	-	-	(X)	206	18.9	14	100.0	9	-
Parksville CCD	2 115	57.3	27	1.3	100.0	2 023	28.9	13	38.5	78	23.1
Clarks Hill CDP	472	63.3	-	-	(X)	427	36.3	-	(X)	-	(X)
Modoc CDP	235	27.8	8	3.4	100.0	235	24.7	-	(X)	8	-
Parksville town	120	50.8	-	-	(X)	118	22.9	-	(X)	-	(X)
Plum Branch town	105	47.6	-	-	(X)	105	17.1	-	(X)	5	-
Marion County	35 466	84.7	512	1.4	20.9	33 033	36.4	257	37.4	1 018	48.9
Brittons Neck CCD	2 537	86.2	270	10.6	7.0	2 380	33.7	36	63.9	269	67.3
Centenary CCD	1 800	86.2	6	0.3	66.7	1 693	28.4	11	63.6	34	38.2
Marion CCD	18 182	84.2	97	0.5	39.2	16 888	37.5	143	34.3	453	44.4
Marion city	7 086	81.9	57	0.8	45.6	6 551	38.4	76	50.0	252	50.0
Sellers town	326	92.6	-	-	(X)	304	20.4	-	(X)	-	(X)
Mullins CCD	12 947	85.0	139	1.1	33.1	12 072	36.4	67	25.4	262	39.3
Mullins city	4 919	83.8	53	1.1	39.6	4 524	40.1	41	17.1	69	27.5
Nichols town	415	81.4	-	-	(X)	399	28.3	1	-	6	50.0
Marlboro County	28 818	79.3	172	0.6	55.8	26 855	32.4	118	59.3	353	47.0
Bennettsville CCD	15 850	78.6	78	0.5	64.1	14 759	36.6	35	71.4	232	42.2
Bennettsville city	9 407	74.6	78	0.8	64.1	8 818	39.0	17	41.2	193	42.0
Blenheim CCD	2 025	90.1	2	0.1	100.0	1 888	26.6	25	100.0	9	100.0
Blenheim town	116	86.2	-	-	(X)	113	13.3	-	(X)	-	(X)
Clio CCD	2 292	84.5	11	0.5	45.5	2 128	31.4	22	13.6	32	43.8
Clio town	790	85.5	2	0.3	-	755	32.5	3	100.0	2	-
McColl CCD	4 986	74.9	67	1.3	47.8	4 648	22.7	15	26.7	65	49.2
McColl town	2 539	74.5	18	0.7	55.6	2 287	25.7	8	50.0	18	83.3
Tatum town	50	76.0	-	-	(X)	48	29.2	-	(X)	-	(X)
Wallace CCD	3 665	78.8	14	0.4	50.0	3 432	31.1	21	61.9	15	86.7
Newberry County	36 108	83.2	1 256	3.5	14.9	33 875	36.1	401	45.9	1 416	61.2
Chappells CCD	1 070	79.6	21	2.0	61.9	1 040	29.5	19	47.4	27	51.9
Newberry CCD	18 427	83.6	1 049	5.7	9.7	17 217	40.7	251	56.2	1 060	70.8
Newberry town	10 478	82.3	745	7.1	8.1	9 779	47.1	136	48.5	757	72.8
Silverstreet town	211	77.9	3	1.4	100.0	200	31.0	4	-	3	66.7
Pomaria CCD	3 378	90.9	18	0.5	88.9	3 156	25.3	19	78.9	46	28.3
Pomaria town	175	83.8	2	1.1	-	156	34.6	-	(X)	8	75.0
Prosperity CCD	9 395	79.5	153	1.6	32.7	8 853	33.5	106	13.2	229	27.5
Little Mountain town	233	76.0	-	-	(X)	223	39.0	2	100.0	-	(X)
Peak town	64	42.2	-	-	(X)	59	39.0	-	(X)	-	(X)
Prosperity town	1 082	86.2	7	0.6	71.4	1 002	39.1	4	50.0	16	18.8
Whitmire CCD	3 838	84.9	15	0.4	40.0	3 609	31.9	6	83.3	54	50.0
Whitmire town	1 497	80.9	13	0.9	30.8	1 392	36.5	4	75.0	21	38.1
Oconee County	66 215	67.2	1 596	2.4	40.7	62 175	40.6	399	30.1	1 980	44.4
Long Creek CCD	2 260	69.3	80	3.5	23.8	2 109	33.4	39	23.1	90	66.7
Mountain Rest CCD	1 786	72.4	16	0.9	100.0	1 718	33.6	-	(X)	32	59.4
Oakway CCD	8 602	66.3	143	1.7	46.2	8 040	42.4	14	50.0	238	37.8
Salem CCD	5 498	44.4	136	2.5	78.7	5 317	39.9	13	38.5	137	18.2
Salem town	112	82.4	4	3.6	-	107	28.0	-	(X)	4	-
Seneca CCD	21 937	65.8	527	2.4	35.3	20 474	44.7	89	34.8	701	40.7
Seneca city	7 949	69.2	156	2.0	51.3	7 356	46.0	28	28.6	287	44.6
Utica CDP	1 332	85.0	-	-	(X)	1 247	46.5	14	-	22	31.8
Walhalla CCD	16 998	70.9	630	3.7	36.8	15 966	39.2	214	28.0	585	56.8
Walhalla city	3 775	68.3	416	11.0	33.4	3 482	45.8	117	40.2	316	74.4
West Union town	269	74.2	36	13.4	13.9	261	43.7	6	83.3	35	85.7
Westminster CCD	9 134	77.1	64	0.7	35.9	8 551	35.5	30	26.7	197	35.0
Westminster city	2 902	78.4	19	0.7	-	2 681	42.1	7	-	69	29.0
Orangeburg County	91 582	81.2	926	1.0	55.0	85 592	35.0	545	41.1	2 025	31.9
Bowman CCD	4 044	88.6	27	0.7	33.3	3 805	26.4	11	-	85	38.8
Bowman town	1 174	87.6	2	0.2	-	1 099	21.6	1	-	17	23.5
Branchville CCD	2 375	80.0	5	0.2	60.0	2 228	31.7	8	75.0	27	40.7
Branchville town	1 067	81.9	2	0.2	-	1 018	34.0	4	100.0	10	60.0
Cope CCD	2 572	86.4	4	0.2	25.0	2 398	26.0	33	78.8	52	25.0
Cope town	123	94.3	-	-	(X)	117	47.0	2	100.0	3	-
Elloree CCD	3 916	83.7	28	0.7	64.3	3 673	29.7	16	50.0	48	39.6
Elloree town	776	87.0	4	0.5	100.0	741	26.9	6	66.7	14	71.4
Eutawville CCD	4 989	77.2	50	1.0	50.0	4 697	30.5	31	77.4	86	36.0
Eutawville town	352	80.7	4	1.1	50.0	336	35.7	-	(X)	5	-
Holly Hill CCD	5 092	85.1	13	0.3	15.4	4 718	25.2	7	42.9	54	33.3
Holly Hill town	1 335	78.0	2	0.1	100.0	1 249	29.9	-	(X)	12	16.7
Neeses CCD	4 310	80.9	16	0.4	31.3	3 979	32.9	10	80.0	69	31.9
Livingston town	162	79.0	-	-	(X)	155	26.5	-	(X)	-	(X)
Neeses town	453	89.5	5	1.1	40.0	419	23.6	-	(X)	5	-
North CCD	3 969	82.1	44	1.1	72.7	3 710	30.5	34	26.5	28	25.0
North town	876	83.4	11	1.3	72.7	830	34.1	7	57.1	8	-
Woodford town	217	93.1	-	-	(X)	207	39.1	-	(X)	-	(X)
Norway CCD	2 378	90.5	10	0.4	100.0	2 207	22.3	12	83.3	29	24.1

Table 1. **Place of Birth, Residence in 1995, and Language: 2000**—Con.

[Data based on a sample (except Tables 65-68). For information on confidentiality protection, coverage, sampling error, and nonsampling error, see Appendix G.
For location of definitions, see "How to Use This Census Report"]

State County County Subdivision Place	Total population	Native population—Percent born in state of residence	Foreign-born population			Population 5 years and over		Speak a language other than English at home			
								Population 5 to 17 years		Population 18 years and over	
			Number	Percent of total population	Percent naturalized citizens	Number	Percent living in different house in 1995	Number	Percent who speak English less than "very well"	Number	Percent who speak English less than "very well"
Orangeburg County—Con.											
Norway CCD—Con.											
Norway town	421	85.9	2	0.5	100.0	403	27.3	2	100.0	-	(X)
Orangeburg CCD	39 457	78.9	526	1.3	56.1	36 870	42.4	254	26.4	1 186	30.9
Brookdale CDP	4 705	85.1	6	0.1	100.0	4 316	38.2	27	25.9	61	36.1
Orangeburg city (part)	12 976	74.6	286	2.2	49.0	12 239	55.7	74	-	702	33.0
Rowesville town	290	78.3	4	1.4	100.0	254	32.3	-	(X)	7	42.9
Wilkinson Heights CDP	2 874	83.6	44	1.5	40.9	2 689	28.8	58	27.6	97	40.2
Orangeburg West CCD	10 302	83.5	126	1.2	53.2	9 625	35.1	67	47.8	250	31.2
Cordova town	188	77.7	-	-	(X)	165	27.3	-	(X)	2	-
Edisto CDP	2 624	82.6	33	1.3	60.6	2 489	35.2	13	46.2	61	4.9
Orangeburg city (part)	-	(X)	-	(X)	(X)	-	(X)	-	(X)	-	(X)
Springfield CCD	2 336	87.1	17	0.7	47.1	2 203	23.4	19	36.8	22	40.9
Springfield town	565	86.9	-	-	(X)	528	21.4	-	(X)	2	-
Vance CCD	5 842	78.2	60	1.0	56.7	5 479	25.9	43	55.8	89	34.8
Santee town	665	71.1	7	1.1	100.0	617	29.8	6	33.3	5	-
Vance town	221	90.0	-	-	(X)	201	27.9	-	(X)	-	(X)
Pickens County	110 757	68.9	3 168	2.9	26.9	103 955	47.4	618	28.8	4 324	38.1
Central CCD	8 615	61.8	477	5.5	15.1	8 153	56.1	81	45.7	506	44.5
Central town	3 431	58.0	243	7.1	12.8	3 288	69.9	35	28.6	273	43.6
Clemson city (part)	971	46.1	116	11.9	6.9	929	79.9	23	47.8	107	59.8
Norris town (part)	550	77.7	2	0.4	-	499	36.5	-	(X)	6	-
Clemson CCD	18 558	50.4	1 243	6.7	21.7	18 090	70.1	64	35.9	1 671	29.6
Clemson city (part)	11 099	49.5	932	8.4	19.3	10 703	64.7	52	32.7	922	26.1
Easley CCD	34 547	73.2	815	2.4	36.3	32 040	45.5	166	28.3	1 092	48.6
Arial CDP	2 515	75.0	8	0.3	-	2 385	42.6	-	(X)	36	19.4
Easley city	17 964	73.1	456	2.5	32.7	16 750	48.2	81	28.4	592	52.2
Easley East CCD	9 875	72.3	108	1.1	61.1	9 139	41.1	16	56.3	188	39.9
Forest CCD	2 754	63.3	56	2.0	44.6	2 610	41.4	41	26.8	42	26.2
Liberty CCD	11 414	75.2	63	0.6	61.9	10 609	41.3	39	23.1	253	27.7
Liberty town	3 051	76.5	27	0.9	81.5	2 806	38.7	13	-	78	37.2
Norris town (part)	311	76.5	-	-	(X)	287	36.2	-	(X)	15	40.0
Pickens CCD	15 544	75.2	271	1.7	21.8	14 516	36.6	100	20.0	315	52.7
Pickens town	2 971	76.1	95	3.2	10.5	2 786	45.9	28	71.4	112	67.9
Six Mile CCD	9 450	73.5	135	1.4	18.5	8 798	33.0	111	19.8	257	29.2
Six Mile town	572	63.7	2	0.3	100.0	533	37.1	-	(X)	7	-
Richland County	320 677	62.9	12 646	3.9	43.0	300 624	51.0	3 688	40.5	18 391	36.9
Blythewood CCD	12 720	60.0	328	2.6	63.1	11 679	49.7	87	21.8	539	25.8
Blythewood town (part)	153	75.2	4	2.6	-	141	46.1	-	(X)	3	-
Camp Ground CCD	5 308	80.3	25	0.5	28.0	4 988	37.6	18	-	59	11.9
Columbia city (part)	-	(X)	-	(X)	(X)	-	(X)	-	(X)	-	(X)
Columbia CCD	175 316	64.4	7 240	4.1	37.3	165 313	51.7	1 958	37.7	11 361	37.8
Arcadia Lakes town	897	54.7	25	2.8	40.0	875	32.3	3	-	33	36.4
Columbia city (part)	103 318	61.9	4 323	4.2	30.9	97 493	57.3	1 089	36.0	7 193	37.2
Dentsville CDP (part)	10 449	65.6	433	4.1	44.6	9 854	53.9	96	27.1	643	46.8
Forest Acres city	10 675	62.6	431	4.0	50.1	10 078	42.5	116	33.6	555	34.4
Woodfield CDP	9 244	58.2	808	8.7	36.9	8 705	47.4	198	28.3	1 079	42.7
Dutch Fork CCD	59 503	60.1	1 924	3.2	47.6	55 642	57.6	603	48.4	2 589	34.4
Columbia city (part)	11 711	62.7	368	3.1	23.4	11 322	72.5	109	58.7	452	31.4
Irmo town (part)	7 040	54.3	357	5.1	52.1	6 509	38.2	174	57.5	316	46.8
Lake Murray of Richland CDP	3 483	53.9	69	2.0	78.3	3 333	45.9	16	100.0	135	23.0
St. Andrews CDP	21 766	63.4	661	3.0	46.0	20 243	59.8	164	32.9	1 115	36.8
Eastover CCD	5 598	81.0	27	0.5	22.2	5 192	33.1	22	59.1	115	36.5
Eastover town	867	90.9	10	1.2	60.0	810	31.9	9	-	19	42.1
Hopkins CCD	6 821	88.7	71	1.0	22.5	6 330	27.3	82	39.0	144	37.5
Horrell Hill CCD	11 439	66.5	393	3.4	55.7	10 652	37.8	162	52.5	614	44.5
Columbia city (part)	66	6.1	-	-	(X)	66	-	21	-	45	44.4
Pontiac CCD	43 972	51.7	2 638	6.0	52.2	40 828	50.8	756	41.8	2 970	36.4
Columbia city (part)	580	36.4	31	5.3	61.3	533	98.5	-	(X)	9	-
Dentsville CDP (part)	2 375	53.7	308	13.0	44.8	2 249	45.6	56	53.6	287	30.3
Saluda County	19 181	85.2	1 140	5.9	6.4	17 939	32.3	242	57.4	1 190	72.1
Batesburg-Leesville CCD	4 694	80.3	69	1.5	8.7	4 429	29.5	33	48.5	123	53.7
Batesburg-Leesville town (part)	683	84.9	-	-	(X)	610	29.7	-	(X)	15	60.0
Ridge Spring CCD	3 279	84.2	143	4.4	17.5	3 043	29.8	14	7.1	131	85.5
Monetta town (part)	68	86.8	-	-	(X)	65	10.8	-	(X)	-	(X)
Ridge Spring town	831	85.9	1	0.1	100.0	762	33.3	-	(X)	10	60.0
Ward town	124	91.1	-	-	(X)	115	35.7	-	(X)	-	(X)
Saluda CCD	8 428	88.7	738	8.8	2.8	7 860	34.5	177	65.0	717	70.2
Saluda town	3 139	89.1	503	16.0	2.0	2 894	43.1	93	58.1	476	71.2
Saluda River CCD	2 780	84.7	190	6.8	11.1	2 607	33.6	18	38.9	219	80.8
Spartanburg County	253 791	73.0	9 396	3.7	38.3	236 811	43.7	3 190	43.3	11 763	47.6
Boiling Springs CCD	16 822	76.1	301	1.8	53.2	15 527	45.4	161	9.3	448	26.6
Boiling Springs CDP	4 469	72.2	89	2.0	46.1	4 226	45.1	46	-	144	7.6
Valley Falls CDP (part)	803	74.7	6	0.7	-	775	17.8	-	(X)	6	-
Chesnee CCD	6 063	74.7	44	0.7	13.6	5 665	38.1	35	14.3	127	42.5
Chesnee city (part)	1 030	81.9	29	2.8	6.9	954	44.0	16	31.3	32	68.8
Cowpens CCD	4 544	76.9	83	1.8	10.8	4 213	42.5	84	57.1	107	56.1
Cowpens town	2 274	77.9	77	3.4	3.9	2 108	51.2	55	58.2	68	58.8
Enoree CCD	4 245	77.1	60	1.4	16.7	3 945	41.2	32	100.0	164	35.4
Fairmont Mills CCD	7 983	66.9	409	5.1	64.3	7 427	52.8	120	32.5	467	29.8
Reidville town (part)	37	81.1	-	-	(X)	37	-	-	(X)	-	(X)
Fingerville CCD	5 417	71.4	55	1.0	72.7	5 018	35.4	37	62.2	104	20.2
Gramling CCD	5 796	72.6	170	2.9	30.0	5 388	36.8	45	100.0	218	43.6
Campobello town (part)	-	(X)	-	(X)	(X)	-	(X)	-	(X)	-	(X)
Greer CCD	13 427	73.1	876	6.5	25.6	12 421	42.8	163	52.1	823	75.1
Duncan town (part)	27	100.0	-	-	(X)	27	33.3	-	(X)	-	(X)
Greer city (part)	5 147	78.5	501	9.7	10.8	4 703	43.2	70	45.7	506	82.8
Inman CCD	14 795	75.5	511	3.5	34.4	13 826	43.7	161	65.2	507	51.5
Inman city	1 990	81.9	52	2.6	15.4	1 814	49.4	22	50.0	69	56.5

Table 1. **Place of Birth, Residence in 1995, and Language: 2000**—Con.

[Data based on a sample (except Tables 65-68). For information on confidentiality protection, coverage, sampling error, and nonsampling error, see Appendix G.
For location of definitions, see "How to Use This Census Report"]

State County County Subdivision Place	Total population	Native population—Percent born in state of residence	Foreign-born population			Population 5 years and over		Speak a language other than English at home			
								Population 5 to 17 years		Population 18 years and over	
			Number	Percent of total population	Percent naturalized citizens	Number	Percent living in different house in 1995	Number	Percent who speak English less than "very well"	Number	Percent who speak English less than "very well"
Spartanburg County—Con.											
Inman CCD—Con.											
Inman Mills CDP	1 080	77.6	36	3.3	36.1	1 068	47.1	-	(X)	22	68.2
Landrum CCD	7 153	59.6	100	1.4	63.0	6 750	38.7	31	16.1	221	40.3
Campobello town (part)	443	60.7	15	3.4	20.0	403	35.5	-	(X)	12	66.7
Landrum city	2 455	58.1	28	1.1	42.9	2 314	39.0	-	(X)	63	30.2
Mayo CCD	5 596	75.2	68	1.2	41.2	5 257	35.6	58	60.3	141	64.5
Mayo CDP	1 849	75.3	8	0.4	100.0	1 739	33.5	13	100.0	49	85.7
Pacolet CCD	5 550	84.9	7	0.1	42.9	5 266	34.0	9	-	42	28.6
Central Pacolet town	268	78.1	3	1.1	100.0	248	37.9	2	-	4	-
Pacolet town	2 758	87.1	-	-	(X)	2 604	33.6	5	-	28	28.6
Pauline CCD	9 383	74.2	107	1.1	32.7	8 860	43.6	50	54.0	277	11.6
Roebuck CDP (part)	150	90.0	-	-	(X)	150	51.3	-	(X)	-	(X)
Reidville CCD	6 820	66.5	194	2.8	53.6	6 306	43.6	84	66.7	324	28.1
Greer city (part)	470	51.4	42	8.9	-	406	84.0	-	(X)	43	11.6
Reidville town (part)	417	74.1	-	-	(X)	400	22.3	-	(X)	8	-
Spartanburg CCD	111 486	71.3	5 649	5.1	39.1	104 286	46.3	1 708	38.2	6 735	49.4
Roebuck CDP (part)	1 468	82.3	24	1.6	25.0	1 387	32.0	13	53.8	28	32.1
Saxon CDP	3 720	81.0	345	9.3	26.1	3 512	39.4	59	22.0	412	72.3
Southern Shops CDP	3 914	76.6	730	18.7	24.5	3 552	57.0	173	19.7	690	55.8
Spartanburg city	39 407	74.4	1 301	3.3	50.9	36 839	48.5	246	35.0	1 817	43.8
Valley Falls CDP (part)	3 083	66.7	83	2.7	39.8	2 938	67.2	51	64.7	204	22.5
Wellford CCD	18 068	74.8	404	2.2	41.6	16 740	41.4	310	46.8	700	48.4
Duncan town (part)	2 941	79.2	87	3.0	-	2 629	59.8	51	72.5	112	58.0
Greer city (part)	-	(X)	-	(X)	(X)	-	(X)	-	(X)	-	(X)
Lyman town	2 737	78.9	48	1.8	64.6	2 576	33.4	15	-	96	24.0
Startex CDP	968	74.0	6	0.6	-	878	40.9	5	-	39	33.3
Wellford city	1 986	81.5	9	0.5	-	1 866	34.8	18	16.7	41	46.3
Woodruff CCD	10 643	84.5	358	3.4	13.4	9 916	37.3	102	63.7	358	52.8
Woodruff city	4 086	84.4	165	4.0	10.3	3 813	46.9	20	100.0	174	69.0
Sumter County	104 646	67.6	2 149	2.1	46.1	96 890	45.0	1 077	48.6	3 346	36.5
Privateer CCD	10 763	80.1	150	1.4	41.3	9 983	35.2	140	67.9	253	47.4
Lakewood CDP	2 625	74.0	28	1.1	25.0	2 428	40.9	42	100.0	59	33.9
Pinewood town (part)	389	85.6	-	-	(X)	352	25.6	-	(X)	4	25.0
Privateer CDP	2 100	83.7	18	0.9	55.6	1 972	37.0	32	78.1	35	28.6
Sumter city (part)	-	(X)	-	(X)	(X)	-	(X)	-	(X)	-	(X)
Rembert CCD	3 733	79.6	10	0.3	-	3 534	39.2	27	22.2	57	59.6
Rembert CDP	354	79.1	-	-	(X)	316	39.2	-	(X)	-	(X)
Shaw-Horatio CCD	21 551	45.0	727	3.4	47.7	19 539	59.2	223	53.4	1 052	30.6
Cherryvale CDP	2 470	56.1	148	6.0	21.6	2 173	47.4	65	61.5	102	54.9
Dalzell CDP (part)	1 052	58.8	42	4.0	11.9	964	57.1	4	-	42	19.0
Oakland CDP	1 301	39.9	67	5.1	68.7	1 217	43.8	15	46.7	128	32.8
Stateburg CDP	1 275	32.1	75	5.9	36.0	1 166	59.5	12	100.0	62	30.6
Sumter city (part)	6 770	18.5	221	3.3	59.3	5 888	89.0	67	34.3	538	26.8
Wedgewood CDP (part)	8	-	-	-	(X)	8	-	-	(X)	-	(X)
Shiloh CCD	2 702	88.5	-	-	(X)	2 518	15.3	-	(X)	40	12.5
Shiloh CDP	267	88.8	-	-	(X)	252	22.2	-	(X)	5	-
Sumter CCD	50 414	70.2	1 085	2.2	44.2	47 012	45.9	528	46.0	1 577	36.5
Cane Savannah CDP (part)	1 278	67.8	34	2.7	35.3	1 130	37.8	-	(X)	20	50.0
East Sumter CDP	1 212	75.7	5	0.4	100.0	1 176	40.2	5	100.0	56	46.4
Millwood CDP	893	67.0	9	1.0	-	864	20.7	-	(X)	32	18.8
Mulberry CDP	910	74.3	85	9.3	-	834	50.6	15	46.7	135	44.4
South Sumter CDP	3 356	87.7	-	-	(X)	3 084	36.7	27	81.5	39	-
Sumter city (part)	33 425	71.5	740	2.2	48.8	31 043	47.9	399	43.9	1 089	35.7
Sumter North CCD	4 583	68.4	99	2.2	58.6	4 197	41.7	63	23.8	135	28.9
Dalzell CDP (part)	1 166	59.3	52	4.5	59.6	1 065	44.4	-	(X)	38	10.5
Sumter city (part)	6	100.0	-	-	(X)	6	-	-	(X)	-	(X)
Sumter Northeast CCD	2 921	81.8	48	1.6	54.2	2 746	25.5	25	4.0	99	72.7
Mayesville town	990	88.5	-	-	(X)	951	24.1	3	33.3	4	75.0
Oswego CDP	85	64.0	10	11.8	-	85	38.8	-	(X)	10	100.0
Sumter Southeast CCD	4 043	85.1	15	0.4	46.7	3 771	33.8	25	76.0	59	57.6
Sumter city (part)	12	100.0	-	-	(X)	12	-	-	(X)	-	(X)
Sumter Southwest CCD	3 936	67.5	15	0.4	66.7	3 590	41.5	46	54.3	74	27.0
Cane Savannah CDP (part)	282	96.1	-	-	(X)	266	21.4	-	(X)	6	-
Pinewood town (part)	33	87.9	-	-	(X)	27	33.3	-	(X)	-	(X)
Wedgewood CDP (part)	1 506	58.4	10	0.7	50.0	1 364	41.1	-	(X)	5	100.0
Union County	29 881	87.1	186	0.6	65.6	28 054	31.7	102	52.9	447	30.0
Carlisle CCD	2 082	88.3	5	0.2	100.0	1 946	23.0	6	100.0	14	64.3
Carlisle town	477	90.1	-	-	(X)	439	27.1	-	(X)	-	(X)
Cross Keys CCD	1 239	86.5	6	0.5	100.0	1 181	24.1	-	(X)	17	-
Jonesville CCD	3 672	89.6	8	0.2	-	3 459	29.4	3	-	15	6.7
Jonesville town	954	90.7	4	0.4	-	883	37.4	3	-	6	-
Lockhart CCD	2 549	91.6	-	-	(X)	2 406	28.9	-	(X)	37	18.9
Lockhart town	41	80.5	-	-	(X)	35	57.1	-	(X)	6	66.7
Union CCD	18 306	85.8	149	0.8	67.1	17 177	35.0	85	56.5	303	38.6
Buffalo CDP	1 465	86.1	31	2.1	54.8	1 372	34.1	23	-	50	54.0
Monarch Mill CDP	1 969	83.8	5	0.3	100.0	1 867	43.0	4	100.0	7	-
Union city	8 771	86.4	62	0.7	85.5	8 242	34.2	24	75.0	137	26.3
West Springs CCD	2 033	87.8	18	0.9	61.1	1 885	23.9	8	-	61	-
Williamsburg County	37 217	89.5	172	0.5	58.7	34 689	25.1	192	42.7	695	38.4
Cades CCD	2 743	91.5	15	0.5	-	2 586	27.3	32	46.9	93	24.7
Greeleyville CCD	2 632	89.3	5	0.2	-	2 437	23.8	28	85.7	45	66.7
Greeleyville town	443	88.9	-	-	(X)	411	23.1	3	100.0	-	(X)
Hemingway CCD	5 356	89.4	37	0.7	27.0	4 997	24.7	20	70.0	117	54.7
Hemingway town	520	86.2	-	-	(X)	490	33.5	2	-	13	-
Stuckey town	257	88.7	-	-	(X)	234	20.9	-	(X)	1	-
Indian CCD	1 869	93.1	5	0.3	100.0	1 786	23.1	20	50.0	31	48.4
Kingstree CCD	14 709	88.3	75	0.5	74.7	13 641	29.4	62	22.6	277	33.9
Kingstree town	3 293	85.5	29	0.9	58.6	3 037	34.7	12	-	70	41.4
Lane CCD	3 746	91.1	15	0.4	66.7	3 512	17.0	19	26.3	53	17.0

Table 1. **Place of Birth, Residence in 1995, and Language: 2000**—Con.

[Data based on a sample (except Tables 65-68). For information on confidentiality protection, coverage, sampling error, and nonsampling error, see Appendix G.
For location of definitions, see "How to Use This Census Report"]

State **County** **County Subdivision** **Place**	Total population	Native population—Percent born in state of residence	Foreign-born population			Population 5 years and over		Speak a language other than English at home			
								Population 5 to 17 years		Population 18 years and over	
			Number	Percent of total population	Percent naturalized citizens	Number	Percent living in different house in 1995	Number	Percent who speak English less than "very well"	Number	Percent who speak English less than "very well"
Williamsburg County—Con.											
Lane CCD—Con.											
Lane town	600	92.0	1	0.2	100.0	554	25.6	3	-	10	-
Nesmith CCD	3 617	88.6	-	-	(X)	3 371	18.7	11	-	28	42.9
Trio CCD	2 545	91.6	20	0.8	100.0	2 359	22.8	-	(X)	51	39.2
Andrews town (part)	28	100.0	-	-	(X)	23	34.8	-	(X)	-	(X)
York County	164 614	52.6	3 980	2.4	37.1	153 591	47.7	1 585	37.4	5 527	43.2
Clover CCD	23 040	31.8	463	2.0	42.1	21 644	44.3	200	25.0	702	28.6
Clover town	4 072	54.9	108	2.7	59.3	3 762	49.3	32	-	146	37.0
Lake Wylie CDP	3 148	12.6	144	4.6	48.6	3 059	55.0	33	36.4	143	14.0
Fort Mill CCD	25 358	31.9	785	3.1	53.9	23 721	51.2	363	47.7	798	37.7
Fort Mill town	7 706	41.8	52	0.7	100.0	7 091	55.9	59	49.2	96	13.5
Riverview CDP	946	53.6	25	2.6	100.0	893	45.9	22	-	57	56.1
Tega Cay city	3 910	11.6	284	7.3	42.6	3 641	46.2	52	36.5	191	38.2
Hickory Grove CCD	4 176	67.0	37	0.9	5.4	3 888	32.3	22	68.2	88	42.0
Hickory Grove town	370	79.5	-	-	(X)	327	27.2	-	(X)	3	-
Sharon town	422	66.0	1	0.2	-	393	32.1	2	-	8	12.5
Smyrna town (part)	77	49.4	-	-	(X)	71	52.1	-	(X)	-	(X)
McConnells CCD	3 509	59.0	27	0.8	55.6	3 266	39.2	21	33.3	75	49.3
McConnells town	314	79.4	3	1.0	100.0	294	23.5	-	(X)	2	100.0
Rock Hill CCD	88 029	62.0	2 174	2.5	34.3	82 053	49.1	730	36.6	3 061	48.2
India Hook CDP	1 514	58.8	10	0.7	100.0	1 428	40.5	9	-	19	-
Lesslie CDP	2 388	68.3	41	1.7	9.8	2 257	44.3	11	36.4	51	72.5
Newport CDP	4 157	50.4	30	0.7	26.7	3 902	34.8	49	65.3	29	-
Rock Hill city	50 209	62.8	1 599	3.2	35.5	46 800	56.1	476	36.8	2 179	49.1
York CCD	20 502	57.1	494	2.4	19.8	19 019	46.3	249	32.5	803	41.8
York city	7 120	67.1	293	4.1	17.7	6 589	45.1	102	27.5	358	52.0

Table 2. **Place of Birth, Residence in 1995, and Language: 2000**

[Data based on a sample (except Tables 65-68). For information on confidentiality protection, coverage, sampling error, and nonsampling error, see Appendix G.
For location of definitions, see "How to Use This Census Report"]

State County Place	Total population	Native population—Percent born in state of residence	Foreign-born population			Population 5 years and over		Speak a language other than English at home			
								Population 5 to 17 years		Population 18 years and over	
			Number	Percent of total population	Percent naturalized citizens	Number	Percent living in different house in 1995	Number	Percent who speak English less than "very well"	Number	Percent who speak English less than "very well"
The State	**4 012 012**	**65.9**	**115 978**	**2.9**	**37.1**	**3 748 669**	**44.1**	**36 725**	**40.6**	**159 704**	**42.2**
COUNTY											
Abbeville County	26 167	79.1	268	1.0	48.9	24 403	36.0	114	48.2	814	31.1
Aiken County	142 552	44.6	3 252	2.3	43.4	133 139	40.3	1 093	33.5	4 670	37.9
Allendale County	11 211	83.6	160	1.4	6.3	10 451	27.8	58	53.4	226	55.3
Anderson County	165 740	74.7	2 516	1.5	43.7	154 711	41.2	943	44.1	4 185	35.0
Bamberg County	16 658	85.0	153	0.9	56.9	15 607	34.4	55	70.9	264	17.0
Barnwell County	23 478	75.9	130	0.6	36.9	21 850	32.2	78	44.9	375	44.0
Beaufort County	120 937	33.5	7 596	6.3	30.7	112 783	56.1	1 600	40.4	9 546	45.8
Berkeley County	142 651	57.1	4 443	3.1	53.7	132 615	47.1	1 267	41.8	6 493	37.2
Calhoun County	15 185	81.8	147	1.0	29.3	14 235	29.2	106	35.8	236	44.9
Charleston County	309 969	60.3	11 124	3.6	37.7	289 926	50.4	2 735	42.6	15 838	35.8
Cherokee County	52 537	74.9	707	1.3	37.9	48 722	38.8	251	39.8	1 232	41.2
Chester County	34 068	80.2	285	0.8	50.5	31 813	34.0	184	31.5	673	32.5
Chesterfield County	42 768	70.7	689	1.6	23.4	39 878	34.8	307	38.8	1 038	53.5
Clarendon County	32 502	82.1	407	1.3	24.8	30 529	35.6	285	39.6	740	41.8
Colleton County	38 264	78.4	453	1.2	37.3	35 628	35.8	158	21.5	865	36.2
Darlington County	67 394	83.0	584	0.9	44.0	62 811	35.8	376	47.3	1 522	42.6
Dillon County	30 722	83.9	309	1.0	21.7	28 497	35.4	241	41.1	719	52.4
Dorchester County	96 413	55.4	2 690	2.8	51.3	89 935	47.6	993	37.1	3 485	30.6
Edgefield County	24 595	55.7	312	1.3	49.4	23 161	37.4	201	52.7	816	43.4
Fairfield County	23 454	84.6	110	0.5	28.2	21 913	29.5	135	36.3	385	41.3
Florence County	125 761	78.4	2 240	1.8	44.0	117 636	40.4	1 051	36.5	3 729	37.2
Georgetown County	55 797	70.0	1 211	2.2	44.8	52 353	38.0	230	49.1	1 616	44.1
Greenville County	379 616	61.5	18 420	4.9	29.6	354 190	48.5	4 602	36.7	20 406	49.9
Greenwood County	66 271	77.4	1 842	2.8	24.7	61 657	45.4	590	36.8	2 394	58.4
Hampton County	21 386	77.7	158	0.7	39.9	19 957	31.2	93	48.4	433	35.8
Horry County	196 629	47.2	7 806	4.0	41.6	185 564	50.7	2 105	41.4	9 523	43.8
Jasper County	20 678	60.4	1 124	5.4	15.4	19 167	39.5	298	20.5	1 176	62.2
Kershaw County	52 647	71.8	869	1.7	66.4	49 292	39.5	334	57.8	1 292	35.1
Lancaster County	61 351	74.0	827	1.3	28.9	57 411	37.3	432	46.5	1 580	39.2
Laurens County	69 567	81.0	1 087	1.6	28.2	64 984	38.6	535	60.7	1 810	46.0
Lee County	20 119	87.4	418	2.1	6.2	18 833	32.4	149	45.6	876	54.6
Lexington County	216 014	65.8	6 283	2.9	34.6	201 383	44.8	2 650	39.1	8 028	41.2
McCormick County	9 958	61.6	59	0.6	96.6	9 552	40.9	62	43.5	244	37.7
Marion County	35 466	84.7	512	1.4	20.9	33 033	36.4	257	37.4	1 018	48.9
Marlboro County	28 818	79.3	172	0.6	55.8	26 855	32.4	118	59.3	353	47.0
Newberry County	36 108	83.2	1 256	3.5	14.9	33 875	36.1	401	45.9	1 416	61.2
Oconee County	66 215	67.2	1 596	2.4	40.7	62 175	40.6	399	30.1	1 980	44.4
Orangeburg County	91 582	81.2	926	1.0	55.0	85 592	35.0	545	41.1	2 025	31.9
Pickens County	110 757	68.9	3 168	2.9	26.9	103 955	47.4	618	28.8	4 324	38.1
Richland County	320 677	62.9	12 646	3.9	43.0	300 624	51.0	3 688	40.5	18 391	36.9
Saluda County	19 181	85.2	1 140	5.9	6.4	17 939	32.3	242	57.4	1 190	72.1
Spartanburg County	253 791	73.0	9 396	3.7	38.3	236 811	43.7	3 190	43.3	11 763	47.6
Sumter County	104 646	67.6	2 149	2.1	46.1	96 890	45.0	1 077	48.6	3 346	36.5
Union County	29 881	87.1	186	0.6	65.6	28 054	31.7	102	52.9	447	30.0
Williamsburg County	37 217	89.5	172	0.5	58.7	34 689	25.1	192	42.7	695	38.4
York County	164 614	52.6	3 980	2.4	37.1	153 591	47.7	1 585	37.4	5 527	43.2
PLACE											
Abbeville city, Abbeville County	5 735	81.0	88	1.5	27.3	5 317	38.3	19	100.0	116	44.8
Aiken city, Aiken County	25 340	43.3	648	2.6	42.0	23 723	45.9	171	43.9	1 059	30.2
Allendale town, Allendale County	4 018	86.9	32	0.8	-	3 719	31.2	10	-	46	30.4
Anderson city, Anderson County	25 236	72.8	580	2.3	36.7	23 587	49.9	214	34.1	813	42.3
Andrews town	3 122	86.0	19	0.6	36.8	2 927	32.5	9	55.6	37	37.8
Georgetown County (part)	3 094	85.9	19	0.6	36.8	2 904	32.5	9	55.6	37	37.8
Williamsburg County (part)	28	100.0	-	-	(X)	23	34.8	-	(X)	-	(X)
Antreville CDP, Abbeville County	108	58.3	-	-	(X)	97	77.3	-	(X)	-	(X)
Arcadia Lakes town, Richland County	897	54.7	25	2.8	40.0	875	32.3	3	-	33	36.4
Arial CDP, Pickens County	2 515	75.0	8	0.3	-	2 385	42.6	-	(X)	36	19.4
Atlantic Beach town, Horry County	369	62.5	108	29.3	1.9	343	62.7	19	52.6	98	94.9
Awendaw town, Charleston County	1 244	84.7	8	0.6	75.0	1 147	29.2	6	-	9	33.3
Aynor town, Horry County	597	81.5	4	0.7	75.0	538	33.3	-	(X)	4	100.0
Bamberg town, Bamberg County	3 791	84.1	97	2.6	45.4	3 534	37.0	9	100.0	87	6.9
Barnwell city, Barnwell County	5 258	69.1	67	1.3	32.8	4 865	38.4	40	15.0	69	75.4
Batesburg-Leesville town	5 786	84.9	56	1.0	37.5	5 378	38.6	24	33.3	160	45.0
Lexington County (part)	5 103	84.9	56	1.1	37.5	4 768	39.8	24	33.3	145	43.4
Saluda County (part)	683	84.9	-	-	(X)	610	29.7	-	(X)	15	60.0
Beaufort city, Beaufort County	12 789	35.1	402	3.1	51.2	12 072	55.9	123	17.9	932	30.0
Belton city, Anderson County	4 338	79.3	29	0.7	55.2	4 035	40.3	-	(X)	128	18.8
Belvedere CDP, Aiken County	5 619	25.6	239	4.3	29.3	5 142	41.0	58	39.7	203	64.5
Bennettsville city, Marlboro County	9 407	74.6	78	0.8	64.1	8 818	39.0	17	41.2	193	42.0
Berea CDP, Greenville County	14 152	74.4	1 635	11.6	19.1	13 248	46.8	377	45.4	1 558	79.8
Bethune town, Kershaw County	332	76.2	4	1.2	-	315	16.5	3	100.0	8	50.0
Bishopville city, Lee County	3 716	82.4	115	3.1	7.8	3 436	37.7	23	21.7	202	58.9
Blacksburg town, Cherokee County	1 922	70.9	7	0.4	14.3	1 742	42.5	14	28.6	12	-
Blackville town, Barnwell County	2 972	87.1	8	0.3	100.0	2 750	29.3	9	100.0	34	32.4
Blenheim town, Marlboro County	116	86.2	-	-	(X)	113	13.3	-	(X)	-	(X)
Bluffton town, Beaufort County	1 398	43.4	69	4.9	5.8	1 277	45.5	12	8.3	86	82.6
Blythewood town	153	75.2	4	2.6	-	141	46.1	-	(X)	3	-
Fairfield County (part)	-	(X)	-	(X)	(X)	-	(X)	-	(X)	-	(X)
Richland County (part)	153	75.2	4	2.6	-	141	46.1	-	(X)	3	-

Table 2. **Place of Birth, Residence in 1995, and Language: 2000**—Con.

[Data based on a sample (except Tables 65-68). For information on confidentiality protection, coverage, sampling error, and nonsampling error, see Appendix G.
For location of definitions, see "How to Use This Census Report"]

State County Place	Total population	Native population—Percent born in state of residence	Foreign-born population			Population 5 years and over		Speak a language other than English at home			
								Population 5 to 17 years		Population 18 years and over	
			Number	Percent of total population	Percent naturalized citizens	Number	Percent living in different house in 1995	Number	Percent who speak English less than "very well"	Number	Percent who speak English less than "very well"
PLACE—Con.											
Boiling Springs CDP, Spartanburg County	4 469	72.2	89	2.0	46.1	4 226	45.1	46	-	144	7.6
Bonneau town, Berkeley County	355	78.7	7	2.0	42.9	349	26.1	-	(X)	10	20.0
Bowman town, Orangeburg County	1 174	87.6	2	0.2	-	1 099	21.6	1	-	17	23.5
Bradley CDP, Greenwood County	103	83.5	-	-	(X)	96	43.8	-	(X)	11	100.0
Branchville town, Orangeburg County	1 067	81.9	2	0.2	-	1 018	34.0	4	100.0	10	60.0
Briarcliffe Acres town, Horry County	473	21.9	11	2.3	54.5	449	38.5	2	-	29	31.0
Brookdale CDP, Orangeburg County	4 705	85.1	6	0.1	100.0	4 316	38.2	27	25.9	61	36.1
Brunson town, Hampton County	586	87.7	18	3.1	16.7	558	23.1	2	100.0	27	40.7
Bucksport CDP, Horry County	988	85.3	18	1.8	-	906	42.9	23	-	39	64.1
Buffalo CDP, Union County	1 465	86.1	31	2.1	54.8	1 372	34.1	23	-	50	54.0
Burnettown town, Aiken County	2 613	43.9	16	0.6	50.0	2 452	33.0	16	43.8	32	28.1
Burton CDP, Beaufort County	7 084	46.0	302	4.3	30.5	6 490	52.2	113	8.0	529	41.8
Calhoun Falls town, Abbeville County	2 294	83.9	48	2.1	43.8	2 120	26.7	8	62.5	67	77.6
Camden city, Kershaw County	6 698	70.2	119	1.8	52.9	6 254	40.3	-	(X)	148	27.0
Cameron town, Calhoun County	465	76.0	3	0.6	100.0	450	23.6	-	(X)	3	-
Campobello town, Spartanburg County	443	60.7	15	3.4	20.0	403	35.5	-	(X)	12	66.7
Cane Savannah CDP, Sumter County	1 560	73.0	34	2.2	35.3	1 396	34.7	-	(X)	26	38.5
Carlisle town, Union County	477	90.1	-	-	(X)	439	27.1	-	(X)	-	(X)
Cayce city, Lexington County	11 970	70.1	272	2.3	32.7	11 290	41.9	100	49.0	373	42.9
Centerville CDP, Anderson County	5 432	71.0	120	2.2	69.2	5 016	44.6	52	11.5	251	32.7
Central town, Pickens County	3 431	58.0	243	7.1	12.8	3 288	69.9	35	28.6	273	43.6
Central Pacolet town, Spartanburg County	268	78.1	3	1.1	100.0	248	37.9	2	-	4	-
Chapin town, Lexington County	625	69.6	30	4.8	43.3	582	46.0	10	60.0	16	43.8
Charleston city	96 086	60.3	3 410	3.5	41.5	90 702	54.1	785	39.5	5 378	29.9
Berkeley County (part)	1 230	60.5	16	1.3	50.0	1 093	76.2	29	55.2	55	34.5
Charleston County (part)	94 856	60.3	3 394	3.6	41.5	89 609	53.8	756	38.9	5 323	29.9
Cheraw town, Chesterfield County	5 705	73.7	68	1.2	38.2	5 278	40.6	30	13.3	142	33.1
Cherryvale CDP, Sumter County	2 470	56.1	148	6.0	21.6	2 173	47.4	65	61.5	102	54.9
Chesnee city	1 030	81.9	29	2.8	6.9	954	44.0	16	31.3	32	68.8
Cherokee County (part)	-	(X)	-	(X)	(X)	-	(X)	-	(X)	-	(X)
Spartanburg County (part)	1 030	81.9	29	2.8	6.9	954	44.0	16	31.3	32	68.8
Chester city, Chester County	6 353	83.5	50	0.8	28.0	5 923	32.0	49	12.2	108	19.4
Chesterfield town, Chesterfield County	1 300	76.6	12	0.9	25.0	1 209	29.4	18	38.9	20	75.0
City View CDP, Greenville County	1 285	70.9	46	3.6	23.9	1 158	65.7	8	100.0	68	77.9
Clarks Hill CDP, McCormick County	472	63.3	-	-	(X)	427	36.3	-	(X)	-	(X)
Clearwater CDP, Aiken County	4 246	40.4	117	2.8	16.2	3 960	38.9	9	33.3	167	80.8
Clemson city	12 111	49.2	1 048	8.7	17.9	11 673	65.7	75	37.3	1 029	29.6
Anderson County (part)	41	29.3	-	-	(X)	41	-	-	(X)	-	(X)
Pickens County (part)	12 070	49.2	1 048	8.7	17.9	11 632	65.9	75	37.3	1 029	29.6
Clinton city, Laurens County	8 129	80.8	120	1.5	56.7	7 711	41.9	35	22.9	253	22.1
Clio town, Marlboro County	790	85.5	2	0.3	-	755	32.5	3	100.0	2	-
Clover town, York County	4 072	54.9	108	2.7	59.3	3 762	49.3	32	-	146	37.0
Cokesbury CDP, Greenwood County	266	81.6	-	-	(X)	259	35.1	-	(X)	-	(X)
Columbia city	115 994	61.8	4 783	4.1	30.1	109 721	59.1	1 219	37.4	7 748	36.8
Lexington County (part)	319	21.7	61	19.1	-	307	100.0	-	(X)	49	20.4
Richland County (part)	115 675	61.8	4 722	4.1	30.5	109 414	59.0	1 219	37.4	7 699	36.9
Conway city, Horry County	11 795	68.6	237	2.0	10.5	10 992	47.5	111	76.6	496	45.8
Cope town, Orangeburg County	123	94.3	-	-	(X)	117	47.0	2	100.0	3	-
Cordova town, Orangeburg County	188	77.7	-	-	(X)	165	27.3	-	(X)	2	-
Coronaca CDP, Greenwood County	195	94.4	-	-	(X)	195	26.2	-	(X)	-	(X)
Cottageville town, Colleton County	706	63.5	21	3.0	57.1	664	45.8	11	-	18	5.6
Coward town, Florence County	643	92.5	1	0.2	-	599	33.9	3	-	4	-
Cowpens town, Spartanburg County	2 274	77.9	77	3.4	3.9	2 108	51.2	55	58.2	68	58.8
Cross Hill town, Laurens County	616	90.1	2	0.3	-	582	32.3	12	-	14	35.7
Dalzell CDP, Sumter County	2 218	59.1	94	4.2	38.3	2 029	50.4	4	-	80	15.0
Darlington city, Darlington County	6 996	82.9	95	1.4	52.6	6 576	37.4	99	38.4	238	42.4
Denmark city, Bamberg County	3 345	85.2	12	0.4	100.0	3 117	34.4	-	(X)	54	22.2
Dentsville CDP, Richland County	12 824	63.6	741	5.8	44.7	12 103	52.4	152	36.8	930	41.7
Dillon city, Dillon County	6 264	80.7	16	0.3	31.3	5 853	37.0	16	-	128	39.1
Donalds town, Abbeville County	324	82.1	-	-	(X)	301	42.2	3	100.0	6	50.0
Due West town, Abbeville County	1 182	67.6	44	3.7	6.8	1 152	58.0	10	40.0	62	29.0
Duncan town, Spartanburg County	2 968	79.4	87	2.9	-	2 656	59.5	51	72.5	112	58.0
Dunean CDP, Greenville County	4 151	76.3	256	6.2	7.4	3 915	42.4	47	59.6	228	50.0
Easley city, Pickens County	17 964	73.1	456	2.5	32.7	16 750	48.2	81	28.4	592	52.2
East Gaffney CDP, Cherokee County	3 368	86.3	87	2.6	75.9	3 110	33.4	9	-	116	44.0
Eastover town, Richland County	867	90.9	10	1.2	60.0	810	31.9	9	-	19	42.1
East Sumter CDP, Sumter County	1 212	75.7	5	0.4	100.0	1 176	40.2	5	100.0	56	46.4
Edgefield town, Edgefield County	4 484	66.7	44	1.0	61.4	4 326	56.2	10	100.0	239	48.5
Edisto CDP, Orangeburg County	2 624	82.6	33	1.3	60.6	2 489	35.2	13	46.2	61	4.9
Edisto Beach town, Colleton County	649	44.4	18	2.8	100.0	641	54.8	1	-	20	30.0
Ehrhardt town, Bamberg County	649	82.8	5	0.8	-	619	36.2	8	-	17	17.6
Elgin town, Kershaw County	864	54.9	23	2.7	47.8	790	46.5	23	34.8	35	22.9
Elgin CDP, Lancaster County	2 390	75.9	9	0.4	-	2 171	29.9	-	(X)	35	54.3
Elko town, Barnwell County	188	91.0	-	-	(X)	183	24.0	-	(X)	-	(X)
Elloree town, Orangeburg County	776	87.0	4	0.5	100.0	741	26.9	6	66.7	14	71.4
Estill town, Hampton County	2 480	86.8	46	1.9	8.7	2 276	29.1	15	26.7	74	43.2
Eureka Mill CDP, Chester County	1 840	84.8	4	0.2	-	1 675	47.4	6	100.0	38	26.3
Eutawville town, Orangeburg County	352	80.7	4	1.1	50.0	336	35.7	-	(X)	5	-
Fairfax town, Allendale County	3 160	81.6	15	0.5	26.7	2 974	27.2	12	25.0	34	14.7
Five Forks CDP, Greenville County	8 052	40.0	316	3.9	47.5	7 259	64.8	109	20.2	391	38.6

Table 2. **Place of Birth, Residence in 1995, and Language: 2000**—Con.

[Data based on a sample (except Tables 65-68). For information on confidentiality protection, coverage, sampling error, and nonsampling error, see Appendix G.
For location of definitions, see "How to Use This Census Report"]

State County Place	Total population	Native population—Percent born in state of residence	Foreign-born population			Population 5 years and over		Speak a language other than English at home			
								Population 5 to 17 years		Population 18 years and over	
			Number	Percent of total population	Percent naturalized citizens	Number	Percent living in different house in 1995	Number	Percent who speak English less than "very well"	Number	Percent who speak English less than "very well"
PLACE—Con.											
Florence city, Florence County	30 306	74.4	612	2.0	43.8	28 386	46.0	268	37.3	998	38.6
Folly Beach city, Charleston County	2 037	42.6	50	2.5	48.0	1 967	61.6	-	(X)	75	33.3
Forest Acres city, Richland County	10 675	62.6	431	4.0	50.1	10 078	42.5	116	33.6	555	34.4
Forestbrook CDP, Horry County	3 262	35.4	77	2.4	66.2	3 000	53.7	53	39.6	85	27.1
Fort Lawn town, Chester County	868	72.6	9	1.0	66.7	758	39.2	8	12.5	26	30.8
Fort Mill town, York County	7 706	41.8	52	0.7	100.0	7 091	55.9	59	49.2	96	13.5
Fountain Inn city	6 005	70.8	78	1.3	37.2	5 477	50.1	38	18.4	154	10.4
Greenville County (part)	4 670	68.3	70	1.5	41.4	4 256	51.4	38	18.4	92	8.7
Laurens County (part)	1 335	79.4	8	0.6	-	1 221	45.5	-	(X)	62	12.9
Furman town, Hampton County	274	92.7	-	-	(X)	256	28.1	-	(X)	-	(X)
Gaffney city, Cherokee County	12 945	77.6	117	0.9	27.4	12 109	40.2	18	-	385	44.7
Gantt CDP, Greenville County	14 005	79.2	310	2.2	16.1	13 037	41.3	272	41.2	421	43.2
Garden City CDP, Horry County	9 252	20.9	450	4.9	60.4	9 055	57.9	71	7.0	471	22.5
Gaston town, Lexington County	1 310	73.3	16	1.2	56.3	1 188	36.4	13	38.5	27	33.3
Gayle Mill CDP, Chester County	1 148	93.0	4	0.3	100.0	1 077	42.4	8	-	19	-
Georgetown city, Georgetown County	8 934	77.0	203	2.3	32.0	8 329	41.2	65	53.8	273	61.9
Gifford town, Hampton County	391	95.1	2	0.5	100.0	355	22.0	1	100.0	4	-
Gilbert town, Lexington County	489	72.7	17	3.5	23.5	424	44.8	10	60.0	20	45.0
Gloverville CDP, Aiken County	2 723	52.4	8	0.3	100.0	2 441	43.0	11	100.0	24	-
Golden Grove CDP, Greenville County	2 405	73.4	17	0.7	52.9	2 333	38.8	-	(X)	42	38.1
Goose Creek city	29 162	37.7	1 178	4.0	53.5	26 563	65.0	320	47.2	1 666	32.4
Berkeley County (part)	29 162	37.7	1 178	4.0	53.5	26 563	65.0	320	47.2	1 666	32.4
Charleston County (part)	-	(X)	-	(X)	(X)	-	(X)	-	(X)	-	(X)
Govan town, Bamberg County	67	61.2	-	-	(X)	65	53.8	-	(X)	-	(X)
Gray Court town, Laurens County	1 072	90.8	71	6.6	-	987	36.5	33	57.6	71	83.1
Great Falls town, Chester County	2 229	85.9	14	0.6	57.1	2 048	35.7	3	33.3	31	22.6
Greeleyville town, Williamsburg County	443	88.9	-	-	(X)	411	23.1	3	100.0	-	(X)
Greenville city, Greenville County	56 334	64.5	2 419	4.3	22.4	53 204	53.2	458	29.5	3 222	43.8
Greenwood city, Greenwood County	21 870	80.4	1 189	5.4	16.8	20 243	53.7	282	48.6	1 324	73.3
Greer city	16 537	67.7	1 453	8.8	18.7	15 225	53.8	241	52.3	1 474	70.0
Greenville County (part)	10 920	63.4	910	8.3	24.0	10 116	57.6	171	55.0	925	65.7
Spartanburg County (part)	5 617	76.2	543	9.7	9.9	5 109	46.4	70	45.7	549	77.2
Hampton town, Hampton County	2 742	78.8	16	0.6	18.8	2 541	34.2	28	28.6	40	42.5
Hanahan city, Berkeley County	12 890	50.4	477	3.7	35.8	12 182	54.4	101	61.4	692	44.9
Hardeeville city, Jasper County	1 845	49.0	413	22.4	3.4	1 610	55.0	82	25.6	365	87.4
Harleyville town, Dorchester County	578	81.7	-	-	(X)	534	33.0	3	-	7	28.6
Hartsville city, Darlington County	7 579	80.0	92	1.2	41.3	7 015	42.0	39	71.8	174	26.4
Heath Springs town, Lancaster County	867	89.0	4	0.5	100.0	790	22.9	1	-	18	50.0
Hemingway town, Williamsburg County	520	86.2	-	-	(X)	490	33.5	2	-	13	-
Hickory Grove town, York County	370	79.5	-	-	(X)	327	27.2	-	(X)	3	-
Hilda town, Barnwell County	477	80.3	-	-	(X)	408	36.3	2	100.0	-	(X)
Hilton Head Island town, Beaufort County	33 775	18.5	4 301	12.7	25.7	32 224	54.3	633	47.7	4 306	64.5
Hodges town, Greenwood County	171	68.4	-	-	(X)	164	42.7	-	(X)	-	(X)
Holly Hill town, Orangeburg County	1 335	78.0	2	0.1	100.0	1 249	29.9	-	(X)	12	16.7
Hollywood town, Charleston County	3 831	82.8	59	1.5	45.8	3 605	29.8	52	19.2	95	47.4
Homeland Park CDP, Anderson County	6 200	79.9	62	1.0	37.1	5 778	41.9	27	55.6	174	52.3
Honea Path town	3 526	86.5	10	0.3	100.0	3 371	30.5	12	-	49	12.2
Abbeville County (part)	92	92.4	-	-	(X)	92	8.7	-	(X)	18	-
Anderson County (part)	3 434	86.3	10	0.3	100.0	3 279	31.1	12	-	31	19.4
India Hook CDP, York County	1 514	58.8	10	0.7	100.0	1 428	40.5	9	-	19	-
Inman city, Spartanburg County	1 990	81.9	52	2.6	15.4	1 814	49.4	22	50.0	69	56.5
Inman Mills CDP, Spartanburg County	1 080	77.6	36	3.3	36.1	1 068	47.1	-	(X)	22	68.2
Irmo town	11 108	54.4	493	4.4	59.0	10 248	39.5	243	49.4	454	41.0
Lexington County (part)	4 068	54.5	136	3.3	77.2	3 739	41.9	69	29.0	138	27.5
Richland County (part)	7 040	54.3	357	5.1	52.1	6 509	38.2	174	57.5	316	46.8
Irwin CDP, Lancaster County	1 361	76.5	90	6.6	14.4	1 284	37.6	-	(X)	76	64.5
Isle of Palms city, Charleston County	4 583	34.5	208	4.5	43.8	4 362	49.2	16	31.3	184	19.0
Iva town, Anderson County	1 198	77.5	4	0.3	50.0	1 130	42.3	2	100.0	10	-
Jackson town, Aiken County	1 641	28.4	35	2.1	60.0	1 561	33.0	20	20.0	66	19.7
Jamestown town, Berkeley County	101	83.2	-	-	(X)	97	22.7	1	-	-	(X)
Jefferson town, Chesterfield County	700	67.4	7	1.0	-	655	35.9	1	-	11	36.4
Joanna CDP, Laurens County	1 700	88.2	5	0.3	100.0	1 591	23.3	10	-	37	24.3
Johnsonville city, Florence County	1 435	82.2	11	0.8	54.5	1 327	36.4	20	20.0	42	16.7
Johnston town, Edgefield County	2 298	80.8	26	1.1	30.8	2 185	37.8	39	71.8	68	64.7
Jonesville town, Union County	954	90.7	4	0.4	-	883	37.4	3	-	6	-
Judson CDP, Greenville County	2 416	81.5	81	3.4	28.4	2 256	56.9	9	-	63	49.2
Kershaw town, Lancaster County	1 684	85.1	17	1.0	47.1	1 586	39.8	10	40.0	35	40.0
Kiawah Island town, Charleston County	1 163	4.4	46	4.0	73.9	1 154	48.2	8	-	56	7.1
Kingstree town, Williamsburg County	3 293	85.5	29	0.9	58.6	3 037	34.7	12	-	70	41.4
Kline town, Barnwell County	283	87.4	5	1.8	100.0	255	14.1	-	(X)	19	63.2
Ladson CDP	13 316	50.3	411	3.1	59.6	12 336	46.4	152	44.7	594	29.0
Berkeley County (part)	10 380	47.3	384	3.7	58.9	9 616	45.5	140	44.3	492	29.3
Charleston County (part)	2 936	60.9	27	0.9	70.4	2 720	49.7	12	50.0	102	27.5
Lake City city, Florence County	6 428	91.5	25	0.4	100.0	5 987	37.6	27	77.8	55	18.2
Lake Murray of Richland CDP, Richland County	3 483	53.9	69	2.0	78.3	3 333	45.9	16	100.0	135	23.0
Lake Secession CDP, Abbeville County	756	78.0	-	-	(X)	725	42.9	-	(X)	10	-
Lake View town, Dillon County	812	80.1	12	1.5	33.3	786	33.1	10	50.0	21	28.6

Table 2. **Place of Birth, Residence in 1995, and Language: 2000**—Con.

[Data based on a sample (except Tables 65-68). For information on confidentiality protection, coverage, sampling error, and nonsampling error, see Appendix G.
For location of definitions, see "How to Use This Census Report"]

State County Place	Total population	Native population—Percent born in state of residence	Foreign-born population: Number	Foreign-born population: Percent of total population	Foreign-born population: Percent naturalized citizens	Population 5 years and over: Number	Population 5 years and over: Percent living in different house in 1995	Speak a language other than English at home: Population 5 to 17 years: Number	Speak a language other than English at home: Population 5 to 17 years: Percent who speak English less than "very well"	Speak a language other than English at home: Population 18 years and over: Number	Speak a language other than English at home: Population 18 years and over: Percent who speak English less than "very well"
PLACE—Con.											
Lakewood CDP, Sumter County	2 625	74.0	28	1.1	25.0	2 428	40.9	42	100.0	59	33.9
Lake Wylie CDP, York County	3 148	12.6	144	4.6	48.6	3 059	55.0	33	36.4	143	14.0
Lamar town, Darlington County	976	86.4	5	0.5	20.0	954	31.2	3	-	8	62.5
Lancaster city, Lancaster County	8 438	75.4	169	2.0	11.2	7 924	44.3	52	28.8	221	36.2
Lancaster Mill CDP, Lancaster County	1 959	85.5	-	-	(X)	1 756	47.2	6	-	19	36.8
Landrum city, Spartanburg County	2 455	58.1	28	1.1	42.9	2 314	39.0	-	(X)	63	30.2
Lane town, Williamsburg County	600	92.0	1	0.2	100.0	554	25.6	3	-	10	-
Latta town, Dillon County	1 369	81.0	4	0.3	100.0	1 293	37.4	4	50.0	20	45.0
Laurel Bay CDP, Beaufort County	6 862	29.1	258	3.8	25.2	5 607	79.6	85	38.8	343	31.2
Laurens city, Laurens County	9 699	82.4	124	1.3	15.3	8 945	40.8	132	77.3	216	62.0
Lesslie CDP, York County	2 388	68.3	41	1.7	9.8	2 257	44.3	11	36.4	51	72.5
Lexington town, Lexington County	9 383	55.8	363	3.9	30.0	8 718	63.5	138	24.6	412	53.9
Liberty town, Pickens County	3 051	76.5	27	0.9	81.5	2 806	38.7	13	-	78	37.2
Lincolnville town, Charleston County	851	80.0	6	0.7	66.7	781	39.1	5	100.0	15	26.7
Little Mountain town, Newberry County	233	76.0	-	-	(X)	223	39.0	2	100.0	-	(X)
Little River CDP, Horry County	6 904	28.3	187	2.7	78.1	6 608	58.4	34	-	209	31.1
Livingston town, Orangeburg County	162	79.0	-	-	(X)	155	26.5	-	(X)	-	(X)
Lockhart town, Union County	41	80.5	-	-	(X)	35	57.1	-	(X)	6	66.7
Lodge town, Colleton County	116	80.7	2	1.7	100.0	113	29.2	-	(X)	2	100.0
Loris city, Horry County	2 057	76.2	62	3.0	-	1 908	44.7	37	43.2	55	65.5
Lowndesville town, Abbeville County	164	81.7	-	-	(X)	158	37.3	-	(X)	-	(X)
Lowrys town, Chester County	210	79.1	4	1.9	100.0	189	34.9	-	(X)	-	(X)
Lugoff CDP, Kershaw County	6 117	68.3	117	1.9	84.6	5 603	37.5	40	15.0	161	39.1
Luray town, Hampton County	98	78.2	11	11.2	100.0	91	20.9	10	100.0	11	81.8
Lyman town, Spartanburg County	2 737	78.9	48	1.8	64.6	2 576	33.4	15	-	96	24.0
Lynchburg town, Lee County	562	84.3	116	20.6	1.7	520	40.4	16	75.0	98	98.0
McBee town, Chesterfield County	672	88.2	3	0.4	-	636	30.7	2	100.0	10	100.0
McClellanville town, Charleston County	459	72.4	13	2.8	76.9	442	30.1	13	-	27	-
McColl town, Marlboro County	2 539	74.5	18	0.7	55.6	2 287	25.7	8	50.0	18	83.3
McConnells town, York County	314	79.4	3	1.0	100.0	294	23.5	-	(X)	2	100.0
McCormick town, McCormick County	1 520	76.6	7	0.5	71.4	1 444	38.9	11	-	21	33.3
Manning city, Clarendon County	3 991	86.6	89	2.2	37.1	3 733	32.4	36	-	101	42.6
Marion city, Marion County	7 086	81.9	57	0.8	45.6	6 551	38.4	76	50.0	252	50.0
Mauldin city, Greenville County	15 082	50.4	774	5.1	29.6	14 052	54.5	180	8.9	781	31.8
Mayesville town, Sumter County	990	88.5	-	-	(X)	951	24.1	3	33.3	4	75.0
Mayo CDP, Spartanburg County	1 849	75.3	8	0.4	100.0	1 739	33.5	13	100.0	49	85.7
Meggett town, Charleston County	1 224	70.9	8	0.7	50.0	1 180	27.5	10	60.0	53	17.0
Millwood CDP, Sumter County	893	67.0	9	1.0	-	864	20.7	-	(X)	32	18.8
Modoc CDP, McCormick County	235	27.8	8	3.4	100.0	235	24.7	-	(X)	8	-
Monarch Mill CDP, Union County	1 969	83.8	5	0.3	100.0	1 867	43.0	4	100.0	7	-
Moncks Corner town, Berkeley County	5 991	73.7	206	3.4	22.8	5 488	48.0	82	70.7	281	53.7
Monetta town	201	79.8	3	1.5	100.0	197	15.7	7	-	3	-
Aiken County (part)	133	76.2	3	2.3	100.0	132	18.2	7	-	3	-
Saluda County (part)	68	86.8	-	-	(X)	65	10.8	-	(X)	-	(X)
Mount Carmel CDP, McCormick County	252	98.4	-	-	(X)	225	24.4	-	(X)	-	(X)
Mount Croghan town, Chesterfield County	133	50.0	17	12.8	-	123	50.4	17	88.2	16	81.3
Mount Pleasant town, Charleston County	47 386	45.0	2 053	4.3	40.6	43 737	58.6	356	23.9	2 353	19.7
Mountville CDP, Laurens County	89	93.3	-	-	(X)	89	18.0	-	(X)	5	-
Mulberry CDP, Sumter County	910	74.3	85	9.3	-	834	50.6	15	46.7	135	44.4
Mullins city, Marion County	4 919	83.8	53	1.1	39.6	4 524	40.1	41	17.1	69	27.5
Murphys Estates CDP, Edgefield County	1 411	25.1	23	1.6	100.0	1 310	23.1	-	(X)	20	100.0
Murrells Inlet CDP, Georgetown County	5 492	38.5	109	2.0	65.1	5 297	46.1	5	-	140	37.9
Myrtle Beach city, Horry County	22 607	38.2	1 904	8.4	32.4	21 411	56.5	342	33.3	2 043	52.0
Neeses town, Orangeburg County	453	89.5	5	1.1	40.0	419	23.6	-	(X)	5	-
Newberry town, Newberry County	10 478	82.3	745	7.1	8.1	9 779	47.1	136	48.5	757	72.8
New Ellenton town, Aiken County	2 208	49.2	6	0.3	100.0	2 112	27.6	-	(X)	33	30.3
Newport CDP, York County	4 157	50.4	30	0.7	26.7	3 902	34.8	49	65.3	29	-
Nichols town, Marion County	415	81.4	-	-	(X)	399	28.3	1	-	6	50.0
Ninety Six town, Greenwood County	1 943	81.0	21	1.1	76.2	1 799	34.2	23	82.6	86	45.3
Norris town, Pickens County	861	77.3	2	0.2	-	786	36.4	-	(X)	21	28.6
North town, Orangeburg County	876	83.4	11	1.3	72.7	830	34.1	7	57.1	8	-
North Augusta city	17 176	24.7	497	2.9	48.1	15 910	47.5	78	16.7	589	31.1
Aiken County (part)	17 101	24.7	497	2.9	48.1	15 835	47.6	78	16.7	584	31.3
Edgefield County (part)	75	34.7	-	-	(X)	75	29.3	-	(X)	5	-
North Charleston city	79 442	62.5	3 564	4.5	33.8	72 913	57.5	842	53.8	4 986	46.9
Charleston County (part)	76 056	63.3	3 370	4.4	31.8	69 850	56.8	815	54.6	4 794	47.9
Dorchester County (part)	3 386	43.7	194	5.7	67.0	3 063	73.7	27	29.6	192	22.4
North Hartsville CDP, Darlington County	3 260	81.1	51	1.6	-	3 033	29.9	15	-	74	78.4
Northlake CDP, Anderson County	3 812	55.9	133	3.5	15.8	3 650	47.9	36	86.1	156	33.3
North Myrtle Beach city, Horry County	11 006	23.7	499	4.5	40.9	10 565	57.6	44	25.0	561	32.4
Norway town, Orangeburg County	421	85.9	2	0.5	100.0	403	27.3	2	100.0	-	(X)
Oak Grove CDP, Lexington County	8 170	67.4	180	2.2	31.7	7 647	44.9	191	29.3	242	54.1
Oakland CDP, Sumter County	1 301	39.9	67	5.1	68.7	1 217	43.8	15	46.7	128	32.8
Olanta town, Florence County	621	87.0	4	0.6	100.0	578	31.8	13	38.5	15	60.0
Olar town, Bamberg County	223	82.9	1	0.4	100.0	217	22.1	-	(X)	6	16.7
Orangeburg city, Orangeburg County	12 976	74.6	286	2.2	49.0	12 239	55.7	74	-	702	33.0
Oswego CDP, Sumter County	85	64.0	10	11.8	-	85	38.8	-	(X)	10	100.0
Pacolet town, Spartanburg County	2 758	87.1	-	-	(X)	2 604	33.6	5	-	28	28.6
Pageland town, Chesterfield County	2 526	56.2	201	8.0	7.5	2 338	45.3	25	76.0	204	87.3
Pamplico town, Florence County	1 095	85.3	12	1.1	16.7	999	38.9	6	33.3	26	23.1
Parker CDP, Greenville County	10 650	72.5	563	5.3	15.1	9 968	42.6	124	54.0	595	71.6

Table 2. **Place of Birth, Residence in 1995, and Language: 2000**—Con.

[Data based on a sample (except Tables 65-68). For information on confidentiality protection, coverage, sampling error, and nonsampling error, see Appendix G.
For location of definitions, see "How to Use This Census Report"]

State County Place	Total population	Native population—Percent born in state of residence	Foreign-born population: Number	Foreign-born population: Percent of total population	Foreign-born population: Percent naturalized citizens	Population 5 years and over: Number	Population 5 years and over: Percent living in different house in 1995	Speak a language other than English at home: Population 5 to 17 years: Number	Speak a language other than English at home: Population 5 to 17 years: Percent who speak English less than "very well"	Speak a language other than English at home: Population 18 years and over: Number	Speak a language other than English at home: Population 18 years and over: Percent who speak English less than "very well"
PLACE—Con.											
Parksville town, McCormick County	120	50.8	-	-	(X)	118	22.9	-	(X)	-	(X)
Parris Island CDP, Beaufort County	4 841	5.1	340	7.0	35.0	4 646	92.4	21	-	797	29.1
Patrick town, Chesterfield County	330	89.1	-	-	(X)	296	21.6	-	(X)	-	(X)
Pawleys Island town, Georgetown County	132	64.1	4	3.0	50.0	132	38.6	2	100.0	8	25.0
Paxville town, Clarendon County	227	82.8	-	-	(X)	221	20.4	-	(X)	3	-
Peak town, Newberry County	64	42.2	-	-	(X)	59	39.0	-	(X)	-	(X)
Pelion town, Lexington County	611	64.3	3	0.5	-	566	44.9	8	37.5	7	57.1
Pelzer town, Anderson County	74	64.9	-	-	(X)	69	31.9	-	(X)	-	(X)
Pendleton town, Anderson County	2 992	69.5	79	2.6	25.3	2 776	47.3	22	27.3	112	35.7
Perry town, Aiken County	237	88.2	-	-	(X)	230	45.2	-	(X)	-	(X)
Pickens town, Pickens County	2 971	76.1	95	3.2	10.5	2 786	45.9	28	71.4	112	67.9
Piedmont CDP	4 694	76.4	29	0.6	55.2	4 394	42.1	5	100.0	61	57.4
Anderson County (part)	3 165	75.7	20	0.6	35.0	2 954	38.8	5	100.0	49	46.9
Greenville County (part)	1 529	77.7	9	0.6	100.0	1 440	48.8	-	(X)	12	100.0
Pine Ridge town, Lexington County	1 580	69.9	39	2.5	35.9	1 465	35.4	15	26.7	35	22.9
Pinewood town, Sumter County	422	85.8	-	-	(X)	379	26.1	-	(X)	4	25.0
Plum Branch town, McCormick County	105	47.6	-	-	(X)	105	17.1	-	(X)	5	-
Pomaria town, Newberry County	175	83.8	2	1.1	-	156	34.6	-	(X)	8	75.0
Port Royal town, Beaufort County	4 022	42.2	159	4.0	40.9	3 637	64.7	58	24.1	263	22.8
Powderville CDP, Anderson County	5 318	66.7	95	1.8	47.4	5 034	41.4	41	41.5	154	50.6
Princeton CDP, Laurens County	55	100.0	-	-	(X)	44	-	-	(X)	-	(X)
Privateer CDP, Sumter County	2 100	83.7	18	0.9	55.6	1 972	37.0	32	78.1	35	28.6
Promised Land CDP, Greenwood County	472	91.7	-	-	(X)	440	18.6	-	(X)	16	100.0
Prosperity town, Newberry County	1 082	86.2	7	0.6	71.4	1 002	39.1	4	50.0	16	18.8
Quinby town, Florence County	873	72.1	12	1.4	75.0	829	30.2	12	75.0	33	45.5
Ravenel town, Charleston County	2 232	82.5	51	2.3	23.5	2 072	25.3	22	90.9	79	53.2
Red Bank CDP, Lexington County	8 628	67.1	310	3.6	27.4	7 896	39.6	180	31.7	292	46.9
Red Hill CDP, Horry County	10 623	38.8	511	4.8	43.4	10 007	54.8	175	76.0	575	64.0
Reevesville town, Dorchester County	222	95.5	-	-	(X)	202	15.3	2	100.0	-	(X)
Reidville town, Spartanburg County	454	74.7	-	-	(X)	437	20.4	-	(X)	8	-
Rembert CDP, Sumter County	354	79.1	-	-	(X)	316	39.2	-	(X)	-	(X)
Richburg town, Chester County	339	94.1	-	-	(X)	320	12.2	-	(X)	2	100.0
Ridgeland town, Jasper County	2 556	39.8	292	11.4	14.0	2 395	63.8	43	16.3	270	65.2
Ridge Spring town, Saluda County	831	85.9	1	0.1	100.0	762	33.3	-	(X)	10	60.0
Ridgeville town, Dorchester County	1 673	68.0	20	1.2	30.0	1 630	54.6	1	100.0	124	35.5
Ridgeway town, Fairfield County	293	74.1	-	-	(X)	277	26.4	2	100.0	1	100.0
Riverview CDP, York County	946	53.6	25	2.6	100.0	893	45.9	22	-	57	56.1
Rock Hill city, York County	50 209	62.8	1 599	3.2	35.5	46 800	56.1	476	36.8	2 179	49.1
Rockville town, Charleston County	161	71.4	-	-	(X)	160	24.4	-	(X)	2	100.0
Roebuck CDP, Spartanburg County	1 618	83.1	24	1.5	25.0	1 537	33.9	13	53.8	28	32.1
Rowesville town, Orangeburg County	290	78.3	4	1.4	100.0	254	32.3	-	(X)	7	42.9
Ruby town, Chesterfield County	334	71.8	4	1.2	100.0	287	35.9	-	(X)	6	33.3
St. Andrews CDP, Richland County	21 766	63.4	661	3.0	46.0	20 243	59.8	164	32.9	1 115	36.8
St. George town, Dorchester County	2 050	78.5	10	0.5	-	1 931	43.8	32	71.9	32	34.4
St. Matthews town, Calhoun County	2 272	82.8	27	1.2	40.7	2 121	37.0	24	45.8	36	44.4
St. Stephen town, Berkeley County	1 832	84.9	16	0.9	-	1 659	46.0	19	21.1	22	68.2
Salem town, Oconee County	112	82.4	4	3.6	-	107	28.0	-	(X)	4	-
Salley town, Aiken County	401	81.5	-	-	(X)	377	29.7	4	100.0	8	100.0
Saluda town, Saluda County	3 139	89.1	503	16.0	2.0	2 894	43.1	93	58.1	476	71.2
Sans Souci CDP, Greenville County	7 944	69.5	614	7.7	21.0	7 433	47.2	107	69.2	650	76.2
Santee town, Orangeburg County	665	71.1	7	1.1	100.0	617	29.8	6	33.3	5	-
Saxon CDP, Spartanburg County	3 720	81.0	345	9.3	26.1	3 512	39.4	59	22.0	412	72.3
Scotia town, Hampton County	239	90.8	-	-	(X)	224	18.3	-	(X)	-	(X)
Scranton town, Florence County	923	87.0	2	0.2	-	886	38.9	1	100.0	14	35.7
Seabrook Island town, Charleston County	1 203	11.4	53	4.4	77.4	1 179	60.0	-	(X)	63	15.9
Sellers town, Marion County	326	92.6	-	-	(X)	304	20.4	-	(X)	-	(X)
Seneca city, Oconee County	7 949	69.2	156	2.0	51.3	7 356	46.0	28	28.6	287	44.6
Seven Oaks CDP, Lexington County	15 844	55.6	837	5.3	36.9	14 911	48.2	226	51.3	885	34.0
Sharon town, York County	422	66.0	1	0.2	-	393	32.1	2	-	8	12.5
Shell Point CDP, Beaufort County	2 921	45.7	139	4.8	74.8	2 645	41.9	15	-	153	22.2
Shiloh CDP, Sumter County	267	88.8	-	-	(X)	252	22.2	-	(X)	5	-
Silverstreet town, Newberry County	211	77.9	3	1.4	100.0	200	31.0	4	-	3	66.7
Simpsonville city, Greenville County	14 367	53.9	883	6.1	31.4	13 251	51.0	200	26.0	788	52.8
Six Mile town, Pickens County	572	63.7	2	0.3	100.0	533	37.1	-	(X)	7	-
Slater-Marietta CDP, Greenville County	2 117	75.2	179	8.5	14.5	1 990	37.8	49	65.3	152	81.6
Smoaks town, Colleton County	142	85.9	-	-	(X)	139	25.2	-	(X)	-	(X)
Smyrna town	77	49.4	-	-	(X)	71	52.1	-	(X)	-	(X)
Cherokee County (part)	-	(X)	-	(X)	(X)	-	(X)	-	(X)	-	(X)
York County (part)	77	49.4	-	-	(X)	71	52.1	-	(X)	-	(X)
Snelling town, Barnwell County	279	69.3	2	0.7	-	261	29.9	-	(X)	6	100.0
Socastee CDP, Horry County	14 229	37.2	777	5.5	47.6	13 397	48.4	176	9.1	971	49.2
Society Hill town, Darlington County	734	83.9	2	0.3	100.0	678	21.8	9	33.3	11	27.3
South Congaree town, Lexington County	2 291	71.7	30	1.3	86.7	2 128	40.4	17	17.6	54	29.6
Southern Shops CDP, Spartanburg County	3 914	76.6	730	18.7	24.5	3 552	57.0	173	19.7	690	55.8
South Sumter CDP, Sumter County	3 356	87.7	-	-	(X)	3 084	36.7	27	81.5	39	-
Spartanburg city, Spartanburg County	39 407	74.4	1 301	3.3	50.9	36 839	48.5	246	35.0	1 817	43.8
Springdale CDP, Lancaster County	2 863	81.3	141	4.9	-	2 714	53.3	72	59.7	134	100.0
Springdale town, Lexington County	2 951	76.8	42	1.4	54.8	2 838	33.8	20	35.0	59	20.3
Springfield town, Orangeburg County	565	86.9	-	-	(X)	528	21.4	-	(X)	2	-
Starr town, Anderson County	199	71.9	-	-	(X)	180	22.8	-	(X)	7	-
Startex CDP, Spartanburg County	968	74.0	6	0.6	-	878	40.9	5	-	39	33.3
Stateburg CDP, Sumter County	1 275	32.1	75	5.9	36.0	1 166	59.5	12	100.0	62	30.6

Table 2. **Place of Birth, Residence in 1995, and Language: 2000**—Con.

[Data based on a sample (except Tables 65-68). For information on confidentiality protection, coverage, sampling error, and nonsampling error, see Appendix G.
For location of definitions, see "How to Use This Census Report"]

State County Place	Total population	Native population—Percent born in state of residence	Foreign-born population			Population 5 years and over		Speak a language other than English at home			
								Population 5 to 17 years		Population 18 years and over	
			Number	Percent of total population	Percent naturalized citizens	Number	Percent living in different house in 1995	Number	Percent who speak English less than "very well"	Number	Percent who speak English less than "very well"
PLACE—Con.											
Stuckey town, Williamsburg County	257	88.7	-	-	(X)	234	20.9	-	(X)	1	-
Sullivan's Island town, Charleston County	1 911	52.3	36	1.9	58.3	1 823	43.3	5	60.0	83	30.1
Summerton town, Clarendon County	1 109	81.1	11	1.0	72.7	1 025	30.2	3	-	21	28.6
Summerville town	28 269	48.8	915	3.2	33.1	26 286	52.2	270	38.9	987	38.6
Berkeley County (part)	903	45.8	25	2.8	28.0	832	66.0	-	(X)	17	100.0
Charleston County (part)	32	78.1	-	-	(X)	32	-	-	(X)	-	(X)
Dorchester County (part)	27 334	48.9	890	3.3	33.3	25 422	51.8	270	38.9	970	37.5
Summit town, Lexington County	206	76.2	-	-	(X)	188	39.4	-	(X)	3	66.7
Sumter city, Sumter County	40 213	62.6	961	2.4	51.2	36 949	54.4	466	42.5	1 627	32.8
Surfside Beach town, Horry County	4 501	28.1	145	3.2	47.6	4 320	52.5	15	53.3	239	38.9
Swansea town, Lexington County	523	89.1	-	-	(X)	476	29.6	6	-	3	33.3
Sycamore town, Allendale County	199	85.9	-	-	(X)	186	28.5	-	(X)	2	100.0
Tatum town, Marlboro County	50	76.0	-	-	(X)	48	29.2	-	(X)	-	(X)
Taylors CDP, Greenville County	19 853	54.9	881	4.4	41.4	18 418	43.0	214	12.1	1 122	47.8
Tega Cay city, York County	3 910	11.6	284	7.3	42.6	3 641	46.2	52	36.5	191	38.2
Timmonsville town, Florence County	2 317	85.8	15	0.6	66.7	2 164	33.1	5	100.0	51	31.4
Travelers Rest city, Greenville County	4 082	63.6	114	2.8	21.9	3 747	58.7	20	-	136	44.1
Trenton town, Edgefield County	255	61.7	2	0.8	-	242	28.5	4	100.0	8	25.0
Troy town, Greenwood County	97	91.8	-	-	(X)	91	18.7	-	(X)	-	(X)
Turbeville town, Clarendon County	606	93.4	11	1.8	9.1	566	41.9	2	100.0	16	62.5
Ulmer town, Allendale County	96	77.1	-	-	(X)	95	36.8	-	(X)	5	60.0
Union city, Union County	8 771	86.4	62	0.7	85.5	8 242	34.2	24	75.0	137	26.3
Utica CDP, Oconee County	1 332	85.0	-	-	(X)	1 247	46.5	14	-	22	31.8
Valley Falls CDP, Spartanburg County	3 886	68.4	89	2.3	37.1	3 713	56.9	51	64.7	210	21.9
Vance town, Orangeburg County	221	90.0	-	-	(X)	201	27.9	-	(X)	-	(X)
Varnville town, Hampton County	2 093	75.3	4	0.2	-	1 931	37.8	7	28.6	27	33.3
Wade Hampton CDP, Greenville County	20 310	52.6	2 004	9.9	28.2	19 323	44.4	404	37.9	2 200	58.3
Wagener town, Aiken County	868	86.6	8	0.9	75.0	807	28.7	5	-	12	66.7
Walhalla city, Oconee County	3 775	68.3	416	11.0	33.4	3 482	45.8	117	40.2	316	74.4
Walterboro city, Colleton County	4 914	77.1	49	1.0	51.0	4 516	40.8	25	-	130	48.5
Ward town, Saluda County	124	91.1	-	-	(X)	115	35.7	-	(X)	-	(X)
Ware Shoals town	2 341	77.7	13	0.6	76.9	2 149	41.2	23	-	42	31.0
Abbeville County (part)	517	76.8	-	-	(X)	483	48.0	10	-	6	33.3
Greenwood County (part)	1 824	78.0	13	0.7	76.9	1 666	39.2	13	-	36	30.6
Laurens County (part)	-	(X)	-	(X)	(X)	-	(X)	-	(X)	-	(X)
Waterloo town, Laurens County	187	85.5	1	0.5	100.0	167	38.9	-	(X)	4	100.0
Watts Mills CDP, Laurens County	1 480	84.9	176	11.9	13.6	1 350	56.1	23	73.9	196	86.7
Wedgewood CDP, Sumter County	1 514	58.1	10	0.7	50.0	1 372	40.9	-	(X)	5	100.0
Welcome CDP, Greenville County	6 252	73.8	373	6.0	13.9	5 857	41.6	181	53.6	331	59.5
Wellford city, Spartanburg County	1 986	81.5	9	0.5	-	1 866	34.8	18	16.7	41	46.3
West Columbia city, Lexington County	13 249	70.1	920	6.9	15.7	12 469	47.4	151	41.1	929	54.5
Westminster city, Oconee County	2 902	78.4	19	0.7	-	2 681	42.1	7	-	69	29.0
West Pelzer town, Anderson County	882	76.1	11	1.2	90.9	805	43.4	-	(X)	9	-
West Union town, Oconee County	269	74.2	36	13.4	13.9	261	43.7	6	83.3	35	85.7
Whitmire town, Newberry County	1 497	80.9	13	0.9	30.8	1 392	36.5	4	75.0	21	38.1
Wilkinson Heights CDP, Orangeburg County	2 874	83.6	44	1.5	40.9	2 689	28.8	58	27.6	97	40.2
Williams town, Colleton County	139	75.0	3	2.2	-	127	18.9	-	(X)	3	-
Williamston town, Anderson County	3 887	83.7	72	1.9	20.8	3 591	36.1	11	-	119	44.5
Willington CDP, McCormick County	214	91.6	-	-	(X)	206	18.9	14	100.0	9	-
Williston town, Barnwell County	3 170	78.5	8	0.3	-	2 920	32.1	-	(X)	42	23.8
Windsor town, Aiken County	133	65.6	2	1.5	100.0	122	24.6	2	-	8	25.0
Winnsboro town, Fairfield County	3 828	85.3	-	-	(X)	3 457	26.8	14	100.0	55	40.0
Winnsboro Mills CDP, Fairfield County	2 239	82.3	34	1.5	-	2 065	49.5	-	(X)	48	35.4
Woodfield CDP, Richland County	9 244	58.2	808	8.7	36.9	8 705	47.4	198	28.3	1 079	42.7
Woodford town, Orangeburg County	217	93.1	-	-	(X)	207	39.1	-	(X)	-	(X)
Woodruff city, Spartanburg County	4 086	84.4	165	4.0	10.3	3 813	46.9	20	100.0	174	69.0
Yemassee town	785	75.5	19	2.4	78.9	717	31.7	9	66.7	26	38.5
Beaufort County (part)	130	82.0	2	1.5	-	119	28.6	4	100.0	-	(X)
Hampton County (part)	655	74.1	17	2.6	88.2	598	32.3	5	40.0	26	38.5
York city, York County	7 120	67.1	293	4.1	17.7	6 589	45.1	102	27.5	358	52.0

Table 3. **Education and Veteran Status: 2000**

[Data based on a sample (except Tables 65-68). For information on confidentiality protection, coverage, sampling error, and nonsampling error, see Appendix G.
For location of definitions, see "How to Use This Census Report"]

State County County Subdivision Place	Population 3 years and over enrolled in school				Population 16 to 19 years			Population 25 years and over			Civilian veterans 18 years and over	
		Elementary or high school				Not enrolled in school and not high school graduate						
	Pre-primary school	Number	Percent in private school	College or graduate school	Total	Number	Percent	Number	Percent high school graduate or higher	Percent with Bachelor's degree or higher	Total	65 years and over
The State	**131 594**	**704 719**	**8.8**	**216 839**	**235 984**	**26 357**	**11.2**	**2 596 010**	**76.3**	**20.4**	**420 971**	**133 922**
Abbeville County	780	4 666	10.4	1 241	1 566	148	9.5	17 068	70.1	12.8	2 466	931
Abbeville CCD	451	2 325	9.6	351	641	34	5.3	7 892	72.9	11.7	1 122	424
Abbeville city	272	1 116	2.6	128	393	14	3.6	3 633	70.5	11.6	505	237
Antreville-Lowndesville CCD	107	427	15.2	105	112	28	25.0	2 126	68.1	13.1	303	115
Antreville CDP	-	12	-	-	-	-	(X)	77	92.2	-	17	-
Lake Secession CDP	27	83	10.8	27	19	8	42.1	601	69.6	18.0	92	27
Lowndesville town	10	23	-	5	12	2	16.7	117	66.7	3.4	25	11
Calhoun Falls CCD	71	663	3.9	118	229	55	24.0	2 249	60.9	6.6	270	95
Calhoun Falls town	56	448	3.8	72	157	50	31.8	1 445	57.1	3.8	173	43
Donalds CCD	94	646	6.5	118	206	31	15.0	2 385	66.8	10.5	369	132
Donalds town (part)	7	63	31.7	8	12	-	-	207	64.3	16.4	23	12
Honea Path town (part)	-	21	-	-	7	-	-	66	39.4	-	19	10
Ware Shoals town (part)	8	81	14.8	28	17	-	-	370	76.8	20.3	67	24
Due West CCD	57	605	21.2	549	378	-	-	2 416	74.4	23.9	402	165
Donalds town (part)	-	4	-	-	-	-	(X)	7	71.4	-	-	-
Due West town	13	101	23.8	465	241	-	-	546	82.6	50.9	81	40
Aiken County	4 777	26 387	9.4	6 691	8 068	898	11.1	92 922	77.7	19.9	15 613	5 041
Aiken CCD	1 754	9 461	10.9	2 909	3 196	286	8.9	34 873	81.5	29.0	6 053	2 251
Aiken city (part)	781	4 025	13.7	1 748	1 501	150	10.0	17 161	84.6	38.1	3 122	1 279
Beech Island CCD	202	1 838	2.3	324	546	56	10.3	4 900	76.4	8.6	830	166
North Augusta city (part)	-	-	(X)	-	-	-	(X)	-	(X)	(X)	-	-
Edisto-Shaws CCD	150	994	10.6	247	262	23	8.8	3 021	73.3	9.0	436	120
Jackson CCD	151	691	1.2	123	214	22	10.3	2 204	78.4	9.8	409	122
Jackson town	52	288	2.8	92	98	2	2.0	1 145	83.4	11.1	231	93
New Ellenton town (part)	-	-	(X)	-	-	-	(X)	-	(X)	(X)	-	-
Monetta CCD	134	824	15.0	136	158	12	7.6	2 755	67.1	8.6	417	67
Monetta town (part)	-	28	28.6	6	7	-	-	92	64.1	8.7	22	9
New Ellenton CCD	272	1 887	10.3	323	611	90	14.7	6 170	77.9	16.8	1 153	315
New Ellenton town (part)	53	389	6.7	70	150	7	4.7	1 527	77.2	7.3	308	117
North Augusta CCD	1 747	8 205	10.4	2 307	2 345	309	13.2	31 198	77.7	18.0	5 122	1 636
Aiken city (part)	-	-	(X)	-	-	-	(X)	-	(X)	(X)	-	-
Belvedere CDP	184	1 004	9.1	287	308	49	15.9	3 676	82.2	12.5	598	246
Burnettown town	93	397	10.6	103	133	25	18.8	1 777	66.6	8.2	298	106
Clearwater CDP	86	793	2.4	130	211	43	20.4	2 767	68.0	6.3	411	175
Gloverville CDP	92	403	5.2	118	168	53	31.5	1 634	55.4	3.2	248	79
North Augusta city (part)	617	2 745	12.4	1 077	731	30	4.1	11 425	86.3	28.2	1 979	637
Salley CCD	88	483	1.7	69	139	15	10.8	1 664	62.1	5.8	185	57
Perry town	8	70	-	2	16	2	12.5	147	71.4	15.0	20	7
Salley town	16	87	-	6	30	4	13.3	264	69.7	4.9	40	20
Wagener CCD	113	883	4.1	108	286	34	11.9	2 868	68.5	8.4	444	150
Wagener town	20	136	5.1	25	44	8	18.2	571	67.8	8.6	84	31
Windsor CCD	166	1 121	7.6	145	311	51	16.4	3 269	67.9	8.3	564	157
Windsor town	5	23	-	2	4	-	-	94	60.6	3.2	11	4
Allendale County	323	2 370	5.7	439	699	144	20.6	7 094	60.0	9.3	800	265
Allendale CCD	167	1 233	1.2	91	354	95	26.8	3 214	56.3	10.8	345	132
Allendale town	135	935	1.6	86	237	43	18.1	2 414	54.9	10.7	254	118
Fairfax CCD	91	791	15.0	281	212	34	16.0	2 770	62.5	8.4	354	95
Fairfax town	80	602	10.0	243	141	16	11.3	2 223	59.6	7.2	257	64
Millett CCD	26	96	-	3	60	6	10.0	258	62.4	5.0	42	16
Sycamore CCD	39	250	0.8	64	73	9	12.3	852	64.8	8.0	59	22
Sycamore town	9	23	-	3	7	1	14.3	145	73.1	2.8	16	10
Ulmer town	1	17	11.8	7	-	-	(X)	73	80.8	26.0	10	-
Anderson County	5 102	27 445	6.5	6 724	8 498	1 256	14.8	111 037	73.4	15.9	17 785	6 257
Anderson CCD	2 543	11 812	7.1	3 288	3 750	516	13.8	48 268	73.1	18.0	7 664	2 880
Anderson city	906	3 532	7.2	1 528	1 301	188	14.5	17 134	70.3	20.0	2 669	1 267
Centerville CDP	236	968	1.7	260	214	-	-	3 575	84.9	17.7	539	167
Homeland Park CDP	221	972	2.5	194	252	43	17.1	4 142	56.6	3.8	712	251
Northlake CDP (part)	71	449	12.7	154	154	-	-	2 371	94.0	36.7	421	125
Belton CCD	400	2 431	4.4	475	674	92	13.6	9 767	71.1	12.7	1 561	651
Belton city	149	618	6.8	159	209	56	26.8	3 084	67.9	13.6	525	265
Brushy Creek CCD	531	3 687	8.6	740	1 031	108	10.5	13 055	81.8	19.9	2 101	551
Piedmont CDP (part)	113	575	11.1	72	159	7	4.4	2 165	75.5	8.7	324	89
Powderville CDP	125	1 061	9.0	271	318	36	11.3	3 454	82.3	21.0	660	191
Fork CCD	144	593	8.9	179	255	30	11.8	2 831	74.2	16.6	587	169
Honea Path CCD	216	1 184	6.8	244	403	73	18.1	5 465	67.0	10.3	844	341
Honea Path town (part)	73	520	7.1	98	222	50	22.5	2 384	63.1	10.4	415	185
Iva CCD	175	960	2.4	163	319	64	20.1	4 058	61.8	4.9	613	204
Iva town	32	161	1.2	21	44	13	29.5	813	61.0	2.8	109	56
Pendleton CCD	419	2 490	6.6	836	721	70	9.7	10 900	77.9	22.4	1 766	648
Clemson city (part)	-	-	(X)	-	-	-	(X)	41	100.0	70.7	20	20
Northlake CDP (part)	13	55	12.7	40	16	-	-	471	90.9	31.6	90	46
Pendleton town	75	387	3.9	362	104	9	8.7	1 958	75.0	28.9	251	118
Starr CCD	86	934	9.0	107	304	91	29.9	3 370	68.4	8.4	512	158
Starr town	11	18	11.1	10	5	-	-	141	77.3	27.0	20	4
Williamston-Pelzer CCD	588	3 354	3.2	692	1 041	212	20.4	13 323	71.3	9.2	2 137	655
Pelzer town	6	11	-	-	6	-	-	54	83.3	14.8	9	1
West Pelzer town	36	151	-	29	51	16	31.4	544	66.5	7.9	81	25
Williamston town	121	497	3.6	144	172	19	11.0	2 733	66.2	7.8	390	173
Bamberg County	645	3 160	8.2	1 135	1 424	71	5.0	10 213	64.7	15.4	1 492	521
Bamberg CCD	358	1 474	4.4	225	637	31	4.9	4 593	64.6	13.5	630	243
Bamberg town	156	747	3.2	136	366	17	4.6	2 393	63.0	13.1	321	136
Denmark CCD	214	1 150	6.7	859	599	28	4.7	3 625	62.8	19.0	585	173
Denmark city	149	610	1.8	180	266	21	7.9	2 101	60.0	17.2	356	123
Ehrhardt CCD	46	290	8.6	34	103	10	9.7	1 126	72.6	14.9	163	60
Ehrhardt town	13	130	7.7	10	46	10	21.7	444	67.6	18.5	56	17
Olar CCD	27	246	37.0	17	85	2	2.4	869	62.8	10.8	114	45
Govan town	2	9	100.0	3	7	-	-	50	88.0	14.0	7	4
Olar town	7	21	14.3	7	15	2	13.3	173	65.3	13.9	49	29

Table 3. **Education and Veteran Status: 2000**—Con.

[Data based on a sample (except Tables 65-68). For information on confidentiality protection, coverage, sampling error, and nonsampling error, see Appendix G.
For location of definitions, see "How to Use This Census Report"]

State County County Subdivision Place	Population 3 years and over enrolled in school				Population 16 to 19 years			Population 25 years and over			Civilian veterans 18 years and over	
		Elementary or high school				Not enrolled in school and not high school graduate						
	Pre-primary school	Number	Percent in private school	College or graduate school	Total	Number	Percent	Number	Percent high school graduate or higher	Percent with Bachelor's degree or higher	Total	65 years and over
Barnwell County	866	4 856	4.2	669	1 439	128	8.9	14 770	67.5	11.6	1 985	624
Barnwell CCD	341	1 830	1.7	276	490	56	11.4	5 825	73.1	15.2	784	273
Barnwell city	170	1 132	0.8	139	298	25	8.4	3 289	73.1	15.1	425	177
Hilda town	22	56	3.6	4	13	1	7.7	296	62.8	5.1	41	16
Blackville CCD	165	912	2.7	87	243	14	5.8	2 916	61.5	10.0	330	94
Blackville town	118	648	3.9	57	214	8	3.7	1 774	59.7	9.2	197	50
Kline-Snelling CCD	182	900	4.6	148	295	29	9.8	2 394	70.5	10.5	319	84
Kline town	-	45	-	2	22	-	-	194	37.1	8.8	18	9
Snelling town	6	64	3.1	9	18	-	-	167	64.7	8.4	26	10
Williston CCD	178	1 214	8.8	158	411	29	7.1	3 635	61.6	8.0	552	173
Elko town	1	30	13.3	5	8	-	-	145	70.3	7.6	30	6
Williston town	96	741	3.8	88	315	22	7.0	1 898	61.4	9.9	278	105
Beaufort County	3 995	19 095	14.7	4 807	7 076	522	7.4	78 502	87.8	33.2	16 916	6 960
Beaufort-Port Royal CCD	1 546	8 206	12.5	2 419	4 337	270	6.2	23 104	84.0	20.4	5 471	1 065
Beaufort city (part)	371	1 951	17.5	712	736	39	5.3	7 618	85.1	27.9	1 779	555
Burton CDP	202	1 518	8.1	343	569	95	16.7	4 137	79.2	15.1	1 006	158
Laurel Bay CDP	447	1 472	7.7	417	210	28	13.3	3 118	92.3	15.9	578	-
Parris Island CDP	42	475	15.6	278	1 960	49	2.5	837	96.4	22.7	122	-
Port Royal town (part)	164	672	11.0	235	240	6	2.5	2 328	86.8	22.5	571	97
Shell Point CDP	75	568	16.9	117	202	-	-	1 794	85.0	16.9	546	139
Bluffton CCD	602	2 579	15.0	415	593	39	6.6	14 124	90.6	34.8	2 915	1 536
Bluffton town	38	214	7.5	16	72	9	12.5	907	76.6	17.2	133	33
Hilton Head Island town (part)	-	-	(X)	-	-	-	(X)	-	(X)	(X)	-	-
Hilton Head Island CCD	864	4 012	25.1	950	1 080	72	6.7	26 162	92.5	46.1	5 185	3 257
Hilton Head Island town (part)	850	3 931	24.5	950	1 070	72	6.7	25 639	92.5	45.9	5 057	3 201
St. Helena CCD	781	3 400	10.2	870	830	78	9.4	12 558	85.8	32.6	2 889	968
Beaufort city (part)	-	38	42.1	-	29	-	-	91	100.0	92.3	26	10
Hilton Head Island town (part)	-	-	(X)	-	-	-	(X)	-	(X)	(X)	-	-
Port Royal town (part)	-	-	(X)	-	-	-	(X)	-	(X)	(X)	-	-
Sheldon CCD	202	898	4.8	153	236	63	26.7	2 554	69.3	11.6	456	134
Yemassee town (part)	33	32	-	-	4	-	-	51	56.9	-	5	2
Berkeley County	4 495	28 149	7.9	6 897	10 369	741	7.1	86 015	80.2	14.4	19 549	3 515
Bonneau CCD	269	1 544	4.7	176	444	26	5.9	5 529	71.1	8.2	987	325
Bonneau town	15	58	12.1	6	14	-	-	254	58.7	5.1	41	5
Cordesville CCD	81	797	10.5	32	266	27	10.2	2 447	63.7	6.3	357	82
Jamestown town	-	35	-	-	12	-	-	57	50.9	10.5	4	1
Cross CCD	158	1 459	6.6	210	530	99	18.7	4 812	68.0	8.2	699	179
Goose Creek-Hanahan CCD	3 038	18 108	7.8	5 193	7 359	434	5.9	54 578	84.5	15.8	14 379	2 120
Charleston city (part)	-	-	(X)	-	-	-	(X)	-	(X)	(X)	-	-
Goose Creek city (part)	1 108	5 505	9.7	1 739	3 209	127	4.0	15 260	89.8	20.6	3 746	472
Hanahan city	258	2 045	14.5	845	860	26	3.0	8 536	84.6	20.3	2 687	553
Ladson CDP (part)	363	2 141	5.3	557	617	34	5.5	6 187	85.1	12.1	1 699	165
Summerville town (part)	32	223	7.2	48	84	-	-	482	77.0	12.4	138	6
Moncks Corner CCD	587	3 478	9.9	825	938	95	10.1	11 182	77.7	14.7	2 050	530
Moncks Corner town	233	1 138	4.0	278	250	42	16.8	3 652	76.1	17.0	573	156
St. Stephen CCD	200	1 719	8.3	269	491	40	8.1	4 663	68.9	12.1	681	175
St. Stephen town	75	476	8.0	44	124	16	12.9	1 016	61.4	7.9	141	50
Wando CCD	162	1 044	7.9	192	341	20	5.9	2 804	78.2	19.4	396	104
Charleston city (part)	74	292	25.0	59	70	-	-	720	94.0	52.9	123	22
Calhoun County	439	2 751	14.4	462	791	73	9.2	10 266	72.8	14.2	1 423	474
Cameron CCD	69	510	18.4	65	127	11	8.7	1 911	76.9	15.8	290	115
Cameron town	11	96	42.7	12	27	-	-	326	83.7	29.1	72	24
Fort Motte-Lone Star CCD	26	167	15.0	35	47	4	8.5	762	76.0	19.9	109	43
St. Matthews CCD	196	1 184	14.9	190	348	29	8.3	4 112	68.5	14.5	562	197
St. Matthews town	58	400	12.0	65	105	11	10.5	1 589	66.2	19.8	250	85
Sandy Run-Staley CCD	148	890	11.5	172	269	29	10.8	3 481	75.1	11.7	462	119
Charleston County	10 878	50 794	15.1	25 683	18 939	1 682	8.9	199 361	81.5	30.7	35 600	10 937
Bear Swamp CCD	517	2 131	11.9	631	605	4	0.7	8 027	89.1	34.4	1 413	316
Charleston city (part)	358	1 196	17.4	415	308	-	-	5 016	95.5	43.7	910	161
Hollywood town (part)	-	-	(X)	-	-	-	(X)	-	(X)	(X)	-	-
North Charleston city (part)	-	-	(X)	-	-	-	(X)	-	(X)	(X)	-	-
Charleston-North Charleston CCD	5 454	27 322	11.2	18 218	12 334	1 276	10.3	103 308	77.1	23.5	19 442	5 598
Charleston city (part)	1 924	9 601	17.8	12 560	6 456	341	5.3	45 268	81.6	35.5	7 470	2 950
Goose Creek city (part)	-	-	(X)	-	-	-	(X)	-	(X)	(X)	-	-
Ladson CDP (part)	136	716	7.1	79	219	33	15.1	1 665	81.3	8.6	357	41
Lincolnville town	35	159	4.4	34	55	3	5.5	543	61.7	8.8	115	32
North Charleston city (part)	2 809	13 998	7.2	4 609	4 780	814	17.0	44 792	71.7	12.6	9 306	1 974
Summerville town (part)	-	17	-	-	-	-	(X)	15	86.7	-	-	-
Edisto Island CCD	55	297	36.0	62	75	-	-	1 037	71.6	22.3	159	60
James Island CCD	1 166	4 936	19.0	2 668	1 485	79	5.3	23 811	87.1	35.4	4 359	1 649
Charleston city (part)	488	1 724	24.2	1 177	491	19	3.9	8 281	89.7	44.5	1 394	605
Folly Beach city (part)	29	159	23.3	243	72	-	-	1 557	95.7	50.7	275	104
Johns Island CCD	313	2 052	21.7	515	594	96	16.2	8 959	79.2	32.4	1 565	676
Charleston city (part)	55	288	21.2	65	69	7	10.1	1 073	66.4	28.0	143	49
Folly Beach city (part)	-	-	(X)	-	-	-	(X)	-	(X)	(X)	-	-
Hollywood town (part)	-	-	(X)	-	-	-	(X)	-	(X)	(X)	-	-
Kiawah Island town	5	57	80.7	35	20	-	-	1 082	98.5	74.6	293	191
Seabrook Island town	10	43	83.7	26	29	-	-	1 110	99.1	65.6	295	207
McClellanville CCD	198	1 122	9.2	100	361	48	13.3	3 317	72.4	15.5	510	158
Awendaw town (part)	70	241	5.8	50	55	1	1.8	713	65.5	11.9	98	41
McClellanville town	11	73	39.7	5	24	3	12.5	341	85.0	37.8	83	24
Mount Pleasant town (part)	-	-	(X)	-	-	-	(X)	-	(X)	(X)	-	-
Mount Pleasant CCD	2 610	9 643	23.1	2 848	2 485	104	4.2	40 986	92.7	50.7	6 608	2 064
Awendaw town (part)	8	48	-	-	12	-	-	36	100.0	16.7	-	-
Charleston city (part)	-	-	(X)	-	-	-	(X)	-	(X)	(X)	-	-
Isle of Palms city	155	606	26.9	197	182	-	-	3 475	96.9	59.7	633	262
Mount Pleasant town (part)	2 170	7 610	24.8	2 323	1 899	86	4.5	32 430	94.0	52.6	5 143	1 586
Sullivan's Island town	74	322	41.3	101	58	4	6.9	1 377	96.0	64.7	231	77
Ravenel CCD	517	2 751	15.7	473	814	66	8.1	8 179	68.4	13.1	1 281	345
Hollywood town (part)	160	910	13.2	122	254	15	5.9	2 389	70.1	15.7	386	96

Table 3. **Education and Veteran Status: 2000**—Con.

[Data based on a sample (except Tables 65-68). For information on confidentiality protection, coverage, sampling error, and nonsampling error, see Appendix G.
For location of definitions, see "How to Use This Census Report"]

State County County Subdivision Place	Population 3 years and over enrolled in school				Population 16 to 19 years			Population 25 years and over			Civilian veterans 18 years and over	
		Elementary or high school				Not enrolled in school and not high school graduate						
	Pre-primary school	Number	Percent in private school	College or graduate school	Total	Number	Percent	Number	Percent high school graduate or higher	Percent with Bachelor's degree or higher	Total	65 years and over
Charleston County—Con.												
Ravenel CCD—Con.												
Meggett town	26	239	51.5	37	73	3	4.1	879	81.2	23.0	146	50
Ravenel town	104	494	9.5	91	145	21	14.5	1 351	73.3	10.3	238	64
Wadmalaw Island CCD	48	540	20.4	168	186	9	4.8	1 737	68.3	16.8	263	71
Charleston city (part)	-	-	(X)	-	-	-	(X)	-	(X)	(X)	-	-
Rockville town	-	26	92.3	13	18	-	-	115	80.0	42.6	28	12
Cherokee County	1 498	9 003	3.1	1 664	2 788	425	15.2	34 283	66.7	11.8	4 970	1 629
Blacksburg CCD	254	1 537	2.1	225	488	147	30.1	6 315	63.2	7.9	922	293
Blacksburg town	68	327	1.5	33	117	25	21.4	1 215	59.7	8.8	169	60
Smyrna town (part)	-	-	(X)	-	-	-	(X)	-	(X)	(X)	-	-
Gaffney CCD	914	5 838	2.5	1 193	1 818	218	12.0	21 504	67.4	12.9	3 036	1 020
East Gaffney CDP	100	537	4.3	83	142	-	-	2 241	49.8	3.9	303	91
Gaffney city	256	2 088	1.8	679	886	75	8.5	8 545	70.2	17.0	1 281	459
Macedonia CCD	236	1 068	7.1	205	360	53	14.7	4 303	71.3	12.9	626	197
Chesnee city (part)	-	-	(X)	-	-	-	(X)	-	(X)	(X)	-	-
Saratt CCD	94	560	4.8	41	122	7	5.7	2 161	61.2	10.2	386	119
Chester County	1 139	6 287	4.2	800	1 880	358	19.0	22 043	67.1	9.6	3 016	1 054
Chester CCD	644	3 468	3.8	477	1 058	218	20.6	12 044	67.1	10.2	1 578	543
Chester city	251	1 250	3.3	136	442	96	21.7	4 010	66.9	10.3	505	181
Eureka Mill CDP	51	309	1.9	52	111	74	66.7	1 070	59.4	4.0	101	26
Gayle Mill CDP	60	241	-	26	65	11	16.9	661	49.2	1.8	104	36
Lowrys town	5	40	12.5	6	8	2	25.0	135	76.3	14.1	22	6
Chester West CCD	81	601	1.0	52	188	29	15.4	2 327	63.6	6.7	310	127
Great Falls CCD	172	875	6.1	71	260	42	16.2	3 328	63.6	7.5	478	211
Great Falls town	76	424	8.3	31	129	27	20.9	1 408	62.1	7.2	188	98
Landsford CCD	155	1 007	5.7	135	279	52	18.6	3 137	71.2	7.9	459	112
Fort Lawn town	37	160	-	39	55	2	3.6	517	79.1	7.5	73	21
Richburg CCD	87	336	4.8	65	95	17	17.9	1 207	73.8	18.2	191	61
Richburg town	15	104	-	11	39	4	10.3	194	65.5	11.3	13	6
Chesterfield County	1 273	8 227	6.7	1 026	2 324	343	14.8	27 769	65.2	9.7	3 449	1 072
Cheraw CCD	508	2 829	10.9	367	728	55	7.6	9 217	71.7	13.6	1 305	407
Cheraw town	220	1 169	9.3	145	294	27	9.2	3 718	69.1	17.6	524	216
Chesterfield CCD	184	1 215	2.1	169	332	21	6.3	4 606	69.6	10.2	634	216
Chesterfield town	49	178	3.9	43	47	7	14.9	915	71.6	19.8	144	71
Ruby town (part)	4	2	-	-	-	-	(X)	46	76.1	13.0	5	-
Jefferson CCD	137	618	6.5	64	209	45	21.5	2 280	54.1	6.0	226	72
Jefferson town	28	116	1.7	19	37	5	13.5	453	61.6	13.0	66	19
McBee CCD	43	585	3.4	57	178	23	12.9	1 546	61.6	9.1	189	72
McBee town	26	135	4.4	25	37	8	21.6	431	63.6	11.6	46	29
Mount Croghan CCD	76	372	1.3	49	109	18	16.5	1 625	59.0	3.9	206	80
Mount Croghan town	9	28	14.3	11	6	1	16.7	90	90.0	11.1	9	6
Ruby town (part)	5	33	3.0	10	16	2	12.5	158	72.8	20.3	19	9
Pageland CCD	223	1 758	5.9	177	479	147	30.7	5 340	61.4	8.0	492	152
Pageland town	74	394	8.4	32	149	71	47.7	1 534	64.0	12.8	160	51
Patrick CCD	102	850	5.9	143	289	34	11.8	3 155	59.1	6.1	397	73
Patrick town	9	27	11.1	9	12	2	16.7	243	51.9	2.5	39	16
Clarendon County	1 031	6 538	7.8	883	2 077	294	14.2	20 698	65.3	11.4	2 763	1 027
Alcolu CCD	101	532	10.3	80	229	19	8.3	1 451	72.6	8.3	134	55
Manning CCD	445	2 268	8.3	362	607	102	16.8	7 891	67.2	13.5	1 190	429
Manning city	166	782	7.2	133	200	39	19.5	2 541	60.8	14.8	288	79
Manning East CCD	73	620	4.8	95	180	23	12.8	1 703	68.8	10.2	208	56
Paxville CCD	73	503	8.0	76	170	21	12.4	1 623	64.0	7.2	195	60
Paxville town	5	25	20.0	3	3	-	-	178	71.9	11.8	21	9
Sardinia CCD	26	792	6.2	89	365	96	26.3	1 546	66.3	13.1	163	74
Summerton CCD	231	1 208	9.1	142	320	-	-	4 492	59.0	11.3	619	277
Summerton town	31	169	14.2	19	56	-	-	793	61.9	15.8	101	51
Turbeville CCD	82	615	5.9	39	206	33	16.0	1 992	64.2	8.5	254	76
Turbeville town	13	114	2.6	15	35	7	20.0	373	66.2	11.0	45	26
Colleton County	1 335	7 240	9.8	1 129	2 146	323	15.1	24 716	69.6	11.5	3 940	1 367
Cottageville CCD	179	903	11.4	123	305	47	15.4	3 561	71.8	7.1	755	199
Cottageville town	23	133	15.0	7	36	1	2.8	486	78.4	6.8	125	37
Green Pond CCD	75	404	15.1	45	145	18	12.4	1 695	78.5	24.5	298	132
Edisto Beach town	7	29	41.4	16	16	6	37.5	572	93.2	46.0	135	80
Hendersonville CCD	224	1 251	6.2	189	342	48	14.0	3 588	70.2	8.4	579	193
Walterboro city (part)	7	42	-	10	10	-	-	102	70.6	-	10	-
Lodge CCD	48	381	19.2	61	114	11	9.6	1 297	68.4	5.9	154	53
Lodge town	-	17	11.8	4	4	2	50.0	90	60.0	8.9	17	4
Smoaks CCD	68	453	-	37	125	5	4.0	1 255	61.2	8.6	140	40
Smoaks town	6	23	-	2	5	1	20.0	107	90.7	26.2	23	11
Williams town	6	24	-	4	6	-	-	93	73.1	18.3	15	5
Walterboro CCD	741	3 848	10.2	674	1 115	194	17.4	13 320	68.6	12.7	2 014	750
Walterboro city (part)	165	711	9.7	107	218	44	20.2	3 248	68.3	20.2	466	210
Darlington County	2 498	12 625	7.9	2 538	3 497	377	10.8	43 512	69.3	13.5	5 970	1 959
Darlington CCD	982	4 757	10.1	822	1 268	190	15.0	16 639	66.8	12.0	2 319	779
Darlington city	224	1 367	13.4	163	377	76	20.2	4 620	64.2	19.5	684	317
Hartsville CCD	773	3 552	8.1	1 023	1 050	90	8.6	12 364	73.5	18.8	1 746	647
Hartsville city (part)	288	1 268	7.3	511	524	35	6.7	4 736	72.5	22.1	663	317
Lake Swamp CCD	112	928	7.0	133	270	17	6.3	2 802	64.6	8.7	369	91
Lamar CCD	137	724	4.7	87	194	21	10.8	2 239	63.7	9.2	290	87
Lamar town	31	220	7.3	30	74	4	5.4	673	62.9	14.0	111	45
North Hartsville CCD	364	1 838	7.0	368	459	41	8.9	7 032	73.4	13.2	899	291
Hartsville city (part)	-	30	23.3	-	9	9	100.0	58	87.9	15.5	13	13
North Hartsville CDP	96	551	2.9	77	89	7	7.9	2 223	71.8	16.6	291	86
Society Hill CCD	130	826	0.1	105	256	18	7.0	2 436	63.5	7.6	347	64
Society Hill town	19	101	1.0	23	34	-	-	515	66.6	9.3	100	43

Table 3. **Education and Veteran Status: 2000**—Con.

[Data based on a sample (except Tables 65-68). For information on confidentiality protection, coverage, sampling error, and nonsampling error, see Appendix G.
For location of definitions, see "How to Use This Census Report"]

State County County Subdivision Place	Population 3 years and over enrolled in school				Population 16 to 19 years			Population 25 years and over			Civilian veterans 18 years and over	
		Elementary or high school				Not enrolled in school and not high school graduate						
	Pre-primary school	Number	Percent in private school	College or graduate school	Total	Number	Percent	Number	Percent high school graduate or higher	Percent with Bachelor's degree or higher	Total	65 years and over
Dillon County	1 244	6 402	7.2	835	1 941	297	15.3	18 867	60.7	9.2	2 271	636
Dillon CCD	536	2 057	11.8	254	605	75	12.4	6 348	58.4	11.8	755	222
Dillon city	290	1 102	16.3	140	346	27	7.8	4 062	61.6	15.1	513	175
Hamer CCD	195	1 238	5.5	100	383	71	18.5	3 171	57.9	6.4	368	96
Lake View CCD	140	860	3.7	137	250	30	12.0	2 995	64.9	8.3	390	106
Lake View town	17	140	4.3	23	27	3	11.1	607	61.4	13.3	73	34
Latta CCD	265	1 386	3.4	215	423	58	13.7	4 354	64.2	8.9	569	162
Latta town	31	259	3.5	38	93	13	14.0	935	68.1	15.4	124	48
Little Rock CCD	108	861	8.4	129	280	63	22.5	1 999	58.2	7.0	189	50
Dorchester County	3 584	20 212	10.8	4 471	5 397	462	8.6	61 334	82.2	21.4	13 347	2 508
Harleyville CCD	154	1 075	16.8	162	304	21	6.9	3 641	66.1	9.1	543	134
Harleyville town	20	90	27.8	5	11	1	9.1	399	69.9	12.5	76	24
Reevesville CCD	66	510	18.6	80	176	34	19.3	1 687	62.5	9.5	188	92
Reevesville town (part)	7	21	33.3	13	16	-	-	174	71.8	13.8	18	9
Ridgeville CCD	169	1 045	9.6	150	297	42	14.1	3 913	68.2	8.3	736	116
Ridgeville town	24	177	31.6	38	23	5	21.7	1 415	63.5	5.8	318	34
St. George CCD	189	996	16.7	162	322	27	8.4	3 405	66.3	11.1	363	158
Reevesville town (part)	-	-	(X)	-	-	-	(X)	-	(X)	(X)	-	-
St. George town	79	393	21.6	73	119	3	2.5	1 338	69.2	12.1	188	73
Summerville CCD	3 006	16 586	9.9	3 917	4 298	338	7.9	48 688	86.3	24.5	11 517	2 008
North Charleston city (part)	196	776	13.4	123	229	24	10.5	2 087	94.7	38.8	388	40
Summerville town (part)	999	5 393	9.0	1 395	1 424	94	6.6	17 388	86.3	27.1	4 072	725
Edgefield County	693	4 588	8.3	829	1 542	287	18.6	16 227	71.4	12.5	1 982	623
Edgefield CCD	178	1 191	8.2	204	407	54	13.3	5 960	71.3	12.1	663	243
Edgefield town	87	530	11.1	95	147	30	20.4	3 481	69.2	9.7	366	127
Johnston CCD	173	939	5.0	137	298	54	18.1	2 772	63.5	9.0	381	133
Johnston town	53	541	5.4	67	182	33	18.1	1 476	60.9	5.6	280	88
Pleasant Lane CCD	21	208	10.1	30	68	9	13.2	643	62.4	7.5	64	17
Stevens Creek CCD	257	1 649	9.8	378	496	75	15.1	5 120	77.7	16.2	629	167
Murphys Estates CDP	34	252	-	40	60	26	43.3	893	49.5	5.3	90	18
North Augusta city (part)	3	17	-	6	5	-	-	46	89.1	67.4	-	-
Trenton CCD	64	601	8.7	80	273	95	34.8	1 732	69.1	10.6	245	63
Trenton town	4	55	10.9	4	8	-	-	186	72.6	25.8	24	10
Fairfield County	602	4 625	9.7	646	1 271	122	9.6	15 244	67.0	11.7	2 071	753
Monticello-Salem CCD	56	481	-	71	104	-	-	1 406	56.5	8.3	145	77
Ridgeway CCD	110	818	12.5	172	254	10	3.9	3 727	70.6	13.4	524	188
Blythewood town (part)	-	-	(X)	-	-	-	(X)	-	(X)	(X)	-	-
Ridgeway town	15	48	27.1	6	6	-	-	203	82.8	25.1	21	2
Winnsboro North CCD	106	805	9.6	113	236	47	19.9	2 718	70.7	10.4	410	128
Winnsboro town (part)	-	-	(X)	-	-	-	(X)	12	100.0	-	-	-
Winnsboro South CCD	330	2 521	10.7	290	677	65	9.6	7 393	65.8	11.9	992	360
Winnsboro town (part)	95	746	12.3	86	228	36	15.8	2 292	62.9	18.8	270	139
Winnsboro Mills CDP	20	487	4.3	43	106	-	-	1 374	59.6	6.7	239	74
Florence County	4 273	23 434	9.7	6 166	7 754	762	9.8	80 904	73.1	18.7	11 284	3 372
Coward CCD	99	613	9.0	80	203	24	11.8	2 266	61.0	5.0	253	87
Coward town	13	122	13.1	9	52	11	21.2	387	59.2	3.9	47	11
Danwood CCD	525	2 281	13.3	656	609	32	5.3	7 941	76.2	17.1	1 058	226
Florence city (part)	-	21	-	-	-	-	(X)	99	89.9	29.3	20	8
Florence CCD	2 101	11 095	12.5	3 844	3 941	300	7.6	41 496	78.1	25.3	6 178	1 968
Florence city (part)	1 015	5 279	13.7	1 249	1 618	165	10.2	19 624	76.1	26.6	2 855	1 075
Quinby town	31	173	10.4	52	41	4	9.8	591	86.8	29.3	134	43
Johnsonville CCD	215	1 365	1.5	212	441	68	15.4	4 004	65.6	8.6	520	112
Johnsonville city	31	275	1.5	55	95	20	21.1	917	74.6	14.9	112	35
Lake City-Scranton CCD	473	2 848	3.6	414	824	128	15.5	8 134	60.8	11.9	948	361
Lake City city	268	1 398	3.7	232	339	55	16.2	3 928	58.2	15.1	437	195
Scranton town	24	202	10.4	29	81	8	9.9	647	47.1	5.3	104	40
Olanta CCD	94	815	3.2	95	268	35	13.1	2 608	57.4	6.1	325	105
Olanta town	7	106	1.9	11	34	12	35.3	417	54.0	10.1	51	16
Pamplico CCD	610	3 097	7.2	684	973	125	12.8	10 324	72.9	11.7	1 485	361
Florence city (part)	51	96	-	41	29	9	31.0	345	79.7	14.5	45	-
Pamplico town	44	221	1.4	41	72	4	5.6	662	71.0	18.0	104	28
Sardis CCD	64	551	13.2	32	195	23	11.8	1 813	64.8	11.1	241	84
Timmonsville town (part)	-	-	(X)	-	-	-	(X)	-	(X)	(X)	-	-
Timmonsville CCD	92	769	9.4	149	300	27	9.0	2 318	66.3	11.6	276	68
Timmonsville town (part)	58	488	4.5	91	170	22	12.9	1 398	63.6	8.8	154	41
Georgetown County	1 728	10 222	3.7	1 500	2 997	383	12.8	37 340	75.2	20.0	6 052	2 483
Andrews CCD	322	1 749	1.8	173	500	52	10.4	4 811	64.5	8.2	568	180
Andrews town (part)	142	742	0.1	43	211	30	14.2	1 864	67.2	10.1	217	99
Georgetown CCD	729	3 937	2.2	554	1 165	162	13.9	12 745	71.0	14.9	1 880	649
Georgetown city	300	1 832	1.5	266	521	56	10.7	5 659	69.2	15.0	831	319
Plantersville CCD	99	752	-	111	248	24	9.7	1 942	70.1	11.9	242	46
Pleasant Hill-Folly Grove CCD	99	837	4.3	158	257	43	16.7	2 399	60.8	7.7	206	51
Sampit-Santee CCD	100	860	3.8	98	252	35	13.9	2 328	61.7	5.0	309	56
Waccamaw CCD	379	2 087	9.1	406	575	67	11.7	13 115	89.1	35.5	2 847	1 501
Murrells Inlet CDP	77	633	3.9	134	171	56	32.7	4 391	83.8	25.6	967	487
Pawleys Island town	-	4	-	3	4	-	-	128	95.3	54.7	26	11
Greenville County	12 348	63 718	12.7	20 732	20 669	2 279	11.0	250 258	79.5	26.2	37 066	12 403
Fountain Inn CCD	322	1 554	5.8	259	435	70	16.1	6 044	79.2	16.1	955	265
Fountain Inn city (part)	232	711	6.8	188	229	56	24.5	3 077	78.5	18.3	450	154
Greenville CCD	7 130	37 384	13.5	14 477	12 987	1 328	10.2	153 409	78.8	28.4	23 144	8 212
Berea CDP	363	2 215	6.1	512	796	153	19.2	9 390	71.9	8.8	1 457	559
City View CDP	45	324	-	5	76	14	18.4	734	38.0	1.0	78	24
Dunean CDP	87	685	4.4	72	247	59	23.9	2 728	56.1	6.7	411	135
Five Forks CDP	586	1 711	15.7	203	299	6	2.0	5 025	93.5	50.5	654	78
Gantt CDP	462	2 891	7.9	418	836	115	13.8	8 952	69.7	15.9	1 409	474
Golden Grove CDP (part)	5	20	-	6	-	-	(X)	62	67.7	12.9	-	-
Greenville city	1 466	7 919	14.8	5 217	3 355	285	8.5	37 171	79.0	34.2	4 668	1 823
Greer city (part)	-	-	(X)	-	-	-	(X)	-	(X)	(X)	-	-

Table 3. **Education and Veteran Status: 2000**—Con.

[Data based on a sample (except Tables 65-68). For information on confidentiality protection, coverage, sampling error, and nonsampling error, see Appendix G.
For location of definitions, see "How to Use This Census Report"]

State County County Subdivision Place	Population 3 years and over enrolled in school				Population 16 to 19 years			Population 25 years and over			Civilian veterans 18 years and over	
		Elementary or high school				Not enrolled in school and not high school graduate						
	Pre-primary school	Number	Percent in private school	College or graduate school	Total	Number	Percent	Number	Percent high school graduate or higher	Percent with Bachelor's degree or higher	Total	65 years and over
Greenville County—Con.												
Greenville CCD—Con.												
Judson CDP	59	496	-	29	127	5	3.9	1 594	49.3	7.5	170	55
Mauldin city (part)	439	2 493	13.9	892	779	26	3.3	10 206	90.0	34.5	1 767	447
Parker CDP	391	1 604	6.2	269	592	186	31.4	7 108	51.1	3.9	1 089	359
Sans Souci CDP	231	1 177	9.7	351	356	80	22.5	5 291	69.0	8.4	946	386
Taylors CDP (part)	215	1 345	15.5	335	370	18	4.9	5 913	91.2	37.5	1 084	388
Travelers Rest city (part)	28	130	-	3	6	-	-	269	89.2	28.6	29	5
Wade Hampton CDP	463	2 712	22.7	1 067	938	99	10.6	14 552	87.1	37.4	2 606	1 266
Welcome CDP	169	943	11.9	173	355	68	19.2	4 255	62.6	8.8	700	258
Greer CCD	479	2 451	12.4	556	762	143	18.8	10 867	75.9	18.2	1 427	559
Greer city (part)	296	1 558	8.4	396	414	98	23.7	6 852	74.8	20.8	801	309
Highland CCD	316	1 896	2.9	327	578	64	11.1	7 236	74.5	16.2	1 092	417
Piedmont CCD	343	2 302	6.6	505	623	72	11.6	8 843	73.1	11.5	1 546	410
Golden Grove CDP (part)	60	442	6.3	88	128	10	7.8	1 610	75.6	9.1	299	103
Piedmont CDP (part)	12	296	3.0	59	100	28	28.0	992	63.6	3.9	226	76
Simpsonville CCD	1 494	6 481	14.8	1 377	1 607	112	7.0	22 602	89.5	33.9	3 365	790
Fountain Inn city (part)	-	-	(X)	-	-	-	(X)	-	(X)	(X)	-	-
Mauldin city (part)	-	-	(X)	-	-	-	(X)	-	(X)	(X)	-	-
Simpsonville city	564	2 835	11.1	604	708	33	4.7	9 080	87.4	25.6	1 319	253
Slater CCD	167	806	5.1	113	259	68	26.3	3 470	62.9	9.2	512	160
Slater-Marietta CDP	80	279	4.7	47	131	51	38.9	1 390	54.1	7.2	179	68
Taylors CCD	1 140	6 077	14.0	1 617	1 651	183	11.1	19 813	88.7	34.3	2 640	789
Greer city (part)	27	163	6.1	52	23	-	-	671	91.1	34.0	58	-
Taylors CDP (part)	408	2 081	15.1	750	570	68	11.9	7 117	84.9	22.8	1 083	388
Tigerville CCD	232	1 006	12.6	762	664	93	14.0	3 977	72.6	14.6	446	167
Travelers Rest CCD	453	2 414	9.4	562	670	58	8.7	8 257	74.2	14.8	1 105	414
Travelers Rest city (part)	188	664	6.8	156	159	5	3.1	2 221	74.7	12.2	270	106
Woodville CCD	272	1 347	18.0	177	433	88	20.3	5 740	69.8	7.6	834	220
Greenwood County	2 575	11 244	8.9	4 024	3 786	570	15.1	42 412	73.1	18.9	5 914	2 205
Greenwood CCD	1 849	7 918	10.8	3 305	2 905	490	16.9	29 415	73.7	21.9	3 962	1 527
Coronaca CDP	-	21	-	-	8	-	-	174	72.4	5.2	31	-
Greenwood city	819	3 548	7.6	2 094	1 636	315	19.3	12 973	66.2	15.7	1 557	683
Promised Land CDP	37	75	-	24	21	-	-	313	59.1	5.1	32	-
Kirksey CCD	81	307	2.3	55	97	6	6.2	1 492	68.5	8.4	222	57
Ninety Six CCD	286	1 226	2.3	321	338	38	11.2	4 627	73.4	13.5	761	221
Ninety Six town	83	351	1.4	58	114	9	7.9	1 306	76.2	14.3	195	67
Troy CCD	87	326	4.6	88	87	13	14.9	1 361	71.8	11.1	199	54
Bradley CDP	-	6	-	-	-	-	(X)	79	74.7	20.3	8	-
Troy town	-	7	14.3	6	7	2	28.6	73	75.3	23.3	12	8
Ware Shoals-Hodges CCD	272	1 467	6.5	255	359	23	6.4	5 517	71.6	12.1	770	346
Cokesbury CDP	7	70	-	-	23	-	-	175	53.7	2.9	28	11
Hodges town	3	41	17.1	15	9	4	44.4	105	81.0	22.9	10	6
Ware Shoals town (part)	86	326	10.1	48	99	8	8.1	1 155	65.8	9.2	163	80
Hampton County	673	4 593	8.5	633	1 292	129	10.0	13 668	66.9	10.1	1 795	540
Brunson CCD	38	267	2.2	30	94	5	5.3	691	64.4	9.7	113	36
Brunson town	21	117	-	15	45	3	6.7	372	70.4	8.1	64	28
Estill CCD	203	1 532	15.2	297	346	37	10.7	4 913	61.3	7.3	504	132
Estill town	99	623	3.7	76	167	18	10.8	1 404	60.3	12.1	126	47
Gifford town	17	103	-	18	22	2	9.1	217	49.3	4.6	20	-
Luray town	13	18	11.1	-	2	-	-	61	63.9	27.9	6	6
Furman-Scotia CCD	95	507	5.9	42	146	11	7.5	1 160	63.4	6.8	99	25
Furman town	7	74	13.5	4	26	5	19.2	158	60.1	10.8	23	8
Scotia town	12	54	3.7	3	17	-	-	139	54.0	1.4	3	-
Hampton-Varnville CCD	268	1 771	4.8	220	544	56	10.3	5 426	73.2	13.9	874	282
Hampton town	74	510	5.9	60	164	21	12.8	1 815	74.3	18.2	325	111
Varnville town	75	467	5.4	89	155	8	5.2	1 271	79.9	19.6	226	70
Yemassee CCD	69	516	7.2	44	162	20	12.3	1 478	66.5	7.8	205	65
Yemassee town (part)	33	127	19.7	8	32	4	12.5	414	67.4	10.1	73	28
Horry County	5 009	29 212	6.4	8 531	10 024	1 507	15.0	136 551	81.1	18.7	24 985	10 024
Aynor CCD	298	1 661	4.3	349	471	48	10.2	5 718	71.1	11.5	748	188
Aynor town	26	109	-	21	21	3	14.3	379	76.0	16.4	44	7
Conway CCD	1 118	6 271	5.1	1 026	2 073	339	16.4	21 343	70.4	12.5	3 231	909
Bucksport CDP	70	248	-	54	92	18	19.6	575	68.9	7.3	88	8
Conway city (part)	436	2 121	3.2	419	542	65	12.0	6 870	76.6	20.7	1 045	399
Conway East CCD	1 031	5 056	4.7	2 640	2 148	282	13.1	19 933	84.7	19.5	3 881	1 235
Conway city (part)	5	7	-	779	522	7	1.3	155	91.0	7.7	17	6
Forestbrook CDP	123	524	-	82	171	27	15.8	2 155	95.4	22.4	466	141
North Myrtle Beach city (part)	-	-	(X)	-	-	-	(X)	-	(X)	(X)	-	-
Red Hill CDP	341	1 716	7.8	681	574	81	14.1	7 190	83.7	22.4	1 462	605
Socastee CDP (part)	133	576	3.0	78	147	33	22.4	1 666	73.5	7.7	289	84
Floyds CCD	122	571	3.5	113	199	37	18.6	2 087	59.7	10.9	181	45
Little River CCD	474	2 944	9.3	679	884	198	22.4	20 525	88.4	23.3	4 213	2 153
Atlantic Beach town	10	63	-	-	18	10	55.6	241	62.2	13.3	16	9
Briarcliffe Acres town	15	60	28.3	11	10	-	-	371	98.7	70.4	83	53
Little River CDP	102	747	18.9	183	150	37	24.7	5 527	89.2	21.4	1 270	714
North Myrtle Beach city (part)	179	1 033	10.1	265	220	37	16.8	8 950	89.8	27.6	1 934	888
Longs CCD	175	1 093	1.1	121	276	38	13.8	3 698	68.8	8.1	541	171
Loris CCD	360	2 674	2.2	442	835	183	21.9	8 858	65.7	8.5	1 098	342
Loris city	50	339	0.9	66	94	22	23.4	1 367	64.4	14.5	193	90
Myrtle Beach CCD	1 431	8 942	9.7	3 161	3 138	382	12.2	54 389	86.6	22.6	11 092	4 981
Garden City CDP	142	699	4.7	325	204	37	18.1	7 768	86.3	19.6	1 922	1 164
Myrtle Beach city	461	2 726	11.1	1 176	1 118	216	19.3	15 940	85.0	22.9	2 777	1 086
North Myrtle Beach city (part)	-	-	(X)	-	-	-	(X)	-	(X)	(X)	-	-
Socastee CDP (part)	199	2 018	7.7	616	679	57	8.4	7 723	85.8	15.9	1 486	328
Surfside Beach town	82	389	1.5	209	159	15	9.4	3 502	90.8	27.5	709	316
Jasper County	690	4 139	18.6	578	1 233	260	21.1	13 112	65.2	8.7	1 833	542
Grays-Tillman CCD	205	1 015	16.3	142	262	67	25.6	3 406	65.8	10.1	452	164
Hardeeville CCD	146	1 370	19.5	134	439	114	26.0	3 941	67.7	8.0	519	115

Table 3. **Education and Veteran Status: 2000**—Con.

[Data based on a sample (except Tables 65-68). For information on confidentiality protection, coverage, sampling error, and nonsampling error, see Appendix G.
For location of definitions, see "How to Use This Census Report"]

State County County Subdivision Place	Population 3 years and over enrolled in school				Population 16 to 19 years			Population 25 years and over			Civilian veterans 18 years and over	
		Elementary or high school				Not enrolled in school and not high school graduate						
	Pre-primary school	Number	Percent in private school	College or graduate school	Total	Number	Percent	Number	Percent high school graduate or higher	Percent with Bachelor's degree or higher	Total	65 years and over
Jasper County—Con.												
Hardeeville CCD—Con.												
Hardeeville city	81	340	11.8	32	106	46	43.4	944	55.5	5.0	99	33
Ridgeland CCD	339	1 754	19.3	302	532	79	14.8	5 765	63.0	8.5	862	263
Ridgeland town	45	513	24.4	99	135	46	34.1	1 721	59.7	8.5	296	58
Kershaw County	1 610	9 574	5.1	1 348	2 747	355	12.9	34 863	75.4	16.3	5 942	1 813
Bethune CCD	66	379	4.5	35	131	-	-	1 627	68.0	6.8	258	91
Bethune town	5	37	5.4	8	21	-	-	260	74.6	20.0	51	23
Boykin CCD	71	560	14.3	17	230	40	17.4	1 746	71.1	14.8	257	79
Camden CCD	546	2 689	6.7	480	850	111	13.1	11 630	74.9	22.7	1 931	819
Camden city	254	893	6.2	202	256	6	2.3	4 738	79.5	35.0	773	369
Camden Northeast CCD	68	822	3.4	100	260	51	19.6	2 527	68.6	10.6	281	57
Elgin CCD	717	4 306	3.4	619	1 151	138	12.0	14 000	80.0	14.9	2 663	587
Elgin town	27	170	14.7	42	46	7	15.2	536	85.3	16.0	112	21
Lugoff CDP	255	1 066	1.0	234	391	35	9.0	3 952	85.8	23.1	795	221
Mount Pisgah CCD	49	436	8.5	30	59	15	25.4	1 606	65.2	5.4	294	79
Westville CCD	93	382	-	67	66	-	-	1 727	73.1	12.2	258	101
Lancaster County	1 869	11 086	4.2	1 936	3 320	559	16.8	40 520	69.8	10.2	5 982	1 976
Heath Springs CCD	212	902	8.0	131	289	34	11.8	3 381	70.6	8.4	407	161
Heath Springs town	28	187	1.6	40	102	18	17.6	530	60.9	6.8	68	32
Kershaw CCD	197	1 251	3.5	274	399	127	31.8	5 361	65.9	6.8	891	307
Kershaw town	52	333	2.4	58	101	13	12.9	1 125	68.1	10.1	196	105
Lancaster CCD	1 125	7 177	3.7	1 199	2 030	348	17.1	24 935	69.6	11.3	3 710	1 224
Elgin CDP	133	448	-	37	105	17	16.2	1 509	82.3	11.9	250	74
Irwin CDP	19	223	-	-	27	4	14.8	975	67.6	4.7	179	86
Lancaster city	223	1 715	1.8	270	464	67	14.4	5 398	68.4	19.2	713	288
Lancaster Mill CDP	49	379	-	35	163	56	34.4	1 142	44.9	2.4	185	69
Springdale CDP	30	561	11.4	51	135	66	48.9	1 815	58.1	4.7	245	109
Tradesville CCD	127	546	3.5	93	172	29	16.9	2 068	69.3	4.9	271	115
Van Wyck CCD	208	1 210	5.4	239	430	21	4.9	4 775	75.0	11.8	703	169
Laurens County	2 176	12 253	8.5	2 822	4 189	563	13.4	45 470	67.7	11.7	6 354	2 252
Clinton CCD	424	2 662	10.5	1 301	1 218	119	9.8	9 805	63.4	15.3	1 272	490
Clinton city	220	1 354	10.7	1 072	812	83	10.2	4 774	59.9	17.5	618	264
Cross Hill CCD	249	930	8.0	116	295	31	10.5	3 977	70.5	8.9	667	239
Cross Hill town	21	135	7.4	15	31	5	16.1	392	59.7	9.9	34	7
Mountville CDP	5	21	-	-	-	-	(X)	59	67.8	18.6	13	13
Waterloo town	14	19	-	6	11	-	-	121	66.1	5.0	21	7
Gray Court CCD	560	3 172	8.2	463	862	152	17.6	10 689	70.4	8.7	1 352	368
Fountain Inn city (part)	19	300	7.7	59	129	14	10.9	766	81.3	6.9	81	8
Gray Court town	43	221	4.1	16	62	11	17.7	684	48.7	7.3	82	25
Joanna CCD	63	448	7.1	50	206	17	8.3	1 713	66.5	8.2	329	113
Joanna CDP	34	307	5.9	10	171	17	9.9	1 136	60.4	3.8	248	98
Laurens CCD	762	3 843	9.0	738	1 295	182	14.1	14 694	67.4	13.6	2 081	778
Laurens city	329	1 590	7.4	319	528	40	7.6	6 464	67.4	16.8	1 012	429
Watts Mills CDP	53	210	-	26	95	42	44.2	922	46.9	3.6	118	57
Princeton CCD	118	1 198	4.1	154	313	62	19.8	4 592	69.5	8.4	653	264
Princeton CDP	-	-	(X)	-	-	-	(X)	36	75.0	-	9	-
Ware Shoals town (part)	-	-	(X)	-	-	-	(X)	-	(X)	(X)	-	-
Lee County	748	3 925	15.6	465	1 109	127	11.5	12 918	61.4	9.2	1 622	449
Ashwood CCD	106	854	22.4	137	260	21	8.1	2 366	61.9	7.2	273	66
Bishopville CCD	439	1 990	14.8	218	587	68	11.6	7 156	63.2	10.5	998	262
Bishopville city	148	659	15.8	122	236	34	14.4	2 275	66.0	18.9	324	152
Lynchburg CCD	87	471	4.7	40	147	30	20.4	1 290	56.4	9.1	91	31
Lynchburg town	14	97	14.4	5	61	28	45.9	352	57.1	9.1	42	22
St. Charles CCD	61	362	8.8	32	66	8	12.1	1 028	52.4	6.0	147	27
Stokes Bridge-Cypress CCD	55	248	28.6	38	49	-	-	1 078	63.1	7.4	113	63
Lexington County	7 429	37 910	5.2	10 063	10 975	994	9.1	142 083	83.0	24.6	23 458	6 535
Batesburg-Leesville CCD	339	1 614	2.2	363	534	26	4.9	5 991	69.8	15.2	973	362
Batesburg-Leesville town (part)	206	905	-	231	317	26	8.2	3 369	71.7	15.9	565	214
Chapin CCD	268	1 610	3.0	260	419	16	3.8	6 630	90.1	37.1	1 371	415
Chapin town	31	109	1.8	29	35	-	-	426	82.9	30.0	67	23
Gilbert CCD	296	2 958	3.0	382	848	93	11.0	10 491	77.8	13.4	1 737	427
Gilbert town	19	97	-	17	34	7	20.6	271	84.1	18.8	50	17
Summit town	6	44	-	9	11	2	18.2	117	93.2	13.7	15	1
Irmo CCD	1 367	6 750	7.2	2 046	1 950	40	2.1	23 262	94.6	46.7	3 999	1 068
Columbia city (part)	-	14	-	31	14	-	-	245	100.0	51.8	33	9
Irmo town (part)	168	832	7.5	191	194	-	-	2 621	95.3	46.0	386	42
Seven Oaks CDP	568	2 587	7.5	1 036	791	22	2.8	10 680	91.4	40.1	1 921	673
Lexington CCD	2 395	10 417	4.7	2 506	2 727	165	6.1	37 303	87.7	27.9	5 778	1 355
Cayce city (part)	-	-	(X)	-	11	11	100.0	36	100.0	55.6	-	-
Lexington town	372	1 615	3.7	453	410	60	14.6	6 051	87.0	34.9	786	162
Oak Grove CDP (part)	192	791	8.5	268	216	-	-	2 823	86.1	14.4	362	119
Red Bank CDP	382	1 614	3.2	443	409	19	4.6	5 414	83.5	17.8	815	125
Springdale town (part)	-	-	(X)	-	-	-	(X)	-	(X)	(X)	-	-
Pelion CCD	487	3 319	3.2	533	960	134	14.0	10 345	74.2	6.8	1 630	312
Pelion town	16	108	0.9	15	29	6	20.7	385	86.8	16.1	76	12
Swansea CCD	605	2 620	4.3	325	785	191	24.3	8 342	69.3	6.7	1 194	281
Gaston town (part)	54	158	5.1	27	60	24	40.0	556	68.3	4.5	105	41
Swansea town	19	80	-	24	19	3	15.8	358	74.6	16.8	61	26
West Columbia-Cayce CCD	1 672	8 622	6.9	3 648	2 752	329	12.0	39 719	79.2	19.2	6 776	2 315
Cayce city (part)	328	1 729	7.3	1 103	693	49	7.1	7 813	80.0	20.1	1 244	479
Gaston town (part)	14	46	6.5	12	31	6	19.4	252	66.7	3.6	47	16
Oak Grove CDP (part)	110	495	-	197	152	23	15.1	2 796	84.4	24.5	549	132
Pine Ridge town	55	332	11.4	70	93	8	8.6	971	83.9	18.4	168	28
South Congaree town	73	413	1.2	116	125	22	17.6	1 416	71.5	7.1	249	65
Springdale town (part)	52	525	3.6	118	120	10	8.3	2 045	89.9	24.6	405	166
West Columbia city	298	1 534	11.5	730	468	69	14.7	9 495	78.6	20.6	1 555	666

Table 3. **Education and Veteran Status: 2000**—Con.

[Data based on a sample (except Tables 65-68). For information on confidentiality protection, coverage, sampling error, and nonsampling error, see Appendix G.
For location of definitions, see "How to Use This Census Report"]

State County County Subdivision Place	Population 3 years and over enrolled in school				Population 16 to 19 years			Population 25 years and over			Civilian veterans 18 years and over	
		Elementary or high school				Not enrolled in school and not high school graduate						
	Pre-primary school	Number	Percent in private school	College or graduate school	Total	Number	Percent	Number	Percent high school graduate or higher	Percent with Bachelor's degree or higher	Total	65 years and over
McCormick County	243	1 641	11.1	255	521	84	16.1	7 192	66.1	16.0	1 165	441
McCormick CCD	127	1 049	8.4	154	316	50	15.8	3 861	59.5	10.7	500	169
McCormick town	35	282	2.1	56	83	5	6.0	1 012	61.0	13.8	125	52
Mount Carmel CCD	60	202	13.9	72	107	15	14.0	1 810	79.0	33.0	399	194
Mount Carmel CDP	21	41	-	13	26	9	34.6	147	63.9	5.4	-	-
Willington CDP	6	57	-	14	23	-	-	113	77.9	4.4	31	11
Parksville CCD	56	390	16.9	29	98	19	19.4	1 521	67.5	9.1	266	78
Clarks Hill CDP	15	106	-	-	34	11	32.4	283	49.1	-	30	-
Modoc CDP	-	44	36.4	-	6	-	-	196	73.5	15.8	51	30
Parksville town	5	8	37.5	-	2	-	-	97	81.4	7.2	14	6
Plum Branch town	5	29	51.7	3	4	-	-	71	83.1	4.2	19	7
Marion County	1 343	7 187	5.3	1 234	2 204	261	11.8	22 224	68.0	10.2	2 802	811
Brittons Neck CCD	65	465	5.4	71	187	43	23.0	1 580	63.4	3.8	145	34
Centenary CCD	54	402	2.5	61	123	8	6.5	1 163	68.5	9.9	125	40
Marion CCD	793	3 722	5.0	595	1 105	118	10.7	11 237	68.7	10.3	1 535	434
Marion city	371	1 404	3.8	258	472	44	9.3	4 324	70.2	17.5	609	253
Sellers town	18	92	-	5	26	-	-	194	39.2	1.5	5	-
Mullins CCD	431	2 598	6.1	507	789	92	11.7	8 244	67.8	11.2	997	303
Mullins city	177	969	5.8	168	305	38	12.5	3 090	63.9	12.3	353	111
Nichols town	11	71	5.6	14	18	2	11.1	270	75.2	15.9	46	12
Marlboro County	823	5 528	6.8	698	1 682	301	17.9	18 482	60.9	8.3	2 234	727
Bennettsville CCD	417	3 045	7.8	401	916	178	19.4	10 187	59.8	9.0	1 248	371
Bennettsville city	246	1 838	7.9	235	524	61	11.6	6 126	60.1	10.9	757	241
Blenheim CCD	73	357	2.2	32	89	12	13.5	1 367	65.5	8.3	151	48
Blenheim town	10	14	57.1	4	-	-	(X)	90	65.6	12.2	14	2
Clio CCD	100	467	9.0	24	121	6	5.0	1 440	66.8	12.6	181	63
Clio town	32	165	5.5	17	41	6	14.6	508	66.9	13.6	58	22
McColl CCD	129	975	5.3	114	326	63	19.3	3 130	56.5	8.0	334	138
McColl town	87	495	3.6	63	161	57	35.4	1 455	52.4	5.5	188	74
Tatum town	2	7	42.9	1	2	-	-	40	62.5	25.0	5	4
Wallace CCD	104	684	5.7	127	230	42	18.3	2 358	64.8	3.4	320	107
Newberry County	1 132	6 145	6.1	1 525	2 200	336	15.3	23 881	69.1	14.8	3 222	1 357
Chappells CCD	64	156	-	42	56	4	7.1	786	69.6	15.0	107	54
Newberry CCD	583	3 282	7.0	1 062	1 392	280	20.1	11 548	66.3	17.1	1 408	608
Newberry town	279	1 636	6.0	879	896	199	22.2	6 513	66.1	20.3	770	388
Silverstreet town	6	25	12.0	18	6	1	16.7	148	71.6	13.5	13	6
Pomaria CCD	98	518	1.7	111	173	14	8.1	2 305	70.1	10.5	275	106
Pomaria town	7	13	-	6	6	-	-	123	67.5	7.3	10	6
Prosperity CCD	291	1 531	4.4	237	362	16	4.4	6 613	75.5	15.0	972	363
Little Mountain town	13	31	-	13	8	1	12.5	172	82.0	23.8	30	3
Peak town	-	12	-	3	1	-	-	46	34.8	6.5	2	2
Prosperity town	31	197	3.0	33	39	13	33.3	719	66.5	16.8	95	43
Whitmire CCD	96	658	10.5	73	217	22	10.1	2 629	64.3	8.1	460	226
Whitmire town	46	279	2.2	16	84	16	19.0	968	56.8	6.6	176	100
Oconee County	1 939	10 146	5.9	2 461	3 211	442	13.8	45 896	73.9	18.2	7 864	3 422
Long Creek CCD	96	467	7.1	75	88	5	5.7	1 511	65.3	9.9	218	85
Mountain Rest CCD	25	172	7.0	63	75	-	-	1 401	74.6	17.6	340	133
Oakway CCD	240	1 323	12.1	312	472	95	20.1	6 021	73.1	14.3	951	377
Salem CCD	100	595	6.7	97	191	11	5.8	4 419	83.1	33.6	1 070	719
Salem town	-	13	-	2	7	-	-	80	61.3	17.5	14	8
Seneca CCD	675	3 214	6.1	1 187	1 137	119	10.5	14 867	75.1	23.1	2 456	980
Seneca city	279	1 202	4.3	496	472	76	16.1	5 186	72.3	21.8	848	382
Utica CDP	38	204	-	33	46	10	21.7	859	55.5	8.5	82	36
Walhalla CCD	538	2 808	3.3	535	811	118	14.5	11 565	74.1	14.1	1 922	749
Walhalla city	135	618	2.6	125	203	43	21.2	2 506	67.0	15.8	399	164
West Union town	2	60	3.3	12	25	5	20.0	173	63.6	5.8	29	6
Westminster CCD	265	1 567	3.8	192	437	94	21.5	6 112	66.4	8.6	907	379
Westminster city	147	364	-	91	104	18	17.3	2 028	67.9	9.8	332	180
Orangeburg County	2 957	17 493	11.1	6 858	6 474	599	9.3	57 037	71.5	16.3	7 810	2 719
Bowman CCD	107	879	14.3	136	261	17	6.5	2 587	68.0	11.1	268	79
Bowman town	28	257	12.8	19	74	4	5.4	743	70.1	8.2	60	21
Branchville CCD	58	502	5.2	74	151	19	12.6	1 555	66.6	9.6	216	71
Branchville town	32	255	5.1	21	62	12	19.4	680	63.1	9.1	115	42
Cope CCD	108	527	8.2	82	140	8	5.7	1 651	70.7	9.1	194	69
Cope town	4	37	-	4	4	-	-	76	63.2	11.8	4	-
Elloree CCD	133	752	12.8	138	223	35	15.7	2 588	68.7	11.2	380	163
Elloree town	18	146	21.2	30	37	3	8.1	545	75.8	18.5	72	55
Eutawville CCD	162	1 057	9.2	134	305	33	10.8	3 270	68.6	9.6	523	196
Eutawville town	2	80	18.8	7	15	3	20.0	228	63.6	3.1	29	12
Holly Hill CCD	140	1 023	6.5	140	370	52	14.1	3 173	64.4	11.5	368	110
Holly Hill town	44	245	12.7	30	84	6	7.1	898	75.9	21.7	153	56
Neeses CCD	161	929	10.0	150	259	12	4.6	2 711	67.9	8.6	386	125
Livingston town	3	48	14.6	4	9	-	-	105	80.0	9.5	15	4
Neeses town	22	72	18.1	11	23	3	13.0	317	57.4	4.7	33	28
North CCD	130	723	11.6	106	260	27	10.4	2 584	64.0	11.9	304	116
North town	30	170	13.5	14	57	10	17.5	579	66.5	14.0	84	34
Woodford town	2	40	-	9	15	3	20.0	143	54.5	6.3	16	3
Norway CCD	94	482	21.4	83	150	38	25.3	1 509	70.9	10.9	174	71
Norway town	12	90	18.9	21	39	-	-	273	77.7	24.2	55	16
Orangeburg CCD	1 251	6 673	14.6	5 159	3 164	238	7.5	23 803	76.1	24.9	3 371	1 152
Brookdale CDP	172	882	2.6	402	264	12	4.5	2 860	68.7	25.9	339	78
Orangeburg city (part)	328	1 579	16.0	3 441	1 502	80	5.3	6 995	76.5	28.8	1 097	414
Rowesville town	6	22	9.1	8	6	3	50.0	220	62.3	8.6	42	12
Wilkinson Heights CDP	116	622	6.1	339	200	6	3.0	1 682	64.1	18.7	205	84
Orangeburg West CCD	409	2 336	5.9	438	661	39	5.9	6 238	71.7	9.6	905	247
Cordova town	9	39	17.9	14	12	-	-	108	93.5	15.7	16	4
Edisto CDP	111	580	2.4	88	154	-	-	1 602	69.6	11.1	306	95
Orangeburg city (part)	-	-	(X)	-	-	-	(X)	-	(X)	(X)	-	-
Springfield CCD	65	432	6.0	71	110	28	25.5	1 558	63.4	7.6	178	82

Table 3. **Education and Veteran Status: 2000**—Con.

[Data based on a sample (except Tables 65-68). For information on confidentiality protection, coverage, sampling error, and nonsampling error, see Appendix G.
For location of definitions, see "How to Use This Census Report"]

State County County Subdivision Place	Population 3 years and over enrolled in school				Population 16 to 19 years			Population 25 years and over			Civilian veterans 18 years and over	
		Elementary or high school				Not enrolled in school and not high school graduate						
	Pre-primary school	Number	Percent in private school	College or graduate school	Total	Number	Percent	Number	Percent high school graduate or higher	Percent with Bachelor's degree or higher	Total	65 years and over
Orangeburg County—Con.												
Springfield CCD—Con.												
Springfield town	15	66	4.5	22	26	5	19.2	412	71.4	16.7	66	40
Vance CCD	139	1 178	5.9	147	420	53	12.6	3 810	68.8	10.1	543	238
Santee town	9	123	9.8	16	51	2	3.9	429	69.9	12.8	75	58
Vance town	7	59	5.1	3	9	-	-	125	62.4	7.2	12	2
Pickens County	3 115	16 095	7.8	15 364	8 600	781	9.1	66 787	73.7	19.1	10 495	3 664
Central CCD	191	1 198	8.8	2 111	644	61	9.5	4 737	77.7	29.8	691	232
Central town	66	338	3.6	1 303	241	29	12.0	1 622	79.8	30.2	252	98
Clemson city (part)	13	114	6.1	452	96	-	-	412	96.1	64.8	48	13
Norris town (part)	11	105	9.5	7	35	6	17.1	350	63.1	7.4	40	14
Clemson CCD	300	1 297	12.3	10 840	4 197	38	0.9	6 245	89.9	55.7	951	449
Clemson city (part)	285	1 114	11.8	4 305	497	17	3.4	5 456	91.0	57.6	826	402
Easley CCD	978	5 437	7.1	1 199	1 534	271	17.7	23 105	74.3	16.3	3 597	1 313
Arial CDP	62	348	10.9	67	84	16	19.0	1 796	60.0	12.1	299	100
Easley city	489	2 801	5.7	627	787	105	13.3	12 217	77.5	20.8	1 949	812
Easley East CCD	432	1 607	8.5	153	416	71	17.1	6 559	72.3	13.5	1 094	233
Forest CCD	69	467	6.4	100	150	19	12.7	1 923	78.0	23.3	379	128
Liberty CCD	424	1 924	6.3	277	474	69	14.6	7 491	69.3	11.2	1 124	337
Liberty town	116	394	4.6	54	120	13	10.8	2 058	69.8	12.5	407	161
Norris town (part)	12	42	4.8	6	13	2	15.4	226	63.3	7.5	26	12
Pickens CCD	388	2 650	6.0	383	719	142	19.7	10 414	66.3	9.9	1 676	641
Pickens town	74	437	7.3	59	110	21	19.1	2 105	66.3	9.8	305	158
Six Mile CCD	333	1 515	10.0	301	466	110	23.6	6 313	69.3	13.7	983	331
Six Mile town	20	69	2.9	32	34	2	5.9	393	79.1	24.7	52	19
Richland County	11 165	54 427	8.9	31 645	23 297	2 091	9.0	198 703	85.2	32.5	35 687	9 222
Blythewood CCD	611	2 714	10.5	701	729	40	5.5	7 888	90.1	34.9	1 480	178
Blythewood town (part)	4	20	-	-	4	-	-	112	80.4	23.2	16	2
Camp Ground CCD	215	999	12.4	193	295	-	-	3 465	74.6	16.0	527	155
Columbia city (part)	-	-	(X)	-	-	-	(X)	-	(X)	(X)	-	-
Columbia CCD	5 358	26 333	9.4	22 582	14 624	1 155	7.9	106 958	82.7	32.1	18 787	6 208
Arcadia Lakes town	27	156	32.7	21	58	3	5.2	685	95.5	57.2	170	88
Columbia city (part)	2 960	14 216	9.9	18 355	10 827	692	6.4	58 043	82.3	36.6	9 443	3 089
Dentsville CDP (part)	350	1 571	2.5	676	508	50	9.8	7 175	85.7	24.9	1 318	346
Forest Acres city	425	1 425	24.7	695	394	35	8.9	7 796	93.9	47.1	1 378	755
Woodfield CDP	329	1 809	2.8	511	627	45	7.2	5 991	81.5	17.3	1 491	467
Dutch Fork CCD	2 298	10 101	8.9	4 940	3 596	620	17.2	37 547	89.3	35.0	5 963	1 132
Columbia city (part)	247	1 801	24.2	1 209	995	457	45.9	7 130	81.5	26.4	935	61
Irmo town (part)	395	1 618	6.8	514	491	-	-	4 335	89.9	35.2	678	113
Lake Murray of Richland CDP	130	533	15.0	75	151	-	-	2 654	84.6	40.4	377	151
St. Andrews CDP	790	2 882	5.6	2 497	992	131	13.2	13 685	90.5	33.4	2 414	527
Eastover CCD	241	1 205	2.5	137	349	27	7.7	3 483	69.7	9.4	535	132
Eastover town	52	227	-	15	50	7	14.0	460	55.7	1.5	36	5
Hopkins CCD	246	1 470	2.3	289	435	37	8.5	4 110	74.1	10.1	657	133
Horrell Hill CCD	374	2 389	10.1	507	646	77	11.9	7 201	86.2	19.2	1 618	276
Columbia city (part)	21	-	(X)	-	-	-	(X)	45	55.6	-	4	-
Pontiac CCD	1 822	9 216	8.1	2 296	2 623	135	5.1	28 051	92.2	41.4	6 120	1 008
Columbia city (part)	29	150	6.0	30	30	3	10.0	335	100.0	59.7	97	-
Dentsville CDP (part)	49	453	6.6	106	116	-	-	1 696	89.8	35.8	425	73
Saluda County	523	3 362	4.8	509	1 109	192	17.3	12 654	69.3	11.9	1 633	681
Batesburg-Leesville CCD	101	750	5.3	120	215	23	10.7	3 349	72.6	12.6	533	202
Batesburg-Leesville town (part)	14	198	-	4	47	9	19.1	383	71.5	5.5	30	15
Ridge Spring CCD	98	586	9.6	106	203	20	9.9	2 077	65.8	9.5	264	111
Monetta town (part)	-	16	-	2	4	-	-	44	63.6	2.3	-	-
Ridge Spring town	39	140	13.6	27	62	10	16.1	530	69.8	12.5	81	43
Ward town	-	13	-	9	12	-	-	75	52.0	1.3	6	-
Saluda CCD	210	1 563	4.0	225	531	115	21.7	5 371	68.0	12.0	599	260
Saluda town	94	627	-	77	213	55	25.8	1 818	64.4	12.8	181	76
Saluda River CCD	114	463	0.9	58	160	34	21.3	1 857	71.0	13.4	237	108
Spartanburg County	7 983	42 789	5.9	11 226	13 520	1 941	14.4	167 802	73.1	18.2	24 543	8 281
Boiling Springs CCD	655	3 133	6.1	641	878	99	11.3	10 862	77.7	17.7	1 553	409
Boiling Springs CDP	186	892	4.3	239	278	13	4.7	2 947	80.7	22.5	412	139
Valley Falls CDP (part)	16	106	10.4	24	60	-	-	610	81.0	22.1	91	38
Chesnee CCD	157	1 006	10.2	168	314	24	7.6	3 988	64.2	7.3	536	191
Chesnee city (part)	23	194	7.2	50	63	5	7.9	621	51.0	8.1	93	53
Cowpens CCD	104	842	-	111	227	40	17.6	2 974	65.1	9.4	407	145
Cowpens town	54	466	-	53	104	7	6.7	1 467	66.7	11.5	182	68
Enoree CCD	117	742	6.3	142	222	56	25.2	2 808	66.7	9.4	460	118
Fairmont Mills CCD	302	1 435	6.3	326	426	35	8.2	5 385	86.3	32.1	763	155
Reidville town (part)	-	-	(X)	-	-	-	(X)	37	73.0	35.1	-	-
Fingerville CCD	144	912	17.0	244	187	30	16.0	3 644	72.3	11.4	510	110
Gramling CCD	146	874	10.2	170	318	33	10.4	4 005	74.2	12.3	501	196
Campobello town (part)	-	-	(X)	-	-	-	(X)	-	(X)	(X)	-	-
Greer CCD	476	2 203	5.0	345	744	152	20.4	8 776	67.5	10.9	1 150	412
Duncan town (part)	-	-	(X)	-	-	-	(X)	27	100.0	40.7	11	-
Greer city (part)	177	826	2.5	121	308	79	25.6	3 229	51.4	7.2	374	133
Inman CCD	445	2 455	8.9	451	661	78	11.8	10 181	73.3	16.1	1 385	491
Inman city	48	335	5.7	59	106	22	20.8	1 354	61.7	9.0	154	72
Inman Mills CDP	-	57	-	4	19	-	-	947	54.2	16.1	130	63
Landrum CCD	201	1 078	6.7	218	348	55	15.8	5 056	72.4	16.6	759	281
Campobello town (part)	15	68	-	22	6	-	-	301	72.8	14.0	37	8
Landrum city	92	390	3.3	96	131	12	9.2	1 692	71.0	10.0	268	118
Mayo CCD	143	1 024	4.9	195	318	23	7.2	3 627	68.2	9.4	501	186
Mayo CDP	76	349	3.7	63	61	9	14.8	1 200	70.7	13.3	161	59
Pacolet CCD	114	884	1.5	147	292	69	23.6	3 881	69.0	9.3	525	200
Central Pacolet town	6	46	-	10	25	7	28.0	168	60.1	3.6	32	12
Pacolet town	59	444	2.0	71	131	29	22.1	1 932	68.4	6.3	256	113
Pauline CCD	241	1 682	6.5	298	442	60	13.6	6 468	75.3	18.7	965	279
Roebuck CDP (part)	12	12	-	-	-	-	(X)	100	68.0	10.0	28	10
Reidville CCD	199	1 134	18.4	169	281	67	23.8	4 554	78.7	19.1	750	244

Table 3. **Education and Veteran Status: 2000**—Con.

[Data based on a sample (except Tables 65-68). For information on confidentiality protection, coverage, sampling error, and nonsampling error, see Appendix G.
For location of definitions, see "How to Use This Census Report"]

State County County Subdivision Place	Population 3 years and over enrolled in school				Population 16 to 19 years			Population 25 years and over			Civilian veterans 18 years and over	
		Elementary or high school				Not enrolled in school and not high school graduate						
	Pre-primary school	Number	Percent in private school	College or graduate school	Total	Number	Percent	Number	Percent high school graduate or higher	Percent with Bachelor's degree or higher	Total	65 years and over
Spartanburg County—Con.												
Reidville CCD—Con.												
Greer city (part)	20	50	-	20	6	-	-	341	85.0	51.6	17	-
Reidville town (part)	26	52	-	-	6	6	100.0	324	55.9	8.3	50	27
Spartanburg CCD	3 459	18 463	4.7	6 740	6 448	873	13.5	72 691	73.8	23.1	10 892	4 001
Roebuck CDP (part)	33	190	-	52	51	3	5.9	1 025	81.2	14.4	104	54
Saxon CDP	87	595	1.5	369	312	57	18.3	2 178	46.9	3.0	243	59
Southern Shops CDP	129	532	-	147	212	88	41.5	2 423	56.2	7.8	283	100
Spartanburg city	1 190	6 969	4.7	2 754	2 554	399	15.6	25 012	72.4	26.0	3 472	1 452
Valley Falls CDP (part)	51	392	-	791	441	21	4.8	1 676	77.3	22.1	252	118
Wellford CCD	704	3 182	5.5	589	877	147	16.8	11 809	72.3	11.2	1 792	529
Duncan town (part)	166	651	3.2	104	198	23	11.6	1 576	68.4	6.7	255	77
Greer city (part)	-	-	(X)	-	-	-	(X)	-	(X)	(X)	-	-
Lyman town	79	403	8.7	106	102	13	12.7	1 951	76.7	16.3	279	119
Startex CDP	51	202	17.3	22	41	20	48.8	607	60.8	7.7	113	32
Wellford city	45	342	4.1	60	122	25	20.5	1 333	63.4	9.7	186	70
Woodruff CCD	376	1 740	1.7	272	537	100	18.6	7 093	66.9	11.0	1 094	334
Woodruff city	125	636	-	51	193	56	29.0	2 806	58.4	9.8	452	162
Sumter County	4 019	20 602	11.3	5 724	6 376	632	9.9	64 144	74.3	15.8	12 049	2 917
Privateer CCD	360	2 159	16.6	406	637	80	12.6	6 683	65.3	8.2	1 024	222
Lakewood CDP	89	520	14.4	84	104	19	18.3	1 656	64.2	11.5	289	70
Pinewood town (part)	24	89	7.9	8	28	1	3.6	210	69.5	11.4	23	14
Privateer CDP	9	382	23.6	35	127	16	12.6	1 340	59.8	5.9	238	47
Sumter city (part)	-	-	(X)	-	-	-	(X)	-	(X)	(X)	-	-
Rembert CCD	101	915	4.8	202	302	55	18.2	2 217	54.8	6.1	326	46
Rembert CDP	12	88	-	42	24	-	-	198	48.0	3.5	30	3
Shaw-Horatio CCD	934	4 028	8.4	1 306	1 233	139	11.3	11 954	79.9	15.4	2 693	451
Cherryvale CDP	173	417	1.4	88	164	34	20.7	1 378	78.5	10.2	339	47
Dalzell CDP (part)	40	219	9.1	45	50	2	4.0	602	79.1	10.3	134	31
Oakland CDP	41	247	2.0	54	73	-	-	778	88.2	20.3	324	77
Stateburg CDP	72	249	19.3	75	67	-	-	831	95.8	24.8	215	48
Sumter city (part)	359	1 130	14.1	669	328	28	8.5	2 928	92.6	22.7	539	55
Wedgewood CDP (part)	-	-	(X)	-	-	-	(X)	8	100.0	-	-	-
Shiloh CCD	53	597	5.5	66	164	12	7.3	1 715	59.5	8.4	136	27
Shiloh CDP	16	39	-	5	21	7	33.3	171	53.2	4.7	40	16
Sumter CCD	1 931	9 749	10.7	2 935	3 154	280	8.9	32 048	77.4	20.3	6 153	1 780
Cane Savannah CDP (part)	98	208	13.0	58	66	5	7.6	781	84.0	14.0	150	20
East Sumter CDP	54	229	5.2	58	101	5	5.0	833	72.5	10.0	176	26
Millwood CDP	39	139	15.8	31	43	-	-	664	83.6	25.6	180	76
Mulberry CDP	20	58	8.6	27	58	33	56.9	537	68.9	5.2	153	29
South Sumter CDP	174	726	-	69	240	29	12.1	1 996	64.6	7.1	287	80
Sumter city (part)	1 224	6 409	11.1	2 144	2 147	189	8.8	21 066	76.0	22.5	3 900	1 273
Sumter North CCD	218	983	14.8	308	261	19	7.3	2 641	78.2	14.4	583	111
Dalzell CDP (part)	45	259	13.1	129	62	-	-	677	90.3	17.6	230	18
Sumter city (part)	-	-	(X)	-	-	-	(X)	6	-	-	-	-
Sumter Northeast CCD	78	559	18.2	116	139	16	11.5	1 939	69.9	13.7	280	103
Mayesville town	23	272	2.2	22	78	13	16.7	589	59.3	13.2	54	16
Oswego CDP	-	8	100.0	-	-	-	(X)	77	100.0	13.0	18	18
Sumter Southeast CCD	145	832	20.2	189	211	21	10.0	2 629	61.5	8.3	371	96
Sumter city (part)	-	-	(X)	-	-	-	(X)	12	41.7	-	-	-
Sumter Southwest CCD	199	780	11.3	196	275	10	3.6	2 318	71.7	4.4	483	81
Cane Savannah CDP (part)	10	84	-	8	30	-	-	163	61.3	-	21	13
Pinewood town (part)	3	10	-	-	-	-	(X)	14	50.0	21.4	-	-
Wedgewood CDP (part)	63	267	2.2	92	87	10	11.5	929	78.0	7.3	248	41
Union County	883	4 949	2.6	967	1 531	184	12.0	20 222	66.9	9.8	2 590	1 114
Carlisle CCD	75	414	0.5	71	140	-	-	1 405	63.1	9.3	120	24
Carlisle town	13	85	2.4	27	33	-	-	299	55.5	6.0	16	2
Cross Keys CCD	13	169	2.4	42	37	-	-	917	65.9	6.2	96	40
Jonesville CCD	70	661	5.9	124	186	9	4.8	2 490	63.7	6.7	309	93
Jonesville town	18	134	-	21	39	7	17.9	661	60.8	7.9	85	40
Lockhart CCD	79	375	1.6	84	135	6	4.4	1 759	68.8	7.4	225	112
Lockhart town	3	5	-	-	-	-	(X)	27	70.4	7.4	-	-
Union CCD	547	3 020	2.6	550	913	169	18.5	12 298	66.5	10.9	1 708	821
Buffalo CDP	58	245	-	31	80	-	-	973	66.2	7.5	169	57
Monarch Mill CDP	53	331	2.4	78	77	-	-	1 335	55.7	5.9	229	101
Union city	284	1 465	3.1	264	450	101	22.4	5 936	66.1	14.1	849	444
West Springs CCD	99	310	-	96	120	-	-	1 353	78.7	11.3	132	24
Williamsburg County	1 367	8 025	6.8	1 289	2 407	191	7.9	23 189	65.5	11.5	2 436	838
Cades CCD	60	533	2.4	64	164	31	18.9	1 754	54.8	10.7	217	60
Greeleyville CCD	55	583	7.2	64	152	9	5.9	1 652	61.9	9.6	159	59
Greeleyville town	11	104	7.7	19	22	2	9.1	267	65.9	14.6	22	10
Hemingway CCD	200	952	3.4	178	287	-	-	3 553	67.5	9.9	391	130
Hemingway town	15	78	1.3	41	36	-	-	356	82.3	23.9	48	21
Stuckey town	4	63	1.6	5	9	-	-	146	76.7	9.6	16	6
Indian CCD	65	392	-	79	91	-	-	1 155	71.8	19.6	161	36
Kingstree CCD	618	3 286	10.8	555	1 010	62	6.1	8 997	67.6	14.3	980	359
Kingstree town	155	624	15.9	107	163	13	8.0	2 167	70.8	22.8	320	154
Lane CCD	120	998	5.3	128	295	30	10.2	2 272	62.7	9.6	232	93
Lane town	25	151	13.2	16	51	9	17.6	355	64.2	5.1	43	15
Nesmith CCD	119	801	2.2	151	291	59	20.3	2 201	66.7	7.3	113	35
Trio CCD	130	480	7.1	70	117	-	-	1 605	63.5	5.3	183	66
Andrews town (part)	2	7	42.9	-	7	-	-	16	75.0	-	6	-
York County	5 777	29 600	6.9	8 717	9 025	883	9.8	105 757	77.2	20.9	16 746	4 981
Clover CCD	755	4 160	5.2	621	1 215	156	12.8	15 603	75.2	18.9	2 831	835
Clover town	168	781	2.7	103	242	43	17.8	2 632	63.0	10.7	416	136
Lake Wylie CDP	68	275	15.3	84	125	7	5.6	2 571	97.7	50.0	638	280
Fort Mill CCD	1 024	5 032	6.4	877	1 189	60	5.0	16 700	85.8	32.0	2 697	768
Fort Mill town	347	1 710	4.0	227	401	31	7.7	4 730	79.6	28.3	641	191
Riverview CDP	22	208	7.2	33	39	11	28.2	543	83.2	19.2	79	23
Tega Cay city	157	707	10.6	152	141	-	-	2 701	98.0	51.6	543	151

Table 3. **Education and Veteran Status: 2000**—Con.

[Data based on a sample (except Tables 65-68). For information on confidentiality protection, coverage, sampling error, and nonsampling error, see Appendix G.
For location of definitions, see "How to Use This Census Report"]

State **County** **County Subdivision** **Place**	Population 3 years and over enrolled in school				Population 16 to 19 years			Population 25 years and over			Civilian veterans 18 years and over	
		Elementary or high school				Not enrolled in school and not high school graduate						
	Pre-primary school	Number	Percent in private school	College or graduate school	Total	Number	Percent	Number	Percent high school graduate or higher	Percent with Bachelor's degree or higher	Total	65 years and over
York County—Con.												
Hickory Grove CCD	156	707	4.1	67	234	32	13.7	2 750	70.5	9.4	398	106
Hickory Grove town	12	60	5.0	5	19	8	42.1	223	68.2	13.9	32	8
Sharon town	23	90	2.2	6	30	5	16.7	263	57.4	5.3	37	17
Smyrna town (part)	5	13	-	2	4	-	-	48	47.9	35.4	9	4
McConnells CCD	105	713	2.0	105	230	32	13.9	2 177	67.6	7.5	319	88
McConnells town	6	57	8.8	-	18	-	-	231	68.8	12.6	22	4
Rock Hill CCD	2 989	15 020	8.4	6 540	4 995	483	9.7	55 513	77.4	21.6	8 735	2 668
India Hook CDP	23	289	-	31	77	9	11.7	1 076	83.5	13.4	220	82
Lesslie CDP	94	395	15.7	72	90	13	14.4	1 572	78.8	14.8	210	70
Newport CDP	165	835	8.3	246	223	12	5.4	2 684	87.8	19.6	556	119
Rock Hill city	1 646	8 466	6.8	5 084	3 374	290	8.6	30 252	75.2	24.3	4 442	1 427
York CCD	748	3 968	4.5	507	1 162	120	10.3	13 014	71.0	11.0	1 766	516
York city	305	1 423	3.2	168	430	31	7.2	4 417	64.8	14.4	603	262

Table 4. **Education and Veteran Status: 2000**

[Data based on a sample (except Tables 65-68). For information on confidentiality protection, coverage, sampling error, and nonsampling error, see Appendix G.
For location of definitions, see "How to Use This Census Report"]

State County Place	Population 3 years and over enrolled in school				Population 16 to 19 years			Population 25 years and over			Civilian veterans 18 years and over	
		Elementary or high school				Not enrolled in school and not high school graduate						
	Pre-primary school	Number	Percent in private school	College or graduate school	Total	Number	Percent	Number	Percent high school graduate or higher	Percent with Bachelor's degree or higher	Total	65 years and over
The State	**131 594**	**704 719**	**8.8**	**216 839**	**235 984**	**26 357**	**11.2**	**2 596 010**	**76.3**	**20.4**	**420 971**	**133 922**
COUNTY												
Abbeville County	780	4 666	10.4	1 241	1 566	148	9.5	17 068	70.1	12.8	2 466	931
Aiken County	4 777	26 387	9.4	6 691	8 068	898	11.1	92 922	77.7	19.9	15 613	5 041
Allendale County	323	2 370	5.7	439	699	144	20.6	7 094	60.0	9.3	800	265
Anderson County	5 102	27 445	6.5	6 724	8 498	1 256	14.8	111 037	73.4	15.9	17 785	6 257
Bamberg County	645	3 160	8.2	1 135	1 424	71	5.0	10 213	64.7	15.4	1 492	521
Barnwell County	866	4 856	4.2	669	1 439	128	8.9	14 770	67.5	11.6	1 985	624
Beaufort County	3 995	19 095	14.7	4 807	7 076	522	7.4	78 502	87.8	33.2	16 916	6 960
Berkeley County	4 495	28 149	7.9	6 897	10 369	741	7.1	86 015	80.2	14.4	19 549	3 515
Calhoun County	439	2 751	14.4	462	791	73	9.2	10 266	72.8	14.2	1 423	474
Charleston County	10 878	50 794	15.1	25 683	18 939	1 682	8.9	199 361	81.5	30.7	35 600	10 937
Cherokee County	1 498	9 003	3.1	1 664	2 788	425	15.2	34 283	66.7	11.8	4 970	1 629
Chester County	1 139	6 287	4.2	800	1 880	358	19.0	22 043	67.1	9.6	3 016	1 054
Chesterfield County	1 273	8 227	6.7	1 026	2 324	343	14.8	27 769	65.2	9.7	3 449	1 072
Clarendon County	1 031	6 538	7.8	883	2 077	294	14.2	20 698	65.3	11.4	2 763	1 027
Colleton County	1 335	7 240	9.8	1 129	2 146	323	15.1	24 716	69.6	11.5	3 940	1 367
Darlington County	2 498	12 625	7.9	2 538	3 497	377	10.8	43 512	69.3	13.5	5 970	1 959
Dillon County	1 244	6 402	7.2	835	1 941	297	15.3	18 867	60.7	9.2	2 271	636
Dorchester County	3 584	20 212	10.8	4 471	5 397	462	8.6	61 334	82.2	21.4	13 347	2 508
Edgefield County	693	4 588	8.3	829	1 542	287	18.6	16 227	71.4	12.5	1 982	623
Fairfield County	602	4 625	9.7	646	1 271	122	9.6	15 244	67.0	11.7	2 071	753
Florence County	4 273	23 434	9.7	6 166	7 754	762	9.8	80 904	73.1	18.7	11 284	3 372
Georgetown County	1 728	10 222	3.7	1 500	2 997	383	12.8	37 340	75.2	20.0	6 052	2 483
Greenville County	12 348	63 718	12.7	20 732	20 669	2 279	11.0	250 258	79.5	26.2	37 066	12 403
Greenwood County	2 575	11 244	8.9	4 024	3 786	570	15.1	42 412	73.1	18.9	5 914	2 205
Hampton County	673	4 593	8.5	633	1 292	129	10.0	13 668	66.9	10.1	1 795	540
Horry County	5 009	29 212	6.4	8 531	10 024	1 507	15.0	136 551	81.1	18.7	24 985	10 024
Jasper County	690	4 139	18.6	578	1 233	260	21.1	13 112	65.2	8.7	1 833	542
Kershaw County	1 610	9 574	5.1	1 348	2 747	355	12.9	34 863	75.4	16.3	5 942	1 813
Lancaster County	1 869	11 086	4.2	1 936	3 320	559	16.8	40 520	69.8	10.2	5 982	1 976
Laurens County	2 176	12 253	8.5	2 822	4 189	563	13.4	45 470	67.7	11.7	6 354	2 252
Lee County	748	3 925	15.6	465	1 109	127	11.5	12 918	61.4	9.2	1 622	449
Lexington County	7 429	37 910	5.2	10 063	10 975	994	9.1	142 083	83.0	24.6	23 458	6 535
McCormick County	243	1 641	11.1	255	521	84	16.1	7 192	66.1	16.0	1 165	441
Marion County	1 343	7 187	5.3	1 234	2 204	261	11.8	22 224	68.0	10.2	2 802	811
Marlboro County	823	5 528	6.8	698	1 682	301	17.9	18 482	60.9	8.3	2 234	727
Newberry County	1 132	6 145	6.1	1 525	2 200	336	15.3	23 881	69.1	14.8	3 222	1 357
Oconee County	1 939	10 146	5.9	2 461	3 211	442	13.8	45 896	73.9	18.2	7 864	3 422
Orangeburg County	2 957	17 493	11.1	6 858	6 474	599	9.3	57 037	71.5	16.3	7 810	2 719
Pickens County	3 115	16 095	7.8	15 364	8 600	781	9.1	66 787	73.7	19.1	10 495	3 664
Richland County	11 165	54 427	8.9	31 645	23 297	2 091	9.0	198 703	85.2	32.5	35 687	9 222
Saluda County	523	3 362	4.8	509	1 109	192	17.3	12 654	69.3	11.9	1 633	681
Spartanburg County	7 983	42 789	5.9	11 226	13 520	1 941	14.4	167 802	73.1	18.2	24 543	8 281
Sumter County	4 019	20 602	11.3	5 724	6 376	632	9.9	64 144	74.3	15.8	12 049	2 917
Union County	883	4 949	2.6	967	1 531	184	12.0	20 222	66.9	9.8	2 590	1 114
Williamsburg County	1 367	8 025	6.8	1 289	2 407	191	7.9	23 189	65.5	11.5	2 436	838
York County	5 777	29 600	6.9	8 717	9 025	883	9.8	105 757	77.2	20.9	16 746	4 981
PLACE												
Abbeville city, Abbeville County	272	1 116	2.6	128	393	14	3.6	3 633	70.5	11.6	505	237
Aiken city, Aiken County	781	4 025	13.7	1 748	1 501	150	10.0	17 161	84.6	38.1	3 122	1 279
Allendale town, Allendale County	135	935	1.6	86	237	43	18.1	2 414	54.9	10.7	254	118
Anderson city, Anderson County	906	3 532	7.2	1 528	1 301	188	14.5	17 134	70.3	20.0	2 669	1 267
Andrews town	144	749	0.5	43	218	30	13.8	1 880	67.2	10.1	223	99
Georgetown County (part)	142	742	0.1	43	211	30	14.2	1 864	67.2	10.1	217	99
Williamsburg County (part)	2	7	42.9	-	7	-	-	16	75.0	-	6	-
Antreville CDP, Abbeville County	-	12	-	-	-	-	(X)	77	92.2	-	17	-
Arcadia Lakes town, Richland County	27	156	32.7	21	58	3	5.2	685	95.5	57.2	170	88
Arial CDP, Pickens County	62	348	10.9	67	84	16	19.0	1 796	60.0	12.1	299	100
Atlantic Beach town, Horry County	10	63	-	-	18	10	55.6	241	62.2	13.3	16	9
Awendaw town, Charleston County	78	289	4.8	50	67	1	1.5	749	67.2	12.1	98	41
Aynor town, Horry County	26	109	-	21	21	3	14.3	379	76.0	16.4	44	7
Bamberg town, Bamberg County	156	747	3.2	136	366	17	4.6	2 393	63.0	13.1	321	136
Barnwell city, Barnwell County	170	1 132	0.8	139	298	25	8.4	3 289	73.1	15.1	425	177
Batesburg-Leesville town	220	1 103	-	235	364	35	9.6	3 752	71.6	14.8	595	229
Lexington County (part)	206	905	-	231	317	26	8.2	3 369	71.7	15.9	565	214
Saluda County (part)	14	198	-	4	47	9	19.1	383	71.5	5.5	30	15
Beaufort city, Beaufort County	371	1 989	17.9	712	765	39	5.1	7 709	85.3	28.7	1 805	565
Belton city, Anderson County	149	618	6.8	159	209	56	26.8	3 084	67.9	13.6	525	265
Belvedere CDP, Aiken County	184	1 004	9.1	287	308	49	15.9	3 676	82.2	12.5	598	246
Bennettsville city, Marlboro County	246	1 838	7.9	235	524	61	11.6	6 126	60.1	10.9	757	241
Berea CDP, Greenville County	363	2 215	6.1	512	796	153	19.2	9 390	71.9	8.8	1 457	559
Bethune town, Kershaw County	5	37	5.4	8	21	-	-	260	74.6	20.0	51	23
Bishopville city, Lee County	148	659	15.8	122	236	34	14.4	2 275	66.0	18.9	324	152
Blacksburg town, Cherokee County	68	327	1.5	33	117	25	21.4	1 215	59.7	8.8	169	60
Blackville town, Barnwell County	118	648	3.9	57	214	8	3.7	1 774	59.7	9.2	197	50
Blenheim town, Marlboro County	10	14	57.1	4	-	-	(X)	90	65.6	12.2	14	2
Bluffton town, Beaufort County	38	214	7.5	16	72	9	12.5	907	76.6	17.2	133	33
Blythewood town	4	20	-	-	4	-	-	112	80.4	23.2	16	2
Fairfield County (part)	-	-	(X)	-	-	-	(X)	-	(X)	(X)	-	-
Richland County (part)	4	20	-	-	4	-	-	112	80.4	23.2	16	2

Table 4. **Education and Veteran Status: 2000**—Con.

[Data based on a sample (except Tables 65-68). For information on confidentiality protection, coverage, sampling error, and nonsampling error, see Appendix G.
For location of definitions, see "How to Use This Census Report"]

State County Place	Population 3 years and over enrolled in school				Population 16 to 19 years			Population 25 years and over			Civilian veterans 18 years and over	
		Elementary or high school				Not enrolled in school and not high school graduate						
	Pre-primary school	Number	Percent in private school	College or graduate school	Total	Number	Percent	Number	Percent high school graduate or higher	Percent with Bachelor's degree or higher	Total	65 years and over
PLACE—Con.												
Boiling Springs CDP, Spartanburg County	186	892	4.3	239	278	13	4.7	2 947	80.7	22.5	412	139
Bonneau town, Berkeley County	15	58	12.1	6	14	-	-	254	58.7	5.1	41	5
Bowman town, Orangeburg County	28	257	12.8	19	74	4	5.4	743	70.1	8.2	60	21
Bradley CDP, Greenwood County	-	6	-	-	-	-	(X)	79	74.7	20.3	8	-
Branchville town, Orangeburg County	32	255	5.1	21	62	12	19.4	680	63.1	9.1	115	42
Briarcliffe Acres town, Horry County	15	60	28.3	11	10	-	-	371	98.7	70.4	83	53
Brookdale CDP, Orangeburg County	172	882	2.6	402	264	12	4.5	2 860	68.7	25.9	339	78
Brunson town, Hampton County	21	117	-	15	45	3	6.7	372	70.4	8.1	64	28
Bucksport CDP, Horry County	70	248	-	54	92	18	19.6	575	68.9	7.3	88	8
Buffalo CDP, Union County	58	245	-	31	80	-	-	973	66.2	7.5	169	57
Burnettown town, Aiken County	93	397	10.6	103	133	25	18.8	1 777	66.6	8.2	298	106
Burton CDP, Beaufort County	202	1 518	8.1	343	569	95	16.7	4 137	79.2	15.1	1 006	158
Calhoun Falls town, Abbeville County	56	448	3.8	72	157	50	31.8	1 445	57.1	3.8	173	43
Camden city, Kershaw County	254	893	6.2	202	256	6	2.3	4 738	79.5	35.0	773	369
Cameron town, Calhoun County	11	96	42.7	12	27	-	-	326	83.7	29.1	72	24
Campobello town, Spartanburg County	15	68	-	22	6	-	-	301	72.8	14.0	37	8
Cane Savannah CDP, Sumter County	108	292	9.2	66	96	5	5.2	944	80.1	11.5	171	33
Carlisle town, Union County	13	85	2.4	27	33	-	-	299	55.5	6.0	16	2
Cayce city, Lexington County	328	1 729	7.3	1 103	704	60	8.5	7 849	80.1	20.3	1 244	479
Centerville CDP, Anderson County	236	968	1.7	260	214	-	-	3 575	84.9	17.7	539	167
Central town, Pickens County	66	338	3.6	1 303	241	29	12.0	1 622	79.8	30.2	252	98
Central Pacolet town, Spartanburg County	6	46	-	10	25	7	28.0	168	60.1	3.6	32	12
Chapin town, Lexington County	31	109	1.8	29	35	-	-	426	82.9	30.0	67	23
Charleston city	2 899	13 101	18.9	14 276	7 394	367	5.0	60 358	83.7	37.5	10 040	3 787
Berkeley County (part)	74	292	25.0	59	70	-	-	720	94.0	52.9	123	22
Charleston County (part)	2 825	12 809	18.7	14 217	7 324	367	5.0	59 638	83.6	37.3	9 917	3 765
Cheraw town, Chesterfield County	220	1 169	9.3	145	294	27	9.2	3 718	69.1	17.6	524	216
Cherryvale CDP, Sumter County	173	417	1.4	88	164	34	20.7	1 378	78.5	10.2	339	47
Chesnee city	23	194	7.2	50	63	5	7.9	621	51.0	8.1	93	53
Cherokee County (part)	-	-	(X)	-	-	-	(X)	-	(X)	(X)	-	-
Spartanburg County (part)	23	194	7.2	50	63	5	7.9	621	51.0	8.1	93	53
Chester city, Chester County	251	1 250	3.3	136	442	96	21.7	4 010	66.9	10.3	505	181
Chesterfield town, Chesterfield County	49	178	3.9	43	47	7	14.9	915	71.6	19.8	144	71
City View CDP, Greenville County	45	324	-	5	76	14	18.4	734	38.0	1.0	78	24
Clarks Hill CDP, McCormick County	15	106	-	-	34	11	32.4	283	49.1	-	30	-
Clearwater CDP, Aiken County	86	793	2.4	130	211	43	20.4	2 767	68.0	6.3	411	175
Clemson city	298	1 228	11.3	4 757	593	17	2.9	5 909	91.4	58.2	894	435
Anderson County (part)	-	-	(X)	-	-	-	(X)	41	100.0	70.7	20	20
Pickens County (part)	298	1 228	11.3	4 757	593	17	2.9	5 868	91.3	58.1	874	415
Clinton city, Laurens County	220	1 354	10.7	1 072	812	83	10.2	4 774	59.9	17.5	618	264
Clio town, Marlboro County	32	165	5.5	17	41	6	14.6	508	66.9	13.6	58	22
Clover town, York County	168	781	2.7	103	242	43	17.8	2 632	63.0	10.7	416	136
Cokesbury CDP, Greenwood County	7	70	-	-	23	-	-	175	53.7	2.9	28	11
Columbia city	3 257	16 181	11.4	19 625	11 866	1 152	9.7	65 798	82.3	35.7	10 512	3 159
Lexington County (part)	-	14	-	31	14	-	-	245	100.0	51.8	33	9
Richland County (part)	3 257	16 167	11.5	19 594	11 852	1 152	9.7	65 553	82.3	35.6	10 479	3 150
Conway city, Horry County	441	2 128	3.2	1 198	1 064	72	6.8	7 025	76.9	20.4	1 062	405
Cope town, Orangeburg County	4	37	-	4	4	-	-	76	63.2	11.8	4	-
Cordova town, Orangeburg County	9	39	17.9	14	12	-	-	108	93.5	15.7	16	4
Coronaca CDP, Greenwood County	-	21	-	-	8	-	-	174	72.4	5.2	31	-
Cottageville town, Colleton County	23	133	15.0	7	36	1	2.8	486	78.4	6.8	125	37
Coward town, Florence County	13	122	13.1	9	52	11	21.2	387	59.2	3.9	47	11
Cowpens town, Spartanburg County	54	466	-	53	104	7	6.7	1 467	66.7	11.5	182	68
Cross Hill town, Laurens County	21	135	7.4	15	31	5	16.1	392	59.7	9.9	34	7
Dalzell CDP, Sumter County	85	478	11.3	174	112	2	1.8	1 279	85.0	14.2	364	49
Darlington city, Darlington County	224	1 367	13.4	163	377	76	20.2	4 620	64.2	19.5	684	317
Denmark city, Bamberg County	149	610	1.8	180	266	21	7.9	2 101	60.0	17.2	356	123
Dentsville CDP, Richland County	399	2 024	3.5	782	624	50	8.0	8 871	86.5	27.0	1 743	419
Dillon city, Dillon County	290	1 102	16.3	140	346	27	7.8	4 062	61.6	15.1	513	175
Donalds town, Abbeville County	7	67	29.9	8	12	-	-	214	64.5	15.9	23	12
Due West town, Abbeville County	13	101	23.8	465	241	-	-	546	82.6	50.9	81	40
Duncan town, Spartanburg County	166	651	3.2	104	198	23	11.6	1 603	68.9	7.2	266	77
Dunean CDP, Greenville County	87	685	4.4	72	247	59	23.9	2 728	56.1	6.7	411	135
Easley city, Pickens County	489	2 801	5.7	627	787	105	13.3	12 217	77.5	20.8	1 949	812
East Gaffney CDP, Cherokee County	100	537	4.3	83	142	-	-	2 241	49.8	3.9	303	91
Eastover town, Richland County	52	227	-	15	50	7	14.0	460	55.7	1.5	36	5
East Sumter CDP, Sumter County	54	229	5.2	58	101	5	5.0	833	72.5	10.0	176	26
Edgefield town, Edgefield County	87	530	11.1	95	147	30	20.4	3 481	69.2	9.7	366	127
Edisto CDP, Orangeburg County	111	580	2.4	88	154	-	-	1 602	69.6	11.1	306	95
Edisto Beach town, Colleton County	7	29	41.4	16	16	6	37.5	572	93.2	46.0	135	80
Ehrhardt town, Bamberg County	13	130	7.7	10	46	10	21.7	444	67.6	18.5	56	17
Elgin town, Kershaw County	27	170	14.7	42	46	7	15.2	536	85.3	16.0	112	21
Elgin CDP, Lancaster County	133	448	-	37	105	17	16.2	1 509	82.3	11.9	250	74
Elko town, Barnwell County	1	30	13.3	5	8	-	-	145	70.3	7.6	30	6
Elloree town, Orangeburg County	18	146	21.2	30	37	3	8.1	545	75.8	18.5	72	55
Estill town, Hampton County	99	623	3.7	76	167	18	10.8	1 404	60.3	12.1	126	47
Eureka Mill CDP, Chester County	51	309	1.9	52	111	74	66.7	1 070	59.4	4.0	101	26
Eutawville town, Orangeburg County	2	80	18.8	7	15	3	20.0	228	63.6	3.1	29	12
Fairfax town, Allendale County	80	602	10.0	243	141	16	11.3	2 223	59.6	7.2	257	64
Five Forks CDP, Greenville County	586	1 711	15.7	203	299	6	2.0	5 025	93.5	50.5	654	78
Florence city, Florence County	1 066	5 396	13.4	1 290	1 647	174	10.6	20 068	76.2	26.4	2 920	1 083

Table 4. **Education and Veteran Status: 2000**—Con.

[Data based on a sample (except Tables 65-68). For information on confidentiality protection, coverage, sampling error, and nonsampling error, see Appendix G.
For location of definitions, see "How to Use This Census Report"]

State County Place	Population 3 years and over enrolled in school				Population 16 to 19 years			Population 25 years and over			Civilian veterans 18 years and over	
		Elementary or high school				Not enrolled in school and not high school graduate						
	Pre-primary school	Number	Percent in private school	College or graduate school	Total	Number	Percent	Number	Percent high school graduate or higher	Percent with Bachelor's degree or higher	Total	65 years and over
PLACE—Con.												
Folly Beach city, Charleston County	29	159	23.3	243	72	-	-	1 557	95.7	50.7	275	104
Forest Acres city, Richland County	425	1 425	24.7	695	394	35	8.9	7 796	93.9	47.1	1 378	755
Forestbrook CDP, Horry County	123	524	-	82	171	27	15.8	2 155	95.4	22.4	466	141
Fort Lawn town, Chester County	37	160	-	39	55	2	3.6	517	79.1	7.5	73	21
Fort Mill town, York County	347	1 710	4.0	227	401	31	7.7	4 730	79.6	28.3	641	191
Fountain Inn city	251	1 011	7.0	247	358	70	19.6	3 843	79.1	16.0	531	162
Greenville County (part)	232	711	6.8	188	229	56	24.5	3 077	78.5	18.3	450	154
Laurens County (part)	19	300	7.7	59	129	14	10.9	766	81.3	6.9	81	8
Furman town, Hampton County	7	74	13.5	4	26	5	19.2	158	60.1	10.8	23	8
Gaffney city, Cherokee County	256	2 088	1.8	679	886	75	8.5	8 545	70.2	17.0	1 281	459
Gantt CDP, Greenville County	462	2 891	7.9	418	836	115	13.8	8 952	69.7	15.9	1 409	474
Garden City CDP, Horry County	142	699	4.7	325	204	37	18.1	7 768	86.3	19.6	1 922	1 164
Gaston town, Lexington County	68	204	5.4	39	91	30	33.0	808	67.8	4.2	152	57
Gayle Mill CDP, Chester County	60	241	-	26	65	11	16.9	661	49.2	1.8	104	36
Georgetown city, Georgetown County	300	1 832	1.5	266	521	56	10.7	5 659	69.2	15.0	831	319
Gifford town, Hampton County	17	103	-	18	22	2	9.1	217	49.3	4.6	20	-
Gilbert town, Lexington County	19	97	-	17	34	7	20.6	271	84.1	18.8	50	17
Gloverville CDP, Aiken County	92	403	5.2	118	168	53	31.5	1 634	55.4	3.2	248	79
Golden Grove CDP, Greenville County	65	462	6.1	94	128	10	7.8	1 672	75.3	9.2	299	103
Goose Creek city	1 108	5 505	9.7	1 739	3 209	127	4.0	15 260	89.8	20.6	3 746	472
Berkeley County (part)	1 108	5 505	9.7	1 739	3 209	127	4.0	15 260	89.8	20.6	3 746	472
Charleston County (part)	-	-	(X)	-	-	-	(X)	-	(X)	(X)	-	-
Govan town, Bamberg County	2	9	100.0	3	7	-	-	50	88.0	14.0	7	4
Gray Court town, Laurens County	43	221	4.1	16	62	11	17.7	684	48.7	7.3	82	25
Great Falls town, Chester County	76	424	8.3	31	129	27	20.9	1 408	62.1	7.2	188	98
Greeleyville town, Williamsburg County	11	104	7.7	19	22	2	9.1	267	65.9	14.6	22	10
Greenville city, Greenville County	1 466	7 919	14.8	5 217	3 355	285	8.5	37 171	79.0	34.2	4 668	1 823
Greenwood city, Greenwood County	819	3 548	7.6	2 094	1 636	315	19.3	12 973	66.2	15.7	1 557	683
Greer city	520	2 597	6.2	589	751	177	23.6	11 093	69.3	18.6	1 250	442
Greenville County (part)	323	1 721	8.2	448	437	98	22.4	7 523	76.2	22.0	859	309
Spartanburg County (part)	197	876	2.4	141	314	79	25.2	3 570	54.6	11.4	391	133
Hampton town, Hampton County	74	510	5.9	60	164	21	12.8	1 815	74.3	18.2	325	111
Hanahan city, Berkeley County	258	2 045	14.5	845	860	26	3.0	8 536	84.6	20.3	2 687	553
Hardeeville city, Jasper County	81	340	11.8	32	106	46	43.4	944	55.5	5.0	99	33
Harleyville town, Dorchester County	20	90	27.8	5	11	1	9.1	399	69.9	12.5	76	24
Hartsville city, Darlington County	288	1 298	7.7	511	533	44	8.3	4 794	72.7	22.0	676	330
Heath Springs town, Lancaster County	28	187	1.6	40	102	18	17.6	530	60.9	6.8	68	32
Hemingway town, Williamsburg County	15	78	1.3	41	36	-	-	356	82.3	23.9	48	21
Hickory Grove town, York County	12	60	5.0	5	19	8	42.1	223	68.2	13.9	32	8
Hilda town, Barnwell County	22	56	3.6	4	13	1	7.7	296	62.8	5.1	41	16
Hilton Head Island town, Beaufort County	850	3 931	24.5	950	1 070	72	6.7	25 639	92.5	45.9	5 057	3 201
Hodges town, Greenwood County	3	41	17.1	15	9	4	44.4	105	81.0	22.9	10	6
Holly Hill town, Orangeburg County	44	245	12.7	30	84	6	7.1	898	75.9	21.7	153	56
Hollywood town, Charleston County	160	910	13.2	122	254	15	5.9	2 389	70.1	15.7	386	96
Homeland Park CDP, Anderson County	221	972	2.5	194	252	43	17.1	4 142	56.6	3.8	712	251
Honea Path town	73	541	6.8	98	229	50	21.8	2 450	62.4	10.1	434	195
Abbeville County (part)	-	21	-	-	7	-	-	66	39.4	-	19	10
Anderson County (part)	73	520	7.1	98	222	50	22.5	2 384	63.1	10.4	415	185
India Hook CDP, York County	23	289	-	31	77	9	11.7	1 076	83.5	13.4	220	82
Inman city, Spartanburg County	48	335	5.7	59	106	22	20.8	1 354	61.7	9.0	154	72
Inman Mills CDP, Spartanburg County	-	57	-	4	19	-	-	947	54.2	16.1	130	63
Irmo town	563	2 450	7.0	705	685	-	-	6 956	91.9	39.2	1 064	155
Lexington County (part)	168	832	7.5	191	194	-	-	2 621	95.3	46.0	386	42
Richland County (part)	395	1 618	6.8	514	491	-	-	4 335	89.9	35.2	678	113
Irwin CDP, Lancaster County	19	223	-	-	27	4	14.8	975	67.6	4.7	179	86
Isle of Palms city, Charleston County	155	606	26.9	197	182	-	-	3 475	96.9	59.7	633	262
Iva town, Anderson County	32	161	1.2	21	44	13	29.5	813	61.0	2.8	109	56
Jackson town, Aiken County	52	288	2.8	92	98	2	2.0	1 145	83.4	11.1	231	93
Jamestown town, Berkeley County	-	35	-	-	12	-	-	57	50.9	10.5	4	1
Jefferson town, Chesterfield County	28	116	1.7	19	37	5	13.5	453	61.6	13.0	66	19
Joanna CDP, Laurens County	34	307	5.9	10	171	17	9.9	1 136	60.4	3.8	248	98
Johnsonville city, Florence County	31	275	1.5	55	95	20	21.1	917	74.6	14.9	112	35
Johnston town, Edgefield County	53	541	5.4	67	182	33	18.1	1 476	60.9	5.6	280	88
Jonesville town, Union County	18	134	-	21	39	7	17.9	661	60.8	7.9	85	40
Judson CDP, Greenville County	59	496	-	29	127	5	3.9	1 594	49.3	7.5	170	55
Kershaw town, Lancaster County	52	333	2.4	58	101	13	12.9	1 125	68.1	10.1	196	105
Kiawah Island town, Charleston County	5	57	80.7	35	20	-	-	1 082	98.5	74.6	293	191
Kingstree town, Williamsburg County	155	624	15.9	107	163	13	8.0	2 167	70.8	22.8	320	154
Kline town, Barnwell County	-	45	-	2	22	-	-	194	37.1	8.8	18	9
Ladson CDP	499	2 857	5.8	636	836	67	8.0	7 852	84.3	11.4	2 056	206
Berkeley County (part)	363	2 141	5.3	557	617	34	5.5	6 187	85.1	12.1	1 699	165
Charleston County (part)	136	716	7.1	79	219	33	15.1	1 665	81.3	8.6	357	41
Lake City city, Florence County	268	1 398	3.7	232	339	55	16.2	3 928	58.2	15.1	437	195
Lake Murray of Richland CDP, Richland County	130	533	15.0	75	151	-	-	2 654	84.6	40.4	377	151
Lake Secession CDP, Abbeville County	27	83	10.8	27	19	8	42.1	601	69.6	18.0	92	27
Lake View town, Dillon County	17	140	4.3	23	27	3	11.1	607	61.4	13.3	73	34
Lakewood CDP, Sumter County	89	520	14.4	84	104	19	18.3	1 656	64.2	11.5	289	70
Lake Wylie CDP, York County	68	275	15.3	84	125	7	5.6	2 571	97.7	50.0	638	280

Table 4. **Education and Veteran Status: 2000**—Con.

[Data based on a sample (except Tables 65-68). For information on confidentiality protection, coverage, sampling error, and nonsampling error, see Appendix G.
For location of definitions, see "How to Use This Census Report"]

State County Place	Population 3 years and over enrolled in school				Population 16 to 19 years			Population 25 years and over			Civilian veterans 18 years and over	
		Elementary or high school				Not enrolled in school and not high school graduate						
	Pre-primary school	Number	Percent in private school	College or graduate school	Total	Number	Percent	Number	Percent high school graduate or higher	Percent with Bachelor's degree or higher	Total	65 years and over
PLACE—Con.												
Lamar town, Darlington County	31	220	7.3	30	74	4	5.4	673	62.9	14.0	111	45
Lancaster city, Lancaster County	223	1 715	1.8	270	464	67	14.4	5 398	68.4	19.2	713	288
Lancaster Mill CDP, Lancaster County	49	379	-	35	163	56	34.4	1 142	44.9	2.4	185	69
Landrum city, Spartanburg County	92	390	3.3	96	131	12	9.2	1 692	71.0	10.0	268	118
Lane town, Williamsburg County	25	151	13.2	16	51	9	17.6	355	64.2	5.1	43	15
Latta town, Dillon County	31	259	3.5	38	93	13	14.0	935	68.1	15.4	124	48
Laurel Bay CDP, Beaufort County	447	1 472	7.7	417	210	28	13.3	3 118	92.3	15.9	578	-
Laurens city, Laurens County	329	1 590	7.4	319	528	40	7.6	6 464	67.4	16.8	1 012	429
Lesslie CDP, York County	94	395	15.7	72	90	13	14.4	1 572	78.8	14.8	210	70
Lexington town, Lexington County	372	1 615	3.7	453	410	60	14.6	6 051	87.0	34.9	786	162
Liberty town, Pickens County	116	394	4.6	54	120	13	10.8	2 058	69.8	12.5	407	161
Lincolnville town, Charleston County	35	159	4.4	34	55	3	5.5	543	61.7	8.8	115	32
Little Mountain town, Newberry County	13	31	-	13	8	1	12.5	172	82.0	23.8	30	3
Little River CDP, Horry County	102	747	18.9	183	150	37	24.7	5 527	89.2	21.4	1 270	714
Livingston town, Orangeburg County	3	48	14.6	4	9	-	-	105	80.0	9.5	15	4
Lockhart town, Union County	3	5	-	-	-	-	(X)	27	70.4	7.4	-	-
Lodge town, Colleton County	-	17	11.8	4	4	2	50.0	90	60.0	8.9	17	4
Loris city, Horry County	50	339	0.9	66	94	22	23.4	1 367	64.4	14.5	193	90
Lowndesville town, Abbeville County	10	23	-	5	12	2	16.7	117	66.7	3.4	25	11
Lowrys town, Chester County	5	40	12.5	6	8	2	25.0	135	76.3	14.1	22	6
Lugoff CDP, Kershaw County	255	1 066	1.0	234	391	35	9.0	3 952	85.8	23.1	795	221
Luray town, Hampton County	13	18	11.1	-	2	-	-	61	63.9	27.9	6	6
Lyman town, Spartanburg County	79	403	8.7	106	102	13	12.7	1 951	76.7	16.3	279	119
Lynchburg town, Lee County	14	97	14.4	5	61	28	45.9	352	57.1	9.1	42	22
McBee town, Chesterfield County	26	135	4.4	25	37	8	21.6	431	63.6	11.6	46	29
McClellanville town, Charleston County	11	73	39.7	5	24	3	12.5	341	85.0	37.8	83	24
McColl town, Marlboro County	87	495	3.6	63	161	57	35.4	1 455	52.4	5.5	188	74
McConnells town, York County	6	57	8.8	-	18	-	-	231	68.8	12.6	22	4
McCormick town, McCormick County	35	282	2.1	56	83	5	6.0	1 012	61.0	13.8	125	52
Manning city, Clarendon County	166	782	7.2	133	200	39	19.5	2 541	60.8	14.8	288	79
Marion city, Marion County	371	1 404	3.8	258	472	44	9.3	4 324	70.2	17.5	609	253
Mauldin city, Greenville County	439	2 493	13.9	892	779	26	3.3	10 206	90.0	34.5	1 767	447
Mayesville town, Sumter County	23	272	2.2	22	78	13	16.7	589	59.3	13.2	54	16
Mayo CDP, Spartanburg County	76	349	3.7	63	61	9	14.8	1 200	70.7	13.3	161	59
Meggett town, Charleston County	26	239	51.5	37	73	3	4.1	879	81.2	23.0	146	50
Millwood CDP, Sumter County	39	139	15.8	31	43	-	-	664	83.6	25.6	180	76
Modoc CDP, McCormick County	-	44	36.4	-	6	-	-	196	73.5	15.8	51	30
Monarch Mill CDP, Union County	53	331	2.4	78	77	-	-	1 335	55.7	5.9	229	101
Moncks Corner town, Berkeley County	233	1 138	4.0	278	250	42	16.8	3 652	76.1	17.0	573	156
Monetta town	-	44	18.2	8	11	-	-	136	64.0	6.6	22	9
Aiken County (part)	-	28	28.6	6	7	-	-	92	64.1	8.7	22	9
Saluda County (part)	-	16	-	2	4	-	-	44	63.6	2.3	-	-
Mount Carmel CDP, McCormick County	21	41	-	13	26	9	34.6	147	63.9	5.4	-	-
Mount Croghan town, Chesterfield County	9	28	14.3	11	6	1	16.7	90	90.0	11.1	9	6
Mount Pleasant town, Charleston County	2 170	7 610	24.8	2 323	1 899	86	4.5	32 430	94.0	52.6	5 143	1 586
Mountville CDP, Laurens County	5	21	-	-	-	-	(X)	59	67.8	18.6	13	13
Mulberry CDP, Sumter County	20	58	8.6	27	58	33	56.9	537	68.9	5.2	153	29
Mullins city, Marion County	177	969	5.8	168	305	38	12.5	3 090	63.9	12.3	353	111
Murphys Estates CDP, Edgefield County	34	252	-	40	60	26	43.3	893	49.5	5.3	90	18
Murrells Inlet CDP, Georgetown County	77	633	3.9	134	171	56	32.7	4 391	83.8	25.6	967	487
Myrtle Beach city, Horry County	461	2 726	11.1	1 176	1 118	216	19.3	15 940	85.0	22.9	2 777	1 086
Neeses town, Orangeburg County	22	72	18.1	11	23	3	13.0	317	57.4	4.7	33	28
Newberry town, Newberry County	279	1 636	6.0	879	896	199	22.2	6 513	66.1	20.3	770	388
New Ellenton town, Aiken County	53	389	6.7	70	150	7	4.7	1 527	77.2	7.3	308	117
Newport CDP, York County	165	835	8.3	246	223	12	5.4	2 684	87.8	19.6	556	119
Nichols town, Marion County	11	71	5.6	14	18	2	11.1	270	75.2	15.9	46	12
Ninety Six town, Greenwood County	83	351	1.4	58	114	9	7.9	1 306	76.2	14.3	195	67
Norris town, Pickens County	23	147	8.2	13	48	8	16.7	576	63.2	7.5	66	26
North town, Orangeburg County	30	170	13.5	14	57	10	17.5	579	66.5	14.0	84	34
North Augusta city	620	2 762	12.3	1 083	736	30	4.1	11 471	86.3	28.3	1 979	637
Aiken County (part)	617	2 745	12.4	1 077	731	30	4.1	11 425	86.3	28.2	1 979	637
Edgefield County (part)	3	17	-	6	5	-	-	46	89.1	67.4	-	-
North Charleston city	3 005	14 774	7.5	4 732	5 009	838	16.7	46 879	72.8	13.8	9 694	2 014
Charleston County (part)	2 809	13 998	7.2	4 609	4 780	814	17.0	44 792	71.7	12.6	9 306	1 974
Dorchester County (part)	196	776	13.4	123	229	24	10.5	2 087	94.7	38.8	388	40
North Hartsville CDP, Darlington County	96	551	2.9	77	89	7	7.9	2 223	71.8	16.6	291	86
Northlake CDP, Anderson County	84	504	12.7	194	170	-	-	2 842	93.5	35.9	511	171
North Myrtle Beach city, Horry County	179	1 033	10.1	265	220	37	16.8	8 950	89.8	27.6	1 934	888
Norway town, Orangeburg County	12	90	18.9	21	39	-	-	273	77.7	24.2	55	16
Oak Grove CDP, Lexington County	302	1 286	5.2	465	368	23	6.3	5 619	85.3	19.4	911	251
Oakland CDP, Sumter County	41	247	2.0	54	73	-	-	778	88.2	20.3	324	77
Olanta town, Florence County	7	106	1.9	11	34	12	35.3	417	54.0	10.1	51	16
Olar town, Bamberg County	7	21	14.3	7	15	2	13.3	173	65.3	13.9	49	29
Orangeburg city, Orangeburg County	328	1 579	16.0	3 441	1 502	80	5.3	6 995	76.5	28.8	1 097	414
Oswego CDP, Sumter County	-	8	100.0	-	-	-	(X)	77	100.0	13.0	18	18
Pacolet town, Spartanburg County	59	444	2.0	71	131	29	22.1	1 932	68.4	6.3	256	113
Pageland town, Chesterfield County	74	394	8.4	32	149	71	47.7	1 534	64.0	12.8	160	51
Pamplico town, Florence County	44	221	1.4	41	72	4	5.6	662	71.0	18.0	104	28
Parker CDP, Greenville County	391	1 604	6.2	269	592	186	31.4	7 108	51.1	3.9	1 089	359
Parksville town, McCormick County	5	8	37.5	-	2	-	-	97	81.4	7.2	14	6
Parris Island CDP, Beaufort County	42	475	15.6	278	1 960	49	2.5	837	96.4	22.7	122	-
Patrick town, Chesterfield County	9	27	11.1	9	12	2	16.7	243	51.9	2.5	39	16

Table 4. **Education and Veteran Status: 2000**—Con.

[Data based on a sample (except Tables 65-68). For information on confidentiality protection, coverage, sampling error, and nonsampling error, see Appendix G.
For location of definitions, see "How to Use This Census Report"]

State County Place	Population 3 years and over enrolled in school				Population 16 to 19 years			Population 25 years and over			Civilian veterans 18 years and over	
		Elementary or high school				Not enrolled in school and not high school graduate						
	Pre-primary school	Number	Percent in private school	College or graduate school	Total	Number	Percent	Number	Percent high school graduate or higher	Percent with Bachelor's degree or higher	Total	65 years and over
PLACE—Con.												
Pawleys Island town, Georgetown County	-	4	-	3	4	-	-	128	95.3	54.7	26	11
Paxville town, Clarendon County	5	25	20.0	3	3	-	-	178	71.9	11.8	21	9
Peak town, Newberry County	-	12	-	3	1	-	-	46	34.8	6.5	2	2
Pelion town, Lexington County	16	108	0.9	15	29	6	20.7	385	86.8	16.1	76	12
Pelzer town, Anderson County	6	11	-	-	6	-	-	54	83.3	14.8	9	1
Pendleton town, Anderson County	75	387	3.9	362	104	9	8.7	1 958	75.0	28.9	251	118
Perry town, Aiken County	8	70	-	2	16	2	12.5	147	71.4	15.0	20	7
Pickens town, Pickens County	74	437	7.3	59	110	21	19.1	2 105	66.3	9.8	305	158
Piedmont CDP	125	871	8.4	131	259	35	13.5	3 157	71.8	7.2	550	165
Anderson County (part)	113	575	11.1	72	159	7	4.4	2 165	75.5	8.7	324	89
Greenville County (part)	12	296	3.0	59	100	28	28.0	992	63.6	3.9	226	76
Pine Ridge town, Lexington County	55	332	11.4	70	93	8	8.6	971	83.9	18.4	168	28
Pinewood town, Sumter County	27	99	7.1	8	28	1	3.6	224	68.3	12.1	23	14
Plum Branch town, McCormick County	5	29	51.7	3	4	-	-	71	83.1	4.2	19	7
Pomaria town, Newberry County	7	13	-	6	6	-	-	123	67.5	7.3	10	6
Port Royal town, Beaufort County	164	672	11.0	235	240	6	2.5	2 328	86.8	22.5	571	97
Powderville CDP, Anderson County	125	1 061	9.0	271	318	36	11.3	3 454	82.3	21.0	660	191
Princeton CDP, Laurens County	-	-	(X)	-	-	-	(X)	36	75.0	-	9	-
Privateer CDP, Sumter County	9	382	23.6	35	127	16	12.6	1 340	59.8	5.9	238	47
Promised Land CDP, Greenwood County	37	75	-	24	21	-	-	313	59.1	5.1	32	-
Prosperity town, Newberry County	31	197	3.0	33	39	13	33.3	719	66.5	16.8	95	43
Quinby town, Florence County	31	173	10.4	52	41	4	9.8	591	86.8	29.3	134	43
Ravenel town, Charleston County	104	494	9.5	91	145	21	14.5	1 351	73.3	10.3	238	64
Red Bank CDP, Lexington County	382	1 614	3.2	443	409	19	4.6	5 414	83.5	17.8	815	125
Red Hill CDP, Horry County	341	1 716	7.8	681	574	81	14.1	7 190	83.7	22.4	1 462	605
Reevesville town, Dorchester County	7	21	33.3	13	16	-	-	174	71.8	13.8	18	9
Reidville town, Spartanburg County	26	52	-	-	6	6	100.0	361	57.6	11.1	50	27
Rembert CDP, Sumter County	12	88	-	42	24	-	-	198	48.0	3.5	30	3
Richburg town, Chester County	15	104	-	11	39	4	10.3	194	65.5	11.3	13	6
Ridgeland town, Jasper County	45	513	24.4	99	135	46	34.1	1 721	59.7	8.5	296	58
Ridge Spring town, Saluda County	39	140	13.6	27	62	10	16.1	530	69.8	12.5	81	43
Ridgeville town, Dorchester County	24	177	31.6	38	23	5	21.7	1 415	63.5	5.8	318	34
Ridgeway town, Fairfield County	15	48	27.1	6	6	-	-	203	82.8	25.1	21	2
Riverview CDP, York County	22	208	7.2	33	39	11	28.2	543	83.2	19.2	79	23
Rock Hill city, York County	1 646	8 466	6.8	5 084	3 374	290	8.6	30 252	75.2	24.3	4 442	1 427
Rockville town, Charleston County	-	26	92.3	13	18	-	-	115	80.0	42.6	28	12
Roebuck CDP, Spartanburg County	45	202	-	52	51	3	5.9	1 125	80.0	14.0	132	64
Rowesville town, Orangeburg County	6	22	9.1	8	6	3	50.0	220	62.3	8.6	42	12
Ruby town, Chesterfield County	9	35	2.9	10	16	2	12.5	204	73.5	18.6	24	9
St. Andrews CDP, Richland County	790	2 882	5.6	2 497	992	131	13.2	13 685	90.5	33.4	2 414	527
St. George town, Dorchester County	79	393	21.6	73	119	3	2.5	1 338	69.2	12.1	188	73
St. Matthews town, Calhoun County	58	400	12.0	65	105	11	10.5	1 589	66.2	19.8	250	85
St. Stephen town, Berkeley County	75	476	8.0	44	124	16	12.9	1 016	61.4	7.9	141	50
Salem town, Oconee County	-	13	-	2	7	-	-	80	61.3	17.5	14	8
Salley town, Aiken County	16	87	-	6	30	4	13.3	264	69.7	4.9	40	20
Saluda town, Saluda County	94	627	-	77	213	55	25.8	1 818	64.4	12.8	181	76
Sans Souci CDP, Greenville County	231	1 177	9.7	351	356	80	22.5	5 291	69.0	8.4	946	386
Santee town, Orangeburg County	9	123	9.8	16	51	2	3.9	429	69.9	12.8	75	58
Saxon CDP, Spartanburg County	87	595	1.5	369	312	57	18.3	2 178	46.9	3.0	243	59
Scotia town, Hampton County	12	54	3.7	3	17	-	-	139	54.0	1.4	3	-
Scranton town, Florence County	24	202	10.4	29	81	8	9.9	647	47.1	5.3	104	40
Seabrook Island town, Charleston County	10	43	83.7	26	29	-	-	1 110	99.1	65.6	295	207
Sellers town, Marion County	18	92	-	5	26	-	-	194	39.2	1.5	5	-
Seneca city, Oconee County	279	1 202	4.3	496	472	76	16.1	5 186	72.3	21.8	848	382
Seven Oaks CDP, Lexington County	568	2 587	7.5	1 036	791	22	2.8	10 680	91.4	40.1	1 921	673
Sharon town, York County	23	90	2.2	6	30	5	16.7	263	57.4	5.3	37	17
Shell Point CDP, Beaufort County	75	568	16.9	117	202	-	-	1 794	85.0	16.9	546	139
Shiloh CDP, Sumter County	16	39	-	5	21	7	33.3	171	53.2	4.7	40	16
Silverstreet town, Newberry County	6	25	12.0	18	6	1	16.7	148	71.6	13.5	13	6
Simpsonville city, Greenville County	564	2 835	11.1	604	708	33	4.7	9 080	87.4	25.6	1 319	253
Six Mile town, Pickens County	20	69	2.9	32	34	2	5.9	393	79.1	24.7	52	19
Slater-Marietta CDP, Greenville County	80	279	4.7	47	131	51	38.9	1 390	54.1	7.2	179	68
Smoaks town, Colleton County	6	23	-	2	5	1	20.0	107	90.7	26.2	23	11
Smyrna town	5	13	-	2	4	-	-	48	47.9	35.4	9	4
Cherokee County (part)	-	-	(X)	-	-	-	(X)	-	(X)	(X)	-	-
York County (part)	5	13	-	2	4	-	-	48	47.9	35.4	9	4
Snelling town, Barnwell County	6	64	3.1	9	18	-	-	167	64.7	8.4	26	10
Socastee CDP, Horry County	332	2 594	6.7	694	826	90	10.9	9 389	83.6	14.5	1 775	412
Society Hill town, Darlington County	19	101	1.0	23	34	-	-	515	66.6	9.3	100	43
South Congaree town, Lexington County	73	413	1.2	116	125	22	17.6	1 416	71.5	7.1	249	65
Southern Shops CDP, Spartanburg County	129	532	-	147	212	88	41.5	2 423	56.2	7.8	283	100
South Sumter CDP, Sumter County	174	726	-	69	240	29	12.1	1 996	64.6	7.1	287	80
Spartanburg city, Spartanburg County	1 190	6 969	4.7	2 754	2 554	399	15.6	25 012	72.4	26.0	3 472	1 452
Springdale CDP, Lancaster County	30	561	11.4	51	135	66	48.9	1 815	58.1	4.7	245	109
Springdale town, Lexington County	52	525	3.6	118	120	10	8.3	2 045	89.9	24.6	405	166
Springfield town, Orangeburg County	15	66	4.5	22	26	5	19.2	412	71.4	16.7	66	40
Starr town, Anderson County	11	18	11.1	10	5	-	-	141	77.3	27.0	20	4
Startex CDP, Spartanburg County	51	202	17.3	22	41	20	48.8	607	60.8	7.7	113	32
Stateburg CDP, Sumter County	72	249	19.3	75	67	-	-	831	95.8	24.8	215	48
Stuckey town, Williamsburg County	4	63	1.6	5	9	-	-	146	76.7	9.6	16	6
Sullivan's Island town, Charleston County	74	322	41.3	101	58	4	6.9	1 377	96.0	64.7	231	77
Summerton town, Clarendon County	31	169	14.2	19	56	-	-	793	61.9	15.8	101	51

Table 4. **Education and Veteran Status: 2000**—Con.

[Data based on a sample (except Tables 65-68). For information on confidentiality protection, coverage, sampling error, and nonsampling error, see Appendix G.
For location of definitions, see "How to Use This Census Report"]

State County Place	Population 3 years and over enrolled in school				Population 16 to 19 years			Population 25 years and over			Civilian veterans 18 years and over	
		Elementary or high school				Not enrolled in school and not high school graduate						
	Pre-primary school	Number	Percent in private school	College or graduate school	Total	Number	Percent	Number	Percent high school graduate or higher	Percent with Bachelor's degree or higher	Total	65 years and over
PLACE—Con.												
Summerville town	1 031	5 633	8.9	1 443	1 508	94	6.2	17 885	86.1	26.7	4 210	731
Berkeley County (part)	32	223	7.2	48	84	-	-	482	77.0	12.4	138	6
Charleston County (part)	-	17	-	-	-	-	(X)	15	86.7	-	-	-
Dorchester County (part)	999	5 393	9.0	1 395	1 424	94	6.6	17 388	86.3	27.1	4 072	725
Summit town, Lexington County	6	44	-	9	11	2	18.2	117	93.2	13.7	15	1
Sumter city, Sumter County	1 583	7 539	11.6	2 813	2 475	217	8.8	24 012	78.0	22.5	4 439	1 328
Surfside Beach town, Horry County	82	389	1.5	209	159	15	9.4	3 502	90.8	27.5	709	316
Swansea town, Lexington County	19	80	-	24	19	3	15.8	358	74.6	16.8	61	26
Sycamore town, Allendale County	9	23	-	3	7	1	14.3	145	73.1	2.8	16	10
Tatum town, Marlboro County	2	7	42.9	1	2	-	-	40	62.5	25.0	5	4
Taylors CDP, Greenville County	623	3 426	15.3	1 085	940	86	9.1	13 030	87.8	29.4	2 167	776
Tega Cay city, York County	157	707	10.6	152	141	-	-	2 701	98.0	51.6	543	151
Timmonsville town, Florence County	58	488	4.5	91	170	22	12.9	1 398	63.6	8.8	154	41
Travelers Rest city, Greenville County	216	794	5.7	159	165	5	3.0	2 490	76.3	14.0	299	111
Trenton town, Edgefield County	4	55	10.9	4	8	-	-	186	72.6	25.8	24	10
Troy town, Greenwood County	-	7	14.3	6	7	2	28.6	73	75.3	23.3	12	8
Turbeville town, Clarendon County	13	114	2.6	15	35	7	20.0	373	66.2	11.0	45	26
Ulmer town, Allendale County	1	17	11.8	7	-	-	(X)	73	80.8	26.0	10	-
Union city, Union County	284	1 465	3.1	264	450	101	22.4	5 936	66.1	14.1	849	444
Utica CDP, Oconee County	38	204	-	33	46	10	21.7	859	55.5	8.5	82	36
Valley Falls CDP, Spartanburg County	67	498	2.2	815	501	21	4.2	2 286	78.3	22.1	343	156
Vance town, Orangeburg County	7	59	5.1	3	9	-	-	125	62.4	7.2	12	2
Varnville town, Hampton County	75	467	5.4	89	155	8	5.2	1 271	79.9	19.6	226	70
Wade Hampton CDP, Greenville County	463	2 712	22.7	1 067	938	99	10.6	14 552	87.1	37.4	2 606	1 266
Wagener town, Aiken County	20	136	5.1	25	44	8	18.2	571	67.8	8.6	84	31
Walhalla city, Oconee County	135	618	2.6	125	203	43	21.2	2 506	67.0	15.8	399	164
Walterboro city, Colleton County	172	753	9.2	117	228	44	19.3	3 350	68.3	19.6	476	210
Ward town, Saluda County	-	13	-	9	12	-	-	75	52.0	1.3	6	-
Ware Shoals town	94	407	11.1	76	116	8	6.9	1 525	68.5	11.9	230	104
Abbeville County (part)	8	81	14.8	28	17	-	-	370	76.8	20.3	67	24
Greenwood County (part)	86	326	10.1	48	99	8	8.1	1 155	65.8	9.2	163	80
Laurens County (part)	-	-	(X)	-	-	-	(X)	-	(X)	(X)	-	-
Waterloo town, Laurens County	14	19	-	6	11	-	-	121	66.1	5.0	21	7
Watts Mills CDP, Laurens County	53	210	-	26	95	42	44.2	922	46.9	3.6	118	57
Wedgewood CDP, Sumter County	63	267	2.2	92	87	10	11.5	937	78.2	7.3	248	41
Welcome CDP, Greenville County	169	943	11.9	173	355	68	19.2	4 255	62.6	8.8	700	258
Wellford city, Spartanburg County	45	342	4.1	60	122	25	20.5	1 333	63.4	9.7	186	70
West Columbia city, Lexington County	298	1 534	11.5	730	468	69	14.7	9 495	78.6	20.6	1 555	666
Westminster city, Oconee County	147	364	-	91	104	18	17.3	2 028	67.9	9.8	332	180
West Pelzer town, Anderson County	36	151	-	29	51	16	31.4	544	66.5	7.9	81	25
West Union town, Oconee County	2	60	3.3	12	25	5	20.0	173	63.6	5.8	29	6
Whitmire town, Newberry County	46	279	2.2	16	84	16	19.0	968	56.8	6.6	176	100
Wilkinson Heights CDP, Orangeburg County	116	622	6.1	339	200	6	3.0	1 682	64.1	18.7	205	84
Williams town, Colleton County	6	24	-	4	6	-	-	93	73.1	18.3	15	5
Williamston town, Anderson County	121	497	3.6	144	172	19	11.0	2 733	66.2	7.8	390	173
Willington CDP, McCormick County	6	57	-	14	23	-	-	113	77.9	4.4	31	11
Williston town, Barnwell County	96	741	3.8	88	315	22	7.0	1 898	61.4	9.9	278	105
Windsor town, Aiken County	5	23	-	2	4	-	-	94	60.6	3.2	11	4
Winnsboro town, Fairfield County	95	746	12.3	86	228	36	15.8	2 304	63.1	18.8	270	139
Winnsboro Mills CDP, Fairfield County	20	487	4.3	43	106	-	-	1 374	59.6	6.7	239	74
Woodfield CDP, Richland County	329	1 809	2.8	511	627	45	7.2	5 991	81.5	17.3	1 491	467
Woodford town, Orangeburg County	2	40	-	9	15	3	20.0	143	54.5	6.3	16	3
Woodruff city, Spartanburg County	125	636	-	51	193	56	29.0	2 806	58.4	9.8	452	162
Yemassee town	66	159	15.7	8	36	4	11.1	465	66.2	9.0	78	30
Beaufort County (part)	33	32	-	-	4	-	-	51	56.9	-	5	2
Hampton County (part)	33	127	19.7	8	32	4	12.5	414	67.4	10.1	73	28
York city, York County	305	1 423	3.2	168	430	31	7.2	4 417	64.8	14.4	603	262

Table 5. **Disability Status: 2000**

[Data based on a sample (except Tables 65-68). For information on confidentiality protection, coverage, sampling error, and nonsampling error, see Appendix G.
For location of definitions, see "How to Use This Census Report"]

State County County Subdivision Place	Civilian noninstitutionalized population with a disability			Percent of civilian noninstitutionalized population with specified disability							Percent employed of civilian noninstitutionalized population 21 to 64 years		
				5 years and over					16 years and over, going outside the home	16 to 64 years, employment disability		Disability status	
	5 years and over	16 to 64 years	65 years and over	Any disability	Sensory	Physical	Mental	Self-care			Total	With a disability	No disability
The State	**810 857**	**557 200**	**213 448**	**22.2**	**4.1**	**9.6**	**5.6**	**3.2**	**9.9**	**14.3**	**72.2**	**55.5**	**77.1**
Abbeville County	5 900	3 911	1 742	24.4	4.8	11.3	6.5	3.6	12.4	16.7	71.1	50.0	78.1
Abbeville CCD	2 737	1 814	806	24.6	4.4	10.7	5.9	3.3	14.5	18.6	73.0	52.5	80.1
Abbeville city	1 375	801	504	26.4	5.8	12.9	7.6	3.8	15.9	18.7	73.2	48.6	81.4
Antreville-Lowndesville CCD	745	582	154	26.5	6.3	13.2	6.6	4.0	11.8	20.7	66.6	48.9	74.2
Antreville CDP	14	14	-	14.4	-	14.4	6.2	6.2	7.1	10.1	54.4	-	66.2
Lake Secession CDP	200	145	55	27.6	7.4	14.9	6.3	4.0	12.9	21.9	70.8	58.6	75.7
Lowndesville town	52	34	9	32.9	4.4	13.3	15.8	7.0	9.7	20.0	66.3	37.9	78.3
Calhoun Falls CCD	788	479	282	24.5	5.0	12.4	6.8	4.3	11.7	14.7	66.8	40.0	75.0
Calhoun Falls town	544	342	182	25.7	4.2	12.8	7.5	5.4	12.8	14.3	62.6	37.2	71.2
Donalds CCD	869	553	248	25.8	5.3	12.1	9.0	4.2	12.1	15.8	73.5	52.6	80.2
Donalds town (part)	57	29	28	19.7	7.2	13.8	4.8	5.5	11.2	10.8	75.5	38.5	82.9
Honea Path town (part)	22	22	-	23.9	6.5	-	-	-	20.5	27.1	68.1	100.0	50.0
Ware Shoals town (part)	107	73	21	22.2	5.0	11.6	12.4	5.4	12.5	15.7	64.6	41.4	71.5
Due West CCD	761	483	252	20.7	4.1	10.1	5.7	3.1	7.7	10.7	70.3	49.0	76.1
Donalds town (part)	4	-	-	36.4	36.4	-	-	-	-	-	57.1	(X)	57.1
Due West town	171	106	60	15.9	3.0	7.4	4.9	1.8	6.0	6.7	65.7	51.1	68.8
Aiken County	28 289	18 531	8 005	21.5	4.4	9.7	5.7	3.1	9.0	13.0	71.7	52.9	76.8
Aiken CCD	9 641	6 154	2 948	19.8	4.1	8.9	5.1	2.5	8.1	11.1	72.0	52.8	76.7
Aiken city (part)	4 556	2 755	1 552	19.7	4.9	8.9	5.1	2.6	8.7	10.1	72.2	52.8	76.6
Beech Island CCD	1 524	996	360	20.6	4.7	7.5	6.3	2.5	8.7	12.4	68.5	52.8	72.3
North Augusta city (part)	-	-	-	(X)	(X)	(X)	(X)	(X)	(X)	(X)	(X)	(X)	(X)
Edisto-Shaws CCD	930	646	212	21.0	3.9	9.2	6.0	3.8	9.3	12.6	74.1	59.5	78.1
Jackson CCD	769	535	181	24.1	5.3	11.0	5.9	3.4	8.8	16.5	72.0	59.7	76.6
Jackson town	443	307	118	28.4	5.4	12.0	7.0	3.8	10.1	22.1	69.9	66.7	71.5
New Ellenton town (part)	-	-	-	(X)	(X)	(X)	(X)	(X)	(X)	(X)	(X)	(X)	(X)
Monetta CCD	1 130	804	259	28.4	5.6	11.7	6.2	4.5	14.5	19.8	70.3	55.8	76.5
Monetta town (part)	48	43	5	36.4	7.6	12.1	5.3	11.4	6.5	34.1	61.0	44.4	75.6
New Ellenton CCD	1 832	1 154	522	20.4	4.3	9.3	5.6	3.5	9.5	11.8	70.5	52.6	74.9
New Ellenton town (part)	439	304	121	20.8	3.4	10.2	6.7	4.3	10.9	13.9	66.4	37.0	75.3
North Augusta CCD	9 541	6 094	2 902	21.8	4.6	10.5	6.0	3.4	9.3	13.4	73.5	50.6	79.4
Aiken city (part)	-	-	-	(X)	(X)	(X)	(X)	(X)	(X)	(X)	(X)	(X)	(X)
Belvedere CDP	1 074	648	361	20.9	4.8	11.0	4.7	3.5	7.4	13.5	72.4	50.0	77.5
Burnettown town	642	424	182	26.7	5.3	14.0	8.4	4.7	11.5	15.0	66.3	46.6	72.8
Clearwater CDP	855	556	245	21.7	4.3	11.0	6.0	2.9	7.8	13.6	70.1	54.3	74.8
Gloverville CDP	775	572	177	31.9	8.2	15.2	10.9	5.2	15.0	21.2	64.0	42.2	74.9
North Augusta city (part)	3 056	1 693	1 166	19.6	4.2	8.9	5.3	3.0	8.9	11.6	78.1	51.7	83.2
Salley CCD	716	489	202	29.7	4.2	11.7	5.3	4.5	13.2	22.7	65.4	65.6	65.3
Perry town	53	40	8	23.0	2.6	11.3	6.5	3.0	7.2	21.0	56.8	59.0	55.8
Salley town	141	91	40	37.4	4.0	11.4	6.6	5.0	14.0	27.7	61.5	72.0	54.2
Wagener CCD	1 086	861	189	25.9	3.9	10.9	5.2	3.9	9.4	20.3	68.5	57.1	73.9
Wagener town	298	239	52	36.9	6.8	13.0	7.7	3.8	10.9	27.4	67.9	66.4	69.1
Windsor CCD	1 120	798	230	23.1	5.4	11.2	8.5	3.5	8.4	13.0	64.3	46.0	70.2
Windsor town	30	25	5	24.6	4.1	11.5	4.9	-	6.1	17.8	68.6	68.0	68.9
Allendale County	2 516	1 599	694	27.1	5.2	11.0	7.7	5.1	14.7	16.9	57.6	42.6	63.5
Allendale CCD	1 441	874	369	29.3	5.8	12.0	9.3	5.6	13.8	19.0	55.8	43.2	61.1
Allendale town	1 121	651	296	30.3	6.0	12.0	9.6	6.0	14.3	18.8	52.3	41.3	56.9
Fairfax CCD	639	454	173	23.3	4.2	10.4	5.5	4.6	13.1	13.2	52.8	31.2	60.8
Fairfax town	475	325	138	25.5	5.6	11.8	5.9	5.9	15.0	15.1	49.9	30.8	57.5
Millett CCD	100	62	33	23.6	2.8	7.3	9.4	4.5	17.6	16.4	70.2	57.1	74.1
Sycamore CCD	336	209	119	27.5	5.7	9.4	5.5	4.8	20.5	17.6	70.6	59.6	74.9
Sycamore town	49	32	17	26.3	6.5	8.6	8.1	5.9	8.0	20.2	69.2	78.1	65.3
Ulmer town	24	17	5	25.3	11.6	16.8	12.6	11.6	17.9	9.1	69.7	29.4	83.7
Anderson County	36 112	23 941	10 431	23.6	4.5	11.4	6.2	3.6	10.3	15.2	72.7	54.2	78.5
Anderson CCD	16 045	10 454	4 891	24.1	4.4	11.3	6.3	3.7	10.7	15.9	72.7	56.2	78.0
Anderson city	6 279	3 803	2 285	27.7	5.3	13.8	7.8	5.1	13.3	17.8	68.2	54.6	73.4
Centerville CDP	1 009	733	252	20.1	3.8	7.8	2.8	2.2	7.3	16.2	80.6	71.1	83.2
Homeland Park CDP	1 730	1 114	563	30.0	6.7	14.7	8.4	5.0	15.9	19.2	70.5	48.1	80.1
Northlake CDP (part)	485	365	109	15.9	2.0	6.2	3.2	1.9	7.2	11.7	74.5	58.1	77.8
Belton CCD	3 217	2 170	927	24.7	4.8	11.6	6.9	4.1	11.1	17.0	72.0	49.1	79.8
Belton city	1 070	615	414	26.5	7.8	13.7	6.4	3.5	12.6	15.5	73.1	47.9	82.1
Brushy Creek CCD	3 193	2 246	798	17.5	3.5	8.3	4.0	2.2	7.6	11.1	77.2	58.5	81.3
Piedmont CDP (part)	618	444	149	21.5	3.0	12.1	5.7	2.9	8.8	15.4	74.2	41.4	84.3
Powderville CDP	852	586	254	16.9	5.2	7.7	3.4	3.4	7.8	10.2	77.3	62.7	80.3
Fork CCD	1 059	776	209	28.1	5.8	14.1	7.3	4.7	9.4	17.7	70.2	57.3	75.8
Honea Path CCD	2 024	1 260	667	27.3	5.8	14.8	8.1	5.5	12.4	15.3	71.3	45.9	80.3
Honea Path town (part)	886	509	362	27.0	5.4	16.1	6.4	5.4	12.9	13.7	66.8	34.7	77.8
Iva CCD	1 530	975	462	27.4	5.9	14.9	9.0	4.8	14.4	16.5	65.5	44.4	73.2
Iva town	305	182	110	28.4	5.6	16.2	11.2	6.2	14.2	18.3	66.6	43.4	75.6
Pendleton CCD	3 195	2 043	972	21.3	4.4	10.6	5.6	2.9	8.5	11.4	76.5	55.7	81.7
Clemson city (part)	23	-	23	56.1	56.1	26.8	-	-	-	(X)	(X)	(X)	(X)
Northlake CDP (part)	72	33	39	12.2	2.5	8.5	0.8	2.5	3.9	2.9	80.1	100.0	78.3
Pendleton town	669	389	248	24.2	5.1	11.7	6.7	4.0	12.1	12.8	72.5	47.4	79.0
Starr CCD	1 153	747	301	24.2	4.5	12.2	5.2	3.2	10.2	15.1	65.1	43.1	71.8
Starr town	29	14	8	16.1	1.7	8.9	7.2	5.0	8.2	4.6	69.8	42.9	73.2
Williamston-Pelzer CCD	4 696	3 270	1 204	25.1	4.7	12.1	6.1	3.9	10.8	17.5	70.8	55.6	76.2
Pelzer town	16	13	3	23.2	-	11.6	8.7	-	-	7.0	82.4	69.2	86.8
West Pelzer town	198	158	38	24.7	4.7	13.0	7.0	5.1	12.6	18.9	71.7	38.2	86.8
Williamston town	1 045	642	370	29.2	5.8	16.7	5.5	5.1	12.4	20.2	63.3	53.0	67.4
Bamberg County	5 012	3 428	1 237	32.5	5.1	12.5	7.4	4.2	19.7	17.6	59.6	41.5	68.9
Bamberg CCD	2 103	1 357	591	31.5	5.4	13.1	8.3	3.5	16.9	13.7	61.3	40.7	70.8
Bamberg town	1 042	601	375	31.0	5.5	14.8	7.6	3.7	14.2	10.0	59.3	30.5	71.2
Denmark CCD	2 114	1 541	415	35.3	4.6	11.5	6.9	5.0	24.2	22.7	59.5	43.3	69.3
Denmark city	1 148	756	289	36.8	4.8	14.1	8.7	4.8	25.0	20.7	57.6	39.9	69.2
Ehrhardt CCD	366	220	138	23.3	4.5	14.2	5.4	3.4	14.0	12.6	58.0	42.1	62.4
Ehrhardt town	159	95	62	25.7	5.3	15.3	6.8	6.6	15.9	12.6	61.3	43.2	67.4
Olar CCD	429	310	93	35.5	6.9	11.6	7.4	5.7	20.0	18.4	54.1	36.4	65.6
Govan town	33	22	11	50.8	12.3	15.4	13.8	12.3	33.3	16.7	45.9	40.9	53.3
Olar town	80	47	33	36.9	8.3	10.1	9.2	4.6	12.9	23.7	55.1	51.2	57.1

Table 5. **Disability Status: 2000**—Con.

[Data based on a sample (except Tables 65-68). For information on confidentiality protection, coverage, sampling error, and nonsampling error, see Appendix G.
For location of definitions, see "How to Use This Census Report"]

State County County Subdivision Place	Civilian noninstitutionalized population with a disability			Percent of civilian noninstitutionalized population with specified disability							Percent employed of civilian noninstitutionalized population 21 to 64 years		
				5 years and over					16 years and over, going outside the home	16 to 64 years, employment disability		Disability status	
	5 years and over	16 to 64 years	65 years and over	Any disability	Sensory	Physical	Mental	Self-care			Total	With a disability	No disability
Barnwell County	6 286	4 299	1 554	29.1	4.6	11.9	6.6	5.4	15.1	18.7	67.0	54.2	72.6
Barnwell CCD	2 419	1 518	654	28.7	4.7	11.9	6.5	5.5	13.2	16.6	71.3	57.5	76.6
Barnwell city	1 399	839	373	29.3	4.5	12.4	6.3	6.8	13.4	16.6	71.5	57.4	77.1
Hilda town	127	68	57	31.1	8.3	18.6	9.8	4.9	15.3	12.3	62.9	50.0	67.2
Blackville CCD	1 470	1 089	322	35.2	5.2	12.3	6.7	3.7	19.7	24.8	59.1	50.3	65.1
Blackville town	970	723	219	35.3	6.2	12.2	7.5	3.7	18.9	23.1	57.9	53.1	61.2
Kline-Snelling CCD	976	776	160	26.6	3.1	10.1	5.4	6.2	15.8	18.5	67.0	50.5	74.4
Kline town	122	90	23	47.8	3.5	13.7	5.9	28.6	37.0	28.8	63.0	67.1	58.1
Snelling town	75	56	11	28.7	3.8	8.8	8.4	13.4	23.2	15.4	67.5	46.7	75.9
Williston CCD	1 421	916	418	26.6	4.9	12.5	7.7	6.3	13.8	17.3	66.5	56.4	70.1
Elko town	53	34	13	29.0	-	5.5	7.7	4.4	14.5	22.2	76.3	70.6	78.6
Williston town	758	473	224	26.4	5.5	12.4	9.9	5.0	13.3	13.4	63.0	58.3	64.6
Beaufort County	18 090	11 859	5 108	17.6	3.4	6.8	4.0	2.3	6.7	11.7	69.3	59.0	71.5
Beaufort-Port Royal CCD	6 182	4 206	1 403	19.3	3.6	8.1	5.7	2.9	7.9	12.1	70.4	54.5	74.3
Beaufort city (part)	1 792	1 014	627	18.9	4.1	9.5	5.6	2.4	6.8	8.8	73.3	55.1	76.8
Burton CDP	1 300	959	216	21.3	4.1	9.2	6.5	2.9	7.3	12.2	72.6	53.2	77.6
Laurel Bay CDP	575	451	26	12.9	1.9	3.0	4.0	3.4	6.1	12.0	62.7	49.8	65.1
Parris Island CDP	46	46	-	7.4	0.8	-	-	1.6	4.4	9.7	49.4	78.3	45.8
Port Royal town (part)	638	407	199	19.9	5.1	10.0	7.3	4.0	8.2	10.1	74.5	46.5	80.6
Shell Point CDP	452	291	112	17.6	3.0	9.9	5.1	2.2	5.8	9.8	72.6	39.9	80.3
Bluffton CCD	2 729	1 827	769	15.2	3.3	6.1	2.7	1.5	5.3	10.7	69.2	60.5	70.8
Bluffton town	299	222	71	23.5	5.6	10.6	3.1	2.7	14.6	16.7	76.7	51.8	84.0
Hilton Head Island town (part)	-	-	-	(X)	(X)	(X)	(X)	(X)	(X)	(X)	(X)	(X)	(X)
Hilton Head Island CCD	4 798	2 934	1 728	14.9	3.2	5.2	2.5	1.7	4.3	11.2	70.7	70.9	70.7
Hilton Head Island town (part)	4 631	2 868	1 638	14.6	3.0	5.1	2.4	1.7	4.2	11.2	71.2	70.6	71.3
St. Helena CCD	3 286	2 182	879	19.2	3.0	7.4	4.9	2.6	8.8	11.9	65.5	53.5	68.6
Beaufort city (part)	13	13	-	9.2	-	-	9.2	-	-	-	85.2	(X)	85.2
Hilton Head Island town (part)	-	-	-	(X)	(X)	(X)	(X)	(X)	(X)	(X)	(X)	(X)	(X)
Port Royal town (part)	-	-	-	(X)	(X)	(X)	(X)	(X)	(X)	(X)	(X)	(X)	(X)
Sheldon CCD	1 095	710	329	28.4	5.0	11.1	5.8	4.4	18.5	17.5	65.1	48.5	72.0
Yemassee town (part)	24	18	6	20.2	2.5	10.1	6.7	3.4	18.8	20.0	47.1	33.3	54.5
Berkeley County	28 611	21 349	5 477	23.0	4.1	9.3	5.6	3.1	11.0	15.5	71.9	57.3	76.8
Bonneau CCD	2 171	1 426	614	27.5	6.3	12.6	6.4	4.3	14.1	15.9	64.4	47.0	71.2
Bonneau town	96	60	33	27.7	5.2	15.9	4.6	7.5	16.0	18.5	71.5	55.0	78.2
Cordesville CCD	1 006	744	215	27.9	2.5	9.8	6.0	2.5	12.6	19.8	66.4	51.6	73.5
Jamestown town	38	24	10	39.2	2.1	16.5	5.2	4.1	23.3	19.3	64.4	58.3	71.4
Cross CCD	1 596	1 191	390	27.8	3.6	11.2	4.7	6.2	16.4	20.6	64.6	53.0	70.1
Goose Creek-Hanahan CCD	17 389	13 379	2 803	21.8	3.9	8.6	5.4	2.7	10.1	15.1	74.9	61.7	79.2
Charleston city (part)	-	-	-	(X)	(X)	(X)	(X)	(X)	(X)	(X)	(X)	(X)	(X)
Goose Creek city (part)	4 116	3 197	578	18.7	3.5	6.9	4.4	2.3	8.3	13.2	74.7	65.5	77.2
Hanahan city	2 563	1 658	773	23.1	4.9	9.9	4.9	2.9	9.9	14.6	78.9	66.8	82.5
Ladson CDP (part)	1 616	1 322	186	17.1	2.7	8.6	5.5	2.4	7.4	10.3	74.1	53.5	79.4
Summerville town (part)	163	131	-	19.6	4.1	3.2	2.6	-	9.1	15.4	79.3	77.2	80.0
Moncks Corner CCD	3 659	2 712	808	22.9	4.0	9.5	5.3	2.8	10.5	15.6	70.1	54.6	75.6
Moncks Corner town	1 113	796	296	22.0	4.5	9.4	5.9	3.3	10.9	14.7	76.0	59.6	81.4
St. Stephen CCD	1 937	1 358	469	27.6	6.6	11.6	7.3	4.5	15.9	15.8	55.1	40.7	61.8
St. Stephen town	404	310	78	25.7	6.6	13.1	8.0	3.6	11.6	18.9	56.5	41.4	63.7
Wando CCD	853	539	178	20.2	2.8	7.9	7.3	2.5	7.9	11.0	72.1	52.0	76.5
Charleston city (part)	85	40	22	8.0	-	2.0	2.9	-	2.6	2.6	84.6	60.0	86.1
Calhoun County	3 582	2 511	910	25.4	4.6	11.0	6.0	4.1	12.6	16.9	68.2	52.4	74.0
Cameron CCD	579	349	186	22.6	5.6	11.5	7.0	5.3	10.9	11.9	64.2	44.1	69.6
Cameron town	106	51	49	23.6	4.7	12.0	8.4	6.7	11.7	11.9	74.8	56.9	79.2
Fort Motte-Lone Star CCD	233	127	99	23.4	5.4	10.7	7.6	3.2	9.5	13.6	73.9	53.3	79.2
St. Matthews CCD	1 454	1 014	385	25.4	4.3	11.1	6.1	3.9	12.5	17.5	66.0	49.7	72.2
St. Matthews town	587	385	188	29.3	4.6	13.8	7.6	5.9	17.7	19.4	63.1	50.7	68.5
Sandy Run-Staley CCD	1 316	1 021	240	27.2	4.2	10.7	5.0	4.0	14.3	19.1	71.4	57.7	77.4
Charleston County	59 609	40 712	15 803	21.1	3.6	8.5	5.3	2.8	9.2	13.2	72.0	57.0	75.9
Bear Swamp CCD	1 809	1 239	429	16.5	2.3	6.5	3.9	1.1	4.8	11.3	78.2	61.9	81.1
Charleston city (part)	833	575	179	12.6	1.4	4.9	3.3	0.9	3.5	8.5	79.9	64.0	81.8
Hollywood town (part)	-	-	-	(X)	(X)	(X)	(X)	(X)	(X)	(X)	(X)	(X)	(X)
North Charleston city (part)	-	-	-	(X)	(X)	(X)	(X)	(X)	(X)	(X)	(X)	(X)	(X)
Charleston-North Charleston CCD	35 017	24 355	8 837	22.9	3.8	9.2	5.9	3.2	10.2	14.7	69.4	55.3	73.8
Charleston city (part)	14 179	9 037	4 591	20.5	4.0	8.8	5.5	3.0	9.1	10.9	70.1	51.1	74.7
Goose Creek city (part)	-	-	-	(X)	(X)	(X)	(X)	(X)	(X)	(X)	(X)	(X)	(X)
Ladson CDP (part)	760	609	72	28.0	3.4	7.7	6.9	2.2	12.5	19.7	77.2	70.1	80.4
Lincolnville town	266	187	76	34.1	7.1	16.4	7.7	5.6	17.5	22.0	62.1	54.0	66.9
North Charleston city (part)	16 458	12 239	3 238	25.4	3.7	9.8	6.3	3.5	11.4	18.8	67.4	57.0	71.5
Summerville town (part)	7	7	-	21.9	-	-	-	-	-	46.7	46.7	100.0	-
Edisto Island CCD	379	289	84	26.0	4.4	10.6	7.3	2.3	15.1	19.6	54.6	42.7	59.7
James Island CCD	6 002	3 595	2 224	18.9	4.1	8.4	4.4	2.4	9.2	9.4	78.8	58.5	82.7
Charleston city (part)	1 939	1 159	735	17.4	3.2	7.4	5.0	2.4	10.0	8.1	77.7	50.3	82.2
Folly Beach city (part)	274	166	100	13.9	4.2	6.4	3.9	1.8	3.9	6.4	79.3	42.4	83.4
Johns Island CCD	3 001	2 119	767	25.1	4.7	9.3	5.0	3.0	11.8	18.1	66.6	60.4	68.6
Charleston city (part)	444	332	100	30.1	8.1	9.3	7.4	4.1	16.1	19.5	68.3	66.3	69.3
Folly Beach city (part)	-	-	-	(X)	(X)	(X)	(X)	(X)	(X)	(X)	(X)	(X)	(X)
Hollywood town (part)	-	-	-	(X)	(X)	(X)	(X)	(X)	(X)	(X)	(X)	(X)	(X)
Kiawah Island town	228	145	83	19.8	2.8	6.4	1.5	3.2	6.7	14.7	46.9	67.4	41.1
Seabrook Island town	256	178	78	21.7	4.0	5.7	3.1	1.6	7.2	19.9	59.2	75.8	53.4
McClellanville CCD	1 373	937	346	28.6	4.4	10.5	7.4	3.6	13.1	18.4	65.6	53.8	70.7
Awendaw town (part)	330	198	100	31.0	5.3	10.7	8.2	3.5	11.4	16.8	61.5	59.2	62.5
McClellanville town	74	50	18	16.7	4.3	8.4	3.2	1.8	7.0	8.3	71.8	46.9	77.0
Mount Pleasant town (part)	-	-	-	(X)	(X)	(X)	(X)	(X)	(X)	(X)	(X)	(X)	(X)
Mount Pleasant CCD	8 256	5 466	2 216	15.2	2.6	5.9	4.2	1.7	5.4	9.1	77.4	67.0	79.0
Awendaw town (part)	8	-	-	9.5	9.5	-	-	-	-	-	83.3	(X)	83.3
Charleston city (part)	-	-	-	(X)	(X)	(X)	(X)	(X)	(X)	(X)	(X)	(X)	(X)
Isle of Palms city	540	273	239	12.5	3.1	6.5	3.2	2.0	4.4	5.3	74.3	66.0	75.1
Mount Pleasant town (part)	6 244	4 103	1 674	14.6	2.4	5.7	4.1	1.5	4.6	8.6	79.0	69.6	80.4
Sullivan's Island town	208	115	81	11.4	3.0	5.4	3.6	1.8	5.7	5.1	77.1	66.1	78.1
Ravenel CCD	3 104	2 277	676	25.9	4.0	10.7	5.7	3.4	13.1	17.8	64.8	51.6	70.1
Hollywood town (part)	959	680	208	26.6	4.3	11.6	6.9	3.5	12.3	17.7	62.6	45.9	69.6
Meggett town	271	190	72	23.0	5.2	11.5	4.3	2.6	8.7	15.3	71.4	62.1	74.5

Table 5. **Disability Status: 2000**—Con.

[Data based on a sample (except Tables 65-68). For information on confidentiality protection, coverage, sampling error, and nonsampling error, see Appendix G. For location of definitions, see "How to Use This Census Report"]

State County County Subdivision Place	Civilian noninstitutionalized population with a disability			Percent of civilian noninstitutionalized population with specified disability							Percent employed of civilian noninstitutionalized population 21 to 64 years		
				5 years and over					16 years and over, going outside the home	16 to 64 years, employment disability		Disability status	
	5 years and over	16 to 64 years	65 years and over	Any disability	Sensory	Physical	Mental	Self-care			Total	With a disability	No disability
Charleston County—Con.													
Ravenel CCD—Con.													
Ravenel town	581	437	111	28.0	4.1	10.5	5.0	4.0	15.5	20.0	70.5	60.0	75.6
Wadmalaw Island CCD	668	435	224	26.8	5.7	12.8	8.1	7.0	12.5	15.3	59.4	31.7	70.7
Charleston city (part)	-	-	-	(X)	(X)	(X)	(X)	(X)	(X)	(X)	(X)	(X)	(X)
Rockville town	27	14	13	16.9	2.5	10.6	6.3	3.8	7.9	8.0	58.9	14.3	65.6
Cherokee County	13 102	9 183	3 399	27.1	5.4	12.2	6.7	4.4	12.0	18.8	70.3	54.2	76.6
Blacksburg CCD	2 548	1 805	622	28.9	6.9	12.9	7.7	3.6	10.7	20.1	67.0	53.4	72.9
Blacksburg town	543	359	180	31.2	6.9	15.6	8.0	5.9	14.7	20.5	65.8	53.5	71.7
Smyrna town (part)	-	-	-	(X)	(X)	(X)	(X)	(X)	(X)	(X)	(X)	(X)	(X)
Gaffney CCD	8 031	5 576	2 141	26.4	4.8	11.9	6.3	4.8	12.5	18.3	71.8	54.9	78.2
East Gaffney CDP	1 004	722	274	32.3	5.9	14.2	8.5	4.3	15.3	24.3	66.3	58.9	70.0
Gaffney city	3 272	2 095	1 092	27.9	5.1	14.1	6.9	6.4	15.7	18.3	69.5	52.1	76.0
Macedonia CCD	1 712	1 241	417	28.0	6.0	12.3	7.6	4.0	11.2	20.0	68.0	51.2	75.2
Chesnee city (part)	-	-	-	(X)	(X)	(X)	(X)	(X)	(X)	(X)	(X)	(X)	(X)
Saratt CCD	811	561	219	26.8	5.9	12.6	6.1	3.4	11.9	18.1	70.0	56.4	75.1
Chester County	8 442	6 069	1 982	26.8	4.4	10.9	5.2	3.7	12.3	18.7	69.9	56.2	75.5
Chester CCD	4 758	3 563	1 025	27.5	4.4	10.6	4.4	3.8	13.4	21.0	70.6	57.2	76.7
Chester city	1 854	1 366	397	31.7	4.7	11.4	5.2	4.7	17.7	25.2	67.1	56.4	73.2
Eureka Mill CDP	519	404	93	31.0	4.7	12.6	7.2	5.1	16.9	21.0	61.9	52.7	67.1
Gayle Mill CDP	357	268	67	33.1	4.7	11.3	4.9	5.3	26.9	18.6	55.1	36.9	65.7
Lowrys town	27	14	9	14.3	2.1	6.3	2.6	-	6.0	7.7	83.8	58.3	87.1
Chester West CCD	819	563	235	24.8	5.8	11.6	4.6	3.9	8.5	15.4	68.0	57.5	71.8
Great Falls CCD	1 333	846	418	29.1	5.3	13.5	7.3	4.3	14.4	18.2	65.0	49.4	71.7
Great Falls town	611	303	262	29.9	5.2	15.8	8.7	4.1	15.7	13.4	68.3	47.8	75.6
Landsford CCD	1 085	790	171	23.4	2.7	9.0	6.7	2.5	8.4	14.9	70.6	54.6	75.8
Fort Lawn town	223	180	34	29.4	3.8	10.7	5.1	3.2	9.3	22.1	69.1	59.4	74.4
Richburg CCD	447	307	133	26.1	4.6	10.9	3.9	3.6	14.5	15.3	77.0	67.1	80.6
Richburg town	85	57	24	26.6	3.4	8.8	6.6	3.1	20.8	19.7	75.7	66.7	79.0
Chesterfield County	9 634	6 715	2 499	24.5	4.2	11.1	6.5	3.0	10.7	15.4	66.6	46.9	73.5
Cheraw CCD	3 287	2 279	813	25.9	4.3	10.5	7.4	2.7	9.7	16.6	66.5	46.7	73.9
Cheraw town	1 463	950	399	28.9	5.3	12.5	10.0	3.7	14.3	16.7	61.1	41.0	69.8
Chesterfield CCD	1 446	936	463	22.9	5.0	11.9	6.2	3.0	10.8	12.7	75.1	52.2	81.9
Chesterfield town	277	159	108	23.0	4.6	14.1	8.1	6.1	11.9	13.8	70.0	48.3	76.6
Ruby town (part)	17	15	2	30.9	9.1	9.1	-	-	9.8	9.3	68.4	70.0	67.9
Jefferson CCD	915	690	214	27.7	5.0	13.2	7.3	4.0	12.5	19.9	60.8	37.4	71.4
Jefferson town	202	132	63	30.8	7.0	13.6	8.1	5.8	12.2	21.8	62.3	54.6	66.0
McBee CCD	633	455	155	27.0	4.9	15.0	7.7	2.3	12.9	15.6	60.4	39.8	68.9
McBee town	141	90	51	22.2	4.4	11.0	5.2	3.8	10.4	13.5	61.5	41.5	67.2
Mount Croghan CCD	463	309	148	20.3	6.2	9.3	4.9	2.7	10.7	12.4	70.6	56.2	74.2
Mount Croghan town	17	10	7	13.8	4.9	10.6	8.1	2.4	7.3	-	85.1	70.0	87.7
Ruby town (part)	25	9	15	10.8	3.9	6.5	3.4	4.3	8.0	1.7	77.2	28.6	79.6
Pageland CCD	1 583	1 052	450	19.6	2.8	9.6	5.1	2.9	9.0	11.7	66.9	45.5	72.3
Pageland town	518	318	187	22.2	3.4	13.3	6.0	4.2	9.9	13.1	64.5	41.3	71.1
Patrick CCD	1 307	994	256	29.7	3.5	12.1	6.7	3.4	14.4	20.7	60.3	50.4	65.1
Patrick town	99	81	16	33.4	4.4	11.5	10.1	4.4	6.5	26.2	53.4	50.0	55.5
Clarendon County	8 324	5 893	2 117	28.6	4.2	11.3	7.4	4.4	13.3	20.8	62.8	51.6	68.1
Alcolu CCD	514	383	108	23.0	4.5	9.1	6.7	1.8	9.0	15.9	69.4	61.5	72.2
Manning CCD	3 236	2 197	916	29.0	4.6	12.8	8.4	5.9	14.2	20.4	61.4	45.7	68.8
Manning city	1 128	807	276	30.8	4.8	13.8	10.2	6.7	15.9	23.0	62.1	45.5	72.0
Manning East CCD	687	474	182	27.2	3.9	8.8	6.8	4.0	14.9	19.9	62.7	53.7	66.3
Paxville CCD	639	475	129	27.4	4.5	10.0	5.7	3.2	13.0	20.8	69.5	57.1	74.6
Paxville town	65	41	24	29.4	3.2	12.7	8.6	3.6	21.1	11.7	64.8	48.8	71.3
Sardinia CCD	515	349	152	28.9	4.0	11.6	8.3	5.8	13.3	19.9	64.9	60.9	66.8
Summerton CCD	1 965	1 406	477	32.0	4.0	11.4	7.9	3.3	13.9	23.6	55.5	46.3	61.2
Summerton town	334	226	99	32.6	6.0	16.6	10.0	4.9	15.4	20.5	60.9	38.9	72.4
Turbeville CCD	768	609	153	26.1	3.0	9.7	4.3	3.1	11.2	21.7	71.1	69.0	72.0
Turbeville town	149	113	30	27.4	5.0	10.5	6.8	6.3	10.9	19.3	68.3	60.6	72.0
Colleton County	9 389	6 267	2 644	26.6	5.0	13.1	7.5	4.5	11.6	15.9	63.6	44.3	70.9
Cottageville CCD	1 301	905	332	26.3	5.3	14.9	6.8	3.5	7.0	16.0	63.0	40.7	71.4
Cottageville town	195	123	65	29.6	6.5	18.7	5.3	4.9	7.6	16.4	73.9	67.2	76.7
Green Pond CCD	442	278	146	19.2	2.5	9.6	5.0	3.0	8.6	13.4	62.0	43.8	66.3
Edisto Beach town	102	56	43	15.9	3.0	10.0	4.8	3.1	5.4	10.5	65.7	50.0	68.5
Hendersonville CCD	1 594	1 125	356	28.9	3.5	13.0	8.1	5.9	14.8	19.4	63.3	45.4	72.1
Walterboro city (part)	68	61	7	26.4	7.8	3.5	2.7	-	12.4	14.4	73.6	68.9	76.1
Lodge CCD	489	287	187	26.8	4.9	16.2	9.8	7.5	15.9	13.6	59.8	37.5	66.9
Lodge town	25	12	13	22.1	6.2	15.0	8.0	2.7	15.3	3.9	77.1	50.0	82.8
Smoaks CCD	591	431	122	31.5	6.3	15.4	14.2	6.5	19.5	14.3	59.2	37.4	70.0
Smoaks town	38	30	5	27.3	3.6	23.7	8.6	7.2	8.8	6.1	74.0	51.9	86.0
Williams town	26	11	15	20.5	6.3	8.7	7.1	3.9	12.4	9.8	71.1	33.3	76.1
Walterboro CCD	4 972	3 241	1 501	26.4	5.6	12.6	7.0	4.1	11.1	15.6	64.8	46.4	71.6
Walterboro city (part)	1 253	798	419	31.0	4.4	14.9	7.6	3.8	15.0	18.4	63.2	45.0	71.2
Darlington County	16 184	11 529	3 982	26.1	4.7	11.3	6.3	3.8	12.0	17.3	67.7	52.8	73.5
Darlington CCD	6 253	4 553	1 435	26.8	4.7	10.5	6.0	3.2	10.8	18.6	70.4	60.8	74.3
Darlington city	1 815	1 185	574	28.6	5.1	12.7	7.0	3.6	13.7	20.7	69.8	62.2	73.2
Hartsville CCD	4 497	2 970	1 317	25.1	4.7	11.5	7.2	4.2	12.9	15.4	64.7	42.1	72.8
Hartsville city (part)	1 739	1 017	647	25.3	6.8	13.2	7.8	5.3	12.9	13.0	62.8	38.7	70.6
Lake Swamp CCD	991	673	271	23.4	4.3	12.7	5.3	4.5	12.6	14.4	65.5	45.8	72.0
Lamar CCD	768	524	228	22.9	5.2	9.2	4.9	2.7	10.4	13.8	65.7	50.5	70.7
Lamar town	267	172	89	28.0	7.0	13.0	4.5	4.8	12.0	17.5	63.7	45.3	71.7
North Hartsville CCD	2 592	2 005	491	27.0	4.9	12.2	5.4	4.2	11.7	19.2	68.2	51.6	74.9
Hartsville city (part)	53	25	28	54.6	-	24.7	18.6	-	41.8	64.1	43.3	43.8	42.9
North Hartsville CDP	869	618	219	28.7	6.9	14.2	5.0	4.5	15.4	18.3	66.7	48.5	73.9
Society Hill CCD	1 083	804	240	29.7	4.5	12.9	7.9	5.3	15.5	19.6	67.6	58.2	72.0
Society Hill town	230	130	98	33.9	8.6	15.6	9.1	5.3	14.7	18.7	63.6	53.5	67.9
Dillon County	7 985	5 792	1 840	28.4	4.9	12.4	6.3	4.1	12.8	20.2	66.6	53.6	72.7
Dillon CCD	2 695	1 909	696	28.5	5.3	13.1	5.8	4.3	11.3	19.9	67.2	54.1	73.4
Dillon city	1 612	1 082	494	28.0	5.4	13.8	6.1	5.0	12.5	17.9	68.0	50.3	75.7

Table 5. **Disability Status: 2000**—Con.

[Data based on a sample (except Tables 65-68). For information on confidentiality protection, coverage, sampling error, and nonsampling error, see Appendix G.
For location of definitions, see "How to Use This Census Report"]

State County County Subdivision Place	Civilian noninstitutionalized population with a disability			Percent of civilian noninstitutionalized population with specified disability							Percent employed of civilian noninstitutionalized population 21 to 64 years		
				5 years and over					16 years and over, going outside the home	16 to 64 years, employment disability		Disability status	
	5 years and over	16 to 64 years	65 years and over	Any disability	Sensory	Physical	Mental	Self-care			Total	With a disability	No disability
Dillon County—Con.													
Hamer CCD	1 472	1 163	267	29.7	4.2	10.9	6.0	3.9	15.8	23.6	68.0	61.7	71.4
Lake View CCD	1 132	783	304	27.5	4.8	13.4	6.5	3.6	12.8	17.6	68.1	52.0	74.9
Lake View town	223	111	102	31.1	6.5	17.1	6.5	4.7	13.8	16.1	65.5	50.9	71.5
Latta CCD	1 737	1 226	442	27.2	4.6	13.4	7.4	5.0	12.7	18.2	65.4	45.4	73.6
Latta town	353	194	147	27.3	5.0	16.5	8.5	6.8	12.6	12.5	65.5	41.9	73.0
Little Rock CCD	949	711	131	29.3	5.4	9.2	6.4	2.8	12.7	22.8	63.3	55.0	67.4
Dorchester County	17 497	12 619	3 703	20.1	3.7	8.7	5.5	2.8	8.2	12.8	73.9	57.0	78.5
Harleyville CCD	1 552	1 163	347	30.1	4.8	11.4	5.9	3.5	11.9	23.1	63.0	49.3	70.1
Harleyville town	126	68	51	23.6	5.1	11.8	4.9	3.6	11.4	12.8	65.0	38.2	72.4
Reevesville CCD	680	464	194	28.6	6.1	11.4	5.8	3.0	16.2	19.1	69.5	44.6	80.2
Reevesville town (part)	70	33	37	34.7	8.9	24.3	12.4	7.9	17.1	15.3	75.7	48.5	86.6
Ridgeville CCD	1 025	685	279	24.4	5.8	12.0	6.8	4.2	13.1	13.3	62.7	48.3	67.6
Ridgeville town	169	104	60	34.3	8.9	19.3	7.9	6.5	18.0	16.1	61.9	49.5	68.2
St. George CCD	1 157	747	396	25.2	4.9	12.9	6.1	5.4	13.4	14.3	63.5	41.3	71.5
Reevesville town (part)	-	-	-	(X)	(X)	(X)	(X)	(X)	(X)	(X)	(X)	(X)	(X)
St. George town	432	251	181	24.9	5.7	13.7	6.3	5.1	14.0	13.8	60.8	40.9	67.5
Summerville CCD	13 083	9 560	2 487	18.5	3.3	8.0	5.4	2.5	7.0	11.8	76.1	60.4	79.8
North Charleston city (part)	356	303	23	12.0	1.2	4.2	3.1	0.9	3.2	7.5	76.2	67.3	77.6
Summerville town (part)	4 936	3 435	1 136	19.9	4.2	9.2	6.6	3.5	8.3	12.4	75.2	55.3	80.1
Edgefield County	4 546	3 250	1 131	22.0	3.7	9.3	4.8	3.4	10.7	13.7	68.3	54.6	72.5
Edgefield CCD	1 370	889	447	24.0	4.0	11.3	4.7	3.6	11.4	12.9	69.0	48.3	76.0
Edgefield town	692	361	302	28.5	6.6	13.9	6.4	4.7	14.7	12.0	65.3	49.7	70.9
Johnston CCD	1 001	699	264	24.4	5.4	10.6	7.3	4.6	13.5	14.1	62.1	48.2	67.1
Johnston town	563	405	149	25.8	4.8	12.4	7.0	4.0	14.7	14.9	59.7	46.0	65.6
Pleasant Lane CCD	372	275	73	40.3	4.0	17.0	9.3	6.5	24.0	28.0	59.7	47.5	68.5
Stevens Creek CCD	1 285	1 002	230	17.1	2.6	6.6	3.2	2.0	7.7	12.1	70.5	63.4	72.2
Murphys Estates CDP	228	202	18	17.4	1.4	6.6	4.6	2.3	12.0	13.7	49.6	54.5	48.4
North Augusta city (part)	10	10	-	13.3	-	6.7	-	6.7	8.3	8.3	65.5	50.0	68.9
Trenton CCD	518	385	117	22.0	3.8	8.1	4.0	3.7	8.6	15.1	72.6	62.3	75.8
Trenton town	35	25	10	14.5	3.3	6.6	0.8	1.7	3.0	6.0	63.2	34.8	68.2
Fairfield County	5 351	3 717	1 368	24.8	3.2	9.7	5.7	3.5	12.1	17.3	69.2	59.4	72.7
Monticello-Salem CCD	637	482	143	31.4	2.4	8.3	3.9	4.2	19.3	27.8	75.2	69.5	78.7
Ridgeway CCD	1 065	748	269	22.3	2.9	9.0	4.6	4.1	11.0	16.1	71.8	60.1	75.0
Blythewood town (part)	-	-	-	(X)	(X)	(X)	(X)	(X)	(X)	(X)	(X)	(X)	(X)
Ridgeway town	63	46	12	22.7	3.6	11.2	5.8	2.9	8.8	18.5	75.3	65.9	78.7
Winnsboro North CCD	959	720	155	25.0	1.6	10.0	5.7	3.1	10.9	18.0	68.9	56.4	73.6
Winnsboro town (part)	5	-	5	41.7	-	41.7	-	-	-	-	-	(X)	-
Winnsboro South CCD	2 690	1 767	801	24.7	4.0	10.2	6.5	3.2	11.7	15.7	67.0	57.6	70.2
Winnsboro town (part)	962	559	339	28.0	5.8	12.2	8.5	3.9	13.5	15.2	62.3	50.9	66.5
Winnsboro Mills CDP	529	397	100	25.6	6.3	7.3	5.5	2.7	9.8	17.0	68.2	58.2	72.3
Florence County	27 430	19 376	6 902	23.8	4.3	10.1	5.9	3.4	11.4	15.2	70.1	51.5	76.3
Coward CCD	1 089	819	200	34.0	6.2	14.4	7.9	4.8	14.8	25.3	62.6	52.5	68.6
Coward town	184	133	31	30.7	7.2	15.5	9.8	4.5	13.6	19.4	61.8	56.8	64.3
Danwood CCD	2 599	1 915	591	22.8	3.3	9.5	5.8	3.3	12.7	15.7	69.8	51.4	75.9
Florence city (part)	-	-	-	-	-	-	-	-	-	-	75.8	(X)	75.8
Florence CCD	13 041	9 151	3 356	22.4	4.1	9.1	5.3	3.0	10.4	13.9	72.6	53.8	78.2
Florence city (part)	6 393	4 299	1 808	23.8	4.5	9.8	6.1	3.3	11.5	14.8	72.2	51.3	79.1
Quinby town	204	141	54	24.6	4.3	8.3	4.6	5.1	14.7	18.0	79.7	66.9	84.0
Johnsonville CCD	1 302	865	355	21.9	4.9	11.4	5.6	3.1	9.6	12.8	65.3	44.6	71.3
Johnsonville city	297	200	72	22.5	3.4	12.1	6.1	2.5	8.7	13.6	72.1	48.2	79.5
Lake City-Scranton CCD	3 109	2 130	856	25.7	5.9	11.8	8.1	3.7	14.4	14.4	64.2	46.3	71.2
Lake City city	1 548	1 032	455	25.9	6.3	12.6	9.3	4.9	14.0	13.6	59.7	39.4	67.9
Scranton town	218	133	79	28.3	9.1	16.6	9.9	6.9	17.1	12.9	59.9	31.5	70.6
Olanta CCD	1 140	785	298	29.9	6.3	12.9	8.7	6.2	14.7	17.7	60.0	38.2	69.7
Olanta town	253	159	69	43.8	8.7	18.9	14.7	9.9	22.7	26.0	46.7	29.4	61.3
Pamplico CCD	3 486	2 590	786	23.9	3.9	10.0	5.0	2.9	10.7	17.8	72.2	55.2	78.3
Florence city (part)	111	96	15	21.3	0.8	8.8	6.7	5.2	12.0	19.4	80.1	70.7	82.9
Pamplico town	246	163	76	24.6	5.2	15.2	8.3	4.1	11.7	12.8	61.5	44.6	68.1
Sardis CCD	771	484	232	29.7	4.3	15.1	9.2	5.7	13.0	15.7	69.4	49.7	77.3
Timmonsville town (part)	-	-	-	(X)	(X)	(X)	(X)	(X)	(X)	(X)	(X)	(X)	(X)
Timmonsville CCD	893	637	228	25.5	3.9	10.2	5.6	3.6	13.3	18.0	64.3	47.4	71.0
Timmonsville town (part)	545	382	147	25.2	4.4	10.3	5.1	3.4	13.2	17.3	67.0	54.2	72.0
Georgetown County	11 328	7 517	3 399	21.8	4.2	9.4	5.0	3.1	10.8	14.2	68.0	50.7	73.0
Andrews CCD	1 815	1 243	479	24.6	4.6	12.0	6.8	3.4	11.9	15.3	63.7	45.3	70.2
Andrews town (part)	755	498	215	26.0	4.8	12.4	6.5	4.4	12.6	15.9	57.4	38.5	64.8
Georgetown CCD	4 359	2 896	1 302	23.9	4.5	10.0	5.4	3.8	13.8	16.4	69.7	48.3	77.0
Georgetown city	2 159	1 418	650	26.7	4.5	11.7	6.7	4.8	15.5	18.6	68.3	44.6	78.2
Plantersville CCD	791	587	161	26.4	5.7	8.1	6.7	4.9	14.8	17.8	68.6	46.4	77.8
Pleasant Hill-Folly Grove CCD	800	541	239	21.7	4.6	9.9	6.4	2.7	11.6	13.1	69.0	56.4	72.7
Sampit-Santee CCD	921	729	156	25.4	3.9	10.2	5.5	3.0	11.7	19.6	61.8	48.4	67.7
Waccamaw CCD	2 642	1 521	1 062	16.5	3.5	7.5	2.9	1.9	6.1	9.5	69.1	60.1	70.7
Murrells Inlet CDP	1 114	665	443	21.0	5.0	9.7	2.9	1.7	7.2	13.2	73.7	67.0	75.2
Pawleys Island town	21	17	4	15.9	3.0	6.8	3.0	1.5	1.5	5.8	64.0	47.1	67.5
Greenville County	65 705	43 240	18 710	18.8	3.6	8.2	5.3	2.7	8.1	11.1	75.5	56.5	79.6
Fountain Inn CCD	1 674	1 115	484	20.1	2.9	9.1	5.8	3.7	11.3	12.7	79.5	58.8	84.4
Fountain Inn city (part)	921	550	309	21.9	2.3	10.9	6.0	4.6	12.8	12.7	82.3	58.1	87.9
Greenville CCD	41 765	27 121	12 333	19.4	3.9	8.5	5.5	2.8	8.3	11.3	74.7	56.0	78.9
Berea CDP	2 955	2 131	730	22.7	4.5	9.6	5.9	2.6	8.9	13.4	72.7	51.7	79.3
City View CDP	373	262	91	32.2	1.7	12.8	10.1	3.7	16.5	21.9	68.0	48.6	77.2
Dunean CDP	1 121	746	334	28.6	6.3	13.3	6.3	3.9	11.8	18.2	72.9	54.0	80.5
Five Forks CDP	663	495	92	9.1	2.8	3.6	2.6	1.8	3.2	5.8	77.4	61.5	79.1
Gantt CDP	3 167	2 217	784	24.3	3.8	10.4	5.9	3.5	13.9	17.8	69.3	53.2	74.9
Golden Grove CDP (part)	6	6	-	6.9	-	6.9	-	6.9	9.7	-	90.3	-	100.0
Greenville city	10 525	6 390	3 492	20.2	4.2	8.6	6.2	3.3	8.0	10.8	74.6	56.2	78.5
Greer city (part)	-	-	-	(X)	(X)	(X)	(X)	(X)	(X)	(X)	(X)	(X)	(X)
Judson CDP	740	533	173	32.8	6.3	14.7	9.4	3.8	19.6	18.2	65.6	51.9	73.1
Mauldin city (part)	1 838	1 301	471	13.2	2.4	6.0	2.8	1.2	4.4	8.2	81.4	61.3	84.4
Parker CDP	3 090	2 088	822	31.6	6.6	13.3	9.1	4.6	15.4	18.3	62.8	44.5	71.6

Table 5. **Disability Status: 2000**—Con.

[Data based on a sample (except Tables 65-68). For information on confidentiality protection, coverage, sampling error, and nonsampling error, see Appendix G.
For location of definitions, see "How to Use This Census Report"]

State County County Subdivision Place	Civilian noninstitutionalized population with a disability			Percent of civilian noninstitutionalized population with specified disability							Percent employed of civilian noninstitutionalized population 21 to 64 years		
				5 years and over					16 years and over, going outside the home	16 to 64 years, employment disability		Disability status	
	5 years and over	16 to 64 years	65 years and over	Any disability	Sensory	Physical	Mental	Self-care			Total	With a disability	No disability
Greenville County—Con.													
Greenville CCD—Con.													
Sans Souci CDP	1 958	1 248	614	26.4	4.8	13.0	7.1	4.0	11.0	17.2	71.0	52.5	77.3
Taylors CDP (part)	1 182	742	368	14.8	3.0	6.1	3.1	2.3	6.3	8.1	81.3	67.9	83.4
Travelers Rest city (part)	78	49	24	17.3	5.6	9.3	6.7	1.8	12.3	9.0	89.7	61.2	96.2
Wade Hampton CDP	3 244	1 862	1 197	16.8	3.4	7.4	5.0	2.7	6.4	9.2	79.2	65.9	81.4
Welcome CDP	1 488	906	535	25.4	5.9	11.1	5.8	3.6	11.4	15.7	69.0	51.2	74.4
Greer CCD	3 144	1 871	1 142	21.7	4.9	8.4	5.8	3.1	10.4	14.4	75.7	60.2	79.5
Greer city (part)	1 957	1 151	742	21.7	5.5	8.4	5.5	3.0	11.2	14.4	76.1	62.5	79.5
Highland CCD	1 813	1 196	493	18.1	3.2	9.1	5.4	2.9	8.3	10.2	72.0	49.3	76.9
Piedmont CCD	2 801	2 037	613	22.7	3.6	10.2	6.5	2.5	8.8	15.4	75.6	57.9	80.9
Golden Grove CDP (part)	471	319	110	21.0	5.0	12.2	6.5	1.6	7.3	13.4	75.3	40.5	85.1
Piedmont CDP (part)	399	212	122	27.7	4.9	16.5	15.0	5.9	9.7	12.4	74.6	56.4	79.4
Simpsonville CCD	4 256	3 015	942	13.6	2.1	5.9	3.8	1.6	5.2	7.6	80.6	61.9	83.5
Fountain Inn city (part)	-	-	-	(X)	(X)	(X)	(X)	(X)	(X)	(X)	(X)	(X)	(X)
Mauldin city (part)	-	-	-	(X)	(X)	(X)	(X)	(X)	(X)	(X)	(X)	(X)	(X)
Simpsonville city	2 077	1 502	430	15.7	2.4	6.5	4.9	1.9	6.1	9.0	80.3	62.7	83.5
Slater CCD	1 067	713	283	22.3	4.9	10.3	7.0	3.2	10.5	14.2	71.6	48.6	78.1
Slater-Marietta CDP	368	247	113	19.1	4.5	9.5	5.1	3.2	9.6	13.4	73.4	51.3	78.8
Taylors CCD	4 174	2 967	983	14.6	2.6	5.3	3.6	1.8	6.4	9.3	79.7	65.5	82.1
Greer city (part)	233	192	31	25.7	3.2	2.1	3.0	1.1	15.6	18.0	78.0	75.0	79.1
Taylors CDP (part)	1 634	1 117	419	15.7	2.8	6.0	3.8	2.2	7.0	10.6	80.6	70.3	82.5
Tigerville CCD	1 020	636	323	16.4	3.3	9.2	6.2	2.4	6.7	9.5	65.5	42.4	69.7
Travelers Rest CCD	2 478	1 644	677	21.0	4.0	9.6	6.1	2.7	9.2	12.2	74.4	52.8	79.8
Travelers Rest city (part)	739	421	240	22.6	3.2	11.7	7.3	2.3	11.0	11.9	70.6	47.4	76.2
Woodville CCD	1 513	925	437	22.2	5.3	10.0	7.3	4.0	11.4	10.7	69.6	42.7	76.6
Greenwood County	13 533	8 718	4 272	22.4	4.0	10.1	5.1	3.5	10.1	14.4	74.2	56.2	79.3
Greenwood CCD	9 196	6 040	2 779	21.7	3.5	9.2	4.7	3.2	9.4	14.5	73.7	57.8	78.2
Coronaca CDP	24	24	-	12.3	-	4.6	4.1	-	8.2	-	56.3	-	62.5
Greenwood city	4 909	3 231	1 507	24.9	3.8	10.0	5.4	3.5	11.5	17.0	69.6	54.8	75.0
Promised Land CDP	113	79	28	25.7	-	15.9	8.4	13.0	14.6	10.8	59.6	36.8	68.3
Kirksey CCD	478	322	137	23.5	5.2	11.9	4.5	2.4	7.6	15.3	78.2	67.8	81.5
Ninety Six CCD	1 482	957	463	22.7	4.2	11.3	5.1	3.3	9.9	12.6	74.5	48.7	81.6
Ninety Six town	483	311	158	26.8	5.8	12.8	5.6	4.4	13.6	14.9	73.2	51.2	81.4
Troy CCD	493	290	167	26.1	8.1	13.3	10.1	9.6	13.7	15.2	78.3	51.8	86.5
Bradley CDP	36	24	6	37.5	14.6	8.3	6.3	16.7	12.2	30.0	56.3	-	80.4
Troy town	17	6	11	18.7	7.7	16.5	2.2	6.6	6.7	-	85.7	33.3	92.0
Ware Shoals-Hodges CCD	1 884	1 109	726	24.6	5.6	13.2	6.1	4.3	13.8	15.3	74.1	51.6	80.5
Cokesbury CDP	94	70	24	36.3	-	9.3	6.9	3.9	34.4	29.5	71.3	73.7	69.9
Hodges town	30	23	6	18.3	5.5	7.9	4.9	2.4	10.5	9.5	74.0	60.9	78.1
Ware Shoals town (part)	440	231	197	26.5	6.7	14.4	8.1	5.8	15.6	13.1	66.4	35.9	77.1
Hampton County	4 422	2 976	1 279	24.2	4.8	11.0	5.3	3.4	11.9	15.6	66.8	48.2	73.4
Brunson CCD	213	142	65	19.8	4.8	9.7	5.7	2.4	6.8	11.3	60.2	45.0	65.0
Brunson town	126	87	36	22.6	4.5	9.9	6.5	1.6	7.8	14.6	65.7	43.5	73.8
Estill CCD	1 184	813	313	22.6	4.3	10.2	4.9	3.1	11.1	15.4	63.7	44.3	70.4
Estill town	513	343	148	22.6	4.8	10.6	5.5	4.0	11.4	14.8	60.5	41.8	67.2
Gifford town	93	74	9	26.3	3.7	10.5	5.7	2.0	14.3	20.6	41.5	26.2	48.6
Luray town	20	8	10	22.0	9.9	9.9	1.1	7.7	1.5	11.8	59.2	62.5	58.5
Furman-Scotia CCD	497	346	125	26.7	4.7	12.5	7.6	3.1	12.9	17.8	65.3	49.2	72.4
Furman town	74	43	25	28.9	4.3	16.0	7.4	5.9	13.1	15.1	59.7	27.9	74.7
Scotia town	76	62	11	33.9	2.7	8.5	6.3	1.3	8.8	31.3	69.9	68.4	71.2
Hampton-Varnville CCD	1 912	1 285	572	24.3	4.8	11.1	4.7	3.4	12.0	15.1	69.3	48.6	76.3
Hampton town	603	388	203	23.8	4.5	11.7	5.8	2.6	11.9	14.5	70.2	48.9	77.1
Varnville town	510	357	134	27.0	6.0	10.3	5.0	4.0	14.5	16.0	64.8	43.7	72.9
Yemassee CCD	616	390	204	28.1	6.0	11.7	6.6	4.8	15.3	18.4	69.2	55.6	74.8
Yemassee town (part)	216	127	81	36.3	8.6	17.0	8.6	8.7	18.0	24.1	74.1	65.8	79.1
Horry County	42 673	30 203	10 874	23.2	4.0	9.7	4.7	2.9	9.2	16.2	74.1	62.7	77.6
Aynor CCD	2 164	1 591	507	26.0	4.3	11.6	5.7	3.7	11.2	18.7	74.8	61.2	79.9
Aynor town	124	83	41	23.0	4.5	11.7	5.9	4.5	13.3	19.9	68.9	52.4	75.1
Conway CCD	8 386	6 199	1 892	27.4	4.8	12.0	5.9	3.6	12.1	19.6	72.8	59.9	78.2
Bucksport CDP	287	238	49	31.7	7.1	7.3	5.6	6.0	20.3	34.2	57.6	61.1	55.5
Conway city (part)	2 688	1 748	807	27.0	4.7	12.5	7.2	4.3	14.5	18.5	69.6	49.6	77.1
Conway East CCD	5 628	4 276	1 085	19.1	3.8	7.5	4.5	2.9	7.0	13.4	75.0	62.0	78.4
Conway city (part)	83	83	-	9.6	0.6	1.2	6.0	-	-	3.7	46.6	33.3	47.4
Forestbrook CDP	533	412	106	17.8	4.6	8.0	5.3	2.9	7.2	11.0	80.5	61.2	85.2
North Myrtle Beach city (part)	-	-	-	(X)	(X)	(X)	(X)	(X)	(X)	(X)	(X)	(X)	(X)
Red Hill CDP	1 995	1 487	452	20.0	5.0	8.2	4.2	2.6	7.0	13.0	72.5	58.6	76.5
Socastee CDP (part)	556	421	86	21.7	3.9	8.9	5.6	2.9	8.4	18.6	81.9	71.3	85.2
Floyds CCD	932	578	312	31.0	7.3	17.5	8.1	5.6	15.6	18.9	72.8	49.6	82.5
Little River CCD	5 218	3 302	1 722	20.8	3.3	8.7	4.2	2.2	6.9	14.2	72.9	66.1	74.6
Atlantic Beach town	87	71	14	25.4	2.0	5.2	3.8	1.2	6.2	23.5	81.3	80.3	81.8
Briarcliffe Acres town	137	110	25	30.5	2.4	4.5	1.3	1.1	1.5	42.0	71.2	87.6	58.7
Little River CDP	1 146	666	437	17.4	2.3	9.2	3.1	3.2	5.7	10.4	73.8	71.1	74.3
North Myrtle Beach city (part)	2 391	1 431	885	22.6	4.4	9.2	4.6	1.7	7.3	14.6	71.7	68.5	72.5
Longs CCD	1 497	1 184	282	28.7	3.8	11.4	6.7	4.4	16.5	22.4	68.4	54.4	75.4
Loris CCD	3 929	2 810	912	30.6	5.6	13.2	6.8	4.4	12.8	21.4	68.7	57.3	74.3
Loris city	587	355	207	32.2	6.5	18.2	8.7	6.7	16.8	17.6	61.6	33.4	74.3
Myrtle Beach CCD	14 919	10 263	4 162	21.4	3.4	8.6	3.6	2.3	8.1	14.9	76.0	67.0	78.4
Garden City CDP	2 083	1 038	1 027	23.3	5.2	10.6	3.3	2.3	7.7	16.5	73.9	69.6	75.0
Myrtle Beach city	5 263	4 067	1 088	24.6	3.6	8.4	3.5	2.0	9.9	18.9	78.7	72.9	80.7
North Myrtle Beach city (part)	-	-	-	(X)	(X)	(X)	(X)	(X)	(X)	(X)	(X)	(X)	(X)
Socastee CDP (part)	1 943	1 579	237	18.1	1.5	7.3	3.8	2.9	7.4	12.9	75.9	59.3	80.1
Surfside Beach town	901	536	337	20.9	3.5	8.8	3.6	2.6	7.2	11.0	80.6	72.7	82.3
Jasper County	5 073	3 706	1 156	28.4	5.9	10.7	6.5	3.9	14.4	20.7	71.6	62.6	75.9
Grays-Tillman CCD	1 372	966	347	28.2	5.1	9.6	6.0	3.4	15.5	19.3	68.4	55.1	74.5
Hardeeville CCD	1 270	940	247	21.0	5.5	9.4	5.3	2.0	8.2	14.4	74.1	59.1	79.0
Hardeeville city	391	289	71	24.3	3.2	8.3	7.8	2.7	7.6	16.8	72.2	63.8	75.3
Ridgeland CCD	2 431	1 800	562	34.9	6.9	12.7	7.9	6.0	18.7	27.0	71.9	68.7	73.9
Ridgeland town	369	254	104	31.2	8.2	14.3	9.3	6.8	15.3	22.1	76.6	72.1	78.7

Table 5. **Disability Status: 2000**—Con.

[Data based on a sample (except Tables 65-68). For information on confidentiality protection, coverage, sampling error, and nonsampling error, see Appendix G.
For location of definitions, see "How to Use This Census Report"]

State County County Subdivision Place	Civilian noninstitutionalized population with a disability			Percent of civilian noninstitutionalized population with specified disability							Percent employed of civilian noninstitutionalized population 21 to 64 years		
				5 years and over					16 years and over, going outside the home	16 to 64 years, employment disability		Disability status	
	5 years and over	16 to 64 years	65 years and over	Any disability	Sensory	Physical	Mental	Self-care			Total	With a disability	No disability
Kershaw County	11 376	7 657	3 097	23.3	4.4	9.8	5.8	3.4	10.5	15.6	75.4	61.8	79.5
Bethune CCD	559	366	184	24.9	3.5	13.1	6.0	3.7	11.3	20.5	70.1	58.1	74.3
Bethune town	61	23	38	19.4	3.5	12.4	3.8	4.4	10.0	5.8	81.3	50.0	85.6
Boykin CCD	945	794	93	36.1	2.8	8.3	9.8	7.5	18.8	32.2	72.4	70.6	73.7
Camden CCD	3 786	2 267	1 367	24.5	4.9	11.0	6.9	4.0	12.2	16.0	74.9	58.3	80.2
Camden city	1 474	763	659	24.3	4.6	11.5	7.6	4.0	11.4	14.9	78.0	61.3	82.5
Camden Northeast CCD	966	743	142	26.0	4.3	10.3	6.1	3.8	11.7	18.4	71.4	55.8	77.6
Elgin CCD	4 129	2 928	911	20.4	4.0	8.6	4.7	2.3	8.0	13.3	77.0	65.5	80.1
Elgin town	115	70	41	14.7	3.3	7.7	3.1	3.3	6.6	7.9	76.3	44.3	81.0
Lugoff CDP	993	641	261	17.8	3.6	8.9	5.2	2.7	6.5	9.7	79.5	63.9	82.6
Mount Pisgah CCD	494	289	179	21.7	5.2	11.0	4.8	3.3	8.7	10.5	76.8	56.2	81.4
Westville CCD	497	270	221	22.1	6.5	9.8	4.2	4.6	9.3	10.8	76.5	54.2	81.1
Lancaster County	12 852	8 741	3 503	23.1	4.2	10.2	5.3	3.0	10.7	14.9	73.9	54.7	79.9
Heath Springs CCD	1 256	915	299	26.5	3.5	10.2	5.7	3.4	11.3	19.7	72.4	59.7	77.5
Heath Springs town	304	219	83	38.5	3.0	13.2	3.5	3.8	18.2	27.7	56.9	44.3	65.2
Kershaw CCD	1 357	831	480	22.3	4.1	10.9	5.1	3.4	11.2	12.3	72.3	45.1	80.2
Kershaw town	387	236	133	24.5	5.7	12.8	6.7	3.7	11.9	13.1	66.0	34.3	76.8
Lancaster CCD	8 226	5 597	2 179	23.3	4.4	10.3	5.6	2.9	11.0	15.2	74.4	53.7	81.0
Elgin CDP	528	345	109	24.3	4.3	9.2	7.2	2.4	6.2	13.0	80.2	72.3	82.6
Irwin CDP	297	183	114	23.1	6.5	7.7	6.2	3.1	14.0	15.0	77.0	56.3	82.9
Lancaster city	1 988	1 234	656	25.2	5.1	12.7	5.6	3.4	13.1	16.9	67.4	43.5	75.8
Lancaster Mill CDP	543	410	121	30.9	4.7	14.3	5.6	2.9	12.6	22.8	60.9	41.3	72.0
Springdale CDP	521	292	178	19.2	4.1	8.1	6.9	2.6	9.3	11.3	83.5	70.5	86.0
Tradesville CCD	754	581	173	25.5	4.2	11.3	5.6	2.9	13.1	19.6	73.9	62.5	78.5
Van Wyck CCD	1 259	817	372	19.2	3.2	8.7	3.7	2.6	7.2	10.4	73.8	60.3	76.7
Laurens County	17 334	11 858	4 624	27.2	5.1	12.6	7.2	4.1	12.1	17.6	70.8	52.6	77.9
Clinton CCD	3 615	2 387	1 023	25.8	6.2	13.1	7.9	4.6	11.8	15.0	68.7	44.4	77.9
Clinton city	2 008	1 343	568	28.1	7.5	14.5	8.5	5.5	13.2	14.5	63.3	42.3	73.4
Cross Hill CCD	1 893	1 377	417	34.8	4.1	14.3	8.4	3.0	13.6	26.1	67.8	56.2	74.6
Cross Hill town	173	136	24	29.7	5.7	11.0	8.6	4.5	14.9	24.8	71.3	57.9	78.5
Mountville CDP	23	10	13	25.8	-	14.6	14.6	14.6	27.0	12.0	70.0	60.0	72.5
Waterloo town	62	52	10	37.1	6.0	17.4	7.2	6.0	16.7	34.6	56.8	40.0	69.1
Gray Court CCD	3 867	2 973	735	25.0	4.4	10.5	6.0	2.9	11.3	16.3	71.5	56.3	77.3
Fountain Inn city (part)	302	235	58	24.7	4.8	12.6	9.5	2.5	10.8	11.1	64.8	44.5	72.2
Gray Court town	311	238	62	31.5	4.2	12.4	5.8	2.6	20.0	25.3	66.3	56.6	72.5
Joanna CCD	706	425	234	29.6	4.8	14.7	7.7	5.2	14.5	19.0	75.3	63.4	79.7
Joanna CDP	508	297	190	31.9	5.7	17.0	8.9	5.8	15.6	20.9	75.0	62.4	80.4
Laurens CCD	5 584	3 547	1 770	27.6	5.6	13.8	7.6	5.4	12.9	17.2	70.9	50.2	78.6
Laurens city	2 669	1 505	1 061	30.7	6.5	17.0	8.7	6.8	15.3	18.2	69.5	45.9	78.9
Watts Mills CDP	403	286	85	29.9	6.9	15.3	8.7	6.3	10.9	17.8	71.1	53.1	79.3
Princeton CCD	1 669	1 149	445	26.6	4.3	10.4	6.3	2.6	10.0	19.8	73.4	59.1	78.9
Princeton CDP	18	18	-	40.9	20.5	-	-	-	-	20.5	100.0	100.0	100.0
Ware Shoals town (part)	-	-	-	(X)	(X)	(X)	(X)	(X)	(X)	(X)	(X)	(X)	(X)
Lee County	3 938	2 615	1 125	23.0	4.6	10.7	6.1	4.0	11.8	15.0	66.1	45.5	72.6
Ashwood CCD	826	597	191	23.0	3.5	10.8	5.1	3.7	11.6	14.1	72.9	47.8	81.6
Bishopville CCD	1 973	1 279	588	22.9	4.7	10.1	6.3	4.2	11.6	15.5	65.5	44.2	71.8
Bishopville city	719	460	243	21.9	4.8	12.0	6.1	5.1	11.0	14.9	61.6	35.3	69.8
Lynchburg CCD	454	313	126	22.7	5.2	8.5	5.3	3.5	14.2	16.4	64.3	59.9	65.8
Lynchburg town	101	70	31	19.5	3.3	9.1	5.0	4.6	10.5	13.4	66.9	44.6	72.8
St. Charles CCD	412	269	129	27.1	4.5	16.0	9.7	4.7	14.1	18.1	61.6	44.1	68.5
Stokes Bridge-Cypress CCD	273	157	91	19.3	6.5	11.1	5.0	3.3	7.3	8.8	59.7	21.0	68.3
Lexington County	36 632	25 161	9 311	18.4	3.6	7.9	4.8	2.4	7.3	11.2	78.0	61.1	81.7
Batesburg-Leesville CCD	2 106	1 243	727	25.0	4.9	10.0	7.3	4.1	13.5	14.5	75.0	55.4	81.0
Batesburg-Leesville town (part)	1 308	770	458	27.5	6.0	10.1	8.5	4.4	14.1	16.8	75.5	55.8	82.6
Chapin CCD	1 421	794	546	16.2	3.9	7.2	3.8	2.1	5.7	6.7	79.1	63.4	81.3
Chapin town	82	39	39	14.2	4.0	6.9	8.0	3.5	6.1	4.7	85.6	58.8	88.3
Gilbert CCD	2 867	2 037	655	19.4	3.3	7.8	4.0	2.2	7.1	12.0	78.6	65.6	81.9
Gilbert town	53	34	11	12.6	3.1	6.9	5.0	1.9	2.1	7.5	82.6	69.0	84.3
Summit town	29	17	3	15.4	4.8	5.9	5.9	-	4.2	7.5	84.5	75.0	86.0
Irmo CCD	4 385	3 077	1 080	13.2	2.7	5.4	3.7	1.9	5.0	8.7	82.6	69.4	84.5
Columbia city (part)	10	10	-	3.4	-	3.4	-	-	-	-	89.8	-	93.4
Irmo town (part)	409	278	89	11.1	1.4	4.5	3.1	0.7	2.0	6.0	84.8	69.8	86.7
Seven Oaks CDP	2 410	1 603	721	16.2	3.7	7.2	4.9	3.0	6.8	10.4	82.4	67.7	85.0
Lexington CCD	7 901	5 667	1 683	15.3	2.7	5.7	3.5	1.5	5.2	10.1	80.8	67.3	83.2
Cayce city (part)	11	11	-	23.4	23.4	-	-	-	-	23.4	100.0	(X)	100.0
Lexington town	1 185	906	248	14.4	2.2	5.7	5.0	2.4	5.0	9.3	81.4	61.5	84.9
Oak Grove CDP (part)	624	419	168	15.8	1.8	5.7	2.7	0.8	7.9	10.8	81.2	74.1	82.5
Red Bank CDP	1 422	1 086	211	18.0	3.1	5.9	3.5	1.4	5.4	14.1	79.9	70.7	82.0
Springdale town (part)	-	-	-	(X)	(X)	(X)	(X)	(X)	(X)	(X)	(X)	(X)	(X)
Pelion CCD	3 613	2 696	622	23.3	4.4	9.8	6.6	2.8	8.2	15.8	71.4	58.7	75.5
Pelion town	153	95	50	27.0	10.6	19.8	9.4	6.2	10.9	19.5	69.8	27.3	85.0
Swansea CCD	2 494	1 818	443	20.1	3.9	8.9	5.7	2.8	8.1	12.3	72.1	49.9	78.2
Gaston town (part)	186	121	56	22.3	5.7	11.3	5.1	3.2	9.1	15.1	71.6	58.7	75.3
Swansea town	156	103	47	32.8	5.7	16.4	7.8	6.3	11.4	24.4	79.8	72.0	84.1
West Columbia-Cayce CCD	11 845	7 829	3 555	21.9	4.4	10.6	6.0	3.2	9.5	12.5	75.6	56.4	80.9
Cayce city (part)	2 176	1 351	707	19.5	4.1	10.8	6.1	2.6	7.9	9.2	75.0	44.6	82.0
Gaston town (part)	91	72	15	26.1	6.3	15.8	9.7	8.0	11.3	18.7	69.5	40.3	82.0
Oak Grove CDP (part)	728	544	166	19.8	3.3	6.0	2.7	1.8	9.2	13.3	85.1	79.6	86.4
Pine Ridge town	212	165	36	14.5	3.8	6.6	4.0	1.0	5.0	8.9	79.4	63.6	82.4
South Congaree town	539	393	132	25.3	4.4	11.9	6.9	4.7	11.5	16.4	73.7	53.7	81.4
Springdale town (part)	654	374	236	23.0	4.6	9.9	4.8	3.7	10.4	14.0	77.8	59.0	83.0
West Columbia city	2 853	1 789	996	23.3	4.8	11.0	7.2	4.1	10.7	13.1	73.2	52.5	78.8
McCormick County	2 441	1 721	663	29.9	4.7	12.0	6.9	4.2	15.7	21.7	63.1	53.6	67.7
McCormick CCD	1 332	946	357	32.0	5.3	13.5	8.0	4.9	18.2	23.7	67.7	55.5	74.1
McCormick town	491	327	144	34.4	6.3	17.5	10.4	6.5	20.1	21.9	63.7	49.7	72.0
Mount Carmel CCD	456	311	145	22.9	3.6	9.7	5.1	3.8	13.5	13.8	46.6	40.7	48.5
Mount Carmel CDP	61	53	8	27.1	-	2.7	2.2	-	9.2	24.4	58.6	37.7	70.7
Willington CDP	72	61	11	35.0	8.3	5.8	5.8	7.8	27.1	21.7	57.5	54.0	60.3
Parksville CCD	653	464	161	32.3	4.7	11.3	6.5	3.2	12.8	25.1	69.7	58.4	76.2
Clarks Hill CDP	124	100	21	29.0	4.4	4.9	6.3	3.5	13.1	24.0	75.5	75.0	75.8

Table 5. **Disability Status: 2000**—Con.

[Data based on a sample (except Tables 65-68). For information on confidentiality protection, coverage, sampling error, and nonsampling error, see Appendix G.
For location of definitions, see "How to Use This Census Report"]

State County County Subdivision Place	Civilian noninstitutionalized population with a disability			Percent of civilian noninstitutionalized population with specified disability							Percent employed of civilian noninstitutionalized population 21 to 64 years		
				5 years and over					16 years and over, going outside the home	16 to 64 years, employment disability		Disability status	
	5 years and over	16 to 64 years	65 years and over	Any disability	Sensory	Physical	Mental	Self-care			Total	With a disability	No disability
McCormick County—Con.													
Parksville CCD—Con.													
Modoc CDP	106	50	43	45.1	3.0	15.3	14.0	2.1	17.8	30.8	82.3	74.0	87.8
Parksville town	33	24	9	28.0	3.4	7.6	2.5	1.7	8.4	24.1	75.3	62.5	80.3
Plum Branch town	9	2	7	8.6	1.9	4.8	3.8	1.9	5.3	-	74.5	-	77.6
Marion County	8 633	6 063	2 183	26.4	4.5	12.2	6.9	4.5	13.0	18.0	64.6	49.5	70.7
Brittons Neck CCD	586	405	162	24.6	4.7	11.4	5.1	3.3	12.6	15.1	66.5	54.9	70.5
Centenary CCD	475	342	118	28.1	4.3	12.9	6.4	4.7	16.4	17.5	58.9	48.0	63.7
Marion CCD	4 282	3 004	1 095	25.7	4.2	11.4	6.6	4.5	12.4	17.8	64.4	49.6	70.2
Marion city	1 923	1 310	541	29.4	5.3	13.5	7.0	5.4	14.2	21.7	60.2	46.9	66.7
Sellers town	87	64	23	28.7	5.3	14.9	9.2	9.2	13.0	18.3	50.9	23.1	64.0
Mullins CCD	3 290	2 312	808	27.6	4.9	13.5	7.7	4.7	13.5	18.8	65.4	48.6	72.4
Mullins city	1 318	878	355	29.9	6.9	15.3	8.5	4.7	15.1	18.2	58.7	42.5	66.5
Nichols town	137	87	26	34.3	6.0	11.8	9.3	4.5	11.8	20.8	72.9	66.7	75.9
Marlboro County	6 726	4 674	1 806	26.7	5.0	12.9	6.5	4.6	12.8	17.4	66.5	47.4	74.4
Bennettsville CCD	3 508	2 377	967	26.7	5.1	12.8	6.0	4.5	13.7	17.0	66.8	41.9	77.0
Bennettsville city	2 005	1 326	614	27.1	5.1	13.4	6.0	4.8	14.5	19.2	65.7	40.6	76.5
Blenheim CCD	581	446	128	30.8	3.8	14.3	5.9	6.0	13.7	22.9	66.0	59.6	69.6
Blenheim town	32	21	11	28.3	7.1	18.6	8.0	11.5	8.7	19.4	59.7	19.0	78.3
Clio CCD	590	418	156	27.9	4.8	10.6	4.5	4.0	13.4	23.5	69.4	54.8	76.1
Clio town	231	171	49	30.6	4.6	14.2	6.8	4.0	10.7	26.8	65.6	42.0	80.5
McColl CCD	1 157	797	344	24.9	4.8	15.2	7.5	4.2	9.3	14.6	63.2	43.9	70.2
McColl town	608	400	202	26.6	5.7	18.7	7.6	4.1	10.3	15.5	61.1	33.3	72.2
Tatum town	13	7	5	27.1	-	16.7	6.3	6.3	11.6	29.2	81.8	71.4	86.7
Wallace CCD	890	636	211	25.9	5.7	10.8	8.2	5.0	13.3	15.9	68.4	58.1	72.4
Newberry County	8 738	5 762	2 705	26.1	5.0	10.8	5.3	4.1	12.6	17.9	70.2	54.3	75.8
Chappells CCD	272	199	54	26.2	4.8	13.4	4.7	7.2	9.6	18.4	68.0	46.7	77.0
Newberry CCD	4 543	3 039	1 334	26.9	4.8	10.4	5.7	4.5	13.8	19.2	67.1	51.4	73.0
Newberry town	2 546	1 614	843	26.9	5.6	10.9	6.5	4.6	13.3	18.2	63.0	44.9	69.2
Silverstreet town	45	24	21	22.5	7.5	18.5	5.5	6.5	12.6	14.7	85.6	59.1	92.1
Pomaria CCD	707	460	233	22.4	4.5	10.0	4.0	2.0	7.3	14.3	73.9	53.1	79.6
Pomaria town	51	34	17	32.7	1.9	15.4	7.1	1.9	4.1	25.6	88.1	87.9	88.2
Prosperity CCD	2 196	1 464	680	24.8	4.7	10.6	4.3	2.9	10.9	17.1	77.3	65.0	81.3
Little Mountain town	70	54	12	31.4	2.2	6.7	3.6	0.9	2.2	30.6	84.6	82.4	85.7
Peak town	8	6	2	13.6	3.4	3.4	6.8	3.4	4.3	18.8	90.3	66.7	96.0
Prosperity town	220	139	74	22.0	3.8	9.4	4.3	3.8	6.8	18.3	74.3	63.2	77.7
Whitmire CCD	1 020	600	404	28.4	7.6	13.0	7.3	6.5	16.7	16.7	63.1	44.4	69.5
Whitmire town	393	188	191	28.5	8.6	14.9	8.6	6.4	18.0	14.9	63.8	36.6	72.5
Oconee County	14 951	9 877	4 419	24.2	5.1	11.8	6.1	3.3	9.9	15.1	70.4	51.7	76.3
Long Creek CCD	539	379	143	25.6	5.4	15.1	7.2	3.5	12.0	15.7	71.1	41.0	82.8
Mountain Rest CCD	436	273	148	25.4	5.9	15.5	7.7	6.1	8.4	8.8	66.0	44.4	72.0
Oakway CCD	2 018	1 409	546	25.1	6.8	11.2	6.1	3.3	7.9	15.8	72.2	60.5	76.1
Salem CCD	1 198	688	460	22.6	4.0	11.2	5.0	3.4	8.2	15.1	57.6	51.2	59.5
Salem town	31	10	21	29.0	11.2	15.0	8.4	4.7	14.1	11.9	66.7	60.0	68.1
Seneca CCD	4 443	2 887	1 357	21.9	4.8	11.3	6.3	3.0	9.5	12.7	73.2	49.0	79.4
Seneca city	1 609	953	601	21.9	4.9	11.7	6.4	2.3	10.5	11.5	75.2	47.0	82.4
Utica CDP	375	252	89	30.1	6.4	16.5	9.1	3.7	16.3	18.1	68.6	46.1	77.3
Walhalla CCD	4 032	2 635	1 193	25.4	5.1	12.5	6.2	3.5	11.6	16.3	70.2	51.2	76.4
Walhalla city	863	554	303	25.2	5.6	14.0	6.7	4.1	11.8	14.2	65.4	48.0	70.9
West Union town	75	50	22	28.7	5.4	15.7	6.1	3.4	10.4	15.8	59.2	47.7	63.2
Westminster CCD	2 285	1 606	572	26.7	4.9	11.2	5.8	3.3	10.8	19.1	70.1	53.9	76.7
Westminster city	737	480	257	27.5	4.4	11.2	3.4	3.1	12.5	20.9	69.1	60.3	72.6
Orangeburg County	21 379	14 972	5 509	25.3	4.6	10.6	5.9	3.4	12.9	16.1	65.7	50.1	71.5
Bowman CCD	1 038	710	287	27.3	4.7	10.6	6.2	2.7	16.2	19.0	64.8	52.8	69.8
Bowman town	320	201	107	29.1	4.1	10.9	6.9	1.9	19.4	17.3	62.3	53.0	65.9
Branchville CCD	633	442	172	28.7	4.8	13.3	6.7	3.4	15.7	18.8	68.0	49.2	76.1
Branchville town	291	195	87	29.2	5.6	15.8	5.1	2.7	16.9	19.1	62.0	26.5	77.7
Cope CCD	602	437	150	25.1	3.9	8.6	5.2	2.8	12.3	16.6	72.1	55.5	78.3
Cope town	20	12	4	17.1	5.1	3.4	9.4	2.6	10.0	3.0	58.1	-	69.2
Elloree CCD	971	620	291	26.4	5.5	12.0	6.7	5.0	11.2	14.4	59.3	41.1	65.9
Elloree town	211	121	84	28.5	6.6	14.4	7.2	5.1	15.7	15.9	65.9	34.2	79.7
Eutawville CCD	1 329	887	387	28.3	6.3	14.3	7.0	4.7	14.0	17.9	58.9	42.7	66.0
Eutawville town	84	55	22	25.0	10.4	11.0	7.1	2.4	9.6	10.8	50.8	25.0	60.6
Holly Hill CCD	1 329	968	323	28.2	5.8	13.1	8.5	4.2	14.0	17.3	56.4	35.4	66.3
Holly Hill town	331	224	101	26.5	5.8	14.3	7.9	3.8	12.6	16.1	58.7	31.3	70.0
Neeses CCD	1 092	824	208	27.5	5.4	11.5	7.0	3.8	16.6	17.1	64.3	50.9	70.5
Livingston town	40	24	16	25.8	5.8	14.8	12.3	6.5	24.6	15.2	68.7	28.6	82.3
Neeses town	152	101	51	36.3	9.3	22.2	13.8	5.0	20.2	19.6	50.4	50.5	50.3
North CCD	1 086	732	314	29.3	6.0	12.4	7.9	4.8	14.2	18.3	67.7	48.0	76.3
North town	261	168	83	31.4	5.9	16.0	11.4	9.6	17.4	15.7	63.3	43.7	73.0
Woodford town	64	30	32	30.9	10.6	17.4	9.7	3.4	19.1	16.3	82.1	53.6	91.0
Norway CCD	526	376	137	23.8	4.5	11.1	7.1	3.3	11.8	15.5	67.0	52.8	71.9
Norway town	98	62	36	24.3	7.4	13.2	8.9	6.0	8.3	10.1	63.2	50.0	67.2
Orangeburg CCD	8 210	5 669	2 193	22.9	3.7	9.0	4.6	2.8	11.4	14.5	68.4	55.5	72.6
Brookdale CDP	1 099	749	295	25.6	3.6	11.7	7.4	3.9	14.0	17.3	61.8	44.4	68.6
Orangeburg city (part)	2 830	1 956	783	23.6	3.9	8.9	4.7	3.0	11.9	12.9	65.6	51.8	70.3
Rowesville town	95	70	24	37.8	9.6	16.7	10.4	6.0	17.3	21.2	69.9	55.2	78.9
Wilkinson Heights CDP	777	538	201	29.0	3.8	9.2	3.8	3.2	12.8	21.7	68.0	64.9	69.6
Orangeburg West CCD	2 296	1 714	476	23.9	4.3	10.2	5.1	2.9	10.9	15.9	69.7	50.7	76.4
Cordova town	50	44	6	30.3	6.1	12.1	3.0	3.0	19.8	13.0	66.7	30.6	84.7
Edisto CDP	677	524	138	27.2	4.0	9.3	4.8	2.5	11.8	20.7	65.9	51.3	73.3
Orangeburg city (part)	-	-	-	(X)	(X)	(X)	(X)	(X)	(X)	(X)	(X)	(X)	(X)
Springfield CCD	776	562	183	35.6	7.7	11.9	7.6	4.3	24.9	23.0	61.1	54.0	65.4
Springfield town	204	123	79	38.6	10.4	15.7	6.4	5.7	24.4	17.4	60.5	55.3	63.6
Vance CCD	1 491	1 031	388	27.2	4.9	12.4	7.8	4.9	14.4	17.3	56.0	39.0	63.2
Santee town	190	126	62	30.8	6.6	12.8	8.1	5.2	16.7	20.4	46.4	29.1	56.2
Vance town	63	46	14	31.3	7.5	14.4	8.0	4.0	15.6	23.7	57.1	53.3	60.0

Table 5. **Disability Status: 2000**—Con.

[Data based on a sample (except Tables 65-68). For information on confidentiality protection, coverage, sampling error, and nonsampling error, see Appendix G.
For location of definitions, see "How to Use This Census Report"]

State County County Subdivision Place	Civilian noninstitutionalized population with a disability			Percent of civilian noninstitutionalized population with specified disability							Percent employed of civilian noninstitutionalized population 21 to 64 years		
				5 years and over					16 years and over, going outside the home	16 to 64 years, employment disability		Disability status	
	5 years and over	16 to 64 years	65 years and over	Any disability	Sensory	Physical	Mental	Self-care			Total	With a disability	No disability
Pickens County	20 605	14 074	5 520	19.9	3.9	9.1	5.6	2.6	7.9	12.1	73.3	57.8	77.2
Central CCD	1 546	1 029	437	19.0	3.0	8.1	5.6	2.4	6.8	10.5	71.7	61.2	73.9
Central town	624	407	203	19.0	3.0	7.5	5.3	1.7	7.2	8.6	70.8	63.7	72.2
Clemson city (part)	74	51	15	8.0	1.7	2.2	2.8	0.6	2.7	4.6	69.2	63.9	69.5
Norris town (part)	97	52	42	19.4	4.6	11.8	5.4	3.2	7.8	9.5	73.6	62.5	75.8
Clemson CCD	2 384	1 801	529	13.3	2.0	4.6	4.2	0.8	3.8	6.5	64.6	67.8	64.1
Clemson city (part)	1 720	1 197	479	16.3	2.3	5.8	4.3	1.4	5.2	9.5	68.1	70.9	67.7
Easley CCD	7 064	4 597	2 162	22.1	4.2	10.2	5.3	3.1	9.4	13.9	76.7	59.0	81.4
Arial CDP	525	318	202	22.0	7.0	10.9	5.2	5.2	11.6	11.5	75.0	50.7	81.1
Easley city	3 773	2 309	1 266	22.6	3.8	11.3	5.5	3.3	9.9	13.7	75.9	55.5	81.2
Easley East CCD	1 828	1 364	350	20.0	3.8	8.9	5.7	2.5	6.8	14.7	75.8	55.7	81.1
Forest CCD	418	289	103	16.0	2.9	9.2	5.2	3.0	7.3	10.1	74.8	46.6	80.4
Liberty CCD	2 304	1 712	491	22.0	4.8	10.1	6.4	2.9	9.5	16.3	74.1	54.7	80.4
Liberty town	744	484	234	26.5	7.5	10.9	6.9	2.7	8.5	18.9	69.9	58.5	74.4
Norris town (part)	81	47	29	28.5	8.1	14.1	11.3	6.3	15.8	14.8	64.6	48.9	70.3
Pickens CCD	3 336	2 153	980	23.0	5.5	11.4	6.8	3.4	10.6	13.1	74.7	57.4	79.8
Pickens town	813	422	366	29.6	7.2	17.6	9.5	7.6	15.4	13.6	73.6	52.0	80.9
Six Mile CCD	1 725	1 129	468	20.0	4.5	10.1	6.7	3.5	8.4	11.9	69.8	49.2	74.4
Six Mile town	77	32	32	15.4	5.2	8.2	8.2	2.2	5.7	5.7	71.7	23.3	76.6
Richland County	54 193	38 357	13 411	19.2	3.2	7.7	4.9	2.8	8.7	12.3	75.2	59.6	79.0
Blythewood CCD	1 972	1 563	355	17.1	2.9	5.7	3.1	2.2	5.8	14.8	81.2	74.8	82.8
Blythewood town (part)	22	9	13	15.6	5.0	7.1	0.7	2.1	5.7	5.9	82.7	88.9	82.0
Camp Ground CCD	1 048	728	277	21.0	3.3	10.6	7.3	2.9	9.4	11.3	72.9	45.0	80.9
Columbia city (part)	-	-	-	(X)	(X)	(X)	(X)	(X)	(X)	(X)	(X)	(X)	(X)
Columbia CCD	32 734	22 096	9 357	21.4	3.7	9.2	5.9	3.5	10.1	12.6	72.0	55.9	76.4
Arcadia Lakes town	117	57	59	13.4	2.9	9.0	3.0	1.1	3.2	6.8	79.1	60.0	81.5
Columbia city (part)	18 581	12 465	5 455	21.0	4.1	9.3	6.2	3.5	9.8	11.7	69.8	52.6	74.4
Dentsville CDP (part)	2 060	1 435	543	22.7	3.9	10.1	5.7	3.5	11.0	14.1	80.4	69.2	83.4
Forest Acres city	1 599	781	757	16.1	3.5	7.4	2.6	2.5	6.4	8.6	81.4	66.2	83.6
Woodfield CDP	1 851	1 290	486	22.2	2.5	7.8	4.9	3.3	12.4	14.5	75.9	62.0	79.8
Dutch Fork CCD	7 373	5 380	1 628	14.7	2.4	5.1	3.1	1.7	5.8	9.7	82.0	68.1	84.3
Columbia city (part)	1 015	768	211	15.5	2.0	4.9	2.2	1.8	5.4	10.2	82.0	81.0	82.2
Irmo town (part)	839	655	116	12.9	1.9	4.0	3.0	1.4	4.1	9.6	83.6	67.8	86.3
Lake Murray of Richland CDP	439	231	170	15.2	3.6	5.8	6.2	2.9	5.3	7.5	79.2	67.8	80.6
St. Andrews CDP	3 549	2 582	836	17.6	3.2	6.4	3.7	2.3	7.5	11.1	79.9	64.4	83.1
Eastover CCD	1 595	1 184	360	30.8	4.9	12.5	7.0	6.0	18.6	20.6	64.8	52.2	70.8
Eastover town	232	199	24	28.6	2.3	10.4	6.9	2.3	16.0	21.2	55.7	45.8	62.4
Hopkins CCD	1 269	968	230	20.1	3.3	9.4	5.3	3.1	9.7	13.8	71.5	51.3	77.5
Horrell Hill CCD	1 885	1 455	331	17.8	2.6	5.7	3.6	1.5	6.5	14.0	75.1	65.2	77.6
Columbia city (part)	-	-	-	-	-	-	-	-	-	-	84.0	(X)	84.0
Pontiac CCD	6 317	4 983	873	15.8	2.1	4.7	3.8	1.6	6.6	11.9	78.1	65.8	80.7
Columbia city (part)	46	46	-	9.1	1.6	1.8	0.6	-	-	8.5	81.0	76.9	81.5
Dentsville CDP (part)	499	364	108	22.2	3.3	8.8	4.3	0.8	4.5	13.7	74.0	67.8	75.9
Saluda County	3 916	2 504	1 240	22.2	4.8	10.1	5.1	2.5	9.4	13.0	71.3	55.0	76.0
Batesburg-Leesville CCD	908	614	280	20.5	5.8	8.4	3.6	2.2	7.5	11.8	75.0	62.5	78.3
Batesburg-Leesville town (part)	168	121	41	27.5	5.4	13.9	3.9	4.6	11.7	16.5	60.8	54.1	63.9
Ridge Spring CCD	775	476	247	25.5	4.7	11.8	7.2	3.1	10.4	14.9	69.2	51.9	74.6
Monetta town (part)	10	4	6	15.4	4.6	9.2	7.7	3.1	15.1	4.7	94.4	50.0	100.0
Ridge Spring town	243	136	94	31.9	4.3	14.3	10.8	6.6	18.3	20.1	61.8	50.4	66.4
Ward town	39	23	16	33.9	3.5	13.9	3.5	4.3	11.0	18.9	44.9	53.8	42.9
Saluda CCD	1 672	1 049	545	22.0	4.4	11.1	5.5	2.8	10.5	13.4	69.9	52.8	74.8
Saluda town	588	366	202	20.5	4.6	11.5	6.0	3.9	10.5	12.1	65.5	43.5	71.5
Saluda River CCD	561	365	168	21.5	4.0	8.4	4.4	1.3	8.6	11.8	71.2	53.1	76.3
Spartanburg County	53 655	36 940	14 281	23.0	4.2	10.4	6.2	3.6	10.5	14.9	73.3	54.2	79.2
Boiling Springs CCD	2 847	2 076	589	18.4	3.5	7.4	4.3	2.2	6.8	12.7	75.5	56.4	80.1
Boiling Springs CDP	644	467	151	15.4	3.3	7.1	4.2	1.7	5.3	10.6	76.4	49.9	82.0
Valley Falls CDP (part)	135	82	53	17.4	7.1	6.8	3.5	2.2	6.6	10.5	76.8	63.4	79.3
Chesnee CCD	1 394	875	490	24.6	5.4	13.1	8.2	4.6	13.8	12.9	69.7	49.0	75.8
Chesnee city (part)	276	160	100	28.9	8.4	19.1	9.9	8.2	18.5	10.7	65.6	35.0	75.8
Cowpens CCD	1 263	795	371	30.0	6.4	16.2	11.2	6.2	13.9	19.1	63.4	31.1	76.6
Cowpens town	647	346	232	30.7	6.9	17.2	9.9	6.1	15.9	17.2	65.1	33.6	77.1
Enoree CCD	1 067	798	244	27.0	6.8	14.5	6.2	4.9	11.1	16.3	69.2	42.5	80.8
Fairmont Mills CCD	1 147	804	257	15.4	2.9	7.2	3.6	2.4	6.7	9.3	78.6	55.8	82.7
Reidville town (part)	17	17	-	45.9	-	45.9	45.9	45.9	45.9	27.0	54.1	-	100.0
Fingerville CCD	926	623	231	18.5	3.6	9.7	4.6	3.6	8.8	11.1	74.3	45.0	80.4
Gramling CCD	1 087	824	221	20.2	3.2	8.8	5.6	2.3	6.4	14.7	73.0	52.9	78.9
Campobello town (part)	-	-	-	(X)	(X)	(X)	(X)	(X)	(X)	(X)	(X)	(X)	(X)
Greer CCD	3 712	2 742	906	29.9	5.3	11.9	6.7	3.9	17.0	19.4	71.2	59.4	76.9
Duncan town (part)	11	11	-	40.7	-	40.7	-	-	-	-	100.0	100.0	100.0
Greer city (part)	1 724	1 297	384	36.7	6.6	14.7	8.4	4.6	22.8	23.4	64.8	57.5	69.7
Inman CCD	3 012	1 938	929	21.9	4.4	10.8	6.7	6.0	10.6	14.5	75.5	59.9	79.8
Inman city	512	349	149	28.9	6.5	11.1	6.9	5.1	13.2	21.2	72.4	63.6	76.5
Inman Mills CDP	468	97	371	43.8	9.9	37.8	23.7	27.5	31.6	16.0	76.4	38.1	85.6
Landrum CCD	1 709	1 163	507	25.3	4.2	13.4	6.6	3.8	11.2	14.9	71.0	48.8	79.2
Campobello town (part)	92	54	33	22.8	6.0	16.1	7.2	5.0	12.8	7.1	67.7	48.1	73.2
Landrum city	661	409	235	28.6	4.8	14.4	8.3	5.2	15.1	14.6	69.8	42.6	81.1
Mayo CCD	1 176	845	297	22.4	4.0	9.8	6.9	2.3	12.0	13.3	76.9	57.9	82.7
Mayo CDP	371	292	59	21.3	3.8	10.9	9.2	1.6	10.0	13.3	73.8	56.1	79.6
Pacolet CCD	1 398	935	415	26.5	4.5	13.1	5.6	2.8	10.1	19.2	65.4	38.7	75.7
Central Pacolet town	89	60	20	35.9	4.8	17.3	6.9	8.5	13.9	26.1	50.7	24.6	69.6
Pacolet town	762	520	216	29.3	5.2	13.6	8.0	3.1	12.6	21.2	62.9	38.8	74.1
Pauline CCD	1 486	1 067	343	19.6	4.0	10.1	4.5	3.5	7.9	12.8	73.4	49.6	79.8
Roebuck CDP (part)	52	42	10	34.7	11.3	23.3	7.3	11.3	16.7	25.2	54.2	50.0	56.9
Reidville CCD	1 470	1 076	308	23.3	3.0	7.5	5.5	2.2	11.9	18.2	79.7	67.4	83.5
Greer city (part)	102	94	-	25.1	-	-	2.0	-	22.5	29.4	90.8	100.0	86.8
Reidville town (part)	128	70	58	32.0	4.8	18.5	12.5	4.8	2.4	19.7	69.5	70.0	69.4
Spartanburg CCD	23 645	16 052	6 474	23.1	4.2	10.1	6.4	3.6	10.4	15.0	72.7	55.6	78.0
Roebuck CDP (part)	207	134	73	14.9	2.1	8.1	2.5	2.6	5.2	9.1	74.7	49.6	78.6
Saxon CDP	1 160	825	264	33.0	7.7	14.8	9.2	4.2	13.7	20.7	60.9	48.9	67.2
Southern Shops CDP	713	547	116	23.7	4.0	9.2	7.1	3.2	10.6	13.7	68.1	39.2	78.0
Spartanburg city	9 296	6 117	2 677	25.5	4.5	10.6	7.5	4.3	11.5	16.1	67.5	55.0	72.0
Valley Falls CDP (part)	419	329	82	14.7	2.0	6.7	2.5	2.1	4.9	9.5	80.5	74.2	81.8

Table 5. **Disability Status: 2000**—Con.

[Data based on a sample (except Tables 65-68). For information on confidentiality protection, coverage, sampling error, and nonsampling error, see Appendix G. For location of definitions, see "How to Use This Census Report"]

State County County Subdivision Place	Civilian noninstitutionalized population with a disability			Percent of civilian noninstitutionalized population with specified disability							Percent employed of civilian noninstitutionalized population 21 to 64 years		
				5 years and over					16 years and over, going outside the home	16 to 64 years, employment disability		Disability status	
	5 years and over	16 to 64 years	65 years and over	Any disability	Sensory	Physical	Mental	Self-care			Total	With a disability	No disability
Spartanburg County—Con.													
Wellford CCD	3 943	2 608	1 139	23.6	3.3	10.7	6.4	3.8	9.8	15.3	76.0	55.2	82.3
Duncan town (part)	666	454	149	25.3	4.5	9.7	7.9	3.0	12.6	14.0	72.2	49.4	80.3
Greer city (part)	-	-	-	(X)	(X)	(X)	(X)	(X)	(X)	(X)	(X)	(X)	(X)
Lyman town	568	273	267	22.0	5.4	13.0	6.8	6.9	11.0	10.2	81.4	41.9	88.6
Startex CDP	206	128	71	23.5	1.7	13.9	5.2	2.8	2.2	17.6	68.7	55.6	72.5
Wellford city	532	332	176	28.6	3.3	14.9	6.7	5.9	12.5	18.1	70.4	44.5	80.7
Woodruff CCD	2 373	1 719	560	24.2	4.9	11.7	7.4	3.8	11.7	16.4	72.3	49.8	80.2
Woodruff city	1 089	734	311	29.4	5.1	15.0	11.6	4.8	13.7	20.7	66.3	45.4	75.0
Sumter County	21 310	14 156	5 987	23.3	4.3	10.4	6.1	3.7	11.5	14.5	68.5	51.1	74.1
Privateer CCD	2 176	1 584	480	22.1	5.1	9.6	4.8	3.6	9.8	15.9	71.6	49.3	78.4
Lakewood CDP	510	339	127	21.1	5.5	10.3	5.0	2.6	6.1	11.6	72.0	44.3	79.2
Pinewood town (part)	44	22	22	12.5	3.7	5.7	3.4	1.4	5.3	5.8	76.9	42.1	81.6
Privateer CDP	471	364	98	24.0	6.1	12.7	4.1	5.7	10.3	21.5	69.2	47.6	77.1
Sumter city (part)	-	-	-	(X)	(X)	(X)	(X)	(X)	(X)	(X)	(X)	(X)	(X)
Rembert CCD	748	540	145	26.9	3.2	11.6	6.9	3.4	11.1	21.2	58.8	44.3	65.5
Rembert CDP	134	93	14	42.4	6.0	12.3	17.1	4.4	17.9	28.2	62.3	40.5	78.8
Shaw-Horatio CCD	3 427	2 362	899	20.4	3.7	9.0	5.1	3.2	11.8	14.2	64.3	51.7	67.9
Cherryvale CDP	353	307	39	17.1	2.6	5.2	3.2	0.8	9.0	13.7	55.0	51.4	56.0
Dalzell CDP (part)	133	71	53	14.3	3.1	6.4	2.9	3.2	7.6	8.8	72.4	69.7	72.7
Oakland CDP	245	163	65	21.7	3.0	10.2	4.8	1.5	10.3	15.1	74.2	68.1	76.3
Stateburg CDP	171	116	48	16.4	2.7	10.5	3.4	0.5	3.9	11.1	76.8	57.8	80.9
Sumter city (part)	684	350	281	18.4	5.5	7.2	5.2	4.7	18.9	10.6	56.5	45.5	58.7
Wedgewood CDP (part)	8	-	8	100.0	100.0	100.0	-	-	100.0	(X)	(X)	(X)	(X)
Shiloh CCD	597	378	213	23.7	3.4	10.7	8.4	4.1	12.4	13.7	65.2	50.3	70.2
Shiloh CDP	72	48	24	28.6	-	13.9	6.7	6.7	18.8	20.1	69.9	41.5	80.4
Sumter CCD	11 010	7 008	3 418	24.3	4.5	10.7	6.6	4.0	12.0	14.3	69.8	53.0	75.3
Cane Savannah CDP (part)	128	103	17	11.8	-	4.8	3.6	1.6	6.4	5.4	81.2	63.8	83.7
East Sumter CDP	372	278	76	31.9	5.5	9.0	10.1	8.5	16.2	18.1	65.3	47.4	74.3
Millwood CDP	197	99	98	22.8	6.6	5.8	5.3	3.1	9.2	11.1	90.0	88.2	90.4
Mulberry CDP	109	64	45	20.6	6.1	11.7	7.4	4.9	10.5	6.2	68.7	67.2	69.0
South Sumter CDP	1 005	709	253	32.7	5.8	13.9	9.8	5.4	20.2	20.6	60.9	51.5	66.9
Sumter city (part)	7 538	4 624	2 534	25.0	4.7	11.5	6.7	4.0	12.1	15.1	67.5	49.7	73.3
Sumter North CCD	774	502	211	18.9	3.7	7.5	4.2	2.3	10.0	11.9	75.2	58.3	79.0
Dalzell CDP (part)	178	140	38	17.6	1.7	5.3	2.2	1.5	9.2	13.0	73.0	48.4	78.5
Sumter city (part)	6	-	6	100.0	-	100.0	-	-	-	(X)	(X)	(X)	(X)
Sumter Northeast CCD	777	472	222	28.3	4.3	12.8	9.7	4.5	11.4	12.3	62.7	40.9	70.4
Mayesville town	313	195	74	32.9	4.1	14.9	11.7	5.9	13.8	17.3	56.9	40.9	65.6
Oswego CDP	9	-	9	10.6	10.6	10.6	-	-	11.7	-	100.0	(X)	100.0
Sumter Southeast CCD	905	658	214	24.0	5.0	10.2	3.7	2.7	12.0	16.8	72.2	53.6	79.1
Sumter city (part)	12	-	12	100.0	58.3	41.7	-	-	58.3	(X)	(X)	(X)	(X)
Sumter Southwest CCD	896	652	185	25.2	3.4	15.1	7.0	4.7	10.4	12.5	65.1	38.7	75.3
Cane Savannah CDP (part)	68	45	23	25.6	1.9	13.5	3.4	3.4	9.0	11.5	66.2	47.5	73.1
Pinewood town (part)	9	7	2	33.3	7.4	18.5	22.2	-	42.9	33.3	66.7	42.9	100.0
Wedgewood CDP (part)	327	242	78	24.3	2.9	16.8	5.1	5.1	11.9	13.0	68.4	36.3	80.5
Union County	7 399	4 800	2 366	26.6	6.0	13.8	7.9	4.8	12.4	16.4	69.7	45.9	78.4
Carlisle CCD	426	303	112	22.0	3.4	11.0	4.4	2.8	12.1	17.7	65.2	36.8	74.5
Carlisle town	94	72	17	21.4	3.2	7.3	5.0	3.2	11.1	19.3	63.1	34.3	72.7
Cross Keys CCD	302	192	105	25.8	6.0	16.6	7.4	2.9	11.1	12.3	62.2	29.7	72.2
Jonesville CCD	832	550	244	24.3	6.1	13.4	8.0	4.4	8.6	13.6	67.6	33.5	78.3
Jonesville town	294	164	125	33.3	8.0	22.4	9.7	5.7	14.9	19.0	63.8	28.6	79.9
Lockhart CCD	670	462	198	28.0	5.9	13.0	8.4	3.2	12.9	18.9	73.2	46.7	84.3
Lockhart town	11	11	-	31.4	11.4	11.4	20.0	5.7	-	14.3	67.9	18.2	100.0
Union CCD	4 794	3 025	1 615	28.2	6.6	14.8	8.5	5.6	14.1	17.4	69.5	48.5	78.0
Buffalo CDP	374	265	109	27.3	3.9	15.0	6.2	5.0	11.0	18.5	73.0	46.8	83.0
Monarch Mill CDP	635	437	174	34.0	4.7	15.7	9.2	7.7	22.1	23.2	68.5	49.6	79.0
Union city	2 139	1 280	774	26.4	6.9	14.9	8.1	5.0	12.3	13.9	67.0	39.7	76.9
West Springs CCD	375	268	92	20.0	3.6	8.1	5.2	4.5	5.2	11.8	79.1	63.6	83.2
Williamsburg County	10 070	7 351	2 241	29.3	4.8	11.2	6.7	4.1	14.2	21.2	60.5	49.1	66.3
Cades CCD	866	640	176	34.8	4.1	13.2	7.2	5.3	19.1	24.6	55.9	43.4	63.5
Greeleyville CCD	792	545	206	32.5	5.6	12.4	7.6	4.7	12.8	24.9	60.8	59.8	61.4
Greeleyville town	99	66	25	24.1	3.2	7.5	3.9	2.2	15.9	15.2	61.8	51.7	65.2
Hemingway CCD	1 199	856	308	24.1	4.2	9.6	4.8	2.9	8.8	15.8	64.1	49.9	69.0
Hemingway town	98	50	44	20.0	4.9	11.8	5.1	4.1	7.1	7.7	73.3	51.1	77.5
Stuckey town	53	25	19	22.7	11.6	8.6	3.4	2.6	10.4	11.2	75.4	56.0	80.4
Indian CCD	454	362	76	25.4	4.4	10.6	4.9	3.1	12.0	18.5	60.9	50.7	65.5
Kingstree CCD	3 975	2 864	843	29.5	4.2	10.6	7.1	4.3	16.1	20.1	60.2	47.2	66.8
Kingstree town	778	482	233	27.2	3.0	10.1	6.6	5.8	14.3	14.9	59.8	43.4	66.2
Lane CCD	1 155	916	216	32.9	3.5	13.7	5.4	4.1	13.3	30.1	57.3	56.7	57.8
Lane town	188	126	57	33.9	4.2	12.6	7.8	6.5	15.0	28.6	63.3	62.4	64.0
Nesmith CCD	1 029	750	250	30.5	8.4	13.1	9.6	3.9	14.2	21.0	60.2	42.1	69.8
Trio CCD	600	418	166	25.6	5.7	9.3	5.8	4.3	14.2	20.8	64.3	48.8	70.4
Andrews town (part)	5	5	-	21.7	17.4	-	-	4.3	-	4.3	81.3	100.0	72.7
York County	30 084	21 007	7 239	19.8	3.9	8.0	4.8	2.5	7.6	13.4	76.3	61.9	79.9
Clover CCD	4 216	2 929	985	19.5	3.5	7.9	5.2	2.8	8.6	13.1	75.4	56.8	80.1
Clover town	1 009	625	298	26.8	5.9	11.2	8.3	5.4	12.0	15.8	74.1	55.0	80.6
Lake Wylie CDP	243	147	83	7.9	1.8	3.1	1.9	0.2	1.9	4.1	75.3	63.9	76.2
Fort Mill CCD	4 079	2 913	940	17.2	4.2	7.3	4.4	1.7	5.1	11.6	80.0	64.1	83.4
Fort Mill town	1 239	863	306	17.5	3.8	7.9	5.2	2.6	5.3	11.3	78.0	56.9	82.6
Riverview CDP	124	66	22	13.9	3.6	9.2	5.5	-	2.6	6.9	74.2	36.7	78.5
Tega Cay city	467	313	117	12.9	3.0	4.3	2.8	-	3.6	9.0	85.2	74.1	86.8
Hickory Grove CCD	859	626	205	22.1	3.2	10.2	4.5	4.0	8.1	14.6	72.0	58.5	76.0
Hickory Grove town	74	62	12	22.6	2.4	10.1	2.8	3.4	13.9	16.1	70.8	48.9	76.9
Sharon town	113	77	30	28.8	6.1	16.3	7.1	4.1	7.1	19.8	69.8	55.6	76.5
Smyrna town (part)	16	15	1	22.5	1.4	2.8	4.2	1.4	14.5	17.0	60.5	33.3	75.0
McConnells CCD	655	455	138	20.1	5.0	8.3	6.6	2.3	7.1	12.6	74.9	58.2	79.2
McConnells town	86	58	28	29.3	5.8	12.2	6.8	6.1	16.1	24.4	79.9	60.3	87.9
Rock Hill CCD	15 971	11 050	4 014	19.7	3.6	7.8	4.6	2.6	7.9	13.5	75.9	63.4	79.0
India Hook CDP	316	187	99	22.1	6.4	8.0	4.1	3.4	5.3	15.6	84.7	60.5	90.0
Lesslie CDP	383	253	107	17.0	6.0	7.8	4.9	3.1	7.7	6.5	81.5	63.9	84.8
Newport CDP	585	374	116	15.0	1.9	6.0	4.8	2.2	5.6	8.4	80.1	52.0	84.6

Table 5. **Disability Status: 2000**—Con.

[Data based on a sample (except Tables 65-68). For information on confidentiality protection, coverage, sampling error, and nonsampling error, see Appendix G.
For location of definitions, see "How to Use This Census Report"]

State **County** **County Subdivision** **Place**	Civilian noninstitutionalized population with a disability			Percent of civilian noninstitutionalized population with specified disability							Percent employed of civilian noninstitutionalized population 21 to 64 years		
				5 years and over					16 years and over, going outside the home	16 to 64 years, employment disability		Disability status	
	5 years and over	16 to 64 years	65 years and over	Any disability	Sensory	Physical	Mental	Self-care			Total	With a disability	No disability
York County—Con.													
Rock Hill CCD—Con.													
Rock Hill city	9 799	6 862	2 419	21.3	3.5	8.1	4.6	2.9	9.0	15.1	74.6	64.5	77.4
York CCD	4 304	3 034	957	23.3	4.9	9.7	6.0	2.7	8.1	15.6	75.5	60.6	80.4
York city	1 823	1 258	498	28.6	6.2	12.2	6.6	3.7	12.6	21.1	72.4	57.1	79.5

Table 6. **Disability Status: 2000**

[Data based on a sample (except Tables 65-68). For information on confidentiality protection, coverage, sampling error, and nonsampling error, see Appendix G.
For location of definitions, see "How to Use This Census Report"]

State County Place	Civilian noninstitutionalized population with a disability			Percent of civilian noninstitutionalized population with specified disability							Percent employed of civilian noninstitutionalized population 21 to 64 years		
				5 years and over					16 years and over, going outside the home	16 to 64 years, employment disability		Disability status	
	5 years and over	16 to 64 years	65 years and over	Any disability	Sensory	Physical	Mental	Self-care			Total	With a disability	No disability
The State	**810 857**	**557 200**	**213 448**	**22.2**	**4.1**	**9.6**	**5.6**	**3.2**	**9.9**	**14.3**	**72.2**	**55.5**	**77.1**
COUNTY													
Abbeville County	5 900	3 911	1 742	24.4	4.8	11.3	6.5	3.6	12.4	16.7	71.1	50.0	78.1
Aiken County	28 289	18 531	8 005	21.5	4.4	9.7	5.7	3.1	9.0	13.0	71.7	52.9	76.8
Allendale County	2 516	1 599	694	27.1	5.2	11.0	7.7	5.1	14.7	16.9	57.6	42.6	63.5
Anderson County	36 112	23 941	10 431	23.6	4.5	11.4	6.2	3.6	10.3	15.2	72.7	54.2	78.5
Bamberg County	5 012	3 428	1 237	32.5	5.1	12.5	7.4	4.2	19.7	17.6	59.6	41.5	68.9
Barnwell County	6 286	4 299	1 554	29.1	4.6	11.9	6.6	5.4	15.1	18.7	67.0	54.2	72.6
Beaufort County	18 090	11 859	5 108	17.6	3.4	6.8	4.0	2.3	6.7	11.7	69.3	59.0	71.5
Berkeley County	28 611	21 349	5 477	23.0	4.1	9.3	5.6	3.1	11.0	15.5	71.9	57.3	76.8
Calhoun County	3 582	2 511	910	25.4	4.6	11.0	6.0	4.1	12.6	16.9	68.2	52.4	74.0
Charleston County	59 609	40 712	15 803	21.1	3.6	8.5	5.3	2.8	9.2	13.2	72.0	57.0	75.9
Cherokee County	13 102	9 183	3 399	27.1	5.4	12.2	6.7	4.4	12.0	18.8	70.3	54.2	76.6
Chester County	8 442	6 069	1 982	26.8	4.4	10.9	5.2	3.7	12.3	18.7	69.9	56.2	75.5
Chesterfield County	9 634	6 715	2 499	24.5	4.2	11.1	6.5	3.0	10.7	15.4	66.6	46.9	73.5
Clarendon County	8 324	5 893	2 117	28.6	4.2	11.3	7.4	4.4	13.3	20.8	62.8	51.6	68.1
Colleton County	9 389	6 267	2 644	26.6	5.0	13.1	7.5	4.5	11.6	15.9	63.6	44.3	70.9
Darlington County	16 184	11 529	3 982	26.1	4.7	11.3	6.3	3.8	12.0	17.3	67.7	52.8	73.5
Dillon County	7 985	5 792	1 840	28.4	4.9	12.4	6.3	4.1	12.8	20.2	66.6	53.6	72.7
Dorchester County	17 497	12 619	3 703	20.1	3.7	8.7	5.5	2.8	8.2	12.8	73.9	57.0	78.5
Edgefield County	4 546	3 250	1 131	22.0	3.7	9.3	4.8	3.4	10.7	13.7	68.3	54.6	72.5
Fairfield County	5 351	3 717	1 368	24.8	3.2	9.7	5.7	3.5	12.1	17.3	69.2	59.4	72.7
Florence County	27 430	19 376	6 902	23.8	4.3	10.1	5.9	3.4	11.4	15.2	70.1	51.5	76.3
Georgetown County	11 328	7 517	3 399	21.8	4.2	9.4	5.0	3.1	10.8	14.2	68.0	50.7	73.0
Greenville County	65 705	43 240	18 710	18.8	3.6	8.2	5.3	2.7	8.1	11.1	75.5	56.5	79.6
Greenwood County	13 533	8 718	4 272	22.4	4.0	10.1	5.1	3.5	10.1	14.4	74.2	56.2	79.3
Hampton County	4 422	2 976	1 279	24.2	4.8	11.0	5.3	3.4	11.9	15.6	66.8	48.2	73.4
Horry County	42 673	30 203	10 874	23.2	4.0	9.7	4.7	2.9	9.2	16.2	74.1	62.7	77.6
Jasper County	5 073	3 706	1 156	28.4	5.9	10.7	6.5	3.9	14.4	20.7	71.6	62.6	75.9
Kershaw County	11 376	7 657	3 097	23.3	4.4	9.8	5.8	3.4	10.5	15.6	75.4	61.8	79.5
Lancaster County	12 852	8 741	3 503	23.1	4.2	10.2	5.3	3.0	10.7	14.9	73.9	54.7	79.9
Laurens County	17 334	11 858	4 624	27.2	5.1	12.6	7.2	4.1	12.1	17.6	70.8	52.6	77.9
Lee County	3 938	2 615	1 125	23.0	4.6	10.7	6.1	4.0	11.8	15.0	66.1	45.5	72.6
Lexington County	36 632	25 161	9 311	18.4	3.6	7.9	4.8	2.4	7.3	11.2	78.0	61.1	81.7
McCormick County	2 441	1 721	663	29.9	4.7	12.0	6.9	4.2	15.7	21.7	63.1	53.6	67.7
Marion County	8 633	6 063	2 183	26.4	4.5	12.2	6.9	4.5	13.0	18.0	64.6	49.5	70.7
Marlboro County	6 726	4 674	1 806	26.7	5.0	12.9	6.5	4.6	12.8	17.4	66.5	47.4	74.4
Newberry County	8 738	5 762	2 705	26.1	5.0	10.8	5.3	4.1	12.6	17.9	70.2	54.3	75.8
Oconee County	14 951	9 877	4 419	24.2	5.1	11.8	6.1	3.3	9.9	15.1	70.4	51.7	76.3
Orangeburg County	21 379	14 972	5 509	25.3	4.6	10.6	5.9	3.4	12.9	16.1	65.7	50.1	71.5
Pickens County	20 605	14 074	5 520	19.9	3.9	9.1	5.6	2.6	7.9	12.1	73.3	57.8	77.2
Richland County	54 193	38 357	13 411	19.2	3.2	7.7	4.9	2.8	8.7	12.3	75.2	59.6	79.0
Saluda County	3 916	2 504	1 240	22.2	4.8	10.1	5.1	2.5	9.4	13.0	71.3	55.0	76.0
Spartanburg County	53 655	36 940	14 281	23.0	4.2	10.4	6.2	3.6	10.5	14.9	73.3	54.2	79.2
Sumter County	21 310	14 156	5 987	23.3	4.3	10.4	6.1	3.7	11.5	14.5	68.5	51.1	74.1
Union County	7 399	4 800	2 366	26.6	6.0	13.8	7.9	4.8	12.4	16.4	69.7	45.9	78.4
Williamsburg County	10 070	7 351	2 241	29.3	4.8	11.2	6.7	4.1	14.2	21.2	60.5	49.1	66.3
York County	30 084	21 007	7 239	19.8	3.9	8.0	4.8	2.5	7.6	13.4	76.3	61.9	79.9
PLACE													
Abbeville city, Abbeville County	1 375	801	504	26.4	5.8	12.9	7.6	3.8	15.9	18.7	73.2	48.6	81.4
Aiken city, Aiken County	4 556	2 755	1 552	19.7	4.9	8.9	5.1	2.6	8.7	10.1	72.2	52.8	76.6
Allendale town, Allendale County	1 121	651	296	30.3	6.0	12.0	9.6	6.0	14.3	18.8	52.3	41.3	56.9
Anderson city, Anderson County	6 279	3 803	2 285	27.7	5.3	13.8	7.8	5.1	13.3	17.8	68.2	54.6	73.4
Andrews town	760	503	215	26.0	4.9	12.3	6.5	4.4	12.5	15.8	57.7	39.2	64.9
Georgetown County (part)	755	498	215	26.0	4.8	12.4	6.5	4.4	12.6	15.9	57.4	38.5	64.8
Williamsburg County (part)	5	5	-	21.7	17.4	-	-	4.3	-	4.3	81.3	100.0	72.7
Antreville CDP, Abbeville County	14	14	-	14.4	-	14.4	6.2	6.2	7.1	10.1	54.4	-	66.2
Arcadia Lakes town, Richland County	117	57	59	13.4	2.9	9.0	3.0	1.1	3.2	6.8	79.1	60.0	81.5
Arial CDP, Pickens County	525	318	202	22.0	7.0	10.9	5.2	5.2	11.6	11.5	75.0	50.7	81.1
Atlantic Beach town, Horry County	87	71	14	25.4	2.0	5.2	3.8	1.2	6.2	23.5	81.3	80.3	81.8
Awendaw town, Charleston County	338	198	100	29.5	5.6	9.9	7.6	3.2	10.8	15.7	62.7	59.2	64.1
Aynor town, Horry County	124	83	41	23.0	4.5	11.7	5.9	4.5	13.3	19.9	68.9	52.4	75.1
Bamberg town, Bamberg County	1 042	601	375	31.0	5.5	14.8	7.6	3.7	14.2	10.0	59.3	30.5	71.2
Barnwell city, Barnwell County	1 399	839	373	29.3	4.5	12.4	6.3	6.8	13.4	16.6	71.5	57.4	77.1
Batesburg-Leesville town	1 476	891	499	27.5	5.9	10.6	8.0	4.4	13.9	16.8	73.8	55.6	80.6
Lexington County (part)	1 308	770	458	27.5	6.0	10.1	8.5	4.4	14.1	16.8	75.5	55.8	82.6
Saluda County (part)	168	121	41	27.5	5.4	13.9	3.9	4.6	11.7	16.5	60.8	54.1	63.9
Beaufort city, Beaufort County	1 805	1 027	627	18.8	4.0	9.3	5.6	2.4	6.7	8.6	73.5	55.1	77.0
Belton city, Anderson County	1 070	615	414	26.5	7.8	13.7	6.4	3.5	12.6	15.5	73.1	47.9	82.1
Belvedere CDP, Aiken County	1 074	648	361	20.9	4.8	11.0	4.7	3.5	7.4	13.5	72.4	50.0	77.5
Bennettsville city, Marlboro County	2 005	1 326	614	27.1	5.1	13.4	6.0	4.8	14.5	19.2	65.7	40.6	76.5
Berea CDP, Greenville County	2 955	2 131	730	22.7	4.5	9.6	5.9	2.6	8.9	13.4	72.7	51.7	79.3
Bethune town, Kershaw County	61	23	38	19.4	3.5	12.4	3.8	4.4	10.0	5.8	81.3	50.0	85.6
Bishopville city, Lee County	719	460	243	21.9	4.8	12.0	6.1	5.1	11.0	14.9	61.6	35.3	69.8
Blacksburg town, Cherokee County	543	359	180	31.2	6.9	15.6	8.0	5.9	14.7	20.5	65.8	53.5	71.7
Blackville town, Barnwell County	970	723	219	35.3	6.2	12.2	7.5	3.7	18.9	23.1	57.9	53.1	61.2
Blenheim town, Marlboro County	32	21	11	28.3	7.1	18.6	8.0	11.5	8.7	19.4	59.7	19.0	78.3
Bluffton town, Beaufort County	299	222	71	23.5	5.6	10.6	3.1	2.7	14.6	16.7	76.7	51.8	84.0
Blythewood town	22	9	13	15.6	5.0	7.1	0.7	2.1	5.7	5.9	82.7	88.9	82.0
Fairfield County (part)	-	-	-	(X)	(X)	(X)	(X)	(X)	(X)	(X)	(X)	(X)	(X)
Richland County (part)	22	9	13	15.6	5.0	7.1	0.7	2.1	5.7	5.9	82.7	88.9	82.0

Table 6. **Disability Status: 2000**—Con.

[Data based on a sample (except Tables 65-68). For information on confidentiality protection, coverage, sampling error, and nonsampling error, see Appendix G.
For location of definitions, see "How to Use This Census Report"]

State County Place	Civilian noninstitutionalized population with a disability			Percent of civilian noninstitutionalized population with specified disability							Percent employed of civilian noninstitutionalized population 21 to 64 years		
				5 years and over					16 years and over, going outside the home	16 to 64 years, employment disability		Disability status	
	5 years and over	16 to 64 years	65 years and over	Any disability	Sensory	Physical	Mental	Self-care			Total	With a disability	No disability
PLACE—Con.													
Boiling Springs CDP, Spartanburg County	644	467	151	15.4	3.3	7.1	4.2	1.7	5.3	10.6	76.4	49.9	82.0
Bonneau town, Berkeley County	96	60	33	27.7	5.2	15.9	4.6	7.5	16.0	18.5	71.5	55.0	78.2
Bowman town, Orangeburg County	320	201	107	29.1	4.1	10.9	6.9	1.9	19.4	17.3	62.3	53.0	65.9
Bradley CDP, Greenwood County	36	24	6	37.5	14.6	8.3	6.3	16.7	12.2	30.0	56.3	-	80.4
Branchville town, Orangeburg County	291	195	87	29.2	5.6	15.8	5.1	2.7	16.9	19.1	62.0	26.5	77.7
Briarcliffe Acres town, Horry County	137	110	25	30.5	2.4	4.5	1.3	1.1	1.5	42.0	71.2	87.6	58.7
Brookdale CDP, Orangeburg County	1 099	749	295	25.6	3.6	11.7	7.4	3.9	14.0	17.3	61.8	44.4	68.6
Brunson town, Hampton County	126	87	36	22.6	4.5	9.9	6.5	1.6	7.8	14.6	65.7	43.5	73.8
Bucksport CDP, Horry County	287	238	49	31.7	7.1	7.3	5.6	6.0	20.3	34.2	57.6	61.1	55.5
Buffalo CDP, Union County	374	265	109	27.3	3.9	15.0	6.2	5.0	11.0	18.5	73.0	46.8	83.0
Burnettown town, Aiken County	642	424	182	26.7	5.3	14.0	8.4	4.7	11.5	15.0	66.3	46.6	72.8
Burton CDP, Beaufort County	1 300	959	216	21.3	4.1	9.2	6.5	2.9	7.3	12.2	72.6	53.2	77.6
Calhoun Falls town, Abbeville County	544	342	182	25.7	4.2	12.8	7.5	5.4	12.8	14.3	62.6	37.2	71.2
Camden city, Kershaw County	1 474	763	659	24.3	4.6	11.5	7.6	4.0	11.4	14.9	78.0	61.3	82.5
Cameron town, Calhoun County	106	51	49	23.6	4.7	12.0	8.4	6.7	11.7	11.9	74.8	56.9	79.2
Campobello town, Spartanburg County	92	54	33	22.8	6.0	16.1	7.2	5.0	12.8	7.1	67.7	48.1	73.2
Cane Savannah CDP, Sumter County	196	148	40	14.5	0.4	6.5	3.5	1.9	6.9	6.5	78.8	59.0	82.2
Carlisle town, Union County	94	72	17	21.4	3.2	7.3	5.0	3.2	11.1	19.3	63.1	34.3	72.7
Cayce city, Lexington County	2 187	1 362	707	19.5	4.2	10.8	6.0	2.6	7.8	9.3	75.1	44.6	82.2
Centerville CDP, Anderson County	1 009	733	252	20.1	3.8	7.8	2.8	2.2	7.3	16.2	80.6	71.1	83.2
Central town, Pickens County	624	407	203	19.0	3.0	7.5	5.3	1.7	7.2	8.6	70.8	63.7	72.2
Central Pacolet town, Spartanburg County	89	60	20	35.9	4.8	17.3	6.9	8.5	13.9	26.1	50.7	24.6	69.6
Chapin town, Lexington County	82	39	39	14.2	4.0	6.9	8.0	3.5	6.1	4.7	85.6	58.8	88.3
Charleston city	17 480	11 143	5 627	19.5	3.8	8.3	5.2	2.7	8.8	10.4	72.1	52.1	76.5
Berkeley County (part)	85	40	22	8.0	-	2.0	2.9	-	2.6	2.6	84.6	60.0	86.1
Charleston County (part)	17 395	11 103	5 605	19.7	3.8	8.4	5.3	2.8	8.9	10.5	71.9	52.1	76.3
Cheraw town, Chesterfield County	1 463	950	399	28.9	5.3	12.5	10.0	3.7	14.3	16.7	61.1	41.0	69.8
Cherryvale CDP, Sumter County	353	307	39	17.1	2.6	5.2	3.2	0.8	9.0	13.7	55.0	51.4	56.0
Chesnee city	276	160	100	28.9	8.4	19.1	9.9	8.2	18.5	10.7	65.6	35.0	75.8
Cherokee County (part)	-	-	-	(X)	(X)	(X)	(X)	(X)	(X)	(X)	(X)	(X)	(X)
Spartanburg County (part)	276	160	100	28.9	8.4	19.1	9.9	8.2	18.5	10.7	65.6	35.0	75.8
Chester city, Chester County	1 854	1 366	397	31.7	4.7	11.4	5.2	4.7	17.7	25.2	67.1	56.4	73.2
Chesterfield town, Chesterfield County	277	159	108	23.0	4.6	14.1	8.1	6.1	11.9	13.8	70.0	48.3	76.6
City View CDP, Greenville County	373	262	91	32.2	1.7	12.8	10.1	3.7	16.5	21.9	68.0	48.6	77.2
Clarks Hill CDP, McCormick County	124	100	21	29.0	4.4	4.9	6.3	3.5	13.1	24.0	75.5	75.0	75.8
Clearwater CDP, Aiken County	855	556	245	21.7	4.3	11.0	6.0	2.9	7.8	13.6	70.1	54.3	74.8
Clemson city	1 817	1 248	517	15.8	2.5	5.6	4.1	1.3	4.9	9.0	68.2	70.6	67.8
Anderson County (part)	23	-	23	56.1	56.1	26.8	-	-	-	(X)	(X)	(X)	(X)
Pickens County (part)	1 794	1 248	494	15.6	2.3	5.5	4.1	1.3	5.0	9.0	68.2	70.6	67.8
Clinton city, Laurens County	2 008	1 343	568	28.1	7.5	14.5	8.5	5.5	13.2	14.5	63.3	42.3	73.4
Clio town, Marlboro County	231	171	49	30.6	4.6	14.2	6.8	4.0	10.7	26.8	65.6	42.0	80.5
Clover town, York County	1 009	625	298	26.8	5.9	11.2	8.3	5.4	12.0	15.8	74.1	55.0	80.6
Cokesbury CDP, Greenwood County	94	70	24	36.3	-	9.3	6.9	3.9	34.4	29.5	71.3	73.7	69.9
Columbia city	19 652	13 289	5 666	20.5	3.9	9.0	5.8	3.4	9.4	11.5	71.0	54.3	75.2
Lexington County (part)	10	10	-	3.4	-	3.4	-	-	-	-	89.8	-	93.4
Richland County (part)	19 642	13 279	5 666	20.5	3.9	9.0	5.9	3.4	9.4	11.6	71.0	54.4	75.2
Conway city, Horry County	2 771	1 831	807	25.6	4.3	11.6	7.1	3.9	13.1	16.8	68.6	49.4	75.4
Cope town, Orangeburg County	20	12	4	17.1	5.1	3.4	9.4	2.6	10.0	3.0	58.1	-	69.2
Cordova town, Orangeburg County	50	44	6	30.3	6.1	12.1	3.0	3.0	19.8	13.0	66.7	30.6	84.7
Coronaca CDP, Greenwood County	24	24	-	12.3	-	4.6	4.1	-	8.2	-	56.3	-	62.5
Cottageville town, Colleton County	195	123	65	29.6	6.5	18.7	5.3	4.9	7.6	16.4	73.9	67.2	76.7
Coward town, Florence County	184	133	31	30.7	7.2	15.5	9.8	4.5	13.6	19.4	61.8	56.8	64.3
Cowpens town, Spartanburg County	647	346	232	30.7	6.9	17.2	9.9	6.1	15.9	17.2	65.1	33.6	77.1
Cross Hill town, Laurens County	173	136	24	29.7	5.7	11.0	8.6	4.5	14.9	24.8	71.3	57.9	78.5
Dalzell CDP, Sumter County	311	211	91	16.0	2.4	5.9	2.5	2.3	8.4	11.0	72.7	55.8	75.6
Darlington city, Darlington County	1 815	1 185	574	28.6	5.1	12.7	7.0	3.6	13.7	20.7	69.8	62.2	73.2
Denmark city, Bamberg County	1 148	756	289	36.8	4.8	14.1	8.7	4.8	25.0	20.7	57.6	39.9	69.2
Dentsville CDP, Richland County	2 559	1 799	651	22.6	3.8	9.9	5.4	3.0	9.8	14.0	79.1	68.9	81.9
Dillon city, Dillon County	1 612	1 082	494	28.0	5.4	13.8	6.1	5.0	12.5	17.9	68.0	50.3	75.7
Donalds town, Abbeville County	61	29	28	20.3	8.3	13.3	4.7	5.3	10.9	10.3	74.7	38.5	81.6
Due West town, Abbeville County	171	106	60	15.9	3.0	7.4	4.9	1.8	6.0	6.7	65.7	51.1	68.8
Duncan town, Spartanburg County	677	465	149	25.5	4.5	10.0	7.8	2.9	12.5	13.9	72.5	50.7	80.5
Dunean CDP, Greenville County	1 121	746	334	28.6	6.3	13.3	6.3	3.9	11.8	18.2	72.9	54.0	80.5
Easley city, Pickens County	3 773	2 309	1 266	22.6	3.8	11.3	5.5	3.3	9.9	13.7	75.9	55.5	81.2
East Gaffney CDP, Cherokee County	1 004	722	274	32.3	5.9	14.2	8.5	4.3	15.3	24.3	66.3	58.9	70.0
Eastover town, Richland County	232	199	24	28.6	2.3	10.4	6.9	2.3	16.0	21.2	55.7	45.8	62.4
East Sumter CDP, Sumter County	372	278	76	31.9	5.5	9.0	10.1	8.5	16.2	18.1	65.3	47.4	74.3
Edgefield town, Edgefield County	692	361	302	28.5	6.6	13.9	6.4	4.7	14.7	12.0	65.3	49.7	70.9
Edisto CDP, Orangeburg County	677	524	138	27.2	4.0	9.3	4.8	2.5	11.8	20.7	65.9	51.3	73.3
Edisto Beach town, Colleton County	102	56	43	15.9	3.0	10.0	4.8	3.1	5.4	10.5	65.7	50.0	68.5
Ehrhardt town, Bamberg County	159	95	62	25.7	5.3	15.3	6.8	6.6	15.9	12.6	61.3	43.2	67.4
Elgin town, Kershaw County	115	70	41	14.7	3.3	7.7	3.1	3.3	6.6	7.9	76.3	44.3	81.0
Elgin CDP, Lancaster County	528	345	109	24.3	4.3	9.2	7.2	2.4	6.2	13.0	80.2	72.3	82.6
Elko town, Barnwell County	53	34	13	29.0	-	5.5	7.7	4.4	14.5	22.2	76.3	70.6	78.6
Elloree town, Orangeburg County	211	121	84	28.5	6.6	14.4	7.2	5.1	15.7	15.9	65.9	34.2	79.7
Estill town, Hampton County	513	343	148	22.6	4.8	10.6	5.5	4.0	11.4	14.8	60.5	41.8	67.2
Eureka Mill CDP, Chester County	519	404	93	31.0	4.7	12.6	7.2	5.1	16.9	21.0	61.9	52.7	67.1
Eutawville town, Orangeburg County	84	55	22	25.0	10.4	11.0	7.1	2.4	9.6	10.8	50.8	25.0	60.6
Fairfax town, Allendale County	475	325	138	25.5	5.6	11.8	5.9	5.9	15.0	15.1	49.9	30.8	57.5
Five Forks CDP, Greenville County	663	495	92	9.1	2.8	3.6	2.6	1.8	3.2	5.8	77.4	61.5	79.1
Florence city, Florence County	6 504	4 395	1 823	23.6	4.4	9.7	6.1	3.4	11.5	14.8	72.4	51.7	79.1
Folly Beach city, Charleston County	274	166	100	13.9	4.2	6.4	3.9	1.8	3.9	6.4	79.3	42.4	83.4

Table 6. **Disability Status: 2000**—Con.

[Data based on a sample (except Tables 65-68). For information on confidentiality protection, coverage, sampling error, and nonsampling error, see Appendix G.
For location of definitions, see "How to Use This Census Report"]

State County Place	Civilian noninstitutionalized population with a disability			Percent of civilian noninstitutionalized population with specified disability							Percent employed of civilian noninstitutionalized population 21 to 64 years		
				5 years and over					16 years and over, going outside the home	16 to 64 years, employment disability		Disability status	
	5 years and over	16 to 64 years	65 years and over	Any disability	Sensory	Physical	Mental	Self-care			Total	With a disability	No disability
PLACE—Con.													
Forest Acres city, Richland County	1 599	781	757	16.1	3.5	7.4	2.6	2.5	6.4	8.6	81.4	66.2	83.6
Forestbrook CDP, Horry County	533	412	106	17.8	4.6	8.0	5.3	2.9	7.2	11.0	80.5	61.2	85.2
Fort Lawn town, Chester County	223	180	34	29.4	3.8	10.7	5.1	3.2	9.3	22.1	69.1	59.4	74.4
Fort Mill town, York County	1 239	863	306	17.5	3.8	7.9	5.2	2.6	5.3	11.3	78.0	56.9	82.6
Fountain Inn city	1 223	785	367	22.5	2.9	11.3	6.8	4.1	12.4	12.3	78.6	54.3	84.8
Greenville County (part)	921	550	309	21.9	2.3	10.9	6.0	4.6	12.8	12.7	82.3	58.1	87.9
Laurens County (part)	302	235	58	24.7	4.8	12.6	9.5	2.5	10.8	11.1	64.8	44.5	72.2
Furman town, Hampton County	74	43	25	28.9	4.3	16.0	7.4	5.9	13.1	15.1	59.7	27.9	74.7
Gaffney city, Cherokee County	3 272	2 095	1 092	27.9	5.1	14.1	6.9	6.4	15.7	18.3	69.5	52.1	76.0
Gantt CDP, Greenville County	3 167	2 217	784	24.3	3.8	10.4	5.9	3.5	13.9	17.8	69.3	53.2	74.9
Garden City CDP, Horry County	2 083	1 038	1 027	23.3	5.2	10.6	3.3	2.3	7.7	16.5	73.9	69.6	75.0
Gaston town, Lexington County	277	193	71	23.4	5.9	12.6	6.5	4.6	9.8	16.3	70.9	51.4	77.4
Gayle Mill CDP, Chester County	357	268	67	33.1	4.7	11.3	4.9	5.3	26.9	18.6	55.1	36.9	65.7
Georgetown city, Georgetown County	2 159	1 418	650	26.7	4.5	11.7	6.7	4.8	15.5	18.6	68.3	44.6	78.2
Gifford town, Hampton County	93	74	9	26.3	3.7	10.5	5.7	2.0	14.3	20.6	41.5	26.2	48.6
Gilbert town, Lexington County	53	34	11	12.6	3.1	6.9	5.0	1.9	2.1	7.5	82.6	69.0	84.3
Gloverville CDP, Aiken County	775	572	177	31.9	8.2	15.2	10.9	5.2	15.0	21.2	64.0	42.2	74.9
Golden Grove CDP, Greenville County	477	325	110	20.4	4.8	12.0	6.2	1.8	7.4	12.9	75.9	39.7	85.8
Goose Creek city	4 116	3 197	578	18.7	3.5	6.9	4.4	2.3	8.3	13.2	74.7	65.5	77.2
Berkeley County (part)	4 116	3 197	578	18.7	3.5	6.9	4.4	2.3	8.3	13.2	74.7	65.5	77.2
Charleston County (part)	-	-	-	(X)	(X)	(X)	(X)	(X)	(X)	(X)	(X)	(X)	(X)
Govan town, Bamberg County	33	22	11	50.8	12.3	15.4	13.8	12.3	33.3	16.7	45.9	40.9	53.3
Gray Court town, Laurens County	311	238	62	31.5	4.2	12.4	5.8	2.6	20.0	25.3	66.3	56.6	72.5
Great Falls town, Chester County	611	303	262	29.9	5.2	15.8	8.7	4.1	15.7	13.4	68.3	47.8	75.6
Greeleyville town, Williamsburg County	99	66	25	24.1	3.2	7.5	3.9	2.2	15.9	15.2	61.8	51.7	65.2
Greenville city, Greenville County	10 525	6 390	3 492	20.2	4.2	8.6	6.2	3.3	8.0	10.8	74.6	56.2	78.5
Greenwood city, Greenwood County	4 909	3 231	1 507	24.9	3.8	10.0	5.4	3.5	11.5	17.0	69.6	54.8	75.0
Greer city	4 016	2 734	1 157	26.7	5.6	9.8	6.2	3.3	15.5	18.1	73.1	62.5	77.1
Greenville County (part)	2 190	1 343	773	22.1	5.3	7.8	5.3	2.8	11.6	14.8	76.3	64.3	79.4
Spartanburg County (part)	1 826	1 391	384	35.7	6.1	13.5	7.9	4.3	22.8	23.9	67.3	60.6	71.6
Hampton town, Hampton County	603	388	203	23.8	4.5	11.7	5.8	2.6	11.9	14.5	70.2	48.9	77.1
Hanahan city, Berkeley County	2 563	1 658	773	23.1	4.9	9.9	4.9	2.9	9.9	14.6	78.9	66.8	82.5
Hardeeville city, Jasper County	391	289	71	24.3	3.2	8.3	7.8	2.7	7.6	16.8	72.2	63.8	75.3
Harleyville town, Dorchester County	126	68	51	23.6	5.1	11.8	4.9	3.6	11.4	12.8	65.0	38.2	72.4
Hartsville city, Darlington County	1 792	1 042	675	25.7	6.7	13.3	8.0	5.2	13.2	13.5	62.6	38.8	70.4
Heath Springs town, Lancaster County	304	219	83	38.5	3.0	13.2	3.5	3.8	18.2	27.7	56.9	44.3	65.2
Hemingway town, Williamsburg County	98	50	44	20.0	4.9	11.8	5.1	4.1	7.1	7.7	73.3	51.1	77.5
Hickory Grove town, York County	74	62	12	22.6	2.4	10.1	2.8	3.4	13.9	16.1	70.8	48.9	76.9
Hilda town, Barnwell County	127	68	57	31.1	8.3	18.6	9.8	4.9	15.3	12.3	62.9	50.0	67.2
Hilton Head Island town, Beaufort County	4 631	2 868	1 638	14.6	3.0	5.1	2.4	1.7	4.2	11.2	71.2	70.6	71.3
Hodges town, Greenwood County	30	23	6	18.3	5.5	7.9	4.9	2.4	10.5	9.5	74.0	60.9	78.1
Holly Hill town, Orangeburg County	331	224	101	26.5	5.8	14.3	7.9	3.8	12.6	16.1	58.7	31.3	70.0
Hollywood town, Charleston County	959	680	208	26.6	4.3	11.6	6.9	3.5	12.3	17.7	62.6	45.9	69.6
Homeland Park CDP, Anderson County	1 730	1 114	563	30.0	6.7	14.7	8.4	5.0	15.9	19.2	70.5	48.1	80.1
Honea Path town	908	531	362	26.9	5.5	15.6	6.3	5.3	13.1	14.0	66.8	36.9	77.2
Abbeville County (part)	22	22	-	23.9	6.5	-	-	-	20.5	27.1	68.1	100.0	50.0
Anderson County (part)	886	509	362	27.0	5.4	16.1	6.4	5.4	12.9	13.7	66.8	34.7	77.8
India Hook CDP, York County	316	187	99	22.1	6.4	8.0	4.1	3.4	5.3	15.6	84.7	60.5	90.0
Inman city, Spartanburg County	512	349	149	28.9	6.5	11.1	6.9	5.1	13.2	21.2	72.4	63.6	76.5
Inman Mills CDP, Spartanburg County	468	97	371	43.8	9.9	37.8	23.7	27.5	31.6	16.0	76.4	38.1	85.6
Irmo town	1 248	933	205	12.2	1.7	4.1	3.1	1.1	3.3	8.3	84.1	68.4	86.5
Lexington County (part)	409	278	89	11.1	1.4	4.5	3.1	0.7	2.0	6.0	84.8	69.8	86.7
Richland County (part)	839	655	116	12.9	1.9	4.0	3.0	1.4	4.1	9.6	83.6	67.8	86.3
Irwin CDP, Lancaster County	297	183	114	23.1	6.5	7.7	6.2	3.1	14.0	15.0	77.0	56.3	82.9
Isle of Palms city, Charleston County	540	273	239	12.5	3.1	6.5	3.2	2.0	4.4	5.3	74.3	66.0	75.1
Iva town, Anderson County	305	182	110	28.4	5.6	16.2	11.2	6.2	14.2	18.3	66.6	43.4	75.6
Jackson town, Aiken County	443	307	118	28.4	5.4	12.0	7.0	3.8	10.1	22.1	69.9	66.7	71.5
Jamestown town, Berkeley County	38	24	10	39.2	2.1	16.5	5.2	4.1	23.3	19.3	64.4	58.3	71.4
Jefferson town, Chesterfield County	202	132	63	30.8	7.0	13.6	8.1	5.8	12.2	21.8	62.3	54.6	66.0
Joanna CDP, Laurens County	508	297	190	31.9	5.7	17.0	8.9	5.8	15.6	20.9	75.0	62.4	80.4
Johnsonville city, Florence County	297	200	72	22.5	3.4	12.1	6.1	2.5	8.7	13.6	72.1	48.2	79.5
Johnston town, Edgefield County	563	405	149	25.8	4.8	12.4	7.0	4.0	14.7	14.9	59.7	46.0	65.6
Jonesville town, Union County	294	164	125	33.3	8.0	22.4	9.7	5.7	14.9	19.0	63.8	28.6	79.9
Judson CDP, Greenville County	740	533	173	32.8	6.3	14.7	9.4	3.8	19.6	18.2	65.6	51.9	73.1
Kershaw town, Lancaster County	387	236	133	24.5	5.7	12.8	6.7	3.7	11.9	13.1	66.0	34.3	76.8
Kiawah Island town, Charleston County	228	145	83	19.8	2.8	6.4	1.5	3.2	6.7	14.7	46.9	67.4	41.1
Kingstree town, Williamsburg County	778	482	233	27.2	3.0	10.1	6.6	5.8	14.3	14.9	59.8	43.4	66.2
Kline town, Barnwell County	122	90	23	47.8	3.5	13.7	5.9	28.6	37.0	28.8	63.0	67.1	58.1
Ladson CDP	2 376	1 931	258	19.5	2.9	8.4	5.8	2.4	8.5	12.4	74.8	58.3	79.6
Berkeley County (part)	1 616	1 322	186	17.1	2.7	8.6	5.5	2.4	7.4	10.3	74.1	53.5	79.4
Charleston County (part)	760	609	72	28.0	3.4	7.7	6.9	2.2	12.5	19.7	77.2	70.1	80.4
Lake City city, Florence County	1 548	1 032	455	25.9	6.3	12.6	9.3	4.9	14.0	13.6	59.7	39.4	67.9
Lake Murray of Richland CDP, Richland County	439	231	170	15.2	3.6	5.8	6.2	2.9	5.3	7.5	79.2	67.8	80.6
Lake Secession CDP, Abbeville County	200	145	55	27.6	7.4	14.9	6.3	4.0	12.9	21.9	70.8	58.6	75.7
Lake View town, Dillon County	223	111	102	31.1	6.5	17.1	6.5	4.7	13.8	16.1	65.5	50.9	71.5
Lakewood CDP, Sumter County	510	339	127	21.1	5.5	10.3	5.0	2.6	6.1	11.6	72.0	44.3	79.2
Lake Wylie CDP, York County	243	147	83	7.9	1.8	3.1	1.9	0.2	1.9	4.1	75.3	63.9	76.2
Lamar town, Darlington County	267	172	89	28.0	7.0	13.0	4.5	4.8	12.0	17.5	63.7	45.3	71.7
Lancaster city, Lancaster County	1 988	1 234	656	25.2	5.1	12.7	5.6	3.4	13.1	16.9	67.4	43.5	75.8

Table 6. **Disability Status: 2000**—Con.

[Data based on a sample (except Tables 65-68). For information on confidentiality protection, coverage, sampling error, and nonsampling error, see Appendix G.
For location of definitions, see "How to Use This Census Report"]

State County Place	Civilian noninstitutionalized population with a disability			Percent of civilian noninstitutionalized population with specified disability							Percent employed of civilian noninstitutionalized population 21 to 64 years		
				5 years and over					16 years and over, going outside the home	16 to 64 years, employment disability		Disability status	
	5 years and over	16 to 64 years	65 years and over	Any disability	Sensory	Physical	Mental	Self-care			Total	With a disability	No disability
PLACE—Con.													
Lancaster Mill CDP, Lancaster County	543	410	121	30.9	4.7	14.3	5.6	2.9	12.6	22.8	60.9	41.3	72.0
Landrum city, Spartanburg County	661	409	235	28.6	4.8	14.4	8.3	5.2	15.1	14.6	69.8	42.6	81.1
Lane town, Williamsburg County	188	126	57	33.9	4.2	12.6	7.8	6.5	15.0	28.6	63.3	62.4	64.0
Latta town, Dillon County	353	194	147	27.3	5.0	16.5	8.5	6.8	12.6	12.5	65.5	41.9	73.0
Laurel Bay CDP, Beaufort County	575	451	26	12.9	1.9	3.0	4.0	3.4	6.1	12.0	62.7	49.8	65.1
Laurens city, Laurens County	2 669	1 505	1 061	30.7	6.5	17.0	8.7	6.8	15.3	18.2	69.5	45.9	78.9
Lesslie CDP, York County	383	253	107	17.0	6.0	7.8	4.9	3.1	7.7	6.5	81.5	63.9	84.8
Lexington town, Lexington County	1 185	906	248	14.4	2.2	5.7	5.0	2.4	5.0	9.3	81.4	61.5	84.9
Liberty town, Pickens County	744	484	234	26.5	7.5	10.9	6.9	2.7	8.5	18.9	69.9	58.5	74.4
Lincolnville town, Charleston County	266	187	76	34.1	7.1	16.4	7.7	5.6	17.5	22.0	62.1	54.0	66.9
Little Mountain town, Newberry County	70	54	12	31.4	2.2	6.7	3.6	0.9	2.2	30.6	84.6	82.4	85.7
Little River CDP, Horry County	1 146	666	437	17.4	2.3	9.2	3.1	3.2	5.7	10.4	73.8	71.1	74.3
Livingston town, Orangeburg County	40	24	16	25.8	5.8	14.8	12.3	6.5	24.6	15.2	68.7	28.6	82.3
Lockhart town, Union County	11	11	-	31.4	11.4	11.4	20.0	5.7	-	14.3	67.9	18.2	100.0
Lodge town, Colleton County	25	12	13	22.1	6.2	15.0	8.0	2.7	15.3	3.9	77.1	50.0	82.8
Loris city, Horry County	587	355	207	32.2	6.5	18.2	8.7	6.7	16.8	17.6	61.6	33.4	74.3
Lowndesville town, Abbeville County	52	34	9	32.9	4.4	13.3	15.8	7.0	9.7	20.0	66.3	37.9	78.3
Lowrys town, Chester County	27	14	9	14.3	2.1	6.3	2.6	-	6.0	7.7	83.8	58.3	87.1
Lugoff CDP, Kershaw County	993	641	261	17.8	3.6	8.9	5.2	2.7	6.5	9.7	79.5	63.9	82.6
Luray town, Hampton County	20	8	10	22.0	9.9	9.9	1.1	7.7	1.5	11.8	59.2	62.5	58.5
Lyman town, Spartanburg County	568	273	267	22.0	5.4	13.0	6.8	6.9	11.0	10.2	81.4	41.9	88.6
Lynchburg town, Lee County	101	70	31	19.5	3.3	9.1	5.0	4.6	10.5	13.4	66.9	44.6	72.8
McBee town, Chesterfield County	141	90	51	22.2	4.4	11.0	5.2	3.8	10.4	13.5	61.5	41.5	67.2
McClellanville town, Charleston County	74	50	18	16.7	4.3	8.4	3.2	1.8	7.0	8.3	71.8	46.9	77.0
McColl town, Marlboro County	608	400	202	26.6	5.7	18.7	7.6	4.1	10.3	15.5	61.1	33.3	72.2
McConnells town, York County	86	58	28	29.3	5.8	12.2	6.8	6.1	16.1	24.4	79.9	60.3	87.9
McCormick town, McCormick County	491	327	144	34.4	6.3	17.5	10.4	6.5	20.1	21.9	63.7	49.7	72.0
Manning city, Clarendon County	1 128	807	276	30.8	4.8	13.8	10.2	6.7	15.9	23.0	62.1	45.5	72.0
Marion city, Marion County	1 923	1 310	541	29.4	5.3	13.5	7.0	5.4	14.2	21.7	60.2	46.9	66.7
Mauldin city, Greenville County	1 838	1 301	471	13.2	2.4	6.0	2.8	1.2	4.4	8.2	81.4	61.3	84.4
Mayesville town, Sumter County	313	195	74	32.9	4.1	14.9	11.7	5.9	13.8	17.3	56.9	40.9	65.6
Mayo CDP, Spartanburg County	371	292	59	21.3	3.8	10.9	9.2	1.6	10.0	13.3	73.8	56.1	79.6
Meggett town, Charleston County	271	190	72	23.0	5.2	11.5	4.3	2.6	8.7	15.3	71.4	62.1	74.5
Millwood CDP, Sumter County	197	99	98	22.8	6.6	5.8	5.3	3.1	9.2	11.1	90.0	88.2	90.4
Modoc CDP, McCormick County	106	50	43	45.1	3.0	15.3	14.0	2.1	17.8	30.8	82.3	74.0	87.8
Monarch Mill CDP, Union County	635	437	174	34.0	4.7	15.7	9.2	7.7	22.1	23.2	68.5	49.6	79.0
Moncks Corner town, Berkeley County	1 113	796	296	22.0	4.5	9.4	5.9	3.3	10.9	14.7	76.0	59.6	81.4
Monetta town	58	47	11	29.4	6.6	11.2	6.1	8.6	9.4	24.4	71.7	45.0	86.3
Aiken County (part)	48	43	5	36.4	7.6	12.1	5.3	11.4	6.5	34.1	61.0	44.4	75.6
Saluda County (part)	10	4	6	15.4	4.6	9.2	7.7	3.1	15.1	4.7	94.4	50.0	100.0
Mount Carmel CDP, McCormick County	61	53	8	27.1	-	2.7	2.2	-	9.2	24.4	58.6	37.7	70.7
Mount Croghan town, Chesterfield County	17	10	7	13.8	4.9	10.6	8.1	2.4	7.3	-	85.1	70.0	87.7
Mount Pleasant town, Charleston County	6 244	4 103	1 674	14.6	2.4	5.7	4.1	1.5	4.6	8.6	79.0	69.6	80.4
Mountville CDP, Laurens County	23	10	13	25.8	-	14.6	14.6	14.6	27.0	12.0	70.0	60.0	72.5
Mulberry CDP, Sumter County	109	64	45	20.6	6.1	11.7	7.4	4.9	10.5	6.2	68.7	67.2	69.0
Mullins city, Marion County	1 318	878	355	29.9	6.9	15.3	8.5	4.7	15.1	18.2	58.7	42.5	66.5
Murphys Estates CDP, Edgefield County	228	202	18	17.4	1.4	6.6	4.6	2.3	12.0	13.7	49.6	54.5	48.4
Murrells Inlet CDP, Georgetown County	1 114	665	443	21.0	5.0	9.7	2.9	1.7	7.2	13.2	73.7	67.0	75.2
Myrtle Beach city, Horry County	5 263	4 067	1 088	24.6	3.6	8.4	3.5	2.0	9.9	18.9	78.7	72.9	80.7
Neeses town, Orangeburg County	152	101	51	36.3	9.3	22.2	13.8	5.0	20.2	19.6	50.4	50.5	50.3
Newberry town, Newberry County	2 546	1 614	843	26.9	5.6	10.9	6.5	4.6	13.3	18.2	63.0	44.9	69.2
New Ellenton town, Aiken County	439	304	121	20.8	3.4	10.2	6.7	4.3	10.9	13.9	66.4	37.0	75.3
Newport CDP, York County	585	374	116	15.0	1.9	6.0	4.8	2.2	5.6	8.4	80.1	52.0	84.6
Nichols town, Marion County	137	87	26	34.3	6.0	11.8	9.3	4.5	11.8	20.8	72.9	66.7	75.9
Ninety Six town, Greenwood County	483	311	158	26.8	5.8	12.8	5.6	4.4	13.6	14.9	73.2	51.2	81.4
Norris town, Pickens County	178	99	71	22.7	5.9	12.6	7.5	4.3	10.8	11.4	70.2	55.8	73.9
North town, Orangeburg County	261	168	83	31.4	5.9	16.0	11.4	9.6	17.4	15.7	63.3	43.7	73.0
North Augusta city	3 066	1 703	1 166	19.5	4.2	8.9	5.2	3.0	8.9	11.6	78.0	51.7	83.2
Aiken County (part)	3 056	1 693	1 166	19.6	4.2	8.9	5.3	3.0	8.9	11.6	78.1	51.7	83.2
Edgefield County (part)	10	10	-	13.3	-	6.7	-	6.7	8.3	8.3	65.5	50.0	68.9
North Charleston city	16 814	12 542	3 261	24.8	3.5	9.5	6.2	3.4	11.0	18.2	67.8	57.2	71.8
Charleston County (part)	16 458	12 239	3 238	25.4	3.7	9.8	6.3	3.5	11.4	18.8	67.4	57.0	71.5
Dorchester County (part)	356	303	23	12.0	1.2	4.2	3.1	0.9	3.2	7.5	76.2	67.3	77.6
North Hartsville CDP, Darlington County	869	618	219	28.7	6.9	14.2	5.0	4.5	15.4	18.3	66.7	48.5	73.9
Northlake CDP, Anderson County	557	398	148	15.3	2.1	6.6	2.8	2.0	6.6	10.3	75.3	61.6	77.9
North Myrtle Beach city, Horry County	2 391	1 431	885	22.6	4.4	9.2	4.6	1.7	7.3	14.6	71.7	68.5	72.5
Norway town, Orangeburg County	98	62	36	24.3	7.4	13.2	8.9	6.0	8.3	10.1	63.2	50.0	67.2
Oak Grove CDP, Lexington County	1 352	963	334	17.7	2.5	5.8	2.7	1.3	8.5	12.1	83.2	77.2	84.4
Oakland CDP, Sumter County	245	163	65	21.7	3.0	10.2	4.8	1.5	10.3	15.1	74.2	68.1	76.3
Olanta town, Florence County	253	159	69	43.8	8.7	18.9	14.7	9.9	22.7	26.0	46.7	29.4	61.3
Olar town, Bamberg County	80	47	33	36.9	8.3	10.1	9.2	4.6	12.9	23.7	55.1	51.2	57.1
Orangeburg city, Orangeburg County	2 830	1 956	783	23.6	3.9	8.9	4.7	3.0	11.9	12.9	65.6	51.8	70.3
Oswego CDP, Sumter County	9	-	9	10.6	10.6	10.6	-	-	11.7	-	100.0	(X)	100.0
Pacolet town, Spartanburg County	762	520	216	29.3	5.2	13.6	8.0	3.1	12.6	21.2	62.9	38.8	74.1
Pageland town, Chesterfield County	518	318	187	22.2	3.4	13.3	6.0	4.2	9.9	13.1	64.5	41.3	71.1
Pamplico town, Florence County	246	163	76	24.6	5.2	15.2	8.3	4.1	11.7	12.8	61.5	44.6	68.1
Parker CDP, Greenville County	3 090	2 088	822	31.6	6.6	13.3	9.1	4.6	15.4	18.3	62.8	44.5	71.6
Parksville town, McCormick County	33	24	9	28.0	3.4	7.6	2.5	1.7	8.4	24.1	75.3	62.5	80.3
Parris Island CDP, Beaufort County	46	46	-	7.4	0.8	-	-	1.6	4.4	9.7	49.4	78.3	45.8
Patrick town, Chesterfield County	99	81	16	33.4	4.4	11.5	10.1	4.4	6.5	26.2	53.4	50.0	55.5
Pawleys Island town, Georgetown County	21	17	4	15.9	3.0	6.8	3.0	1.5	1.5	5.8	64.0	47.1	67.5
Paxville town, Clarendon County	65	41	24	29.4	3.2	12.7	8.6	3.6	21.1	11.7	64.8	48.8	71.3
Peak town, Newberry County	8	6	2	13.6	3.4	3.4	6.8	3.4	4.3	18.8	90.3	66.7	96.0

Table 6. **Disability Status: 2000**—Con.

[Data based on a sample (except Tables 65-68). For information on confidentiality protection, coverage, sampling error, and nonsampling error, see Appendix G.
For location of definitions, see "How to Use This Census Report"]

State County Place	Civilian noninstitutionalized population with a disability			Percent of civilian noninstitutionalized population with specified disability							Percent employed of civilian noninstitutionalized population 21 to 64 years		
				5 years and over					16 years and over, going outside the home	16 to 64 years, employment disability		Disability status	
	5 years and over	16 to 64 years	65 years and over	Any disability	Sensory	Physical	Mental	Self-care			Total	With a disability	No disability
PLACE—Con.													
Pelion town, Lexington County	153	95	50	27.0	10.6	19.8	9.4	6.2	10.9	19.5	69.8	27.3	85.0
Pelzer town, Anderson County	16	13	3	23.2	-	11.6	8.7	-	-	7.0	82.4	69.2	86.8
Pendleton town, Anderson County	669	389	248	24.2	5.1	11.7	6.7	4.0	12.1	12.8	72.5	47.4	79.0
Perry town, Aiken County	53	40	8	23.0	2.6	11.3	6.5	3.0	7.2	21.0	56.8	59.0	55.8
Pickens town, Pickens County	813	422	366	29.6	7.2	17.6	9.5	7.6	15.4	13.6	73.6	52.0	80.9
Piedmont CDP	1 017	656	271	23.6	3.7	13.5	8.8	3.9	9.1	14.5	74.3	45.5	82.8
Anderson County (part)	618	444	149	21.5	3.0	12.1	5.7	2.9	8.8	15.4	74.2	41.4	84.3
Greenville County (part)	399	212	122	27.7	4.9	16.5	15.0	5.9	9.7	12.4	74.6	56.4	79.4
Pine Ridge town, Lexington County	212	165	36	14.5	3.8	6.6	4.0	1.0	5.0	8.9	79.4	63.6	82.4
Pinewood town, Sumter County	53	29	24	14.0	4.0	6.6	4.7	1.3	7.2	7.4	76.2	42.3	82.2
Plum Branch town, McCormick County	9	2	7	8.6	1.9	4.8	3.8	1.9	5.3	-	74.5	-	77.6
Pomaria town, Newberry County	51	34	17	32.7	1.9	15.4	7.1	1.9	4.1	25.6	88.1	87.9	88.2
Port Royal town, Beaufort County	638	407	199	19.9	5.1	10.0	7.3	4.0	8.2	10.1	74.5	46.5	80.6
Powderville CDP, Anderson County	852	586	254	16.9	5.2	7.7	3.4	3.4	7.8	10.2	77.3	62.7	80.3
Princeton CDP, Laurens County	18	18	-	40.9	20.5	-	-	-	-	20.5	100.0	100.0	100.0
Privateer CDP, Sumter County	471	364	98	24.0	6.1	12.7	4.1	5.7	10.3	21.5	69.2	47.6	77.1
Promised Land CDP, Greenwood County	113	79	28	25.7	-	15.9	8.4	13.0	14.6	10.8	59.6	36.8	68.3
Prosperity town, Newberry County	220	139	74	22.0	3.8	9.4	4.3	3.8	6.8	18.3	74.3	63.2	77.7
Quinby town, Florence County	204	141	54	24.6	4.3	8.3	4.6	5.1	14.7	18.0	79.7	66.9	84.0
Ravenel town, Charleston County	581	437	111	28.0	4.1	10.5	5.0	4.0	15.5	20.0	70.5	60.0	75.6
Red Bank CDP, Lexington County	1 422	1 086	211	18.0	3.1	5.9	3.5	1.4	5.4	14.1	79.9	70.7	82.0
Red Hill CDP, Horry County	1 995	1 487	452	20.0	5.0	8.2	4.2	2.6	7.0	13.0	72.5	58.6	76.5
Reevesville town, Dorchester County	70	33	37	34.7	8.9	24.3	12.4	7.9	17.1	15.3	75.7	48.5	86.6
Reidville town, Spartanburg County	145	87	58	33.2	4.3	20.8	15.3	8.2	6.8	20.6	67.5	56.3	72.5
Rembert CDP, Sumter County	134	93	14	42.4	6.0	12.3	17.1	4.4	17.9	28.2	62.3	40.5	78.8
Richburg town, Chester County	85	57	24	26.6	3.4	8.8	6.6	3.1	20.8	19.7	75.7	66.7	79.0
Ridgeland town, Jasper County	369	254	104	31.2	8.2	14.3	9.3	6.8	15.3	22.1	76.6	72.1	78.7
Ridge Spring town, Saluda County	243	136	94	31.9	4.3	14.3	10.8	6.6	18.3	20.1	61.8	50.4	66.4
Ridgeville town, Dorchester County	169	104	60	34.3	8.9	19.3	7.9	6.5	18.0	16.1	61.9	49.5	68.2
Ridgeway town, Fairfield County	63	46	12	22.7	3.6	11.2	5.8	2.9	8.8	18.5	75.3	65.9	78.7
Riverview CDP, York County	124	66	22	13.9	3.6	9.2	5.5	-	2.6	6.9	74.2	36.7	78.5
Rock Hill city, York County	9 799	6 862	2 419	21.3	3.5	8.1	4.6	2.9	9.0	15.1	74.6	64.5	77.4
Rockville town, Charleston County	27	14	13	16.9	2.5	10.6	6.3	3.8	7.9	8.0	58.9	14.3	65.6
Roebuck CDP, Spartanburg County	259	176	83	16.9	3.0	9.6	3.0	3.4	6.3	10.7	72.6	49.7	77.0
Rowesville town, Orangeburg County	95	70	24	37.8	9.6	16.7	10.4	6.0	17.3	21.2	69.9	55.2	78.9
Ruby town, Chesterfield County	42	24	17	14.6	4.9	7.0	2.8	3.5	8.4	3.3	75.4	52.9	77.6
St. Andrews CDP, Richland County	3 549	2 582	836	17.6	3.2	6.4	3.7	2.3	7.5	11.1	79.9	64.4	83.1
St. George town, Dorchester County	432	251	181	24.9	5.7	13.7	6.3	5.1	14.0	13.8	60.8	40.9	67.5
St. Matthews town, Calhoun County	587	385	188	29.3	4.6	13.8	7.6	5.9	17.7	19.4	63.1	50.7	68.5
St. Stephen town, Berkeley County	404	310	78	25.7	6.6	13.1	8.0	3.6	11.6	18.9	56.5	41.4	63.7
Salem town, Oconee County	31	10	21	29.0	11.2	15.0	8.4	4.7	14.1	11.9	66.7	60.0	68.1
Salley town, Aiken County	141	91	40	37.4	4.0	11.4	6.6	5.0	14.0	27.7	61.5	72.0	54.2
Saluda town, Saluda County	588	366	202	20.5	4.6	11.5	6.0	3.9	10.5	12.1	65.5	43.5	71.5
Sans Souci CDP, Greenville County	1 958	1 248	614	26.4	4.8	13.0	7.1	4.0	11.0	17.2	71.0	52.5	77.3
Santee town, Orangeburg County	190	126	62	30.8	6.6	12.8	8.1	5.2	16.7	20.4	46.4	29.1	56.2
Saxon CDP, Spartanburg County	1 160	825	264	33.0	7.7	14.8	9.2	4.2	13.7	20.7	60.9	48.9	67.2
Scotia town, Hampton County	76	62	11	33.9	2.7	8.5	6.3	1.3	8.8	31.3	69.9	68.4	71.2
Scranton town, Florence County	218	133	79	28.3	9.1	16.6	9.9	6.9	17.1	12.9	59.9	31.5	70.6
Seabrook Island town, Charleston County	256	178	78	21.7	4.0	5.7	3.1	1.6	7.2	19.9	59.2	75.8	53.4
Sellers town, Marion County	87	64	23	28.7	5.3	14.9	9.2	9.2	13.0	18.3	50.9	23.1	64.0
Seneca city, Oconee County	1 609	953	601	21.9	4.9	11.7	6.4	2.3	10.5	11.5	75.2	47.0	82.4
Seven Oaks CDP, Lexington County	2 410	1 603	721	16.2	3.7	7.2	4.9	3.0	6.8	10.4	82.4	67.7	85.0
Sharon town, York County	113	77	30	28.8	6.1	16.3	7.1	4.1	7.1	19.8	69.8	55.6	76.5
Shell Point CDP, Beaufort County	452	291	112	17.6	3.0	9.9	5.1	2.2	5.8	9.8	72.6	39.9	80.3
Shiloh CDP, Sumter County	72	48	24	28.6	-	13.9	6.7	6.7	18.8	20.1	69.9	41.5	80.4
Silverstreet town, Newberry County	45	24	21	22.5	7.5	18.5	5.5	6.5	12.6	14.7	85.6	59.1	92.1
Simpsonville city, Greenville County	2 077	1 502	430	15.7	2.4	6.5	4.9	1.9	6.1	9.0	80.3	62.7	83.5
Six Mile town, Pickens County	77	32	32	15.4	5.2	8.2	8.2	2.2	5.7	5.7	71.7	23.3	76.6
Slater-Marietta CDP, Greenville County	368	247	113	19.1	4.5	9.5	5.1	3.2	9.6	13.4	73.4	51.3	78.8
Smoaks town, Colleton County	38	30	5	27.3	3.6	23.7	8.6	7.2	8.8	6.1	74.0	51.9	86.0
Smyrna town	16	15	1	22.5	1.4	2.8	4.2	1.4	14.5	17.0	60.5	33.3	75.0
Cherokee County (part)	-	-	-	(X)	(X)	(X)	(X)	(X)	(X)	(X)	(X)	(X)	(X)
York County (part)	16	15	1	22.5	1.4	2.8	4.2	1.4	14.5	17.0	60.5	33.3	75.0
Snelling town, Barnwell County	75	56	11	28.7	3.8	8.8	8.4	13.4	23.2	15.4	67.5	46.7	75.9
Socastee CDP, Horry County	2 499	2 000	323	18.8	2.0	7.6	4.1	2.9	7.6	14.0	77.0	61.8	81.0
Society Hill town, Darlington County	230	130	98	33.9	8.6	15.6	9.1	5.3	14.7	18.7	63.6	53.5	67.9
South Congaree town, Lexington County	539	393	132	25.3	4.4	11.9	6.9	4.7	11.5	16.4	73.7	53.7	81.4
Southern Shops CDP, Spartanburg County	713	547	116	23.7	4.0	9.2	7.1	3.2	10.6	13.7	68.1	39.2	78.0
South Sumter CDP, Sumter County	1 005	709	253	32.7	5.8	13.9	9.8	5.4	20.2	20.6	60.9	51.5	66.9
Spartanburg city, Spartanburg County	9 296	6 117	2 677	25.5	4.5	10.6	7.5	4.3	11.5	16.1	67.5	55.0	72.0
Springdale CDP, Lancaster County	521	292	178	19.2	4.1	8.1	6.9	2.6	9.3	11.3	83.5	70.5	86.0
Springdale town, Lexington County	654	374	236	23.0	4.6	9.9	4.8	3.7	10.4	14.0	77.8	59.0	83.0
Springfield town, Orangeburg County	204	123	79	38.6	10.4	15.7	6.4	5.7	24.4	17.4	60.5	55.3	63.6
Starr town, Anderson County	29	14	8	16.1	1.7	8.9	7.2	5.0	8.2	4.6	69.8	42.9	73.2
Startex CDP, Spartanburg County	206	128	71	23.5	1.7	13.9	5.2	2.8	2.2	17.6	68.7	55.6	72.5
Stateburg CDP, Sumter County	171	116	48	16.4	2.7	10.5	3.4	0.5	3.9	11.1	76.8	57.8	80.9
Stuckey town, Williamsburg County	53	25	19	22.7	11.6	8.6	3.4	2.6	10.4	11.2	75.4	56.0	80.4
Sullivan's Island town, Charleston County	208	115	81	11.4	3.0	5.4	3.6	1.8	5.7	5.1	77.1	66.1	78.1
Summerton town, Clarendon County	334	226	99	32.6	6.0	16.6	10.0	4.9	15.4	20.5	60.9	38.9	72.4
Summerville town	5 106	3 573	1 136	19.8	4.2	9.0	6.5	3.3	8.4	12.5	75.3	56.3	80.1
Berkeley County (part)	163	131	-	19.6	4.1	3.2	2.6	-	9.1	15.4	79.3	77.2	80.0
Charleston County (part)	7	7	-	21.9	-	-	-	-	-	46.7	46.7	100.0	-
Dorchester County (part)	4 936	3 435	1 136	19.9	4.2	9.2	6.6	3.5	8.3	12.4	75.2	55.3	80.1

Table 6. **Disability Status: 2000**—Con.

[Data based on a sample (except Tables 65-68). For information on confidentiality protection, coverage, sampling error, and nonsampling error, see Appendix G.
For location of definitions, see "How to Use This Census Report"]

State County Place	Civilian noninstitutionalized population with a disability			Percent of civilian noninstitutionalized population with specified disability							Percent employed of civilian noninstitutionalized population 21 to 64 years		
				5 years and over					16 years and over, going outside the home	16 to 64 years, employment disability		Disability status	
	5 years and over	16 to 64 years	65 years and over	Any disability	Sensory	Physical	Mental	Self-care			Total	With a disability	No disability
PLACE—Con.													
Summit town, Lexington County	29	17	3	15.4	4.8	5.9	5.9	-	4.2	7.5	84.5	75.0	86.0
Sumter city, Sumter County	8 240	4 974	2 833	24.4	4.8	11.0	6.5	4.1	12.7	14.6	66.4	49.4	71.8
Surfside Beach town, Horry County	901	536	337	20.9	3.5	8.8	3.6	2.6	7.2	11.0	80.6	72.7	82.3
Swansea town, Lexington County	156	103	47	32.8	5.7	16.4	7.8	6.3	11.4	24.4	79.8	72.0	84.1
Sycamore town, Allendale County	49	32	17	26.3	6.5	8.6	8.1	5.9	8.0	20.2	69.2	78.1	65.3
Tatum town, Marlboro County	13	7	5	27.1	-	16.7	6.3	6.3	11.6	29.2	81.8	71.4	86.7
Taylors CDP, Greenville County	2 816	1 859	787	15.3	2.9	6.1	3.5	2.2	6.7	9.5	80.9	69.3	82.9
Tega Cay city, York County	467	313	117	12.9	3.0	4.3	2.8	-	3.6	9.0	85.2	74.1	86.8
Timmonsville town, Florence County	545	382	147	25.2	4.4	10.3	5.1	3.4	13.2	17.3	67.0	54.2	72.0
Travelers Rest city, Greenville County	817	470	264	21.9	3.5	11.4	7.2	2.2	11.2	11.6	72.8	48.9	78.5
Trenton town, Edgefield County	35	25	10	14.5	3.3	6.6	0.8	1.7	3.0	6.0	63.2	34.8	68.2
Troy town, Greenwood County	17	6	11	18.7	7.7	16.5	2.2	6.6	6.7	-	85.7	33.3	92.0
Turbeville town, Clarendon County	149	113	30	27.4	5.0	10.5	6.8	6.3	10.9	19.3	68.3	60.6	72.0
Ulmer town, Allendale County	24	17	5	25.3	11.6	16.8	12.6	11.6	17.9	9.1	69.7	29.4	83.7
Union city, Union County	2 139	1 280	774	26.4	6.9	14.9	8.1	5.0	12.3	13.9	67.0	39.7	76.9
Utica CDP, Oconee County	375	252	89	30.1	6.4	16.5	9.1	3.7	16.3	18.1	68.6	46.1	77.3
Valley Falls CDP, Spartanburg County	554	411	135	15.3	3.1	6.8	2.7	2.1	5.3	9.8	79.6	71.7	81.2
Vance town, Orangeburg County	63	46	14	31.3	7.5	14.4	8.0	4.0	15.6	23.7	57.1	53.3	60.0
Varnville town, Hampton County	510	357	134	27.0	6.0	10.3	5.0	4.0	14.5	16.0	64.8	43.7	72.9
Wade Hampton CDP, Greenville County	3 244	1 862	1 197	16.8	3.4	7.4	5.0	2.7	6.4	9.2	79.2	65.9	81.4
Wagener town, Aiken County	298	239	52	36.9	6.8	13.0	7.7	3.8	10.9	27.4	67.9	66.4	69.1
Walhalla city, Oconee County	863	554	303	25.2	5.6	14.0	6.7	4.1	11.8	14.2	65.4	48.0	70.9
Walterboro city, Colleton County	1 321	859	426	30.7	4.6	14.2	7.3	3.5	14.9	18.1	63.9	46.9	71.6
Ward town, Saluda County	39	23	16	33.9	3.5	13.9	3.5	4.3	11.0	18.9	44.9	53.8	42.9
Ware Shoals town	547	304	218	25.5	6.3	13.8	9.0	5.7	14.8	13.7	65.9	37.2	75.6
Abbeville County (part)	107	73	21	22.2	5.0	11.6	12.4	5.4	12.5	15.7	64.6	41.4	71.5
Greenwood County (part)	440	231	197	26.5	6.7	14.4	8.1	5.8	15.6	13.1	66.4	35.9	77.1
Laurens County (part)	-	-	-	(X)	(X)	(X)	(X)	(X)	(X)	(X)	(X)	(X)	(X)
Waterloo town, Laurens County	62	52	10	37.1	6.0	17.4	7.2	6.0	16.7	34.6	56.8	40.0	69.1
Watts Mills CDP, Laurens County	403	286	85	29.9	6.9	15.3	8.7	6.3	10.9	17.8	71.1	53.1	79.3
Wedgewood CDP, Sumter County	335	242	86	24.7	3.5	17.3	5.1	5.1	12.5	13.0	68.4	36.3	80.5
Welcome CDP, Greenville County	1 488	906	535	25.4	5.9	11.1	5.8	3.6	11.4	15.7	69.0	51.2	74.4
Wellford city, Spartanburg County	532	332	176	28.6	3.3	14.9	6.7	5.9	12.5	18.1	70.4	44.5	80.7
West Columbia city, Lexington County	2 853	1 789	996	23.3	4.8	11.0	7.2	4.1	10.7	13.1	73.2	52.5	78.8
Westminster city, Oconee County	737	480	257	27.5	4.4	11.2	3.4	3.1	12.5	20.9	69.1	60.3	72.6
West Pelzer town, Anderson County	198	158	38	24.7	4.7	13.0	7.0	5.1	12.6	18.9	71.7	38.2	86.8
West Union town, Oconee County	75	50	22	28.7	5.4	15.7	6.1	3.4	10.4	15.8	59.2	47.7	63.2
Whitmire town, Newberry County	393	188	191	28.5	8.6	14.9	8.6	6.4	18.0	14.9	63.8	36.6	72.5
Wilkinson Heights CDP, Orangeburg County	777	538	201	29.0	3.8	9.2	3.8	3.2	12.8	21.7	68.0	64.9	69.6
Williams town, Colleton County	26	11	15	20.5	6.3	8.7	7.1	3.9	12.4	9.8	71.1	33.3	76.1
Williamston town, Anderson County	1 045	642	370	29.2	5.8	16.7	5.5	5.1	12.4	20.2	63.3	53.0	67.4
Willington CDP, McCormick County	72	61	11	35.0	8.3	5.8	5.8	7.8	27.1	21.7	57.5	54.0	60.3
Williston town, Barnwell County	758	473	224	26.4	5.5	12.4	9.9	5.0	13.3	13.4	63.0	58.3	64.6
Windsor town, Aiken County	30	25	5	24.6	4.1	11.5	4.9	-	6.1	17.8	68.6	68.0	68.9
Winnsboro town, Fairfield County	967	559	344	28.0	5.8	12.3	8.4	3.9	13.5	15.1	62.0	50.9	66.2
Winnsboro Mills CDP, Fairfield County	529	397	100	25.6	6.3	7.3	5.5	2.7	9.8	17.0	68.2	58.2	72.3
Woodfield CDP, Richland County	1 851	1 290	486	22.2	2.5	7.8	4.9	3.3	12.4	14.5	75.9	62.0	79.8
Woodford town, Orangeburg County	64	30	32	30.9	10.6	17.4	9.7	3.4	19.1	16.3	82.1	53.6	91.0
Woodruff city, Spartanburg County	1 089	734	311	29.4	5.1	15.0	11.6	4.8	13.7	20.7	66.3	45.4	75.0
Yemassee town	240	145	87	33.6	7.6	15.8	8.3	7.8	18.0	23.6	70.3	61.6	75.5
Beaufort County (part)	24	18	6	20.2	2.5	10.1	6.7	3.4	18.8	20.0	47.1	33.3	54.5
Hampton County (part)	216	127	81	36.3	8.6	17.0	8.6	8.7	18.0	24.1	74.1	65.8	79.1
York city, York County	1 823	1 258	498	28.6	6.2	12.2	6.6	3.7	12.6	21.1	72.4	57.1	79.5

Table 7. **Employment Status and Journey to Work: 2000**

[Data based on a sample (except Tables 65-68). For information on confidentiality protection, coverage, sampling error, and nonsampling error, see Appendix G.
For location of definitions, see "How to Use This Census Report"]

State County County Subdivision Place	Population 16 years and over												Own children under 6 years, all parents in family in labor force
			Labor force								Females with own children under 6 years		
			Percent in labor force		Civilian labor force		Workers						
								Means of transportation to work					
	Total	Female	Total	Female	Number	Percent un-employed	Number	Percent using car, truck, or van	Percent in carpools	Percent using public trans-portation	Number	Percent in labor force	
The State	**3 114 016**	**1 626 362**	**63.4**	**57.5**	**1 938 195**	**5.9**	**1 822 969**	**93.4**	**14.0**	**0.8**	**215 847**	**66.1**	**186 013**
Abbeville County	20 254	10 739	60.2	54.6	12 193	5.1	11 334	94.5	14.6	0.6	1 229	67.3	1 191
Abbeville CCD	9 232	5 014	61.2	57.0	5 651	5.2	5 308	94.3	14.9	1.1	560	67.3	592
Abbeville city	4 392	2 535	58.7	55.0	2 578	7.1	2 370	92.7	17.8	2.2	242	74.0	322
Antreville-Lowndesville CCD	2 364	1 192	57.5	51.7	1 359	3.7	1 267	94.3	12.9	0.3	147	60.5	120
Antreville CDP	85	51	60.0	60.8	51	15.7	43	100.0	37.2	-	8	100.0	-
Lake Secession CDP	638	330	58.2	51.2	371	1.1	367	98.9	10.1	1.1	23	26.1	10
Lowndesville town	134	67	61.9	58.2	83	6.0	76	90.8	10.5	-	9	77.8	12
Calhoun Falls CCD	2 648	1 401	56.7	49.8	1 501	5.7	1 398	95.9	19.7	0.4	137	67.2	161
Calhoun Falls town	1 739	969	53.3	46.6	927	6.9	855	95.0	20.2	0.7	100	67.0	124
Donalds CCD	2 786	1 450	63.1	53.3	1 757	3.9	1 646	96.2	15.4	-	200	70.5	188
Donalds town (part)	232	133	56.9	50.4	132	3.8	127	96.9	20.5	-	14	64.3	13
Honea Path town (part)	78	45	66.7	64.4	52	15.4	44	100.0	43.2	-	-	(X)	-
Ware Shoals town (part)	400	205	67.0	58.5	268	8.6	245	96.3	4.9	-	25	64.0	23
Due West CCD	3 224	1 682	59.7	54.2	1 925	6.6	1 715	92.7	10.1	-	185	69.2	130
Donalds town (part)	7	5	57.1	40.0	4	-	4	100.0	-	-	2	100.0	2
Due West town	1 064	630	55.9	50.3	595	12.9	501	81.0	9.2	-	26	69.2	23
Aiken County	109 551	57 932	62.0	55.1	67 734	5.9	62 802	95.5	13.9	0.3	7 613	63.8	6 420
Aiken CCD	41 289	22 168	60.3	53.4	24 848	6.4	22 994	94.5	13.4	0.3	2 725	65.5	2 282
Aiken city (part)	20 262	11 095	58.8	50.9	11 867	6.6	10 980	92.9	12.4	0.4	1 309	66.8	1 143
Beech Island CCD	5 830	3 058	61.2	54.3	3 567	5.9	3 326	97.1	9.6	0.6	370	63.0	325
North Augusta city (part)	-	-	(X)	(X)	-	(X)	-	(X)	(X)	(X)	-	(X)	-
Edisto-Shaws CCD	3 582	1 852	64.1	54.6	2 296	3.6	2 200	97.2	13.7	-	303	51.8	179
Jackson CCD	2 544	1 345	62.3	55.5	1 585	5.9	1 462	96.8	14.9	-	174	61.5	138
Jackson town	1 308	711	56.9	50.1	744	6.0	681	96.5	8.7	-	77	67.5	65
New Ellenton town (part)	-	-	(X)	(X)	-	(X)	-	(X)	(X)	(X)	-	(X)	-
Monetta CCD	3 227	1 642	63.7	58.5	2 054	4.9	1 923	93.1	18.6	0.6	231	53.2	206
Monetta town (part)	107	56	60.7	62.5	65	3.1	63	93.7	20.6	-	1	-	-
New Ellenton CCD	7 318	3 762	63.0	55.6	4 598	6.1	4 233	95.8	11.8	0.1	493	56.4	330
New Ellenton town (part)	1 773	932	57.2	50.0	1 014	5.0	947	98.4	13.5	-	96	59.4	58
North Augusta CCD	36 503	19 327	63.9	57.4	23 171	4.9	21 671	96.1	13.7	0.3	2 701	68.0	2 517
Aiken city (part)	-	-	(X)	(X)	-	(X)	-	(X)	(X)	(X)	-	(X)	-
Belvedere CDP	4 328	2 313	63.2	59.0	2 726	6.0	2 481	96.2	20.0	-	336	61.6	290
Burnettown town	2 091	1 060	57.4	51.6	1 197	6.9	1 080	96.8	12.9	0.3	118	80.5	139
Clearwater CDP	3 232	1 702	62.4	52.2	1 997	5.3	1 888	95.6	11.9	0.2	236	70.8	232
Gloverville CDP	2 081	1 076	55.3	47.3	1 142	6.0	1 060	96.8	22.0	1.0	213	49.8	153
North Augusta city (part)	13 235	7 126	66.4	59.5	8 715	4.1	8 295	96.5	11.7	0.3	1 071	68.8	953
Salley CCD	1 980	1 024	57.3	49.7	1 135	7.7	996	96.5	22.5	0.4	136	51.5	71
Perry town	167	94	55.1	57.4	92	16.3	77	96.1	19.5	-	11	54.5	3
Salley town	307	179	50.8	47.5	156	12.8	136	94.1	14.7	2.9	25	68.0	20
Wagener CCD	3 420	1 768	61.6	54.0	2 107	8.0	1 896	93.9	18.6	0.4	173	65.9	157
Wagener town	676	363	61.4	59.0	415	9.6	367	93.2	15.3	0.5	58	84.5	55
Windsor CCD	3 858	1 986	61.7	53.0	2 373	8.8	2 101	96.9	20.0	-	307	50.5	215
Windsor town	98	49	65.3	61.2	64	3.1	62	91.9	8.1	-	10	40.0	5
Allendale County	8 595	4 108	44.5	47.2	3 813	10.2	3 414	91.7	19.5	1.6	541	63.6	451
Allendale CCD	3 884	2 107	50.9	47.6	1 966	10.4	1 762	90.4	19.9	1.1	309	57.3	219
Allendale town	2 907	1 632	48.3	44.5	1 395	12.0	1 238	89.0	19.7	1.5	217	49.3	156
Fairfax CCD	3 348	1 241	31.9	43.6	1 068	12.5	926	91.1	25.2	3.3	147	68.7	142
Fairfax town	2 621	875	26.7	42.6	700	13.7	596	90.9	27.0	4.7	123	70.7	113
Millett CCD	370	204	54.1	47.1	200	7.5	185	95.7	17.8	-	19	68.4	13
Sycamore CCD	993	556	58.3	54.1	579	5.9	541	95.2	9.2	0.9	66	80.3	77
Sycamore town	162	89	54.3	42.7	88	8.0	79	96.2	15.2	-	6	100.0	13
Ulmer town	78	45	64.1	68.9	50	-	48	93.8	6.3	-	3	100.0	1
Anderson County	129 319	67 971	62.9	55.6	81 232	4.3	76 098	95.9	12.6	0.3	9 008	64.0	7 655
Anderson CCD	56 616	30 481	61.7	54.9	34 928	4.6	32 716	95.4	12.8	0.4	3 790	66.3	3 480
Anderson city	20 267	11 328	54.2	47.3	10 977	7.9	9 962	91.7	14.3	1.2	1 242	63.4	1 032
Centerville CDP	4 086	2 172	72.2	64.8	2 949	2.1	2 846	99.1	5.0	-	319	63.3	284
Homeland Park CDP	4 809	2 654	59.2	55.1	2 846	4.9	2 659	94.5	14.4	-	347	80.7	384
Northlake CDP (part)	2 681	1 329	65.2	57.8	1 747	1.1	1 680	98.0	7.6	-	149	47.0	73
Belton CCD	11 175	5 807	61.3	56.8	6 852	4.0	6 454	95.3	12.2	0.5	809	75.9	681
Belton city	3 438	1 940	60.1	54.7	2 067	4.9	1 922	91.6	10.9	0.4	264	76.1	242
Brushy Creek CCD	14 961	7 741	69.4	61.2	10 371	3.0	9 896	97.1	10.5	-	1 138	59.5	922
Piedmont CDP (part)	2 452	1 319	63.7	53.4	1 562	2.7	1 486	98.5	16.4	-	175	60.6	167
Powderville CDP	4 058	2 089	68.3	58.4	2 770	2.8	2 647	97.4	7.4	-	262	59.9	212
Fork CCD	3 291	1 610	59.7	53.4	1 955	2.4	1 878	95.8	15.3	-	151	58.3	112
Honea Path CCD	6 363	3 361	59.5	53.1	3 788	4.0	3 526	97.8	15.0	0.1	438	66.4	374
Honea Path town (part)	2 840	1 495	56.0	48.4	1 589	7.4	1 418	98.0	14.3	0.3	133	63.9	114
Iva CCD	4 711	2 462	55.5	46.1	2 616	4.6	2 403	97.5	14.1	0.5	328	47.9	220
Iva town	966	551	48.2	39.2	466	3.9	438	97.0	13.9	-	57	59.6	46
Pendleton CCD	12 654	6 529	67.4	60.8	8 524	3.9	7 947	96.1	13.0	0.2	715	61.5	616
Clemson city (part)	41	21	-	-	-	(X)	-	(X)	(X)	(X)	-	(X)	-
Northlake CDP (part)	542	257	64.9	59.9	352	-	352	100.0	2.3	-	19	68.4	20
Pendleton town	2 422	1 357	62.8	55.7	1 522	3.9	1 414	95.0	12.7	0.3	162	57.4	135
Starr CCD	3 955	2 016	59.3	52.0	2 347	6.6	2 132	97.2	13.6	-	344	66.0	236
Starr town	158	84	65.2	64.3	103	8.7	92	95.7	12.0	-	14	85.7	10
Williamston-Pelzer CCD	15 593	7 964	63.3	53.4	9 851	5.1	9 146	94.9	11.9	0.4	1 295	58.7	1 014
Pelzer town	62	34	77.4	64.7	48	-	48	95.8	-	-	6	33.3	-
West Pelzer town	663	393	61.7	53.9	406	3.9	377	95.2	15.1	-	61	67.2	53
Williamston town	3 103	1 629	53.3	43.2	1 645	6.1	1 525	91.9	4.1	-	214	58.9	191
Bamberg County	13 013	7 025	51.8	45.3	6 698	11.7	5 822	92.5	20.8	0.4	884	72.3	782
Bamberg CCD	5 676	3 106	52.3	46.5	2 923	11.8	2 544	92.5	19.7	0.7	373	78.8	423
Bamberg town	3 013	1 711	50.4	42.0	1 473	15.4	1 238	90.5	18.0	1.1	188	71.8	239
Denmark CCD	5 009	2 717	53.1	47.1	2 658	13.7	2 262	93.4	25.4	-	376	71.5	277

Table 7. **Employment Status and Journey to Work: 2000**—Con.

[Data based on a sample (except Tables 65-68). For information on confidentiality protection, coverage, sampling error, and nonsampling error, see Appendix G.
For location of definitions, see "How to Use This Census Report"]

State County County Subdivision Place	Population 16 years and over												Own children under 6 years, all parents in family in labor force
			Labor force								Females with own children under 6 years		
			Percent in labor force		Civilian labor force		Workers						
								Means of transportation to work					
	Total	Female	Total	Female	Number	Percent un-employed	Number	Percent using car, truck, or van	Percent in carpools	Percent using public trans-portation	Number	Percent in labor force	
Bamberg County—Con.													
Denmark CCD—Con.													
Denmark city	2 617	1 498	47.3	39.7	1 239	9.1	1 115	92.5	35.8	-	201	60.7	147
Ehrhardt CCD	1 307	711	49.5	39.8	647	6.0	595	88.6	17.1	1.0	63	61.9	46
Ehrhardt town	511	268	50.9	42.2	260	6.9	238	85.3	18.1	2.5	32	68.8	26
Olar CCD	1 021	491	46.0	35.2	470	8.3	421	93.1	8.3	-	72	51.4	36
Govan town	63	34	42.9	38.2	27	-	27	100.0	-	-	2	100.0	2
Olar town	202	98	44.1	39.8	89	13.5	74	94.6	4.1	-	7	14.3	3
Barnwell County	17 631	9 380	57.9	53.0	10 195	7.7	9 272	94.4	16.7	0.6	1 254	65.3	1 088
Barnwell CCD	6 904	3 682	60.2	56.3	4 156	6.0	3 851	93.6	14.9	0.8	489	61.8	447
Barnwell city	3 886	2 102	59.3	55.5	2 306	7.4	2 116	91.4	16.1	1.3	301	68.1	277
Hilda town	353	203	49.6	35.0	175	1.7	171	92.4	22.8	-	31	61.3	35
Blackville CCD	3 459	1 870	52.0	46.8	1 790	10.9	1 568	93.2	19.8	0.4	211	54.5	154
Blackville town	2 205	1 201	53.3	48.8	1 175	14.6	977	93.3	22.4	0.7	142	43.7	98
Kline-Snelling CCD	2 890	1 461	61.8	58.2	1 787	8.4	1 600	95.1	16.3	-	217	73.3	218
Kline town	230	118	51.7	42.4	119	9.2	104	73.1	21.2	-	7	42.9	27
Snelling town	203	94	57.6	47.9	117	6.0	110	93.6	15.5	-	17	64.7	20
Williston CCD	4 378	2 367	56.2	49.5	2 462	7.6	2 253	96.3	17.8	0.7	337	72.1	269
Elko town	159	84	66.7	57.1	106	9.4	93	95.7	23.7	-	7	85.7	4
Williston town	2 391	1 383	52.0	47.6	1 244	10.5	1 095	92.9	14.3	1.4	213	77.0	204
Beaufort County	95 640	47 427	61.8	52.7	49 996	4.3	55 790	85.6	14.4	1.2	6 649	59.7	5 197
Beaufort-Port Royal CCD	33 712	15 599	72.8	61.0	16 242	6.6	22 909	79.7	14.4	0.8	2 945	56.7	2 354
Beaufort city (part)	10 354	4 737	67.6	55.3	4 890	6.3	6 556	90.5	17.4	1.5	646	60.7	484
Burton CDP	5 311	2 760	70.9	63.2	3 400	8.7	3 389	95.9	18.0	0.7	425	63.3	327
Laurel Bay CDP	4 007	2 048	73.7	60.6	1 818	3.1	2 836	95.7	11.7	0.3	904	49.8	624
Parris Island CDP	4 498	982	95.3	81.4	260	2.7	4 139	18.6	2.4	0.3	198	45.5	88
Port Royal town (part)	3 083	1 640	73.1	64.0	1 824	9.0	2 061	90.6	14.0	0.6	277	70.4	317
Shell Point CDP	2 142	1 101	65.1	56.0	1 316	5.5	1 300	94.3	14.5	-	157	71.3	213
Bluffton CCD	15 431	8 083	56.1	50.1	8 645	2.9	8 224	91.0	13.3	0.5	975	61.7	819
Bluffton town	1 073	542	73.6	70.7	788	6.7	723	90.2	15.8	0.8	70	77.1	113
Hilton Head Island town (part)	-	-	(X)	(X)	-	(X)	-	(X)	(X)	(X)	-	(X)	-
Hilton Head Island CCD	29 137	14 541	55.1	45.7	15 706	1.8	15 509	88.2	14.1	1.6	1 301	55.4	857
Hilton Head Island town (part)	28 604	14 241	55.5	46.2	15 530	1.8	15 354	88.2	14.0	1.5	1 294	55.7	857
St. Helena CCD	14 358	7 604	57.4	53.1	7 799	5.6	7 657	91.4	14.8	1.9	1 228	66.1	932
Beaufort city (part)	120	34	76.7	64.7	92	-	92	90.2	-	-	-	(X)	-
Hilton Head Island town (part)	-	-	(X)	(X)	-	(X)	-	(X)	(X)	(X)	-	(X)	-
Port Royal town (part)	-	-	(X)	(X)	-	(X)	-	(X)	(X)	(X)	-	(X)	-
Sheldon CCD	3 002	1 600	53.8	47.3	1 604	5.5	1 491	88.5	21.3	3.0	200	83.5	235
Yemassee town (part)	64	34	42.2	52.9	27	11.1	24	79.2	25.0	4.2	12	50.0	9
Berkeley County	107 155	53 039	65.7	59.1	64 457	5.0	65 990	92.2	13.6	0.4	8 219	65.2	7 000
Bonneau CCD	6 454	3 323	56.4	50.5	3 622	6.7	3 288	95.3	12.7	0.6	434	52.3	338
Bonneau town	290	145	58.6	49.0	167	3.0	150	98.7	12.0	-	7	28.6	2
Cordesville CCD	2 943	1 508	57.6	49.9	1 694	6.4	1 546	93.4	15.8	1.4	172	65.7	147
Jamestown town	73	44	49.3	43.2	36	8.3	33	78.8	36.4	-	2	100.0	4
Cross CCD	5 790	2 485	46.7	55.4	2 683	8.3	2 393	98.0	18.6	-	226	72.6	250
Goose Creek-Hanahan CCD	69 746	33 882	70.8	62.8	43 542	4.1	46 814	90.8	13.2	0.4	5 681	65.0	4 737
Charleston city (part)	-	-	(X)	(X)	-	(X)	-	(X)	(X)	(X)	-	(X)	-
Goose Creek city (part)	21 327	9 722	76.4	63.5	11 731	4.4	15 439	80.6	10.7	0.1	2 176	60.3	1 676
Hanahan city	10 497	4 935	64.8	61.6	6 410	2.7	6 548	94.5	14.8	0.7	573	73.6	533
Ladson CDP (part)	7 623	3 915	70.1	63.7	5 173	3.5	5 089	97.8	11.9	-	613	71.6	591
Summerville town (part)	628	312	74.2	61.9	466	1.9	450	94.4	10.2	-	60	35.0	21
Moncks Corner CCD	13 247	7 000	59.8	53.4	7 921	5.3	7 402	96.0	13.5	0.2	986	68.1	904
Moncks Corner town	4 326	2 381	62.7	58.2	2 714	5.9	2 502	92.9	16.9	0.3	381	76.4	430
St. Stephen CCD	5 582	3 073	49.6	48.4	2 759	10.1	2 457	94.7	11.1	1.7	481	68.6	392
St. Stephen town	1 261	772	47.9	46.5	602	9.8	524	92.2	13.5	0.6	134	60.4	107
Wando CCD	3 393	1 768	66.9	60.7	2 236	6.4	2 090	94.9	18.9	0.8	239	66.5	232
Charleston city (part)	834	433	80.2	74.6	643	2.3	643	92.5	15.6	-	79	68.4	69
Calhoun County	11 846	6 331	58.9	53.9	6 953	5.9	6 417	95.3	17.2	0.6	724	69.9	652
Cameron CCD	2 112	1 102	53.1	48.8	1 118	5.1	1 040	95.4	16.5	1.1	106	74.5	85
Cameron town	368	184	57.6	48.4	212	3.8	201	89.1	16.4	2.0	16	87.5	17
Fort Motte-Lone Star CCD	855	460	58.8	49.8	494	5.5	464	94.4	13.6	0.9	38	65.8	36
St. Matthews CCD	4 856	2 688	56.8	52.6	2 747	7.1	2 501	94.0	16.1	0.7	326	67.5	269
St. Matthews town	1 790	1 058	49.5	45.9	882	7.8	802	95.6	19.6	0.2	108	63.9	84
Sandy Run-Staley CCD	4 023	2 081	64.5	59.3	2 594	5.0	2 412	96.6	19.3	0.3	254	71.7	262
Charleston County	244 381	128 231	63.7	58.1	151 568	5.9	143 921	89.5	12.8	2.5	16 751	64.4	13 831
Bear Swamp CCD	9 093	4 835	68.9	63.2	6 250	2.9	6 006	98.2	11.8	-	828	68.6	741
Charleston city (part)	5 552	2 915	71.7	64.9	3 965	1.9	3 862	97.9	9.1	-	576	65.5	486
Hollywood town (part)	-	-	(X)	(X)	-	(X)	-	(X)	(X)	(X)	-	(X)	-
North Charleston city (part)	-	-	(X)	(X)	-	(X)	-	(X)	(X)	(X)	-	(X)	-
Charleston-North Charleston CCD	134 279	70 081	62.3	57.6	80 233	8.1	75 539	85.4	14.4	4.3	9 070	67.1	7 977
Charleston city (part)	61 547	33 018	60.2	56.0	36 595	7.5	33 541	81.4	11.9	4.7	3 120	66.3	2 576
Goose Creek city (part)	-	-	(X)	(X)	-	(X)	-	(X)	(X)	(X)	-	(X)	-
Ladson CDP (part)	2 065	1 092	72.7	69.6	1 494	4.7	1 403	92.4	16.4	-	232	80.6	221
Lincolnville town	641	332	56.2	50.0	358	8.4	325	97.8	19.4	-	45	62.2	43
North Charleston city (part)	57 200	28 970	63.3	58.6	33 425	9.8	32 278	87.3	17.2	5.0	4 948	66.7	4 438
Summerville town (part)	15	6	46.7	-	7	-	7	100.0	-	-	-	(X)	-
Edisto Island CCD	1 183	654	48.3	46.0	571	3.5	545	92.7	9.7	1.1	71	62.0	42
James Island CCD	27 678	14 530	67.8	62.5	18 601	4.2	17 752	94.7	11.6	0.5	1 620	70.0	1 438
Charleston city (part)	9 755	5 404	68.0	62.3	6 514	5.0	6 277	94.9	10.0	0.6	649	73.8	616
Folly Beach city (part)	1 863	903	71.4	69.9	1 331	3.2	1 257	90.5	11.5	0.5	42	76.2	50
Johns Island CCD	10 272	5 357	57.4	51.7	5 880	4.7	5 517	93.4	15.5	0.2	607	52.6	398
Charleston city (part)	1 209	649	61.8	54.4	747	7.4	692	96.2	25.7	0.9	100	35.0	61
Folly Beach city (part)	-	-	(X)	(X)	-	(X)	-	(X)	(X)	(X)	-	(X)	-

Table 7. **Employment Status and Journey to Work: 2000**—Con.

[Data based on a sample (except Tables 65-68). For information on confidentiality protection, coverage, sampling error, and nonsampling error, see Appendix G.
For location of definitions, see "How to Use This Census Report"]

State County County Subdivision Place	Population 16 years and over												Own children under 6 years, all parents in family in labor force
			Labor force								Females with own children under 6 years		
			Percent in labor force		Civilian labor force		Workers						
								Means of transportation to work					
	Total	Female	Total	Female	Number	Percent un-employed	Number	Percent using car, truck, or van	Percent in carpools	Percent using public trans-portation	Number	Percent in labor force	
Charleston County—Con.													
Johns Island CCD—Con.													
Hollywood town (part)	-	-	(X)	(X)	-	(X)	-	(X)	(X)	(X)	-	(X)	-
Kiawah Island town	1 109	564	34.3	27.1	380	3.9	342	68.7	7.6	0.6	3	-	-
Seabrook Island town	1 159	615	40.6	37.1	470	2.3	450	82.9	5.6	-	21	61.9	14
McClellanville CCD	3 894	2 047	55.6	52.2	2 166	7.7	1 967	91.4	17.4	2.4	192	72.9	186
Awendaw town (part)	841	462	54.2	53.9	456	10.5	396	90.4	17.9	1.0	61	52.5	42
McClellanville town	383	192	56.7	51.0	217	0.9	212	86.8	10.4	-	22	86.4	19
Mount Pleasant town (part)	-	-	(X)	(X)	-	(X)	-	(X)	(X)	(X)	-	(X)	-
Mount Pleasant CCD	46 331	24 542	68.5	59.7	31 363	2.5	30 524	92.9	8.1	0.4	3 681	55.9	2 520
Awendaw town (part)	48	12	62.5	50.0	30	-	30	100.0	-	-	6	-	-
Charleston city (part)	-	-	(X)	(X)	-	(X)	-	(X)	(X)	(X)	-	(X)	-
Isle of Palms city	3 820	1 977	63.1	53.8	2 382	1.3	2 353	90.9	7.2	0.3	206	56.3	133
Mount Pleasant town (part)	36 578	19 474	69.9	61.2	25 261	2.2	24 685	93.2	7.6	0.4	3 189	57.1	2 178
Sullivan's Island town	1 500	764	67.5	57.6	1 013	1.5	990	88.5	5.7	0.4	79	48.1	57
Ravenel CCD	9 609	5 109	56.9	51.8	5 460	5.0	5 089	95.0	17.6	0.5	574	60.6	456
Hollywood town (part)	2 820	1 527	56.6	52.1	1 593	6.7	1 467	94.3	18.5	1.2	163	51.5	128
Meggett town	992	493	59.6	53.3	591	1.4	582	93.3	11.2	-	23	82.6	22
Ravenel town	1 616	843	63.0	61.3	1 018	5.8	926	94.3	17.0	0.9	129	67.4	121
Wadmalaw Island CCD	2 042	1 076	51.6	50.5	1 044	5.9	982	93.7	22.8	0.3	108	73.1	73
Charleston city (part)	-	-	(X)	(X)	-	(X)	-	(X)	(X)	(X)	-	(X)	-
Rockville town	152	73	53.3	38.4	81	2.5	79	88.6	7.6	-	4	-	-
Cherokee County	40 344	21 148	62.2	55.4	25 112	6.2	22 999	95.7	16.7	0.5	3 069	67.2	2 863
Blacksburg CCD	7 318	3 701	61.6	53.8	4 509	8.2	4 056	95.9	15.6	0.2	527	66.4	502
Blacksburg town	1 445	803	56.4	50.4	815	5.5	749	97.7	17.4	-	125	64.0	131
Smyrna town (part)	-	-	(X)	(X)	-	(X)	-	(X)	(X)	(X)	-	(X)	-
Gaffney CCD	25 465	13 600	62.6	56.2	15 934	5.6	14 654	94.9	16.8	0.7	1 947	68.7	1 822
East Gaffney CDP	2 630	1 385	59.3	55.2	1 559	9.2	1 389	92.4	18.2	1.7	209	65.6	190
Gaffney city	10 330	5 714	58.1	51.0	5 998	7.2	5 392	91.6	19.0	1.4	610	65.4	575
Macedonia CCD	5 085	2 615	60.4	52.5	3 069	6.9	2 799	98.4	18.4	-	422	62.1	337
Chesnee city (part)	-	-	(X)	(X)	-	(X)	-	(X)	(X)	(X)	-	(X)	-
Saratt CCD	2 476	1 232	64.6	56.5	1 600	4.9	1 490	97.7	16.0	1.0	173	65.3	202
Chester County	25 880	13 791	61.3	55.9	15 853	6.8	14 456	96.5	17.5	0.4	1 756	72.2	1 805
Chester CCD	14 208	7 753	61.7	57.1	8 770	7.3	7 957	96.0	18.9	0.3	1 019	77.2	1 139
Chester city	4 759	2 698	59.9	57.3	2 850	10.4	2 471	94.3	25.2	0.2	334	79.6	378
Eureka Mill CDP	1 368	759	59.6	51.6	815	10.7	708	95.8	21.2	1.0	85	71.8	110
Gayle Mill CDP	809	405	58.1	52.1	470	19.4	365	86.8	12.9	2.5	51	80.4	71
Lowrys town	151	85	69.5	64.7	105	1.9	103	92.2	9.7	1.9	6	50.0	13
Chester West CCD	2 708	1 387	56.8	49.0	1 537	4.4	1 426	97.3	17.0	0.5	119	59.7	108
Great Falls CCD	3 801	2 039	57.2	51.6	2 174	9.3	1 921	96.1	16.3	0.3	253	66.8	235
Great Falls town	1 669	915	55.5	49.9	924	8.2	815	94.2	21.0	0.6	129	63.6	108
Landsford CCD	3 752	1 892	65.1	59.0	2 443	5.3	2 273	97.8	14.8	0.4	240	56.3	204
Fort Lawn town	627	346	66.3	59.0	416	5.0	391	95.4	15.9	-	67	67.2	70
Richburg CCD	1 411	720	65.8	61.0	929	4.6	879	98.1	15.2	0.3	125	84.0	119
Richburg town	250	134	57.6	51.5	144	5.6	134	95.5	17.9	2.2	16	93.8	19
Chesterfield County	32 642	17 153	59.5	53.0	19 421	8.9	17 306	95.4	15.3	0.2	2 258	67.5	1 978
Cheraw CCD	10 640	5 780	59.1	53.0	6 292	11.1	5 465	94.1	10.7	0.3	723	69.6	646
Cheraw town	4 288	2 519	52.8	46.4	2 262	14.7	1 865	90.5	11.9	0.8	338	68.3	316
Chesterfield CCD	5 291	2 785	62.4	57.0	3 298	4.6	3 093	96.2	15.5	0.3	350	69.4	325
Chesterfield town	1 041	587	52.6	46.3	545	5.1	512	94.9	16.4	-	76	67.1	73
Ruby town (part)	51	27	72.5	59.3	37	-	37	94.6	18.9	-	8	100.0	10
Jefferson CCD	2 712	1 416	57.6	50.4	1 563	9.5	1 357	94.3	15.9	-	220	78.6	243
Jefferson town	534	311	59.2	53.7	316	8.9	286	90.9	13.3	-	41	65.9	28
McBee CCD	1 899	964	57.1	48.9	1 076	13.1	923	97.3	19.8	-	85	63.5	57
McBee town	508	280	55.5	48.6	282	12.8	244	93.4	18.9	-	43	79.1	29
Mount Croghan CCD	1 948	973	59.8	52.5	1 165	4.9	1 098	93.1	16.8	0.9	153	84.3	170
Mount Croghan town	96	52	62.5	53.8	60	-	58	100.0	17.2	-	14	92.9	17
Ruby town (part)	212	124	60.8	52.4	129	0.8	125	95.2	4.8	-	17	100.0	32
Pageland CCD	6 443	3 377	61.8	53.6	3 979	8.4	3 586	96.6	21.0	-	517	55.9	386
Pageland town	1 924	1 060	58.7	48.9	1 130	9.4	1 006	93.3	26.5	-	147	59.9	121
Patrick CCD	3 709	1 858	55.2	49.9	2 048	9.5	1 784	96.7	14.1	0.4	210	63.3	151
Patrick town	276	137	48.9	35.0	135	11.1	120	100.0	5.8	-	16	12.5	5
Clarendon County	25 114	12 914	51.2	49.6	12 822	6.7	11 675	95.0	17.8	0.5	1 439	68.7	1 306
Alcolu CCD	1 794	968	62.0	59.0	1 102	8.1	1 010	98.2	21.4	-	105	74.3	112
Manning CCD	9 128	4 980	52.0	48.6	4 723	6.1	4 308	94.9	16.7	0.2	546	64.8	462
Manning city	2 962	1 686	50.9	46.9	1 504	6.8	1 366	95.5	17.9	0.5	203	72.4	196
Manning East CCD	2 012	1 068	55.1	52.5	1 108	5.3	1 018	94.2	16.7	0.7	112	56.3	71
Paxville CCD	1 949	1 031	58.6	51.8	1 143	4.7	1 060	96.9	16.7	0.5	109	67.0	111
Paxville town	194	107	53.1	30.8	103	8.7	94	97.9	23.4	-	7	-	-
Sardinia CCD	2 598	739	29.3	48.7	761	5.9	681	88.0	9.8	2.5	79	72.2	83
Summerton CCD	5 202	2 822	46.8	43.3	2 434	10.0	2 138	93.7	22.6	0.8	328	75.3	285
Summerton town	895	498	49.3	43.0	441	3.4	417	93.0	16.1	1.0	54	70.4	55
Turbeville CCD	2 431	1 306	63.8	56.0	1 551	5.2	1 460	97.0	16.5	0.1	160	72.5	182
Turbeville town	463	273	59.8	51.3	276	10.5	246	95.9	18.7	0.4	15	73.3	26
Colleton County	29 001	15 325	55.2	48.4	15 896	6.4	14 627	93.6	21.6	1.3	2 153	61.0	1 703
Cottageville CCD	4 127	2 098	57.7	52.4	2 365	7.3	2 121	97.1	24.5	0.1	311	57.6	270
Cottageville town	546	285	61.2	54.4	329	3.6	309	95.1	21.7	1.0	32	78.1	43
Green Pond CCD	1 946	1 003	51.8	45.0	1 008	8.4	921	92.5	16.8	-	78	79.5	73
Edisto Beach town	613	334	47.5	41.0	291	2.4	282	92.9	9.2	-	4	75.0	3
Hendersonville CCD	4 309	2 313	55.9	50.1	2 394	6.8	2 210	92.9	21.8	1.6	429	61.3	323
Walterboro city (part)	209	144	77.5	67.4	162	10.5	136	85.3	28.7	14.7	41	53.7	20
Lodge CCD	1 543	809	52.2	39.7	780	8.5	721	91.4	16.1	1.7	78	33.3	51
Lodge town	98	53	63.3	54.7	62	3.2	60	100.0	10.0	-	3	100.0	3

Table 7. **Employment Status and Journey to Work: 2000**—Con.

[Data based on a sample (except Tables 65-68). For information on confidentiality protection, coverage, sampling error, and nonsampling error, see Appendix G.
For location of definitions, see "How to Use This Census Report"]

State County County Subdivision Place	Population 16 years and over												Own children under 6 years, all parents in family in labor force
			Labor force								Females with own children under 6 years		
			Percent in labor force		Civilian labor force		Workers						
								Means of transportation to work					
	Total	Female	Total	Female	Number	Percent un-employed	Number	Percent using car, truck, or van	Percent in carpools	Percent using public trans-portation	Number	Percent in labor force	
Colleton County—Con.													
Smoaks CCD	1 495	788	48.7	43.4	728	2.2	694	93.4	29.0	2.4	106	61.3	77
Smoaks town	114	59	57.9	52.5	66	1.5	62	100.0	35.5	-	6	100.0	6
Williams town	105	58	60.0	60.3	63	9.5	57	89.5	15.8	-	10	100.0	15
Walterboro CCD	15 581	8 314	55.7	48.6	8 621	6.0	7 960	93.2	21.2	1.5	1 151	62.5	909
Walterboro city (part)	3 635	2 039	49.0	42.3	1 772	8.4	1 589	93.4	12.2	0.4	263	79.5	270
Darlington County	51 476	27 836	60.8	55.6	31 292	8.0	28 234	93.3	13.4	0.9	3 627	60.5	2 940
Darlington CCD	19 533	10 555	60.8	56.6	11 870	5.6	11 007	93.7	14.4	1.0	1 395	62.5	1 107
Darlington city	5 392	3 055	54.6	51.0	2 942	5.1	2 766	91.4	17.2	2.0	410	72.9	314
Hartsville CCD	14 760	8 219	59.7	54.8	8 811	11.8	7 657	92.7	9.7	0.7	996	58.8	862
Hartsville city (part)	5 832	3 365	55.7	50.4	3 251	16.2	2 680	90.2	10.9	0.4	421	59.9	375
Lake Swamp CCD	3 416	1 860	59.7	52.5	2 038	5.6	1 903	93.1	8.7	2.7	209	63.6	202
Lamar CCD	2 692	1 440	58.7	53.9	1 579	8.5	1 417	92.0	14.4	2.3	189	50.8	97
Lamar town	782	435	50.8	49.0	397	8.1	360	91.1	20.0	2.5	30	80.0	22
North Hartsville CCD	8 067	4 165	63.4	55.4	5 112	7.6	4 594	93.4	15.8	-	646	58.5	493
Hartsville city (part)	67	36	19.4	36.1	13	-	13	100.0	-	-	-	(X)	-
North Hartsville CDP	2 510	1 308	62.4	53.6	1 565	7.9	1 405	91.9	14.7	-	171	61.4	142
Society Hill CCD	3 008	1 597	62.6	58.2	1 882	8.8	1 656	94.9	20.8	0.8	192	67.2	179
Society Hill town	593	272	57.5	54.4	341	10.6	299	93.3	13.7	0.3	38	63.2	42
Dillon County	22 828	12 569	59.7	54.2	13 607	8.7	12 170	94.0	18.0	0.5	1 711	63.2	1 559
Dillon CCD	7 687	4 335	58.8	54.3	4 522	9.1	4 059	91.6	16.7	0.6	637	64.7	578
Dillon city	4 841	2 785	58.0	51.9	2 808	8.3	2 546	92.3	16.7	0.2	308	62.7	284
Hamer CCD	3 902	2 121	64.3	58.0	2 509	9.4	2 239	96.2	18.7	0.4	315	62.9	297
Lake View CCD	3 530	1 939	57.1	51.3	2 006	7.0	1 841	93.3	16.8	1.1	198	78.8	192
Lake View town	656	406	45.9	40.4	301	6.3	275	93.8	11.6	-	22	95.5	28
Latta CCD	5 189	2 831	58.9	53.4	3 050	8.3	2 721	95.2	16.2	0.3	360	67.2	368
Latta town	1 092	636	53.8	45.6	587	7.7	527	95.4	14.6	0.4	52	82.7	65
Little Rock CCD	2 520	1 343	60.3	53.5	1 520	9.3	1 310	96.3	26.0	-	201	36.8	124
Dorchester County	71 831	37 435	65.8	59.5	46 306	4.8	44 282	94.7	12.7	0.5	5 531	68.3	4 893
Harleyville CCD	4 210	2 225	57.7	52.0	2 420	8.8	2 189	91.1	17.7	2.6	306	50.7	187
Harleyville town	438	224	55.5	44.6	243	4.5	230	93.5	18.7	-	30	46.7	27
Reevesville CCD	1 942	1 021	56.5	49.9	1 097	3.0	1 034	95.5	16.9	-	118	66.1	96
Reevesville town (part)	193	117	47.2	40.2	91	2.2	86	95.3	10.5	-	10	100.0	13
Ridgeville CCD	4 556	1 801	42.8	51.1	1 939	8.8	1 719	95.5	12.8	0.2	217	62.7	168
Ridgeville town	1 582	259	14.0	41.3	221	11.3	192	94.3	10.4	1.6	29	65.5	22
St. George CCD	3 982	2 178	51.5	45.2	2 034	6.6	1 887	90.5	15.2	-	205	72.7	216
Reevesville town (part)	-	-	(X)	(X)	-	(X)	-	(X)	(X)	(X)	-	(X)	-
St. George town	1 609	854	44.1	38.1	704	9.5	638	92.3	16.8	-	95	74.7	105
Summerville CCD	57 141	30 210	69.6	61.9	38 816	4.3	37 453	95.1	12.2	0.5	4 685	69.6	4 226
North Charleston city (part)	2 389	1 222	74.0	66.4	1 681	3.4	1 684	95.7	10.5	-	270	66.3	218
Summerville town (part)	20 460	10 975	66.5	58.9	13 315	4.2	12 838	95.6	12.0	0.7	1 527	65.2	1 370
Edgefield County	19 342	9 046	53.0	54.1	10 257	6.4	9 434	95.8	15.2	0.7	1 174	60.9	897
Edgefield CCD	6 846	2 749	39.7	52.4	2 717	7.3	2 466	96.4	13.8	1.1	291	67.0	235
Edgefield town	3 946	1 257	26.8	48.1	1 057	9.0	931	93.3	18.0	2.4	128	69.5	92
Johnston CCD	3 316	1 772	55.3	48.0	1 835	9.2	1 637	94.8	19.5	-	239	59.4	196
Johnston town	1 779	947	52.2	46.8	929	9.5	833	94.6	22.4	-	91	64.8	60
Pleasant Lane CCD	747	389	57.3	55.0	428	7.9	394	95.2	18.3	3.3	38	63.2	56
Stevens Creek CCD	6 019	3 144	66.1	56.9	3 981	5.4	3 713	95.5	15.2	0.3	465	57.0	303
Murphys Estates CDP	1 046	539	52.2	42.1	546	10.1	455	100.0	11.0	-	78	52.6	60
North Augusta city (part)	60	30	83.3	83.3	50	28.0	36	100.0	16.7	-	-	(X)	-
Trenton CCD	2 414	992	53.7	60.1	1 296	3.5	1 224	96.6	11.2	0.9	141	63.1	107
Trenton town	201	101	58.7	45.5	118	-	118	92.4	5.9	-	7	-	6
Fairfield County	17 969	9 461	60.3	56.2	10 826	6.9	9 870	95.9	18.7	0.4	1 249	68.0	1 109
Monticello-Salem CCD	1 650	891	58.7	56.3	969	2.5	920	94.0	23.8	1.4	112	76.8	111
Ridgeway CCD	4 308	2 217	60.6	57.1	2 602	6.4	2 403	94.4	13.4	0.9	234	78.6	253
Blythewood town (part)	-	-	(X)	(X)	-	(X)	-	(X)	(X)	(X)	-	(X)	-
Ridgeway town	216	118	63.9	57.6	138	3.6	131	96.2	14.5	1.5	20	65.0	16
Winnsboro North CCD	3 190	1 566	62.1	53.4	1 981	5.7	1 830	97.1	25.2	-	207	60.9	157
Winnsboro town (part)	12	12	-	-	-	(X)	-	(X)	(X)	(X)	-	(X)	-
Winnsboro South CCD	8 821	4 787	59.8	56.6	5 274	8.5	4 717	96.6	17.9	-	696	65.1	588
Winnsboro town (part)	2 794	1 559	54.8	52.8	1 527	10.8	1 341	96.0	22.2	-	254	74.4	251
Winnsboro Mills CDP	1 687	914	64.5	55.7	1 088	9.0	949	96.0	13.3	-	123	48.0	109
Florence County	97 016	52 532	62.4	57.2	60 384	7.9	54 482	94.6	13.9	1.0	6 912	65.4	5 583
Coward CCD	2 680	1 392	58.7	52.5	1 565	7.9	1 392	95.4	14.2	-	176	51.7	109
Coward town	478	238	61.3	55.5	293	6.8	258	96.1	14.3	-	43	53.5	30
Danwood CCD	9 380	5 049	63.4	57.5	5 947	4.3	5 527	95.5	13.4	0.6	791	61.4	552
Florence city (part)	99	43	69.7	72.1	69	-	69	100.0	-	-	-	(X)	-
Florence CCD	49 891	27 274	63.9	58.4	31 785	7.9	28 674	93.9	11.5	1.5	3 426	64.0	2 670
Florence city (part)	23 071	13 006	60.5	55.2	13 909	7.2	12 707	92.5	12.2	2.4	1 498	65.3	1 244
Quinby town	685	333	69.2	66.4	474	2.1	462	95.0	12.6	1.3	29	72.4	24
Johnsonville CCD	4 774	2 564	57.7	51.6	2 740	7.7	2 513	96.4	14.6	0.7	376	66.8	304
Johnsonville city	1 092	562	64.6	59.6	696	7.9	635	95.7	17.2	-	69	66.7	70
Lake City-Scranton CCD	9 817	5 484	57.8	54.6	5 670	12.0	4 944	94.0	22.8	0.8	773	75.4	761
Lake City city	4 729	2 728	55.2	52.5	2 610	13.6	2 235	93.4	25.1	1.5	381	70.9	345
Scranton town	767	379	46.4	42.2	356	16.3	293	92.5	29.0	-	34	76.5	23
Olanta CCD	3 120	1 685	58.5	52.7	1 821	11.0	1 593	97.1	23.0	0.4	239	67.4	168
Olanta town	480	271	47.7	40.2	229	15.3	189	91.5	21.2	-	21	61.9	14
Pamplico CCD	12 277	6 390	64.0	60.0	7 853	6.2	7 181	95.4	13.2	0.3	814	69.4	735
Florence city (part)	417	251	72.2	64.5	301	-	290	97.9	3.4	2.1	65	70.8	69
Pamplico town	812	442	56.4	53.4	458	12.7	390	97.7	13.1	0.3	69	55.1	54
Sardis CCD	2 193	1 082	60.9	51.8	1 336	8.1	1 188	94.7	17.8	-	118	71.2	134

Table 7. **Employment Status and Journey to Work: 2000**—Con.

[Data based on a sample (except Tables 65-68). For information on confidentiality protection, coverage, sampling error, and nonsampling error, see Appendix G.
For location of definitions, see "How to Use This Census Report"]

State County County Subdivision Place	Population 16 years and over												Own children under 6 years, all parents in family in labor force
			Labor force								Females with own children under 6 years		
			Percent in labor force		Civilian labor force		Workers						
								Means of transportation to work					
	Total	Female	Total	Female	Number	Percent un-employed	Number	Percent using car, truck, or van	Percent in carpools	Percent using public trans-portation	Number	Percent in labor force	
Florence County—Con.													
Sardis CCD—Con.													
Timmonsville town (part)	-	-	(X)	(X)	-	(X)	-	(X)	(X)	(X)	-	(X)	-
Timmonsville CCD	2 884	1 612	57.8	54.9	1 667	10.3	1 470	95.2	23.8	-	199	53.8	150
Timmonsville town (part)	1 759	1 040	62.6	59.0	1 101	13.6	935	94.1	25.8	-	102	79.4	101
Georgetown County	43 417	23 148	58.2	52.8	25 199	6.2	23 162	93.2	16.9	1.4	2 771	70.2	2 560
Andrews CCD	5 852	3 187	55.2	48.4	3 228	6.3	2 957	94.7	15.7	1.0	490	57.6	319
Andrews town (part)	2 262	1 317	49.7	44.9	1 124	10.1	994	92.6	19.6	2.1	176	49.4	107
Georgetown CCD	15 220	8 191	59.9	54.6	9 081	7.0	8 319	92.6	18.2	1.8	1 148	73.9	1 141
Georgetown city	6 703	3 777	56.3	53.3	3 766	7.8	3 392	90.4	22.6	1.9	454	79.3	491
Plantersville CCD	2 374	1 315	61.9	60.1	1 470	8.8	1 290	96.5	44.5	1.6	141	72.3	163
Pleasant Hill-Folly Grove CCD	2 931	1 554	63.1	58.2	1 841	8.4	1 670	94.7	22.1	2.3	236	73.7	236
Sampit-Santee CCD	2 896	1 544	57.9	55.1	1 677	8.3	1 520	89.9	12.1	3.0	155	65.2	151
Waccamaw CCD	14 144	7 357	55.9	50.0	7 902	3.9	7 406	93.0	10.8	0.6	601	73.0	550
Murrells Inlet CDP	4 738	2 441	61.6	55.3	2 919	5.2	2 684	94.2	15.4	0.6	157	84.1	180
Pawleys Island town	132	69	56.8	44.9	75	2.7	72	84.7	-	-	-	(X)	-
Greenville County	296 250	154 356	66.8	59.1	197 667	4.6	185 461	94.0	12.4	0.4	21 704	61.7	16 892
Fountain Inn CCD	6 894	3 614	69.3	62.9	4 778	4.5	4 490	95.2	11.5	-	698	70.1	487
Fountain Inn city (part)	3 532	1 946	67.4	62.4	2 382	3.7	2 262	95.0	9.3	-	442	71.9	290
Greenville CCD	184 139	96 833	66.0	58.1	121 388	5.1	113 250	93.0	13.5	0.5	12 367	60.9	9 806
Berea CDP	11 300	5 961	64.0	56.3	7 234	4.9	6 684	97.5	17.0	0.6	802	60.6	607
City View CDP	891	514	60.0	55.4	535	5.4	457	89.7	29.1	1.1	76	69.7	72
Dunean CDP	3 359	1 726	60.7	50.5	2 038	4.1	1 887	92.9	22.2	1.3	241	77.6	215
Five Forks CDP	5 459	2 757	75.6	63.6	4 127	2.2	3 990	94.2	7.6	0.2	715	44.9	410
Gantt CDP	10 528	5 697	62.9	55.9	6 614	5.6	6 112	95.0	15.6	0.8	797	66.4	668
Golden Grove CDP (part)	62	25	90.3	76.0	56	-	49	100.0	-	-	-	(X)	-
Greenville city	46 253	24 829	65.7	60.1	30 363	6.5	27 967	87.4	14.0	1.1	2 463	63.6	2 100
Greer city (part)	-	-	(X)	(X)	-	(X)	-	(X)	(X)	(X)	-	(X)	-
Judson CDP	1 822	910	63.5	55.6	1 157	9.1	1 026	94.8	34.9	3.8	93	66.7	91
Mauldin city (part)	11 816	6 170	73.6	66.8	8 692	2.3	8 403	96.1	11.2	0.2	963	70.5	806
Parker CDP	8 419	4 417	54.0	45.2	4 550	6.8	4 100	95.4	26.7	0.3	509	50.3	367
Sans Souci CDP	6 326	3 305	62.2	55.7	3 929	3.1	3 698	95.2	20.1	-	443	68.6	396
Taylors CDP (part)	6 783	3 540	73.1	67.0	4 951	3.1	4 766	96.9	8.7	-	503	61.8	355
Travelers Rest city (part)	309	159	79.3	71.7	245	-	241	93.8	8.7	-	30	100.0	52
Wade Hampton CDP	16 970	8 718	66.4	57.8	11 249	3.5	10 700	94.7	12.3	0.1	868	61.2	615
Welcome CDP	4 991	2 650	60.8	53.0	3 035	9.1	2 701	94.6	14.3	-	275	68.4	298
Greer CCD	12 334	6 678	64.2	54.7	7 895	4.6	7 468	95.4	13.4	0.2	976	62.2	687
Greer city (part)	7 666	4 342	63.9	53.1	4 880	4.8	4 618	93.9	15.8	0.3	615	63.4	470
Highland CCD	8 347	4 176	64.4	56.9	5 352	4.3	5 105	94.7	11.4	0.5	591	59.2	403
Piedmont CCD	10 219	5 250	68.8	61.7	7 028	3.3	6 662	96.9	11.5	0.6	845	68.2	680
Golden Grove CDP (part)	1 828	923	67.3	64.1	1 230	4.1	1 162	96.4	12.8	-	117	72.6	72
Piedmont CDP (part)	1 164	582	62.5	51.5	728	6.3	682	93.7	20.7	1.2	94	48.9	37
Simpsonville CCD	25 645	13 221	73.3	66.2	18 787	2.9	18 010	95.7	8.7	-	2 522	62.7	1 928
Fountain Inn city (part)	-	-	(X)	(X)	-	(X)	-	(X)	(X)	(X)	-	(X)	-
Mauldin city (part)	-	-	(X)	(X)	-	(X)	-	(X)	(X)	(X)	-	(X)	-
Simpsonville city	10 596	5 415	74.5	67.5	7 882	2.2	7 625	94.7	9.5	-	1 041	54.9	689
Slater CCD	4 068	2 048	64.9	53.2	2 640	6.4	2 434	92.6	14.0	1.4	260	68.8	219
Slater-Marietta CDP	1 701	839	63.6	52.1	1 082	8.2	975	88.3	15.7	2.1	117	56.4	79
Taylors CCD	23 095	11 990	72.1	63.6	16 606	2.6	15 944	96.0	9.4	0.2	1 946	64.1	1 580
Greer city (part)	772	408	76.7	67.2	578	3.5	563	91.8	15.1	-	89	57.3	50
Taylors CDP (part)	8 438	4 448	71.1	64.0	5 989	2.6	5 729	97.1	12.2	-	829	68.6	711
Tigerville CCD	5 261	2 628	64.5	53.5	3 395	15.0	2 818	96.0	13.4	0.3	395	46.3	304
Travelers Rest CCD	9 676	5 084	65.2	58.0	6 302	2.7	6 008	95.7	12.2	0.2	701	61.8	581
Travelers Rest city (part)	2 618	1 477	60.8	52.2	1 591	3.1	1 502	97.1	16.4	-	235	57.4	235
Woodville CCD	6 572	2 834	53.2	54.4	3 496	4.1	3 272	95.2	11.0	-	403	49.9	217
Greenwood County	51 171	27 689	63.1	56.5	32 221	6.3	29 747	96.0	14.5	0.1	3 693	73.0	3 730
Greenwood CCD	36 283	19 860	62.0	55.1	22 455	6.7	20 642	95.5	14.7	0.2	2 674	73.1	2 686
Coronaca CDP	182	90	49.5	31.1	90	-	90	100.0	-	-	-	(X)	-
Greenwood city	17 011	9 347	58.3	52.7	9 907	10.2	8 798	91.8	18.9	0.3	1 165	73.2	1 315
Promised Land CDP	356	194	57.9	63.4	206	10.7	171	100.0	18.7	-	10	100.0	-
Kirksey CCD	1 707	830	69.2	60.1	1 181	3.6	1 115	97.0	11.7	-	117	83.8	135
Ninety Six CCD	5 352	2 874	64.7	59.6	3 462	4.6	3 266	97.5	15.4	-	289	76.8	379
Ninety Six town	1 518	826	63.0	58.2	956	6.2	892	96.2	14.5	-	82	82.9	126
Troy CCD	1 567	801	68.3	61.7	1 064	6.9	970	94.9	16.2	-	160	60.6	113
Bradley CDP	90	36	62.2	75.0	56	19.6	45	100.0	17.8	-	6	100.0	7
Troy town	89	36	58.4	50.0	52	-	50	94.0	30.0	-	4	50.0	1
Ware Shoals-Hodges CCD	6 262	3 324	65.1	60.6	4 059	5.9	3 754	97.6	13.1	0.2	453	71.7	417
Cokesbury CDP	212	95	66.0	67.4	140	9.3	113	100.0	29.2	-	7	-	-
Hodges town	124	64	67.7	64.1	84	2.4	78	96.2	21.8	-	8	100.0	7
Ware Shoals town (part)	1 329	721	54.9	47.9	725	6.9	667	96.3	19.5	-	134	71.6	141
Hampton County	16 228	7 903	51.4	51.8	8 296	6.1	7 619	92.3	19.1	1.6	1 033	66.2	904
Brunson CCD	860	447	48.3	40.5	413	6.3	381	88.7	11.3	1.6	43	41.9	30
Brunson town	462	233	51.5	45.1	238	4.2	225	91.6	12.9	1.3	23	43.5	18
Estill CCD	5 739	2 246	39.3	48.1	2 236	5.1	2 106	92.5	23.2	1.9	329	65.0	276
Estill town	1 727	946	51.4	48.0	882	5.6	812	87.2	21.9	3.0	139	69.8	137
Gifford town	268	146	42.5	39.7	112	17.9	92	90.2	44.6	7.6	24	37.5	11
Luray town	66	33	51.5	39.4	34	8.8	31	87.1	6.5	12.9	11	36.4	4
Furman-Scotia CCD	1 426	762	56.9	54.9	805	5.6	737	89.8	26.9	4.1	105	72.4	101
Furman town	206	109	47.1	44.0	97	7.2	86	89.5	15.1	-	12	41.7	7
Scotia town	170	93	64.7	63.4	110	6.4	97	88.7	43.3	8.2	6	100.0	19
Hampton-Varnville CCD	6 437	3 472	59.4	54.3	3 811	6.6	3 463	93.1	15.7	1.2	447	67.6	390
Hampton town	2 125	1 189	59.0	52.3	1 249	5.4	1 147	91.5	13.9	1.8	146	67.8	116

Table 7. **Employment Status and Journey to Work: 2000**—Con.

[Data based on a sample (except Tables 65-68). For information on confidentiality protection, coverage, sampling error, and nonsampling error, see Appendix G.
For location of definitions, see "How to Use This Census Report"]

State County County Subdivision Place	Population 16 years and over												Own children under 6 years, all parents in family in labor force
			Labor force								Females with own children under 6 years		
			Percent in labor force		Civilian labor force		Workers						
								Means of transportation to work					
	Total	Female	Total	Female	Number	Percent un-employed	Number	Percent using car, truck, or van	Percent in carpools	Percent using public trans-portation	Number	Percent in labor force	
Hampton County—Con.													
Hampton-Varnville CCD—Con.													
Varnville town	1 533	832	56.2	52.0	855	10.1	748	94.3	14.8	0.4	129	68.2	105
Yemassee CCD	1 766	976	58.7	53.8	1 031	7.2	932	92.2	19.7	0.5	109	67.9	107
Yemassee town (part)	482	269	58.5	50.6	279	5.0	266	88.0	32.7	0.8	29	72.4	38
Horry County	159 541	82 414	64.2	58.8	102 281	4.6	95 732	93.4	14.4	0.5	9 096	68.2	7 832
Aynor CCD	6 851	3 535	66.7	61.2	4 571	3.8	4 274	93.6	15.5	-	464	77.4	454
Aynor town	430	253	57.0	44.3	245	5.7	229	93.9	12.2	-	26	61.5	31
Conway CCD	25 704	13 422	64.9	59.8	16 685	5.5	15 361	94.3	17.2	1.2	1 935	68.2	1 647
Bucksport CDP	689	387	53.3	59.4	367	14.7	313	97.1	29.1	2.9	50	62.0	60
Conway city (part)	8 128	4 697	62.2	55.9	5 059	7.0	4 613	91.9	15.4	2.9	690	64.5	517
Conway East CCD	24 788	12 911	68.0	63.5	16 825	5.4	15 625	95.2	14.7	0.1	1 800	67.9	1 453
Conway city (part)	921	553	69.2	78.3	637	47.4	335	78.8	14.9	-	13	100.0	25
Forestbrook CDP	2 499	1 319	76.2	73.1	1 904	4.8	1 771	95.4	9.0	-	237	67.1	198
North Myrtle Beach city (part)	-	-	(X)	(X)	-	(X)	-	(X)	(X)	(X)	-	(X)	-
Red Hill CDP	8 403	4 416	61.8	56.9	5 196	4.1	4 921	96.3	16.4	0.1	604	65.1	442
Socastee CDP (part)	2 015	1 006	75.7	71.2	1 526	4.4	1 409	96.4	15.6	-	135	72.6	159
Floyds CCD	2 495	1 306	62.2	57.1	1 551	6.2	1 432	94.1	17.9	-	127	58.3	123
Little River CCD	22 444	11 554	60.5	54.3	13 577	3.8	12 824	92.1	13.7	0.4	897	71.1	895
Atlantic Beach town	276	143	77.5	70.6	214	4.2	205	83.4	25.9	6.8	34	85.3	23
Briarcliffe Acres town	388	196	50.8	37.2	197	2.0	190	86.8	8.9	-	18	55.6	12
Little River CDP	5 885	3 186	58.0	51.8	3 415	3.4	3 249	93.0	7.2	-	200	56.0	183
North Myrtle Beach city (part)	9 628	4 861	59.9	53.2	5 765	3.9	5 382	90.0	13.6	0.3	335	73.4	331
Longs CCD	4 307	2 195	63.6	56.3	2 738	5.8	2 508	92.5	22.5	-	329	57.1	216
Loris CCD	10 615	5 624	59.7	54.1	6 336	4.7	5 895	94.4	15.3	0.2	608	62.7	511
Loris city	1 649	918	47.4	42.8	782	4.5	740	88.9	18.2	-	94	51.1	68
Myrtle Beach CCD	62 337	31 867	64.2	58.8	39 998	4.1	37 813	92.5	12.3	0.7	2 936	69.0	2 533
Garden City CDP	8 382	4 525	51.5	45.1	4 314	2.9	4 088	95.8	10.9	-	219	68.5	155
Myrtle Beach city	19 045	9 438	69.2	63.9	13 183	4.4	12 430	87.7	13.4	1.3	877	75.9	893
North Myrtle Beach city (part)	-	-	(X)	(X)	-	(X)	-	(X)	(X)	(X)	-	(X)	-
Socastee CDP (part)	9 148	4 562	70.2	62.6	6 404	4.7	6 005	95.7	15.6	0.4	558	55.0	329
Surfside Beach town	3 976	2 020	67.5	62.3	2 678	3.1	2 540	92.7	9.7	0.3	131	58.8	104
Jasper County	15 694	7 370	57.4	56.0	8 982	3.9	8 431	94.1	25.8	1.2	1 088	61.9	922
Grays-Tillman CCD	3 920	2 007	58.6	51.4	2 299	3.6	2 139	93.6	23.5	1.4	270	49.6	210
Hardeeville CCD	4 783	2 362	67.0	61.6	3 205	5.1	2 973	95.9	31.2	0.4	342	67.8	314
Hardeeville city	1 286	584	68.4	56.0	878	6.0	810	94.0	48.1	0.2	136	55.9	125
Ridgeland CCD	6 991	3 001	50.1	54.6	3 478	3.1	3 319	92.9	22.3	1.8	476	64.7	398
Ridgeland town	2 200	510	30.1	59.4	660	4.1	623	91.2	34.7	-	104	74.0	119
Kershaw County	40 442	21 242	65.6	59.1	26 418	5.3	24 599	95.7	16.1	0.4	3 012	70.6	2 621
Bethune CCD	1 896	988	58.6	55.1	1 106	3.7	1 027	96.3	23.3	1.9	105	80.0	168
Bethune town	290	163	60.7	54.0	176	3.4	166	92.8	21.7	4.2	15	80.0	14
Boykin CCD	2 144	1 108	65.6	59.7	1 407	7.7	1 281	90.2	14.3	4.3	142	68.3	92
Camden CCD	13 346	7 301	60.5	53.3	8 067	6.4	7 442	94.3	17.0	0.1	929	72.9	801
Camden city	5 361	3 019	59.2	51.5	3 175	6.0	2 921	89.7	15.6	0.3	453	73.3	372
Camden Northeast CCD	3 031	1 544	65.6	60.2	1 989	6.3	1 813	97.4	19.7	-	223	77.1	186
Elgin CCD	16 290	8 428	70.4	64.0	11 389	4.7	10 689	97.0	14.9	0.2	1 400	67.4	1 149
Elgin town	628	340	67.7	57.9	419	2.6	412	96.6	13.6	-	60	73.3	61
Lugoff CDP	4 679	2 404	71.4	63.1	3 314	4.7	3 147	97.0	10.1	-	408	65.9	342
Mount Pisgah CCD	1 845	900	68.1	61.8	1 248	2.7	1 197	95.6	15.6	-	121	61.2	94
Westville CCD	1 890	973	64.4	59.8	1 212	4.6	1 150	95.8	12.4	-	92	85.9	131
Lancaster County	47 434	24 269	63.3	58.9	30 024	6.4	27 442	96.7	17.8	0.4	3 131	73.3	2 980
Heath Springs CCD	3 984	2 074	60.7	53.3	2 407	4.9	2 223	96.5	14.8	0.5	209	62.2	227
Heath Springs town	672	386	42.9	31.6	288	9.7	258	97.7	17.4	-	23	56.5	33
Kershaw CCD	6 452	2 663	47.0	53.2	3 030	4.4	2 843	93.6	19.2	1.4	321	70.7	294
Kershaw town	1 309	722	56.5	50.0	735	7.3	654	91.9	20.9	1.7	71	80.3	78
Lancaster CCD	29 086	15 581	65.8	60.1	19 145	6.6	17 452	97.1	18.6	0.2	1 928	74.8	1 855
Elgin CDP	1 732	934	73.4	68.3	1 272	2.4	1 206	100.0	13.1	-	195	74.9	191
Irwin CDP	1 075	575	68.2	63.8	733	6.0	678	94.5	24.6	-	77	68.8	52
Lancaster city	6 350	3 633	58.1	53.6	3 688	12.0	3 194	95.9	22.0	-	319	76.5	326
Lancaster Mill CDP	1 468	775	53.0	48.4	778	8.0	699	94.1	20.5	1.9	138	59.4	98
Springdale CDP	2 183	1 109	70.8	56.8	1 546	3.9	1 423	97.9	32.7	0.5	107	61.7	102
Tradesville CCD	2 401	1 155	67.9	62.1	1 631	6.1	1 472	96.6	16.6	1.0	230	93.5	302
Van Wyck CCD	5 511	2 796	69.2	60.8	3 811	8.0	3 452	97.2	14.9	0.6	443	63.4	302
Laurens County	53 977	28 322	62.4	56.5	33 656	7.1	30 661	95.5	15.6	0.2	3 465	67.8	3 341
Clinton CCD	12 359	6 680	57.4	53.4	7 091	9.3	6 320	93.4	15.7	0.1	639	74.8	644
Clinton city	6 487	3 519	50.3	47.2	3 265	11.3	2 825	90.2	17.3	-	277	68.6	263
Cross Hill CCD	4 579	2 342	59.3	56.6	2 716	5.0	2 488	97.3	20.3	0.5	261	70.1	310
Cross Hill town	449	230	65.3	64.3	293	4.4	272	96.7	35.7	-	23	56.5	16
Mountville CDP	63	21	55.6	28.6	35	-	35	100.0	-	-	6	100.0	5
Waterloo town	144	68	56.9	55.9	82	11.0	68	97.1	26.5	-	16	62.5	13
Gray Court CCD	12 498	6 296	67.3	58.9	8 413	5.5	7 821	95.7	14.2	0.5	944	61.5	830
Fountain Inn city (part)	981	513	60.8	55.4	596	8.4	531	92.5	10.4	-	70	32.9	58
Gray Court town	790	411	62.8	53.8	496	10.3	437	95.9	18.3	-	48	58.3	44
Joanna CCD	2 037	1 128	61.0	56.2	1 242	5.2	1 138	97.7	12.9	-	117	88.0	144
Joanna CDP	1 375	779	57.5	52.9	791	6.4	719	99.0	15.2	-	81	93.8	99
Laurens CCD	17 266	9 228	63.0	57.0	10 837	8.1	9 743	95.6	16.5	0.1	1 246	66.9	1 133
Laurens city	7 580	4 325	57.5	51.1	4 346	9.6	3 843	94.4	17.3	0.3	567	55.6	454
Watts Mills CDP	1 154	545	71.0	66.1	819	11.4	705	91.8	46.0	-	104	79.8	105
Princeton CCD	5 238	2 648	64.1	56.9	3 357	5.2	3 151	96.8	13.5	0.2	258	65.9	280
Princeton CDP	44	10	100.0	100.0	44	-	44	100.0	-	-	-	(X)	11
Ware Shoals town (part)	-	-	(X)	(X)	-	(X)	-	(X)	(X)	(X)	-	(X)	-

Table 7. **Employment Status and Journey to Work: 2000**—Con.

[Data based on a sample (except Tables 65-68). For information on confidentiality protection, coverage, sampling error, and nonsampling error, see Appendix G.
For location of definitions, see "How to Use This Census Report"]

State County County Subdivision Place	Population 16 years and over												Own children under 6 years, all parents in family in labor force
			Labor force								Females with own children under 6 years		
			Percent in labor force		Civilian labor force		Workers						
								Means of transportation to work					
	Total	Female	Total	Female	Number	Percent un-employed	Number	Percent using car, truck, or van	Percent in carpools	Percent using public trans-portation	Number	Percent in labor force	
Lee County	15 494	7 669	53.8	53.4	8 311	10.0	7 310	92.7	21.3	2.3	882	70.3	918
Ashwood CCD	2 871	1 508	66.2	60.6	1 902	8.1	1 696	94.9	14.8	0.8	154	82.5	217
Bishopville CCD	8 608	3 978	46.9	50.3	4 017	7.7	3 631	94.0	21.3	1.1	514	63.0	462
Bishopville city	2 831	1 640	51.6	44.3	1 462	9.3	1 279	93.4	18.7	1.6	229	65.1	183
Lynchburg CCD	1 611	862	67.5	62.6	1 086	16.9	886	92.6	34.7	3.5	73	74.0	79
Lynchburg town	467	196	66.2	58.7	308	9.7	279	96.4	48.4	0.4	17	82.4	25
St. Charles CCD	1 204	693	57.3	53.2	684	14.2	572	78.5	19.1	13.6	60	71.7	49
Stokes Bridge-Cypress CCD	1 200	628	52.2	43.0	622	13.8	525	91.6	22.3	0.8	81	88.9	111
Lexington County	165 705	86 466	69.5	62.0	114 600	3.7	109 259	94.7	11.6	0.3	12 790	65.7	10 706
Batesburg-Leesville CCD	6 966	3 756	64.6	56.2	4 487	5.6	4 178	94.9	20.4	0.4	436	81.0	555
Batesburg-Leesville town (part)	3 947	2 179	63.2	53.7	2 479	6.1	2 308	95.0	22.7	-	235	79.1	313
Chapin CCD	7 353	3 732	67.8	59.7	4 968	2.2	4 817	95.8	8.4	-	446	56.7	265
Chapin town	478	242	76.6	70.2	360	2.2	352	96.6	13.1	-	32	100.0	53
Gilbert CCD	12 115	5 928	70.5	62.6	8 492	2.8	8 204	95.6	13.5	0.2	890	67.8	739
Gilbert town	341	165	74.5	69.7	252	4.4	238	93.7	7.6	-	44	77.3	50
Summit town	143	69	80.4	73.9	115	2.6	112	97.3	8.9	-	8	62.5	18
Irmo CCD	27 104	14 293	74.2	67.9	20 063	2.8	19 374	94.8	7.5	0.1	2 102	68.6	1 660
Columbia city (part)	307	149	80.8	73.2	238	-	248	100.0	13.3	-	10	-	-
Irmo town (part)	2 945	1 565	80.0	73.6	2 355	4.4	2 251	93.3	5.0	0.4	340	76.2	310
Seven Oaks CDP	12 562	6 755	72.2	66.9	9 048	2.7	8 721	94.6	9.2	0.2	835	73.1	677
Lexington CCD	42 737	22 114	73.2	66.2	31 101	2.8	30 022	95.1	9.3	0.2	3 825	66.0	3 165
Cayce city (part)	47	20	100.0	100.0	47	-	47	53.2	-	-	-	(X)	-
Lexington town	7 110	3 505	72.5	68.4	5 124	4.1	4 890	92.9	7.6	0.7	661	65.2	507
Oak Grove CDP (part)	3 192	1 648	72.9	67.4	2 319	3.8	2 226	96.6	8.7	-	243	84.0	256
Red Bank CDP	6 291	3 330	76.8	69.6	4 812	3.3	4 616	97.5	11.6	-	672	68.8	548
Springdale town (part)	-	-	(X)	(X)	-	(X)	-	(X)	(X)	(X)	-	(X)	-
Pelion CCD	12 394	6 185	68.4	58.2	8 435	6.3	7 812	95.0	19.7	0.3	1 133	57.1	926
Pelion town	467	240	73.0	66.3	341	25.2	252	94.8	4.0	-	34	64.7	27
Swansea CCD	9 893	5 106	67.0	58.7	6 579	5.1	6 116	95.8	18.0	0.2	921	57.7	763
Gaston town (part)	658	341	64.3	55.7	423	3.1	392	94.1	15.1	0.5	65	60.0	60
Swansea town	402	234	66.4	64.1	267	5.2	251	93.2	7.2	1.2	34	82.4	40
West Columbia-Cayce CCD	47 143	25 352	64.9	57.6	30 475	4.5	28 736	93.6	11.9	0.7	3 037	67.6	2 633
Cayce city (part)	9 747	5 345	62.4	56.0	6 051	4.5	5 739	94.0	10.5	0.6	512	68.0	491
Gaston town (part)	314	153	65.9	64.7	203	4.9	195	95.9	24.6	-	25	72.0	22
Oak Grove CDP (part)	3 227	1 760	78.2	72.7	2 508	4.2	2 388	94.3	13.0	0.6	242	64.9	188
Pine Ridge town	1 153	572	74.3	64.5	854	3.3	817	95.3	12.2	-	103	68.9	91
South Congaree town	1 736	915	68.8	60.9	1 194	6.3	1 111	92.9	12.2	0.5	127	63.0	131
Springdale town (part)	2 356	1 246	64.0	59.7	1 507	3.4	1 427	97.4	6.3	0.3	112	90.2	144
West Columbia city	10 997	6 002	62.0	54.9	6 802	4.6	6 354	89.0	12.7	1.8	720	58.3	491
McCormick County	8 281	3 851	43.5	45.0	3 602	5.8	3 267	93.9	20.6	0.5	392	77.3	314
McCormick CCD	4 598	1 836	42.5	52.6	1 953	5.4	1 771	94.3	21.8	0.6	220	84.1	210
McCormick town	1 195	675	51.9	45.9	620	5.6	554	89.9	23.1	0.7	80	80.0	58
Mount Carmel CCD	1 988	1 116	31.8	27.3	632	6.2	567	92.6	14.5	0.7	65	64.6	41
Mount Carmel CDP	184	113	57.6	46.0	106	14.2	86	95.3	12.8	4.7	24	75.0	18
Willington CDP	166	64	45.8	43.8	76	5.3	72	100.0	18.1	-	5	-	-
Parksville CCD	1 695	899	60.0	51.3	1 017	6.5	929	94.0	22.0	0.3	107	71.0	63
Clarks Hill CDP	352	161	67.9	60.9	239	11.7	197	94.9	20.3	-	42	78.6	36
Modoc CDP	202	113	53.0	43.4	107	4.7	102	100.0	7.8	-	-	(X)	-
Parksville town	107	59	68.2	57.6	73	5.5	69	94.2	21.7	-	4	100.0	2
Plum Branch town	75	39	54.7	46.2	41	-	41	82.9	4.9	7.3	5	40.0	2
Marion County	26 835	14 805	58.4	53.9	15 633	9.8	13 854	92.2	18.1	1.3	1 850	71.1	1 738
Brittons Neck CCD	2 006	1 007	60.2	52.3	1 208	8.8	1 076	89.0	27.8	1.0	113	57.5	93
Centenary CCD	1 398	762	52.9	48.3	739	10.6	644	94.4	21.0	1.2	82	78.0	84
Marion CCD	13 545	7 495	57.9	53.4	7 832	10.2	6 896	92.8	16.6	1.0	1 037	68.3	867
Marion city	5 294	3 058	54.0	48.2	2 861	12.5	2 448	90.1	17.1	1.2	435	60.7	316
Sellers town	239	155	45.6	41.9	108	18.5	89	91.0	41.6	3.4	20	65.0	17
Mullins CCD	9 886	5 541	59.4	55.7	5 854	9.4	5 238	91.8	17.6	1.8	618	77.3	694
Mullins city	3 705	2 250	54.0	50.8	2 000	13.6	1 680	87.1	19.2	3.6	272	75.4	297
Nichols town	338	166	64.8	56.6	219	1.8	215	95.3	15.8	-	14	100.0	15
Marlboro County	22 143	11 492	54.4	53.0	12 030	8.2	10 828	93.7	17.3	1.3	1 282	69.3	1 425
Bennettsville CCD	12 201	6 097	50.5	53.4	6 158	7.9	5 593	92.2	18.1	2.3	670	73.3	873
Bennettsville city	7 347	3 601	45.8	51.3	3 364	9.6	3 000	92.1	21.1	2.1	374	69.8	452
Blenheim CCD	1 575	826	59.7	55.4	937	5.5	879	91.8	14.6	0.6	106	58.5	62
Blenheim town	92	47	50.0	42.6	46	8.7	41	90.2	7.3	-	8	37.5	2
Clio CCD	1 707	980	57.6	53.1	973	4.7	931	94.2	23.3	0.6	141	70.9	135
Clio town	597	341	55.4	52.8	331	6.9	305	91.1	33.8	0.7	32	56.3	18
McColl CCD	3 807	2 077	56.1	48.1	2 136	10.4	1 859	96.2	16.5	-	185	55.1	188
McColl town	1 804	997	54.5	45.4	984	11.1	845	95.4	22.1	-	125	51.2	133
Tatum town	43	32	44.2	46.9	19	-	19	100.0	26.3	-	-	(X)	-
Wallace CCD	2 853	1 512	64.0	56.7	1 826	10.0	1 566	96.7	13.3	-	180	73.9	167
Newberry County	28 403	14 978	60.7	56.1	17 203	7.8	15 581	95.4	15.1	0.7	2 053	70.8	1 740
Chappells CCD	886	473	61.5	63.0	545	7.5	485	98.6	11.3	-	39	84.6	29
Newberry CCD	14 365	7 707	59.1	54.9	8 461	11.3	7 359	94.4	16.6	1.2	1 030	63.6	792
Newberry town	8 371	4 641	54.1	50.1	4 509	15.8	3 728	92.8	16.9	1.7	611	62.4	475
Silverstreet town	174	101	63.2	47.5	110	1.8	104	95.2	9.6	1.9	16	68.8	11
Pomaria CCD	2 672	1 357	62.8	57.0	1 675	3.2	1 603	97.6	11.5	-	184	84.2	197
Pomaria town	145	70	71.7	72.9	104	2.9	97	99.0	26.8	-	14	85.7	19
Prosperity CCD	7 417	3 807	66.6	60.8	4 937	3.6	4 677	96.2	15.6	0.2	600	76.5	522
Little Mountain town	186	101	74.2	65.3	138	0.7	135	94.1	16.3	-	14	85.7	16
Peak town	47	29	68.1	65.5	32	3.1	31	100.0	38.7	-	7	100.0	5
Prosperity town	810	461	62.5	56.6	506	6.1	467	95.3	22.1	-	78	76.9	70
Whitmire CCD	3 063	1 634	51.7	47.7	1 585	7.3	1 457	94.2	11.4	0.2	200	75.5	200
Whitmire town	1 131	649	46.2	39.1	523	5.5	488	94.5	16.8	-	79	82.3	88

Table 7. **Employment Status and Journey to Work: 2000**—Con.

[Data based on a sample (except Tables 65-68). For information on confidentiality protection, coverage, sampling error, and nonsampling error, see Appendix G.
For location of definitions, see "How to Use This Census Report"]

State County County Subdivision Place	Population 16 years and over												Own children under 6 years, all parents in family in labor force
			Labor force								Females with own children under 6 years		
			Percent in labor force		Civilian labor force		Workers						
								Means of transportation to work					
	Total	Female	Total	Female	Number	Percent un-employed	Number	Percent using car, truck, or van	Percent in carpools	Percent using public trans-portation	Number	Percent in labor force	
Oconee County	52 823	27 230	59.7	52.3	31 498	4.3	29 544	95.5	14.7	0.3	3 405	65.6	2 895
Long Creek CCD	1 673	863	59.5	55.3	996	1.0	937	98.7	18.1	-	140	67.9	86
Mountain Rest CCD	1 603	784	55.9	49.1	896	3.1	859	95.5	14.7	0.5	75	70.7	47
Oakway CCD	6 875	3 469	62.6	56.4	4 307	3.7	4 089	95.1	13.0	-	466	59.4	400
Salem CCD	4 796	2 419	40.8	33.8	1 952	4.5	1 851	91.2	15.6	-	131	61.8	105
Salem town	99	51	55.6	49.0	55	10.9	49	98.0	30.6	-	4	100.0	5
Seneca CCD	17 505	9 127	62.7	54.1	10 944	4.0	10 301	95.6	13.1	0.4	1 188	69.9	1 092
Seneca city	6 237	3 373	63.1	56.6	3 916	3.9	3 688	96.9	18.3	0.2	492	79.1	505
Utica CDP	1 024	514	63.2	52.1	647	6.6	585	97.6	12.6	-	54	61.1	63
Walhalla CCD	13 296	6 923	60.6	53.3	8 051	4.7	7 502	96.3	15.9	0.3	927	64.3	747
Walhalla city	2 906	1 551	55.7	45.1	1 618	7.2	1 440	95.3	22.5	-	264	52.3	193
West Union town	231	111	47.6	29.7	110	-	109	97.2	19.3	-	5	60.0	5
Westminster CCD	7 075	3 645	61.5	54.1	4 352	5.7	4 005	94.9	17.3	0.5	478	63.4	418
Westminster city	2 314	1 240	59.9	58.9	1 385	8.4	1 234	94.2	18.1	-	186	75.3	193
Orangeburg County	70 658	38 670	57.0	52.0	40 206	8.5	35 970	94.6	17.0	0.6	4 643	67.9	4 037
Bowman CCD	3 107	1 675	56.5	49.7	1 752	8.0	1 594	93.4	17.3	0.2	176	67.6	172
Bowman town	880	505	55.1	52.5	485	8.0	442	95.7	15.4	-	62	72.6	65
Branchville CCD	1 798	990	56.8	48.8	1 019	6.0	929	94.2	19.9	0.5	138	65.9	98
Branchville town	795	462	50.1	43.9	395	6.8	369	94.9	25.2	0.5	53	75.5	42
Cope CCD	1 926	998	63.9	58.5	1 231	6.1	1 135	95.5	11.8	0.9	162	82.1	150
Cope town	80	39	58.8	33.3	47	10.6	39	76.9	5.1	7.7	5	-	-
Elloree CCD	3 026	1 680	51.8	46.1	1 568	7.9	1 410	95.0	23.8	0.5	179	59.2	151
Elloree town	616	343	50.0	42.6	308	6.2	289	94.1	21.8	1.0	26	61.5	16
Eutawville CCD	3 812	2 020	50.7	47.9	1 933	8.5	1 724	93.2	22.0	1.6	244	66.4	197
Eutawville town	261	149	49.0	38.3	128	10.9	114	87.7	29.8	-	16	56.3	7
Holly Hill CCD	3 883	2 162	52.3	47.2	2 032	11.8	1 732	93.8	17.3	0.8	270	54.8	176
Holly Hill town	1 044	598	53.6	48.7	560	11.8	484	92.8	7.9	0.4	58	58.6	49
Neeses CCD	3 170	1 646	61.2	54.2	1 937	9.9	1 708	96.5	16.4	0.2	244	64.8	225
Livingston town	114	60	57.9	43.3	66	9.1	60	96.7	11.7	-	9	44.4	3
Neeses town	362	197	50.0	42.6	181	15.5	149	94.0	13.4	-	27	48.1	19
North CCD	3 095	1 673	59.0	51.1	1 824	6.5	1 675	96.4	20.7	0.1	188	62.8	192
North town	680	386	51.6	43.5	351	8.0	319	92.8	26.6	-	30	53.3	27
Woodford town	173	96	61.3	58.3	106	3.8	94	94.7	43.6	-	9	100.0	14
Norway CCD	1 794	957	58.5	53.6	1 049	6.3	969	92.7	13.4	0.4	156	70.5	92
Norway town	339	174	55.8	52.3	189	9.0	172	94.8	15.1	-	20	60.0	7
Orangeburg CCD	31 070	17 361	57.4	53.1	17 808	9.1	15 818	94.7	15.4	0.7	1 934	71.5	1 779
Brookdale CDP	3 524	1 973	54.1	50.7	1 891	9.3	1 672	95.3	20.8	-	299	63.9	240
Orangeburg city (part)	10 838	6 298	55.4	49.5	5 989	14.5	4 955	90.1	15.4	1.3	475	73.5	508
Rowesville town	234	122	62.8	58.2	147	7.5	133	86.5	12.8	2.3	24	70.8	23
Wilkinson Heights CDP	2 186	1 234	59.5	61.7	1 293	10.7	1 132	96.0	22.2	1.1	119	88.2	125
Orangeburg West CCD	7 599	4 029	64.4	60.0	4 887	6.3	4 493	95.3	16.5	0.1	601	66.6	502
Cordova town	131	64	70.2	64.1	92	4.3	88	96.6	10.2	-	12	66.7	17
Edisto CDP	1 944	1 003	59.5	55.6	1 153	9.0	1 046	96.7	16.4	-	135	66.7	117
Orangeburg city (part)	-	-	(X)	(X)	-	(X)	-	(X)	(X)	(X)	-	(X)	-
Springfield CCD	1 828	944	53.5	44.5	978	10.2	848	95.4	27.9	-	99	65.7	103
Springfield town	479	259	47.4	42.9	227	8.4	208	95.7	20.7	-	27	88.9	35
Vance CCD	4 550	2 535	48.1	44.7	2 188	9.6	1 935	92.0	18.4	0.8	252	62.7	200
Santee town	538	307	37.4	37.1	201	12.9	173	80.9	22.5	-	26	46.2	15
Vance town	141	92	49.6	47.8	70	4.3	65	86.2	24.6	6.2	8	87.5	10
Pickens County	88 523	44 588	63.6	58.2	56 293	5.4	52 130	93.6	12.8	0.3	5 986	64.2	4 954
Central CCD	7 129	3 476	65.3	59.2	4 647	6.2	4 251	95.1	12.8	0.3	401	60.3	282
Central town	3 009	1 380	65.9	62.0	1 979	7.5	1 776	95.0	12.2	0.5	119	63.0	90
Clemson city (part)	853	487	67.6	64.9	575	7.1	528	93.2	10.8	0.9	25	84.0	34
Norris town (part)	408	218	62.7	56.4	256	4.7	238	100.0	18.9	-	34	52.9	39
Clemson CCD	16 896	8 028	53.9	55.5	9 104	13.3	7 657	78.3	10.0	1.5	421	58.7	285
Clemson city (part)	9 658	4 660	60.4	60.2	5 837	5.3	5 393	90.7	10.7	2.1	348	62.6	262
Easley CCD	26 802	14 001	67.1	60.8	17 966	3.6	17 028	96.0	12.5	-	2 374	68.1	1 948
Arial CDP	2 040	1 076	59.9	58.1	1 221	0.7	1 184	92.2	11.0	-	126	63.5	101
Easley city	14 066	7 413	65.2	58.3	9 158	3.3	8 693	96.2	13.1	-	1 209	68.8	982
Easley East CCD	7 484	3 716	69.5	59.2	5 203	2.7	4 981	96.6	12.4	0.2	698	64.2	543
Forest CCD	2 188	1 078	65.1	58.5	1 425	3.2	1 360	94.7	14.6	-	109	71.6	96
Liberty CCD	8 672	4 462	66.3	58.5	5 745	3.9	5 364	97.4	12.0	-	660	62.6	553
Liberty town	2 376	1 230	59.0	51.2	1 402	5.6	1 307	96.9	15.2	-	167	61.1	168
Norris town (part)	250	135	53.2	45.9	130	-	129	96.9	13.2	1.6	20	60.0	10
Pickens CCD	12 037	6 222	64.1	56.1	7 715	4.1	7 278	95.9	16.7	0.2	779	61.2	778
Pickens town	2 392	1 361	57.3	49.0	1 370	6.4	1 277	95.4	18.6	-	137	72.3	148
Six Mile CCD	7 315	3 605	61.4	54.8	4 488	4.2	4 211	96.9	13.8	0.2	544	58.6	469
Six Mile town	468	252	58.5	47.6	274	8.0	250	97.6	9.2	-	45	46.7	22
Richland County	252 390	132 429	67.6	64.0	160 969	6.7	155 968	88.8	12.2	2.0	16 658	69.9	14 973
Blythewood CCD	9 105	4 812	75.7	70.5	6 754	3.1	6 458	96.8	10.3	0.1	998	75.5	878
Blythewood town (part)	123	60	69.1	53.3	85	2.4	81	95.1	9.9	-	6	-	2
Camp Ground CCD	4 079	2 114	65.4	55.8	2 666	4.2	2 474	92.5	14.0	-	287	75.3	279
Columbia city (part)	-	-	(X)	(X)	-	(X)	-	(X)	(X)	(X)	-	(X)	-
Columbia CCD	142 267	75 592	65.6	61.2	84 526	9.2	83 052	82.4	12.8	3.4	7 911	68.5	7 280
Arcadia Lakes town	753	405	64.7	57.5	485	2.7	467	92.5	4.1	-	31	54.8	23
Columbia city (part)	84 818	45 181	66.8	61.5	48 571	11.0	49 394	74.7	11.4	4.5	4 629	64.5	3 961
Dentsville CDP (part)	8 533	4 853	68.2	61.4	5 690	4.5	5 450	95.0	16.3	1.1	458	84.7	572
Forest Acres city	8 738	4 873	64.1	57.7	5 561	2.8	5 340	94.1	8.5	0.4	491	63.7	459
Woodfield CDP	7 225	3 871	66.7	62.8	4 615	6.3	4 491	96.7	19.5	1.0	460	74.1	466
Dutch Fork CCD	46 773	23 412	68.6	70.0	31 939	3.1	30 526	96.3	9.7	0.5	3 224	68.6	2 921
Columbia city (part)	10 160	3 858	44.5	63.2	4 515	3.1	4 341	96.2	10.2	0.2	360	66.4	265
Irmo town (part)	5 057	2 628	78.6	75.1	3 962	2.9	3 787	98.3	8.9	-	419	62.8	368
Lake Murray of Richland CDP	2 863	1 567	56.7	43.7	1 624	0.5	1 602	91.8	2.7	0.4	129	40.3	82
St. Andrews CDP	17 475	9 470	75.3	73.0	13 110	4.5	12 258	96.4	10.2	1.1	1 227	71.6	1 211
Eastover CCD	4 154	2 213	62.1	55.9	2 571	10.0	2 279	95.2	17.3	1.0	273	67.4	236

Table 7. **Employment Status and Journey to Work: 2000**—Con.

[Data based on a sample (except Tables 65-68). For information on confidentiality protection, coverage, sampling error, and nonsampling error, see Appendix G. For location of definitions, see "How to Use This Census Report"]

State County County Subdivision Place	Population 16 years and over												Own children under 6 years, all parents in family in labor force
			Labor force								Females with own children under 6 years		
			Percent in labor force		Civilian labor force		Workers						
								Means of transportation to work					
	Total	Female	Total	Female	Number	Percent un-employed	Number	Percent using car, truck, or van	Percent in carpools	Percent using public trans-portation	Number	Percent in labor force	
Richland County—Con.													
Eastover CCD—Con.													
Eastover town	592	345	56.9	50.7	337	14.2	275	92.0	28.7	1.8	56	66.1	50
Hopkins CCD	5 074	2 765	65.0	62.2	3 287	5.0	2 991	96.6	15.9	1.5	309	78.3	297
Horrell Hill CCD	8 435	4 478	69.8	66.1	5 813	5.2	5 467	96.9	15.1	-	760	79.6	659
Columbia city (part)	45	41	46.7	51.2	21	-	21	100.0	100.0	-	-	(X)	-
Pontiac CCD	32 503	17 043	73.8	68.6	23 413	4.1	22 721	96.0	11.7	0.4	2 896	69.5	2 423
Columbia city (part)	365	185	80.5	64.9	269	-	284	97.2	3.2	-	64	39.1	26
Dentsville CDP (part)	1 880	952	68.7	63.1	1 292	6.9	1 199	95.7	11.8	0.7	102	65.7	73
Saluda County	14 908	7 604	61.7	55.4	9 156	5.0	8 584	95.8	19.4	0.2	1 044	66.1	866
Batesburg-Leesville CCD	3 786	1 949	65.2	59.4	2 458	4.2	2 322	96.7	13.5	-	209	65.6	194
Batesburg-Leesville town (part)	446	253	60.1	57.7	268	10.1	234	100.0	20.9	-	34	73.5	54
Ridge Spring CCD	2 494	1 302	61.5	53.6	1 533	7.2	1 405	95.6	17.7	0.6	181	53.0	110
Monetta town (part)	53	30	79.2	70.0	42	4.8	39	84.6	15.4	-	2	100.0	3
Ridge Spring town	639	351	47.7	45.9	305	4.6	289	93.4	19.7	3.1	36	44.4	36
Ward town	109	60	52.3	43.3	57	17.5	47	100.0	38.3	-	14	71.4	2
Saluda CCD	6 456	3 340	59.9	55.4	3 840	5.4	3 582	95.1	21.6	0.3	487	72.5	438
Saluda town	2 334	1 209	59.6	60.0	1 386	7.1	1 269	95.7	37.0	-	230	74.8	215
Saluda River CCD	2 172	1 013	61.0	50.3	1 325	2.6	1 275	96.2	26.0	-	167	62.3	124
Spartanburg County	197 290	103 240	64.3	58.0	126 829	5.5	117 096	95.5	13.3	0.5	13 869	66.2	12 231
Boiling Springs CCD	12 640	6 490	70.3	63.7	8 888	5.0	8 290	96.0	11.3	0.1	1 092	70.6	993
Boiling Springs CDP	3 435	1 830	70.0	63.0	2 405	4.5	2 255	96.3	9.0	-	235	83.4	231
Valley Falls CDP (part)	714	356	63.7	55.6	455	1.5	448	98.9	14.3	-	22	72.7	21
Chesnee CCD	4 734	2 446	64.0	54.9	3 030	7.9	2 678	94.7	16.4	-	378	56.9	265
Chesnee city (part)	780	445	63.2	61.6	493	17.2	390	87.9	25.9	-	50	60.0	42
Cowpens CCD	3 465	1 835	57.8	50.9	2 002	7.1	1 801	97.3	14.5	-	203	63.1	188
Cowpens town	1 713	959	55.9	51.8	957	7.9	846	97.5	14.1	-	111	68.5	104
Enoree CCD	3 259	1 716	63.6	56.4	2 074	6.7	1 857	96.4	20.2	-	238	75.2	220
Fairmont Mills CCD	6 113	3 179	72.2	62.6	4 416	2.8	4 204	97.7	6.2	-	558	51.8	343
Reidville town (part)	37	23	54.1	56.5	20	-	20	100.0	-	-	-	(X)	-
Fingerville CCD	4 162	2 105	68.1	59.5	2 835	4.3	2 673	97.1	18.3	0.4	315	73.0	311
Gramling CCD	4 589	2 356	67.6	60.4	3 104	4.5	2 877	96.7	8.8	-	341	71.6	303
Campobello town (part)	-	-	(X)	(X)	-	(X)	-	(X)	(X)	(X)	-	(X)	-
Greer CCD	10 432	5 269	65.5	56.5	6 818	6.4	6 303	94.4	16.3	0.7	727	60.1	611
Duncan town (part)	27	7	74.1	-	20	-	20	100.0	-	-	-	(X)	-
Greer city (part)	3 983	1 911	63.0	55.5	2 510	9.8	2 214	90.7	24.8	1.4	313	62.6	250
Inman CCD	11 603	6 099	65.8	57.6	7 636	5.0	7 123	96.2	12.7	0.3	762	72.6	773
Inman city	1 530	890	56.7	48.3	868	5.2	780	94.9	14.9	-	129	83.7	135
Inman Mills CDP	1 031	628	43.8	29.9	452	4.4	432	97.9	-	-	8	100.0	12
Landrum CCD	5 707	2 965	60.2	52.6	3 433	2.9	3 240	95.0	13.6	0.2	399	64.2	295
Campobello town (part)	329	187	58.1	47.6	191	2.1	187	94.1	17.6	3.2	27	44.4	13
Landrum city	1 944	1 039	58.5	52.2	1 138	4.7	1 065	94.5	16.3	-	145	82.1	133
Mayo CCD	4 303	2 221	68.8	63.7	2 961	5.0	2 782	97.0	13.8	-	257	53.7	227
Mayo CDP	1 356	698	70.4	61.5	954	5.1	905	95.7	11.4	-	78	29.5	80
Pacolet CCD	4 428	2 325	56.3	51.7	2 491	6.6	2 270	96.7	14.7	0.3	254	67.3	212
Central Pacolet town	209	104	46.4	33.7	97	3.1	94	100.0	10.6	-	22	68.2	16
Pacolet town	2 200	1 154	55.5	50.6	1 221	8.7	1 083	98.2	14.2	0.6	128	71.1	108
Pauline CCD	7 490	3 115	55.3	57.5	4 139	2.7	3 962	95.4	11.5	-	424	60.6	374
Roebuck CDP (part)	126	65	54.8	35.4	69	15.9	58	100.0	-	-	10	100.0	12
Reidville CCD	5 201	2 536	70.9	61.9	3 688	1.3	3 556	98.3	14.5	-	400	59.8	364
Greer city (part)	347	164	83.9	75.6	291	-	291	100.0	20.3	-	45	62.2	35
Reidville town (part)	330	161	58.5	47.8	193	5.2	177	100.0	15.3	-	29	69.0	18
Spartanburg CCD	87 204	46 976	62.9	57.1	54 815	6.2	50 099	94.5	13.2	1.0	5 728	66.1	5 133
Roebuck CDP (part)	1 181	638	71.0	66.1	839	5.2	780	96.3	8.6	-	44	63.6	58
Saxon CDP	2 946	1 404	56.7	48.6	1 669	9.7	1 410	90.4	19.1	1.7	110	34.5	102
Southern Shops CDP	3 078	1 216	52.8	47.2	1 625	5.5	1 497	98.1	29.7	-	266	39.1	212
Spartanburg city	30 660	17 677	58.9	53.6	18 069	9.2	15 895	90.5	15.0	2.7	1 787	66.0	1 711
Valley Falls CDP (part)	2 586	1 407	69.0	66.5	1 785	9.0	1 617	95.5	11.8	-	149	65.8	115
Wellford CCD	13 741	7 233	67.9	63.4	9 309	5.2	8 648	96.3	14.0	0.1	1 121	75.6	1 051
Duncan town (part)	2 021	1 169	65.4	61.2	1 321	5.0	1 217	95.8	17.5	-	262	71.0	244
Greer city (part)	-	-	(X)	(X)	-	(X)	-	(X)	(X)	(X)	-	(X)	-
Lyman town	2 198	1 185	66.0	60.1	1 451	2.9	1 365	94.5	10.4	-	148	80.4	117
Startex CDP	673	357	62.6	56.0	421	9.7	362	100.0	9.9	-	49	46.9	65
Wellford city	1 592	938	60.1	59.6	952	5.5	887	97.3	18.5	-	95	75.8	93
Woodruff CCD	8 219	4 374	63.2	53.9	5 190	5.5	4 733	96.8	13.3	-	672	65.3	568
Woodruff city	3 255	1 782	55.5	48.1	1 806	9.7	1 556	94.8	16.6	-	248	62.9	214
Sumter County	78 457	41 164	62.1	56.3	44 776	7.6	44 325	95.0	14.5	0.8	5 763	67.1	5 344
Privateer CCD	8 051	4 212	64.9	56.4	5 182	6.1	4 760	95.6	12.8	0.7	599	67.9	578
Lakewood CDP	1 931	995	64.2	56.0	1 227	5.7	1 141	96.8	10.8	0.4	126	65.1	157
Pinewood town (part)	263	162	59.3	59.9	156	8.3	136	94.1	7.4	2.2	32	81.3	32
Privateer CDP	1 616	834	64.9	55.6	1 037	4.0	995	97.0	10.7	-	102	51.0	65
Sumter city (part)	-	-	(X)	(X)	-	(X)	-	(X)	(X)	(X)	-	(X)	-
Rembert CCD	2 908	1 159	38.1	44.7	1 102	6.8	1 032	95.8	25.0	1.2	141	68.8	133
Rembert CDP	252	159	54.4	47.8	137	6.6	128	93.0	36.7	-	25	100.0	29
Shaw-Horatio CCD	15 622	7 790	67.0	56.4	7 761	8.4	9 598	95.7	13.7	0.1	1 602	55.9	1 320
Cherryvale CDP	1 762	846	56.2	46.0	878	10.5	878	97.7	15.6	-	194	38.1	138
Dalzell CDP (part)	770	410	73.6	63.7	535	6.5	532	99.1	17.9	-	69	76.8	74
Oakland CDP	979	505	67.5	57.4	575	2.4	643	98.8	14.9	-	70	64.3	47
Stateburg CDP	949	495	70.7	67.3	548	2.0	660	96.7	12.9	-	55	61.8	74
Sumter city (part)	4 606	2 094	75.6	56.5	1 336	11.0	3 230	93.7	9.6	-	788	50.9	532
Wedgewood CDP (part)	8	8	-	-	-	(X)	-	(X)	(X)	(X)	-	(X)	-
Shiloh CCD	2 054	1 100	54.1	48.1	1 112	6.3	1 039	91.3	16.7	1.2	127	64.6	117
Shiloh CDP	224	105	54.9	47.6	123	-	123	85.4	9.8	-	14	100.0	23
Sumter CCD	38 432	20 881	61.1	56.3	22 458	7.9	21 322	94.3	14.2	1.1	2 417	71.4	2 360
Cane Savannah CDP (part)	921	479	76.7	74.1	663	5.4	670	96.6	13.9	-	62	53.2	59

Table 7. **Employment Status and Journey to Work: 2000**—Con.

[Data based on a sample (except Tables 65-68). For information on confidentiality protection, coverage, sampling error, and nonsampling error, see Appendix G.
For location of definitions, see "How to Use This Census Report"]

State County County Subdivision Place	Population 16 years and over												Own children under 6 years, all parents in family in labor force
			Labor force								Females with own children under 6 years		
			Percent in labor force		Civilian labor force		Workers						
								Means of transportation to work					
	Total	Female	Total	Female	Number	Percent un-employed	Number	Percent using car, truck, or van	Percent in carpools	Percent using public trans-portation	Number	Percent in labor force	
Sumter County—Con.													
Sumter CCD—Con.													
East Sumter CDP	1 017	509	61.6	63.5	615	8.8	557	93.5	13.8	2.2	19	68.4	23
Millwood CDP	729	346	73.8	78.0	538	5.0	497	98.4	7.0	-	28	82.1	33
Mulberry CDP	781	226	34.8	56.6	266	3.8	253	94.9	5.9	-	53	49.1	14
South Sumter CDP	2 447	1 410	55.5	56.7	1 346	13.4	1 139	94.0	29.4	1.1	211	72.0	197
Sumter city (part)	25 439	14 246	59.3	53.0	14 444	9.4	13 499	92.6	13.9	1.5	1 633	72.5	1 638
Sumter North CCD	3 246	1 674	70.0	66.9	2 171	5.0	2 142	96.1	12.7	1.5	225	67.1	230
Dalzell CDP (part)	844	417	70.1	65.9	539	3.5	564	100.0	7.4	-	70	48.6	38
Sumter city (part)	6	-	-	(X)	-	(X)	-	(X)	(X)	(X)	-	(X)	-
Sumter Northeast CCD	2 242	1 243	53.4	50.3	1 197	6.9	1 086	93.3	20.8	2.6	171	63.7	115
Mayesville town	733	421	52.0	51.1	380	16.3	312	89.4	28.8	4.2	40	80.0	26
Oswego CDP	77	45	76.6	80.0	59	-	59	100.0	10.2	-	-	(X)	-
Sumter Southeast CCD	3 044	1 629	67.5	62.2	2 054	8.9	1 813	97.2	16.1	0.8	232	91.8	221
Sumter city (part)	12	5	-	-	-	(X)	-	(X)	(X)	(X)	-	(X)	-
Sumter Southwest CCD	2 858	1 476	61.9	56.3	1 739	7.9	1 533	96.3	17.5	0.4	249	75.9	270
Cane Savannah CDP (part)	212	98	56.6	48.0	120	14.2	90	88.9	11.1	6.7	12	100.0	16
Pinewood town (part)	14	7	57.1	42.9	8	-	8	100.0	62.5	-	2	-	-
Wedgewood CDP (part)	1 134	542	62.2	58.5	687	6.8	632	99.2	11.4	-	81	76.5	116
Union County	23 482	12 657	59.5	55.1	13 907	7.3	12 565	96.7	17.2	0.4	1 486	77.1	1 377
Carlisle CCD	1 619	852	57.0	51.4	917	5.5	844	98.5	14.2	-	89	69.7	84
Carlisle town	368	217	58.7	62.2	216	8.8	185	98.4	24.9	-	26	96.2	25
Cross Keys CCD	1 026	519	56.6	49.5	572	5.9	528	98.3	16.5	-	40	60.0	43
Jonesville CCD	2 870	1 482	60.1	56.5	1 717	8.3	1 531	96.8	11.8	0.3	127	77.2	159
Jonesville town	764	398	49.1	47.5	375	6.1	344	97.4	14.0	0.3	44	79.5	44
Lockhart CCD	2 048	1 069	60.7	57.7	1 234	3.9	1 178	97.6	10.8	-	131	90.1	156
Lockhart town	30	21	73.3	61.9	22	13.6	19	100.0	26.3	-	4	50.0	3
Union CCD	14 341	7 898	58.5	54.1	8 370	8.3	7 433	96.2	20.2	0.6	957	74.6	835
Buffalo CDP	1 138	622	64.2	61.6	731	5.3	649	95.4	16.2	1.2	84	90.5	106
Monarch Mill CDP	1 563	811	60.5	55.1	946	5.4	879	91.6	23.5	1.1	115	90.4	74
Union city	6 871	3 994	54.6	50.6	3 738	9.5	3 299	96.4	20.4	0.9	432	67.6	395
West Springs CCD	1 578	837	70.3	66.2	1 097	4.2	1 051	97.1	12.8	-	142	91.5	100
Williamsburg County	27 913	15 268	53.9	50.1	15 018	9.1	13 443	91.4	20.0	4.5	1 783	66.5	1 632
Cades CCD	2 121	1 125	48.0	42.7	1 009	9.6	885	91.8	17.7	1.2	112	56.3	79
Greeleyville CCD	1 981	1 066	55.1	54.0	1 092	8.8	986	89.8	21.5	6.5	108	68.5	136
Greeleyville town	328	176	56.4	59.1	185	9.7	166	88.0	12.7	5.4	18	61.1	23
Hemingway CCD	4 139	2 282	54.1	48.4	2 229	3.3	2 138	93.0	16.3	2.9	387	67.4	281
Hemingway town	420	242	60.2	55.0	253	4.7	238	97.9	13.0	-	37	78.4	23
Stuckey town	165	98	65.5	69.4	107	3.7	104	92.3	10.6	2.9	18	94.4	24
Indian CCD	1 422	778	55.4	50.5	788	4.4	753	96.8	26.4	2.4	64	50.0	52
Kingstree CCD	10 907	6 081	54.7	52.0	5 971	11.7	5 202	90.1	20.7	4.8	734	67.8	674
Kingstree town	2 530	1 461	51.1	48.3	1 292	10.0	1 121	87.9	12.6	6.8	184	69.0	198
Lane CCD	2 780	1 550	52.4	50.5	1 453	11.2	1 268	85.6	19.8	10.2	129	78.3	152
Lane town	447	241	53.7	54.4	240	13.3	201	86.1	14.9	10.4	23	87.0	28
Nesmith CCD	2 694	1 403	52.7	48.5	1 419	9.2	1 258	94.4	20.0	3.9	145	67.6	129
Trio CCD	1 869	983	57.3	48.2	1 057	7.7	953	96.0	20.6	2.4	104	56.7	129
Andrews town (part)	23	15	87.0	80.0	20	-	19	100.0	-	-	3	-	-
York County	125 729	66 145	69.1	62.2	86 805	6.1	79 996	95.4	13.4	0.3	9 217	68.4	8 178
Clover CCD	17 866	8 948	68.0	60.3	12 150	4.7	11 388	95.5	13.5	0.1	1 013	67.7	987
Clover town	3 053	1 654	64.5	56.8	1 968	5.1	1 830	92.7	19.4	0.4	226	73.0	249
Lake Wylie CDP	2 819	1 418	59.2	46.7	1 668	0.8	1 647	90.2	3.9	0.4	61	59.0	71
Fort Mill CCD	18 836	9 913	73.4	64.7	13 803	3.3	13 084	96.5	10.1	0.1	1 599	64.9	1 211
Fort Mill town	5 474	3 041	72.2	64.3	3 953	6.8	3 622	96.1	11.1	-	511	65.4	460
Riverview CDP	661	323	74.7	55.4	494	1.2	483	97.9	20.7	-	67	23.9	12
Tega Cay city	2 942	1 534	78.3	70.9	2 295	1.0	2 235	94.9	6.1	-	277	73.6	229
Hickory Grove CCD	3 255	1 599	65.0	53.8	2 115	5.0	1 984	96.1	17.6	0.7	242	58.7	175
Hickory Grove town	274	145	65.7	61.4	180	5.6	167	97.0	16.8	1.2	28	85.7	21
Sharon town	312	169	63.5	54.4	198	7.1	176	99.4	11.9	-	23	69.6	22
Smyrna town (part)	55	33	54.5	42.4	30	6.7	28	89.3	10.7	-	4	-	-
McConnells CCD	2 635	1 337	69.2	59.5	1 823	5.2	1 687	96.3	18.7	-	204	60.8	161
McConnells town	254	145	69.3	61.4	176	5.7	164	86.6	23.8	-	16	100.0	20
Rock Hill CCD	67 785	36 397	68.9	62.6	46 683	7.4	42 440	95.1	13.5	0.4	4 938	69.6	4 513
India Hook CDP	1 207	578	74.8	63.1	903	3.4	864	93.4	0.8	-	63	92.1	91
Lesslie CDP	1 847	961	73.9	69.7	1 365	4.2	1 307	98.9	10.7	-	140	75.0	127
Newport CDP	3 113	1 596	75.5	68.2	2 350	4.9	2 210	97.4	12.5	-	229	64.6	175
Rock Hill city	38 810	21 694	68.0	62.3	26 371	9.9	23 277	94.4	15.7	0.6	2 710	67.2	2 535
York CCD	15 352	7 951	66.6	61.6	10 231	6.2	9 413	95.0	15.4	0.2	1 221	71.5	1 131
York city	5 266	3 034	61.6	55.4	3 243	7.0	2 972	92.1	20.1	0.4	436	75.2	426

Table 8. **Employment Status and Journey to Work: 2000**

[Data based on a sample (except Tables 65-68). For information on confidentiality protection, coverage, sampling error, and nonsampling error, see Appendix G.
For location of definitions, see "How to Use This Census Report"]

State County Place	Population 16 years and over												Own children under 6 years, all parents in family in labor force
			Labor force								Females with own children under 6 years		
			Percent in labor force		Civilian labor force		Workers						
								Means of transportation to work					
	Total	Female	Total	Female	Number	Percent un-employed	Number	Percent using car, truck, or van	Percent in carpools	Percent using public trans-portation	Number	Percent in labor force	
The State	**3 114 016**	**1 626 362**	**63.4**	**57.5**	**1 938 195**	**5.9**	**1 822 969**	**93.4**	**14.0**	**0.8**	**215 847**	**66.1**	**186 013**
COUNTY													
Abbeville County	20 254	10 739	60.2	54.6	12 193	5.1	11 334	94.5	14.6	0.6	1 229	67.3	1 191
Aiken County	109 551	57 932	62.0	55.1	67 734	5.9	62 802	95.5	13.9	0.3	7 613	63.8	6 420
Allendale County	8 595	4 108	44.5	47.2	3 813	10.2	3 414	91.7	19.5	1.6	541	63.6	451
Anderson County	129 319	67 971	62.9	55.6	81 232	4.3	76 098	95.9	12.6	0.3	9 008	64.0	7 655
Bamberg County	13 013	7 025	51.8	45.3	6 698	11.7	5 822	92.5	20.8	0.4	884	72.3	782
Barnwell County	17 631	9 380	57.9	53.0	10 195	7.7	9 272	94.4	16.7	0.6	1 254	65.3	1 088
Beaufort County	95 640	47 427	61.8	52.7	49 996	4.3	55 790	85.6	14.4	1.2	6 649	59.7	5 197
Berkeley County	107 155	53 039	65.7	59.1	64 457	5.0	65 990	92.2	13.6	0.4	8 219	65.2	7 000
Calhoun County	11 846	6 331	58.9	53.9	6 953	5.9	6 417	95.3	17.2	0.6	724	69.9	652
Charleston County	244 381	128 231	63.7	58.1	151 568	5.9	143 921	89.5	12.8	2.5	16 751	64.4	13 831
Cherokee County	40 344	21 148	62.2	55.4	25 112	6.2	22 999	95.7	16.7	0.5	3 069	67.2	2 863
Chester County	25 880	13 791	61.3	55.9	15 853	6.8	14 456	96.5	17.5	0.4	1 756	72.2	1 805
Chesterfield County	32 642	17 153	59.5	53.0	19 421	8.9	17 306	95.4	15.3	0.2	2 258	67.5	1 978
Clarendon County	25 114	12 914	51.2	49.6	12 822	6.7	11 675	95.0	17.8	0.5	1 439	68.7	1 306
Colleton County	29 001	15 325	55.2	48.4	15 896	6.4	14 627	93.6	21.6	1.3	2 153	61.0	1 703
Darlington County	51 476	27 836	60.8	55.6	31 292	8.0	28 234	93.3	13.4	0.9	3 627	60.5	2 940
Dillon County	22 828	12 569	59.7	54.2	13 607	8.7	12 170	94.0	18.0	0.5	1 711	63.2	1 559
Dorchester County	71 831	37 435	65.8	59.5	46 306	4.8	44 282	94.7	12.7	0.5	5 531	68.3	4 893
Edgefield County	19 342	9 046	53.0	54.1	10 257	6.4	9 434	95.8	15.2	0.7	1 174	60.9	897
Fairfield County	17 969	9 461	60.3	56.2	10 826	6.9	9 870	95.9	18.7	0.4	1 249	68.0	1 109
Florence County	97 016	52 532	62.4	57.2	60 384	7.9	54 482	94.6	13.9	1.0	6 912	65.4	5 583
Georgetown County	43 417	23 148	58.2	52.8	25 199	6.2	23 162	93.2	16.9	1.4	2 771	70.2	2 560
Greenville County	296 250	154 356	66.8	59.1	197 667	4.6	185 461	94.0	12.4	0.4	21 704	61.7	16 892
Greenwood County	51 171	27 689	63.1	56.5	32 221	6.3	29 747	96.0	14.5	0.1	3 693	73.0	3 730
Hampton County	16 228	7 903	51.4	51.8	8 296	6.1	7 619	92.3	19.1	1.6	1 033	66.2	904
Horry County	159 541	82 414	64.2	58.8	102 281	4.6	95 732	93.4	14.4	0.5	9 096	68.2	7 832
Jasper County	15 694	7 370	57.4	56.0	8 982	3.9	8 431	94.1	25.8	1.2	1 088	61.9	922
Kershaw County	40 442	21 242	65.6	59.1	26 418	5.3	24 599	95.7	16.1	0.4	3 012	70.6	2 621
Lancaster County	47 434	24 269	63.3	58.9	30 024	6.4	27 442	96.7	17.8	0.4	3 131	73.3	2 980
Laurens County	53 977	28 322	62.4	56.5	33 656	7.1	30 661	95.5	15.6	0.2	3 465	67.8	3 341
Lee County	15 494	7 669	53.8	53.4	8 311	10.0	7 310	92.7	21.3	2.3	882	70.3	918
Lexington County	165 705	86 466	69.5	62.0	114 600	3.7	109 259	94.7	11.6	0.3	12 790	65.7	10 706
McCormick County	8 281	3 851	43.5	45.0	3 602	5.8	3 267	93.9	20.6	0.5	392	77.3	314
Marion County	26 835	14 805	58.4	53.9	15 633	9.8	13 854	92.2	18.1	1.3	1 850	71.1	1 738
Marlboro County	22 143	11 492	54.4	53.0	12 030	8.2	10 828	93.7	17.3	1.3	1 282	69.3	1 425
Newberry County	28 403	14 978	60.7	56.1	17 203	7.8	15 581	95.4	15.1	0.7	2 053	70.8	1 740
Oconee County	52 823	27 230	59.7	52.3	31 498	4.3	29 544	95.5	14.7	0.3	3 405	65.6	2 895
Orangeburg County	70 658	38 670	57.0	52.0	40 206	8.5	35 970	94.6	17.0	0.6	4 643	67.9	4 037
Pickens County	88 523	44 588	63.6	58.2	56 293	5.4	52 130	93.6	12.8	0.3	5 986	64.2	4 954
Richland County	252 390	132 429	67.6	64.0	160 969	6.7	155 968	88.8	12.2	2.0	16 658	69.9	14 973
Saluda County	14 908	7 604	61.7	55.4	9 156	5.0	8 584	95.8	19.4	0.2	1 044	66.1	866
Spartanburg County	197 290	103 240	64.3	58.0	126 829	5.5	117 096	95.5	13.3	0.5	13 869	66.2	12 231
Sumter County	78 457	41 164	62.1	56.3	44 776	7.6	44 325	95.0	14.5	0.8	5 763	67.1	5 344
Union County	23 482	12 657	59.5	55.1	13 907	7.3	12 565	96.7	17.2	0.4	1 486	77.1	1 377
Williamsburg County	27 913	15 268	53.9	50.1	15 018	9.1	13 443	91.4	20.0	4.5	1 783	66.5	1 632
York County	125 729	66 145	69.1	62.2	86 805	6.1	79 996	95.4	13.4	0.3	9 217	68.4	8 178
PLACE													
Abbeville city, Abbeville County	4 392	2 535	58.7	55.0	2 578	7.1	2 370	92.7	17.8	2.2	242	74.0	322
Aiken city, Aiken County	20 262	11 095	58.8	50.9	11 867	6.6	10 980	92.9	12.4	0.4	1 309	66.8	1 143
Allendale town, Allendale County	2 907	1 632	48.3	44.5	1 395	12.0	1 238	89.0	19.7	1.5	217	49.3	156
Anderson city, Anderson County	20 267	11 328	54.2	47.3	10 977	7.9	9 962	91.7	14.3	1.2	1 242	63.4	1 032
Andrews town	2 285	1 332	50.1	45.3	1 144	9.9	1 013	92.7	19.2	2.1	179	48.6	107
Georgetown County (part)	2 262	1 317	49.7	44.9	1 124	10.1	994	92.6	19.6	2.1	176	49.4	107
Williamsburg County (part)	23	15	87.0	80.0	20	-	19	100.0	-	-	3	-	-
Antreville CDP, Abbeville County	85	51	60.0	60.8	51	15.7	43	100.0	37.2	-	8	100.0	-
Arcadia Lakes town, Richland County	753	405	64.7	57.5	485	2.7	467	92.5	4.1	-	31	54.8	23
Arial CDP, Pickens County	2 040	1 076	59.9	58.1	1 221	0.7	1 184	92.2	11.0	-	126	63.5	101
Atlantic Beach town, Horry County	276	143	77.5	70.6	214	4.2	205	83.4	25.9	6.8	34	85.3	23
Awendaw town, Charleston County	889	474	54.7	53.8	486	9.9	426	91.1	16.7	0.9	67	47.8	42
Aynor town, Horry County	430	253	57.0	44.3	245	5.7	229	93.9	12.2	-	26	61.5	31
Bamberg town, Bamberg County	3 013	1 711	50.4	42.0	1 473	15.4	1 238	90.5	18.0	1.1	188	71.8	239
Barnwell city, Barnwell County	3 886	2 102	59.3	55.5	2 306	7.4	2 116	91.4	16.1	1.3	301	68.1	277
Batesburg-Leesville town	4 393	2 432	62.9	54.1	2 747	6.5	2 542	95.5	22.5	-	269	78.4	367
Lexington County (part)	3 947	2 179	63.2	53.7	2 479	6.1	2 308	95.0	22.7	-	235	79.1	313
Saluda County (part)	446	253	60.1	57.7	268	10.1	234	100.0	20.9	-	34	73.5	54
Beaufort city, Beaufort County	10 474	4 771	67.7	55.3	4 982	6.2	6 648	90.5	17.1	1.5	646	60.7	484
Belton city, Anderson County	3 438	1 940	60.1	54.7	2 067	4.9	1 922	91.6	10.9	0.4	264	76.1	242
Belvedere CDP, Aiken County	4 328	2 313	63.2	59.0	2 726	6.0	2 481	96.2	20.0	-	336	61.6	290
Bennettsville city, Marlboro County	7 347	3 601	45.8	51.3	3 364	9.6	3 000	92.1	21.1	2.1	374	69.8	452
Berea CDP, Greenville County	11 300	5 961	64.0	56.3	7 234	4.9	6 684	97.5	17.0	0.6	802	60.6	607
Bethune town, Kershaw County	290	163	60.7	54.0	176	3.4	166	92.8	21.7	4.2	15	80.0	14
Bishopville city, Lee County	2 831	1 640	51.6	44.3	1 462	9.3	1 279	93.4	18.7	1.6	229	65.1	183
Blacksburg town, Cherokee County	1 445	803	56.4	50.4	815	5.5	749	97.7	17.4	-	125	64.0	131

Table 8. **Employment Status and Journey to Work: 2000**—Con.

[Data based on a sample (except Tables 65-68). For information on confidentiality protection, coverage, sampling error, and nonsampling error, see Appendix G.
For location of definitions, see "How to Use This Census Report"]

State County Place	Population 16 years and over												Own children under 6 years, all parents in family in labor force
			Labor force								Females with own children under 6 years		
			Percent in labor force		Civilian labor force		Workers						
								Means of transportation to work					
	Total	Female	Total	Female	Number	Percent un-employed	Number	Percent using car, truck, or van	Percent in carpools	Percent using public trans-portation	Number	Percent in labor force	
PLACE—Con.													
Blackville town, Barnwell County	2 205	1 201	53.3	48.8	1 175	14.6	977	93.3	22.4	0.7	142	43.7	98
Blenheim town, Marlboro County	92	47	50.0	42.6	46	8.7	41	90.2	7.3	-	8	37.5	2
Bluffton town, Beaufort County	1 073	542	73.6	70.7	788	6.7	723	90.2	15.8	0.8	70	77.1	113
Blythewood town	123	60	69.1	53.3	85	2.4	81	95.1	9.9	-	6	-	2
Fairfield County (part)	-	-	(X)	(X)	-	(X)	-	(X)	(X)	(X)	-	(X)	-
Richland County (part)	123	60	69.1	53.3	85	2.4	81	95.1	9.9	-	6	-	2
Boiling Springs CDP, Spartanburg County	3 435	1 830	70.0	63.0	2 405	4.5	2 255	96.3	9.0	-	235	83.4	231
Bonneau town, Berkeley County	290	145	58.6	49.0	167	3.0	150	98.7	12.0	-	7	28.6	2
Bowman town, Orangeburg County	880	505	55.1	52.5	485	8.0	442	95.7	15.4	-	62	72.6	65
Bradley CDP, Greenwood County	90	36	62.2	75.0	56	19.6	45	100.0	17.8	-	6	100.0	7
Branchville town, Orangeburg County	795	462	50.1	43.9	395	6.8	369	94.9	25.2	0.5	53	75.5	42
Briarcliffe Acres town, Horry County	388	196	50.8	37.2	197	2.0	190	86.8	8.9	-	18	55.6	12
Brookdale CDP, Orangeburg County	3 524	1 973	54.1	50.7	1 891	9.3	1 672	95.3	20.8	-	299	63.9	240
Brunson town, Hampton County	462	233	51.5	45.1	238	4.2	225	91.6	12.9	1.3	23	43.5	18
Bucksport CDP, Horry County	689	387	53.3	59.4	367	14.7	313	97.1	29.1	2.9	50	62.0	60
Buffalo CDP, Union County	1 138	622	64.2	61.6	731	5.3	649	95.4	16.2	1.2	84	90.5	106
Burnettown town, Aiken County	2 091	1 060	57.4	51.6	1 197	6.9	1 080	96.8	12.9	0.3	118	80.5	139
Burton CDP, Beaufort County	5 311	2 760	70.9	63.2	3 400	8.7	3 389	95.9	18.0	0.7	425	63.3	327
Calhoun Falls town, Abbeville County	1 739	969	53.3	46.6	927	6.9	855	95.0	20.2	0.7	100	67.0	124
Camden city, Kershaw County	5 361	3 019	59.2	51.5	3 175	6.0	2 921	89.7	15.6	0.3	453	73.3	372
Cameron town, Calhoun County	368	184	57.6	48.4	212	3.8	201	89.1	16.4	2.0	16	87.5	17
Campobello town, Spartanburg County	329	187	58.1	47.6	191	2.1	187	94.1	17.6	3.2	27	44.4	13
Cane Savannah CDP, Sumter County	1 133	577	72.9	69.7	783	6.8	760	95.7	13.6	0.8	74	60.8	75
Carlisle town, Union County	368	217	58.7	62.2	216	8.8	185	98.4	24.9	-	26	96.2	25
Cayce city, Lexington County	9 794	5 365	62.6	56.1	6 098	4.5	5 786	93.6	10.4	0.6	512	68.0	491
Centerville CDP, Anderson County	4 086	2 172	72.2	64.8	2 949	2.1	2 846	99.1	5.0	-	319	63.3	284
Central town, Pickens County	3 009	1 380	65.9	62.0	1 979	7.5	1 776	95.0	12.2	0.5	119	63.0	90
Central Pacolet town, Spartanburg County	209	104	46.4	33.7	97	3.1	94	100.0	10.6	-	22	68.2	16
Chapin town, Lexington County	478	242	76.6	70.2	360	2.2	352	96.6	13.1	-	32	100.0	53
Charleston city	78 897	42 419	62.2	57.6	48 464	6.6	45 015	85.1	11.6	3.6	4 524	66.6	3 808
Berkeley County (part)	834	433	80.2	74.6	643	2.3	643	92.5	15.6	-	79	68.4	69
Charleston County (part)	78 063	41 986	62.0	57.4	47 821	6.7	44 372	85.0	11.6	3.6	4 445	66.5	3 739
Cheraw town, Chesterfield County	4 288	2 519	52.8	46.4	2 262	14.7	1 865	90.5	11.9	0.8	338	68.3	316
Cherryvale CDP, Sumter County	1 762	846	56.2	46.0	878	10.5	878	97.7	15.6	-	194	38.1	138
Chesnee city	780	445	63.2	61.6	493	17.2	390	87.9	25.9	-	50	60.0	42
Cherokee County (part)	-	-	(X)	(X)	-	(X)	-	(X)	(X)	(X)	-	(X)	-
Spartanburg County (part)	780	445	63.2	61.6	493	17.2	390	87.9	25.9	-	50	60.0	42
Chester city, Chester County	4 759	2 698	59.9	57.3	2 850	10.4	2 471	94.3	25.2	0.2	334	79.6	378
Chesterfield town, Chesterfield County	1 041	587	52.6	46.3	545	5.1	512	94.9	16.4	-	76	67.1	73
City View CDP, Greenville County	891	514	60.0	55.4	535	5.4	457	89.7	29.1	1.1	76	69.7	72
Clarks Hill CDP, McCormick County	352	161	67.9	60.9	239	11.7	197	94.9	20.3	-	42	78.6	36
Clearwater CDP, Aiken County	3 232	1 702	62.4	52.2	1 997	5.3	1 888	95.6	11.9	0.2	236	70.8	232
Clemson city	10 552	5 168	60.8	60.4	6 412	5.5	5 921	90.9	10.7	2.0	373	64.1	296
Anderson County (part)	41	21	-	-	-	(X)	-	(X)	(X)	(X)	-	(X)	-
Pickens County (part)	10 511	5 147	61.0	60.6	6 412	5.5	5 921	90.9	10.7	2.0	373	64.1	296
Clinton city, Laurens County	6 487	3 519	50.3	47.2	3 265	11.3	2 825	90.2	17.3	-	277	68.6	263
Clio town, Marlboro County	597	341	55.4	52.8	331	6.9	305	91.1	33.8	0.7	32	56.3	18
Clover town, York County	3 053	1 654	64.5	56.8	1 968	5.1	1 830	92.7	19.4	0.4	226	73.0	249
Cokesbury CDP, Greenwood County	212	95	66.0	67.4	140	9.3	113	100.0	29.2	-	7	-	-
Columbia city	95 695	49 414	64.5	61.7	53 614	10.2	54 288	76.7	11.3	4.2	5 063	64.2	4 252
Lexington County (part)	307	149	80.8	73.2	238	-	248	100.0	13.3	-	10	-	-
Richland County (part)	95 388	49 265	64.4	61.6	53 376	10.3	54 040	76.6	11.3	4.2	5 053	64.3	4 252
Conway city, Horry County	9 049	5 250	62.9	58.2	5 696	11.5	4 948	91.0	15.4	2.7	703	65.1	542
Cope town, Orangeburg County	80	39	58.8	33.3	47	10.6	39	76.9	5.1	7.7	5	-	-
Cordova town, Orangeburg County	131	64	70.2	64.1	92	4.3	88	96.6	10.2	-	12	66.7	17
Coronaca CDP, Greenwood County	182	90	49.5	31.1	90	-	90	100.0	-	-	-	(X)	-
Cottageville town, Colleton County	546	285	61.2	54.4	329	3.6	309	95.1	21.7	1.0	32	78.1	43
Coward town, Florence County	478	238	61.3	55.5	293	6.8	258	96.1	14.3	-	43	53.5	30
Cowpens town, Spartanburg County	1 713	959	55.9	51.8	957	7.9	846	97.5	14.1	-	111	68.5	104
Cross Hill town, Laurens County	449	230	65.3	64.3	293	4.4	272	96.7	35.7	-	23	56.5	16
Dalzell CDP, Sumter County	1 614	827	71.8	64.8	1 074	5.0	1 096	99.5	12.5	-	139	62.6	112
Darlington city, Darlington County	5 392	3 055	54.6	51.0	2 942	5.1	2 766	91.4	17.2	2.0	410	72.9	314
Denmark city, Bamberg County	2 617	1 498	47.3	39.7	1 239	9.1	1 115	92.5	35.8	-	201	60.7	147
Dentsville CDP, Richland County	10 413	5 805	68.3	61.7	6 982	4.9	6 649	95.1	15.5	1.0	560	81.3	645
Dillon city, Dillon County	4 841	2 785	58.0	51.9	2 808	8.3	2 546	92.3	16.7	0.2	308	62.7	284
Donalds town, Abbeville County	239	138	56.9	50.0	136	3.7	131	96.9	19.8	-	16	68.8	15
Due West town, Abbeville County	1 064	630	55.9	50.3	595	12.9	501	81.0	9.2	-	26	69.2	23
Duncan town, Spartanburg County	2 048	1 176	65.5	60.8	1 341	4.9	1 237	95.9	17.2	-	262	71.0	244
Dunean CDP, Greenville County	3 359	1 726	60.7	50.5	2 038	4.1	1 887	92.9	22.2	1.3	241	77.6	215
Easley city, Pickens County	14 066	7 413	65.2	58.3	9 158	3.3	8 693	96.2	13.1	-	1 209	68.8	982
East Gaffney CDP, Cherokee County	2 630	1 385	59.3	55.2	1 559	9.2	1 389	92.4	18.2	1.7	209	65.6	190
Eastover town, Richland County	592	345	56.9	50.7	337	14.2	275	92.0	28.7	1.8	56	66.1	50
East Sumter CDP, Sumter County	1 017	509	61.6	63.5	615	8.8	557	93.5	13.8	2.2	19	68.4	23
Edgefield town, Edgefield County	3 946	1 257	26.8	48.1	1 057	9.0	931	93.3	18.0	2.4	128	69.5	92

Table 8. **Employment Status and Journey to Work: 2000**—Con.

[Data based on a sample (except Tables 65-68). For information on confidentiality protection, coverage, sampling error, and nonsampling error, see Appendix G.
For location of definitions, see "How to Use This Census Report"]

State County Place	Population 16 years and over												Own children under 6 years, all parents in family in labor force
			Labor force								Females with own children under 6 years		
			Percent in labor force		Civilian labor force		Workers						
								Means of transportation to work					
	Total	Female	Total	Female	Number	Percent un-employed	Number	Percent using car, truck, or van	Percent in carpools	Percent using public trans-portation	Number	Percent in labor force	
PLACE—Con.													
Edisto CDP, Orangeburg County	1 944	1 003	59.5	55.6	1 153	9.0	1 046	96.7	16.4	-	135	66.7	117
Edisto Beach town, Colleton County	613	334	47.5	41.0	291	2.4	282	92.9	9.2	-	4	75.0	3
Ehrhardt town, Bamberg County	511	268	50.9	42.2	260	6.9	238	85.3	18.1	2.5	32	68.8	26
Elgin town, Kershaw County	628	340	67.7	57.9	419	2.6	412	96.6	13.6	-	60	73.3	61
Elgin CDP, Lancaster County	1 732	934	73.4	68.3	1 272	2.4	1 206	100.0	13.1	-	195	74.9	191
Elko town, Barnwell County	159	84	66.7	57.1	106	9.4	93	95.7	23.7	-	7	85.7	4
Elloree town, Orangeburg County	616	343	50.0	42.6	308	6.2	289	94.1	21.8	1.0	26	61.5	16
Estill town, Hampton County	1 727	946	51.4	48.0	882	5.6	812	87.2	21.9	3.0	139	69.8	137
Eureka Mill CDP, Chester County	1 368	759	59.6	51.6	815	10.7	708	95.8	21.2	1.0	85	71.8	110
Eutawville town, Orangeburg County	261	149	49.0	38.3	128	10.9	114	87.7	29.8	-	16	56.3	7
Fairfax town, Allendale County	2 621	875	26.7	42.6	700	13.7	596	90.9	27.0	4.7	123	70.7	113
Five Forks CDP, Greenville County	5 459	2 757	75.6	63.6	4 127	2.2	3 990	94.2	7.6	0.2	715	44.9	410
Florence city, Florence County	23 587	13 300	60.8	55.4	14 279	7.0	13 066	92.6	11.9	2.4	1 563	65.5	1 313
Folly Beach city, Charleston County	1 863	903	71.4	69.9	1 331	3.2	1 257	90.5	11.5	0.5	42	76.2	50
Forest Acres city, Richland County	8 738	4 873	64.1	57.7	5 561	2.8	5 340	94.1	8.5	0.4	491	63.7	459
Forestbrook CDP, Horry County	2 499	1 319	76.2	73.1	1 904	4.8	1 771	95.4	9.0	-	237	67.1	198
Fort Lawn town, Chester County	627	346	66.3	59.0	416	5.0	391	95.4	15.9	-	67	67.2	70
Fort Mill town, York County	5 474	3 041	72.2	64.3	3 953	6.8	3 622	96.1	11.1	-	511	65.4	460
Fountain Inn city	4 513	2 459	66.0	60.9	2 978	4.7	2 793	94.5	9.5	-	512	66.6	348
Greenville County (part)	3 532	1 946	67.4	62.4	2 382	3.7	2 262	95.0	9.3	-	442	71.9	290
Laurens County (part)	981	513	60.8	55.4	596	8.4	531	92.5	10.4	-	70	32.9	58
Furman town, Hampton County	206	109	47.1	44.0	97	7.2	86	89.5	15.1	-	12	41.7	7
Gaffney city, Cherokee County	10 330	5 714	58.1	51.0	5 998	7.2	5 392	91.6	19.0	1.4	610	65.4	575
Gantt CDP, Greenville County	10 528	5 697	62.9	55.9	6 614	5.6	6 112	95.0	15.6	0.8	797	66.4	668
Garden City CDP, Horry County	8 382	4 525	51.5	45.1	4 314	2.9	4 088	95.8	10.9	-	219	68.5	155
Gaston town, Lexington County	972	494	64.8	58.5	626	3.7	587	94.7	18.2	0.3	90	63.3	82
Gayle Mill CDP, Chester County	809	405	58.1	52.1	470	19.4	365	86.8	12.9	2.5	51	80.4	71
Georgetown city, Georgetown County	6 703	3 777	56.3	53.3	3 766	7.8	3 392	90.4	22.6	1.9	454	79.3	491
Gifford town, Hampton County	268	146	42.5	39.7	112	17.9	92	90.2	44.6	7.6	24	37.5	11
Gilbert town, Lexington County	341	165	74.5	69.7	252	4.4	238	93.7	7.6	-	44	77.3	50
Gloverville CDP, Aiken County	2 081	1 076	55.3	47.3	1 142	6.0	1 060	96.8	22.0	1.0	213	49.8	153
Golden Grove CDP, Greenville County	1 890	948	68.0	64.5	1 286	4.0	1 211	96.5	12.3	-	117	72.6	72
Goose Creek city	21 327	9 722	76.4	63.5	11 731	4.4	15 439	80.6	10.7	0.1	2 176	60.3	1 676
Berkeley County (part)	21 327	9 722	76.4	63.5	11 731	4.4	15 439	80.6	10.7	0.1	2 176	60.3	1 676
Charleston County (part)	-	-	(X)	(X)	-	(X)	-	(X)	(X)	(X)	-	(X)	-
Govan town, Bamberg County	63	34	42.9	38.2	27	-	27	100.0	-	-	2	100.0	2
Gray Court town, Laurens County	790	411	62.8	53.8	496	10.3	437	95.9	18.3	-	48	58.3	44
Great Falls town, Chester County	1 669	915	55.5	49.9	924	8.2	815	94.2	21.0	0.6	129	63.6	108
Greeleyville town, Williamsburg County	328	176	56.4	59.1	185	9.7	166	88.0	12.7	5.4	18	61.1	23
Greenville city, Greenville County	46 253	24 829	65.7	60.1	30 363	6.5	27 967	87.4	14.0	1.1	2 463	63.6	2 100
Greenwood city, Greenwood County	17 011	9 347	58.3	52.7	9 907	10.2	8 798	91.8	18.9	0.3	1 165	73.2	1 315
Greer city	12 768	6 825	65.0	55.2	8 259	6.0	7 686	93.1	18.5	0.6	1 062	62.6	805
Greenville County (part)	8 438	4 750	65.1	54.3	5 458	4.6	5 181	93.7	15.7	0.3	704	62.6	520
Spartanburg County (part)	4 330	2 075	64.7	57.1	2 801	8.8	2 505	91.8	24.3	1.2	358	62.6	285
Hampton town, Hampton County	2 125	1 189	59.0	52.3	1 249	5.4	1 147	91.5	13.9	1.8	146	67.8	116
Hanahan city, Berkeley County	10 497	4 935	64.8	61.6	6 410	2.7	6 548	94.5	14.8	0.7	573	73.6	533
Hardeeville city, Jasper County	1 286	584	68.4	56.0	878	6.0	810	94.0	48.1	0.2	136	55.9	125
Harleyville town, Dorchester County	438	224	55.5	44.6	243	4.5	230	93.5	18.7	-	30	46.7	27
Hartsville city, Darlington County	5 899	3 401	55.3	50.2	3 264	16.1	2 693	90.3	10.9	0.4	421	59.9	375
Heath Springs town, Lancaster County	672	386	42.9	31.6	288	9.7	258	97.7	17.4	-	23	56.5	33
Hemingway town, Williamsburg County	420	242	60.2	55.0	253	4.7	238	97.9	13.0	-	37	78.4	23
Hickory Grove town, York County	274	145	65.7	61.4	180	5.6	167	97.0	16.8	1.2	28	85.7	21
Hilda town, Barnwell County	353	203	49.6	35.0	175	1.7	171	92.4	22.8	-	31	61.3	35
Hilton Head Island town, Beaufort County	28 604	14 241	55.5	46.2	15 530	1.8	15 354	88.2	14.0	1.5	1 294	55.7	857
Hodges town, Greenwood County	124	64	67.7	64.1	84	2.4	78	96.2	21.8	-	8	100.0	7
Holly Hill town, Orangeburg County	1 044	598	53.6	48.7	560	11.8	484	92.8	7.9	0.4	58	58.6	49
Hollywood town, Charleston County	2 820	1 527	56.6	52.1	1 593	6.7	1 467	94.3	18.5	1.2	163	51.5	128
Homeland Park CDP, Anderson County	4 809	2 654	59.2	55.1	2 846	4.9	2 659	94.5	14.4	-	347	80.7	384
Honea Path town	2 918	1 540	56.2	48.9	1 641	7.7	1 462	98.0	15.2	0.3	133	63.9	114
Abbeville County (part)	78	45	66.7	64.4	52	15.4	44	100.0	43.2	-	-	(X)	-
Anderson County (part)	2 840	1 495	56.0	48.4	1 589	7.4	1 418	98.0	14.3	0.3	133	63.9	114
India Hook CDP, York County	1 207	578	74.8	63.1	903	3.4	864	93.4	0.8	-	63	92.1	91
Inman city, Spartanburg County	1 530	890	56.7	48.3	868	5.2	780	94.9	14.9	-	129	83.7	135
Inman Mills CDP, Spartanburg County	1 031	628	43.8	29.9	452	4.4	432	97.9	-	-	8	100.0	12
Irmo town	8 002	4 193	79.1	74.5	6 317	3.5	6 038	96.4	7.5	0.1	759	68.8	678
Lexington County (part)	2 945	1 565	80.0	73.6	2 355	4.4	2 251	93.3	5.0	0.4	340	76.2	310
Richland County (part)	5 057	2 628	78.6	75.1	3 962	2.9	3 787	98.3	8.9	-	419	62.8	368
Irwin CDP, Lancaster County	1 075	575	68.2	63.8	733	6.0	678	94.5	24.6	-	77	68.8	52
Isle of Palms city, Charleston County	3 820	1 977	63.1	53.8	2 382	1.3	2 353	90.9	7.2	0.3	206	56.3	133
Iva town, Anderson County	966	551	48.2	39.2	466	3.9	438	97.0	13.9	-	57	59.6	46
Jackson town, Aiken County	1 308	711	56.9	50.1	744	6.0	681	96.5	8.7	-	77	67.5	65
Jamestown town, Berkeley County	73	44	49.3	43.2	36	8.3	33	78.8	36.4	-	2	100.0	4
Jefferson town, Chesterfield County	534	311	59.2	53.7	316	8.9	286	90.9	13.3	-	41	65.9	28
Joanna CDP, Laurens County	1 375	779	57.5	52.9	791	6.4	719	99.0	15.2	-	81	93.8	99

Table 8. **Employment Status and Journey to Work: 2000**—Con.

[Data based on a sample (except Tables 65-68). For information on confidentiality protection, coverage, sampling error, and nonsampling error, see Appendix G.
For location of definitions, see "How to Use This Census Report"]

State County Place	Population 16 years and over												Own children under 6 years, all parents in family in labor force
			Labor force								Females with own children under 6 years		
			Percent in labor force		Civilian labor force		Workers						
								Means of transportation to work					
	Total	Female	Total	Female	Number	Percent un-employed	Number	Percent using car, truck, or van	Percent in carpools	Percent using public trans-portation	Number	Percent in labor force	
PLACE—Con.													
Johnsonville city, Florence County	1 092	562	64.6	59.6	696	7.9	635	95.7	17.2	-	69	66.7	70
Johnston town, Edgefield County	1 779	947	52.2	46.8	929	9.5	833	94.6	22.4	-	91	64.8	60
Jonesville town, Union County	764	398	49.1	47.5	375	6.1	344	97.4	14.0	0.3	44	79.5	44
Judson CDP, Greenville County	1 822	910	63.5	55.6	1 157	9.1	1 026	94.8	34.9	3.8	93	66.7	91
Kershaw town, Lancaster County	1 309	722	56.5	50.0	735	7.3	654	91.9	20.9	1.7	71	80.3	78
Kiawah Island town, Charleston County	1 109	564	34.3	27.1	380	3.9	342	68.7	7.6	0.6	3	-	-
Kingstree town, Williamsburg County	2 530	1 461	51.1	48.3	1 292	10.0	1 121	87.9	12.6	6.8	184	69.0	198
Kline town, Barnwell County	230	118	51.7	42.4	119	9.2	104	73.1	21.2	-	7	42.9	27
Ladson CDP	9 688	5 007	70.7	64.9	6 667	3.8	6 492	96.6	12.9	-	845	74.1	812
Berkeley County (part)	7 623	3 915	70.1	63.7	5 173	3.5	5 089	97.8	11.9	-	613	71.6	591
Charleston County (part)	2 065	1 092	72.7	69.6	1 494	4.7	1 403	92.4	16.4	-	232	80.6	221
Lake City city, Florence County	4 729	2 728	55.2	52.5	2 610	13.6	2 235	93.4	25.1	1.5	381	70.9	345
Lake Murray of Richland CDP, Richland County	2 863	1 567	56.7	43.7	1 624	0.5	1 602	91.8	2.7	0.4	129	40.3	82
Lake Secession CDP, Abbeville County	638	330	58.2	51.2	371	1.1	367	98.9	10.1	1.1	23	26.1	10
Lake View town, Dillon County	656	406	45.9	40.4	301	6.3	275	93.8	11.6	-	22	95.5	28
Lakewood CDP, Sumter County	1 931	995	64.2	56.0	1 227	5.7	1 141	96.8	10.8	0.4	126	65.1	157
Lake Wylie CDP, York County	2 819	1 418	59.2	46.7	1 668	0.8	1 647	90.2	3.9	0.4	61	59.0	71
Lamar town, Darlington County	782	435	50.8	49.0	397	8.1	360	91.1	20.0	2.5	30	80.0	22
Lancaster city, Lancaster County	6 350	3 633	58.1	53.6	3 688	12.0	3 194	95.9	22.0	-	319	76.5	326
Lancaster Mill CDP, Lancaster County	1 468	775	53.0	48.4	778	8.0	699	94.1	20.5	1.9	138	59.4	98
Landrum city, Spartanburg County	1 944	1 039	58.5	52.2	1 138	4.7	1 065	94.5	16.3	-	145	82.1	133
Lane town, Williamsburg County	447	241	53.7	54.4	240	13.3	201	86.1	14.9	10.4	23	87.0	28
Latta town, Dillon County	1 092	636	53.8	45.6	587	7.7	527	95.4	14.6	0.4	52	82.7	65
Laurel Bay CDP, Beaufort County	4 007	2 048	73.7	60.6	1 818	3.1	2 836	95.7	11.7	0.3	904	49.8	624
Laurens city, Laurens County	7 580	4 325	57.5	51.1	4 346	9.6	3 843	94.4	17.3	0.3	567	55.6	454
Lesslie CDP, York County	1 847	961	73.9	69.7	1 365	4.2	1 307	98.9	10.7	-	140	75.0	127
Lexington town, Lexington County	7 110	3 505	72.5	68.4	5 124	4.1	4 890	92.9	7.6	0.7	661	65.2	507
Liberty town, Pickens County	2 376	1 230	59.0	51.2	1 402	5.6	1 307	96.9	15.2	-	167	61.1	168
Lincolnville town, Charleston County	641	332	56.2	50.0	358	8.4	325	97.8	19.4	-	45	62.2	43
Little Mountain town, Newberry County	186	101	74.2	65.3	138	0.7	135	94.1	16.3	-	14	85.7	16
Little River CDP, Horry County	5 885	3 186	58.0	51.8	3 415	3.4	3 249	93.0	7.2	-	200	56.0	183
Livingston town, Orangeburg County	114	60	57.9	43.3	66	9.1	60	96.7	11.7	-	9	44.4	3
Lockhart town, Union County	30	21	73.3	61.9	22	13.6	19	100.0	26.3	-	4	50.0	3
Lodge town, Colleton County	98	53	63.3	54.7	62	3.2	60	100.0	10.0	-	3	100.0	3
Loris city, Horry County	1 649	918	47.4	42.8	782	4.5	740	88.9	18.2	-	94	51.1	68
Lowndesville town, Abbeville County	134	67	61.9	58.2	83	6.0	76	90.8	10.5	-	9	77.8	12
Lowrys town, Chester County	151	85	69.5	64.7	105	1.9	103	92.2	9.7	1.9	6	50.0	13
Lugoff CDP, Kershaw County	4 679	2 404	71.4	63.1	3 314	4.7	3 147	97.0	10.1	-	408	65.9	342
Luray town, Hampton County	66	33	51.5	39.4	34	8.8	31	87.1	6.5	12.9	11	36.4	4
Lyman town, Spartanburg County	2 198	1 185	66.0	60.1	1 451	2.9	1 365	94.5	10.4	-	148	80.4	117
Lynchburg town, Lee County	467	196	66.2	58.7	308	9.7	279	96.4	48.4	0.4	17	82.4	25
McBee town, Chesterfield County	508	280	55.5	48.6	282	12.8	244	93.4	18.9	-	43	79.1	29
McClellanville town, Charleston County	383	192	56.7	51.0	217	0.9	212	86.8	10.4	-	22	86.4	19
McColl town, Marlboro County	1 804	997	54.5	45.4	984	11.1	845	95.4	22.1	-	125	51.2	133
McConnells town, York County	254	145	69.3	61.4	176	5.7	164	86.6	23.8	-	16	100.0	20
McCormick town, McCormick County	1 195	675	51.9	45.9	620	5.6	554	89.9	23.1	0.7	80	80.0	58
Manning city, Clarendon County	2 962	1 686	50.9	46.9	1 504	6.8	1 366	95.5	17.9	0.5	203	72.4	196
Marion city, Marion County	5 294	3 058	54.0	48.2	2 861	12.5	2 448	90.1	17.1	1.2	435	60.7	316
Mauldin city, Greenville County	11 816	6 170	73.6	66.8	8 692	2.3	8 403	96.1	11.2	0.2	963	70.5	806
Mayesville town, Sumter County	733	421	52.0	51.1	380	16.3	312	89.4	28.8	4.2	40	80.0	26
Mayo CDP, Spartanburg County	1 356	698	70.4	61.5	954	5.1	905	95.7	11.4	-	78	29.5	80
Meggett town, Charleston County	992	493	59.6	53.3	591	1.4	582	93.3	11.2	-	23	82.6	22
Millwood CDP, Sumter County	729	346	73.8	78.0	538	5.0	497	98.4	7.0	-	28	82.1	33
Modoc CDP, McCormick County	202	113	53.0	43.4	107	4.7	102	100.0	7.8	-	-	(X)	-
Monarch Mill CDP, Union County	1 563	811	60.5	55.1	946	5.4	879	91.6	23.5	1.1	115	90.4	74
Moncks Corner town, Berkeley County	4 326	2 381	62.7	58.2	2 714	5.9	2 502	92.9	16.9	0.3	381	76.4	430
Monetta town	160	86	66.9	65.1	107	3.7	102	90.2	18.6	-	3	66.7	3
Aiken County (part)	107	56	60.7	62.5	65	3.1	63	93.7	20.6	-	1	-	-
Saluda County (part)	53	30	79.2	70.0	42	4.8	39	84.6	15.4	-	2	100.0	3
Mount Carmel CDP, McCormick County	184	113	57.6	46.0	106	14.2	86	95.3	12.8	4.7	24	75.0	18
Mount Croghan town, Chesterfield County	96	52	62.5	53.8	60	-	58	100.0	17.2	-	14	92.9	17
Mount Pleasant town, Charleston County	36 578	19 474	69.9	61.2	25 261	2.2	24 685	93.2	7.6	0.4	3 189	57.1	2 178
Mountville CDP, Laurens County	63	21	55.6	28.6	35	-	35	100.0	-	-	6	100.0	5
Mulberry CDP, Sumter County	781	226	34.8	56.6	266	3.8	253	94.9	5.9	-	53	49.1	14
Mullins city, Marion County	3 705	2 250	54.0	50.8	2 000	13.6	1 680	87.1	19.2	3.6	272	75.4	297
Murphys Estates CDP, Edgefield County	1 046	539	52.2	42.1	546	10.1	455	100.0	11.0	-	78	52.6	60
Murrells Inlet CDP, Georgetown County	4 738	2 441	61.6	55.3	2 919	5.2	2 684	94.2	15.4	0.6	157	84.1	180
Myrtle Beach city, Horry County	19 045	9 438	69.2	63.9	13 183	4.4	12 430	87.7	13.4	1.3	877	75.9	893
Neeses town, Orangeburg County	362	197	50.0	42.6	181	15.5	149	94.0	13.4	-	27	48.1	19
Newberry town, Newberry County	8 371	4 641	54.1	50.1	4 509	15.8	3 728	92.8	16.9	1.7	611	62.4	475
New Ellenton town, Aiken County	1 773	932	57.2	50.0	1 014	5.0	947	98.4	13.5	-	96	59.4	58
Newport CDP, York County	3 113	1 596	75.5	68.2	2 350	4.9	2 210	97.4	12.5	-	229	64.6	175
Nichols town, Marion County	338	166	64.8	56.6	219	1.8	215	95.3	15.8	-	14	100.0	15
Ninety Six town, Greenwood County	1 518	826	63.0	58.2	956	6.2	892	96.2	14.5	-	82	82.9	126
Norris town, Pickens County	658	353	59.1	52.4	386	3.1	367	98.9	16.9	0.5	54	55.6	49
North town, Orangeburg County	680	386	51.6	43.5	351	8.0	319	92.8	26.6	-	30	53.3	27

Table 8. **Employment Status and Journey to Work: 2000**—Con.

[Data based on a sample (except Tables 65-68). For information on confidentiality protection, coverage, sampling error, and nonsampling error, see Appendix G.
For location of definitions, see "How to Use This Census Report"]

State County Place	Population 16 years and over												Own children under 6 years, all parents in family in labor force
			Labor force								Females with own children under 6 years		
			Percent in labor force		Civilian labor force		Workers						
								Means of transportation to work					
	Total	Female	Total	Female	Number	Percent un-employed	Number	Percent using car, truck, or van	Percent in carpools	Percent using public trans-portation	Number	Percent in labor force	
PLACE—Con.													
North Augusta city	13 295	7 156	66.5	59.6	8 765	4.3	8 331	96.5	11.7	0.3	1 071	68.8	953
Aiken County (part)	13 235	7 126	66.4	59.5	8 715	4.1	8 295	96.5	11.7	0.3	1 071	68.8	953
Edgefield County (part)	60	30	83.3	83.3	50	28.0	36	100.0	16.7	-	-	(X)	-
North Charleston city	59 589	30 192	63.8	58.9	35 106	9.5	33 962	87.8	16.9	4.7	5 218	66.7	4 656
Charleston County (part)	57 200	28 970	63.3	58.6	33 425	9.8	32 278	87.3	17.2	5.0	4 948	66.7	4 438
Dorchester County (part)	2 389	1 222	74.0	66.4	1 681	3.4	1 684	95.7	10.5	-	270	66.3	218
North Hartsville CDP, Darlington County	2 510	1 308	62.4	53.6	1 565	7.9	1 405	91.9	14.7	-	171	61.4	142
Northlake CDP, Anderson County	3 223	1 586	65.1	58.1	2 099	0.9	2 032	98.3	6.6	-	168	49.4	93
North Myrtle Beach city, Horry County	9 628	4 861	59.9	53.2	5 765	3.9	5 382	90.0	13.6	0.3	335	73.4	331
Norway town, Orangeburg County	339	174	55.8	52.3	189	9.0	172	94.8	15.1	-	20	60.0	7
Oak Grove CDP, Lexington County	6 419	3 408	75.6	70.1	4 827	4.0	4 614	95.4	10.9	0.3	485	74.4	444
Oakland CDP, Sumter County	979	505	67.5	57.4	575	2.4	643	98.8	14.9	-	70	64.3	47
Olanta town, Florence County	480	271	47.7	40.2	229	15.3	189	91.5	21.2	-	21	61.9	14
Olar town, Bamberg County	202	98	44.1	39.8	89	13.5	74	94.6	4.1	-	7	14.3	3
Orangeburg city, Orangeburg County	10 838	6 298	55.4	49.5	5 989	14.5	4 955	90.1	15.4	1.3	475	73.5	508
Oswego CDP, Sumter County	77	45	76.6	80.0	59	-	59	100.0	10.2	-	-	(X)	-
Pacolet town, Spartanburg County	2 200	1 154	55.5	50.6	1 221	8.7	1 083	98.2	14.2	0.6	128	71.1	108
Pageland town, Chesterfield County	1 924	1 060	58.7	48.9	1 130	9.4	1 006	93.3	26.5	-	147	59.9	121
Pamplico town, Florence County	812	442	56.4	53.4	458	12.7	390	97.7	13.1	0.3	69	55.1	54
Parker CDP, Greenville County	8 419	4 417	54.0	45.2	4 550	6.8	4 100	95.4	26.7	0.3	509	50.3	367
Parksville town, McCormick County	107	59	68.2	57.6	73	5.5	69	94.2	21.7	-	4	100.0	2
Parris Island CDP, Beaufort County	4 498	982	95.3	81.4	260	2.7	4 139	18.6	2.4	0.3	198	45.5	88
Patrick town, Chesterfield County	276	137	48.9	35.0	135	11.1	120	100.0	5.8	-	16	12.5	5
Pawleys Island town, Georgetown County	132	69	56.8	44.9	75	2.7	72	84.7	-	-	-	(X)	-
Paxville town, Clarendon County	194	107	53.1	30.8	103	8.7	94	97.9	23.4	-	7	-	-
Peak town, Newberry County	47	29	68.1	65.5	32	3.1	31	100.0	38.7	-	7	100.0	5
Pelion town, Lexington County	467	240	73.0	66.3	341	25.2	252	94.8	4.0	-	34	64.7	27
Pelzer town, Anderson County	62	34	77.4	64.7	48	-	48	95.8	-	-	6	33.3	-
Pendleton town, Anderson County	2 422	1 357	62.8	55.7	1 522	3.9	1 414	95.0	12.7	0.3	162	57.4	135
Perry town, Aiken County	167	94	55.1	57.4	92	16.3	77	96.1	19.5	-	11	54.5	3
Pickens town, Pickens County	2 392	1 361	57.3	49.0	1 370	6.4	1 277	95.4	18.6	-	137	72.3	148
Piedmont CDP	3 616	1 901	63.3	52.8	2 290	3.8	2 168	97.0	17.8	0.4	269	56.5	204
Anderson County (part)	2 452	1 319	63.7	53.4	1 562	2.7	1 486	98.5	16.4	-	175	60.6	167
Greenville County (part)	1 164	582	62.5	51.5	728	6.3	682	93.7	20.7	1.2	94	48.9	37
Pine Ridge town, Lexington County	1 153	572	74.3	64.5	854	3.3	817	95.3	12.2	-	103	68.9	91
Pinewood town, Sumter County	277	169	59.2	59.2	164	7.9	144	94.4	10.4	2.1	34	76.5	32
Plum Branch town, McCormick County	75	39	54.7	46.2	41	-	41	82.9	4.9	7.3	5	40.0	2
Pomaria town, Newberry County	145	70	71.7	72.9	104	2.9	97	99.0	26.8	-	14	85.7	19
Port Royal town, Beaufort County	3 083	1 640	73.1	64.0	1 824	9.0	2 061	90.6	14.0	0.6	277	70.4	317
Powderville CDP, Anderson County	4 058	2 089	68.3	58.4	2 770	2.8	2 647	97.4	7.4	-	262	59.9	212
Princeton CDP, Laurens County	44	10	100.0	100.0	44	-	44	100.0	-	-	-	(X)	11
Privateer CDP, Sumter County	1 616	834	64.9	55.6	1 037	4.0	995	97.0	10.7	-	102	51.0	65
Promised Land CDP, Greenwood County	356	194	57.9	63.4	206	10.7	171	100.0	18.7	-	10	100.0	-
Prosperity town, Newberry County	810	461	62.5	56.6	506	6.1	467	95.3	22.1	-	78	76.9	70
Quinby town, Florence County	685	333	69.2	66.4	474	2.1	462	95.0	12.6	1.3	29	72.4	24
Ravenel town, Charleston County	1 616	843	63.0	61.3	1 018	5.8	926	94.3	17.0	0.9	129	67.4	121
Red Bank CDP, Lexington County	6 291	3 330	76.8	69.6	4 812	3.3	4 616	97.5	11.6	-	672	68.8	548
Red Hill CDP, Horry County	8 403	4 416	61.8	56.9	5 196	4.1	4 921	96.3	16.4	0.1	604	65.1	442
Reevesville town, Dorchester County	193	117	47.2	40.2	91	2.2	86	95.3	10.5	-	10	100.0	13
Reidville town, Spartanburg County	367	184	58.0	48.9	213	4.7	197	100.0	13.7	-	29	69.0	18
Rembert CDP, Sumter County	252	159	54.4	47.8	137	6.6	128	93.0	36.7	-	25	100.0	29
Richburg town, Chester County	250	134	57.6	51.5	144	5.6	134	95.5	17.9	2.2	16	93.8	19
Ridgeland town, Jasper County	2 200	510	30.1	59.4	660	4.1	623	91.2	34.7	-	104	74.0	119
Ridge Spring town, Saluda County	639	351	47.7	45.9	305	4.6	289	93.4	19.7	3.1	36	44.4	36
Ridgeville town, Dorchester County	1 582	259	14.0	41.3	221	11.3	192	94.3	10.4	1.6	29	65.5	22
Ridgeway town, Fairfield County	216	118	63.9	57.6	138	3.6	131	96.2	14.5	1.5	20	65.0	16
Riverview CDP, York County	661	323	74.7	55.4	494	1.2	483	97.9	20.7	-	67	23.9	12
Rock Hill city, York County	38 810	21 694	68.0	62.3	26 371	9.9	23 277	94.4	15.7	0.6	2 710	67.2	2 535
Rockville town, Charleston County	152	73	53.3	38.4	81	2.5	79	88.6	7.6	-	4	-	-
Roebuck CDP, Spartanburg County	1 307	703	69.5	63.3	908	6.1	838	96.5	8.0	-	54	70.4	70
Rowesville town, Orangeburg County	234	122	62.8	58.2	147	7.5	133	86.5	12.8	2.3	24	70.8	23
Ruby town, Chesterfield County	263	151	63.1	53.6	166	0.6	162	95.1	8.0	-	25	100.0	42
St. Andrews CDP, Richland County	17 475	9 470	75.3	73.0	13 110	4.5	12 258	96.4	10.2	1.1	1 227	71.6	1 211
St. George town, Dorchester County	1 609	854	44.1	38.1	704	9.5	638	92.3	16.8	-	95	74.7	105
St. Matthews town, Calhoun County	1 790	1 058	49.5	45.9	882	7.8	802	95.6	19.6	0.2	108	63.9	84
St. Stephen town, Berkeley County	1 261	772	47.9	46.5	602	9.8	524	92.2	13.5	0.6	134	60.4	107
Salem town, Oconee County	99	51	55.6	49.0	55	10.9	49	98.0	30.6	-	4	100.0	5
Salley town, Aiken County	307	179	50.8	47.5	156	12.8	136	94.1	14.7	2.9	25	68.0	20
Saluda town, Saluda County	2 334	1 209	59.6	60.0	1 386	7.1	1 269	95.7	37.0	-	230	74.8	215
Sans Souci CDP, Greenville County	6 326	3 305	62.2	55.7	3 929	3.1	3 698	95.2	20.1	-	443	68.6	396
Santee town, Orangeburg County	538	307	37.4	37.1	201	12.9	173	80.9	22.5	-	26	46.2	15
Saxon CDP, Spartanburg County	2 946	1 404	56.7	48.6	1 669	9.7	1 410	90.4	19.1	1.7	110	34.5	102
Scotia town, Hampton County	170	93	64.7	63.4	110	6.4	97	88.7	43.3	8.2	6	100.0	19
Scranton town, Florence County	767	379	46.4	42.2	356	16.3	293	92.5	29.0	-	34	76.5	23
Seabrook Island town, Charleston County	1 159	615	40.6	37.1	470	2.3	450	82.9	5.6	-	21	61.9	14
Sellers town, Marion County	239	155	45.6	41.9	108	18.5	89	91.0	41.6	3.4	20	65.0	17
Seneca city, Oconee County	6 237	3 373	63.1	56.6	3 916	3.9	3 688	96.9	18.3	0.2	492	79.1	505

Table 8. **Employment Status and Journey to Work: 2000**—Con.

[Data based on a sample (except Tables 65-68). For information on confidentiality protection, coverage, sampling error, and nonsampling error, see Appendix G.
For location of definitions, see "How to Use This Census Report"]

State County Place	Population 16 years and over												Own children under 6 years, all parents in family in labor force
			Labor force								Females with own children under 6 years		
			Percent in labor force		Civilian labor force		Workers						
								Means of transportation to work					
	Total	Female	Total	Female	Number	Percent un-employed	Number	Percent using car, truck, or van	Percent in carpools	Percent using public trans-portation	Number	Percent in labor force	
PLACE—Con.													
Seven Oaks CDP, Lexington County	12 562	6 755	72.2	66.9	9 048	2.7	8 721	94.6	9.2	0.2	835	73.1	677
Sharon town, York County	312	169	63.5	54.4	198	7.1	176	99.4	11.9	-	23	69.6	22
Shell Point CDP, Beaufort County	2 142	1 101	65.1	56.0	1 316	5.5	1 300	94.3	14.5	-	157	71.3	213
Shiloh CDP, Sumter County	224	105	54.9	47.6	123	-	123	85.4	9.8	-	14	100.0	23
Silverstreet town, Newberry County	174	101	63.2	47.5	110	1.8	104	95.2	9.6	1.9	16	68.8	11
Simpsonville city, Greenville County	10 596	5 415	74.5	67.5	7 882	2.2	7 625	94.7	9.5	-	1 041	54.9	689
Six Mile town, Pickens County	468	252	58.5	47.6	274	8.0	250	97.6	9.2	-	45	46.7	22
Slater-Marietta CDP, Greenville County	1 701	839	63.6	52.1	1 082	8.2	975	88.3	15.7	2.1	117	56.4	79
Smoaks town, Colleton County	114	59	57.9	52.5	66	1.5	62	100.0	35.5	-	6	100.0	6
Smyrna town	55	33	54.5	42.4	30	6.7	28	89.3	10.7	-	4	-	-
Cherokee County (part)	-	-	(X)	(X)	-	(X)	-	(X)	(X)	(X)	-	(X)	-
York County (part)	55	33	54.5	42.4	30	6.7	28	89.3	10.7	-	4	-	-
Snelling town, Barnwell County	203	94	57.6	47.9	117	6.0	110	93.6	15.5	-	17	64.7	20
Socastee CDP, Horry County	11 163	5 568	71.2	64.2	7 930	4.6	7 414	95.8	15.6	0.3	693	58.4	488
Society Hill town, Darlington County	593	272	57.5	54.4	341	10.6	299	93.3	13.7	0.3	38	63.2	42
South Congaree town, Lexington County	1 736	915	68.8	60.9	1 194	6.3	1 111	92.9	12.2	0.5	127	63.0	131
Southern Shops CDP, Spartanburg County	3 078	1 216	52.8	47.2	1 625	5.5	1 497	98.1	29.7	-	266	39.1	212
South Sumter CDP, Sumter County	2 447	1 410	55.5	56.7	1 346	13.4	1 139	94.0	29.4	1.1	211	72.0	197
Spartanburg city, Spartanburg County	30 660	17 677	58.9	53.6	18 069	9.2	15 895	90.5	15.0	2.7	1 787	66.0	1 711
Springdale CDP, Lancaster County	2 183	1 109	70.8	56.8	1 546	3.9	1 423	97.9	32.7	0.5	107	61.7	102
Springdale town, Lexington County	2 356	1 246	64.0	59.7	1 507	3.4	1 427	97.4	6.3	0.3	112	90.2	144
Springfield town, Orangeburg County	479	259	47.4	42.9	227	8.4	208	95.7	20.7	-	27	88.9	35
Starr town, Anderson County	158	84	65.2	64.3	103	8.7	92	95.7	12.0	-	14	85.7	10
Startex CDP, Spartanburg County	673	357	62.6	56.0	421	9.7	362	100.0	9.9	-	49	46.9	65
Stateburg CDP, Sumter County	949	495	70.7	67.3	548	2.0	660	96.7	12.9	-	55	61.8	74
Stuckey town, Williamsburg County	165	98	65.5	69.4	107	3.7	104	92.3	10.6	2.9	18	94.4	24
Sullivan's Island town, Charleston County	1 500	764	67.5	57.6	1 013	1.5	990	88.5	5.7	0.4	79	48.1	57
Summerton town, Clarendon County	895	498	49.3	43.0	441	3.4	417	93.0	16.1	1.0	54	70.4	55
Summerville town	21 103	11 293	66.7	59.0	13 788	4.1	13 295	95.5	11.9	0.7	1 587	64.1	1 391
Berkeley County (part)	628	312	74.2	61.9	466	1.9	450	94.4	10.2	-	60	35.0	21
Charleston County (part)	15	6	46.7	-	7	-	7	100.0	-	-	-	(X)	-
Dorchester County (part)	20 460	10 975	66.5	58.9	13 315	4.2	12 838	95.6	12.0	0.7	1 527	65.2	1 370
Summit town, Lexington County	143	69	80.4	73.9	115	2.6	112	97.3	8.9	-	8	62.5	18
Sumter city, Sumter County	30 063	16 345	61.8	53.4	15 780	9.5	16 729	92.8	13.1	1.2	2 421	65.5	2 170
Surfside Beach town, Horry County	3 976	2 020	67.5	62.3	2 678	3.1	2 540	92.7	9.7	0.3	131	58.8	104
Swansea town, Lexington County	402	234	66.4	64.1	267	5.2	251	93.2	7.2	1.2	34	82.4	40
Sycamore town, Allendale County	162	89	54.3	42.7	88	8.0	79	96.2	15.2	-	6	100.0	13
Tatum town, Marlboro County	43	32	44.2	46.9	19	-	19	100.0	26.3	-	-	(X)	-
Taylors CDP, Greenville County	15 221	7 988	72.0	65.4	10 940	2.8	10 495	97.0	10.6	-	1 332	66.1	1 066
Tega Cay city, York County	2 942	1 534	78.3	70.9	2 295	1.0	2 235	94.9	6.1	-	277	73.6	229
Timmonsville town, Florence County	1 759	1 040	62.6	59.0	1 101	13.6	935	94.1	25.8	-	102	79.4	101
Travelers Rest city, Greenville County	2 927	1 636	62.7	54.1	1 836	2.7	1 743	96.7	15.4	-	265	62.3	287
Trenton town, Edgefield County	201	101	58.7	45.5	118	-	118	92.4	5.9	-	7	-	6
Troy town, Greenwood County	89	36	58.4	50.0	52	-	50	94.0	30.0	-	4	50.0	1
Turbeville town, Clarendon County	463	273	59.8	51.3	276	10.5	246	95.9	18.7	0.4	15	73.3	26
Ulmer town, Allendale County	78	45	64.1	68.9	50	-	48	93.8	6.3	-	3	100.0	1
Union city, Union County	6 871	3 994	54.6	50.6	3 738	9.5	3 299	96.4	20.4	0.9	432	67.6	395
Utica CDP, Oconee County	1 024	514	63.2	52.1	647	6.6	585	97.6	12.6	-	54	61.1	63
Valley Falls CDP, Spartanburg County	3 300	1 763	67.9	64.3	2 240	7.5	2 065	96.3	12.3	-	171	66.7	136
Vance town, Orangeburg County	141	92	49.6	47.8	70	4.3	65	86.2	24.6	6.2	8	87.5	10
Varnville town, Hampton County	1 533	832	56.2	52.0	855	10.1	748	94.3	14.8	0.4	129	68.2	105
Wade Hampton CDP, Greenville County	16 970	8 718	66.4	57.8	11 249	3.5	10 700	94.7	12.3	0.1	868	61.2	615
Wagener town, Aiken County	676	363	61.4	59.0	415	9.6	367	93.2	15.3	0.5	58	84.5	55
Walhalla city, Oconee County	2 906	1 551	55.7	45.1	1 618	7.2	1 440	95.3	22.5	-	264	52.3	193
Walterboro city, Colleton County	3 844	2 183	50.5	43.9	1 934	8.6	1 725	92.8	13.5	1.5	304	76.0	290
Ward town, Saluda County	109	60	52.3	43.3	57	17.5	47	100.0	38.3	-	14	71.4	2
Ware Shoals town	1 729	926	57.7	50.2	993	7.4	912	96.3	15.6	-	159	70.4	164
Abbeville County (part)	400	205	67.0	58.5	268	8.6	245	96.3	4.9	-	25	64.0	23
Greenwood County (part)	1 329	721	54.9	47.9	725	6.9	667	96.3	19.5	-	134	71.6	141
Laurens County (part)	-	-	(X)	(X)	-	(X)	-	(X)	(X)	(X)	-	(X)	-
Waterloo town, Laurens County	144	68	56.9	55.9	82	11.0	68	97.1	26.5	-	16	62.5	13
Watts Mills CDP, Laurens County	1 154	545	71.0	66.1	819	11.4	705	91.8	46.0	-	104	79.8	105
Wedgewood CDP, Sumter County	1 142	550	61.7	57.6	687	6.8	632	99.2	11.4	-	81	76.5	116
Welcome CDP, Greenville County	4 991	2 650	60.8	53.0	3 035	9.1	2 701	94.6	14.3	-	275	68.4	298
Wellford city, Spartanburg County	1 592	938	60.1	59.6	952	5.5	887	97.3	18.5	-	95	75.8	93
West Columbia city, Lexington County	10 997	6 002	62.0	54.9	6 802	4.6	6 354	89.0	12.7	1.8	720	58.3	491
Westminster city, Oconee County	2 314	1 240	59.9	58.9	1 385	8.4	1 234	94.2	18.1	-	186	75.3	193
West Pelzer town, Anderson County	663	393	61.7	53.9	406	3.9	377	95.2	15.1	-	61	67.2	53
West Union town, Oconee County	231	111	47.6	29.7	110	-	109	97.2	19.3	-	5	60.0	5
Whitmire town, Newberry County	1 131	649	46.2	39.1	523	5.5	488	94.5	16.8	-	79	82.3	88
Wilkinson Heights CDP, Orangeburg County	2 186	1 234	59.5	61.7	1 293	10.7	1 132	96.0	22.2	1.1	119	88.2	125
Williams town, Colleton County	105	58	60.0	60.3	63	9.5	57	89.5	15.8	-	10	100.0	15
Williamston town, Anderson County	3 103	1 629	53.3	43.2	1 645	6.1	1 525	91.9	4.1	-	214	58.9	191
Willington CDP, McCormick County	166	64	45.8	43.8	76	5.3	72	100.0	18.1	-	5	-	-
Williston town, Barnwell County	2 391	1 383	52.0	47.6	1 244	10.5	1 095	92.9	14.3	1.4	213	77.0	204
Windsor town, Aiken County	98	49	65.3	61.2	64	3.1	62	91.9	8.1	-	10	40.0	5
Winnsboro town, Fairfield County	2 806	1 571	54.6	52.4	1 527	10.8	1 341	96.0	22.2	-	254	74.4	251

Table 8. **Employment Status and Journey to Work: 2000**—Con.

[Data based on a sample (except Tables 65-68). For information on confidentiality protection, coverage, sampling error, and nonsampling error, see Appendix G.
For location of definitions, see "How to Use This Census Report"]

State County Place	Population 16 years and over												Own children under 6 years, all parents in family in labor force
			Labor force								Females with own children under 6 years		
			Percent in labor force		Civilian labor force		Workers						
								Means of transportation to work					
	Total	Female	Total	Female	Number	Percent un-employed	Number	Percent using car, truck, or van	Percent in carpools	Percent using public trans-portation	Number	Percent in labor force	
PLACE—Con.													
Winnsboro Mills CDP, Fairfield County	1 687	914	64.5	55.7	1 088	9.0	949	96.0	13.3	-	123	48.0	109
Woodfield CDP, Richland County	7 225	3 871	66.7	62.8	4 615	6.3	4 491	96.7	19.5	1.0	460	74.1	466
Woodford town, Orangeburg County	173	96	61.3	58.3	106	3.8	94	94.7	43.6	-	9	100.0	14
Woodruff city, Spartanburg County	3 255	1 782	55.5	48.1	1 806	9.7	1 556	94.8	16.6	-	248	62.9	214
Yemassee town	546	303	56.6	50.8	306	5.6	290	87.2	32.1	1.0	41	65.9	47
Beaufort County (part)	64	34	42.2	52.9	27	11.1	24	79.2	25.0	4.2	12	50.0	9
Hampton County (part)	482	269	58.5	50.6	279	5.0	266	88.0	32.7	0.8	29	72.4	38
York city, York County	5 266	3 034	61.6	55.4	3 243	7.0	2 972	92.1	20.1	0.4	436	75.2	426

Table 9. **Work Status and Income in 1999: 2000**

[Data based on a sample (except Tables 65-68). For information on confidentiality protection, coverage, sampling error, and nonsampling error, see Appendix G.
For location of definitions, see "How to Use This Census Report"]

State County County Subdivision Place	Population 16 years and over, worked in 1999						Median income in 1999 (dollars)			Per capita income in 1999 (dollars)
	Total		Worked 40 or more weeks							
			Total		Full-time, year-round					
	Male	Female	Male	Female	Male	Female	Households	Families	Nonfamily households	
The State	**1 112 077**	**1 022 346**	**918 957**	**764 865**	**758 940**	**539 931**	**37 082**	**44 227**	**21 508**	**18 795**
Abbeville County	6 792	6 414	5 711	4 688	4 830	3 189	32 635	38 847	14 327	15 370
Abbeville CCD	3 003	3 064	2 535	2 331	2 142	1 508	31 657	36 843	14 718	14 912
Abbeville city	1 239	1 463	1 008	1 093	843	601	25 756	30 040	14 196	13 274
Antreville-Lowndesville CCD	789	670	682	506	605	348	36 969	41 220	15 660	16 424
Antreville CDP	26	31	26	23	26	23	32 031	40 000	21 250	17 961
Lake Secession CDP	208	182	174	141	145	95	40 795	43 558	12 500	20 663
Lowndesville town	44	40	35	29	30	27	22 778	24 444	16 250	11 048
Calhoun Falls CCD	843	731	710	565	604	427	28 114	35 104	11 094	12 643
Calhoun Falls town	493	471	432	385	354	292	21 728	30 573	10 540	10 412
Donalds CCD	1 012	856	906	620	790	461	33 257	40 781	13 144	15 684
Donalds town (part)	71	78	62	48	54	27	33 333	36 250	16 750	14 687
Honea Path town (part)	23	29	14	22	14	12	30 417	31 875	6 250	11 624
Ware Shoals town (part)	144	122	120	83	95	49	40 893	58 875	14 375	18 411
Due West CCD	1 145	1 093	878	666	689	445	37 061	44 321	17 457	18 059
Donalds town (part)	2	5	2	2	2	-	4 583	31 250	3 750	5 846
Due West town	326	427	171	163	127	80	39 375	53 000	16 528	22 758
Aiken County	38 160	34 474	31 954	26 106	27 055	18 696	37 889	45 769	20 922	18 772
Aiken CCD	13 793	12 716	11 395	9 605	9 550	6 825	41 111	49 755	22 321	20 745
Aiken city (part)	6 590	6 038	5 274	4 589	4 371	3 012	44 172	56 033	24 745	23 172
Beech Island CCD	2 085	1 810	1 789	1 453	1 576	1 101	38 663	46 130	21 397	17 078
North Augusta city (part)	-	-	-	-	-	-	-	-	-	-
Edisto-Shaws CCD	1 345	1 091	1 172	833	1 002	584	38 214	42 358	18 869	16 979
Jackson CCD	857	790	753	590	630	437	35 492	42 813	20 093	16 337
Jackson town	392	368	342	283	315	197	35 924	41 563	22 063	17 357
New Ellenton town (part)	-	-	-	-	-	-	-	-	-	-
Monetta CCD	1 230	1 035	999	792	862	614	33 277	37 059	15 313	15 631
Monetta town (part)	30	29	28	19	21	13	26 250	32 500	10 417	16 746
New Ellenton CCD	2 599	2 223	2 108	1 671	1 798	1 198	40 122	46 390	17 679	18 279
New Ellenton town (part)	581	517	455	390	371	258	38 125	45 521	16 528	17 915
North Augusta CCD	13 021	12 109	11 046	9 196	9 416	6 500	37 562	45 677	21 269	18 873
Aiken city (part)	-	-	-	-	-	-	-	-	-	-
Belvedere CDP	1 491	1 487	1 263	1 120	1 050	741	36 045	40 264	22 738	16 336
Burnettown town	719	648	592	517	521	395	33 140	38 017	18 500	15 887
Clearwater CDP	1 167	966	986	746	776	541	30 693	36 528	17 159	14 902
Gloverville CDP	673	590	540	416	449	339	24 679	31 719	10 710	13 314
North Augusta city (part)	4 702	4 604	4 116	3 524	3 541	2 424	41 004	53 043	25 851	21 393
Salley CCD	676	544	544	383	414	279	27 399	32 824	12 500	13 456
Perry town	51	55	31	43	22	34	23 750	31 250	20 417	13 171
Salley town	81	81	66	59	51	51	28 750	41 250	15 500	12 250
Wagener CCD	1 177	984	1 000	757	868	555	29 824	35 907	14 766	14 079
Wagener town	215	213	180	167	154	125	24 773	29 833	11 389	13 805
Windsor CCD	1 377	1 172	1 148	826	939	603	30 508	33 469	14 141	13 833
Windsor town	34	34	28	32	26	25	35 833	42 083	11 250	14 828
Allendale County	2 070	2 024	1 646	1 525	1 352	1 084	20 898	27 348	10 513	11 293
Allendale CCD	1 070	1 034	859	774	664	533	18 654	22 500	11 584	10 874
Allendale town	726	767	573	571	432	371	16 632	21 167	10 928	10 433
Fairfax CCD	579	579	421	439	363	301	19 656	27 661	7 284	10 001
Fairfax town	385	407	258	289	218	217	17 083	26 097	6 738	8 940
Millett CCD	117	101	100	80	90	69	34 432	38 250	6 797	12 797
Sycamore CCD	304	310	266	232	235	181	25 568	35 227	15 833	16 379
Sycamore town	47	45	40	28	40	22	28 333	40 625	9 792	18 297
Ulmer town	24	29	24	29	24	23	33 750	53 333	20 000	16 363
Anderson County	46 069	41 413	39 171	31 514	32 939	22 938	36 807	44 229	18 148	18 365
Anderson CCD	19 564	18 328	16 298	13 915	13 276	10 027	35 553	44 413	18 337	18 995
Anderson city	6 046	5 894	4 834	4 265	3 743	2 996	27 716	39 176	16 364	18 577
Centerville CDP	1 638	1 521	1 375	1 227	1 135	875	43 764	50 496	22 188	21 534
Homeland Park CDP	1 525	1 593	1 306	1 204	1 090	959	25 008	30 878	12 857	12 787
Northlake CDP (part)	1 083	868	901	666	782	487	51 442	65 966	28 287	29 091
Belton CCD	3 850	3 581	3 344	2 710	2 838	2 005	35 129	41 259	16 851	17 127
Belton city	1 060	1 123	957	832	818	580	28 191	36 531	12 261	16 970
Brushy Creek CCD	5 877	5 069	5 206	3 907	4 693	2 786	48 720	54 784	20 067	20 208
Piedmont CDP (part)	870	750	793	627	706	411	36 765	41 375	14 107	18 507
Powderville CDP	1 640	1 343	1 455	1 032	1 314	795	50 255	57 131	18 750	20 901
Fork CCD	1 142	931	998	752	866	578	38 992	45 729	22 109	21 264
Honea Path CCD	2 114	1 937	1 842	1 426	1 506	982	32 042	39 849	13 261	16 615
Honea Path town (part)	901	813	752	580	611	417	30 995	39 079	11 754	17 804
Iva CCD	1 529	1 262	1 303	947	1 120	733	31 587	37 952	12 104	15 165
Iva town	258	238	223	198	196	158	23 333	34 432	10 726	14 756
Pendleton CCD	4 799	4 327	4 027	3 337	3 284	2 356	37 774	44 921	21 762	19 070
Clemson city (part)	-	-	-	-	-	-	65 227	65 227	-	22 951
Northlake CDP (part)	223	164	182	131	143	95	51 000	57 500	33 542	27 986
Pendleton town	822	874	660	587	481	361	28 052	37 606	15 947	16 630
Starr CCD	1 373	1 160	1 184	871	1 007	677	31 673	35 042	22 366	15 406
Starr town	49	56	45	29	39	23	34 167	41 875	9 167	16 350
Williamston-Pelzer CCD	5 821	4 818	4 969	3 649	4 349	2 794	37 622	41 962	15 705	16 451
Pelzer town	26	24	24	17	21	15	44 063	55 000	24 583	21 518
West Pelzer town	209	236	163	164	142	135	28 375	34 702	12 679	14 781
Williamston town	945	818	801	596	666	415	31 458	37 679	12 904	14 085
Bamberg County	3 717	3 550	2 738	2 556	2 188	1 842	24 007	29 360	14 171	12 584
Bamberg CCD	1 522	1 592	1 188	1 181	955	850	24 711	30 613	12 807	12 777
Bamberg town	750	763	552	528	441	369	21 736	28 309	13 988	13 512
Denmark CCD	1 503	1 446	982	1 005	764	737	21 370	26 776	15 561	11 422
Denmark city	688	672	589	501	460	319	17 578	22 346	15 028	11 243
Ehrhardt CCD	389	325	339	218	285	150	27 006	35 240	15 625	14 185
Ehrhardt town	155	128	129	76	100	45	22 813	41 250	12 083	15 874
Olar CCD	303	187	229	152	184	105	24 808	32 589	9 784	15 168
Govan town	15	14	12	6	8	3	20 313	21 875	10 000	8 834
Olar town	57	43	36	31	19	21	31 250	41 964	10 536	17 113

Table 9. **Work Status and Income in 1999: 2000**—Con.

[Data based on a sample (except Tables 65-68). For information on confidentiality protection, coverage, sampling error, and nonsampling error, see Appendix G.
For location of definitions, see "How to Use This Census Report"]

State County County Subdivision Place	Population 16 years and over, worked in 1999						Median income in 1999 (dollars)			Per capita income in 1999 (dollars)
	Total		Worked 40 or more weeks							
			Total		Full-time, year-round					
	Male	Female	Male	Female	Male	Female	Households	Families	Nonfamily households	
Barnwell County	5 760	5 317	4 683	3 970	3 853	2 849	28 591	35 866	13 707	15 870
Barnwell CCD	2 306	2 198	1 860	1 610	1 607	1 183	30 404	42 537	14 107	17 573
Barnwell city	1 275	1 232	996	896	853	644	26 722	37 841	15 932	17 709
Hilda town	107	73	99	41	76	34	21 771	30 833	10 982	11 368
Blackville CCD	1 040	942	880	717	664	516	24 515	30 394	12 171	13 613
Blackville town	612	615	507	474	389	337	21 316	28 537	10 385	11 881
Kline-Snelling CCD	1 018	920	793	727	640	489	31 401	37 821	17 067	15 048
Kline town	57	52	45	31	37	23	14 821	22 083	8 750	10 045
Snelling town	71	48	61	42	46	33	35 313	40 139	13 000	13 420
Williston CCD	1 396	1 257	1 150	916	942	661	28 060	32 425	12 982	15 505
Elko town	56	48	39	38	35	30	23 571	37 500	13 750	15 973
Williston town	674	692	565	481	415	392	26 371	30 990	11 438	15 134
Beaufort County	36 011	28 099	29 797	20 837	23 505	13 722	46 992	52 704	31 409	25 377
Beaufort-Port Royal CCD	15 043	10 400	12 460	7 664	9 666	5 017	37 465	40 917	26 577	16 064
Beaufort city (part)	4 612	2 951	3 981	2 217	3 149	1 352	36 284	42 297	24 280	20 151
Burton CDP	2 071	1 838	1 679	1 536	1 368	1 100	39 753	41 636	30 509	15 654
Laurel Bay CDP	1 872	1 431	1 720	1 025	1 458	652	40 777	39 236	43 984	12 686
Parris Island CDP	2 897	733	2 056	433	1 227	254	46 335	45 750	50 000	11 216
Port Royal town (part)	1 230	1 153	1 077	804	866	573	36 599	40 867	29 352	18 163
Shell Point CDP	848	707	670	563	585	339	39 957	50 284	21 300	17 222
Bluffton CCD	5 047	4 703	4 159	3 534	3 396	2 368	55 956	60 533	33 164	29 520
Bluffton town	406	415	367	307	303	198	43 281	48 611	25 625	17 327
Hilton Head Island town (part)	-	-	-	-	-	-	-	-	-	-
Hilton Head Island CCD	10 362	7 674	8 538	5 689	6 699	3 704	60 543	71 385	40 642	36 798
Hilton Head Island town (part)	10 230	7 549	8 424	5 655	6 593	3 692	60 438	71 211	40 234	36 621
St. Helena CCD	4 656	4 470	3 909	3 363	3 201	2 246	45 060	51 413	22 555	24 407
Beaufort city (part)	77	22	70	13	47	13	150 000	150 549	16 250	51 625
Hilton Head Island town (part)	-	-	-	-	-	-	-	-	-	-
Port Royal town (part)	-	-	-	-	-	-	-	-	-	-
Sheldon CCD	903	852	731	587	543	387	24 688	28 814	11 983	16 008
Yemassee town (part)	13	19	10	12	4	10	8 036	10 000	7 083	4 382
Berkeley County	42 585	34 493	35 179	26 227	29 189	19 010	39 908	44 242	23 643	16 879
Bonneau CCD	2 157	1 927	1 844	1 404	1 552	995	36 319	40 944	16 557	15 818
Bonneau town	105	82	91	48	82	30	30 938	36 250	20 536	15 799
Cordesville CCD	1 025	881	806	645	627	488	29 951	34 574	12 071	13 721
Jamestown town	17	21	12	13	9	9	16 250	13 542	16 875	7 021
Cross CCD	1 972	1 398	1 213	1 073	851	665	28 615	32 659	13 533	11 100
Goose Creek-Hanahan CCD	30 037	23 303	25 385	17 841	21 200	13 135	42 431	46 332	27 528	17 793
Charleston city (part)	-	-	-	-	-	-	-	-	-	-
Goose Creek city (part)	10 368	6 823	8 346	5 050	6 794	3 534	45 919	47 937	30 926	16 905
Hanahan city	4 497	3 234	3 953	2 594	3 293	1 878	39 327	45 246	27 740	22 629
Ladson CDP (part)	3 088	2 763	2 688	2 179	2 259	1 732	43 789	47 914	28 571	17 544
Summerville town (part)	267	219	220	180	191	125	51 797	54 375	32 250	18 280
Moncks Corner CCD	4 638	4 239	3 743	3 266	3 245	2 400	36 402	44 202	18 854	17 254
Moncks Corner town	1 501	1 470	1 230	1 167	1 059	883	31 711	37 335	18 158	15 202
St. Stephen CCD	1 510	1 546	1 157	1 084	924	750	24 612	30 125	13 327	12 531
St. Stephen town	274	393	218	267	181	203	20 804	25 750	12 500	11 258
Wando CCD	1 246	1 199	1 031	914	790	577	43 164	47 839	27 500	17 908
Charleston city (part)	360	351	321	273	254	132	80 000	80 737	37 125	27 938
Calhoun County	3 802	3 749	3 202	2 825	2 665	2 044	32 736	39 823	17 331	17 446
Cameron CCD	625	577	508	414	437	300	31 838	38 086	18 512	19 212
Cameron town	130	96	108	73	85	48	39 792	50 000	20 833	22 463
Fort Motte-Lone Star CCD	300	255	241	179	194	129	31 875	44 861	16 458	20 369
St. Matthews CCD	1 465	1 588	1 238	1 189	979	812	30 718	37 016	15 455	15 818
St. Matthews town	449	567	364	427	289	303	24 969	36 250	11 563	14 911
Sandy Run-Staley CCD	1 412	1 329	1 215	1 043	1 055	803	36 399	42 250	19 130	17 880
Charleston County	87 571	82 793	70 598	61 406	56 701	41 924	37 810	47 139	25 812	21 393
Bear Swamp CCD	3 414	3 318	2 912	2 691	2 566	2 078	55 630	60 929	36 589	23 297
Charleston city (part)	2 204	2 091	1 974	1 734	1 784	1 387	65 000	70 774	40 179	27 607
Hollywood town (part)	-	-	-	-	-	-	-	-	-	-
North Charleston city (part)	-	-	-	-	-	-	-	-	-	-
Charleston-North Charleston CCD	47 573	45 098	36 402	32 330	28 583	21 529	30 551	36 439	22 873	17 429
Charleston city (part)	21 057	21 079	14 967	14 537	11 448	9 073	31 345	42 586	23 057	21 169
Goose Creek city (part)	-	-	-	-	-	-	-	-	-	-
Ladson CDP (part)	760	793	620	595	508	440	31 750	32 204	18 542	12 727
Lincolnville town	191	171	167	134	133	94	29 583	31 932	20 313	16 311
North Charleston city (part)	20 751	18 754	16 604	13 684	13 203	9 498	28 541	31 586	22 383	13 856
Summerville town (part)	7	6	7	-	7	-	18 393	18 750	2 500-	3 956
Edisto Island CCD	339	392	261	259	170	190	23 438	26 083	16 164	28 053
James Island CCD	10 231	9 760	8 593	7 545	6 993	5 399	45 813	58 000	29 953	24 401
Charleston city (part)	3 398	3 644	2 925	2 640	2 421	1 919	44 668	57 295	28 388	26 154
Folly Beach city (part)	768	685	626	558	499	370	46 935	66 058	33 021	30 493
Johns Island CCD	3 326	3 111	2 771	2 395	2 117	1 561	40 877	46 850	22 313	24 817
Charleston city (part)	403	395	328	274	239	155	34 706	39 542	20 913	23 585
Folly Beach city (part)	-	-	-	-	-	-	-	-	-	-
Hollywood town (part)	-	-	-	-	-	-	-	-	-	-
Kiawah Island town	269	195	175	124	121	80	76 114	83 829	33 375	47 782
Seabrook Island town	276	275	214	225	133	128	66 548	84 392	37 083	49 863
McClellanville CCD	1 155	1 190	928	854	751	610	31 192	39 583	15 833	15 879
Awendaw town (part)	247	301	197	217	170	145	31 394	41 125	17 266	15 599
McClellanville town	136	112	121	78	97	49	42 500	50 000	28 333	22 425
Mount Pleasant town (part)	-	-	-	-	-	-	-	-	-	-
Mount Pleasant CCD	17 951	16 358	15 802	12 577	13 216	8 751	60 420	70 434	38 382	31 220
Awendaw town (part)	24	6	24	6	12	-	76 250	76 250	-	18 065
Charleston city (part)	-	-	-	-	-	-	-	-	-	-
Isle of Palms city	1 455	1 169	1 253	931	997	620	76 170	88 874	45 781	44 221
Mount Pleasant town (part)	14 274	13 261	12 720	10 219	10 815	7 237	61 054	71 165	39 408	30 823
Sullivan's Island town	606	491	522	396	431	250	72 955	96 455	42 386	49 427
Ravenel CCD	3 003	2 957	2 520	2 285	2 002	1 505	32 616	37 668	16 512	17 028
Hollywood town (part)	840	878	697	702	587	496	30 297	35 406	17 431	17 521
Meggett town	368	301	299	237	249	167	45 809	51 667	20 536	22 906
Ravenel town	538	553	423	422	329	283	33 021	36 477	20 391	15 495

Table 9. **Work Status and Income in 1999: 2000**—Con.

[Data based on a sample (except Tables 65-68). For information on confidentiality protection, coverage, sampling error, and nonsampling error, see Appendix G.
For location of definitions, see "How to Use This Census Report"]

State County County Subdivision Place	Population 16 years and over, worked in 1999						Median income in 1999 (dollars)			Per capita income in 1999 (dollars)
	Total		Worked 40 or more weeks							
			Total		Full-time, year-round					
	Male	Female	Male	Female	Male	Female	Households	Families	Nonfamily households	
Charleston County—Con.										
Wadmalaw Island CCD	579	609	409	470	303	301	31 653	42 368	11 979	18 989
Charleston city (part)	-	-	-	-	-	-	-	-	-	-
Rockville town	58	40	48	13	31	10	58 977	69 821	23 750	36 620
Cherokee County	14 588	12 959	12 048	9 391	9 965	6 787	33 787	39 393	18 245	16 421
Blacksburg CCD	2 694	2 201	2 180	1 673	1 746	1 210	30 760	34 261	19 458	16 009
Blacksburg town	443	466	379	368	335	274	26 453	35 208	10 648	16 833
Smyrna town (part)	-	-	-	-	-	-	-	-	-	-
Gaffney CCD	9 098	8 359	7 489	6 032	6 274	4 348	34 114	40 105	18 229	16 701
East Gaffney CDP	865	818	706	572	561	434	24 527	32 167	12 207	12 902
Gaffney city	3 429	3 243	2 737	2 190	2 243	1 589	29 480	38 449	17 702	17 755
Macedonia CCD	1 864	1 592	1 586	1 123	1 260	800	35 989	42 095	15 841	16 155
Chesnee city (part)	-	-	-	-	-	-	-	-	-	-
Saratt CCD	932	807	793	563	685	429	37 286	41 875	21 850	15 306
Chester County	8 639	8 407	7 156	6 191	5 938	4 531	32 425	38 087	16 426	14 709
Chester CCD	4 570	4 735	3 639	3 531	3 068	2 522	31 221	36 913	15 029	14 332
Chester city	1 336	1 683	1 056	1 242	859	862	27 518	32 973	16 053	13 386
Eureka Mill CDP	436	376	295	325	285	220	29 273	33 690	13 304	11 809
Gayle Mill CDP	303	238	201	154	171	88	25 143	26 429	11 538	10 362
Lowrys town	50	54	34	44	30	34	43 750	55 833	11 667	16 652
Chester West CCD	908	819	815	593	644	420	32 713	37 784	16 806	14 417
Great Falls CCD	1 215	1 136	993	792	797	596	30 142	35 963	16 277	14 711
Great Falls town	487	499	420	357	345	275	24 758	31 683	15 721	13 266
Landsford CCD	1 422	1 235	1 230	949	1 031	732	37 485	42 473	20 250	15 621
Fort Lawn town	223	229	193	176	178	113	35 694	36 042	23 750	14 463
Richburg CCD	524	482	479	326	398	261	39 293	45 455	19 271	16 626
Richburg town	77	82	68	49	53	35	31 875	40 000	10 781	13 048
Chesterfield County	10 948	9 675	9 030	7 391	7 663	5 111	29 483	36 200	14 990	14 233
Cheraw CCD	3 308	3 322	2 725	2 518	2 336	1 677	30 030	38 240	12 948	14 818
Cheraw town	1 126	1 336	823	959	613	643	21 897	31 136	10 854	13 801
Chesterfield CCD	1 850	1 631	1 601	1 325	1 402	979	32 403	39 161	17 587	15 875
Chesterfield town	290	287	254	219	207	144	25 833	36 806	15 588	16 481
Ruby town (part)	24	19	21	19	18	14	41 250	47 500	3 750	16 264
Jefferson CCD	903	753	673	532	498	369	25 855	31 646	10 395	11 966
Jefferson town	147	183	122	106	104	77	24 821	31 875	9 318	12 924
McBee CCD	684	452	527	316	441	193	27 209	35 435	13 167	12 985
McBee town	160	138	134	95	110	66	27 083	34 688	15 313	12 828
Mount Croghan CCD	706	527	588	395	501	293	27 981	32 813	19 706	13 157
Mount Croghan town	36	30	30	25	28	19	34 792	36 875	18 750	14 880
Ruby town (part)	64	71	56	50	49	35	34 375	43 636	11 786	16 485
Pageland CCD	2 233	2 002	1 960	1 623	1 680	1 162	29 028	34 925	18 587	13 716
Pageland town	650	556	555	446	473	298	29 046	33 214	16 908	15 190
Patrick CCD	1 264	988	956	682	805	438	27 368	34 231	14 280	14 050
Patrick town	100	53	83	45	81	28	26 563	32 000	17 750	15 487
Clarendon County	7 392	6 757	5 739	5 058	4 580	3 488	27 131	33 951	11 853	13 998
Alcolu CCD	579	580	494	429	408	275	32 557	37 593	11 250	12 645
Manning CCD	2 520	2 528	2 042	1 905	1 662	1 326	26 875	33 654	13 142	14 814
Manning city	751	829	627	612	509	425	22 483	26 269	12 220	11 502
Manning East CCD	611	628	484	443	408	325	25 000	35 345	10 625	18 003
Paxville CCD	646	550	545	395	430	275	29 779	33 580	12 667	12 808
Paxville town	72	40	65	22	53	15	28 438	37 500	8 750	16 390
Sardinia CCD	966	406	516	348	352	256	36 895	39 464	16 838	10 560
Summerton CCD	1 202	1 311	944	993	756	674	22 063	27 539	10 866	13 678
Summerton town	236	231	201	183	166	131	21 563	34 038	9 500	13 284
Turbeville CCD	868	754	714	545	564	357	30 600	34 330	9 338	13 455
Turbeville town	145	138	117	103	94	69	26 339	38 750	11 964	13 465
Colleton County	9 116	8 383	7 602	6 034	6 349	4 313	29 733	34 169	15 694	14 831
Cottageville CCD	1 358	1 218	1 206	839	1 026	634	30 162	35 020	16 585	14 910
Cottageville town	184	159	153	118	141	99	38 281	44 583	23 542	16 765
Green Pond CCD	638	507	532	357	445	263	34 706	39 500	20 588	25 552
Edisto Beach town	196	172	152	120	117	66	54 444	68 056	29 643	39 400
Hendersonville CCD	1 424	1 395	1 170	985	959	672	26 297	29 643	12 239	11 577
Walterboro city (part)	54	105	54	77	35	66	13 750	8 750	15 938	8 504
Lodge CCD	463	435	355	272	329	159	26 518	37 243	9 734	13 402
Lodge town	31	31	27	20	18	15	35 625	38 906	9 643	13 390
Smoaks CCD	416	361	322	239	244	150	21 553	23 750	12 112	12 561
Smoaks town	35	28	26	21	21	15	36 875	39 250	21 250	20 097
Williams town	33	37	29	25	25	7	31 563	33 333	27 917	17 691
Walterboro CCD	4 817	4 467	4 017	3 342	3 346	2 435	30 844	35 709	17 605	14 859
Walterboro city (part)	964	921	805	676	637	452	33 188	37 295	22 917	17 755
Darlington County	16 618	16 393	13 785	12 284	11 530	9 234	31 087	37 662	16 431	16 283
Darlington CCD	6 202	6 373	5 264	5 080	4 289	3 833	30 438	36 858	15 106	15 792
Darlington city	1 386	1 665	1 096	1 383	852	974	24 869	33 971	12 391	15 454
Hartsville CCD	4 510	4 790	3 523	3 296	3 029	2 362	31 184	38 787	16 573	17 348
Hartsville city (part)	1 549	1 737	1 185	1 106	1 030	839	26 414	39 068	14 744	19 441
Lake Swamp CCD	1 110	1 086	986	787	864	647	29 223	32 443	17 866	14 361
Lamar CCD	833	854	686	627	562	467	25 875	29 866	17 734	13 477
Lamar town	204	234	160	158	118	118	28 571	35 789	16 875	15 473
North Hartsville CCD	2 966	2 389	2 517	1 798	2 093	1 439	37 115	43 565	20 978	18 317
Hartsville city (part)	-	21	-	13	-	6	15 000	23 594	10 481	9 826
North Hartsville CDP	889	735	744	514	627	381	41 016	47 566	18 787	22 376
Society Hill CCD	997	901	809	696	693	486	28 962	36 358	14 000	13 568
Society Hill town	213	162	179	125	163	81	30 057	37 875	17 353	15 005
Dillon County	7 245	7 219	5 879	5 391	4 853	3 899	26 630	32 690	12 322	13 272
Dillon CCD	2 376	2 506	1 902	1 791	1 562	1 241	23 551	32 463	12 044	13 100
Dillon city	1 446	1 571	1 205	1 079	1 008	736	25 267	34 758	11 951	15 075
Hamer CCD	1 326	1 240	1 093	965	879	703	29 872	33 900	16 905	12 686
Lake View CCD	1 091	1 054	888	754	720	568	27 818	35 851	11 573	13 687
Lake View town	149	178	122	125	104	84	23 438	32 917	11 818	17 790

Table 9. **Work Status and Income in 1999: 2000**—Con.

[Data based on a sample (except Tables 65-68). For information on confidentiality protection, coverage, sampling error, and nonsampling error, see Appendix G.
For location of definitions, see "How to Use This Census Report"]

State County County Subdivision Place	Population 16 years and over, worked in 1999						Median income in 1999 (dollars)			Per capita income in 1999 (dollars)
	Total		Worked 40 or more weeks							
			Total		Full-time, year-round					
	Male	Female	Male	Female	Male	Female	Households	Families	Nonfamily households	
Dillon County—Con.										
Latta CCD	1 637	1 637	1 313	1 272	1 119	952	26 321	31 008	11 476	14 899
Latta town	315	333	254	257	220	191	25 833	36 406	10 917	17 451
Little Rock CCD	815	782	683	609	573	435	30 792	32 500	18 393	10 958
Dorchester County	26 643	24 104	22 784	18 226	19 304	13 134	43 316	50 177	24 014	18 840
Harleyville CCD	1 373	1 247	1 063	937	887	664	29 971	35 375	15 952	15 728
Harleyville town	145	103	133	78	111	50	26 397	35 313	17 232	16 412
Reevesville CCD	605	547	537	411	435	326	27 014	34 886	12 313	14 831
Reevesville town (part)	50	39	47	36	41	28	26 667	38 750	12 143	17 555
Ridgeville CCD	1 374	1 006	1 063	791	837	588	35 583	41 940	12 406	13 024
Ridgeville town	382	130	223	100	134	85	32 639	42 188	16 750	9 186
St. George CCD	1 201	1 116	994	773	798	522	28 958	36 039	15 230	14 913
Reevesville town (part)	-	-	-	-	-	-	-	-	-	-
St. George town	469	415	374	277	309	195	24 651	40 000	15 114	13 389
Summerville CCD	22 090	20 188	19 127	15 314	16 347	11 034	46 785	52 921	27 317	19 869
North Charleston city (part)	998	884	871	712	746	556	63 636	72 500	32 500	25 704
Summerville town (part)	7 472	6 894	6 383	5 244	5 479	3 673	43 287	51 411	24 557	20 182
Edgefield County	5 834	5 193	4 969	3 843	4 108	2 841	35 146	41 810	16 796	15 415
Edgefield CCD	1 383	1 551	1 216	1 163	1 040	867	31 486	40 788	16 519	12 014
Edgefield town	500	649	427	472	363	344	24 977	30 721	14 907	8 125
Johnston CCD	1 029	958	884	701	724	524	27 327	34 342	12 647	13 841
Johnston town	499	519	420	369	348	265	25 570	29 531	11 417	12 671
Pleasant Lane CCD	247	241	175	160	130	141	28 088	32 404	11 406	19 143
Stevens Creek CCD	2 248	1 816	1 992	1 323	1 612	936	42 708	48 324	19 550	18 361
Murphys Estates CDP	330	231	273	159	217	127	25 972	26 528	23 897	11 358
North Augusta city (part)	25	20	25	20	18	5	80 030	80 030	-	20 857
Trenton CCD	927	627	702	496	602	373	36 991	40 950	25 500	17 757
Trenton town	73	54	65	42	63	41	26 250	41 667	16 250	17 352
Fairfield County	5 753	5 607	4 768	4 329	4 074	3 296	30 376	35 943	15 857	14 911
Monticello-Salem CCD	499	518	376	433	290	354	27 118	31 250	11 875	11 428
Ridgeway CCD	1 401	1 315	1 191	1 143	1 009	843	35 625	43 028	20 547	16 783
Blythewood town (part)	-	-	-	-	-	-	-	-	-	-
Ridgeway town	74	70	58	54	50	39	36 250	49 375	13 125	14 884
Winnsboro North CCD	1 210	940	931	705	826	569	33 236	36 022	21 576	17 156
Winnsboro town (part)	-	-	-	-	-	-	3 750	3 750	-	1 717
Winnsboro South CCD	2 643	2 834	2 270	2 048	1 949	1 530	27 653	35 328	13 911	13 938
Winnsboro town (part)	740	842	627	555	531	435	25 172	29 800	14 432	14 174
Winnsboro Mills CDP	565	548	464	453	374	365	25 160	28 357	14 375	12 841
Florence County	32 446	31 989	26 916	24 125	22 227	16 996	35 144	41 274	19 763	17 876
Coward CCD	840	745	704	586	570	428	26 572	30 174	16 375	13 069
Coward town	157	132	136	107	113	77	28 182	30 208	20 000	12 711
Danwood CCD	3 344	3 220	2 841	2 524	2 393	1 763	38 345	45 519	16 754	18 038
Florence city (part)	38	31	20	31	20	20	45 781	85 189	24 688	33 938
Florence CCD	16 914	17 069	13 954	12 677	11 602	8 848	37 091	44 836	23 386	20 422
Florence city (part)	7 116	7 621	5 953	5 520	4 840	3 883	35 323	42 130	22 245	20 374
Quinby town	277	236	227	189	196	129	52 639	55 556	31 563	22 804
Johnsonville CCD	1 519	1 460	1 297	1 016	1 102	751	30 037	36 117	13 309	14 616
Johnsonville city	379	352	317	267	286	206	34 274	38 690	17 500	15 539
Lake City-Scranton CCD	2 889	3 006	2 414	2 272	1 978	1 555	26 855	33 051	11 884	13 782
Lake City city	1 319	1 392	1 056	1 022	788	665	22 534	32 111	10 475	14 452
Scranton town	189	145	173	118	144	82	24 605	27 292	11 833	13 094
Olanta CCD	979	902	803	691	687	520	30 095	35 135	15 938	13 333
Olanta town	107	100	84	80	63	57	27 813	27 813	25 000	12 606
Pamplico CCD	4 331	4 005	3 596	3 187	2 824	2 249	35 991	40 573	18 084	16 086
Florence city (part)	139	184	122	128	98	80	37 500	48 021	13 875	15 703
Pamplico town	246	248	215	155	162	115	28 304	31 618	13 958	14 233
Sardis CCD	764	645	607	447	511	361	35 417	39 844	15 583	14 999
Timmonsville town (part)	-	-	-	-	-	-	-	-	-	-
Timmonsville CCD	866	937	700	725	560	521	26 384	31 744	11 415	13 056
Timmonsville town (part)	499	579	400	461	294	327	23 514	29 213	12 946	11 714
Georgetown County	13 857	13 403	11 205	9 755	9 034	6 805	35 312	41 554	19 191	19 805
Andrews CCD	1 767	1 754	1 422	1 225	1 142	849	26 544	30 286	13 472	13 244
Andrews town (part)	559	642	450	431	332	266	19 125	22 313	9 839	11 994
Georgetown CCD	4 933	4 777	4 041	3 464	3 383	2 438	31 756	38 491	16 611	16 295
Georgetown city	1 822	2 077	1 494	1 568	1 274	1 072	29 424	34 747	14 913	14 568
Plantersville CCD	685	857	510	615	431	429	29 297	32 625	15 806	12 496
Pleasant Hill-Folly Grove CCD	1 009	981	770	679	629	518	31 553	36 400	11 771	12 580
Sampit-Santee CCD	901	912	716	619	626	498	28 889	32 721	12 500	14 451
Waccamaw CCD	4 562	4 122	3 746	3 153	2 823	2 073	48 714	55 222	29 962	31 569
Murrells Inlet CDP	1 650	1 490	1 328	1 186	1 028	790	39 877	47 194	26 597	28 197
Pawleys Island town	51	33	41	27	30	16	51 964	97 125	27 500	48 183
Greenville County	113 016	100 229	94 911	75 396	79 282	52 070	41 149	50 332	24 822	22 081
Fountain Inn CCD	2 681	2 364	2 416	1 999	2 125	1 394	43 148	49 293	24 656	20 909
Fountain Inn city (part)	1 231	1 314	1 102	1 155	967	788	40 383	47 287	23 788	19 156
Greenville CCD	69 053	62 348	56 959	45 923	46 748	31 401	38 810	48 805	24 644	22 439
Berea CDP	3 946	3 718	3 219	2 792	2 675	1 944	32 670	38 723	20 138	16 512
City View CDP	244	286	190	208	121	142	21 920	25 208	18 182	9 532
Dunean CDP	1 145	965	975	696	808	552	25 319	32 563	16 142	13 833
Five Forks CDP	2 483	1 994	2 243	1 492	2 104	977	79 128	84 883	32 202	32 838
Gantt CDP	3 631	3 556	2 921	2 661	2 345	1 938	33 811	39 280	19 889	20 106
Golden Grove CDP (part)	37	19	37	19	30	13	41 806	55 833	41 250	26 214
Greenville city	16 571	16 100	13 227	12 045	10 294	7 823	33 144	44 125	24 343	23 242
Greer city (part)	-	-	-	-	-	-	-	-	-	-
Judson CDP	684	572	483	447	415	308	23 839	28 043	19 861	12 979
Mauldin city (part)	4 861	4 525	4 294	3 500	3 724	2 516	51 657	61 817	35 818	24 750
Parker CDP	2 777	2 267	2 310	1 589	1 899	1 188	25 991	31 025	15 570	13 383
Sans Souci CDP	2 259	2 054	1 846	1 489	1 485	1 018	27 749	32 654	17 979	14 143
Taylors CDP (part)	2 666	2 547	2 304	2 054	1 888	1 407	50 742	61 648	30 739	24 864
Travelers Rest city (part)	131	112	117	66	117	47	61 250	63 929	21 250	16 396
Wade Hampton CDP	6 518	5 556	5 453	4 043	4 318	2 723	40 487	54 106	26 629	26 376
Welcome CDP	1 726	1 549	1 420	1 173	1 152	851	31 851	39 531	20 152	17 451

Table 9. **Work Status and Income in 1999: 2000**—Con.

[Data based on a sample (except Tables 65-68). For information on confidentiality protection, coverage, sampling error, and nonsampling error, see Appendix G.
For location of definitions, see "How to Use This Census Report"]

State County County Subdivision Place	Population 16 years and over, worked in 1999						Median income in 1999 (dollars)			Per capita income in 1999 (dollars)
	Total		Worked 40 or more weeks							
			Total		Full-time, year-round					
	Male	Female	Male	Female	Male	Female	Households	Families	Nonfamily households	
Greenville County—Con.										
Greer CCD	4 456	3 998	3 676	3 117	3 175	2 083	37 138	48 125	19 604	20 070
Greer city (part)	2 695	2 483	2 184	1 889	1 884	1 290	33 847	45 024	17 754	19 010
Highland CCD	3 149	2 558	2 725	2 087	2 328	1 428	39 599	43 724	22 806	19 526
Piedmont CCD	3 925	3 425	3 395	2 713	2 925	2 066	40 390	42 794	24 212	17 068
Golden Grove CDP (part)	671	613	512	502	492	437	41 380	50 491	11 111	17 418
Piedmont CDP (part)	441	303	397	218	353	154	35 586	42 731	16 406	13 826
Simpsonville CCD	10 678	9 531	9 496	7 379	8 272	5 270	56 250	62 364	34 965	24 974
Fountain Inn city (part)	-	-	-	-	-	-	-	-	-	-
Mauldin city (part)	-	-	-	-	-	-	-	-	-	-
Simpsonville city	4 450	4 014	3 956	3 052	3 421	2 189	47 223	52 043	31 688	21 139
Slater CCD	1 571	1 249	1 357	941	1 069	662	35 293	42 348	18 472	17 820
Slater-Marietta CDP	646	503	531	395	395	306	30 898	36 190	18 021	17 169
Taylors CCD	9 506	8 286	8 191	6 496	6 829	4 399	52 829	61 030	27 614	25 386
Greer city (part)	339	316	303	268	247	200	51 653	51 250	50 750	22 781
Taylors CDP (part)	3 261	3 058	2 827	2 417	2 269	1 693	43 817	51 010	25 031	18 900
Tigerville CCD	2 024	1 492	1 608	921	1 474	561	39 744	45 287	19 028	17 129
Travelers Rest CCD	3 666	3 257	3 134	2 501	2 684	1 790	37 638	43 379	18 806	18 467
Travelers Rest city (part)	897	871	804	659	713	458	32 792	37 434	14 303	15 609
Woodville CCD	2 307	1 721	1 954	1 319	1 653	1 016	39 364	43 811	24 107	16 209
Greenwood County	17 428	17 203	14 441	12 890	11 648	8 929	34 702	42 022	18 341	17 446
Greenwood CCD	12 112	12 255	10 062	8 892	8 026	6 153	34 609	42 571	18 674	17 742
Coronaca CDP	62	35	62	35	52	35	33 500	50 114	20 179	18 219
Greenwood city	5 319	5 536	4 189	3 891	3 126	2 647	26 284	32 573	16 463	14 347
Promised Land CDP	85	127	43	110	35	82	40 288	42 212	5 227	11 630
Kirksey CCD	682	519	579	437	506	316	37 054	42 344	17 109	16 640
Ninety Six CCD	1 851	1 784	1 433	1 426	1 138	954	35 472	41 159	16 500	17 693
Ninety Six town	506	502	377	402	290	243	33 423	39 550	16 912	15 648
Troy CCD	585	504	490	420	414	306	40 061	44 375	15 688	16 489
Bradley CDP	29	32	9	32	9	32	43 542	45 000	5 313	15 225
Troy town	34	20	27	15	27	8	31 875	35 625	7 000	15 502
Ware Shoals-Hodges CCD	2 198	2 141	1 877	1 715	1 564	1 200	32 587	38 933	18 196	15 997
Cokesbury CDP	75	70	45	70	37	52	31 908	31 447	33 750	13 592
Hodges town	45	45	41	31	29	13	41 563	46 875	33 500	14 564
Ware Shoals town (part)	386	386	330	294	284	202	28 056	31 656	15 956	13 793
Hampton County	4 603	4 523	3 809	3 351	3 186	2 263	28 771	34 559	12 773	13 129
Brunson CCD	262	205	223	172	183	109	25 972	29 464	14 688	12 227
Brunson town	157	123	140	107	110	61	30 556	32 778	19 583	14 431
Estill CCD	1 319	1 224	1 091	895	913	627	26 037	32 647	11 603	10 240
Estill town	496	529	426	376	358	246	19 484	23 452	9 855	11 682
Gifford town	64	75	50	44	39	32	18 375	23 750	8 281	7 602
Luray town	18	16	18	6	14	6	26 875	35 625	25 625	13 154
Furman-Scotia CCD	439	461	331	312	284	208	28 241	33 846	11 071	13 674
Furman town	58	67	41	40	37	27	23 125	27 750	6 875	12 227
Scotia town	53	58	40	41	38	31	22 292	33 250	8 438	13 202
Hampton-Varnville CCD	2 038	2 085	1 722	1 555	1 435	1 033	31 334	38 477	14 926	15 664
Hampton town	672	685	571	533	468	348	30 650	40 688	13 594	17 326
Varnville town	446	496	363	345	299	221	33 357	38 750	19 643	15 706
Yemassee CCD	545	548	442	417	371	286	26 802	31 583	11 983	12 905
Yemassee town (part)	140	153	115	112	104	74	29 375	35 833	22 614	16 133
Horry County	57 744	53 662	47 513	40 450	37 902	28 038	36 470	42 676	25 193	19 949
Aynor CCD	2 554	2 382	2 070	1 839	1 763	1 418	33 185	40 252	18 400	15 713
Aynor town	134	118	97	73	73	52	29 583	35 417	19 632	16 076
Conway CCD	9 321	8 840	7 733	6 633	6 501	4 850	32 397	38 264	18 142	16 089
Bucksport CDP	186	312	123	214	108	150	24 038	23 750	8 333	10 832
Conway city (part)	2 625	2 881	2 113	2 124	1 752	1 444	32 595	39 693	16 607	17 411
Conway East CCD	9 294	8 943	7 733	6 545	6 147	4 461	37 257	43 491	24 322	18 355
Conway city (part)	255	391	145	114	75	40	12 500	11 250	21 016	7 501
Forestbrook CDP	982	995	803	832	627	528	45 982	48 268	28 106	18 990
North Myrtle Beach city (part)	-	-	-	-	-	-	-	-	-	-
Red Hill CDP	2 903	2 799	2 375	2 104	1 867	1 407	37 736	44 085	25 000	20 036
Socastee CDP (part)	880	783	718	643	596	490	33 990	38 750	21 250	15 580
Floyds CCD	804	838	643	562	526	395	28 915	36 308	17 333	15 053
Little River CCD	7 751	7 064	6 351	5 359	4 892	3 477	39 586	44 841	27 379	24 384
Atlantic Beach town	110	112	95	77	81	54	24 375	20 313	25 500	12 492
Briarcliffe Acres town	136	79	102	52	85	23	82 437	100 000	60 000	52 871
Little River CDP	1 884	1 895	1 532	1 388	1 148	859	40 427	45 243	28 508	22 733
North Myrtle Beach city (part)	3 392	2 859	2 846	2 201	2 254	1 446	38 787	46 052	28 443	27 006
Longs CCD	1 578	1 436	1 303	987	1 038	728	29 563	34 181	18 125	14 605
Loris CCD	3 618	3 443	2 913	2 565	2 351	1 855	27 809	33 166	14 125	13 539
Loris city	444	457	362	327	295	207	26 250	33 036	15 147	13 779
Myrtle Beach CCD	22 824	20 716	18 767	15 960	14 684	10 854	38 864	46 348	28 011	23 144
Garden City CDP	2 448	2 365	1 970	1 763	1 489	1 161	34 967	40 403	26 698	24 062
Myrtle Beach city	7 517	6 559	6 201	4 982	4 705	3 385	35 498	43 900	26 921	23 214
North Myrtle Beach city (part)	-	-	-	-	-	-	-	-	-	-
Socastee CDP (part)	3 816	3 264	3 201	2 525	2 615	1 938	41 871	46 704	25 447	18 665
Surfside Beach town	1 493	1 359	1 201	1 093	954	787	40 612	49 847	30 221	24 445
Jasper County	5 237	4 454	4 391	3 279	3 585	2 330	30 727	36 793	15 903	14 161
Grays-Tillman CCD	1 349	1 166	1 147	826	985	672	31 226	37 627	12 679	15 248
Hardeeville CCD	1 797	1 458	1 576	1 023	1 266	705	33 695	36 362	16 652	15 832
Hardeeville city	484	345	403	228	322	156	28 977	31 625	17 202	11 795
Ridgeland CCD	2 091	1 830	1 668	1 430	1 334	953	29 131	36 563	15 921	12 284
Ridgeland town	487	315	329	245	270	134	27 679	37 647	18 125	7 394
Kershaw County	14 560	13 439	12 205	10 395	10 264	7 319	38 804	44 836	21 387	18 360
Bethune CCD	638	577	437	435	385	320	31 480	38 333	17 596	14 296
Bethune town	88	91	71	64	45	57	32 083	40 972	25 208	18 879
Boykin CCD	766	751	663	546	545	379	36 696	42 986	16 150	16 293
Camden CCD	4 360	4 209	3 537	3 227	2 885	2 213	36 081	45 528	20 633	19 657
Camden city	1 725	1 628	1 338	1 167	1 031	771	36 209	53 056	20 750	23 037
Camden Northeast CCD	1 098	933	929	717	784	480	36 875	40 365	14 457	15 335
Elgin CCD	6 259	5 745	5 406	4 515	4 607	3 243	42 700	48 366	24 735	17 903
Elgin town	238	219	205	159	177	109	49 063	51 667	19 219	17 592

Table 9. **Work Status and Income in 1999: 2000**—Con.

[Data based on a sample (except Tables 65-68). For information on confidentiality protection, coverage, sampling error, and nonsampling error, see Appendix G.
For location of definitions, see "How to Use This Census Report"]

State County County Subdivision Place	Population 16 years and over, worked in 1999						Median income in 1999 (dollars)			Per capita income in 1999 (dollars)
	Total		Worked 40 or more weeks							
			Total		Full-time, year-round					
	Male	Female	Male	Female	Male	Female	Households	Families	Nonfamily households	
Kershaw County—Con.										
Elgin CCD—Con.										
Lugoff CDP	1 841	1 600	1 604	1 274	1 334	933	49 000	55 461	22 039	20 883
Mount Pisgah CCD	737	592	629	473	542	313	35 654	39 157	21 250	20 613
Westville CCD	702	632	604	482	516	371	38 088	48 917	21 528	22 699
Lancaster County	17 034	15 328	14 135	11 920	11 811	8 786	34 688	40 955	18 688	16 276
Heath Springs CCD	1 389	1 155	1 214	923	1 007	772	33 264	39 601	17 132	14 750
Heath Springs town	177	148	150	113	137	88	24 000	29 688	11 364	10 407
Kershaw CCD	2 259	1 514	1 735	1 187	1 333	833	35 139	41 719	14 519	15 283
Kershaw town	394	409	334	302	243	192	36 065	41 204	18 355	16 370
Lancaster CCD	10 235	10 050	8 473	7 812	7 216	5 761	33 192	39 964	18 925	16 247
Elgin CDP	650	654	607	519	510	390	45 391	48 485	23 571	16 576
Irwin CDP	384	390	354	317	295	226	42 083	45 625	14 844	16 673
Lancaster city	1 828	2 049	1 544	1 487	1 283	1 089	28 650	33 380	19 760	16 828
Lancaster Mill CDP	462	444	287	313	245	231	19 555	20 656	14 352	10 896
Springdale CDP	849	705	643	507	543	385	30 077	32 798	13 042	13 379
Tradesville CCD	943	775	795	620	713	471	34 543	39 211	21 587	15 309
Van Wyck CCD	2 208	1 834	1 918	1 378	1 542	949	43 133	47 303	22 600	19 077
Laurens County	18 633	17 203	15 568	13 125	13 056	9 571	33 933	39 739	18 954	15 761
Clinton CCD	3 872	4 037	2 988	2 876	2 348	1 983	30 572	35 096	20 385	14 204
Clinton city	1 861	2 035	1 304	1 262	998	769	26 620	31 842	19 491	12 933
Cross Hill CCD	1 504	1 481	1 283	1 135	1 086	855	35 562	41 450	20 668	16 590
Cross Hill town	155	155	129	110	117	90	28 083	32 500	14 554	12 688
Mountville CDP	42	17	29	6	23	6	42 885	32 083	43 173	20 498
Waterloo town	57	45	55	38	51	29	27 917	36 875	20 625	14 159
Gray Court CCD	4 886	4 127	4 167	3 218	3 615	2 338	37 642	41 944	21 014	16 195
Fountain Inn city (part)	329	356	266	223	248	169	35 568	37 625	23 500	15 293
Gray Court town	273	242	208	181	180	143	31 146	34 545	16 250	13 066
Joanna CCD	631	633	562	463	441	366	35 038	38 555	13 646	17 084
Joanna CDP	386	402	369	271	283	230	27 891	35 000	12 150	14 500
Laurens CCD	5 759	5 327	4 827	4 200	4 094	3 115	32 416	39 396	15 968	15 844
Laurens city	2 267	2 201	1 860	1 711	1 558	1 280	28 756	36 656	13 398	14 582
Watts Mills CDP	470	365	311	279	245	204	25 046	26 328	17 750	12 555
Princeton CCD	1 981	1 598	1 741	1 233	1 472	914	34 406	44 247	18 661	16 823
Princeton CDP	34	10	34	10	26	10	53 750	53 750	-	25 769
Ware Shoals town (part)	-	-	-	-	-	-	-	-	-	-
Lee County	4 872	4 377	3 942	3 159	3 101	2 388	26 907	34 209	11 169	13 896
Ashwood CCD	899	982	720	726	635	505	31 613	35 289	10 870	13 367
Bishopville CCD	2 744	2 234	2 197	1 611	1 615	1 223	26 757	35 210	11 922	13 784
Bishopville city	808	856	685	607	435	435	24 400	37 660	12 500	16 140
Lynchburg CCD	552	516	454	376	365	311	26 319	33 438	8 235	13 683
Lynchburg town	198	117	144	97	117	72	19 250	33 750	8 068	14 608
St. Charles CCD	312	345	264	241	220	197	22 798	26 100	10 208	18 015
Stokes Bridge-Cypress CCD	365	300	307	205	266	152	24 904	33 107	15 446	11 930
Lexington County	64 763	58 116	56 231	45 449	48 211	32 956	44 659	52 637	25 605	21 063
Batesburg-Leesville CCD	2 440	2 280	2 055	1 715	1 662	1 258	35 175	42 865	17 708	16 820
Batesburg-Leesville town (part)	1 277	1 277	1 042	967	823	683	34 448	42 745	20 727	16 860
Chapin CCD	2 853	2 421	2 583	1 896	2 262	1 415	64 688	70 852	30 732	29 526
Chapin town	192	180	167	150	140	113	48 750	58 281	28 438	24 124
Gilbert CCD	4 993	4 007	4 548	3 148	3 876	2 324	45 296	53 171	22 153	21 312
Gilbert town	151	122	147	96	135	62	46 563	52 500	25 625	19 909
Summit town	68	55	61	39	54	22	32 083	35 625	27 083	15 456
Irmo CCD	11 035	10 385	9 456	8 256	8 312	6 038	59 562	69 281	33 130	26 357
Columbia city (part)	139	123	95	109	95	99	37 411	68 250	33 563	30 802
Irmo town (part)	1 248	1 147	1 133	952	1 024	708	64 474	67 796	32 161	25 196
Seven Oaks CDP	4 865	4 926	4 156	3 963	3 559	2 968	47 019	58 890	31 211	22 388
Lexington CCD	17 605	15 965	15 512	12 365	13 674	8 845	53 316	60 186	30 164	22 949
Cayce city (part)	27	20	27	20	16	20	69 318	73 750	68 750	25 991
Lexington town	2 968	2 564	2 513	1 974	2 252	1 284	53 865	65 694	29 268	23 416
Oak Grove CDP (part)	1 290	1 235	1 136	982	952	706	45 579	51 863	26 591	18 927
Red Bank CDP	2 620	2 482	2 290	1 968	2 017	1 479	42 072	50 838	28 833	18 664
Springdale town (part)	-	-	-	-	-	-	-	-	-	-
Pelion CCD	5 014	4 003	4 412	3 184	3 776	2 324	35 774	41 029	21 445	15 574
Pelion town	170	113	139	109	117	74	42 222	47 917	23 333	14 838
Swansea CCD	3 795	3 359	3 350	2 596	2 718	1 786	33 373	36 960	19 489	13 766
Gaston town (part)	236	200	191	153	164	112	30 139	30 625	22 083	12 096
Swansea town	126	143	117	118	96	81	32 708	39 306	16 538	16 007
West Columbia-Cayce CCD	17 028	15 696	14 315	12 289	11 931	8 966	35 744	43 500	22 867	18 551
Cayce city (part)	3 352	3 345	2 717	2 543	2 282	1 789	35 736	43 481	23 856	17 713
Gaston town (part)	111	112	101	83	82	67	34 250	38 750	26 667	16 905
Oak Grove CDP (part)	1 293	1 332	1 130	1 091	937	838	40 581	45 809	24 792	20 114
Pine Ridge town	504	401	436	321	365	222	48 750	54 514	24 063	18 534
South Congaree town	661	583	562	486	468	358	36 995	39 250	17 946	15 543
Springdale town (part)	821	811	710	632	620	465	48 456	57 014	24 483	21 260
West Columbia city	3 803	3 516	3 116	2 755	2 615	2 069	30 999	40 253	21 404	18 135
McCormick County	2 053	1 992	1 597	1 469	1 304	902	31 577	38 822	13 895	14 770
McCormick CCD	1 085	1 044	853	749	702	499	28 269	35 461	10 901	11 687
McCormick town	339	364	247	249	197	166	19 688	34 375	9 583	14 338
Mount Carmel CCD	400	420	326	290	259	148	42 688	47 464	22 404	22 373
Mount Carmel CDP	57	67	51	48	38	23	19 531	28 500	2 500-	9 777
Willington CDP	61	39	61	34	54	27	31 429	33 750	15 625	14 057
Parksville CCD	568	528	418	430	343	255	26 350	34 712	15 000	14 879
Clarks Hill CDP	134	105	71	96	64	65	28 269	29 464	9 821	10 305
Modoc CDP	58	49	49	38	49	24	42 031	51 429	22 386	21 666
Parksville town	42	34	42	24	39	17	38 958	39 583	38 333	20 607
Plum Branch town	23	21	23	19	22	15	24 583	47 917	11 250	16 358
Marion County	8 389	8 835	6 699	6 499	5 500	4 818	26 526	32 932	13 208	13 878
Brittons Neck CCD	740	588	615	434	489	311	29 097	31 696	17 333	13 318
Centenary CCD	395	403	295	318	234	227	24 615	27 829	15 417	12 253
Marion CCD	4 336	4 510	3 462	3 217	2 827	2 374	27 681	34 380	14 250	14 227
Marion city	1 478	1 691	1 142	1 136	912	784	24 265	31 844	12 063	16 551

Table 9. **Work Status and Income in 1999: 2000**—Con.

[Data based on a sample (except Tables 65-68). For information on confidentiality protection, coverage, sampling error, and nonsampling error, see Appendix G.
For location of definitions, see "How to Use This Census Report"]

State County County Subdivision Place	Population 16 years and over, worked in 1999						Median income in 1999 (dollars)			Per capita income in 1999 (dollars)
	Total		Worked 40 or more weeks							
			Total		Full-time, year-round					
	Male	Female	Male	Female	Male	Female	Households	Families	Nonfamily households	
Marion County—Con.										
Marion CCD—Con.										
Sellers town	45	64	31	45	29	28	14 688	16 964	7 500	6 325
Mullins CCD	2 918	3 334	2 327	2 530	1 950	1 906	25 548	32 375	11 929	13 725
Mullins city	825	1 226	641	853	488	590	20 154	25 218	11 123	12 183
Nichols town	129	106	117	79	88	61	41 597	43 393	19 063	18 092
Marlboro County	6 992	6 420	5 774	4 636	4 367	3 500	26 598	32 019	12 417	13 385
Bennettsville CCD	3 838	3 437	3 115	2 299	2 211	1 747	24 453	31 352	12 213	13 302
Bennettsville city	2 374	1 931	1 895	1 251	1 236	903	22 389	29 272	10 162	13 917
Blenheim CCD	512	480	439	380	354	275	28 125	35 948	18 167	15 501
Blenheim town	26	23	22	19	20	13	26 667	40 625	16 875	17 840
Clio CCD	495	566	440	418	346	340	26 439	29 836	9 931	13 186
Clio town	157	194	121	156	102	123	25 313	31 875	9 250	14 215
McColl CCD	1 165	1 112	960	864	753	639	26 528	31 828	11 458	12 532
McColl town	535	513	413	335	328	248	22 015	27 460	9 609	10 177
Tatum town	7	17	4	15	2	8	21 750	30 000	20 750	17 926
Wallace CCD	982	825	820	675	703	499	30 633	33 225	17 273	13 858
Newberry County	9 587	8 965	7 843	6 674	6 646	5 009	32 867	40 580	17 233	16 045
Chappells CCD	283	294	249	239	211	195	41 691	45 726	23 194	18 171
Newberry CCD	4 726	4 604	3 568	3 157	3 025	2 289	30 176	36 592	17 000	14 826
Newberry town	2 467	2 498	1 674	1 690	1 313	1 232	27 064	33 490	14 727	14 389
Silverstreet town	61	54	57	48	49	39	27 321	43 750	12 813	17 184
Pomaria CCD	953	807	815	658	710	537	38 549	48 205	15 114	16 380
Pomaria town	52	47	46	46	43	39	45 000	49 000	26 250	20 524
Prosperity CCD	2 731	2 423	2 444	1 957	2 082	1 472	39 860	46 185	21 051	18 928
Little Mountain town	79	71	71	57	61	42	34 063	49 107	25 625	22 159
Peak town	8	19	7	7	7	4	27 083	38 750	14 063	13 033
Prosperity town	256	279	221	212	190	149	30 875	39 261	15 000	15 323
Whitmire CCD	894	837	767	663	618	516	26 168	33 314	13 608	13 957
Whitmire town	301	300	242	223	186	176	22 007	30 833	12 173	13 429
Oconee County	18 388	15 769	15 573	11 662	12 936	8 105	36 666	43 047	18 686	18 965
Long Creek CCD	555	490	447	353	367	254	30 558	33 940	10 833	14 524
Mountain Rest CCD	558	410	471	316	394	236	29 939	42 917	16 573	19 166
Oakway CCD	2 551	2 229	2 219	1 577	1 782	1 125	39 144	44 583	19 896	18 001
Salem CCD	1 285	944	976	632	829	442	46 885	52 917	25 640	29 655
Salem town	29	27	22	19	18	10	30 000	33 125	10 625	14 980
Seneca CCD	6 213	5 433	5 308	4 130	4 346	2 738	37 565	45 605	20 038	19 540
Seneca city	2 086	2 018	1 744	1 480	1 371	1 015	32 643	44 487	15 586	18 498
Utica CDP	423	308	333	235	271	111	28 712	31 875	15 446	12 909
Walhalla CCD	4 692	4 123	3 957	3 042	3 353	2 093	36 312	40 835	16 689	17 656
Walhalla city	927	804	797	581	649	315	29 063	34 184	10 067	15 691
West Union town	81	49	66	31	55	22	24 250	35 000	16 875	13 753
Westminster CCD	2 534	2 140	2 195	1 612	1 865	1 217	32 265	38 811	18 365	15 555
Westminster city	709	808	610	581	526	475	30 802	36 678	19 892	17 121
Orangeburg County	21 453	22 214	17 136	15 472	13 843	10 715	29 567	36 165	15 403	15 057
Bowman CCD	955	933	770	722	656	497	27 500	32 273	13 500	13 585
Bowman town	232	308	172	228	157	161	22 750	29 167	11 250	11 662
Branchville CCD	573	531	456	366	363	253	27 363	36 118	13 750	15 687
Branchville town	212	222	171	170	140	123	22 429	34 625	11 563	14 509
Cope CCD	659	614	588	462	504	348	35 720	40 844	14 706	15 213
Cope town	36	21	30	20	27	15	28 056	28 125	20 833	18 243
Elloree CCD	852	858	636	621	530	421	23 750	29 583	13 456	14 613
Elloree town	162	156	130	127	107	90	22 574	35 380	13 636	21 711
Eutawville CCD	1 047	1 061	880	770	694	527	28 772	36 127	13 650	14 631
Eutawville town	76	67	68	43	57	27	21 136	36 354	8 393	12 352
Holly Hill CCD	1 049	1 109	855	790	704	563	25 365	31 703	12 056	12 861
Holly Hill town	277	309	232	199	174	136	33 036	43 611	13 625	16 437
Neeses CCD	1 145	947	973	669	784	459	31 000	36 556	18 155	15 355
Livingston town	37	33	37	19	24	10	31 250	39 167	12 500	13 751
Neeses town	106	88	75	55	52	39	20 521	24 125	14 286	11 377
North CCD	1 008	929	842	663	704	415	27 335	35 320	11 944	14 371
North town	185	182	143	128	132	75	21 136	30 750	13 500	14 237
Woodford town	46	57	40	47	34	25	24 792	36 875	12 500	12 158
Norway CCD	561	556	491	385	417	262	28 688	35 515	20 284	14 654
Norway town	107	90	89	74	75	51	27 083	34 000	17 188	18 864
Orangeburg CCD	9 285	10 299	7 116	6 819	5 628	4 688	31 357	38 458	16 556	15 895
Brookdale CDP	905	1 092	731	697	546	498	21 984	27 128	9 859	12 852
Orangeburg city (part)	3 127	3 678	2 117	1 985	1 630	1 288	30 306	37 008	19 196	15 263
Rowesville town	84	68	68	48	60	42	30 833	36 250	17 500	13 978
Wilkinson Heights CDP	504	812	353	549	261	420	22 065	25 110	12 958	11 360
Orangeburg West CCD	2 585	2 607	2 125	1 992	1 730	1 472	31 597	36 607	16 098	15 064
Cordova town	54	49	42	32	37	20	43 125	46 875	18 750	18 332
Edisto CDP	633	602	507	462	411	365	25 962	31 000	13 690	17 500
Orangeburg city (part)	-	-	-	-	-	-	-	-	-	-
Springfield CCD	576	486	489	339	437	238	26 795	32 121	14 091	13 281
Springfield town	146	143	123	105	108	82	31 563	40 833	14 063	19 285
Vance CCD	1 158	1 284	915	874	692	572	25 693	32 466	12 007	13 777
Santee town	97	150	84	102	55	65	22 292	28 393	13 333	15 353
Vance town	26	47	22	38	19	25	16 250	26 250	8 750	8 787
Pickens County	34 376	29 359	25 889	20 219	20 788	13 657	36 214	44 507	18 424	17 434
Central CCD	2 961	2 330	2 088	1 515	1 446	955	29 316	40 965	17 563	15 502
Central town	1 316	994	830	601	476	337	23 869	39 524	18 066	14 394
Clemson city (part)	328	361	227	207	130	82	20 781	42 500	14 293	14 233
Norris town (part)	153	130	122	101	101	97	34 107	36 827	19 167	13 413
Clemson CCD	7 129	6 060	2 985	2 488	1 593	957	27 284	54 398	16 649	14 396
Clemson city (part)	3 770	3 236	2 264	1 838	1 368	822	27 303	62 063	16 045	19 699
Easley CCD	10 006	9 190	8 661	7 095	7 269	5 198	38 438	46 345	19 976	19 213
Arial CDP	697	718	549	539	445	384	29 240	36 445	18 750	17 646
Easley city	5 113	4 675	4 442	3 585	3 650	2 598	38 204	47 867	20 103	20 965
Easley East CCD	3 078	2 302	2 730	1 894	2 450	1 381	41 824	46 526	19 722	19 777
Forest CCD	837	683	722	522	586	348	41 935	46 250	26 696	23 563
Liberty CCD	3 248	2 848	2 765	2 190	2 397	1 589	36 209	42 112	17 639	16 081

Table 9. **Work Status and Income in 1999: 2000**—Con.

[Data based on a sample (except Tables 65-68). For information on confidentiality protection, coverage, sampling error, and nonsampling error, see Appendix G.
For location of definitions, see "How to Use This Census Report"]

State County County Subdivision Place	Population 16 years and over, worked in 1999						Median income in 1999 (dollars)			Per capita income in 1999 (dollars)
	Total		Worked 40 or more weeks							
			Total		Full-time, year-round					
	Male	Female	Male	Female	Male	Female	Households	Families	Nonfamily households	
Pickens County—Con.										
Liberty CCD—Con.										
Liberty town	833	687	675	535	563	371	31 055	37 656	16 094	15 327
Norris town (part)	79	76	69	60	48	41	29 000	37 344	9 306	14 554
Pickens CCD	4 394	3 707	3 672	2 815	3 098	2 050	33 140	40 072	16 075	16 154
Pickens town	727	691	611	529	501	394	26 364	36 316	11 481	16 436
Six Mile CCD	2 723	2 239	2 266	1 700	1 949	1 179	38 823	42 974	24 844	18 166
Six Mile town	161	127	135	95	126	70	48 571	51 667	29 167	23 260
Richland County	93 035	92 632	73 785	68 664	59 109	48 423	39 961	49 466	26 448	20 794
Blythewood CCD	3 621	3 730	3 183	3 093	2 722	2 438	55 735	59 988	30 569	23 277
Blythewood town (part)	51	34	47	28	47	28	35 750	36 250	31 250	19 163
Camp Ground CCD	1 526	1 312	1 245	1 008	995	750	40 000	47 614	22 075	20 075
Columbia city (part)	-	-	-	-	-	-	-	-	-	-
Columbia CCD	49 933	50 559	37 405	35 225	28 902	23 739	34 163	42 842	24 719	19 460
Arcadia Lakes town	267	255	229	188	187	124	66 382	79 179	45 341	37 762
Columbia city (part)	30 154	30 398	21 655	19 356	16 174	12 536	30 909	39 430	22 308	19 046
Dentsville CDP (part)	2 933	3 440	2 379	2 626	1 951	1 921	35 957	43 237	26 953	18 967
Forest Acres city	2 993	3 039	2 524	2 407	2 065	1 657	46 628	62 026	31 154	29 907
Woodfield CDP	2 490	2 703	1 949	2 130	1 537	1 512	37 775	42 500	26 415	18 479
Dutch Fork CCD	18 475	17 902	15 189	14 344	12 255	10 405	43 260	54 933	29 961	21 554
Columbia city (part)	3 888	2 955	2 723	2 246	1 763	1 596	31 359	37 402	28 218	15 816
Irmo town (part)	2 139	2 056	1 764	1 668	1 547	1 281	53 009	57 604	34 167	20 645
Lake Murray of Richland CDP	991	754	859	623	697	431	73 875	90 753	28 036	35 083
St. Andrews CDP	6 858	7 584	5 705	6 071	4 689	4 395	34 551	42 088	27 886	20 201
Eastover CCD	1 406	1 338	1 187	1 017	924	827	31 063	35 839	19 583	14 189
Eastover town	166	185	127	136	105	105	20 114	19 844	12 386	9 304
Hopkins CCD	1 677	1 867	1 341	1 436	1 099	1 060	31 728	37 734	18 000	14 141
Horrell Hill CCD	3 135	3 252	2 678	2 604	2 200	2 099	41 471	45 629	28 261	17 664
Columbia city (part)	4	21	4	21	-	21	73 750	73 750	-	12 902
Pontiac CCD	13 262	12 672	11 557	9 937	10 012	7 105	60 414	66 263	36 367	27 139
Columbia city (part)	167	112	160	96	152	87	82 366	82 366	-	39 981
Dentsville CDP (part)	769	643	620	574	517	368	52 161	56 786	33 625	24 089
Saluda County	5 343	4 470	4 589	3 551	3 966	2 552	35 774	41 603	16 698	16 328
Batesburg-Leesville CCD	1 421	1 182	1 265	987	1 108	729	40 136	45 181	20 398	18 530
Batesburg-Leesville town (part)	143	144	121	120	97	69	29 716	28 182	16 250	10 235
Ridge Spring CCD	859	722	736	579	628	410	30 675	42 553	17 150	14 768
Monetta town (part)	21	21	17	17	13	15	33 750	48 750	15 000	17 103
Ridge Spring town	162	179	131	124	98	76	25 982	28 984	17 500	12 083
Ward town	36	26	30	15	20	11	21 000	41 250	14 000	13 026
Saluda CCD	2 148	1 977	1 785	1 512	1 545	1 097	33 211	37 971	13 451	15 881
Saluda town	705	764	570	576	469	404	26 964	31 042	12 717	13 032
Saluda River CCD	915	589	803	473	685	316	39 714	44 342	16 250	15 808
Spartanburg County	71 420	65 005	60 549	49 014	50 893	34 815	37 579	45 349	20 512	18 738
Boiling Springs CCD	5 043	4 446	4 366	3 486	3 703	2 751	45 949	50 412	26 624	18 930
Boiling Springs CDP	1 293	1 212	1 148	1 017	958	706	52 285	58 160	25 319	20 814
Valley Falls CDP (part)	314	219	219	192	179	164	35 329	42 292	21 786	20 987
Chesnee CCD	1 776	1 439	1 537	1 067	1 345	806	34 219	40 806	15 625	17 386
Chesnee city (part)	230	270	161	168	138	102	25 089	33 438	11 979	12 993
Cowpens CCD	1 088	1 026	916	772	772	570	31 667	39 423	12 380	15 249
Cowpens town	482	520	409	374	332	286	30 815	39 387	11 075	14 847
Enoree CCD	1 130	1 046	1 006	795	899	554	34 688	43 417	15 294	15 653
Fairmont Mills CCD	2 498	2 163	2 267	1 678	2 039	1 104	55 660	59 561	36 354	25 464
Reidville town (part)	7	13	7	13	7	13	65 000	65 000	-	28 384
Fingerville CCD	1 570	1 298	1 351	1 056	1 170	749	35 909	42 432	19 570	17 740
Gramling CCD	1 729	1 556	1 518	1 174	1 333	745	41 840	47 326	25 431	18 134
Campobello town (part)	-	-	-	-	-	-	-	-	-	-
Greer CCD	3 870	3 199	3 210	2 475	2 739	1 838	34 452	39 963	17 310	15 651
Duncan town (part)	20	-	20	-	20	-	36 806	-	36 806	52 630
Greer city (part)	1 412	1 092	1 084	825	903	589	25 915	29 327	14 016	12 569
Inman CCD	4 293	3 891	3 776	3 030	3 270	2 342	42 366	48 690	22 437	19 469
Inman city	489	457	411	342	328	243	30 403	40 298	14 276	15 416
Inman Mills CDP	240	189	213	157	195	131	26 776	37 391	18 950	15 958
Landrum CCD	1 972	1 749	1 703	1 275	1 408	836	35 806	42 003	19 637	18 047
Campobello town (part)	118	101	100	70	66	56	36 250	41 250	18 125	15 904
Landrum city	622	591	531	411	432	252	29 583	40 347	14 375	14 259
Mayo CCD	1 586	1 533	1 350	1 236	1 123	876	39 042	44 480	16 250	16 083
Mayo CDP	530	463	459	376	353	261	41 563	47 045	14 279	16 465
Pacolet CCD	1 452	1 370	1 198	1 070	1 022	798	34 354	41 673	14 688	16 974
Central Pacolet town	62	55	60	37	44	26	25 625	36 125	8 977	11 663
Pacolet town	678	676	553	462	474	330	31 494	41 367	12 917	16 856
Pauline CCD	2 869	2 073	2 329	1 563	1 925	1 165	46 162	53 103	21 417	20 300
Roebuck CDP (part)	38	40	27	40	27	33	42 639	45 250	2 500-	13 973
Reidville CCD	2 205	1 656	1 958	1 309	1 751	988	47 803	55 801	19 625	21 084
Greer city (part)	174	125	174	113	168	106	69 688	72 917	46 250	29 657
Reidville town (part)	125	100	104	84	84	68	39 861	51 111	16 023	19 812
Spartanburg CCD	30 492	29 102	25 322	21 223	20 650	14 555	34 853	43 359	21 233	19 341
Roebuck CDP (part)	443	452	388	340	321	217	43 854	48 233	25 625	19 163
Saxon CDP	1 082	746	847	508	705	356	22 381	26 118	13 317	11 887
Southern Shops CDP	1 348	621	1 068	459	913	377	25 268	31 290	17 500	12 268
Spartanburg city	9 319	10 403	7 387	7 106	5 749	4 624	28 735	36 108	18 947	18 136
Valley Falls CDP (part)	924	1 003	768	675	589	413	32 458	40 903	26 641	16 166
Wellford CCD	4 975	4 918	4 284	3 771	3 601	2 704	36 149	42 945	18 427	16 772
Duncan town (part)	645	783	563	629	453	400	27 694	28 547	20 417	12 832
Greer city (part)	-	-	-	-	-	-	-	-	-	-
Lyman town	790	781	701	616	592	445	38 750	47 900	17 121	19 431
Startex CDP	240	222	200	136	192	122	30 417	38 036	13 542	12 619
Wellford city	443	609	360	425	264	329	32 426	36 020	16 875	16 593
Woodruff CCD	2 872	2 540	2 458	2 034	2 143	1 434	34 593	41 947	15 215	17 526
Woodruff city	964	895	790	753	639	531	24 824	32 966	10 574	14 535
Sumter County	27 750	24 945	22 631	18 558	18 810	13 197	33 278	38 970	17 619	15 657
Privateer CCD	2 917	2 555	2 421	2 042	2 104	1 562	35 152	39 268	16 319	14 491
Lakewood CDP	713	575	591	472	503	355	35 417	39 868	16 354	15 736
Pinewood town (part)	59	89	54	63	44	57	20 833	30 833	7 250	11 413

Table 9. **Work Status and Income in 1999: 2000**—Con.

[Data based on a sample (except Tables 65-68). For information on confidentiality protection, coverage, sampling error, and nonsampling error, see Appendix G.
For location of definitions, see "How to Use This Census Report"]

State County County Subdivision Place	Population 16 years and over, worked in 1999						Median income in 1999 (dollars)			Per capita income in 1999 (dollars)
	Total		Worked 40 or more weeks							
			Total		Full-time, year-round					
	Male	Female	Male	Female	Male	Female	Households	Families	Nonfamily households	
Sumter County—Con.										
Privateer CCD—Con.										
Privateer CDP	592	520	484	417	419	316	34 861	42 279	14 900	14 955
Sumter city (part)	-	-	-	-	-	-	-	-	-	-
Rembert CCD	1 169	595	795	432	646	314	27 444	31 944	17 628	11 731
Rembert CDP	61	91	52	59	47	50	18 958	25 417	17 667	9 528
Shaw-Horatio CCD	6 238	4 969	5 349	3 547	4 350	2 489	31 776	35 588	19 526	14 668
Cherryvale CDP	668	440	580	325	502	226	26 893	26 202	26 587	14 560
Dalzell CDP (part)	300	308	241	211	169	131	38 788	39 508	22 202	13 985
Oakland CDP	400	332	361	266	307	205	43 889	46 806	31 111	21 272
Stateburg CDP	367	359	315	270	267	215	59 152	59 196	35 625	23 617
Sumter city (part)	2 358	1 384	2 131	843	1 684	525	30 852	32 087	15 057	13 481
Wedgewood CDP (part)	-	-	-	-	-	-	2 500-	-	2 500-	-
Shiloh CCD	647	546	521	393	467	293	26 012	28 529	14 286	12 575
Shiloh CDP	80	54	73	41	65	32	26 042	27 321	9 531	15 568
Sumter CCD	12 734	12 615	10 234	9 310	8 480	6 489	35 484	42 018	17 563	17 370
Cane Savannah CDP (part)	383	370	348	263	287	184	44 115	45 625	41 528	15 677
East Sumter CDP	343	317	230	227	209	162	26 938	30 257	16 667	13 010
Millwood CDP	301	288	216	223	213	128	51 250	59 375	25 781	21 426
Mulberry CDP	363	128	179	122	111	59	34 432	37 045	9 732	10 527
South Sumter CDP	604	799	464	631	361	477	23 339	24 939	14 583	10 292
Sumter city (part)	8 061	8 242	6 383	5 902	5 219	4 060	31 826	40 742	17 491	17 654
Sumter North CCD	1 279	1 182	1 027	964	864	711	34 875	39 878	18 214	15 259
Dalzell CDP (part)	364	289	340	257	292	201	42 750	45 492	40 227	16 152
Sumter city (part)	-	-	-	-	-	-	13 750	-	13 750	13 000
Sumter Northeast CCD	655	652	519	472	408	330	29 974	36 200	18 173	13 988
Mayesville town	168	211	123	165	87	116	25 852	27 321	14 531	10 738
Oswego CDP	23	36	23	26	14	20	50 714	52 500	33 750	23 379
Sumter Southeast CCD	1 109	992	938	779	799	538	30 094	35 256	16 905	12 592
Sumter city (part)	-	-	-	-	-	-	26 250	26 250	-	13 633
Sumter Southwest CCD	1 002	839	827	619	692	471	30 660	31 550	12 448	12 993
Cane Savannah CDP (part)	67	59	60	40	52	27	26 875	29 375	4 375	9 322
Pinewood town (part)	5	3	5	3	3	-	10 417	11 250	6 250	4 252
Wedgewood CDP (part)	399	297	321	242	276	176	39 444	40 598	23 438	13 908
Union County	7 507	7 631	6 378	5 809	5 429	4 267	31 441	37 661	15 341	15 877
Carlisle CCD	533	525	428	364	362	221	32 083	37 035	12 000	13 918
Carlisle town	93	145	75	107	62	70	21 875	33 750	7 917	10 190
Cross Keys CCD	342	311	289	247	225	183	35 129	40 481	19 583	16 716
Jonesville CCD	973	945	823	741	701	569	31 605	38 306	17 736	15 594
Jonesville town	215	223	177	172	154	118	22 273	31 458	15 104	13 116
Lockhart CCD	709	650	579	491	496	326	35 035	41 875	15 556	19 382
Lockhart town	9	13	6	8	6	8	24 583	42 500	10 417	13 263
Union CCD	4 355	4 601	3 728	3 462	3 201	2 587	29 885	36 163	15 049	15 494
Buffalo CDP	386	419	297	342	244	287	36 285	38 438	14 395	13 545
Monarch Mill CDP	529	484	469	335	384	234	30 625	35 417	12 009	15 953
Union city	1 821	2 213	1 535	1 619	1 325	1 147	26 110	34 714	13 858	16 175
West Springs CCD	595	599	531	504	444	381	40 669	45 737	21 750	16 940
Williamsburg County	7 955	8 429	6 269	5 741	5 088	4 099	24 214	30 379	10 770	12 794
Cades CCD	614	525	468	360	376	270	28 056	36 458	8 750	12 078
Greeleyville CCD	577	613	457	463	370	355	23 361	29 963	9 828	13 606
Greeleyville town	92	105	81	81	69	56	32 375	32 344	15 000	17 971
Hemingway CCD	1 220	1 241	967	866	854	633	24 954	31 096	11 416	13 431
Hemingway town	133	143	111	122	98	87	28 250	50 179	15 500	17 888
Stuckey town	45	66	44	56	39	47	26 250	36 250	13 750	13 058
Indian CCD	414	563	314	358	264	258	37 731	43 375	9 583	13 725
Kingstree CCD	2 938	3 409	2 291	2 341	1 736	1 603	22 605	29 340	10 033	13 806
Kingstree town	646	707	512	488	397	304	21 022	31 250	10 750	17 694
Lane CCD	745	809	607	552	462	408	19 568	24 302	10 677	9 534
Lane town	131	138	93	85	59	68	19 659	28 472	10 500	9 963
Nesmith CCD	844	738	641	445	561	316	24 543	30 063	11 422	10 886
Trio CCD	603	531	524	356	465	256	25 601	29 631	12 194	12 369
Andrews town (part)	8	9	8	9	6	5	46 250	61 250	31 250	24 446
York County	48 323	44 731	40 539	33 811	34 313	23 489	44 539	51 815	25 237	20 536
Clover CCD	7 167	5 884	6 115	4 556	5 216	3 215	48 324	54 273	26 003	21 971
Clover town	1 118	1 037	883	710	705	475	37 335	43 276	16 007	16 774
Lake Wylie CDP	1 070	763	954	686	795	497	76 819	88 208	37 969	43 567
Fort Mill CCD	7 605	6 920	6 605	5 288	5 700	3 566	55 183	65 012	28 407	24 733
Fort Mill town	2 042	2 060	1 730	1 579	1 450	1 085	44 627	56 538	20 000	20 519
Riverview CDP	315	241	291	163	229	101	41 136	51 806	26 250	17 930
Tega Cay city	1 276	1 168	1 137	886	998	629	80 227	82 926	46 375	37 275
Hickory Grove CCD	1 282	1 012	1 086	764	924	526	37 204	43 318	25 000	16 626
Hickory Grove town	97	96	85	75	69	48	44 000	46 563	15 417	17 014
Sharon town	112	100	93	80	78	60	35 250	36 875	23 750	13 798
Smyrna town (part)	16	28	14	10	10	6	32 500	36 667	28 333	20 575
McConnells CCD	1 060	881	893	648	742	514	40 702	46 292	18 953	17 620
McConnells town	85	92	76	81	70	72	41 875	61 094	22 813	15 831
Rock Hill CCD	25 488	24 824	21 120	18 619	17 790	12 861	42 695	51 040	25 609	20 220
India Hook CDP	565	392	469	306	432	251	54 266	62 566	33 750	24 693
Lesslie CDP	730	655	678	534	570	347	44 167	52 125	30 000	19 215
Newport CDP	1 337	1 188	1 178	913	1 046	604	59 564	67 212	34 056	24 237
Rock Hill city	13 696	14 646	10 950	10 668	9 056	7 271	37 336	45 697	24 191	18 929
York CCD	5 721	5 210	4 720	3 936	3 941	2 807	38 469	43 066	18 987	16 383
York city	1 631	1 823	1 316	1 313	1 013	813	30 564	34 253	17 625	14 218

Table 10. **Work Status and Income in 1999: 2000**

[Data based on a sample (except Tables 65-68). For information on confidentiality protection, coverage, sampling error, and nonsampling error, see Appendix G.
For location of definitions, see "How to Use This Census Report"]

State County Place	Population 16 years and over, worked in 1999						Median income in 1999 (dollars)			Per capita income in 1999 (dollars)
	Total		Worked 40 or more weeks							
			Total		Full-time, year-round					
	Male	Female	Male	Female	Male	Female	Households	Families	Nonfamily households	
The State	**1 112 077**	**1 022 346**	**918 957**	**764 865**	**758 940**	**539 931**	**37 082**	**44 227**	**21 508**	**18 795**
COUNTY										
Abbeville County	6 792	6 414	5 711	4 688	4 830	3 189	32 635	38 847	14 327	15 370
Aiken County	38 160	34 474	31 954	26 106	27 055	18 696	37 889	45 769	20 922	18 772
Allendale County	2 070	2 024	1 646	1 525	1 352	1 084	20 898	27 348	10 513	11 293
Anderson County	46 069	41 413	39 171	31 514	32 939	22 938	36 807	44 229	18 148	18 365
Bamberg County	3 717	3 550	2 738	2 556	2 188	1 842	24 007	29 360	14 171	12 584
Barnwell County	5 760	5 317	4 683	3 970	3 853	2 849	28 591	35 866	13 707	15 870
Beaufort County	36 011	28 099	29 797	20 837	23 505	13 722	46 992	52 704	31 409	25 377
Berkeley County	42 585	34 493	35 179	26 227	29 189	19 010	39 908	44 242	23 643	16 879
Calhoun County	3 802	3 749	3 202	2 825	2 665	2 044	32 736	39 823	17 331	17 446
Charleston County	87 571	82 793	70 598	61 406	56 701	41 924	37 810	47 139	25 812	21 393
Cherokee County	14 588	12 959	12 048	9 391	9 965	6 787	33 787	39 393	18 245	16 421
Chester County	8 639	8 407	7 156	6 191	5 938	4 531	32 425	38 087	16 426	14 709
Chesterfield County	10 948	9 675	9 030	7 391	7 663	5 111	29 483	36 200	14 990	14 233
Clarendon County	7 392	6 757	5 739	5 058	4 580	3 488	27 131	33 951	11 853	13 998
Colleton County	9 116	8 383	7 602	6 034	6 349	4 313	29 733	34 169	15 694	14 831
Darlington County	16 618	16 393	13 785	12 284	11 530	9 234	31 087	37 662	16 431	16 283
Dillon County	7 245	7 219	5 879	5 391	4 853	3 899	26 630	32 690	12 322	13 272
Dorchester County	26 643	24 104	22 784	18 226	19 304	13 134	43 316	50 177	24 014	18 840
Edgefield County	5 834	5 193	4 969	3 843	4 108	2 841	35 146	41 810	16 796	15 415
Fairfield County	5 753	5 607	4 768	4 329	4 074	3 296	30 376	35 943	15 857	14 911
Florence County	32 446	31 989	26 916	24 125	22 227	16 996	35 144	41 274	19 763	17 876
Georgetown County	13 857	13 403	11 205	9 755	9 034	6 805	35 312	41 554	19 191	19 805
Greenville County	113 016	100 229	94 911	75 396	79 282	52 070	41 149	50 332	24 822	22 081
Greenwood County	17 428	17 203	14 441	12 890	11 648	8 929	34 702	42 022	18 341	17 446
Hampton County	4 603	4 523	3 809	3 351	3 186	2 263	28 771	34 559	12 773	13 129
Horry County	57 744	53 662	47 513	40 450	37 902	28 038	36 470	42 676	25 193	19 949
Jasper County	5 237	4 454	4 391	3 279	3 585	2 330	30 727	36 793	15 903	14 161
Kershaw County	14 560	13 439	12 205	10 395	10 264	7 319	38 804	44 836	21 387	18 360
Lancaster County	17 034	15 328	14 135	11 920	11 811	8 786	34 688	40 955	18 688	16 276
Laurens County	18 633	17 203	15 568	13 125	13 056	9 571	33 933	39 739	18 954	15 761
Lee County	4 872	4 377	3 942	3 159	3 101	2 388	26 907	34 209	11 169	13 896
Lexington County	64 763	58 116	56 231	45 449	48 211	32 956	44 659	52 637	25 605	21 063
McCormick County	2 053	1 992	1 597	1 469	1 304	902	31 577	38 822	13 895	14 770
Marion County	8 389	8 835	6 699	6 499	5 500	4 818	26 526	32 932	13 208	13 878
Marlboro County	6 992	6 420	5 774	4 636	4 367	3 500	26 598	32 019	12 417	13 385
Newberry County	9 587	8 965	7 843	6 674	6 646	5 009	32 867	40 580	17 233	16 045
Oconee County	18 388	15 769	15 573	11 662	12 936	8 105	36 666	43 047	18 686	18 965
Orangeburg County	21 453	22 214	17 136	15 472	13 843	10 715	29 567	36 165	15 403	15 057
Pickens County	34 376	29 359	25 889	20 219	20 788	13 657	36 214	44 507	18 424	17 434
Richland County	93 035	92 632	73 785	68 664	59 109	48 423	39 961	49 466	26 448	20 794
Saluda County	5 343	4 470	4 589	3 551	3 966	2 552	35 774	41 603	16 698	16 328
Spartanburg County	71 420	65 005	60 549	49 014	50 893	34 815	37 579	45 349	20 512	18 738
Sumter County	27 750	24 945	22 631	18 558	18 810	13 197	33 278	38 970	17 619	15 657
Union County	7 507	7 631	6 378	5 809	5 429	4 267	31 441	37 661	15 341	15 877
Williamsburg County	7 955	8 429	6 269	5 741	5 088	4 099	24 214	30 379	10 770	12 794
York County	48 323	44 731	40 539	33 811	34 313	23 489	44 539	51 815	25 237	20 536
PLACE										
Abbeville city, Abbeville County	1 239	1 463	1 008	1 093	843	601	25 756	30 040	14 196	13 274
Aiken city, Aiken County	6 590	6 038	5 274	4 589	4 371	3 012	44 172	56 033	24 745	23 172
Allendale town, Allendale County	726	767	573	571	432	371	16 632	21 167	10 928	10 433
Anderson city, Anderson County	6 046	5 894	4 834	4 265	3 743	2 996	27 716	39 176	16 364	18 577
Andrews town	567	651	458	440	338	271	19 375	22 750	9 919	12 105
Georgetown County (part)	559	642	450	431	332	266	19 125	22 313	9 839	11 994
Williamsburg County (part)	8	9	8	9	6	5	46 250	61 250	31 250	24 446
Antreville CDP, Abbeville County	26	31	26	23	26	23	32 031	40 000	21 250	17 961
Arcadia Lakes town, Richland County	267	255	229	188	187	124	66 382	79 179	45 341	37 762
Arial CDP, Pickens County	697	718	549	539	445	384	29 240	36 445	18 750	17 646
Atlantic Beach town, Horry County	110	112	95	77	81	54	24 375	20 313	25 500	12 492
Awendaw town, Charleston County	271	307	221	223	182	145	35 250	42 917	17 266	15 781
Aynor town, Horry County	134	118	97	73	73	52	29 583	35 417	19 632	16 076
Bamberg town, Bamberg County	750	763	552	528	441	369	21 736	28 309	13 988	13 512
Barnwell city, Barnwell County	1 275	1 232	996	896	853	644	26 722	37 841	15 932	17 709
Batesburg-Leesville town	1 420	1 421	1 163	1 087	920	752	32 865	40 040	20 250	16 078
Lexington County (part)	1 277	1 277	1 042	967	823	683	34 448	42 745	20 727	16 860
Saluda County (part)	143	144	121	120	97	69	29 716	28 182	16 250	10 235
Beaufort city, Beaufort County	4 689	2 973	4 051	2 230	3 196	1 365	36 532	42 894	24 185	20 501
Belton city, Anderson County	1 060	1 123	957	832	818	580	28 191	36 531	12 261	16 970
Belvedere CDP, Aiken County	1 491	1 487	1 263	1 120	1 050	741	36 045	40 264	22 738	16 336
Bennettsville city, Marlboro County	2 374	1 931	1 895	1 251	1 236	903	22 389	29 272	10 162	13 917
Berea CDP, Greenville County	3 946	3 718	3 219	2 792	2 675	1 944	32 670	38 723	20 138	16 512
Bethune town, Kershaw County	88	91	71	64	45	57	32 083	40 972	25 208	18 879
Bishopville city, Lee County	808	856	685	607	435	435	24 400	37 660	12 500	16 140
Blacksburg town, Cherokee County	443	466	379	368	335	274	26 453	35 208	10 648	16 833
Blackville town, Barnwell County	612	615	507	474	389	337	21 316	28 537	10 385	11 881
Blenheim town, Marlboro County	26	23	22	19	20	13	26 667	40 625	16 875	17 840
Bluffton town, Beaufort County	406	415	367	307	303	198	43 281	48 611	25 625	17 327
Blythewood town	51	34	47	28	47	28	35 750	36 250	31 250	19 163
Fairfield County (part)	-	-	-	-	-	-	-	-	-	-
Richland County (part)	51	34	47	28	47	28	35 750	36 250	31 250	19 163
Boiling Springs CDP, Spartanburg County	1 293	1 212	1 148	1 017	958	706	52 285	58 160	25 319	20 814
Bonneau town, Berkeley County	105	82	91	48	82	30	30 938	36 250	20 536	15 799
Bowman town, Orangeburg County	232	308	172	228	157	161	22 750	29 167	11 250	11 662

Table 10. **Work Status and Income in 1999: 2000**—Con.

[Data based on a sample (except Tables 65-68). For information on confidentiality protection, coverage, sampling error, and nonsampling error, see Appendix G.
For location of definitions, see "How to Use This Census Report"]

State County Place	Population 16 years and over, worked in 1999						Median income in 1999 (dollars)			Per capita income in 1999 (dollars)
	Total		Worked 40 or more weeks							
			Total		Full-time, year-round					
	Male	Female	Male	Female	Male	Female	Households	Families	Nonfamily households	
PLACE—Con.										
Bradley CDP, Greenwood County	29	32	9	32	9	32	43 542	45 000	5 313	15 225
Branchville town, Orangeburg County	212	222	171	170	140	123	22 429	34 625	11 563	14 509
Briarcliffe Acres town, Horry County	136	79	102	52	85	23	82 437	100 000	60 000	52 871
Brookdale CDP, Orangeburg County	905	1 092	731	697	546	498	21 984	27 128	9 859	12 852
Brunson town, Hampton County	157	123	140	107	110	61	30 556	32 778	19 583	14 431
Bucksport CDP, Horry County	186	312	123	214	108	150	24 038	23 750	8 333	10 832
Buffalo CDP, Union County	386	419	297	342	244	287	36 285	38 438	14 395	13 545
Burnettown town, Aiken County	719	648	592	517	521	395	33 140	38 017	18 500	15 887
Burton CDP, Beaufort County	2 071	1 838	1 679	1 536	1 368	1 100	39 753	41 636	30 509	15 654
Calhoun Falls town, Abbeville County	493	471	432	385	354	292	21 728	30 573	10 540	10 412
Camden city, Kershaw County	1 725	1 628	1 338	1 167	1 031	771	36 209	53 056	20 750	23 037
Cameron town, Calhoun County	130	96	108	73	85	48	39 792	50 000	20 833	22 463
Campobello town, Spartanburg County	118	101	100	70	66	56	36 250	41 250	18 125	15 904
Cane Savannah CDP, Sumter County	450	429	408	303	339	211	41 607	42 197	31 786	14 529
Carlisle town, Union County	93	145	75	107	62	70	21 875	33 750	7 917	10 190
Cayce city, Lexington County	3 379	3 365	2 744	2 563	2 298	1 809	35 850	43 560	23 986	17 745
Centerville CDP, Anderson County	1 638	1 521	1 375	1 227	1 135	875	43 764	50 496	22 188	21 534
Central town, Pickens County	1 316	994	830	601	476	337	23 869	39 524	18 066	14 394
Central Pacolet town, Spartanburg County	62	55	60	37	44	26	25 625	36 125	8 977	11 663
Chapin town, Lexington County	192	180	167	150	140	113	48 750	58 281	28 438	24 124
Charleston city	27 422	27 560	20 515	19 458	16 146	12 666	35 295	48 705	24 253	22 414
Berkeley County (part)	360	351	321	273	254	132	80 000	80 737	37 125	27 938
Charleston County (part)	27 062	27 209	20 194	19 185	15 892	12 534	35 002	48 205	24 223	22 342
Cheraw town, Chesterfield County	1 126	1 336	823	959	613	643	21 897	31 136	10 854	13 801
Cherryvale CDP, Sumter County	668	440	580	325	502	226	26 893	26 202	26 587	14 560
Chesnee city	230	270	161	168	138	102	25 089	33 438	11 979	12 993
Cherokee County (part)	-	-	-	-	-	-	-	-	-	-
Spartanburg County (part)	230	270	161	168	138	102	25 089	33 438	11 979	12 993
Chester city, Chester County	1 336	1 683	1 056	1 242	859	862	27 518	32 973	16 053	13 386
Chesterfield town, Chesterfield County	290	287	254	219	207	144	25 833	36 806	15 588	16 481
City View CDP, Greenville County	244	286	190	208	121	142	21 920	25 208	18 182	9 532
Clarks Hill CDP, McCormick County	134	105	71	96	64	65	28 269	29 464	9 821	10 305
Clearwater CDP, Aiken County	1 167	966	986	746	776	541	30 693	36 528	17 159	14 902
Clemson city	4 098	3 597	2 491	2 045	1 498	904	26 892	61 176	15 917	19 272
Anderson County (part)	-	-	-	-	-	-	65 227	65 227	-	22 951
Pickens County (part)	4 098	3 597	2 491	2 045	1 498	904	26 878	61 147	15 917	19 259
Clinton city, Laurens County	1 861	2 035	1 304	1 262	998	769	26 620	31 842	19 491	12 933
Clio town, Marlboro County	157	194	121	156	102	123	25 313	31 875	9 250	14 215
Clover town, York County	1 118	1 037	883	710	705	475	37 335	43 276	16 007	16 774
Cokesbury CDP, Greenwood County	75	70	45	70	37	52	31 908	31 447	33 750	13 592
Columbia city	34 352	33 609	24 637	21 828	18 184	14 339	31 141	39 589	23 071	18 853
Lexington County (part)	139	123	95	109	95	99	37 411	68 250	33 563	30 802
Richland County (part)	34 213	33 486	24 542	21 719	18 089	14 240	31 087	39 536	22 994	18 820
Conway city, Horry County	2 880	3 272	2 258	2 238	1 827	1 484	32 155	39 189	16 801	16 611
Cope town, Orangeburg County	36	21	30	20	27	15	28 056	28 125	20 833	18 243
Cordova town, Orangeburg County	54	49	42	32	37	20	43 125	46 875	18 750	18 332
Coronaca CDP, Greenwood County	62	35	62	35	52	35	33 500	50 114	20 179	18 219
Cottageville town, Colleton County	184	159	153	118	141	99	38 281	44 583	23 542	16 765
Coward town, Florence County	157	132	136	107	113	77	28 182	30 208	20 000	12 711
Cowpens town, Spartanburg County	482	520	409	374	332	286	30 815	39 387	11 075	14 847
Cross Hill town, Laurens County	155	155	129	110	117	90	28 083	32 500	14 554	12 688
Dalzell CDP, Sumter County	664	597	581	468	461	332	40 750	41 979	26 964	15 124
Darlington city, Darlington County	1 386	1 665	1 096	1 383	852	974	24 869	33 971	12 391	15 454
Denmark city, Bamberg County	688	672	589	501	460	319	17 578	22 346	15 028	11 243
Dentsville CDP, Richland County	3 702	4 083	2 999	3 200	2 468	2 289	38 721	46 996	27 446	19 916
Dillon city, Dillon County	1 446	1 571	1 205	1 079	1 008	736	25 267	34 758	11 951	15 075
Donalds town, Abbeville County	73	83	64	50	56	27	32 083	35 417	16 000	14 333
Due West town, Abbeville County	326	427	171	163	127	80	39 375	53 000	16 528	22 758
Duncan town, Spartanburg County	665	783	583	629	473	400	27 974	28 547	21 319	13 194
Dunean CDP, Greenville County	1 145	965	975	696	808	552	25 319	32 563	16 142	13 833
Easley city, Pickens County	5 113	4 675	4 442	3 585	3 650	2 598	38 204	47 867	20 103	20 965
East Gaffney CDP, Cherokee County	865	818	706	572	561	434	24 527	32 167	12 207	12 902
Eastover town, Richland County	166	185	127	136	105	105	20 114	19 844	12 386	9 304
East Sumter CDP, Sumter County	343	317	230	227	209	162	26 938	30 257	16 667	13 010
Edgefield town, Edgefield County	500	649	427	472	363	344	24 977	30 721	14 907	8 125
Edisto CDP, Orangeburg County	633	602	507	462	411	365	25 962	31 000	13 690	17 500
Edisto Beach town, Colleton County	196	172	152	120	117	66	54 444	68 056	29 643	39 400
Ehrhardt town, Bamberg County	155	128	129	76	100	45	22 813	41 250	12 083	15 874
Elgin town, Kershaw County	238	219	205	159	177	109	49 063	51 667	19 219	17 592
Elgin CDP, Lancaster County	650	654	607	519	510	390	45 391	48 485	23 571	16 576
Elko town, Barnwell County	56	48	39	38	35	30	23 571	37 500	13 750	15 973
Elloree town, Orangeburg County	162	156	130	127	107	90	22 574	35 380	13 636	21 711
Estill town, Hampton County	496	529	426	376	358	246	19 484	23 452	9 855	11 682
Eureka Mill CDP, Chester County	436	376	295	325	285	220	29 273	33 690	13 304	11 809
Eutawville town, Orangeburg County	76	67	68	43	57	27	21 136	36 354	8 393	12 352
Fairfax town, Allendale County	385	407	258	289	218	217	17 083	26 097	6 738	8 940
Five Forks CDP, Greenville County	2 483	1 994	2 243	1 492	2 104	977	79 128	84 883	32 202	32 838
Florence city, Florence County	7 293	7 836	6 095	5 679	4 958	3 983	35 388	42 250	22 320	20 336
Folly Beach city, Charleston County	768	685	626	558	499	370	46 935	66 058	33 021	30 493
Forest Acres city, Richland County	2 993	3 039	2 524	2 407	2 065	1 657	46 628	62 026	31 154	29 907
Forestbrook CDP, Horry County	982	995	803	832	627	528	45 982	48 268	28 106	18 990
Fort Lawn town, Chester County	223	229	193	176	178	113	35 694	36 042	23 750	14 463
Fort Mill town, York County	2 042	2 060	1 730	1 579	1 450	1 085	44 627	56 538	20 000	20 519

Table 10. **Work Status and Income in 1999: 2000**—Con.

[Data based on a sample (except Tables 65-68). For information on confidentiality protection, coverage, sampling error, and nonsampling error, see Appendix G.
For location of definitions, see "How to Use This Census Report"]

State County Place	Population 16 years and over, worked in 1999						Median income in 1999 (dollars)			Per capita income in 1999 (dollars)
	Total		Worked 40 or more weeks							
			Total		Full-time, year-round					
	Male	Female	Male	Female	Male	Female	Households	Families	Nonfamily households	
PLACE—Con.										
Fountain Inn city	1 560	1 670	1 368	1 378	1 215	957	39 545	45 417	23 750	18 297
Greenville County (part)	1 231	1 314	1 102	1 155	967	788	40 383	47 287	23 788	19 156
Laurens County (part)	329	356	266	223	248	169	35 568	37 625	23 500	15 293
Furman town, Hampton County	58	67	41	40	37	27	23 125	27 750	6 875	12 227
Gaffney city, Cherokee County	3 429	3 243	2 737	2 190	2 243	1 589	29 480	38 449	17 702	17 755
Gantt CDP, Greenville County	3 631	3 556	2 921	2 661	2 345	1 938	33 811	39 280	19 889	20 106
Garden City CDP, Horry County	2 448	2 365	1 970	1 763	1 489	1 161	34 967	40 403	26 698	24 062
Gaston town, Lexington County	347	312	292	236	246	179	31 411	32 917	23 393	13 546
Gayle Mill CDP, Chester County	303	238	201	154	171	88	25 143	26 429	11 538	10 362
Georgetown city, Georgetown County	1 822	2 077	1 494	1 568	1 274	1 072	29 424	34 747	14 913	14 568
Gifford town, Hampton County	64	75	50	44	39	32	18 375	23 750	8 281	7 602
Gilbert town, Lexington County	151	122	147	96	135	62	46 563	52 500	25 625	19 909
Gloverville CDP, Aiken County	673	590	540	416	449	339	24 679	31 719	10 710	13 314
Golden Grove CDP, Greenville County	708	632	549	521	522	450	41 447	50 670	11 736	17 737
Goose Creek city	10 368	6 823	8 346	5 050	6 794	3 534	45 919	47 937	30 926	16 905
Berkeley County (part)	10 368	6 823	8 346	5 050	6 794	3 534	45 919	47 937	30 926	16 905
Charleston County (part)	-	-	-	-	-	-	-	-	-	-
Govan town, Bamberg County	15	14	12	6	8	3	20 313	21 875	10 000	8 834
Gray Court town, Laurens County	273	242	208	181	180	143	31 146	34 545	16 250	13 066
Great Falls town, Chester County	487	499	420	357	345	275	24 758	31 683	15 721	13 266
Greeleyville town, Williamsburg County	92	105	81	81	69	56	32 375	32 344	15 000	17 971
Greenville city, Greenville County	16 571	16 100	13 227	12 045	10 294	7 823	33 144	44 125	24 343	23 242
Greenwood city, Greenwood County	5 319	5 536	4 189	3 891	3 126	2 647	26 284	32 573	16 463	14 347
Greer city	4 620	4 016	3 745	3 095	3 202	2 185	33 140	41 864	17 139	17 546
Greenville County (part)	3 034	2 799	2 487	2 157	2 131	1 490	35 694	45 922	18 834	19 371
Spartanburg County (part)	1 586	1 217	1 258	938	1 071	695	27 969	32 679	14 255	13 998
Hampton town, Hampton County	672	685	571	533	468	348	30 650	40 688	13 594	17 326
Hanahan city, Berkeley County	4 497	3 234	3 953	2 594	3 293	1 878	39 327	45 246	27 740	22 629
Hardeeville city, Jasper County	484	345	403	228	322	156	28 977	31 625	17 202	11 795
Harleyville town, Dorchester County	145	103	133	78	111	50	26 397	35 313	17 232	16 412
Hartsville city, Darlington County	1 549	1 758	1 185	1 119	1 030	845	26 063	38 877	14 529	19 318
Heath Springs town, Lancaster County	177	148	150	113	137	88	24 000	29 688	11 364	10 407
Hemingway town, Williamsburg County	133	143	111	122	98	87	28 250	50 179	15 500	17 888
Hickory Grove town, York County	97	96	85	75	69	48	44 000	46 563	15 417	17 014
Hilda town, Barnwell County	107	73	99	41	76	34	21 771	30 833	10 982	11 368
Hilton Head Island town, Beaufort County	10 230	7 549	8 424	5 655	6 593	3 692	60 438	71 211	40 234	36 621
Hodges town, Greenwood County	45	45	41	31	29	13	41 563	46 875	33 500	14 564
Holly Hill town, Orangeburg County	277	309	232	199	174	136	33 036	43 611	13 625	16 437
Hollywood town, Charleston County	840	878	697	702	587	496	30 297	35 406	17 431	17 521
Homeland Park CDP, Anderson County	1 525	1 593	1 306	1 204	1 090	959	25 008	30 878	12 857	12 787
Honea Path town	924	842	766	602	625	429	30 938	38 980	11 613	17 643
Abbeville County (part)	23	29	14	22	14	12	30 417	31 875	6 250	11 624
Anderson County (part)	901	813	752	580	611	417	30 995	39 079	11 754	17 804
India Hook CDP, York County	565	392	469	306	432	251	54 266	62 566	33 750	24 693
Inman city, Spartanburg County	489	457	411	342	328	243	30 403	40 298	14 276	15 416
Inman Mills CDP, Spartanburg County	240	189	213	157	195	131	26 776	37 391	18 950	15 958
Irmo town	3 387	3 203	2 897	2 620	2 571	1 989	55 847	62 005	32 405	22 312
Lexington County (part)	1 248	1 147	1 133	952	1 024	708	64 474	67 796	32 161	25 196
Richland County (part)	2 139	2 056	1 764	1 668	1 547	1 281	53 009	57 604	34 167	20 645
Irwin CDP, Lancaster County	384	390	354	317	295	226	42 083	45 625	14 844	16 673
Isle of Palms city, Charleston County	1 455	1 169	1 253	931	997	620	76 170	88 874	45 781	44 221
Iva town, Anderson County	258	238	223	198	196	158	23 333	34 432	10 726	14 756
Jackson town, Aiken County	392	368	342	283	315	197	35 924	41 563	22 063	17 357
Jamestown town, Berkeley County	17	21	12	13	9	9	16 250	13 542	16 875	7 021
Jefferson town, Chesterfield County	147	183	122	106	104	77	24 821	31 875	9 318	12 924
Joanna CDP, Laurens County	386	402	369	271	283	230	27 891	35 000	12 150	14 500
Johnsonville city, Florence County	379	352	317	267	286	206	34 274	38 690	17 500	15 539
Johnston town, Edgefield County	499	519	420	369	348	265	25 570	29 531	11 417	12 671
Jonesville town, Union County	215	223	177	172	154	118	22 273	31 458	15 104	13 116
Judson CDP, Greenville County	684	572	483	447	415	308	23 839	28 043	19 861	12 979
Kershaw town, Lancaster County	394	409	334	302	243	192	36 065	41 204	18 355	16 370
Kiawah Island town, Charleston County	269	195	175	124	121	80	76 114	83 829	33 375	47 782
Kingstree town, Williamsburg County	646	707	512	488	397	304	21 022	31 250	10 750	17 694
Kline town, Barnwell County	57	52	45	31	37	23	14 821	22 083	8 750	10 045
Ladson CDP	3 848	3 556	3 308	2 774	2 767	2 172	41 589	44 726	26 514	16 482
Berkeley County (part)	3 088	2 763	2 688	2 179	2 259	1 732	43 789	47 914	28 571	17 544
Charleston County (part)	760	793	620	595	508	440	31 750	32 204	18 542	12 727
Lake City city, Florence County	1 319	1 392	1 056	1 022	788	665	22 534	32 111	10 475	14 452
Lake Murray of Richland CDP, Richland County	991	754	859	623	697	431	73 875	90 753	28 036	35 083
Lake Secession CDP, Abbeville County	208	182	174	141	145	95	40 795	43 558	12 500	20 663
Lake View town, Dillon County	149	178	122	125	104	84	23 438	32 917	11 818	17 790
Lakewood CDP, Sumter County	713	575	591	472	503	355	35 417	39 868	16 354	15 736
Lake Wylie CDP, York County	1 070	763	954	686	795	497	76 819	88 208	37 969	43 567
Lamar town, Darlington County	204	234	160	158	118	118	28 571	35 789	16 875	15 473
Lancaster city, Lancaster County	1 828	2 049	1 544	1 487	1 283	1 089	28 650	33 380	19 760	16 828
Lancaster Mill CDP, Lancaster County	462	444	287	313	245	231	19 555	20 656	14 352	10 896
Landrum city, Spartanburg County	622	591	531	411	432	252	29 583	40 347	14 375	14 259
Lane town, Williamsburg County	131	138	93	85	59	68	19 659	28 472	10 500	9 963
Latta town, Dillon County	315	333	254	257	220	191	25 833	36 406	10 917	17 451
Laurel Bay CDP, Beaufort County	1 872	1 431	1 720	1 025	1 458	652	40 777	39 236	43 984	12 686
Laurens city, Laurens County	2 267	2 201	1 860	1 711	1 558	1 280	28 756	36 656	13 398	14 582

Table 10. **Work Status and Income in 1999: 2000**—Con.

[Data based on a sample (except Tables 65-68). For information on confidentiality protection, coverage, sampling error, and nonsampling error, see Appendix G.
For location of definitions, see "How to Use This Census Report"]

State County Place	Population 16 years and over, worked in 1999						Median income in 1999 (dollars)			Per capita income in 1999 (dollars)
	Total		Worked 40 or more weeks							
			Total		Full-time, year-round					
	Male	Female	Male	Female	Male	Female	Households	Families	Nonfamily households	
PLACE—Con.										
Lesslie CDP, York County	730	655	678	534	570	347	44 167	52 125	30 000	19 215
Lexington town, Lexington County	2 968	2 564	2 513	1 974	2 252	1 284	53 865	65 694	29 268	23 416
Liberty town, Pickens County	833	687	675	535	563	371	31 055	37 656	16 094	15 327
Lincolnville town, Charleston County	191	171	167	134	133	94	29 583	31 932	20 313	16 311
Little Mountain town, Newberry County	79	71	71	57	61	42	34 063	49 107	25 625	22 159
Little River CDP, Horry County	1 884	1 895	1 532	1 388	1 148	859	40 427	45 243	28 508	22 733
Livingston town, Orangeburg County	37	33	37	19	24	10	31 250	39 167	12 500	13 751
Lockhart town, Union County	9	13	6	8	6	8	24 583	42 500	10 417	13 263
Lodge town, Colleton County	31	31	27	20	18	15	35 625	38 906	9 643	13 390
Loris city, Horry County	444	457	362	327	295	207	26 250	33 036	15 147	13 779
Lowndesville town, Abbeville County	44	40	35	29	30	27	22 778	24 444	16 250	11 048
Lowrys town, Chester County	50	54	34	44	30	34	43 750	55 833	11 667	16 652
Lugoff CDP, Kershaw County	1 841	1 600	1 604	1 274	1 334	933	49 000	55 461	22 039	20 883
Luray town, Hampton County	18	16	18	6	14	6	26 875	35 625	25 625	13 154
Lyman town, Spartanburg County	790	781	701	616	592	445	38 750	47 900	17 121	19 431
Lynchburg town, Lee County	198	117	144	97	117	72	19 250	33 750	8 068	14 608
McBee town, Chesterfield County	160	138	134	95	110	66	27 083	34 688	15 313	12 828
McClellanville town, Charleston County	136	112	121	78	97	49	42 500	50 000	28 333	22 425
McColl town, Marlboro County	535	513	413	335	328	248	22 015	27 460	9 609	10 177
McConnells town, York County	85	92	76	81	70	72	41 875	61 094	22 813	15 831
McCormick town, McCormick County	339	364	247	249	197	166	19 688	34 375	9 583	14 338
Manning city, Clarendon County	751	829	627	612	509	425	22 483	26 269	12 220	11 502
Marion city, Marion County	1 478	1 691	1 142	1 136	912	784	24 265	31 844	12 063	16 551
Mauldin city, Greenville County	4 861	4 525	4 294	3 500	3 724	2 516	51 657	61 817	35 818	24 750
Mayesville town, Sumter County	168	211	123	165	87	116	25 852	27 321	14 531	10 738
Mayo CDP, Spartanburg County	530	463	459	376	353	261	41 563	47 045	14 279	16 465
Meggett town, Charleston County	368	301	299	237	249	167	45 809	51 667	20 536	22 906
Millwood CDP, Sumter County	301	288	216	223	213	128	51 250	59 375	25 781	21 426
Modoc CDP, McCormick County	58	49	49	38	49	24	42 031	51 429	22 386	21 666
Monarch Mill CDP, Union County	529	484	469	335	384	234	30 625	35 417	12 009	15 953
Moncks Corner town, Berkeley County	1 501	1 470	1 230	1 167	1 059	883	31 711	37 335	18 158	15 202
Monetta town	51	50	45	36	34	28	28 750	39 167	12 188	16 867
Aiken County (part)	30	29	28	19	21	13	26 250	32 500	10 417	16 746
Saluda County (part)	21	21	17	17	13	15	33 750	48 750	15 000	17 103
Mount Carmel CDP, McCormick County	57	67	51	48	38	23	19 531	28 500	2 500-	9 777
Mount Croghan town, Chesterfield County	36	30	30	25	28	19	34 792	36 875	18 750	14 880
Mount Pleasant town, Charleston County	14 274	13 261	12 720	10 219	10 815	7 237	61 054	71 165	39 408	30 823
Mountville CDP, Laurens County	42	17	29	6	23	6	42 885	32 083	43 173	20 498
Mulberry CDP, Sumter County	363	128	179	122	111	59	34 432	37 045	9 732	10 527
Mullins city, Marion County	825	1 226	641	853	488	590	20 154	25 218	11 123	12 183
Murphys Estates CDP, Edgefield County	330	231	273	159	217	127	25 972	26 528	23 897	11 358
Murrells Inlet CDP, Georgetown County	1 650	1 490	1 328	1 186	1 028	790	39 877	47 194	26 597	28 197
Myrtle Beach city, Horry County	7 517	6 559	6 201	4 982	4 705	3 385	35 498	43 900	26 921	23 214
Neeses town, Orangeburg County	106	88	75	55	52	39	20 521	24 125	14 286	11 377
Newberry town, Newberry County	2 467	2 498	1 674	1 690	1 313	1 232	27 064	33 490	14 727	14 389
New Ellenton town, Aiken County	581	517	455	390	371	258	38 125	45 521	16 528	17 915
Newport CDP, York County	1 337	1 188	1 178	913	1 046	604	59 564	67 212	34 056	24 237
Nichols town, Marion County	129	106	117	79	88	61	41 597	43 393	19 063	18 092
Ninety Six town, Greenwood County	506	502	377	402	290	243	33 423	39 550	16 912	15 648
Norris town, Pickens County	232	206	191	161	149	138	33 393	37 024	15 417	13 825
North town, Orangeburg County	185	182	143	128	132	75	21 136	30 750	13 500	14 237
North Augusta city	4 727	4 624	4 141	3 544	3 559	2 429	41 083	53 172	25 851	21 391
Aiken County (part)	4 702	4 604	4 116	3 524	3 541	2 424	41 004	53 043	25 851	21 393
Edgefield County (part)	25	20	25	20	18	5	80 030	80 030	-	20 857
North Charleston city	21 749	19 638	17 475	14 396	13 949	10 054	29 307	32 868	22 529	14 361
Charleston County (part)	20 751	18 754	16 604	13 684	13 203	9 498	28 541	31 586	22 383	13 856
Dorchester County (part)	998	884	871	712	746	556	63 636	72 500	32 500	25 704
North Hartsville CDP, Darlington County	889	735	744	514	627	381	41 016	47 566	18 787	22 376
Northlake CDP, Anderson County	1 306	1 032	1 083	797	925	582	51 371	62 415	28 750	28 912
North Myrtle Beach city, Horry County	3 392	2 859	2 846	2 201	2 254	1 446	38 787	46 052	28 443	27 006
Norway town, Orangeburg County	107	90	89	74	75	51	27 083	34 000	17 188	18 864
Oak Grove CDP, Lexington County	2 583	2 567	2 266	2 073	1 889	1 544	42 338	48 904	25 652	19 509
Oakland CDP, Sumter County	400	332	361	266	307	205	43 889	46 806	31 111	21 272
Olanta town, Florence County	107	100	84	80	63	57	27 813	27 813	25 000	12 606
Olar town, Bamberg County	57	43	36	31	19	21	31 250	41 964	10 536	17 113
Orangeburg city, Orangeburg County	3 127	3 678	2 117	1 985	1 630	1 288	30 306	37 008	19 196	15 263
Oswego CDP, Sumter County	23	36	23	26	14	20	50 714	52 500	33 750	23 379
Pacolet town, Spartanburg County	678	676	553	462	474	330	31 494	41 367	12 917	16 856
Pageland town, Chesterfield County	650	556	555	446	473	298	29 046	33 214	16 908	15 190
Pamplico town, Florence County	246	248	215	155	162	115	28 304	31 618	13 958	14 233
Parker CDP, Greenville County	2 777	2 267	2 310	1 589	1 899	1 188	25 991	31 025	15 570	13 383
Parksville town, McCormick County	42	34	42	24	39	17	38 958	39 583	38 333	20 607
Parris Island CDP, Beaufort County	2 897	733	2 056	433	1 227	254	46 335	45 750	50 000	11 216
Patrick town, Chesterfield County	100	53	83	45	81	28	26 563	32 000	17 750	15 487
Pawleys Island town, Georgetown County	51	33	41	27	30	16	51 964	97 125	27 500	48 183
Paxville town, Clarendon County	72	40	65	22	53	15	28 438	37 500	8 750	16 390
Peak town, Newberry County	8	19	7	7	7	4	27 083	38 750	14 063	13 033
Pelion town, Lexington County	170	113	139	109	117	74	42 222	47 917	23 333	14 838
Pelzer town, Anderson County	26	24	24	17	21	15	44 063	55 000	24 583	21 518
Pendleton town, Anderson County	822	874	660	587	481	361	28 052	37 606	15 947	16 630
Perry town, Aiken County	51	55	31	43	22	34	23 750	31 250	20 417	13 171
Pickens town, Pickens County	727	691	611	529	501	394	26 364	36 316	11 481	16 436

Table 10. **Work Status and Income in 1999: 2000**—Con.

[Data based on a sample (except Tables 65-68). For information on confidentiality protection, coverage, sampling error, and nonsampling error, see Appendix G.
For location of definitions, see "How to Use This Census Report"]

State County Place	Population 16 years and over, worked in 1999						Median income in 1999 (dollars)			Per capita income in 1999 (dollars)
	Total		Worked 40 or more weeks							
			Total		Full-time, year-round					
	Male	Female	Male	Female	Male	Female	Households	Families	Nonfamily households	
PLACE—Con.										
Piedmont CDP	1 311	1 053	1 190	845	1 059	565	36 310	41 654	14 583	16 982
Anderson County (part)	870	750	793	627	706	411	36 765	41 375	14 107	18 507
Greenville County (part)	441	303	397	218	353	154	35 586	42 731	16 406	13 826
Pine Ridge town, Lexington County	504	401	436	321	365	222	48 750	54 514	24 063	18 534
Pinewood town, Sumter County	64	92	59	66	47	57	19 583	29 688	7 159	10 853
Plum Branch town, McCormick County	23	21	23	19	22	15	24 583	47 917	11 250	16 358
Pomaria town, Newberry County	52	47	46	46	43	39	45 000	49 000	26 250	20 524
Port Royal town, Beaufort County	1 230	1 153	1 077	804	866	573	36 599	40 867	29 352	18 163
Powderville CDP, Anderson County	1 640	1 343	1 455	1 032	1 314	795	50 255	57 131	18 750	20 901
Princeton CDP, Laurens County	34	10	34	10	26	10	53 750	53 750	-	25 769
Privateer CDP, Sumter County	592	520	484	417	419	316	34 861	42 279	14 900	14 955
Promised Land CDP, Greenwood County	85	127	43	110	35	82	40 288	42 212	5 227	11 630
Prosperity town, Newberry County	256	279	221	212	190	149	30 875	39 261	15 000	15 323
Quinby town, Florence County	277	236	227	189	196	129	52 639	55 556	31 563	22 804
Ravenel town, Charleston County	538	553	423	422	329	283	33 021	36 477	20 391	15 495
Red Bank CDP, Lexington County	2 620	2 482	2 290	1 968	2 017	1 479	42 072	50 838	28 833	18 664
Red Hill CDP, Horry County	2 903	2 799	2 375	2 104	1 867	1 407	37 736	44 085	25 000	20 036
Reevesville town, Dorchester County	50	39	47	36	41	28	26 667	38 750	12 143	17 555
Reidville town, Spartanburg County	132	113	111	97	91	81	39 861	51 111	16 023	20 511
Rembert CDP, Sumter County	61	91	52	59	47	50	18 958	25 417	17 667	9 528
Richburg town, Chester County	77	82	68	49	53	35	31 875	40 000	10 781	13 048
Ridgeland town, Jasper County	487	315	329	245	270	134	27 679	37 647	18 125	7 394
Ridge Spring town, Saluda County	162	179	131	124	98	76	25 982	28 984	17 500	12 083
Ridgeville town, Dorchester County	382	130	223	100	134	85	32 639	42 188	16 750	9 186
Ridgeway town, Fairfield County	74	70	58	54	50	39	36 250	49 375	13 125	14 884
Riverview CDP, York County	315	241	291	163	229	101	41 136	51 806	26 250	17 930
Rock Hill city, York County	13 696	14 646	10 950	10 668	9 056	7 271	37 336	45 697	24 191	18 929
Rockville town, Charleston County	58	40	48	13	31	10	58 977	69 821	23 750	36 620
Roebuck CDP, Spartanburg County	481	492	415	380	348	250	43 523	47 450	22 813	18 682
Rowesville town, Orangeburg County	84	68	68	48	60	42	30 833	36 250	17 500	13 978
Ruby town, Chesterfield County	88	90	77	69	67	49	35 313	43 636	11 250	16 441
St. Andrews CDP, Richland County	6 858	7 584	5 705	6 071	4 689	4 395	34 551	42 088	27 886	20 201
St. George town, Dorchester County	469	415	374	277	309	195	24 651	40 000	15 114	13 389
St. Matthews town, Calhoun County	449	567	364	427	289	303	24 969	36 250	11 563	14 911
St. Stephen town, Berkeley County	274	393	218	267	181	203	20 804	25 750	12 500	11 258
Salem town, Oconee County	29	27	22	19	18	10	30 000	33 125	10 625	14 980
Salley town, Aiken County	81	81	66	59	51	51	28 750	41 250	15 500	12 250
Saluda town, Saluda County	705	764	570	576	469	404	26 964	31 042	12 717	13 032
Sans Souci CDP, Greenville County	2 259	2 054	1 846	1 489	1 485	1 018	27 749	32 654	17 979	14 143
Santee town, Orangeburg County	97	150	84	102	55	65	22 292	28 393	13 333	15 353
Saxon CDP, Spartanburg County	1 082	746	847	508	705	356	22 381	26 118	13 317	11 887
Scotia town, Hampton County	53	58	40	41	38	31	22 292	33 250	8 438	13 202
Scranton town, Florence County	189	145	173	118	144	82	24 605	27 292	11 833	13 094
Seabrook Island town, Charleston County	276	275	214	225	133	128	66 548	84 392	37 083	49 863
Sellers town, Marion County	45	64	31	45	29	28	14 688	16 964	7 500	6 325
Seneca city, Oconee County	2 086	2 018	1 744	1 480	1 371	1 015	32 643	44 487	15 586	18 498
Seven Oaks CDP, Lexington County	4 865	4 926	4 156	3 963	3 559	2 968	47 019	58 890	31 211	22 388
Sharon town, York County	112	100	93	80	78	60	35 250	36 875	23 750	13 798
Shell Point CDP, Beaufort County	848	707	670	563	585	339	39 957	50 284	21 300	17 222
Shiloh CDP, Sumter County	80	54	73	41	65	32	26 042	27 321	9 531	15 568
Silverstreet town, Newberry County	61	54	57	48	49	39	27 321	43 750	12 813	17 184
Simpsonville city, Greenville County	4 450	4 014	3 956	3 052	3 421	2 189	47 223	52 043	31 688	21 139
Six Mile town, Pickens County	161	127	135	95	126	70	48 571	51 667	29 167	23 260
Slater-Marietta CDP, Greenville County	646	503	531	395	395	306	30 898	36 190	18 021	17 169
Smoaks town, Colleton County	35	28	26	21	21	15	36 875	39 250	21 250	20 097
Smyrna town	16	28	14	10	10	6	32 500	36 667	28 333	20 575
Cherokee County (part)	-	-	-	-	-	-	-	-	-	-
York County (part)	16	28	14	10	10	6	32 500	36 667	28 333	20 575
Snelling town, Barnwell County	71	48	61	42	46	33	35 313	40 139	13 000	13 420
Socastee CDP, Horry County	4 696	4 047	3 919	3 168	3 211	2 428	40 436	45 994	24 810	18 069
Society Hill town, Darlington County	213	162	179	125	163	81	30 057	37 875	17 353	15 005
South Congaree town, Lexington County	661	583	562	486	468	358	36 995	39 250	17 946	15 543
Southern Shops CDP, Spartanburg County	1 348	621	1 068	459	913	377	25 268	31 290	17 500	12 268
South Sumter CDP, Sumter County	604	799	464	631	361	477	23 339	24 939	14 583	10 292
Spartanburg city, Spartanburg County	9 319	10 403	7 387	7 106	5 749	4 624	28 735	36 108	18 947	18 136
Springdale CDP, Lancaster County	849	705	643	507	543	385	30 077	32 798	13 042	13 379
Springdale town, Lexington County	821	811	710	632	620	465	48 456	57 014	24 483	21 260
Springfield town, Orangeburg County	146	143	123	105	108	82	31 563	40 833	14 063	19 285
Starr town, Anderson County	49	56	45	29	39	23	34 167	41 875	9 167	16 350
Startex CDP, Spartanburg County	240	222	200	136	192	122	30 417	38 036	13 542	12 619
Stateburg CDP, Sumter County	367	359	315	270	267	215	59 152	59 196	35 625	23 617
Stuckey town, Williamsburg County	45	66	44	56	39	47	26 250	36 250	13 750	13 058
Sullivan's Island town, Charleston County	606	491	522	396	431	250	72 955	96 455	42 386	49 427
Summerton town, Clarendon County	236	231	201	183	166	131	21 563	34 038	9 500	13 284
Summerville town	7 746	7 119	6 610	5 424	5 677	3 798	43 635	51 469	24 673	20 103
Berkeley County (part)	267	219	220	180	191	125	51 797	54 375	32 250	18 280
Charleston County (part)	7	6	7	-	7	-	18 393	18 750	2 500-	3 956
Dorchester County (part)	7 472	6 894	6 383	5 244	5 479	3 673	43 287	51 411	24 557	20 182
Summit town, Lexington County	68	55	61	39	54	22	32 083	35 625	27 083	15 456
Sumter city, Sumter County	10 419	9 626	8 514	6 745	6 903	4 585	31 590	38 668	17 282	16 949
Surfside Beach town, Horry County	1 493	1 359	1 201	1 093	954	787	40 612	49 847	30 221	24 445
Swansea town, Lexington County	126	143	117	118	96	81	32 708	39 306	16 538	16 007
Sycamore town, Allendale County	47	45	40	28	40	22	28 333	40 625	9 792	18 297
Tatum town, Marlboro County	7	17	4	15	2	8	21 750	30 000	20 750	17 926
Taylors CDP, Greenville County	5 927	5 605	5 131	4 471	4 157	3 100	46 986	55 241	27 360	21 463

Table 10. **Work Status and Income in 1999: 2000**—Con.

[Data based on a sample (except Tables 65-68). For information on confidentiality protection, coverage, sampling error, and nonsampling error, see Appendix G.
For location of definitions, see "How to Use This Census Report"]

State County Place	Population 16 years and over, worked in 1999						Median income in 1999 (dollars)			Per capita income in 1999 (dollars)
	Total		Worked 40 or more weeks							
			Total		Full-time, year-round					
	Male	Female	Male	Female	Male	Female	Households	Families	Nonfamily households	
PLACE—Con.										
Tega Cay city, York County	1 276	1 168	1 137	886	998	629	80 227	82 926	46 375	37 275
Timmonsville town, Florence County	499	579	400	461	294	327	23 514	29 213	12 946	11 714
Travelers Rest city, Greenville County	1 028	983	921	725	830	505	34 917	38 229	14 471	15 704
Trenton town, Edgefield County	73	54	65	42	63	41	26 250	41 667	16 250	17 352
Troy town, Greenwood County	34	20	27	15	27	8	31 875	35 625	7 000	15 502
Turbeville town, Clarendon County	145	138	117	103	94	69	26 339	38 750	11 964	13 465
Ulmer town, Allendale County	24	29	24	29	24	23	33 750	53 333	20 000	16 363
Union city, Union County	1 821	2 213	1 535	1 619	1 325	1 147	26 110	34 714	13 858	16 175
Utica CDP, Oconee County	423	308	333	235	271	111	28 712	31 875	15 446	12 909
Valley Falls CDP, Spartanburg County	1 238	1 222	987	867	768	577	33 636	41 101	25 234	17 162
Vance town, Orangeburg County	26	47	22	38	19	25	16 250	26 250	8 750	8 787
Varnville town, Hampton County	446	496	363	345	299	221	33 357	38 750	19 643	15 706
Wade Hampton CDP, Greenville County	6 518	5 556	5 453	4 043	4 318	2 723	40 487	54 106	26 629	26 376
Wagener town, Aiken County	215	213	180	167	154	125	24 773	29 833	11 389	13 805
Walhalla city, Oconee County	927	804	797	581	649	315	29 063	34 184	10 067	15 691
Walterboro city, Colleton County	1 018	1 026	859	753	672	518	32 200	36 549	22 639	17 150
Ward town, Saluda County	36	26	30	15	20	11	21 000	41 250	14 000	13 026
Ware Shoals town	530	508	450	377	379	251	29 531	36 800	15 662	14 813
Abbeville County (part)	144	122	120	83	95	49	40 893	58 875	14 375	18 411
Greenwood County (part)	386	386	330	294	284	202	28 056	31 656	15 956	13 793
Laurens County (part)	-	-	-	-	-	-	-	-	-	-
Waterloo town, Laurens County	57	45	55	38	51	29	27 917	36 875	20 625	14 159
Watts Mills CDP, Laurens County	470	365	311	279	245	204	25 046	26 328	17 750	12 555
Wedgewood CDP, Sumter County	399	297	321	242	276	176	38 333	40 598	18 438	13 834
Welcome CDP, Greenville County	1 726	1 549	1 420	1 173	1 152	851	31 851	39 531	20 152	17 451
Wellford city, Spartanburg County	443	609	360	425	264	329	32 426	36 020	16 875	16 593
West Columbia city, Lexington County	3 803	3 516	3 116	2 755	2 615	2 069	30 999	40 253	21 404	18 135
Westminster city, Oconee County	709	808	610	581	526	475	30 802	36 678	19 892	17 121
West Pelzer town, Anderson County	209	236	163	164	142	135	28 375	34 702	12 679	14 781
West Union town, Oconee County	81	49	66	31	55	22	24 250	35 000	16 875	13 753
Whitmire town, Newberry County	301	300	242	223	186	176	22 007	30 833	12 173	13 429
Wilkinson Heights CDP, Orangeburg County	504	812	353	549	261	420	22 065	25 110	12 958	11 360
Williams town, Colleton County	33	37	29	25	25	7	31 563	33 333	27 917	17 691
Williamston town, Anderson County	945	818	801	596	666	415	31 458	37 679	12 904	14 085
Willington CDP, McCormick County	61	39	61	34	54	27	31 429	33 750	15 625	14 057
Williston town, Barnwell County	674	692	565	481	415	392	26 371	30 990	11 438	15 134
Windsor town, Aiken County	34	34	28	32	26	25	35 833	42 083	11 250	14 828
Winnsboro town, Fairfield County	740	842	627	555	531	435	25 094	29 550	14 432	14 135
Winnsboro Mills CDP, Fairfield County	565	548	464	453	374	365	25 160	28 357	14 375	12 841
Woodfield CDP, Richland County	2 490	2 703	1 949	2 130	1 537	1 512	37 775	42 500	26 415	18 479
Woodford town, Orangeburg County	46	57	40	47	34	25	24 792	36 875	12 500	12 158
Woodruff city, Spartanburg County	964	895	790	753	639	531	24 824	32 966	10 574	14 535
Yemassee town	153	172	125	124	108	84	24 868	31 429	13 000	14 186
Beaufort County (part)	13	19	10	12	4	10	8 036	10 000	7 083	4 382
Hampton County (part)	140	153	115	112	104	74	29 375	35 833	22 614	16 133
York city, York County	1 631	1 823	1 316	1 313	1 013	813	30 564	34 253	17 625	14 218

Table 11. **Earnings in 1999 of Full-Time, Year-Round Workers, by Sex: 2000**

[Data based on a sample (except Tables 65-68). For information on confidentiality protection, coverage, sampling error, and nonsampling error, see Appendix G.
For location of definitions, see "How to Use This Census Report"]

State County County Subdivision Place	Male						Female					
			Earnings in 1999						Earnings in 1999			
	Workers with earnings	Median earnings in 1999 (dollars)	$1 to $24,999 or loss	$25,000 to $49,999	$50,000 to $99,999	$100,000 or more	Workers with earnings	Median earnings in 1999 (dollars)	$1 to $24,999 or loss	$25,000 to $49,999	$50,000 to $99,999	$100,000 or more
The State	**758 642**	**32 027**	**234 930**	**344 610**	**143 776**	**35 326**	**539 472**	**23 329**	**295 021**	**202 668**	**36 494**	**5 289**
Abbeville County	4 828	30 452	1 614	2 504	606	104	3 173	21 045	2 084	998	76	15
Abbeville CCD	2 142	30 271	706	1 105	284	47	1 492	21 914	918	492	67	15
Abbeville city	843	28 339	286	437	113	7	601	21 824	357	208	21	15
Antreville-Lowndesville CCD	603	31 266	203	280	97	23	348	22 056	222	126	-	-
Antreville CDP	26	23 056	20	-	6	-	23	16 797	23	-	-	-
Lake Secession CDP	145	49 250	9	65	60	11	95	23 438	55	40	-	-
Lowndesville town	28	22 500	16	12	-	-	27	16 250	24	3	-	-
Calhoun Falls CCD	604	29 151	196	342	52	14	427	20 625	298	127	2	-
Calhoun Falls town	354	26 359	152	194	8	-	292	19 914	225	67	-	-
Donalds CCD	790	30 649	299	391	91	9	461	19 447	334	125	2	-
Donalds town (part)	54	32 273	8	43	3	-	27	17 321	15	12	-	-
Honea Path town (part)	14	15 313	14	-	-	-	12	32 857	5	7	-	-
Ware Shoals town (part)	95	33 750	11	61	23	-	49	24 250	26	23	-	-
Due West CCD	689	31 399	210	386	82	11	445	20 022	312	128	5	-
Donalds town (part)	2	26 250	-	2	-	-	-	-	-	-	-	-
Due West town	127	35 917	31	63	27	6	80	27 000	32	43	5	-
Aiken County	27 035	36 743	7 356	11 079	7 618	982	18 684	23 810	9 857	6 875	1 735	217
Aiken CCD	9 532	41 288	2 272	3 332	3 317	611	6 825	25 051	3 398	2 550	721	156
Aiken city (part)	4 371	50 577	842	1 290	1 823	416	3 012	26 328	1 344	1 191	375	102
Beech Island CCD	1 576	35 977	422	778	316	60	1 101	23 576	575	454	72	-
North Augusta city (part)	-	-	-	-	-	-	-	-	-	-	-	-
Edisto-Shaws CCD	1 002	31 601	326	394	224	58	584	21 734	344	212	25	3
Jackson CCD	628	37 879	153	299	174	2	435	21 741	240	165	28	2
Jackson town	313	38 458	79	161	71	2	195	24 732	99	77	17	2
New Ellenton town (part)	-	-	-	-	-	-	-	-	-	-	-	-
Monetta CCD	862	28 852	302	425	111	24	614	19 518	440	121	46	7
Monetta town (part)	21	30 417	6	8	7	-	13	19 375	12	1	-	-
New Ellenton CCD	1 798	39 079	473	657	647	21	1 198	25 079	594	461	137	6
New Ellenton town (part)	371	41 250	86	172	109	4	258	21 810	148	95	15	-
North Augusta CCD	9 416	36 231	2 555	4 160	2 510	191	6 493	24 304	3 340	2 483	637	33
Aiken city (part)	-	-	-	-	-	-	-	-	-	-	-	-
Belvedere CDP	1 050	31 768	349	545	141	15	741	21 374	440	235	66	-
Burnettown town	521	29 063	206	229	80	6	395	22 364	220	146	29	-
Clearwater CDP	776	32 135	254	336	181	5	534	21 020	345	163	26	-
Gloverville CDP	449	29 088	170	240	34	5	339	18 143	253	69	17	-
North Augusta city (part)	3 541	40 590	795	1 522	1 108	116	2 424	25 860	1 137	1 009	260	18
Salley CCD	414	24 214	218	143	53	-	279	20 096	186	85	3	5
Perry town	22	30 625	10	9	3	-	34	23 000	21	11	2	-
Salley town	51	39 063	14	35	2	-	51	18 661	39	11	1	-
Wagener CCD	868	31 455	263	451	149	5	555	20 505	379	141	35	-
Wagener town	154	28 182	55	65	33	1	125	17 212	92	24	9	-
Windsor CCD	939	28 125	372	440	117	10	600	22 283	361	203	31	5
Windsor town	26	35 833	12	8	6	-	22	23 750	11	11	-	-
Allendale County	1 346	25 930	625	583	86	52	1 084	20 318	760	263	61	-
Allendale CCD	664	25 395	323	268	52	21	533	19 854	368	123	42	-
Allendale town	432	22 800	238	137	45	12	371	20 873	257	91	23	-
Fairfax CCD	357	26 714	136	194	13	14	301	20 239	206	89	6	-
Fairfax town	212	26 759	87	101	13	11	217	19 471	160	57	-	-
Millett CCD	90	29 167	37	53	-	-	69	18 750	55	10	4	-
Sycamore CCD	235	22 429	129	68	21	17	181	21 424	131	41	9	-
Sycamore town	40	35 500	13	20	5	2	22	18 750	16	5	1	-
Ulmer town	24	26 667	8	15	1	-	23	26 750	8	15	-	-
Anderson County	32 929	32 316	9 668	16 105	6 013	1 143	22 890	23 834	12 261	8 980	1 447	202
Anderson CCD	13 266	32 287	4 022	6 135	2 454	655	10 016	22 884	5 565	3 602	721	128
Anderson city	3 733	29 829	1 380	1 534	592	227	2 985	21 840	1 719	1 005	219	42
Centerville CDP	1 135	36 358	232	624	243	36	875	25 208	432	374	63	6
Homeland Park CDP	1 090	26 959	487	524	65	14	959	18 635	719	212	28	-
Northlake CDP (part)	782	46 000	96	307	292	87	487	30 246	178	210	67	32
Belton CCD	2 838	31 465	803	1 592	406	37	1 993	23 671	1 064	845	76	8
Belton city	818	30 100	263	414	126	15	580	22 470	309	218	53	-
Brushy Creek CCD	4 693	39 626	911	2 210	1 411	161	2 786	26 176	1 249	1 237	300	-
Piedmont CDP (part)	706	35 714	160	409	114	23	411	24 547	216	171	24	-
Powderville CDP	1 314	41 297	292	551	430	41	795	25 136	395	365	35	-
Fork CCD	866	32 917	223	410	206	27	578	26 215	254	283	35	6
Honea Path CCD	1 506	29 793	516	777	199	14	982	24 421	516	407	50	9
Honea Path town (part)	611	28 904	228	283	95	5	417	24 056	227	165	16	9
Iva CCD	1 120	28 904	395	602	101	22	733	21 823	467	264	2	-
Iva town	196	25 682	92	91	13	-	158	21 731	96	62	-	-
Pendleton CCD	3 284	32 272	1 019	1 485	644	136	2 356	24 583	1 211	981	149	15
Clemson city (part)	-	-	-	-	-	-	-	-	-	-	-	-
Northlake CDP (part)	143	40 795	27	58	34	24	95	28 958	34	57	4	-
Pendleton town	481	30 341	158	216	98	9	361	23 843	193	150	16	2
Starr CCD	1 007	29 316	416	500	62	29	677	21 845	417	236	18	6
Starr town	39	27 250	15	22	2	-	23	21 875	14	7	2	-
Williamston-Pelzer CCD	4 349	31 168	1 363	2 394	530	62	2 769	23 804	1 518	1 125	96	30
Pelzer town	21	43 750	4	9	8	-	15	31 250	4	11	-	-
West Pelzer town	142	30 500	51	84	7	-	135	23 250	78	46	11	-
Williamston town	666	30 585	197	433	36	-	415	21 771	234	172	9	-
Bamberg County	2 188	25 524	1 059	821	287	21	1 842	19 191	1 220	587	35	-
Bamberg CCD	955	27 435	421	362	162	10	850	18 241	585	236	29	-
Bamberg town	441	38 068	154	146	131	10	369	20 815	229	125	15	-
Denmark CCD	764	22 386	433	263	60	8	737	18 418	515	216	6	-
Denmark city	460	22 110	264	161	35	-	319	13 767	229	84	6	-
Ehrhardt CCD	285	26 250	128	113	41	3	150	26 058	64	86	-	-
Ehrhardt town	100	31 875	29	45	23	3	45	21 250	27	18	-	-
Olar CCD	184	26 786	77	83	24	-	105	21 917	56	49	-	-
Govan town	8	23 750	4	4	-	-	3	25 625	1	2	-	-
Olar town	19	41 250	5	6	8	-	21	11 771	18	3	-	-

Table 11. **Earnings in 1999 of Full-Time, Year-Round Workers, by Sex: 2000**—Con.

[Data based on a sample (except Tables 65-68). For information on confidentiality protection, coverage, sampling error, and nonsampling error, see Appendix G.
For location of definitions, see "How to Use This Census Report"]

State County County Subdivision Place	Male						Female					
			Earnings in 1999						Earnings in 1999			
	Workers with earnings	Median earnings in 1999 (dollars)	$1 to $24,999 or loss	$25,000 to $49,999	$50,000 to $99,999	$100,000 or more	Workers with earnings	Median earnings in 1999 (dollars)	$1 to $24,999 or loss	$25,000 to $49,999	$50,000 to $99,999	$100,000 or more
Barnwell County	3 852	31 161	1 386	1 633	742	91	2 832	21 904	1 703	900	211	18
Barnwell CCD	1 606	36 420	407	757	379	63	1 177	22 249	702	353	111	11
Barnwell city	853	35 039	261	343	202	47	638	21 912	393	152	82	11
Hilda town	76	28 125	27	39	9	1	34	20 000	27	5	2	-
Blackville CCD	664	25 119	330	217	112	5	516	20 763	345	147	24	-
Blackville town	389	25 150	193	131	65	-	337	20 742	220	100	17	-
Kline-Snelling CCD	640	28 676	255	268	102	15	489	21 736	281	169	32	7
Kline town	37	30 179	18	14	5	-	23	17 292	20	3	-	-
Snelling town	46	34 286	13	22	9	2	33	25 625	16	17	-	-
Williston CCD	942	28 367	394	391	149	8	650	22 083	375	231	44	-
Elko town	35	35 536	12	13	10	-	30	27 083	10	18	2	-
Williston town	415	27 829	161	177	70	7	382	21 635	238	116	28	-
Beaufort County	23 505	30 541	8 652	9 082	3 939	1 832	13 710	25 284	6 704	5 482	1 209	315
Beaufort-Port Royal CCD	9 666	25 364	4 699	3 861	978	128	5 017	21 834	3 052	1 647	301	17
Beaufort city (part)	3 149	22 259	1 815	949	292	93	1 352	23 488	728	515	98	11
Burton CDP	1 368	30 405	456	725	187	-	1 100	20 716	713	339	48	-
Laurel Bay CDP	1 458	28 512	456	856	140	6	652	21 452	429	198	25	-
Parris Island CDP	1 227	17 428	928	216	83	-	254	16 359	213	34	7	-
Port Royal town (part)	866	26 942	353	396	100	17	573	23 671	320	202	51	-
Shell Point CDP	585	25 920	273	246	66	-	339	23 490	184	126	29	-
Bluffton CCD	3 396	37 577	850	1 391	788	367	2 368	26 382	1 037	1 076	188	67
Bluffton town	303	35 139	96	166	38	3	198	24 444	103	87	8	-
Hilton Head Island town (part)	-	-	-	-	-	-	-	-	-	-	-	-
Hilton Head Island CCD	6 699	37 686	1 987	2 202	1 467	1 043	3 698	30 313	1 198	1 870	481	149
Hilton Head Island town (part)	6 593	37 262	1 969	2 192	1 451	981	3 686	30 271	1 198	1 870	481	137
St. Helena CCD	3 201	33 282	897	1 397	641	266	2 240	24 829	1 130	813	239	58
Beaufort city (part)	47	100 000+	-	14	8	25	13	17 321	7	6	-	-
Hilton Head Island town (part)	-	-	-	-	-	-	-	-	-	-	-	-
Port Royal town (part)	-	-	-	-	-	-	-	-	-	-	-	-
Sheldon CCD	543	26 727	219	231	65	28	387	18 102	287	76	-	24
Yemassee town (part)	4	23 750	4	-	-	-	10	15 833	10	-	-	-
Berkeley County	29 189	31 583	9 063	14 717	4 893	516	18 997	22 420	11 009	6 779	1 087	122
Bonneau CCD	1 552	33 143	428	811	282	31	985	22 205	603	341	41	-
Bonneau town	82	33 333	18	55	9	-	30	25 833	14	12	4	-
Cordesville CCD	627	26 956	247	267	113	-	488	21 791	328	129	11	20
Jamestown town	9	19 375	7	2	-	-	9	16 875	9	-	-	-
Cross CCD	851	30 760	267	528	50	6	665	18 701	461	184	13	7
Goose Creek-Hanahan CCD	21 200	31 698	6 589	10 780	3 479	352	13 132	23 042	7 321	4 947	777	87
Charleston city (part)	-	-	-	-	-	-	-	-	-	-	-	-
Goose Creek city (part)	6 794	31 965	2 140	3 293	1 217	144	3 531	23 754	1 921	1 309	270	31
Hanahan city	3 293	30 354	1 136	1 460	567	130	1 878	22 374	1 024	682	155	17
Ladson CDP (part)	2 259	32 053	597	1 302	343	17	1 732	24 496	893	774	58	7
Summerville town (part)	191	40 729	16	104	71	-	125	26 339	55	70	-	-
Moncks Corner CCD	3 245	32 585	956	1 555	661	73	2 400	21 689	1 491	744	165	-
Moncks Corner town	1 059	30 634	389	460	192	18	883	21 796	539	317	27	-
St. Stephen CCD	924	27 305	344	450	118	12	750	20 473	492	233	25	-
St. Stephen town	181	30 461	65	84	32	-	203	17 784	161	34	8	-
Wando CCD	790	32 033	232	326	190	42	577	23 844	313	201	55	8
Charleston city (part)	254	65 833	31	42	139	42	132	28 000	65	40	19	8
Calhoun County	2 665	31 431	872	1 286	409	98	2 040	22 267	1 215	699	108	18
Cameron CCD	437	32 243	153	184	81	19	300	23 523	163	98	30	9
Cameron town	85	33 542	17	44	18	6	48	20 417	31	15	2	-
Fort Motte-Lone Star CCD	194	33 333	68	72	43	11	129	24 250	69	60	-	-
St. Matthews CCD	979	29 591	359	455	124	41	808	21 238	535	235	32	6
St. Matthews town	289	29 760	96	128	51	14	303	21 311	203	83	14	3
Sandy Run-Staley CCD	1 055	32 328	292	575	161	27	803	22 996	448	306	46	3
Charleston County	56 678	32 681	17 799	22 758	11 868	4 253	41 872	25 530	20 180	16 369	4 393	930
Bear Swamp CCD	2 566	39 487	522	1 021	844	179	2 078	28 277	826	1 010	211	31
Charleston city (part)	1 784	46 250	247	697	681	159	1 387	31 368	437	744	175	31
Hollywood town (part)	-	-	-	-	-	-	-	-	-	-	-	-
North Charleston city (part)	-	-	-	-	-	-	-	-	-	-	-	-
Charleston-North Charleston CCD	28 577	27 931	11 626	12 007	3 780	1 164	21 511	22 498	12 139	7 478	1 534	360
Charleston city (part)	11 448	30 550	4 090	4 513	1 931	914	9 073	25 646	4 332	3 437	1 028	276
Goose Creek city (part)	-	-	-	-	-	-	-	-	-	-	-	-
Ladson CDP (part)	508	25 250	250	170	74	14	430	20 795	299	105	26	-
Lincolnville town	133	30 114	46	57	19	11	94	20 000	61	30	-	3
North Charleston city (part)	13 197	26 123	6 075	5 674	1 309	139	9 498	20 503	6 250	2 906	308	34
Summerville town (part)	7	13 750	7	-	-	-	-	-	-	-	-	-
Edisto Island CCD	170	30 278	71	57	42	-	190	21 364	111	52	-	27
James Island CCD	6 993	35 808	1 770	3 036	1 751	436	5 393	27 859	2 187	2 435	654	117
Charleston city (part)	2 421	38 358	503	1 003	738	177	1 919	29 397	687	888	286	58
Folly Beach city (part)	499	34 125	138	241	94	26	367	30 075	137	162	51	17
Johns Island CCD	2 117	31 090	798	832	357	130	1 561	24 240	817	520	181	43
Charleston city (part)	239	28 393	102	100	8	29	155	23 884	90	44	12	9
Folly Beach city (part)	-	-	-	-	-	-	-	-	-	-	-	-
Hollywood town (part)	-	-	-	-	-	-	-	-	-	-	-	-
Kiawah Island town	121	60 938	12	27	55	27	80	32 500	27	34	4	15
Seabrook Island town	133	50 446	28	36	56	13	128	40 000	17	60	44	7
McClellanville CCD	751	32 247	211	391	106	43	610	23 083	328	235	38	9
Awendaw town (part)	170	31 161	54	83	28	5	145	21 422	85	53	4	3
McClellanville town	97	36 750	21	51	17	8	49	25 781	22	20	7	-
Mount Pleasant town (part)	-	-	-	-	-	-	-	-	-	-	-	-
Mount Pleasant CCD	13 199	50 469	2 025	4 414	4 578	2 182	8 727	31 500	2 686	4 113	1 644	284
Awendaw town (part)	12	100 000+	-	-	-	12	-	-	-	-	-	-
Charleston city (part)	-	-	-	-	-	-	-	-	-	-	-	-
Isle of Palms city	994	60 640	124	260	345	265	620	37 500	154	284	136	46
Mount Pleasant town (part)	10 804	50 673	1 569	3 646	3 846	1 743	7 213	31 640	2 107	3 513	1 393	200
Sullivan's Island town	428	58 571	50	127	126	125	250	41 029	55	100	65	30
Ravenel CCD	2 002	30 559	687	868	344	103	1 505	21 612	916	439	114	36
Hollywood town (part)	587	29 306	225	233	85	44	496	20 115	336	117	34	9
Meggett town	249	36 563	60	120	52	17	167	26 375	78	65	19	5
Ravenel town	329	33 009	95	169	52	13	283	21 306	176	90	17	-

Table 11. **Earnings in 1999 of Full-Time, Year-Round Workers, by Sex: 2000**—Con.

[Data based on a sample (except Tables 65-68). For information on confidentiality protection, coverage, sampling error, and nonsampling error, see Appendix G.
For location of definitions, see "How to Use This Census Report"]

State County County Subdivision Place	Male						Female					
			Earnings in 1999						Earnings in 1999			
	Workers with earnings	Median earnings in 1999 (dollars)	$1 to $24,999 or loss	$25,000 to $49,999	$50,000 to $99,999	$100,000 or more	Workers with earnings	Median earnings in 1999 (dollars)	$1 to $24,999 or loss	$25,000 to $49,999	$50,000 to $99,999	$100,000 or more
Charleston County—Con.												
Wadmalaw Island CCD	303	36 420	89	132	66	16	297	21 588	170	87	17	23
Charleston city (part)	-	-	-	-	-	-	-	-	-	-	-	-
Rockville town	31	45 208	5	19	2	5	10	33 750	2	8	-	-
Cherokee County	9 965	30 984	3 259	5 190	1 361	155	6 787	21 298	4 529	1 955	247	56
Blacksburg CCD	1 746	30 833	601	862	256	27	1 210	20 551	875	285	47	3
Blacksburg town	335	27 384	116	186	29	4	274	21 207	186	83	5	-
Smyrna town (part)	-	-	-	-	-	-	-	-	-	-	-	-
Gaffney CCD	6 274	30 844	2 064	3 254	850	106	4 348	21 521	2 848	1 294	162	44
East Gaffney CDP	561	26 156	256	262	43	-	434	21 009	345	89	-	-
Gaffney city	2 243	30 145	899	955	314	75	1 589	22 167	1 006	473	74	36
Macedonia CCD	1 260	31 164	410	676	159	15	800	22 356	458	318	15	9
Chesnee city (part)	-	-	-	-	-	-	-	-	-	-	-	-
Saratt CCD	685	32 699	184	398	96	7	429	20 522	348	58	23	-
Chester County	5 938	30 329	2 040	3 031	791	76	4 531	21 570	2 888	1 488	144	11
Chester CCD	3 068	29 615	1 107	1 512	397	52	2 522	21 226	1 703	752	61	6
Chester city	859	27 321	345	442	46	26	862	20 802	607	238	17	-
Eureka Mill CDP	285	28 821	111	153	21	-	220	20 385	156	58	6	-
Gayle Mill CDP	171	24 539	89	70	12	-	88	12 368	72	16	-	-
Lowrys town	30	46 667	2	17	11	-	34	21 250	25	9	-	-
Chester West CCD	644	30 230	220	355	69	-	420	25 104	206	188	26	-
Great Falls CCD	797	29 867	260	428	105	4	596	21 844	381	186	29	-
Great Falls town	345	27 336	137	174	30	4	275	22 070	161	95	19	-
Landsford CCD	1 031	31 230	335	517	159	20	732	22 232	442	265	20	5
Fort Lawn town	178	30 882	64	87	26	1	113	20 813	79	27	7	-
Richburg CCD	398	35 139	118	219	61	-	261	21 975	156	97	8	-
Richburg town	53	35 893	8	35	10	-	35	18 295	27	7	1	-
Chesterfield County	7 663	30 205	2 691	3 793	1 045	134	5 111	20 955	3 452	1 554	79	26
Cheraw CCD	2 336	31 640	695	1 222	371	48	1 677	21 477	1 064	570	35	8
Cheraw town	613	27 405	243	243	108	19	643	22 003	376	249	10	8
Chesterfield CCD	1 402	31 035	473	679	216	34	979	21 670	625	337	11	6
Chesterfield town	207	31 488	61	100	35	11	144	20 625	92	50	2	-
Ruby town (part)	18	18 500	15	3	-	-	14	18 750	10	2	2	-
Jefferson CCD	498	26 964	216	238	42	2	369	18 427	264	92	8	5
Jefferson town	104	25 417	51	43	8	2	77	18 021	59	15	3	-
McBee CCD	441	30 313	136	262	41	2	193	25 043	96	97	-	-
McBee town	110	28 667	38	62	10	-	66	21 500	44	22	-	-
Mount Croghan CCD	501	27 969	209	227	54	11	293	19 676	247	46	-	-
Mount Croghan town	28	30 625	9	19	-	-	19	17 361	17	2	-	-
Ruby town (part)	49	35 313	20	17	12	-	35	16 806	27	8	-	-
Pageland CCD	1 680	28 523	678	784	192	26	1 162	20 188	827	313	22	-
Pageland town	473	24 826	239	157	62	15	298	18 452	212	82	4	-
Patrick CCD	805	30 647	284	381	129	11	438	20 795	329	99	3	7
Patrick town	81	24 583	43	28	10	-	28	31 429	10	18	-	-
Clarendon County	4 580	28 459	1 690	2 144	596	150	3 488	20 011	2 387	901	174	26
Alcolu CCD	408	26 343	175	158	71	4	275	18 843	193	55	27	-
Manning CCD	1 662	29 688	572	740	235	115	1 326	18 877	940	313	61	12
Manning city	509	26 135	225	234	35	15	425	19 086	294	125	6	-
Manning East CCD	408	32 419	152	174	82	-	325	17 386	239	74	12	-
Paxville CCD	430	29 926	151	253	26	-	275	20 559	192	78	-	5
Paxville town	53	26 094	23	24	6	-	15	22 917	10	5	-	-
Sardinia CCD	352	26 534	149	152	46	5	256	20 625	176	49	31	-
Summerton CCD	756	28 750	268	373	95	20	674	21 470	420	213	32	9
Summerton town	166	34 500	46	84	34	2	131	18 906	88	40	3	-
Turbeville CCD	564	27 269	223	294	41	6	357	20 653	227	119	11	-
Turbeville town	94	26 167	40	44	10	-	69	20 288	52	13	4	-
Colleton County	6 349	28 518	2 454	2 971	784	140	4 313	19 228	3 047	1 073	179	14
Cottageville CCD	1 026	27 740	410	450	146	20	634	19 315	442	179	13	-
Cottageville town	141	29 886	42	70	25	4	99	22 019	60	35	4	-
Green Pond CCD	445	31 875	112	228	76	29	263	19 698	179	60	18	6
Edisto Beach town	117	47 188	25	38	34	20	66	29 500	23	25	12	6
Hendersonville CCD	959	26 008	442	403	114	-	672	17 010	536	131	5	-
Walterboro city (part)	35	16 094	22	13	-	-	66	12 250	52	9	5	-
Lodge CCD	329	26 509	147	137	34	11	159	24 438	84	75	-	-
Lodge town	18	33 750	5	11	2	-	15	29 063	3	12	-	-
Smoaks CCD	244	30 147	102	121	21	-	150	17 895	106	38	6	-
Smoaks town	21	38 438	2	15	4	-	15	27 750	7	8	-	-
Williams town	25	24 821	13	6	6	-	7	25 625	3	4	-	-
Walterboro CCD	3 346	29 315	1 241	1 632	393	80	2 435	19 424	1 700	590	137	8
Walterboro city (part)	637	29 506	248	287	67	35	452	19 968	278	136	30	8
Darlington County	11 530	30 947	3 864	5 132	2 068	466	9 210	20 998	5 868	2 863	391	88
Darlington CCD	4 289	29 468	1 542	2 090	530	127	3 816	19 667	2 464	1 096	202	54
Darlington city	852	28 110	330	374	105	43	974	20 206	616	248	105	5
Hartsville CCD	3 029	34 497	841	1 229	753	206	2 355	21 722	1 516	757	66	16
Hartsville city (part)	1 030	42 295	243	323	306	158	839	22 490	495	320	24	-
Lake Swamp CCD	864	26 918	376	370	95	23	647	21 592	425	203	19	-
Lamar CCD	562	26 897	237	227	90	8	467	21 602	300	149	13	5
Lamar town	118	29 000	37	64	14	3	118	26 250	54	51	13	-
North Hartsville CCD	2 093	36 414	534	972	497	90	1 439	22 206	799	558	69	13
Hartsville city (part)	-	-	-	-	-	-	6	38 750	-	6	-	-
North Hartsville CDP	627	43 967	162	215	206	44	381	25 186	187	155	26	13
Society Hill CCD	693	25 710	334	244	103	12	486	18 949	364	100	22	-
Society Hill town	163	25 662	77	67	16	3	81	18 516	67	14	-	-
Dillon County	4 853	26 908	2 090	2 171	474	118	3 899	18 007	2 942	831	97	29
Dillon CCD	1 562	26 544	697	648	173	44	1 241	17 819	932	267	34	8
Dillon city	1 008	26 897	438	418	111	41	736	19 031	507	187	34	8
Hamer CCD	879	27 258	351	435	74	19	703	18 094	556	137	-	10
Lake View CCD	720	26 667	316	335	52	17	568	19 500	413	126	21	8
Lake View town	104	29 286	43	46	12	3	84	20 625	50	18	10	6

Table 11. **Earnings in 1999 of Full-Time, Year-Round Workers, by Sex: 2000**—Con.

[Data based on a sample (except Tables 65-68). For information on confidentiality protection, coverage, sampling error, and nonsampling error, see Appendix G.
For location of definitions, see "How to Use This Census Report"]

State County County Subdivision Place	Male						Female					
			Earnings in 1999						Earnings in 1999			
	Workers with earnings	Median earnings in 1999 (dollars)	$1 to $24,999 or loss	$25,000 to $49,999	$50,000 to $99,999	$100,000 or more	Workers with earnings	Median earnings in 1999 (dollars)	$1 to $24,999 or loss	$25,000 to $49,999	$50,000 to $99,999	$100,000 or more
Dillon County—Con.												
Latta CCD	1 119	27 369	478	489	114	38	952	18 750	697	217	35	3
Latta town	220	30 714	90	85	30	15	191	19 583	129	51	11	-
Little Rock CCD	573	26 750	248	264	61	-	435	16 574	344	84	7	-
Dorchester County	19 296	35 423	4 859	9 303	4 467	667	13 122	24 405	6 812	5 482	767	61
Harleyville CCD	887	29 699	284	462	136	5	664	20 546	426	216	14	8
Harleyville town	111	33 083	28	62	16	5	50	21 875	26	20	4	-
Reevesville CCD	431	31 219	133	211	78	9	326	17 868	264	49	13	-
Reevesville town (part)	41	31 875	14	15	12	-	28	30 357	10	15	3	-
Ridgeville CCD	837	31 446	285	418	129	5	588	22 733	333	228	25	2
Ridgeville town	134	22 500	70	53	9	2	85	22 404	47	32	4	2
St. George CCD	798	28 421	346	336	90	26	522	19 712	328	165	24	5
Reevesville town (part)	-	-	-	-	-	-	-	-	-	-	-	-
St. George town	309	27 639	132	147	24	6	195	19 957	138	40	12	5
Summerville CCD	16 343	36 522	3 811	7 876	4 034	622	11 022	25 132	5 461	4 824	691	46
North Charleston city (part)	746	47 794	97	306	262	81	556	29 872	216	277	63	-
Summerville town (part)	5 479	36 743	1 155	2 600	1 457	267	3 673	25 495	1 771	1 620	282	-
Edgefield County	4 100	32 748	1 229	1 938	781	152	2 829	23 331	1 566	1 045	198	20
Edgefield CCD	1 040	28 636	385	476	135	44	867	23 339	484	308	68	7
Edgefield town	363	25 478	175	150	33	5	344	23 462	188	137	16	3
Johnston CCD	724	27 656	305	292	115	12	524	22 125	338	165	21	-
Johnston town	348	25 521	169	124	55	-	265	19 572	199	62	4	-
Pleasant Lane CCD	130	27 361	48	61	13	8	141	24 844	71	62	-	8
Stevens Creek CCD	1 612	39 452	275	852	414	71	924	25 050	460	386	78	-
Murphys Estates CDP	217	38 750	31	131	55	-	127	15 450	98	29	-	-
North Augusta city (part)	18	31 667	5	6	7	-	5	51 250	-	-	5	-
Trenton CCD	594	28 512	216	257	104	17	373	22 716	213	124	31	5
Trenton town	63	31 875	20	25	18	-	41	29 583	16	23	-	2
Fairfield County	4 067	29 033	1 551	1 867	535	114	3 296	21 197	2 057	1 080	151	8
Monticello-Salem CCD	290	25 000	145	124	21	-	354	19 851	243	105	6	-
Ridgeway CCD	1 009	31 643	346	451	171	41	843	23 177	439	352	52	-
Blythewood town (part)	-	-	-	-	-	-	-	-	-	-	-	-
Ridgeway town	50	35 833	7	32	11	-	39	25 469	18	19	2	-
Winnsboro North CCD	819	27 772	341	373	62	43	569	22 027	329	210	22	8
Winnsboro town (part)	-	-	-	-	-	-	-	-	-	-	-	-
Winnsboro South CCD	1 949	28 548	719	919	281	30	1 530	20 384	1 046	413	71	-
Winnsboro town (part)	531	29 275	191	232	89	19	435	18 925	338	90	7	-
Winnsboro Mills CDP	374	25 305	182	160	32	-	365	19 597	237	101	27	-
Florence County	22 220	32 065	7 083	9 911	4 082	1 144	16 976	21 906	10 037	5 730	1 021	188
Coward CCD	570	28 813	202	304	52	12	428	18 587	292	136	-	-
Coward town	113	28 977	41	66	6	-	77	17 039	54	23	-	-
Danwood CCD	2 393	32 802	709	975	564	145	1 763	21 054	1 116	568	68	11
Florence city (part)	20	22 500	10	10	-	-	20	100 000+	-	9	-	11
Florence CCD	11 602	35 741	3 327	5 095	2 347	833	8 828	24 345	4 556	3 433	732	107
Florence city (part)	4 840	35 775	1 355	2 059	1 028	398	3 875	23 640	2 049	1 411	358	57
Quinby town	196	33 125	61	75	52	8	128	25 417	62	45	20	1
Johnsonville CCD	1 102	28 370	387	537	148	30	751	20 621	524	189	32	6
Johnsonville city	286	30 109	113	125	38	10	206	19 500	149	46	9	2
Lake City-Scranton CCD	1 978	26 931	775	867	296	40	1 555	18 481	1 138	363	30	24
Lake City city	788	26 316	334	293	137	24	665	19 679	464	170	12	19
Scranton town	144	25 600	66	72	6	-	82	19 118	55	23	4	-
Olanta CCD	687	30 074	245	329	113	-	520	20 167	373	133	12	2
Olanta town	63	28 438	23	29	11	-	57	17 361	42	13	-	2
Pamplico CCD	2 817	30 417	1 040	1 306	392	79	2 249	21 726	1 411	709	102	27
Florence city (part)	98	29 904	13	60	25	-	80	16 983	57	23	-	-
Pamplico town	162	27 000	77	56	26	3	115	24 028	61	49	5	-
Sardis CCD	511	30 513	140	277	94	-	361	20 888	248	95	11	7
Timmonsville town (part)	-	-	-	-	-	-	-	-	-	-	-	-
Timmonsville CCD	560	26 528	258	221	76	5	521	17 853	379	104	34	4
Timmonsville town (part)	294	23 500	165	108	16	5	327	16 588	240	61	22	4
Georgetown County	9 034	31 110	3 068	3 687	1 773	506	6 805	20 910	4 328	1 983	379	115
Andrews CCD	1 142	30 564	402	508	213	19	849	18 683	610	221	10	8
Andrews town (part)	332	24 565	170	118	38	6	266	17 431	196	65	5	-
Georgetown CCD	3 383	29 810	1 296	1 435	547	105	2 438	19 979	1 662	678	98	-
Georgetown city	1 274	27 545	523	579	159	13	1 072	19 000	741	294	37	-
Plantersville CCD	431	27 254	165	183	83	-	429	16 976	359	66	4	-
Pleasant Hill-Folly Grove CCD	629	29 650	230	308	91	-	518	18 869	416	90	12	-
Sampit-Santee CCD	626	29 207	256	272	93	5	498	16 847	385	81	10	22
Waccamaw CCD	2 823	37 872	719	981	746	377	2 073	27 237	896	847	245	85
Murrells Inlet CDP	1 028	30 562	333	427	207	61	790	26 178	354	345	61	30
Pawleys Island town	30	28 750	10	10	8	2	16	27 500	8	4	4	-
Greenville County	79 256	37 313	18 685	34 932	19 543	6 096	52 024	26 034	24 021	22 929	4 472	602
Fountain Inn CCD	2 125	35 606	514	1 011	538	62	1 394	24 043	741	532	113	8
Fountain Inn city (part)	967	35 234	237	511	201	18	788	23 958	414	344	22	8
Greenville CCD	46 740	37 077	11 963	19 237	11 351	4 189	31 377	25 977	14 537	13 560	2 867	413
Berea CDP	2 675	29 137	1 029	1 248	365	33	1 944	21 849	1 166	699	71	8
City View CDP	121	25 847	50	71	-	-	142	18 824	99	43	-	-
Dunean CDP	808	25 332	391	345	72	-	552	21 651	362	169	13	8
Five Forks CDP	2 104	65 458	134	521	904	545	977	31 529	254	541	153	29
Gantt CDP	2 345	31 184	673	1 191	259	222	1 938	22 028	1 195	631	82	30
Golden Grove CDP (part)	30	40 278	8	15	7	-	13	24 821	7	-	6	-
Greenville city	10 294	35 111	3 183	3 908	2 227	976	7 823	25 339	3 824	3 000	882	117
Greer city (part)	-	-	-	-	-	-	-	-	-	-	-	-
Judson CDP	415	22 021	262	116	21	16	308	21 333	225	83	-	-
Mauldin city (part)	3 724	41 047	533	1 790	1 161	240	2 516	29 985	841	1 434	236	5
Parker CDP	1 899	26 691	779	978	142	-	1 188	20 143	802	363	23	-
Sans Souci CDP	1 477	26 720	636	724	105	12	1 018	21 010	645	344	16	13
Taylors CDP (part)	1 888	41 265	448	720	562	158	1 401	30 179	460	757	184	-
Travelers Rest city (part)	117	40 893	19	70	23	5	47	30 313	23	20	4	-
Wade Hampton CDP	4 318	40 528	1 003	1 740	1 149	426	2 718	27 613	1 060	1 333	301	24
Welcome CDP	1 152	31 086	357	598	182	15	851	22 368	497	329	17	8

Table 11. **Earnings in 1999 of Full-Time, Year-Round Workers, by Sex: 2000**—Con.

[Data based on a sample (except Tables 65-68). For information on confidentiality protection, coverage, sampling error, and nonsampling error, see Appendix G.
For location of definitions, see "How to Use This Census Report"]

State County County Subdivision Place	Male						Female					
			Earnings in 1999						Earnings in 1999			
	Workers with earnings	Median earnings in 1999 (dollars)	$1 to $24,999 or loss	$25,000 to $49,999	$50,000 to $99,999	$100,000 or more	Workers with earnings	Median earnings in 1999 (dollars)	$1 to $24,999 or loss	$25,000 to $49,999	$50,000 to $99,999	$100,000 or more
Greenville County—Con.												
Greer CCD	3 175	36 048	742	1 614	687	132	2 083	24 567	1 064	857	156	6
Greer city (part)	1 884	35 225	463	970	376	75	1 290	23 235	705	464	121	-
Highland CCD	2 316	31 649	721	1 096	377	122	1 416	23 201	803	574	39	-
Piedmont CCD	2 919	32 235	784	1 691	414	30	2 066	24 698	1 048	918	100	-
Golden Grove CDP (part)	492	32 036	99	289	96	8	437	24 375	227	176	34	-
Piedmont CDP (part)	353	31 050	130	189	34	-	154	19 451	112	42	-	-
Simpsonville CCD	8 272	44 479	949	3 783	2 874	666	5 270	30 028	1 907	2 689	598	76
Fountain Inn city (part)	-	-	-	-	-	-	-	-	-	-	-	-
Mauldin city (part)	-	-	-	-	-	-	-	-	-	-	-	-
Simpsonville city	3 421	38 680	472	1 825	980	144	2 189	26 394	993	1 058	123	15
Slater CCD	1 069	29 963	364	566	116	23	662	23 382	353	278	24	7
Slater-Marietta CDP	395	26 950	178	191	26	-	306	23 603	172	125	9	-
Taylors CCD	6 829	44 816	1 078	2 789	2 225	737	4 389	27 263	1 788	2 125	412	64
Greer city (part)	247	37 569	38	139	51	19	190	24 597	100	80	10	-
Taylors CDP (part)	2 269	38 324	513	1 134	556	66	1 693	26 343	767	855	55	16
Tigerville CCD	1 474	33 750	365	816	260	33	561	21 943	333	202	26	-
Travelers Rest CCD	2 684	32 102	743	1 457	421	63	1 790	23 687	947	705	130	8
Travelers Rest city (part)	713	29 627	255	392	66	-	458	22 177	256	167	35	-
Woodville CCD	1 653	31 186	462	872	280	39	1 016	25 357	500	489	7	20
Greenwood County	11 648	30 759	3 795	5 453	1 919	481	8 914	23 820	4 803	3 632	445	34
Greenwood CCD	8 026	31 500	2 544	3 613	1 424	445	6 138	23 782	3 299	2 474	334	31
Coronaca CDP	52	42 000	-	41	11	-	35	18 882	26	9	-	-
Greenwood city	3 126	26 477	1 407	1 375	266	78	2 642	21 476	1 634	902	87	19
Promised Land CDP	35	22 431	18	11	6	-	82	25 000	41	33	8	-
Kirksey CCD	506	27 240	184	276	41	5	316	25 500	151	146	19	-
Ninety Six CCD	1 138	30 779	343	634	155	6	954	23 929	513	408	30	3
Ninety Six town	290	30 978	93	165	32	-	243	25 034	121	119	-	3
Troy CCD	414	27 941	171	166	66	11	306	23 712	170	136	-	-
Bradley CDP	9	21 875	6	3	-	-	32	26 786	11	21	-	-
Troy town	27	26 875	12	15	-	-	8	21 250	5	3	-	-
Ware Shoals-Hodges CCD	1 564	29 179	553	764	233	14	1 200	23 438	670	468	62	-
Cokesbury CDP	37	16 927	30	7	-	-	52	30 625	12	32	8	-
Hodges town	29	32 083	6	17	6	-	13	33 125	6	7	-	-
Ware Shoals town (part)	284	29 766	82	151	51	-	202	19 632	129	66	7	-
Hampton County	3 176	29 440	1 208	1 459	437	72	2 260	20 418	1 485	698	63	14
Brunson CCD	181	29 625	66	95	20	-	109	21 250	67	39	3	-
Brunson town	108	30 833	36	58	14	-	61	21 042	36	24	1	-
Estill CCD	913	28 924	348	433	114	18	627	19 591	424	181	20	2
Estill town	358	25 526	171	141	35	11	246	17 273	173	66	7	-
Gifford town	39	20 250	24	15	-	-	32	16 364	30	2	-	-
Luray town	14	31 250	4	7	3	-	6	9 375	6	-	-	-
Furman-Scotia CCD	284	26 974	127	131	23	3	208	19 400	152	49	7	-
Furman town	37	25 795	15	19	3	-	27	17 292	24	3	-	-
Scotia town	38	22 250	24	14	-	-	31	22 917	18	13	-	-
Hampton-Varnville CCD	1 433	30 687	522	626	237	48	1 030	21 116	651	336	33	10
Hampton town	468	31 625	173	166	105	24	345	21 250	218	119	6	2
Varnville town	299	33 750	80	151	60	8	221	23 920	120	85	16	-
Yemassee CCD	365	28 375	145	174	43	3	286	19 531	191	93	-	2
Yemassee town (part)	104	32 500	32	57	12	3	74	20 000	53	19	-	2
Horry County	37 902	27 663	15 668	15 074	5 610	1 550	28 009	21 676	16 771	9 479	1 499	260
Aynor CCD	1 763	27 251	696	860	165	42	1 415	20 170	952	394	50	19
Aynor town	73	30 781	21	44	8	-	52	22 500	28	16	6	2
Conway CCD	6 501	26 216	2 945	2 566	841	149	4 839	20 285	3 228	1 424	155	32
Bucksport CDP	108	31 618	23	59	26	-	150	19 186	138	12	-	-
Conway city (part)	1 752	27 130	686	691	303	72	1 444	21 550	863	504	63	14
Conway East CCD	6 147	28 369	2 517	2 573	903	154	4 461	21 670	2 660	1 579	190	32
Conway city (part)	75	11 685	72	3	-	-	40	12 083	40	-	-	-
Forestbrook CDP	627	27 061	283	206	124	14	528	23 164	311	193	8	16
North Myrtle Beach city (part)	-	-	-	-	-	-	-	-	-	-	-	-
Red Hill CDP	1 867	30 123	691	779	289	108	1 407	21 750	819	529	49	10
Socastee CDP (part)	596	28 421	257	260	79	-	490	20 506	316	163	5	6
Floyds CCD	526	25 698	251	193	76	6	395	20 096	268	110	17	-
Little River CCD	4 892	30 773	1 965	1 665	963	299	3 462	21 557	2 016	1 071	334	41
Atlantic Beach town	81	16 477	69	8	4	-	52	17 000	41	9	2	-
Briarcliffe Acres town	85	100 000+	9	7	26	43	23	29 688	8	7	8	-
Little River CDP	1 148	36 086	320	467	274	87	854	22 348	456	244	143	11
North Myrtle Beach city (part)	2 254	30 189	928	746	452	128	1 438	22 119	819	502	104	13
Longs CCD	1 038	27 184	436	469	111	22	728	20 668	474	224	26	4
Loris CCD	2 351	25 665	1 085	918	304	44	1 855	18 271	1 364	403	88	-
Loris city	295	25 750	140	114	34	7	207	17 180	155	41	11	-
Myrtle Beach CCD	14 684	28 865	5 773	5 830	2 247	834	10 854	23 662	5 809	4 274	639	132
Garden City CDP	1 489	27 683	578	633	198	80	1 161	22 904	666	418	59	18
Myrtle Beach city	4 705	26 039	2 212	1 701	505	287	3 385	22 473	1 960	1 248	166	11
North Myrtle Beach city (part)	-	-	-	-	-	-	-	-	-	-	-	-
Socastee CDP (part)	2 615	29 016	972	1 192	397	54	1 938	22 266	1 091	776	54	17
Surfside Beach town	954	31 864	265	449	158	82	787	24 966	394	341	52	-
Jasper County	3 585	29 407	1 473	1 511	530	71	2 324	21 055	1 440	727	138	19
Grays-Tillman CCD	985	28 433	380	455	126	24	672	21 308	401	212	59	-
Hardeeville CCD	1 266	31 064	498	474	252	42	699	21 573	439	221	37	2
Hardeeville city	322	25 417	159	126	35	2	156	20 781	97	55	2	2
Ridgeland CCD	1 334	28 480	595	582	152	5	953	20 647	600	294	42	17
Ridgeland town	270	21 900	154	96	17	3	134	20 938	82	48	4	-
Kershaw County	10 264	32 246	3 043	5 130	1 774	317	7 319	22 714	4 187	2 750	344	38
Bethune CCD	385	29 449	147	186	44	8	320	20 985	205	105	10	-
Bethune town	45	37 250	6	32	7	-	57	26 406	24	30	3	-
Boykin CCD	545	27 276	237	207	82	19	379	19 583	267	94	18	-
Camden CCD	2 885	32 100	984	1 267	513	121	2 213	23 499	1 208	899	89	17
Camden city	1 031	37 342	265	429	250	87	771	26 693	353	353	48	17
Camden Northeast CCD	784	29 776	271	411	86	16	480	20 469	291	182	7	-
Elgin CCD	4 607	35 145	1 091	2 495	899	122	3 243	23 870	1 734	1 281	212	16
Elgin town	177	37 417	31	96	44	6	109	25 288	53	48	8	-

Table 11. **Earnings in 1999 of Full-Time, Year-Round Workers, by Sex: 2000**—Con.

[Data based on a sample (except Tables 65-68). For information on confidentiality protection, coverage, sampling error, and nonsampling error, see Appendix G.
For location of definitions, see "How to Use This Census Report"]

State County County Subdivision Place	Male						Female					
			Earnings in 1999						Earnings in 1999			
	Workers with earnings	Median earnings in 1999 (dollars)	$1 to $24,999 or loss	$25,000 to $49,999	$50,000 to $99,999	$100,000 or more	Workers with earnings	Median earnings in 1999 (dollars)	$1 to $24,999 or loss	$25,000 to $49,999	$50,000 to $99,999	$100,000 or more
Kershaw County—Con.												
Elgin CCD—Con.												
Lugoff CDP	1 334	37 924	329	631	302	72	933	26 875	390	452	82	9
Mount Pisgah CCD	542	29 279	196	287	59	-	313	20 635	239	66	8	-
Westville CCD	516	35 294	117	277	91	31	371	20 302	243	123	-	5
Lancaster County	11 811	30 176	3 902	6 030	1 704	175	8 779	22 238	5 139	3 242	350	48
Heath Springs CCD	1 007	28 488	325	542	129	11	772	22 236	485	281	6	-
Heath Springs town	137	26 458	65	72	-	-	88	20 463	72	16	-	-
Kershaw CCD	1 333	29 264	468	662	191	12	833	21 777	499	304	30	-
Kershaw town	243	30 987	68	127	48	-	192	21 827	114	70	8	-
Lancaster CCD	7 216	29 933	2 476	3 572	1 043	125	5 754	22 155	3 381	2 128	217	28
Elgin CDP	510	35 893	134	252	124	-	390	21 512	228	152	10	-
Irwin CDP	295	28 750	101	144	50	-	226	22 167	131	95	-	-
Lancaster city	1 283	27 090	537	496	213	37	1 082	22 382	592	373	89	28
Lancaster Mill CDP	245	22 674	156	79	10	-	231	18 160	162	69	-	-
Springdale CDP	543	26 379	218	299	19	7	385	20 417	257	128	-	-
Tradesville CCD	713	27 879	269	376	68	-	471	21 327	279	166	17	9
Van Wyck CCD	1 542	33 021	364	878	273	27	949	24 359	495	363	80	11
Laurens County	13 056	30 402	4 371	6 799	1 691	195	9 554	21 684	6 061	3 111	344	38
Clinton CCD	2 348	30 136	833	1 108	356	51	1 976	20 679	1 315	598	58	5
Clinton city	998	27 409	446	386	127	39	769	20 821	516	215	33	5
Cross Hill CCD	1 086	30 955	338	583	154	11	855	20 735	576	237	42	-
Cross Hill town	117	25 288	57	55	5	-	90	18 846	68	19	3	-
Mountville CDP	23	38 750	-	19	4	-	6	31 250	-	6	-	-
Waterloo town	51	24 063	27	24	-	-	29	18 750	24	3	2	-
Gray Court CCD	3 615	31 250	1 151	1 937	475	52	2 338	22 190	1 450	814	55	19
Fountain Inn city (part)	248	26 818	100	108	40	-	169	25 491	79	82	-	8
Gray Court town	180	22 639	107	58	8	7	143	19 648	118	23	2	-
Joanna CCD	441	30 750	113	255	73	-	366	22 240	237	124	5	-
Joanna CDP	283	27 271	87	162	34	-	230	19 338	186	39	5	-
Laurens CCD	4 094	29 819	1 475	2 048	490	81	3 115	21 526	2 019	934	154	8
Laurens city	1 558	28 149	623	764	165	6	1 280	21 883	776	411	93	-
Watts Mills CDP	245	26 473	106	139	-	-	204	15 833	152	43	9	-
Princeton CCD	1 472	30 130	461	868	143	-	904	24 651	464	404	30	6
Princeton CDP	26	43 750	-	26	-	-	10	31 250	-	10	-	-
Ware Shoals town (part)	-	-	-	-	-	-	-	-	-	-	-	-
Lee County	3 101	26 512	1 406	1 322	309	64	2 388	18 993	1 696	522	116	54
Ashwood CCD	635	28 590	264	315	47	9	505	20 897	350	133	13	9
Bishopville CCD	1 615	26 432	721	714	151	29	1 223	19 463	837	278	87	21
Bishopville city	435	31 005	153	194	72	16	435	18 635	300	116	11	8
Lynchburg CCD	365	21 792	208	104	40	13	311	16 411	261	37	7	6
Lynchburg town	117	22 125	68	29	20	-	72	19 318	45	20	7	-
St. Charles CCD	220	23 500	113	54	40	13	197	17 216	137	37	5	18
Stokes Bridge-Cypress CCD	266	29 500	100	135	31	-	152	17 283	111	37	4	-
Lexington County	48 154	36 435	12 251	21 869	11 650	2 384	32 943	26 387	14 705	15 098	2 891	249
Batesburg-Leesville CCD	1 662	30 709	650	686	286	40	1 258	22 081	737	486	35	-
Batesburg-Leesville town (part)	823	34 509	267	363	166	27	683	22 405	387	268	28	-
Chapin CCD	2 254	51 262	371	702	955	226	1 415	31 019	478	707	194	36
Chapin town	140	40 455	32	60	44	4	113	28 125	53	49	7	4
Gilbert CCD	3 876	35 047	1 033	1 781	931	131	2 324	24 382	1 232	949	112	31
Gilbert town	135	35 707	31	80	21	3	62	25 000	31	29	2	-
Summit town	54	27 500	20	24	10	-	22	20 000	13	9	-	-
Irmo CCD	8 312	45 918	1 206	3 411	2 925	770	6 038	31 010	2 046	3 072	855	65
Columbia city (part)	95	45 804	10	47	29	9	99	28 011	45	54	-	-
Irmo town (part)	1 024	45 489	127	443	360	94	708	31 215	169	424	115	-
Seven Oaks CDP	3 559	37 508	754	1 729	950	126	2 968	27 940	1 255	1 477	236	-
Lexington CCD	13 637	40 561	2 403	6 559	3 836	839	8 845	27 658	3 269	4 587	943	46
Cayce city (part)	16	40 682	-	16	-	-	20	21 786	14	6	-	-
Lexington town	2 215	44 883	438	862	767	148	1 284	29 020	443	718	104	19
Oak Grove CDP (part)	952	32 367	193	565	187	7	706	26 509	286	373	47	-
Red Bank CDP	2 017	36 347	481	1 104	367	65	1 479	26 016	657	766	56	-
Springdale town (part)	-	-	-	-	-	-	-	-	-	-	-	-
Pelion CCD	3 776	29 073	1 333	1 881	474	88	2 311	22 612	1 337	888	76	10
Pelion town	117	31 696	35	62	18	2	74	25 769	33	37	4	-
Swansea CCD	2 718	28 038	1 093	1 362	236	27	1 786	21 600	1 148	562	64	12
Gaston town (part)	164	26 184	73	80	11	-	112	21 932	82	28	2	-
Swansea town	96	33 000	37	43	16	-	81	24 583	41	40	-	-
West Columbia-Cayce CCD	11 919	31 068	4 162	5 487	2 007	263	8 966	25 074	4 458	3 847	612	49
Cayce city (part)	2 282	30 223	822	1 025	397	38	1 789	24 498	917	707	165	-
Gaston town (part)	82	33 333	29	40	13	-	67	21 125	42	23	2	-
Oak Grove CDP (part)	937	30 344	356	452	129	-	838	25 101	415	386	37	-
Pine Ridge town	365	35 243	96	187	71	11	222	28 846	87	110	25	-
South Congaree town	468	30 606	164	259	38	7	358	21 866	210	131	17	-
Springdale town (part)	615	40 531	133	288	184	10	465	26 658	202	220	36	7
West Columbia city	2 615	30 033	966	1 124	476	49	2 069	24 637	1 055	885	111	18
McCormick County	1 304	28 824	478	636	161	29	902	21 587	537	321	30	14
McCormick CCD	702	26 731	297	324	70	11	499	21 280	292	183	17	7
McCormick town	197	26 027	87	85	18	7	166	20 263	112	52	2	-
Mount Carmel CCD	259	32 104	69	126	46	18	148	23 750	74	56	11	7
Mount Carmel CDP	38	34 375	6	32	-	-	23	21 563	13	10	-	-
Willington CDP	54	35 227	18	36	-	-	27	21 250	18	9	-	-
Parksville CCD	343	29 178	112	186	45	-	255	21 403	171	82	2	-
Clarks Hill CDP	64	26 731	23	41	-	-	65	22 411	40	25	-	-
Modoc CDP	49	35 536	6	33	10	-	24	21 591	16	8	-	-
Parksville town	39	42 188	13	10	16	-	17	25 750	7	10	-	-
Plum Branch town	22	38 750	6	16	-	-	15	26 250	6	9	-	-
Marion County	5 495	26 133	2 495	2 291	546	163	4 813	18 392	3 526	1 161	118	8
Brittons Neck CCD	489	21 549	289	174	22	4	311	17 394	242	68	-	1
Centenary CCD	234	25 900	108	106	18	2	227	17 574	169	50	8	-
Marion CCD	2 827	26 648	1 227	1 165	349	86	2 374	19 306	1 696	586	89	3
Marion city	912	26 917	377	375	93	67	784	21 667	495	242	44	3

Table 11. **Earnings in 1999 of Full-Time, Year-Round Workers, by Sex: 2000**—Con.

[Data based on a sample (except Tables 65-68). For information on confidentiality protection, coverage, sampling error, and nonsampling error, see Appendix G. For location of definitions, see "How to Use This Census Report"]

State County County Subdivision Place	Male						Female					
			Earnings in 1999						Earnings in 1999			
	Workers with earnings	Median earnings in 1999 (dollars)	$1 to $24,999 or loss	$25,000 to $49,999	$50,000 to $99,999	$100,000 or more	Workers with earnings	Median earnings in 1999 (dollars)	$1 to $24,999 or loss	$25,000 to $49,999	$50,000 to $99,999	$100,000 or more
Marion County—Con.												
Marion CCD—Con.												
Sellers town	29	19 531	21	8	-	-	28	13 125	27	1	-	-
Mullins CCD	1 945	26 244	871	846	157	71	1 901	17 444	1 419	457	21	4
Mullins city	483	26 233	205	199	68	11	585	16 572	459	115	7	4
Nichols town	88	30 000	37	29	18	4	61	19 306	52	9	-	-
Marlboro County	4 367	25 896	2 014	2 033	254	66	3 500	20 590	2 400	941	137	22
Bennettsville CCD	2 211	25 677	1 044	1 008	126	33	1 747	20 723	1 207	463	58	19
Bennettsville city	1 236	24 697	638	509	61	28	903	21 054	606	250	47	-
Blenheim CCD	354	24 375	183	139	21	11	275	21 418	173	79	23	-
Blenheim town	20	28 750	8	9	3	-	13	18 750	9	4	-	-
Clio CCD	346	25 600	161	155	19	11	340	17 656	243	81	16	-
Clio town	102	26 364	45	38	15	4	123	18 092	94	28	1	-
McColl CCD	753	25 604	355	340	47	11	639	20 613	449	178	12	-
McColl town	328	26 313	143	170	12	3	248	18 854	191	54	3	-
Tatum town	2	27 500	-	2	-	-	8	23 750	4	4	-	-
Wallace CCD	703	27 396	271	391	41	-	499	20 784	328	140	28	3
Newberry County	6 646	29 871	2 386	3 135	979	146	5 005	21 274	3 122	1 680	182	21
Chappells CCD	211	29 712	55	96	54	6	195	22 426	98	80	10	7
Newberry CCD	3 025	28 056	1 254	1 331	358	82	2 289	20 472	1 504	720	56	9
Newberry town	1 313	28 681	493	594	187	39	1 232	20 887	765	429	38	-
Silverstreet town	49	24 063	26	14	9	-	39	14 861	30	9	-	-
Pomaria CCD	710	30 924	258	335	114	3	537	22 314	308	209	19	1
Pomaria town	43	24 688	22	14	5	2	39	25 313	19	17	2	1
Prosperity CCD	2 082	31 533	569	1 073	401	39	1 472	21 885	884	503	81	4
Little Mountain town	61	30 865	14	31	14	2	42	25 833	18	20	4	-
Peak town	7	19 688	6	1	-	-	4	16 250	4	-	-	-
Prosperity town	190	31 406	53	113	23	1	149	19 226	111	31	5	2
Whitmire CCD	618	27 138	250	300	52	16	512	20 743	328	168	16	-
Whitmire town	186	27 500	78	91	12	5	172	18 258	127	38	7	-
Oconee County	12 936	31 032	4 172	6 378	1 956	430	8 090	22 156	4 691	2 944	382	73
Long Creek CCD	367	27 917	138	150	79	-	254	25 536	124	109	21	-
Mountain Rest CCD	394	31 450	134	195	58	7	236	22 348	125	106	5	-
Oakway CCD	1 782	32 576	461	1 009	279	33	1 125	22 375	658	409	38	20
Salem CCD	829	29 482	300	347	139	43	442	21 105	265	147	30	-
Salem town	18	35 000	5	12	1	-	10	26 667	3	7	-	-
Seneca CCD	4 346	32 389	1 272	1 971	836	267	2 729	22 639	1 492	1 065	126	46
Seneca city	1 371	31 381	405	630	248	88	1 006	21 472	639	345	6	16
Utica CDP	271	26 799	106	128	37	-	111	17 260	80	31	-	-
Walhalla CCD	3 353	30 634	1 101	1 771	428	53	2 093	22 264	1 240	731	115	7
Walhalla city	649	28 445	273	297	70	9	315	21 106	192	112	10	1
West Union town	55	25 625	27	16	12	-	22	21 875	14	8	-	-
Westminster CCD	1 865	27 704	766	935	137	27	1 211	20 891	787	377	47	-
Westminster city	526	30 104	202	265	39	20	475	21 690	274	185	16	-
Orangeburg County	13 843	29 331	5 130	6 369	1 941	403	10 713	20 956	6 844	3 299	508	62
Bowman CCD	656	26 364	286	291	72	7	497	21 076	320	160	13	4
Bowman town	157	25 583	75	65	14	3	161	18 828	118	39	-	4
Branchville CCD	363	28 618	148	164	38	13	253	21 150	155	71	27	-
Branchville town	140	26 607	61	55	17	7	123	20 917	77	33	13	-
Cope CCD	504	29 500	187	230	84	3	348	22 500	193	143	9	3
Cope town	27	25 625	13	9	5	-	15	30 417	5	7	-	3
Elloree CCD	530	26 136	240	207	63	20	420	20 188	283	109	28	-
Elloree town	107	26 838	41	34	20	12	89	21 641	60	24	5	-
Eutawville CCD	694	30 733	256	345	77	16	527	21 074	322	163	40	2
Eutawville town	57	26 458	25	20	9	3	27	21 750	15	9	3	-
Holly Hill CCD	704	30 000	249	330	114	11	563	17 198	429	120	14	-
Holly Hill town	174	36 944	35	95	38	6	136	21 346	86	47	3	-
Neeses CCD	784	29 615	299	363	101	21	459	18 607	337	105	14	3
Livingston town	24	28 000	11	11	2	-	10	16 250	7	3	-	-
Neeses town	52	23 500	29	16	7	-	39	15 972	31	8	-	-
North CCD	704	29 274	237	405	57	5	415	22 028	252	155	7	1
North town	132	24 286	68	54	10	-	75	21 406	43	31	-	1
Woodford town	34	26 667	13	19	2	-	25	19 375	16	9	-	-
Norway CCD	417	28 798	154	204	50	9	262	19 461	193	61	8	-
Norway town	75	32 031	24	37	9	5	51	19 250	30	16	5	-
Orangeburg CCD	5 628	30 922	1 872	2 548	951	257	4 687	21 851	2 782	1 596	278	31
Brookdale CDP	546	25 857	261	212	68	5	498	20 000	332	157	-	9
Orangeburg city (part)	1 630	30 310	581	705	261	83	1 288	21 935	727	491	64	6
Rowesville town	60	24 500	31	24	5	-	42	16 591	29	11	2	-
Wilkinson Heights CDP	261	23 705	145	92	24	-	420	20 194	328	62	30	-
Orangeburg West CCD	1 730	29 043	665	831	207	27	1 472	20 587	995	436	39	2
Cordova town	37	36 750	4	16	15	2	20	25 000	10	4	6	-
Edisto CDP	411	24 609	208	176	18	9	365	19 131	247	113	5	-
Orangeburg city (part)	-	-	-	-	-	-	-	-	-	-	-	-
Springfield CCD	437	25 691	208	175	52	2	238	20 227	175	53	8	2
Springfield town	108	35 833	35	48	23	2	82	21 364	50	28	2	2
Vance CCD	692	25 966	329	276	75	12	572	18 145	408	127	23	14
Santee town	55	27 083	25	28	2	-	65	16 650	53	7	-	5
Vance town	19	26 094	6	13	-	-	25	11 719	22	1	-	2
Pickens County	20 788	31 795	6 435	10 194	3 467	692	13 653	22 600	7 943	4 923	702	85
Central CCD	1 446	32 059	484	639	290	33	955	23 328	529	375	51	-
Central town	476	26 855	215	190	69	2	337	22 207	199	123	15	-
Clemson city (part)	130	37 000	39	49	36	6	82	30 500	22	54	6	-
Norris town (part)	101	26 932	42	53	6	-	97	22 063	60	37	-	-
Clemson CCD	1 593	37 238	508	452	501	132	957	26 219	459	354	117	27
Clemson city (part)	1 368	39 432	410	386	448	124	822	28 235	361	323	117	21
Easley CCD	7 269	33 074	2 198	3 549	1 241	281	5 194	23 341	2 869	1 984	319	22
Arial CDP	445	29 219	129	239	49	28	384	20 511	279	105	-	-
Easley city	3 650	35 399	1 064	1 660	749	177	2 598	25 443	1 246	1 122	214	16
Easley East CCD	2 450	33 750	527	1 457	353	113	1 381	23 688	754	556	71	-
Forest CCD	586	32 500	174	316	81	15	348	21 357	190	117	17	24
Liberty CCD	2 397	30 313	744	1 344	280	29	1 589	22 524	952	588	37	12

Table 11. **Earnings in 1999 of Full-Time, Year-Round Workers, by Sex: 2000**—Con.

[Data based on a sample (except Tables 65-68). For information on confidentiality protection, coverage, sampling error, and nonsampling error, see Appendix G.
For location of definitions, see "How to Use This Census Report"]

State County County Subdivision Place	Male						Female					
			Earnings in 1999						Earnings in 1999			
	Workers with earnings	Median earnings in 1999 (dollars)	$1 to $24,999 or loss	$25,000 to $49,999	$50,000 to $99,999	$100,000 or more	Workers with earnings	Median earnings in 1999 (dollars)	$1 to $24,999 or loss	$25,000 to $49,999	$50,000 to $99,999	$100,000 or more
Pickens County—Con.												
Liberty CCD—Con.												
Liberty town	563	30 753	170	350	43	-	371	21 051	246	121	4	-
Norris town (part)	48	28 500	20	24	4	-	41	20 729	34	7	-	-
Pickens CCD	3 098	28 801	1 107	1 556	416	19	2 050	21 114	1 381	616	53	-
Pickens town	501	27 316	219	242	37	3	394	19 706	289	92	13	-
Six Mile CCD	1 949	29 989	693	881	305	70	1 179	20 956	809	333	37	-
Six Mile town	126	39 792	31	46	39	10	70	25 000	35	25	10	-
Richland County	59 072	34 346	16 943	25 749	12 145	4 235	48 418	25 909	22 532	20 558	4 730	598
Blythewood CCD	2 722	39 419	535	1 183	766	238	2 438	27 554	965	1 216	204	53
Blythewood town (part)	47	26 635	15	30	2	-	28	30 500	10	11	7	-
Camp Ground CCD	995	33 650	264	501	184	46	750	25 024	374	306	61	9
Columbia city (part)	-	-	-	-	-	-	-	-	-	-	-	-
Columbia CCD	28 874	30 891	10 193	11 924	4 799	1 958	23 739	25 077	11 798	9 622	1 985	334
Arcadia Lakes town	187	56 125	21	51	77	38	124	35 682	29	64	29	2
Columbia city (part)	16 174	30 359	6 258	5 799	2 615	1 502	12 536	24 569	6 433	4 710	1 154	239
Dentsville CDP (part)	1 951	30 638	601	1 038	283	29	1 921	22 851	1 086	755	80	-
Forest Acres city	2 065	38 277	430	939	522	174	1 657	31 438	516	872	251	18
Woodfield CDP	1 537	30 804	457	794	254	32	1 512	25 618	710	734	48	20
Dutch Fork CCD	12 255	37 163	2 698	6 003	2 931	623	10 400	27 000	4 424	4 751	1 127	98
Columbia city (part)	1 763	32 023	419	897	406	41	1 591	25 321	772	662	147	10
Irmo town (part)	1 547	40 089	204	917	406	20	1 281	29 663	385	711	171	14
Lake Murray of Richland CDP	697	66 838	56	159	267	215	431	36 406	97	207	117	10
St. Andrews CDP	4 689	31 114	1 475	2 473	670	71	4 395	25 329	2 142	1 903	317	33
Eastover CCD	924	30 234	322	460	114	28	827	20 522	540	226	59	2
Eastover town	105	23 250	56	40	9	-	105	17 875	76	25	2	2
Hopkins CCD	1 099	29 313	353	563	141	42	1 060	21 090	650	355	55	-
Horrell Hill CCD	2 200	30 399	793	1 081	262	64	2 099	23 799	1 123	889	87	-
Columbia city (part)	-	-	-	-	-	-	21	21 250	21	-	-	-
Pontiac CCD	10 003	41 842	1 785	4 034	2 948	1 236	7 105	29 476	2 658	3 193	1 152	102
Columbia city (part)	152	65 833	26	39	22	65	87	24 821	44	17	26	-
Dentsville CDP (part)	517	42 350	107	207	175	28	368	30 139	139	186	43	-
Saluda County	3 960	29 221	1 458	1 911	506	85	2 552	21 395	1 617	798	113	24
Batesburg-Leesville CCD	1 108	30 595	396	531	147	34	729	21 935	456	203	65	5
Batesburg-Leesville town (part)	97	22 639	57	32	8	-	69	21 012	51	7	11	-
Ridge Spring CCD	628	30 227	245	306	59	18	410	21 850	261	127	17	5
Monetta town (part)	13	22 083	7	4	2	-	15	26 250	7	8	-	-
Ridge Spring town	98	30 476	38	44	12	4	76	20 208	51	22	3	-
Ward town	20	31 667	8	10	2	-	11	23 594	10	1	-	-
Saluda CCD	1 539	28 103	558	747	205	29	1 097	20 738	710	351	22	14
Saluda town	463	25 208	229	184	44	6	404	19 921	276	110	15	3
Saluda River CCD	685	30 590	259	327	95	4	316	21 808	190	117	9	-
Spartanburg County	50 873	33 002	14 516	24 604	9 502	2 251	34 801	23 911	18 547	14 007	1 990	257
Boiling Springs CCD	3 703	35 164	858	2 098	650	97	2 751	25 905	1 231	1 357	163	-
Boiling Springs CDP	958	37 625	160	567	217	14	706	28 279	214	422	70	-
Valley Falls CDP (part)	179	33 125	62	73	28	16	164	22 250	86	61	17	-
Chesnee CCD	1 345	31 793	391	726	196	32	806	20 314	585	201	20	-
Chesnee city (part)	138	30 000	56	72	10	-	102	17 500	67	32	3	-
Cowpens CCD	772	35 586	161	480	123	8	570	21 816	356	202	8	4
Cowpens town	332	35 978	82	191	51	8	286	22 778	167	111	4	4
Enoree CCD	899	28 316	323	448	122	6	554	24 732	283	234	30	7
Fairmont Mills CCD	2 039	43 830	313	877	607	242	1 104	28 036	458	495	119	32
Reidville town (part)	7	100 000+	-	-	-	7	13	21 250	13	-	-	-
Fingerville CCD	1 170	30 340	345	583	177	65	749	23 854	413	303	24	9
Gramling CCD	1 333	35 743	367	714	199	53	745	27 065	299	356	81	9
Campobello town (part)	-	-	-	-	-	-	-	-	-	-	-	-
Greer CCD	2 732	31 730	937	1 295	482	18	1 838	22 469	1 078	724	36	-
Duncan town (part)	20	90 143	-	9	11	-	-	-	-	-	-	-
Greer city (part)	903	24 414	459	325	119	-	589	22 708	344	232	13	-
Inman CCD	3 270	36 138	808	1 637	693	132	2 342	24 782	1 184	983	167	8
Inman city	328	27 177	137	130	53	8	243	20 399	179	61	3	-
Inman Mills CDP	195	26 838	85	87	23	-	131	19 922	82	49	-	-
Landrum CCD	1 408	30 179	497	683	198	30	836	21 865	489	275	66	6
Campobello town (part)	66	29 500	25	26	15	-	56	21 875	34	16	6	-
Landrum city	432	28 375	163	232	37	-	252	20 784	187	55	10	-
Mayo CCD	1 123	33 620	176	729	218	-	876	21 709	559	317	-	-
Mayo CDP	353	31 997	41	217	95	-	261	25 027	130	131	-	-
Pacolet CCD	1 022	31 136	311	577	128	6	798	23 345	446	313	37	2
Central Pacolet town	44	29 167	17	20	7	-	26	20 833	16	10	-	-
Pacolet town	474	30 592	142	279	48	5	330	22 440	195	135	-	-
Pauline CCD	1 919	35 111	457	978	329	155	1 165	26 483	484	542	129	10
Roebuck CDP (part)	27	20 250	18	9	-	-	33	21 161	24	9	-	-
Reidville CCD	1 751	38 963	342	874	486	49	988	26 085	448	459	81	-
Greer city (part)	168	47 750	18	75	75	-	106	36 000	40	38	28	-
Reidville town (part)	84	50 385	8	30	46	-	68	22 778	50	18	-	-
Spartanburg CCD	20 643	32 096	6 494	8 959	3 925	1 265	14 541	23 859	7 804	5 756	839	142
Roebuck CDP (part)	321	35 404	70	225	19	7	217	25 919	96	114	7	-
Saxon CDP	705	22 099	418	274	6	7	356	20 139	260	88	5	3
Southern Shops CDP	913	19 513	610	249	46	8	377	17 991	251	126	-	-
Spartanburg city	5 749	30 587	2 008	2 476	858	407	4 624	23 256	2 596	1 733	266	29
Valley Falls CDP (part)	589	31 884	176	282	131	-	413	27 091	158	217	38	-
Wellford CCD	3 601	31 865	1 097	1 836	619	49	2 704	22 828	1 564	980	141	19
Duncan town (part)	453	26 755	190	239	24	-	400	21 585	261	114	19	6
Greer city (part)	-	-	-	-	-	-	-	-	-	-	-	-
Lyman town	592	31 500	178	296	106	12	445	22 950	243	174	19	9
Startex CDP	192	24 821	98	85	9	-	122	22 143	77	40	5	-
Wellford city	264	31 719	88	132	36	8	329	22 756	204	110	11	4
Woodruff CCD	2 143	31 351	639	1 110	350	44	1 434	22 012	866	510	49	9
Woodruff city	639	26 204	280	278	81	-	531	21 467	350	174	7	-
Sumter County	18 789	28 083	7 394	8 517	2 326	552	13 177	21 162	8 271	4 074	774	58
Privateer CCD	2 104	30 265	796	1 038	210	60	1 562	19 470	1 052	439	66	5
Lakewood CDP	503	28 438	199	227	60	17	355	19 375	233	93	24	5
Pinewood town (part)	44	33 750	14	20	8	2	57	16 902	45	6	6	-

Table 11. **Earnings in 1999 of Full-Time, Year-Round Workers, by Sex: 2000**—Con.

[Data based on a sample (except Tables 65-68). For information on confidentiality protection, coverage, sampling error, and nonsampling error, see Appendix G.
For location of definitions, see "How to Use This Census Report"]

State County County Subdivision Place	Male						Female					
			Earnings in 1999						Earnings in 1999			
	Workers with earnings	Median earnings in 1999 (dollars)	$1 to $24,999 or loss	$25,000 to $49,999	$50,000 to $99,999	$100,000 or more	Workers with earnings	Median earnings in 1999 (dollars)	$1 to $24,999 or loss	$25,000 to $49,999	$50,000 to $99,999	$100,000 or more
Sumter County—Con.												
Privateer CCD—Con.												
Privateer CDP	419	30 942	156	200	49	14	316	19 315	219	91	6	-
Sumter city (part)	-	-	-	-	-	-	-	-	-	-	-	-
Rembert CCD	632	25 739	303	236	77	16	314	17 768	226	80	8	-
Rembert CDP	47	19 911	24	23	-	-	50	16 875	31	19	-	-
Shaw-Horatio CCD	4 350	26 282	1 933	1 888	455	74	2 489	21 374	1 608	724	157	-
Cherryvale CDP	502	26 385	210	244	20	28	226	20 625	140	66	20	-
Dalzell CDP (part)	169	29 886	51	107	11	-	131	21 976	95	32	4	-
Oakland CDP	307	28 750	116	118	67	6	205	20 764	131	49	25	-
Stateburg CDP	267	42 431	12	154	83	18	215	26 875	97	92	26	-
Sumter city (part)	1 684	22 854	939	569	160	16	525	21 047	339	152	34	-
Wedgewood CDP (part)	-	-	-	-	-	-	-	-	-	-	-	-
Shiloh CCD	467	25 450	229	177	46	15	293	17 886	256	37	-	-
Shiloh CDP	65	39 205	16	20	20	9	32	16 250	32	-	-	-
Sumter CCD	8 473	29 805	3 017	3 773	1 324	359	6 472	22 205	3 724	2 223	480	45
Cane Savannah CDP (part)	287	28 266	82	189	10	6	184	21 531	128	51	5	-
East Sumter CDP	209	26 169	90	100	19	-	162	21 438	105	42	15	-
Millwood CDP	213	27 716	45	153	15	-	128	23 864	69	53	6	-
Mulberry CDP	104	21 324	60	44	-	-	59	19 653	32	27	-	-
South Sumter CDP	361	26 425	148	207	6	-	477	17 077	363	114	-	-
Sumter city (part)	5 219	29 406	2 013	1 982	918	306	4 043	22 190	2 315	1 335	356	37
Sumter North CCD	864	29 821	285	524	50	5	711	19 467	500	169	34	8
Dalzell CDP (part)	292	28 661	101	158	33	-	201	22 026	117	84	-	-
Sumter city (part)	-	-	-	-	-	-	-	-	-	-	-	-
Sumter Northeast CCD	408	25 893	194	157	54	3	330	22 727	225	96	9	-
Mayesville town	87	21 964	53	26	6	2	116	20 313	75	35	6	-
Oswego CDP	14	38 750	-	14	-	-	20	25 417	8	12	-	-
Sumter Southeast CCD	799	25 825	383	353	63	-	535	21 138	339	191	5	-
Sumter city (part)	-	-	-	-	-	-	-	-	-	-	-	-
Sumter Southwest CCD	692	27 130	254	371	47	20	471	19 095	341	115	15	-
Cane Savannah CDP (part)	52	25 000	26	26	-	-	27	18 375	27	-	-	-
Pinewood town (part)	3	21 250	3	-	-	-	-	-	-	-	-	-
Wedgewood CDP (part)	276	28 625	102	157	11	6	176	20 192	103	68	5	-
Union County	5 429	29 371	1 859	2 841	689	40	4 260	20 701	2 947	1 167	97	49
Carlisle CCD	362	27 766	155	162	39	6	221	20 304	169	35	11	6
Carlisle town	62	26 667	25	33	4	-	70	16 447	59	9	2	-
Cross Keys CCD	225	31 850	60	119	46	-	183	23 272	115	49	9	10
Jonesville CCD	701	31 592	211	367	123	-	569	20 925	408	141	18	2
Jonesville town	154	24 583	78	59	17	-	118	19 643	91	23	2	2
Lockhart CCD	496	27 356	166	278	52	-	326	21 429	216	95	8	7
Lockhart town	6	32 500	-	6	-	-	8	16 250	8	-	-	-
Union CCD	3 201	28 402	1 161	1 647	365	28	2 580	20 259	1 788	725	43	24
Buffalo CDP	244	27 159	84	153	7	-	280	19 286	230	50	-	-
Monarch Mill CDP	384	25 217	188	149	43	4	234	18 958	177	39	11	7
Union city	1 325	29 071	452	697	152	24	1 147	19 966	810	313	7	17
West Springs CCD	444	32 292	106	268	64	6	381	21 783	251	122	8	-
Williamsburg County	5 088	26 680	2 214	2 205	553	116	4 099	18 202	2 993	923	135	48
Cades CCD	376	26 354	175	142	48	11	270	18 750	178	81	11	-
Greeleyville CCD	370	26 307	162	178	24	6	355	17 481	260	74	3	18
Greeleyville town	69	27 969	25	39	4	1	56	17 500	36	17	3	-
Hemingway CCD	854	26 250	365	370	106	13	633	20 228	482	118	31	2
Hemingway town	98	28 125	46	32	17	3	87	20 987	57	27	3	-
Stuckey town	39	27 083	12	19	7	1	47	20 469	40	5	-	2
Indian CCD	264	25 066	131	105	23	5	258	20 962	167	79	12	-
Kingstree CCD	1 736	27 921	689	767	212	68	1 603	17 606	1 169	350	58	26
Kingstree town	397	31 993	154	142	72	29	304	19 800	209	80	15	-
Lane CCD	462	21 563	296	153	10	3	408	15 369	345	61	-	2
Lane town	59	21 635	36	23	-	-	68	15 000	53	15	-	-
Nesmith CCD	561	30 679	235	254	62	10	316	18 971	209	102	5	-
Trio CCD	465	29 696	161	236	68	-	256	18 804	183	58	15	-
Andrews town (part)	6	90 421	-	-	6	-	5	16 563	4	1	-	-
York County	34 289	36 713	7 662	16 462	8 366	1 799	23 484	24 857	11 837	9 767	1 745	135
Clover CCD	5 196	37 031	1 090	2 638	1 154	314	3 215	24 020	1 680	1 242	250	43
Clover town	705	33 945	188	376	107	34	475	19 840	332	130	6	7
Lake Wylie CDP	783	50 208	86	303	229	165	497	32 679	133	235	99	30
Fort Mill CCD	5 700	46 269	794	2 305	2 135	466	3 566	30 327	1 240	1 815	491	20
Fort Mill town	1 450	42 469	200	660	561	29	1 085	27 253	474	449	162	-
Riverview CDP	229	38 906	38	132	41	18	101	22 109	57	44	-	-
Tega Cay city	998	61 745	72	259	525	142	629	35 082	124	383	107	15
Hickory Grove CCD	924	29 597	310	494	117	3	526	21 716	332	157	37	-
Hickory Grove town	69	28 229	23	40	6	-	48	20 500	31	13	4	-
Sharon town	78	26 071	36	40	2	-	60	21 250	36	21	3	-
Smyrna town (part)	10	35 000	4	4	2	-	6	46 250	3	-	3	-
McConnells CCD	742	30 322	257	391	92	2	514	22 900	278	222	12	2
McConnells town	70	26 750	28	31	11	-	72	22 100	40	32	-	-
Rock Hill CCD	17 790	35 345	4 114	8 726	4 034	916	12 856	24 750	6 534	5 417	835	70
India Hook CDP	432	37 214	76	227	123	6	251	24 646	133	110	8	-
Lesslie CDP	570	35 441	89	384	97	-	347	26 507	153	155	39	-
Newport CDP	1 046	45 167	118	496	339	93	604	27 594	226	321	57	-
Rock Hill city	9 056	32 156	2 468	4 284	1 727	577	7 271	24 181	3 815	2 972	447	37
York CCD	3 937	34 164	1 097	1 908	834	98	2 807	21 570	1 773	914	120	-
York city	1 009	31 646	383	394	214	18	813	20 290	593	186	34	-

Table 12. **Earnings in 1999 of Full-Time, Year-Round Workers, by Sex: 2000**

[Data based on a sample (except Tables 65-68). For information on confidentiality protection, coverage, sampling error, and nonsampling error, see Appendix G.
For location of definitions, see "How to Use This Census Report"]

State County Place	Male						Female					
			Earnings in 1999						Earnings in 1999			
	Workers with earnings	Median earnings in 1999 (dollars)	$1 to $24,999 or loss	$25,000 to $49,999	$50,000 to $99,999	$100,000 or more	Workers with earnings	Median earnings in 1999 (dollars)	$1 to $24,999 or loss	$25,000 to $49,999	$50,000 to $99,999	$100,000 or more
The State	**758 642**	**32 027**	**234 930**	**344 610**	**143 776**	**35 326**	**539 472**	**23 329**	**295 021**	**202 668**	**36 494**	**5 289**
COUNTY												
Abbeville County	4 828	30 452	1 614	2 504	606	104	3 173	21 045	2 084	998	76	15
Aiken County	27 035	36 743	7 356	11 079	7 618	982	18 684	23 810	9 857	6 875	1 735	217
Allendale County	1 346	25 930	625	583	86	52	1 084	20 318	760	263	61	-
Anderson County	32 929	32 316	9 668	16 105	6 013	1 143	22 890	23 834	12 261	8 980	1 447	202
Bamberg County	2 188	25 524	1 059	821	287	21	1 842	19 191	1 220	587	35	-
Barnwell County	3 852	31 161	1 386	1 633	742	91	2 832	21 904	1 703	900	211	18
Beaufort County	23 505	30 541	8 652	9 082	3 939	1 832	13 710	25 284	6 704	5 482	1 209	315
Berkeley County	29 189	31 583	9 063	14 717	4 893	516	18 997	22 420	11 009	6 779	1 087	122
Calhoun County	2 665	31 431	872	1 286	409	98	2 040	22 267	1 215	699	108	18
Charleston County	56 678	32 681	17 799	22 758	11 868	4 253	41 872	25 530	20 180	16 369	4 393	930
Cherokee County	9 965	30 984	3 259	5 190	1 361	155	6 787	21 298	4 529	1 955	247	56
Chester County	5 938	30 329	2 040	3 031	791	76	4 531	21 570	2 888	1 488	144	11
Chesterfield County	7 663	30 205	2 691	3 793	1 045	134	5 111	20 955	3 452	1 554	79	26
Clarendon County	4 580	28 459	1 690	2 144	596	150	3 488	20 011	2 387	901	174	26
Colleton County	6 349	28 518	2 454	2 971	784	140	4 313	19 228	3 047	1 073	179	14
Darlington County	11 530	30 947	3 864	5 132	2 068	466	9 210	20 998	5 868	2 863	391	88
Dillon County	4 853	26 908	2 090	2 171	474	118	3 899	18 007	2 942	831	97	29
Dorchester County	19 296	35 423	4 859	9 303	4 467	667	13 122	24 405	6 812	5 482	767	61
Edgefield County	4 100	32 748	1 229	1 938	781	152	2 829	23 331	1 566	1 045	198	20
Fairfield County	4 067	29 033	1 551	1 867	535	114	3 296	21 197	2 057	1 080	151	8
Florence County	22 220	32 065	7 083	9 911	4 082	1 144	16 976	21 906	10 037	5 730	1 021	188
Georgetown County	9 034	31 110	3 068	3 687	1 773	506	6 805	20 910	4 328	1 983	379	115
Greenville County	79 256	37 313	18 685	34 932	19 543	6 096	52 024	26 034	24 021	22 929	4 472	602
Greenwood County	11 648	30 759	3 795	5 453	1 919	481	8 914	23 820	4 803	3 632	445	34
Hampton County	3 176	29 440	1 208	1 459	437	72	2 260	20 418	1 485	698	63	14
Horry County	37 902	27 663	15 668	15 074	5 610	1 550	28 009	21 676	16 771	9 479	1 499	260
Jasper County	3 585	29 407	1 473	1 511	530	71	2 324	21 055	1 440	727	138	19
Kershaw County	10 264	32 246	3 043	5 130	1 774	317	7 319	22 714	4 187	2 750	344	38
Lancaster County	11 811	30 176	3 902	6 030	1 704	175	8 779	22 238	5 139	3 242	350	48
Laurens County	13 056	30 402	4 371	6 799	1 691	195	9 554	21 684	6 061	3 111	344	38
Lee County	3 101	26 512	1 406	1 322	309	64	2 388	18 993	1 696	522	116	54
Lexington County	48 154	36 435	12 251	21 869	11 650	2 384	32 943	26 387	14 705	15 098	2 891	249
McCormick County	1 304	28 824	478	636	161	29	902	21 587	537	321	30	14
Marion County	5 495	26 133	2 495	2 291	546	163	4 813	18 392	3 526	1 161	118	8
Marlboro County	4 367	25 896	2 014	2 033	254	66	3 500	20 590	2 400	941	137	22
Newberry County	6 646	29 871	2 386	3 135	979	146	5 005	21 274	3 122	1 680	182	21
Oconee County	12 936	31 032	4 172	6 378	1 956	430	8 090	22 156	4 691	2 944	382	73
Orangeburg County	13 843	29 331	5 130	6 369	1 941	403	10 713	20 956	6 844	3 299	508	62
Pickens County	20 788	31 795	6 435	10 194	3 467	692	13 653	22 600	7 943	4 923	702	85
Richland County	59 072	34 346	16 943	25 749	12 145	4 235	48 418	25 909	22 532	20 558	4 730	598
Saluda County	3 960	29 221	1 458	1 911	506	85	2 552	21 395	1 617	798	113	24
Spartanburg County	50 873	33 002	14 516	24 604	9 502	2 251	34 801	23 911	18 547	14 007	1 990	257
Sumter County	18 789	28 083	7 394	8 517	2 326	552	13 177	21 162	8 271	4 074	774	58
Union County	5 429	29 371	1 859	2 841	689	40	4 260	20 701	2 947	1 167	97	49
Williamsburg County	5 088	26 680	2 214	2 205	553	116	4 099	18 202	2 993	923	135	48
York County	34 289	36 713	7 662	16 462	8 366	1 799	23 484	24 857	11 837	9 767	1 745	135
PLACE												
Abbeville city, Abbeville County	843	28 339	286	437	113	7	601	21 824	357	208	21	15
Aiken city, Aiken County	4 371	50 577	842	1 290	1 823	416	3 012	26 328	1 344	1 191	375	102
Allendale town, Allendale County	432	22 800	238	137	45	12	371	20 873	257	91	23	-
Anderson city, Anderson County	3 733	29 829	1 380	1 534	592	227	2 985	21 840	1 719	1 005	219	42
Andrews town	338	24 891	170	118	44	6	271	17 344	200	66	5	-
Georgetown County (part)	332	24 565	170	118	38	6	266	17 431	196	65	5	-
Williamsburg County (part)	6	90 421	-	-	6	-	5	16 563	4	1	-	-
Antreville CDP, Abbeville County	26	23 056	20	-	6	-	23	16 797	23	-	-	-
Arcadia Lakes town, Richland County	187	56 125	21	51	77	38	124	35 682	29	64	29	2
Arial CDP, Pickens County	445	29 219	129	239	49	28	384	20 511	279	105	-	-
Atlantic Beach town, Horry County	81	16 477	69	8	4	-	52	17 000	41	9	2	-
Awendaw town, Charleston County	182	31 696	54	83	28	17	145	21 422	85	53	4	3
Aynor town, Horry County	73	30 781	21	44	8	-	52	22 500	28	16	6	2
Bamberg town, Bamberg County	441	38 068	154	146	131	10	369	20 815	229	125	15	-
Barnwell city, Barnwell County	853	35 039	261	343	202	47	638	21 912	393	152	82	11
Batesburg-Leesville town	920	32 447	324	395	174	27	752	22 196	438	275	39	-
Lexington County (part)	823	34 509	267	363	166	27	683	22 405	387	268	28	-
Saluda County (part)	97	22 639	57	32	8	-	69	21 012	51	7	11	-
Beaufort city, Beaufort County	3 196	22 465	1 815	963	300	118	1 365	23 474	735	521	98	11
Belton city, Anderson County	818	30 100	263	414	126	15	580	22 470	309	218	53	-
Belvedere CDP, Aiken County	1 050	31 768	349	545	141	15	741	21 374	440	235	66	-
Bennettsville city, Marlboro County	1 236	24 697	638	509	61	28	903	21 054	606	250	47	-
Berea CDP, Greenville County	2 675	29 137	1 029	1 248	365	33	1 944	21 849	1 166	699	71	8
Bethune town, Kershaw County	45	37 250	6	32	7	-	57	26 406	24	30	3	-
Bishopville city, Lee County	435	31 005	153	194	72	16	435	18 635	300	116	11	8
Blacksburg town, Cherokee County	335	27 384	116	186	29	4	274	21 207	186	83	5	-
Blackville town, Barnwell County	389	25 150	193	131	65	-	337	20 742	220	100	17	-
Blenheim town, Marlboro County	20	28 750	8	9	3	-	13	18 750	9	4	-	-
Bluffton town, Beaufort County	303	35 139	96	166	38	3	198	24 444	103	87	8	-
Blythewood town	47	26 635	15	30	2	-	28	30 500	10	11	7	-
Fairfield County (part)	-	-	-	-	-	-	-	-	-	-	-	-
Richland County (part)	47	26 635	15	30	2	-	28	30 500	10	11	7	-
Boiling Springs CDP, Spartanburg County	958	37 625	160	567	217	14	706	28 279	214	422	70	-
Bonneau town, Berkeley County	82	33 333	18	55	9	-	30	25 833	14	12	4	-
Bowman town, Orangeburg County	157	25 583	75	65	14	3	161	18 828	118	39	-	4

Table 12. **Earnings in 1999 of Full-Time, Year-Round Workers, by Sex: 2000**—Con.

[Data based on a sample (except Tables 65-68). For information on confidentiality protection, coverage, sampling error, and nonsampling error, see Appendix G.
For location of definitions, see "How to Use This Census Report"]

State County Place	Male						Female					
			Earnings in 1999						Earnings in 1999			
	Workers with earnings	Median earnings in 1999 (dollars)	$1 to $24,999 or loss	$25,000 to $49,999	$50,000 to $99,999	$100,000 or more	Workers with earnings	Median earnings in 1999 (dollars)	$1 to $24,999 or loss	$25,000 to $49,999	$50,000 to $99,999	$100,000 or more
PLACE—Con.												
Bradley CDP, Greenwood County	9	21 875	6	3	-	-	32	26 786	11	21	-	-
Branchville town, Orangeburg County	140	26 607	61	55	17	7	123	20 917	77	33	13	-
Briarcliffe Acres town, Horry County	85	100 000+	9	7	26	43	23	29 688	8	7	8	-
Brookdale CDP, Orangeburg County	546	25 857	261	212	68	5	498	20 000	332	157	-	9
Brunson town, Hampton County	108	30 833	36	58	14	-	61	21 042	36	24	1	-
Bucksport CDP, Horry County	108	31 618	23	59	26	-	150	19 186	138	12	-	-
Buffalo CDP, Union County	244	27 159	84	153	7	-	280	19 286	230	50	-	-
Burnettown town, Aiken County	521	29 063	206	229	80	6	395	22 364	220	146	29	-
Burton CDP, Beaufort County	1 368	30 405	456	725	187	-	1 100	20 716	713	339	48	-
Calhoun Falls town, Abbeville County	354	26 359	152	194	8	-	292	19 914	225	67	-	-
Camden city, Kershaw County	1 031	37 342	265	429	250	87	771	26 693	353	353	48	17
Cameron town, Calhoun County	85	33 542	17	44	18	6	48	20 417	31	15	2	-
Campobello town, Spartanburg County	66	29 500	25	26	15	-	56	21 875	34	16	6	-
Cane Savannah CDP, Sumter County	339	27 540	108	215	10	6	211	21 049	155	51	5	-
Carlisle town, Union County	62	26 667	25	33	4	-	70	16 447	59	9	2	-
Cayce city, Lexington County	2 298	30 317	822	1 041	397	38	1 809	24 408	931	713	165	-
Centerville CDP, Anderson County	1 135	36 358	232	624	243	36	875	25 208	432	374	63	6
Central town, Pickens County	476	26 855	215	190	69	2	337	22 207	199	123	15	-
Central Pacolet town, Spartanburg County	44	29 167	17	20	7	-	26	20 833	16	10	-	-
Chapin town, Lexington County	140	40 455	32	60	44	4	113	28 125	53	49	7	4
Charleston city	16 146	32 585	4 973	6 355	3 497	1 321	12 666	26 688	5 611	5 153	1 520	382
Berkeley County (part)	254	65 833	31	42	139	42	132	28 000	65	40	19	8
Charleston County (part)	15 892	32 378	4 942	6 313	3 358	1 279	12 534	26 686	5 546	5 113	1 501	374
Cheraw town, Chesterfield County	613	27 405	243	243	108	19	643	22 003	376	249	10	8
Cherryvale CDP, Sumter County	502	26 385	210	244	20	28	226	20 625	140	66	20	-
Chesnee city	138	30 000	56	72	10	-	102	17 500	67	32	3	-
Cherokee County (part)	-	-	-	-	-	-	-	-	-	-	-	-
Spartanburg County (part)	138	30 000	56	72	10	-	102	17 500	67	32	3	-
Chester city, Chester County	859	27 321	345	442	46	26	862	20 802	607	238	17	-
Chesterfield town, Chesterfield County	207	31 488	61	100	35	11	144	20 625	92	50	2	-
City View CDP, Greenville County	121	25 847	50	71	-	-	142	18 824	99	43	-	-
Clarks Hill CDP, McCormick County	64	26 731	23	41	-	-	65	22 411	40	25	-	-
Clearwater CDP, Aiken County	776	32 135	254	336	181	5	534	21 020	345	163	26	-
Clemson city	1 498	39 318	449	435	484	130	904	28 663	383	377	123	21
Anderson County (part)	-	-	-	-	-	-	-	-	-	-	-	-
Pickens County (part)	1 498	39 318	449	435	484	130	904	28 663	383	377	123	21
Clinton city, Laurens County	998	27 409	446	386	127	39	769	20 821	516	215	33	5
Clio town, Marlboro County	102	26 364	45	38	15	4	123	18 092	94	28	1	-
Clover town, York County	705	33 945	188	376	107	34	475	19 840	332	130	6	7
Cokesbury CDP, Greenwood County	37	16 927	30	7	-	-	52	30 625	12	32	8	-
Columbia city	18 184	30 925	6 713	6 782	3 072	1 617	14 334	24 679	7 315	5 443	1 327	249
Lexington County (part)	95	45 804	10	47	29	9	99	28 011	45	54	-	-
Richland County (part)	18 089	30 865	6 703	6 735	3 043	1 608	14 235	24 664	7 270	5 389	1 327	249
Conway city, Horry County	1 827	26 720	758	694	303	72	1 484	21 310	903	504	63	14
Cope town, Orangeburg County	27	25 625	13	9	5	-	15	30 417	5	7	-	3
Cordova town, Orangeburg County	37	36 750	4	16	15	2	20	25 000	10	4	6	-
Coronaca CDP, Greenwood County	52	42 000	-	41	11	-	35	18 882	26	9	-	-
Cottageville town, Colleton County	141	29 886	42	70	25	4	99	22 019	60	35	4	-
Coward town, Florence County	113	28 977	41	66	6	-	77	17 039	54	23	-	-
Cowpens town, Spartanburg County	332	35 978	82	191	51	8	286	22 778	167	111	4	4
Cross Hill town, Laurens County	117	25 288	57	55	5	-	90	18 846	68	19	3	-
Dalzell CDP, Sumter County	461	29 006	152	265	44	-	332	22 000	212	116	4	-
Darlington city, Darlington County	852	28 110	330	374	105	43	974	20 206	616	248	105	5
Denmark city, Bamberg County	460	22 110	264	161	35	-	319	13 767	229	84	6	-
Dentsville CDP, Richland County	2 468	32 015	708	1 245	458	57	2 289	23 726	1 225	941	123	-
Dillon city, Dillon County	1 008	26 897	438	418	111	41	736	19 031	507	187	34	8
Donalds town, Abbeville County	56	32 045	8	45	3	-	27	17 321	15	12	-	-
Due West town, Abbeville County	127	35 917	31	63	27	6	80	27 000	32	43	5	-
Duncan town, Spartanburg County	473	27 236	190	248	35	-	400	21 585	261	114	19	6
Dunean CDP, Greenville County	808	25 332	391	345	72	-	552	21 651	362	169	13	8
Easley city, Pickens County	3 650	35 399	1 064	1 660	749	177	2 598	25 443	1 246	1 122	214	16
East Gaffney CDP, Cherokee County	561	26 156	256	262	43	-	434	21 009	345	89	-	-
Eastover town, Richland County	105	23 250	56	40	9	-	105	17 875	76	25	2	2
East Sumter CDP, Sumter County	209	26 169	90	100	19	-	162	21 438	105	42	15	-
Edgefield town, Edgefield County	363	25 478	175	150	33	5	344	23 462	188	137	16	3
Edisto CDP, Orangeburg County	411	24 609	208	176	18	9	365	19 131	247	113	5	-
Edisto Beach town, Colleton County	117	47 188	25	38	34	20	66	29 500	23	25	12	6
Ehrhardt town, Bamberg County	100	31 875	29	45	23	3	45	21 250	27	18	-	-
Elgin town, Kershaw County	177	37 417	31	96	44	6	109	25 288	53	48	8	-
Elgin CDP, Lancaster County	510	35 893	134	252	124	-	390	21 512	228	152	10	-
Elko town, Barnwell County	35	35 536	12	13	10	-	30	27 083	10	18	2	-
Elloree town, Orangeburg County	107	26 838	41	34	20	12	89	21 641	60	24	5	-
Estill town, Hampton County	358	25 526	171	141	35	11	246	17 273	173	66	7	-
Eureka Mill CDP, Chester County	285	28 821	111	153	21	-	220	20 385	156	58	6	-
Eutawville town, Orangeburg County	57	26 458	25	20	9	3	27	21 750	15	9	3	-
Fairfax town, Allendale County	212	26 759	87	101	13	11	217	19 471	160	57	-	-
Five Forks CDP, Greenville County	2 104	65 458	134	521	904	545	977	31 529	254	541	153	29
Florence city, Florence County	4 958	35 633	1 378	2 129	1 053	398	3 975	23 589	2 106	1 443	358	68
Folly Beach city, Charleston County	499	34 125	138	241	94	26	367	30 075	137	162	51	17
Forest Acres city, Richland County	2 065	38 277	430	939	522	174	1 657	31 438	516	872	251	18
Forestbrook CDP, Horry County	627	27 061	283	206	124	14	528	23 164	311	193	8	16
Fort Lawn town, Chester County	178	30 882	64	87	26	1	113	20 813	79	27	7	-
Fort Mill town, York County	1 450	42 469	200	660	561	29	1 085	27 253	474	449	162	-

Table 12. **Earnings in 1999 of Full-Time, Year-Round Workers, by Sex: 2000**—Con.

[Data based on a sample (except Tables 65-68). For information on confidentiality protection, coverage, sampling error, and nonsampling error, see Appendix G.
For location of definitions, see "How to Use This Census Report"]

State County Place	Male						Female					
			Earnings in 1999						Earnings in 1999			
	Workers with earnings	Median earnings in 1999 (dollars)	$1 to $24,999 or loss	$25,000 to $49,999	$50,000 to $99,999	$100,000 or more	Workers with earnings	Median earnings in 1999 (dollars)	$1 to $24,999 or loss	$25,000 to $49,999	$50,000 to $99,999	$100,000 or more
PLACE—Con.												
Fountain Inn city	1 215	33 281	337	619	241	18	957	24 353	493	426	22	16
Greenville County (part)	967	35 234	237	511	201	18	788	23 958	414	344	22	8
Laurens County (part)	248	26 818	100	108	40	-	169	25 491	79	82	-	8
Furman town, Hampton County	37	25 795	15	19	3	-	27	17 292	24	3	-	-
Gaffney city, Cherokee County	2 243	30 145	899	955	314	75	1 589	22 167	1 006	473	74	36
Gantt CDP, Greenville County	2 345	31 184	673	1 191	259	222	1 938	22 028	1 195	631	82	30
Garden City CDP, Horry County	1 489	27 683	578	633	198	80	1 161	22 904	666	418	59	18
Gaston town, Lexington County	246	27 857	102	120	24	-	179	21 680	124	51	4	-
Gayle Mill CDP, Chester County	171	24 539	89	70	12	-	88	12 368	72	16	-	-
Georgetown city, Georgetown County	1 274	27 545	523	579	159	13	1 072	19 000	741	294	37	-
Gifford town, Hampton County	39	20 250	24	15	-	-	32	16 364	30	2	-	-
Gilbert town, Lexington County	135	35 707	31	80	21	3	62	25 000	31	29	2	-
Gloverville CDP, Aiken County	449	29 088	170	240	34	5	339	18 143	253	69	17	-
Golden Grove CDP, Greenville County	522	32 286	107	304	103	8	450	24 451	234	176	40	-
Goose Creek city	6 794	31 965	2 140	3 293	1 217	144	3 531	23 754	1 921	1 309	270	31
Berkeley County (part)	6 794	31 965	2 140	3 293	1 217	144	3 531	23 754	1 921	1 309	270	31
Charleston County (part)	-	-	-	-	-	-	-	-	-	-	-	-
Govan town, Bamberg County	8	23 750	4	4	-	-	3	25 625	1	2	-	-
Gray Court town, Laurens County	180	22 639	107	58	8	7	143	19 648	118	23	2	-
Great Falls town, Chester County	345	27 336	137	174	30	4	275	22 070	161	95	19	-
Greeleyville town, Williamsburg County	69	27 969	25	39	4	1	56	17 500	36	17	3	-
Greenville city, Greenville County	10 294	35 111	3 183	3 908	2 227	976	7 823	25 339	3 824	3 000	882	117
Greenwood city, Greenwood County	3 126	26 477	1 407	1 375	266	78	2 642	21 476	1 634	902	87	19
Greer city	3 202	33 147	978	1 509	621	94	2 175	23 566	1 189	814	172	-
Greenville County (part)	2 131	36 022	501	1 109	427	94	1 480	23 599	805	544	131	-
Spartanburg County (part)	1 071	26 556	477	400	194	-	695	23 504	384	270	41	-
Hampton town, Hampton County	468	31 625	173	166	105	24	345	21 250	218	119	6	2
Hanahan city, Berkeley County	3 293	30 354	1 136	1 460	567	130	1 878	22 374	1 024	682	155	17
Hardeeville city, Jasper County	322	25 417	159	126	35	2	156	20 781	97	55	2	2
Harleyville town, Dorchester County	111	33 083	28	62	16	5	50	21 875	26	20	4	-
Hartsville city, Darlington County	1 030	42 295	243	323	306	158	845	22 583	495	326	24	-
Heath Springs town, Lancaster County	137	26 458	65	72	-	-	88	20 463	72	16	-	-
Hemingway town, Williamsburg County	98	28 125	46	32	17	3	87	20 987	57	27	3	-
Hickory Grove town, York County	69	28 229	23	40	6	-	48	20 500	31	13	4	-
Hilda town, Barnwell County	76	28 125	27	39	9	1	34	20 000	27	5	2	-
Hilton Head Island town, Beaufort County	6 593	37 262	1 969	2 192	1 451	981	3 686	30 271	1 198	1 870	481	137
Hodges town, Greenwood County	29	32 083	6	17	6	-	13	33 125	6	7	-	-
Holly Hill town, Orangeburg County	174	36 944	35	95	38	6	136	21 346	86	47	3	-
Hollywood town, Charleston County	587	29 306	225	233	85	44	496	20 115	336	117	34	9
Homeland Park CDP, Anderson County	1 090	26 959	487	524	65	14	959	18 635	719	212	28	-
Honea Path town	625	28 635	242	283	95	5	429	24 107	232	172	16	9
Abbeville County (part)	14	15 313	14	-	-	-	12	32 857	5	7	-	-
Anderson County (part)	611	28 904	228	283	95	5	417	24 056	227	165	16	9
India Hook CDP, York County	432	37 214	76	227	123	6	251	24 646	133	110	8	-
Inman city, Spartanburg County	328	27 177	137	130	53	8	243	20 399	179	61	3	-
Inman Mills CDP, Spartanburg County	195	26 838	85	87	23	-	131	19 922	82	49	-	-
Irmo town	2 571	41 054	331	1 360	766	114	1 989	30 171	554	1 135	286	14
Lexington County (part)	1 024	45 489	127	443	360	94	708	31 215	169	424	115	-
Richland County (part)	1 547	40 089	204	917	406	20	1 281	29 663	385	711	171	14
Irwin CDP, Lancaster County	295	28 750	101	144	50	-	226	22 167	131	95	-	-
Isle of Palms city, Charleston County	994	60 640	124	260	345	265	620	37 500	154	284	136	46
Iva town, Anderson County	196	25 682	92	91	13	-	158	21 731	96	62	-	-
Jackson town, Aiken County	313	38 458	79	161	71	2	195	24 732	99	77	17	2
Jamestown town, Berkeley County	9	19 375	7	2	-	-	9	16 875	9	-	-	-
Jefferson town, Chesterfield County	104	25 417	51	43	8	2	77	18 021	59	15	3	-
Joanna CDP, Laurens County	283	27 271	87	162	34	-	230	19 338	186	39	5	-
Johnsonville city, Florence County	286	30 109	113	125	38	10	206	19 500	149	46	9	2
Johnston town, Edgefield County	348	25 521	169	124	55	-	265	19 572	199	62	4	-
Jonesville town, Union County	154	24 583	78	59	17	-	118	19 643	91	23	2	2
Judson CDP, Greenville County	415	22 021	262	116	21	16	308	21 333	225	83	-	-
Kershaw town, Lancaster County	243	30 987	68	127	48	-	192	21 827	114	70	8	-
Kiawah Island town, Charleston County	121	60 938	12	27	55	27	80	32 500	27	34	4	15
Kingstree town, Williamsburg County	397	31 993	154	142	72	29	304	19 800	209	80	15	-
Kline town, Barnwell County	37	30 179	18	14	5	-	23	17 292	20	3	-	-
Ladson CDP	2 767	31 290	847	1 472	417	31	2 162	23 524	1 192	879	84	7
Berkeley County (part)	2 259	32 053	597	1 302	343	17	1 732	24 496	893	774	58	7
Charleston County (part)	508	25 250	250	170	74	14	430	20 795	299	105	26	-
Lake City city, Florence County	788	26 316	334	293	137	24	665	19 679	464	170	12	19
Lake Murray of Richland CDP, Richland County	697	66 838	56	159	267	215	431	36 406	97	207	117	10
Lake Secession CDP, Abbeville County	145	49 250	9	65	60	11	95	23 438	55	40	-	-
Lake View town, Dillon County	104	29 286	43	46	12	3	84	20 625	50	18	10	6
Lakewood CDP, Sumter County	503	28 438	199	227	60	17	355	19 375	233	93	24	5
Lake Wylie CDP, York County	783	50 208	86	303	229	165	497	32 679	133	235	99	30
Lamar town, Darlington County	118	29 000	37	64	14	3	118	26 250	54	51	13	-
Lancaster city, Lancaster County	1 283	27 090	537	496	213	37	1 082	22 382	592	373	89	28
Lancaster Mill CDP, Lancaster County	245	22 674	156	79	10	-	231	18 160	162	69	-	-
Landrum city, Spartanburg County	432	28 375	163	232	37	-	252	20 784	187	55	10	-
Lane town, Williamsburg County	59	21 635	36	23	-	-	68	15 000	53	15	-	-
Latta town, Dillon County	220	30 714	90	85	30	15	191	19 583	129	51	11	-
Laurel Bay CDP, Beaufort County	1 458	28 512	456	856	140	6	652	21 452	429	198	25	-
Laurens city, Laurens County	1 558	28 149	623	764	165	6	1 280	21 883	776	411	93	-

Table 12. **Earnings in 1999 of Full-Time, Year-Round Workers, by Sex: 2000**—Con.

[Data based on a sample (except Tables 65-68). For information on confidentiality protection, coverage, sampling error, and nonsampling error, see Appendix G.
For location of definitions, see "How to Use This Census Report"]

State County Place	Male						Female					
			Earnings in 1999						Earnings in 1999			
	Workers with earnings	Median earnings in 1999 (dollars)	$1 to $24,999 or loss	$25,000 to $49,999	$50,000 to $99,999	$100,000 or more	Workers with earnings	Median earnings in 1999 (dollars)	$1 to $24,999 or loss	$25,000 to $49,999	$50,000 to $99,999	$100,000 or more
PLACE—Con.												
Lesslie CDP, York County	570	35 441	89	384	97	-	347	26 507	153	155	39	-
Lexington town, Lexington County	2 215	44 883	438	862	767	148	1 284	29 020	443	718	104	19
Liberty town, Pickens County	563	30 753	170	350	43	-	371	21 051	246	121	4	-
Lincolnville town, Charleston County	133	30 114	46	57	19	11	94	20 000	61	30	-	3
Little Mountain town, Newberry County	61	30 865	14	31	14	2	42	25 833	18	20	4	-
Little River CDP, Horry County	1 148	36 086	320	467	274	87	854	22 348	456	244	143	11
Livingston town, Orangeburg County	24	28 000	11	11	2	-	10	16 250	7	3	-	-
Lockhart town, Union County	6	32 500	-	6	-	-	8	16 250	8	-	-	-
Lodge town, Colleton County	18	33 750	5	11	2	-	15	29 063	3	12	-	-
Loris city, Horry County	295	25 750	140	114	34	7	207	17 180	155	41	11	-
Lowndesville town, Abbeville County	28	22 500	16	12	-	-	27	16 250	24	3	-	-
Lowrys town, Chester County	30	46 667	2	17	11	-	34	21 250	25	9	-	-
Lugoff CDP, Kershaw County	1 334	37 924	329	631	302	72	933	26 875	390	452	82	9
Luray town, Hampton County	14	31 250	4	7	3	-	6	9 375	6	-	-	-
Lyman town, Spartanburg County	592	31 500	178	296	106	12	445	22 950	243	174	19	9
Lynchburg town, Lee County	117	22 125	68	29	20	-	72	19 318	45	20	7	-
McBee town, Chesterfield County	110	28 667	38	62	10	-	66	21 500	44	22	-	-
McClellanville town, Charleston County	97	36 750	21	51	17	8	49	25 781	22	20	7	-
McColl town, Marlboro County	328	26 313	143	170	12	3	248	18 854	191	54	3	-
McConnells town, York County	70	26 750	28	31	11	-	72	22 100	40	32	-	-
McCormick town, McCormick County	197	26 027	87	85	18	7	166	20 263	112	52	2	-
Manning city, Clarendon County	509	26 135	225	234	35	15	425	19 086	294	125	6	-
Marion city, Marion County	912	26 917	377	375	93	67	784	21 667	495	242	44	3
Mauldin city, Greenville County	3 724	41 047	533	1 790	1 161	240	2 516	29 985	841	1 434	236	5
Mayesville town, Sumter County	87	21 964	53	26	6	2	116	20 313	75	35	6	-
Mayo CDP, Spartanburg County	353	31 997	41	217	95	-	261	25 027	130	131	-	-
Meggett town, Charleston County	249	36 563	60	120	52	17	167	26 375	78	65	19	5
Millwood CDP, Sumter County	213	27 716	45	153	15	-	128	23 864	69	53	6	-
Modoc CDP, McCormick County	49	35 536	6	33	10	-	24	21 591	16	8	-	-
Monarch Mill CDP, Union County	384	25 217	188	149	43	4	234	18 958	177	39	11	7
Moncks Corner town, Berkeley County	1 059	30 634	389	460	192	18	883	21 796	539	317	27	-
Monetta town	34	30 000	13	12	9	-	28	21 875	19	9	-	-
Aiken County (part)	21	30 417	6	8	7	-	13	19 375	12	1	-	-
Saluda County (part)	13	22 083	7	4	2	-	15	26 250	7	8	-	-
Mount Carmel CDP, McCormick County	38	34 375	6	32	-	-	23	21 563	13	10	-	-
Mount Croghan town, Chesterfield County	28	30 625	9	19	-	-	19	17 361	17	2	-	-
Mount Pleasant town, Charleston County	10 804	50 673	1 569	3 646	3 846	1 743	7 213	31 640	2 107	3 513	1 393	200
Mountville CDP, Laurens County	23	38 750	-	19	4	-	6	31 250	-	6	-	-
Mulberry CDP, Sumter County	104	21 324	60	44	-	-	59	19 653	32	27	-	-
Mullins city, Marion County	483	26 233	205	199	68	11	585	16 572	459	115	7	4
Murphys Estates CDP, Edgefield County	217	38 750	31	131	55	-	127	15 450	98	29	-	-
Murrells Inlet CDP, Georgetown County	1 028	30 562	333	427	207	61	790	26 178	354	345	61	30
Myrtle Beach city, Horry County	4 705	26 039	2 212	1 701	505	287	3 385	22 473	1 960	1 248	166	11
Neeses town, Orangeburg County	52	23 500	29	16	7	-	39	15 972	31	8	-	-
Newberry town, Newberry County	1 313	28 681	493	594	187	39	1 232	20 887	765	429	38	-
New Ellenton town, Aiken County	371	41 250	86	172	109	4	258	21 810	148	95	15	-
Newport CDP, York County	1 046	45 167	118	496	339	93	604	27 594	226	321	57	-
Nichols town, Marion County	88	30 000	37	29	18	4	61	19 306	52	9	-	-
Ninety Six town, Greenwood County	290	30 978	93	165	32	-	243	25 034	121	119	-	3
Norris town, Pickens County	149	27 404	62	77	10	-	138	21 563	94	44	-	-
North town, Orangeburg County	132	24 286	68	54	10	-	75	21 406	43	31	-	1
North Augusta city	3 559	40 565	800	1 528	1 115	116	2 429	25 889	1 137	1 009	265	18
Aiken County (part)	3 541	40 590	795	1 522	1 108	116	2 424	25 860	1 137	1 009	260	18
Edgefield County (part)	18	31 667	5	6	7	-	5	51 250	-	-	5	-
North Charleston city	13 943	26 681	6 172	5 980	1 571	220	10 054	20 718	6 466	3 183	371	34
Charleston County (part)	13 197	26 123	6 075	5 674	1 309	139	9 498	20 503	6 250	2 906	308	34
Dorchester County (part)	746	47 794	97	306	262	81	556	29 872	216	277	63	-
North Hartsville CDP, Darlington County	627	43 967	162	215	206	44	381	25 186	187	155	26	13
Northlake CDP, Anderson County	925	44 236	123	365	326	111	582	30 125	212	267	71	32
North Myrtle Beach city, Horry County	2 254	30 189	928	746	452	128	1 438	22 119	819	502	104	13
Norway town, Orangeburg County	75	32 031	24	37	9	5	51	19 250	30	16	5	-
Oak Grove CDP, Lexington County	1 889	31 511	549	1 017	316	7	1 544	25 845	701	759	84	-
Oakland CDP, Sumter County	307	28 750	116	118	67	6	205	20 764	131	49	25	-
Olanta town, Florence County	63	28 438	23	29	11	-	57	17 361	42	13	-	2
Olar town, Bamberg County	19	41 250	5	6	8	-	21	11 771	18	3	-	-
Orangeburg city, Orangeburg County	1 630	30 310	581	705	261	83	1 288	21 935	727	491	64	6
Oswego CDP, Sumter County	14	38 750	-	14	-	-	20	25 417	8	12	-	-
Pacolet town, Spartanburg County	474	30 592	142	279	48	5	330	22 440	195	135	-	-
Pageland town, Chesterfield County	473	24 826	239	157	62	15	298	18 452	212	82	4	-
Pamplico town, Florence County	162	27 000	77	56	26	3	115	24 028	61	49	5	-
Parker CDP, Greenville County	1 899	26 691	779	978	142	-	1 188	20 143	802	363	23	-
Parksville town, McCormick County	39	42 188	13	10	16	-	17	25 750	7	10	-	-
Parris Island CDP, Beaufort County	1 227	17 428	928	216	83	-	254	16 359	213	34	7	-
Patrick town, Chesterfield County	81	24 583	43	28	10	-	28	31 429	10	18	-	-
Pawleys Island town, Georgetown County	30	28 750	10	10	8	2	16	27 500	8	4	4	-
Paxville town, Clarendon County	53	26 094	23	24	6	-	15	22 917	10	5	-	-
Peak town, Newberry County	7	19 688	6	1	-	-	4	16 250	4	-	-	-
Pelion town, Lexington County	117	31 696	35	62	18	2	74	25 769	33	37	4	-
Pelzer town, Anderson County	21	43 750	4	9	8	-	15	31 250	4	11	-	-
Pendleton town, Anderson County	481	30 341	158	216	98	9	361	23 843	193	150	16	2
Perry town, Aiken County	22	30 625	10	9	3	-	34	23 000	21	11	2	-
Pickens town, Pickens County	501	27 316	219	242	37	3	394	19 706	289	92	13	-

Table 12. **Earnings in 1999 of Full-Time, Year-Round Workers, by Sex: 2000**—Con.

[Data based on a sample (except Tables 65-68). For information on confidentiality protection, coverage, sampling error, and nonsampling error, see Appendix G.
For location of definitions, see "How to Use This Census Report"]

State County Place	Male						Female					
			Earnings in 1999						Earnings in 1999			
	Workers with earnings	Median earnings in 1999 (dollars)	$1 to $24,999 or loss	$25,000 to $49,999	$50,000 to $99,999	$100,000 or more	Workers with earnings	Median earnings in 1999 (dollars)	$1 to $24,999 or loss	$25,000 to $49,999	$50,000 to $99,999	$100,000 or more
PLACE—Con.												
Piedmont CDP	1 059	34 890	290	598	148	23	565	23 250	328	213	24	-
Anderson County (part)	706	35 714	160	409	114	23	411	24 547	216	171	24	-
Greenville County (part)	353	31 050	130	189	34	-	154	19 451	112	42	-	-
Pine Ridge town, Lexington County	365	35 243	96	187	71	11	222	28 846	87	110	25	-
Pinewood town, Sumter County	47	31 750	17	20	8	2	57	16 902	45	6	6	-
Plum Branch town, McCormick County	22	38 750	6	16	-	-	15	26 250	6	9	-	-
Pomaria town, Newberry County	43	24 688	22	14	5	2	39	25 313	19	17	2	1
Port Royal town, Beaufort County	866	26 942	353	396	100	17	573	23 671	320	202	51	-
Powderville CDP, Anderson County	1 314	41 297	292	551	430	41	795	25 136	395	365	35	-
Princeton CDP, Laurens County	26	43 750	-	26	-	-	10	31 250	-	10	-	-
Privateer CDP, Sumter County	419	30 942	156	200	49	14	316	19 315	219	91	6	-
Promised Land CDP, Greenwood County	35	22 431	18	11	6	-	82	25 000	41	33	8	-
Prosperity town, Newberry County	190	31 406	53	113	23	1	149	19 226	111	31	5	2
Quinby town, Florence County	196	33 125	61	75	52	8	128	25 417	62	45	20	1
Ravenel town, Charleston County	329	33 009	95	169	52	13	283	21 306	176	90	17	-
Red Bank CDP, Lexington County	2 017	36 347	481	1 104	367	65	1 479	26 016	657	766	56	-
Red Hill CDP, Horry County	1 867	30 123	691	779	289	108	1 407	21 750	819	529	49	10
Reevesville town, Dorchester County	41	31 875	14	15	12	-	28	30 357	10	15	3	-
Reidville town, Spartanburg County	91	50 721	8	30	46	7	81	21 635	63	18	-	-
Rembert CDP, Sumter County	47	19 911	24	23	-	-	50	16 875	31	19	-	-
Richburg town, Chester County	53	35 893	8	35	10	-	35	18 295	27	7	1	-
Ridgeland town, Jasper County	270	21 900	154	96	17	3	134	20 938	82	48	4	-
Ridge Spring town, Saluda County	98	30 476	38	44	12	4	76	20 208	51	22	3	-
Ridgeville town, Dorchester County	134	22 500	70	53	9	2	85	22 404	47	32	4	2
Ridgeway town, Fairfield County	50	35 833	7	32	11	-	39	25 469	18	19	2	-
Riverview CDP, York County	229	38 906	38	132	41	18	101	22 109	57	44	-	-
Rock Hill city, York County	9 056	32 156	2 468	4 284	1 727	577	7 271	24 181	3 815	2 972	447	37
Rockville town, Charleston County	31	45 208	5	19	2	5	10	33 750	2	8	-	-
Roebuck CDP, Spartanburg County	348	33 333	88	234	19	7	250	25 368	120	123	7	-
Rowesville town, Orangeburg County	60	24 500	31	24	5	-	42	16 591	29	11	2	-
Ruby town, Chesterfield County	67	23 750	35	20	12	-	49	16 932	37	10	2	-
St. Andrews CDP, Richland County	4 689	31 114	1 475	2 473	670	71	4 395	25 329	2 142	1 903	317	33
St. George town, Dorchester County	309	27 639	132	147	24	6	195	19 957	138	40	12	5
St. Matthews town, Calhoun County	289	29 760	96	128	51	14	303	21 311	203	83	14	3
St. Stephen town, Berkeley County	181	30 461	65	84	32	-	203	17 784	161	34	8	-
Salem town, Oconee County	18	35 000	5	12	1	-	10	26 667	3	7	-	-
Salley town, Aiken County	51	39 063	14	35	2	-	51	18 661	39	11	1	-
Saluda town, Saluda County	463	25 208	229	184	44	6	404	19 921	276	110	15	3
Sans Souci CDP, Greenville County	1 477	26 720	636	724	105	12	1 018	21 010	645	344	16	13
Santee town, Orangeburg County	55	27 083	25	28	2	-	65	16 650	53	7	-	5
Saxon CDP, Spartanburg County	705	22 099	418	274	6	7	356	20 139	260	88	5	3
Scotia town, Hampton County	38	22 250	24	14	-	-	31	22 917	18	13	-	-
Scranton town, Florence County	144	25 600	66	72	6	-	82	19 118	55	23	4	-
Seabrook Island town, Charleston County	133	50 446	28	36	56	13	128	40 000	17	60	44	7
Sellers town, Marion County	29	19 531	21	8	-	-	28	13 125	27	1	-	-
Seneca city, Oconee County	1 371	31 381	405	630	248	88	1 006	21 472	639	345	6	16
Seven Oaks CDP, Lexington County	3 559	37 508	754	1 729	950	126	2 968	27 940	1 255	1 477	236	-
Sharon town, York County	78	26 071	36	40	2	-	60	21 250	36	21	3	-
Shell Point CDP, Beaufort County	585	25 920	273	246	66	-	339	23 490	184	126	29	-
Shiloh CDP, Sumter County	65	39 205	16	20	20	9	32	16 250	32	-	-	-
Silverstreet town, Newberry County	49	24 063	26	14	9	-	39	14 861	30	9	-	-
Simpsonville city, Greenville County	3 421	38 680	472	1 825	980	144	2 189	26 394	993	1 058	123	15
Six Mile town, Pickens County	126	39 792	31	46	39	10	70	25 000	35	25	10	-
Slater-Marietta CDP, Greenville County	395	26 950	178	191	26	-	306	23 603	172	125	9	-
Smoaks town, Colleton County	21	38 438	2	15	4	-	15	27 750	7	8	-	-
Smyrna town	10	35 000	4	4	2	-	6	46 250	3	-	3	-
Cherokee County (part)	-	-	-	-	-	-	-	-	-	-	-	-
York County (part)	10	35 000	4	4	2	-	6	46 250	3	-	3	-
Snelling town, Barnwell County	46	34 286	13	22	9	2	33	25 625	16	17	-	-
Socastee CDP, Horry County	3 211	28 845	1 229	1 452	476	54	2 428	21 782	1 407	939	59	23
Society Hill town, Darlington County	163	25 662	77	67	16	3	81	18 516	67	14	-	-
South Congaree town, Lexington County	468	30 606	164	259	38	7	358	21 866	210	131	17	-
Southern Shops CDP, Spartanburg County	913	19 513	610	249	46	8	377	17 991	251	126	-	-
South Sumter CDP, Sumter County	361	26 425	148	207	6	-	477	17 077	363	114	-	-
Spartanburg city, Spartanburg County	5 749	30 587	2 008	2 476	858	407	4 624	23 256	2 596	1 733	266	29
Springdale CDP, Lancaster County	543	26 379	218	299	19	7	385	20 417	257	128	-	-
Springdale town, Lexington County	615	40 531	133	288	184	10	465	26 658	202	220	36	7
Springfield town, Orangeburg County	108	35 833	35	48	23	2	82	21 364	50	28	2	2
Starr town, Anderson County	39	27 250	15	22	2	-	23	21 875	14	7	2	-
Startex CDP, Spartanburg County	192	24 821	98	85	9	-	122	22 143	77	40	5	-
Stateburg CDP, Sumter County	267	42 431	12	154	83	18	215	26 875	97	92	26	-
Stuckey town, Williamsburg County	39	27 083	12	19	7	1	47	20 469	40	5	-	2
Sullivan's Island town, Charleston County	428	58 571	50	127	126	125	250	41 029	55	100	65	30
Summerton town, Clarendon County	166	34 500	46	84	34	2	131	18 906	88	40	3	-
Summerville town	5 677	36 980	1 178	2 704	1 528	267	3 798	25 529	1 826	1 690	282	-
Berkeley County (part)	191	40 729	16	104	71	-	125	26 339	55	70	-	-
Charleston County (part)	7	13 750	7	-	-	-	-	-	-	-	-	-
Dorchester County (part)	5 479	36 743	1 155	2 600	1 457	267	3 673	25 495	1 771	1 620	282	-
Summit town, Lexington County	54	27 500	20	24	10	-	22	20 000	13	9	-	-
Sumter city, Sumter County	6 903	27 078	2 952	2 551	1 078	322	4 568	22 002	2 654	1 487	390	37
Surfside Beach town, Horry County	954	31 864	265	449	158	82	787	24 966	394	341	52	-
Swansea town, Lexington County	96	33 000	37	43	16	-	81	24 583	41	40	-	-
Sycamore town, Allendale County	40	35 500	13	20	5	2	22	18 750	16	5	1	-
Tatum town, Marlboro County	2	27 500	-	2	-	-	8	23 750	4	4	-	-
Taylors CDP, Greenville County	4 157	39 458	961	1 854	1 118	224	3 094	28 057	1 227	1 612	239	16

Table 12. **Earnings in 1999 of Full-Time, Year-Round Workers, by Sex: 2000**—Con.

[Data based on a sample (except Tables 65-68). For information on confidentiality protection, coverage, sampling error, and nonsampling error, see Appendix G.
For location of definitions, see "How to Use This Census Report"]

State County Place	Male						Female					
			Earnings in 1999						Earnings in 1999			
	Workers with earnings	Median earnings in 1999 (dollars)	$1 to $24,999 or loss	$25,000 to $49,999	$50,000 to $99,999	$100,000 or more	Workers with earnings	Median earnings in 1999 (dollars)	$1 to $24,999 or loss	$25,000 to $49,999	$50,000 to $99,999	$100,000 or more
PLACE—Con.												
Tega Cay city, York County	998	61 745	72	259	525	142	629	35 082	124	383	107	15
Timmonsville town, Florence County	294	23 500	165	108	16	5	327	16 588	240	61	22	4
Travelers Rest city, Greenville County	830	30 377	274	462	89	5	505	22 634	279	187	39	-
Trenton town, Edgefield County	63	31 875	20	25	18	-	41	29 583	16	23	-	2
Troy town, Greenwood County	27	26 875	12	15	-	-	8	21 250	5	3	-	-
Turbeville town, Clarendon County	94	26 167	40	44	10	-	69	20 288	52	13	4	-
Ulmer town, Allendale County	24	26 667	8	15	1	-	23	26 750	8	15	-	-
Union city, Union County	1 325	29 071	452	697	152	24	1 147	19 966	810	313	7	17
Utica CDP, Oconee County	271	26 799	106	128	37	-	111	17 260	80	31	-	-
Valley Falls CDP, Spartanburg County	768	32 051	238	355	159	16	577	26 483	244	278	55	-
Vance town, Orangeburg County	19	26 094	6	13	-	-	25	11 719	22	1	-	2
Varnville town, Hampton County	299	33 750	80	151	60	8	221	23 920	120	85	16	-
Wade Hampton CDP, Greenville County	4 318	40 528	1 003	1 740	1 149	426	2 718	27 613	1 060	1 333	301	24
Wagener town, Aiken County	154	28 182	55	65	33	1	125	17 212	92	24	9	-
Walhalla city, Oconee County	649	28 445	273	297	70	9	315	21 106	192	112	10	1
Walterboro city, Colleton County	672	28 488	270	300	67	35	518	19 351	330	145	35	8
Ward town, Saluda County	20	31 667	8	10	2	-	11	23 594	10	1	-	-
Ware Shoals town	379	31 335	93	212	74	-	251	21 058	155	89	7	-
Abbeville County (part)	95	33 750	11	61	23	-	49	24 250	26	23	-	-
Greenwood County (part)	284	29 766	82	151	51	-	202	19 632	129	66	7	-
Laurens County (part)	-	-	-	-	-	-	-	-	-	-	-	-
Waterloo town, Laurens County	51	24 063	27	24	-	-	29	18 750	24	3	2	-
Watts Mills CDP, Laurens County	245	26 473	106	139	-	-	204	15 833	152	43	9	-
Wedgewood CDP, Sumter County	276	28 625	102	157	11	6	176	20 192	103	68	5	-
Welcome CDP, Greenville County	1 152	31 086	357	598	182	15	851	22 368	497	329	17	8
Wellford city, Spartanburg County	264	31 719	88	132	36	8	329	22 756	204	110	11	4
West Columbia city, Lexington County	2 615	30 033	966	1 124	476	49	2 069	24 637	1 055	885	111	18
Westminster city, Oconee County	526	30 104	202	265	39	20	475	21 690	274	185	16	-
West Pelzer town, Anderson County	142	30 500	51	84	7	-	135	23 250	78	46	11	-
West Union town, Oconee County	55	25 625	27	16	12	-	22	21 875	14	8	-	-
Whitmire town, Newberry County	186	27 500	78	91	12	5	172	18 258	127	38	7	-
Wilkinson Heights CDP, Orangeburg County	261	23 705	145	92	24	-	420	20 194	328	62	30	-
Williams town, Colleton County	25	24 821	13	6	6	-	7	25 625	3	4	-	-
Williamston town, Anderson County	666	30 585	197	433	36	-	415	21 771	234	172	9	-
Willington CDP, McCormick County	54	35 227	18	36	-	-	27	21 250	18	9	-	-
Williston town, Barnwell County	415	27 829	161	177	70	7	382	21 635	238	116	28	-
Windsor town, Aiken County	26	35 833	12	8	6	-	22	23 750	11	11	-	-
Winnsboro town, Fairfield County	531	29 275	191	232	89	19	435	18 925	338	90	7	-
Winnsboro Mills CDP, Fairfield County	374	25 305	182	160	32	-	365	19 597	237	101	27	-
Woodfield CDP, Richland County	1 537	30 804	457	794	254	32	1 512	25 618	710	734	48	20
Woodford town, Orangeburg County	34	26 667	13	19	2	-	25	19 375	16	9	-	-
Woodruff city, Spartanburg County	639	26 204	280	278	81	-	531	21 467	350	174	7	-
Yemassee town	108	31 944	36	57	12	3	84	19 375	63	19	-	2
Beaufort County (part)	4	23 750	4	-	-	-	10	15 833	10	-	-	-
Hampton County (part)	104	32 500	32	57	12	3	74	20 000	53	19	-	2
York city, York County	1 009	31 646	383	394	214	18	813	20 290	593	186	34	-

Table 13. **Household Income in 1999: 2000**

[Data based on a sample (except Tables 65-68). For information on confidentiality protection, coverage, sampling error, and nonsampling error, see Appendix G.
For location of definitions, see "How to Use This Census Report"]

State County County Subdivision Place	Total households	Median income in 1999 (dollars)	Household income in 1999: Less than $10,000	$10,000 to $24,999	$25,000 to $49,999	$50,000 to $74,999	$75,000 to $99,999	$100,000 to $149,999	$150,000 to $199,999	$200,000 or more	Percent of households with income in 1999 of $100,000 or more
The State	**1 534 334**	**37 082**	**181 777**	**326 758**	**483 063**	**288 757**	**129 518**	**81 624**	**19 873**	**22 964**	**8.1**
Abbeville County	10 133	32 635	1 361	2 507	3 475	1 835	607	269	52	27	3.4
Abbeville CCD	4 725	31 657	676	1 186	1 615	777	307	118	24	22	3.5
Abbeville city	2 312	25 756	422	698	718	296	141	30	7	-	1.6
Antreville-Lowndesville CCD	1 257	36 969	131	276	466	278	56	45	5	-	4.0
Antreville CDP	52	32 031	7	6	33	-	6	-	-	-	-
Lake Secession CDP	337	40 795	31	46	133	86	16	25	-	-	7.4
Lowndesville town	70	22 778	13	30	14	12	1	-	-	-	-
Calhoun Falls CCD	1 348	28 114	242	368	465	202	45	21	5	-	1.9
Calhoun Falls town	900	21 728	203	282	290	106	16	3	-	-	0.3
Donalds CCD	1 421	33 257	178	362	488	250	105	20	13	5	2.7
Donalds town (part)	126	33 333	15	41	38	20	12	-	-	-	-
Honea Path town (part)	36	30 417	7	10	15	4	-	-	-	-	-
Ware Shoals town (part)	215	40 893	36	39	44	71	18	3	4	-	3.3
Due West CCD	1 382	37 061	134	315	441	328	94	65	5	-	5.1
Donalds town (part)	5	4 583	3	-	2	-	-	-	-	-	-
Due West town	287	39 375	38	69	62	71	32	13	2	-	5.2
Aiken County	55 590	37 889	6 357	11 991	16 810	10 313	5 350	3 412	747	610	8.6
Aiken CCD	20 876	41 111	2 387	4 075	6 078	3 727	2 222	1 637	402	348	11.4
Aiken city (part)	10 284	44 172	1 133	1 939	2 757	1 763	1 220	956	273	243	14.3
Beech Island CCD	2 879	38 663	263	655	923	504	310	161	30	33	7.8
North Augusta city (part)	-	-	-	-	-	-	-	-	-	-	(X)
Edisto-Shaws CCD	1 784	38 214	211	380	590	361	132	77	16	17	6.2
Jackson CCD	1 308	35 492	133	372	360	247	114	77	5	-	6.3
Jackson town	675	35 924	46	194	218	125	63	26	3	-	4.3
New Ellenton town (part)	-	-	-	-	-	-	-	-	-	-	(X)
Monetta CCD	1 605	33 277	213	361	618	268	102	14	9	20	2.7
Monetta town (part)	55	26 250	10	17	13	7	4	4	-	-	7.3
New Ellenton CCD	3 556	40 122	376	690	1 160	634	334	268	84	10	10.2
New Ellenton town (part)	890	38 125	105	177	311	183	60	41	10	3	6.1
North Augusta CCD	18 945	37 562	2 036	4 320	5 548	3 759	1 882	1 050	180	170	7.4
Aiken city (part)	-	-	-	-	-	-	-	-	-	-	(X)
Belvedere CDP	2 209	36 045	192	530	735	535	136	67	7	7	3.7
Burnettown town	1 050	33 140	103	288	352	201	77	23	-	6	2.8
Clearwater CDP	1 703	30 693	298	401	530	285	133	56	-	-	3.3
Gloverville CDP	1 082	24 679	215	331	321	148	51	4	5	7	1.5
North Augusta city (part)	7 224	41 004	648	1 574	1 984	1 522	855	501	46	94	8.9
Salley CCD	993	27 399	167	270	334	153	41	26	-	2	2.8
Perry town	94	23 750	21	27	23	16	7	-	-	-	-
Salley town	160	28 750	41	35	41	40	3	-	-	-	-
Wagener CCD	1 741	29 824	284	408	560	313	125	48	3	-	2.9
Wagener town	342	24 773	66	106	97	40	24	6	3	-	2.6
Windsor CCD	1 903	30 508	287	460	639	347	88	54	18	10	4.3
Windsor town	54	35 833	6	14	17	12	5	-	-	-	-
Allendale County	3 930	20 898	1 103	1 114	1 033	408	118	103	19	32	3.9
Allendale CCD	2 036	18 654	595	588	519	213	52	62	-	7	3.4
Allendale town	1 563	16 632	484	477	390	128	42	35	-	7	2.7
Fairfax CCD	1 181	19 656	383	308	288	97	46	32	11	16	5.0
Fairfax town	857	17 083	318	215	194	69	27	18	4	12	4.0
Millett CCD	169	34 432	38	38	50	35	8	-	-	-	-
Sycamore CCD	544	25 568	87	180	176	63	12	9	8	9	4.8
Sycamore town	90	28 333	20	18	27	17	2	4	-	2	6.7
Ulmer town	44	33 750	8	9	13	11	3	-	-	-	-
Anderson County	65 690	36 807	7 708	14 517	20 702	12 983	5 247	3 298	554	681	6.9
Anderson CCD	29 065	35 553	3 877	6 641	8 773	5 433	2 080	1 594	255	412	7.8
Anderson city	10 578	27 716	2 075	2 784	2 963	1 573	508	390	54	231	6.4
Centerville CDP	2 139	43 764	146	338	772	470	248	139	7	19	7.7
Homeland Park CDP	2 649	25 008	485	839	848	347	86	44	-	-	1.7
Northlake CDP (part)	1 432	51 442	71	169	446	328	154	181	47	36	18.4
Belton CCD	5 623	35 129	702	1 195	1 905	1 132	398	230	25	36	5.2
Belton city	1 890	28 191	368	475	550	265	99	118	6	9	7.0
Brushy Creek CCD	7 249	48 720	501	1 081	2 107	1 888	966	576	73	57	9.7
Piedmont CDP (part)	1 236	36 765	150	219	408	339	72	40	-	8	3.9
Powderville CDP	1 934	50 255	71	351	540	420	340	167	27	18	11.0
Fork CCD	1 685	38 992	188	318	523	303	197	104	27	25	9.3
Honea Path CCD	3 288	32 042	498	816	1 055	584	196	110	11	18	4.2
Honea Path town (part)	1 481	30 995	267	374	432	248	81	59	7	13	5.3
Iva CCD	2 369	31 587	379	606	735	495	90	37	14	13	2.7
Iva town	502	23 333	98	173	157	49	17	8	-	-	1.6
Pendleton CCD	6 654	37 774	656	1 530	2 164	1 241	609	307	100	47	6.8
Clemson city (part)	20	65 227	-	9	-	11	-	-	-	-	-
Northlake CDP (part)	274	51 000	4	47	82	72	17	34	18	-	19.0
Pendleton town	1 397	28 052	262	369	430	197	93	34	7	5	3.3
Starr CCD	1 945	31 673	160	567	733	276	111	62	23	13	5.0
Starr town	82	34 167	12	21	24	12	7	6	-	-	7.3
Williamston-Pelzer CCD	7 812	37 622	747	1 763	2 707	1 631	600	278	26	60	4.7
Pelzer town	35	44 063	2	7	10	9	5	2	-	-	5.7
West Pelzer town	371	28 375	65	104	133	37	12	18	-	2	5.4
Williamston town	1 637	31 458	261	411	669	211	46	32	-	7	2.4
Bamberg County	6 104	24 007	1 375	1 758	1 705	766	289	158	21	32	3.5
Bamberg CCD	2 705	24 711	551	814	764	332	153	66	6	19	3.4
Bamberg town	1 431	21 736	343	436	339	185	60	43	6	19	4.8
Denmark CCD	2 218	21 370	588	623	586	278	58	71	6	8	3.8
Denmark city	1 414	17 578	443	401	364	138	28	34	6	-	2.8
Ehrhardt CCD	661	27 006	103	193	209	83	48	16	9	-	3.8
Ehrhardt town	257	22 813	56	76	46	39	15	16	9	-	9.7
Olar CCD	520	24 808	133	128	146	73	30	5	-	5	1.9
Govan town	27	20 313	9	10	6	2	-	-	-	-	-
Olar town	104	31 250	21	26	24	23	5	5	-	-	4.8
Barnwell County	9 074	28 591	1 860	2 196	2 494	1 469	557	341	91	66	5.5
Barnwell CCD	3 661	30 404	689	870	930	682	235	174	57	24	7.0
Barnwell city	2 106	26 722	402	578	439	380	137	97	56	17	8.1

Table 13. **Household Income in 1999: 2000**—Con.

[Data based on a sample (except Tables 65-68). For information on confidentiality protection, coverage, sampling error, and nonsampling error, see Appendix G.
For location of definitions, see "How to Use This Census Report"]

State County County Subdivision Place	Total households	Median income in 1999 (dollars)	Household income in 1999: Less than $10,000	$10,000 to $24,999	$25,000 to $49,999	$50,000 to $74,999	$75,000 to $99,999	$100,000 to $149,999	$150,000 to $199,999	$200,000 or more	Percent of households with income in 1999 of $100,000 or more
Barnwell County—Con.											
Barnwell CCD—Con.											
Hilda town	197	21 771	52	62	57	15	3	7	1	-	4.1
Blackville CCD	1 723	24 515	438	433	487	184	110	54	5	12	4.1
Blackville town	1 142	21 316	357	258	323	85	74	39	-	6	3.9
Kline-Snelling CCD	1 419	31 401	219	358	420	241	118	34	14	15	4.4
Kline town	117	14 821	40	25	32	17	3	-	-	-	-
Snelling town	95	35 313	5	24	41	17	6	-	2	-	2.1
Williston CCD	2 271	28 060	514	535	657	362	94	79	15	15	4.8
Elko town	86	23 571	21	26	21	4	11	3	-	-	3.5
Williston town	1 252	26 371	368	241	319	215	49	39	14	7	4.8
Beaufort County	45 518	46 992	3 148	7 213	13 760	9 395	4 920	3 952	1 365	1 765	15.6
Beaufort-Port Royal CCD	14 085	37 465	1 202	3 051	5 290	2 735	925	613	172	97	6.3
Beaufort city (part)	4 547	36 284	477	1 079	1 515	780	262	246	113	75	9.5
Burton CDP	2 473	39 753	211	501	855	600	185	121	-	-	4.9
Laurel Bay CDP	1 899	40 777	39	260	1 060	356	113	60	-	11	3.7
Parris Island CDP	319	46 335	7	66	114	101	19	12	-	-	3.8
Port Royal town (part)	1 625	36 599	139	282	690	283	140	62	29	-	5.6
Shell Point CDP	1 104	39 957	81	216	363	314	73	51	6	-	5.2
Bluffton CCD	7 904	55 956	336	974	2 138	2 023	1 058	800	232	343	17.4
Bluffton town	522	43 281	55	89	154	155	40	21	8	-	5.6
Hilton Head Island town (part)	-	-	-	-	-	-	-	-	-	-	(X)
Hilton Head Island CCD	14 708	60 543	557	1 509	3 896	2 959	2 020	1 999	781	987	25.6
Hilton Head Island town (part)	14 409	60 438	534	1 500	3 830	2 923	1 980	1 945	737	960	25.3
St. Helena CCD	7 286	45 060	672	1 286	2 047	1 497	870	477	169	268	12.5
Beaufort city (part)	50	150 000	-	7	-	-	-	18	8	17	86.0
Hilton Head Island town (part)	-	-	-	-	-	-	-	-	-	-	(X)
Port Royal town (part)	-	-	-	-	-	-	-	-	-	-	(X)
Sheldon CCD	1 535	24 688	381	393	389	181	47	63	11	70	9.4
Yemassee town (part)	47	8 036	29	10	8	-	-	-	-	-	-
Berkeley County	49 868	39 908	4 562	9 697	17 247	10 519	4 710	2 466	426	241	6.3
Bonneau CCD	3 230	36 319	434	630	1 105	672	268	90	29	2	3.7
Bonneau town	167	30 938	31	46	47	30	11	2	-	-	1.2
Cordesville CCD	1 398	29 951	235	362	450	212	82	41	8	8	4.1
Jamestown town	42	16 250	11	23	6	2	-	-	-	-	-
Cross CCD	2 272	28 615	556	409	794	360	94	59	-	-	2.6
Goose Creek-Hanahan CCD	32 254	42 431	1 896	5 912	11 645	7 421	3 215	1 746	242	177	6.7
Charleston city (part)	-	-	-	-	-	-	-	-	-	-	(X)
Goose Creek city (part)	8 921	45 919	479	1 437	3 025	2 338	974	571	53	44	7.5
Hanahan city	5 223	39 327	326	1 179	1 875	973	432	313	59	66	8.4
Ladson CDP (part)	3 559	43 789	120	643	1 361	883	346	161	22	23	5.8
Summerville town (part)	275	51 797	9	35	82	68	51	30	-	-	10.9
Moncks Corner CCD	6 385	36 402	727	1 314	1 972	1 228	713	317	75	39	6.8
Moncks Corner town	2 125	31 711	293	522	655	335	195	112	8	5	5.9
St. Stephen CCD	2 754	24 612	551	844	740	352	146	78	43	-	4.4
St. Stephen town	612	20 804	166	177	139	85	17	23	5	-	4.6
Wando CCD	1 575	43 164	163	226	541	274	192	135	29	15	11.4
Charleston city (part)	412	80 000	18	31	65	87	74	99	29	9	33.3
Calhoun County	5 946	32 736	907	1 411	1 787	1 055	396	265	49	76	6.6
Cameron CCD	1 086	31 838	176	265	308	160	88	58	11	20	8.2
Cameron town	200	39 792	23	45	47	41	20	13	7	4	12.0
Fort Motte-Lone Star CCD	439	31 875	69	107	117	84	25	19	5	13	8.4
St. Matthews CCD	2 364	30 718	415	579	709	383	118	116	16	28	6.8
St. Matthews town	903	24 969	223	229	201	140	58	37	8	7	5.8
Sandy Run-Staley CCD	2 057	36 399	247	460	653	428	165	72	17	15	5.1
Charleston County	123 260	37 810	15 396	25 048	36 044	22 296	10 885	8 152	2 382	3 057	11.0
Bear Swamp CCD	4 355	55 630	172	555	1 130	1 151	688	511	72	76	15.1
Charleston city (part)	2 772	65 000	67	225	652	732	526	433	61	76	20.6
Hollywood town (part)	-	-	-	-	-	-	-	-	-	-	(X)
North Charleston city (part)	-	-	-	-	-	-	-	-	-	-	(X)
Charleston-North Charleston CCD	67 959	30 551	11 113	16 760	21 372	10 167	4 101	2 693	716	1 037	6.5
Charleston city (part)	31 420	31 345	5 618	7 213	8 813	4 615	1 965	1 738	606	852	10.2
Goose Creek city (part)	-	-	-	-	-	-	-	-	-	-	(X)
Ladson CDP (part)	992	31 750	126	248	391	124	82	21	-	-	2.1
Lincolnville town	312	29 583	56	77	108	41	14	7	-	9	5.1
North Charleston city (part)	28 705	28 541	4 613	7 849	9 911	4 112	1 432	583	69	136	2.7
Summerville town (part)	9	18 393	2	7	-	-	-	-	-	-	-
Edisto Island CCD	654	23 438	130	217	126	65	19	54	-	43	14.8
James Island CCD	14 246	45 813	1 200	2 151	4 337	3 203	1 690	1 027	322	316	11.7
Charleston city (part)	5 314	44 668	582	846	1 480	1 173	588	360	145	140	12.1
Folly Beach city (part)	1 038	46 935	100	171	279	212	123	103	24	26	14.7
Johns Island CCD	4 977	40 877	532	969	1 393	814	473	471	121	204	16.0
Charleston city (part)	632	34 706	116	140	171	117	34	17	11	26	8.5
Folly Beach city (part)	-	-	-	-	-	-	-	-	-	-	(X)
Hollywood town (part)	-	-	-	-	-	-	-	-	-	-	(X)
Kiawah Island town	557	76 114	35	52	93	95	82	107	28	65	35.9
Seabrook Island town	606	66 548	41	66	108	125	57	111	33	65	34.5
McClellanville CCD	1 792	31 192	217	494	526	302	110	69	48	26	8.0
Awendaw town (part)	409	31 394	49	110	129	80	12	9	7	13	7.1
McClellanville town	202	42 500	15	41	59	50	25	7	2	3	5.9
Mount Pleasant town (part)	-	-	-	-	-	-	-	-	-	-	(X)
Mount Pleasant CCD	23 737	60 420	1 105	2 612	5 535	5 776	3 434	3 004	1 032	1 239	22.2
Awendaw town (part)	24	76 250	-	-	-	12	-	12	-	-	50.0
Charleston city (part)	-	-	-	-	-	-	-	-	-	-	(X)
Isle of Palms city	1 941	76 170	53	151	389	361	315	319	148	205	34.6
Mount Pleasant town (part)	18 911	61 054	770	1 854	4 480	4 854	2 824	2 438	790	901	21.8
Sullivan's Island town	802	72 955	38	77	161	134	131	92	66	103	32.5
Ravenel CCD	4 587	32 616	743	1 084	1 345	675	346	255	53	86	8.6
Hollywood town (part)	1 360	30 297	223	376	355	200	75	68	24	39	9.6
Meggett town	465	45 809	45	62	151	86	47	50	13	11	15.9
Ravenel town	788	33 021	116	186	256	117	56	45	4	8	7.2
Wadmalaw Island CCD	953	31 653	184	206	280	143	24	68	18	30	12.2
Charleston city (part)	-	-	-	-	-	-	-	-	-	-	(X)
Rockville town	73	58 977	5	9	14	23	5	3	9	5	23.3

Table 13. **Household Income in 1999: 2000**—Con.

[Data based on a sample (except Tables 65-68). For information on confidentiality protection, coverage, sampling error, and nonsampling error, see Appendix G.
For location of definitions, see "How to Use This Census Report"]

State County County Subdivision Place	Total households	Median income in 1999 (dollars)	Household income in 1999: Less than $10,000	$10,000 to $24,999	$25,000 to $49,999	$50,000 to $74,999	$75,000 to $99,999	$100,000 to $149,999	$150,000 to $199,999	$200,000 or more	Percent of households with income in 1999 of $100,000 or more
Cherokee County	20 503	33 787	2 651	5 008	6 856	3 638	1 357	670	127	196	4.8
Blacksburg CCD	3 765	30 760	476	1 065	1 324	542	194	103	22	39	4.4
Blacksburg town	785	26 453	179	192	232	99	46	25	5	7	4.7
Smyrna town (part)	-	-	-	-	-	-	-	-	-	-	(X)
Gaffney CCD	12 959	34 114	1 728	3 135	4 187	2 351	920	404	98	136	4.9
East Gaffney CDP	1 399	24 527	269	443	422	229	26	-	-	10	0.7
Gaffney city	5 341	29 480	904	1 439	1 523	792	325	220	56	82	6.7
Macedonia CCD	2 511	35 989	297	514	931	474	158	116	-	21	5.5
Chesnee city (part)	-	-	-	-	-	-	-	-	-	-	(X)
Saratt CCD	1 268	37 286	150	294	414	271	85	47	7	-	4.3
Chester County	12 878	32 425	1 823	3 030	4 424	2 299	806	401	35	60	3.9
Chester CCD	7 106	31 221	1 146	1 635	2 423	1 170	441	246	18	27	4.1
Chester city	2 443	27 518	407	687	802	346	89	97	-	15	4.6
Eureka Mill CDP	673	29 273	130	156	244	111	32	-	-	-	-
Gayle Mill CDP	446	25 143	109	112	165	47	8	-	-	5	1.1
Lowrys town	72	43 750	7	16	18	16	9	6	-	-	8.3
Chester West CCD	1 359	32 713	149	362	475	258	93	22	-	-	1.6
Great Falls CCD	1 949	30 142	284	558	639	323	65	63	4	13	4.1
Great Falls town	894	24 758	160	290	249	141	36	14	4	-	2.0
Landsford CCD	1 789	37 485	179	344	652	390	149	42	13	20	4.2
Fort Lawn town	315	35 694	34	74	120	62	20	2	2	1	1.6
Richburg CCD	675	39 293	65	131	235	158	58	28	-	-	4.1
Richburg town	105	31 875	14	34	26	20	5	6	-	-	5.7
Chesterfield County	16 598	29 483	3 013	4 234	5 228	2 619	916	451	60	77	3.5
Cheraw CCD	5 473	30 030	1 119	1 263	1 709	801	332	209	16	24	4.5
Cheraw town	2 284	21 897	638	604	551	228	151	90	11	11	4.9
Chesterfield CCD	2 766	32 403	399	689	924	467	193	64	10	20	3.4
Chesterfield town	614	25 833	139	160	172	91	30	13	3	6	3.6
Ruby town (part)	23	41 250	3	4	6	8	2	-	-	-	-
Jefferson CCD	1 370	25 855	284	388	412	218	41	20	7	-	2.0
Jefferson town	289	24 821	71	74	90	30	15	9	-	-	3.1
McBee CCD	900	27 209	204	208	264	141	54	18	4	7	3.2
McBee town	254	27 083	59	63	68	44	14	2	4	-	2.4
Mount Croghan CCD	987	27 981	177	259	371	120	38	17	4	1	2.2
Mount Croghan town	49	34 792	3	12	21	11	2	-	-	-	-
Ruby town (part)	108	34 375	13	23	40	11	13	7	-	1	7.4
Pageland CCD	3 227	29 028	475	925	956	589	168	84	14	16	3.5
Pageland town	975	29 046	186	247	300	138	60	23	5	16	4.5
Patrick CCD	1 875	27 368	355	502	592	283	90	39	5	9	2.8
Patrick town	153	26 563	27	47	51	16	10	2	-	-	1.3
Clarendon County	11 800	27 131	2 458	2 968	3 473	1 735	630	323	138	75	4.5
Alcolu CCD	815	32 557	159	156	289	140	44	23	-	4	3.3
Manning CCD	4 666	26 875	952	1 195	1 311	710	264	138	78	18	5.0
Manning city	1 493	22 483	313	507	411	181	56	7	13	5	1.7
Manning East CCD	946	25 000	163	310	167	179	57	38	6	26	7.4
Paxville CCD	939	29 779	167	223	351	120	56	15	7	-	2.3
Paxville town	95	28 438	16	28	28	13	5	2	3	-	5.3
Sardinia CCD	685	36 895	109	144	239	143	25	20	5	-	3.6
Summerton CCD	2 587	22 063	683	716	685	256	132	56	36	23	4.4
Summerton town	480	21 563	140	114	122	65	30	8	1	-	1.9
Turbeville CCD	1 162	30 600	225	224	431	187	52	33	6	4	3.7
Turbeville town	249	26 339	63	54	66	44	16	6	-	-	2.4
Colleton County	14 514	29 733	2 523	3 701	4 661	2 312	712	420	77	108	4.2
Cottageville CCD	2 037	30 162	285	506	690	394	87	41	18	16	3.7
Cottageville town	263	38 281	23	54	84	66	21	11	2	2	5.7
Green Pond CCD	1 006	34 706	148	202	302	172	61	69	20	32	12.0
Edisto Beach town	314	54 444	19	38	76	77	47	29	12	16	18.2
Hendersonville CCD	2 194	26 297	456	600	713	277	104	44	-	-	2.0
Walterboro city (part)	130	13 750	54	19	39	18	-	-	-	-	-
Lodge CCD	731	26 518	152	205	232	96	24	16	-	6	3.0
Lodge town	53	35 625	16	10	17	10	-	-	-	-	-
Smoaks CCD	729	21 553	162	247	169	111	21	8	2	9	2.6
Smoaks town	63	36 875	7	16	17	18	2	-	-	3	4.8
Williams town	55	31 563	1	13	20	14	4	1	2	-	5.5
Walterboro CCD	7 817	30 844	1 320	1 941	2 555	1 262	415	242	37	45	4.1
Walterboro city (part)	1 818	33 188	323	456	464	393	75	73	8	26	5.9
Darlington County	25 852	31 087	4 397	6 292	7 681	4 253	1 707	960	260	302	5.9
Darlington CCD	9 880	30 438	1 704	2 472	2 967	1 655	596	288	68	130	4.9
Darlington city	2 935	24 869	736	735	719	392	156	141	23	33	6.7
Hartsville CCD	7 502	31 184	1 396	1 739	2 140	1 063	538	389	146	91	8.3
Hartsville city (part)	3 001	26 414	665	775	709	303	194	223	82	50	11.8
Lake Swamp CCD	1 647	29 223	269	413	564	254	100	23	14	10	2.9
Lamar CCD	1 338	25 875	248	407	364	203	63	36	8	9	4.0
Lamar town	382	28 571	68	96	114	62	22	11	3	6	5.2
North Hartsville CCD	4 070	37 115	544	856	1 247	839	344	166	17	57	5.9
Hartsville city (part)	42	15 000	8	28	-	6	-	-	-	-	-
North Hartsville CDP	1 332	41 016	184	307	298	289	173	48	-	33	6.1
Society Hill CCD	1 415	28 962	236	405	399	239	66	58	7	5	4.9
Society Hill town	303	30 057	30	108	95	49	15	-	3	3	2.0
Dillon County	11 210	26 630	2 224	3 087	3 351	1 644	517	256	38	93	3.5
Dillon CCD	3 963	23 551	966	1 081	1 022	554	220	66	8	46	3.0
Dillon city	2 516	25 267	615	635	632	359	171	57	4	43	4.1
Hamer CCD	1 844	29 872	255	535	600	313	83	37	13	8	3.1
Lake View CCD	1 691	27 818	315	473	490	272	77	46	9	9	3.8
Lake View town	345	23 438	78	97	91	44	16	6	6	7	5.5
Latta CCD	2 612	26 321	501	740	787	360	115	77	8	24	4.2
Latta town	586	25 833	137	149	142	78	37	30	7	6	7.3
Little Rock CCD	1 100	30 792	187	258	452	145	22	30	-	6	3.3
Dorchester County	34 688	43 316	2 795	6 208	10 977	7 886	3 809	2 265	298	450	8.7
Harleyville CCD	2 093	29 971	300	552	659	376	124	44	24	14	3.9
Harleyville town	273	26 397	65	62	68	62	6	8	2	-	3.7

Table 13. **Household Income in 1999: 2000**—Con.

[Data based on a sample (except Tables 65-68). For information on confidentiality protection, coverage, sampling error, and nonsampling error, see Appendix G.
For location of definitions, see "How to Use This Census Report"]

State County County Subdivision Place	Total households	Median income in 1999 (dollars)	Household income in 1999: Less than $10,000	$10,000 to $24,999	$25,000 to $49,999	$50,000 to $74,999	$75,000 to $99,999	$100,000 to $149,999	$150,000 to $199,999	$200,000 or more	Percent of households with income in 1999 of $100,000 or more
Dorchester County—Con.											
Reevesville CCD	994	27 014	148	320	324	123	31	38	-	10	4.8
Reevesville town (part)	106	26 667	19	32	26	14	2	13	-	-	12.3
Ridgeville CCD	1 626	35 583	205	385	495	330	160	46	3	2	3.1
Ridgeville town	217	32 639	39	37	79	37	17	3	3	2	3.7
St. George CCD	1 956	28 958	334	581	629	217	79	88	4	24	5.9
Reevesville town (part)	-	-	-	-	-	-	-	-	-	-	(X)
St. George town	760	24 651	129	257	211	100	29	34	-	-	4.5
Summerville CCD	28 019	46 785	1 808	4 370	8 870	6 840	3 415	2 049	267	400	9.7
North Charleston city (part)	1 106	63 636	43	60	274	292	229	121	14	73	18.8
Summerville town (part)	10 192	43 287	814	1 785	3 201	2 240	1 141	753	92	166	9.9
Edgefield County	8 251	35 146	1 168	1 783	2 571	1 617	574	390	64	84	6.5
Edgefield CCD	2 422	31 486	400	549	794	379	155	113	28	4	6.0
Edgefield town	1 151	24 977	261	315	356	140	42	32	5	-	3.2
Johnston CCD	1 678	27 327	331	414	493	295	74	51	13	7	4.2
Johnston town	926	25 570	219	231	272	145	43	8	6	2	1.7
Pleasant Lane CCD	344	28 088	80	73	121	32	12	8	8	10	7.6
Stevens Creek CCD	2 848	42 708	247	551	859	704	273	153	12	49	7.5
Murphys Estates CDP	506	25 972	84	162	136	100	24	-	-	-	-
North Augusta city (part)	25	80 030	-	5	-	7	13	-	-	-	-
Trenton CCD	959	36 991	110	196	304	207	60	65	3	14	8.6
Trenton town	114	26 250	23	33	18	24	11	2	3	-	4.4
Fairfield County	8 757	30 376	1 468	2 238	2 564	1 425	611	298	88	65	5.2
Monticello-Salem CCD	789	27 118	131	233	257	132	29	7	-	-	0.9
Ridgeway CCD	1 990	35 625	277	455	496	445	201	87	23	6	5.8
Blythewood town (part)	-	-	-	-	-	-	-	-	-	-	(X)
Ridgeway town	118	36 250	20	26	24	31	16	1	-	-	0.8
Winnsboro North CCD	1 447	33 236	150	345	535	198	113	29	52	25	7.3
Winnsboro town (part)	5	3 750	5	-	-	-	-	-	-	-	-
Winnsboro South CCD	4 531	27 653	910	1 205	1 276	650	268	175	13	34	4.9
Winnsboro town (part)	1 483	25 172	303	433	422	159	82	53	13	18	5.7
Winnsboro Mills CDP	885	25 160	166	274	241	159	28	12	-	5	1.9
Florence County	47 107	35 144	6 464	10 694	14 583	8 335	3 576	2 119	569	767	7.3
Coward CCD	1 291	26 572	185	397	458	189	34	16	3	9	2.2
Coward town	228	28 182	26	67	88	41	3	-	-	3	1.3
Danwood CCD	4 454	38 345	547	819	1 468	847	401	229	72	71	8.4
Florence city (part)	69	45 781	-	22	18	-	18	-	11	-	15.9
Florence CCD	24 637	37 091	2 789	5 457	7 631	4 225	2 165	1 459	379	532	9.6
Florence city (part)	11 714	35 323	1 698	2 710	3 355	1 807	968	681	210	285	10.0
Quinby town	318	52 639	12	49	86	93	35	30	6	7	13.5
Johnsonville CCD	2 315	30 037	411	569	714	457	78	38	9	39	3.7
Johnsonville city	530	34 274	59	121	189	105	24	20	8	4	6.0
Lake City-Scranton CCD	4 834	26 855	1 148	1 128	1 386	759	236	105	25	47	3.7
Lake City city	2 418	22 534	694	588	534	332	168	39	23	40	4.2
Scranton town	318	24 605	72	90	96	46	10	2	-	2	1.3
Olanta CCD	1 418	30 095	198	393	425	288	62	33	11	8	3.7
Olanta town	187	27 813	27	51	69	18	17	5	-	-	2.7
Pamplico CCD	5 779	35 991	761	1 317	1 815	1 188	429	151	70	48	4.7
Florence city (part)	248	37 500	42	60	45	73	25	3	-	-	1.2
Pamplico town	417	28 304	101	86	125	58	27	15	-	5	4.8
Sardis CCD	1 019	35 417	149	241	307	205	68	41	-	8	4.8
Timmonsville town (part)	-	-	-	-	-	-	-	-	-	-	(X)
Timmonsville CCD	1 360	26 384	276	373	379	177	103	47	-	5	3.8
Timmonsville town (part)	866	23 514	201	254	262	88	35	21	-	5	3.0
Georgetown County	21 720	35 312	2 739	4 826	6 647	3 877	1 736	1 042	351	502	8.7
Andrews CCD	2 918	26 544	609	766	872	418	169	55	6	23	2.9
Andrews town (part)	1 190	19 125	354	340	298	125	48	14	6	5	2.1
Georgetown CCD	7 425	31 756	980	1 921	2 186	1 352	505	307	75	99	6.5
Georgetown city	3 405	29 424	564	933	1 038	541	149	128	14	38	5.3
Plantersville CCD	1 091	29 297	134	297	442	131	41	26	20	-	4.2
Pleasant Hill-Folly Grove CCD	1 402	31 553	205	329	522	241	72	29	-	4	2.4
Sampit-Santee CCD	1 370	28 889	237	354	494	169	71	14	-	31	3.3
Waccamaw CCD	7 514	48 714	574	1 159	2 131	1 566	878	611	250	345	16.1
Murrells Inlet CDP	2 584	39 877	243	481	865	501	239	115	49	91	9.9
Pawleys Island town	85	51 964	2	15	20	16	10	13	2	7	25.9
Greenville County	149 681	41 149	14 166	29 091	45 435	28 934	14 569	11 350	3 012	3 124	11.7
Fountain Inn CCD	3 509	43 148	262	715	1 102	854	264	245	32	35	8.9
Fountain Inn city (part)	1 853	40 383	161	420	620	414	128	86	18	6	5.9
Greenville CCD	94 397	38 810	10 293	19 455	28 427	16 456	8 543	7 100	2 047	2 076	11.9
Berea CDP	5 671	32 670	629	1 587	1 801	1 063	393	113	43	42	3.5
City View CDP	413	21 920	87	160	102	41	8	15	-	-	3.6
Dunean CDP	1 773	25 319	293	581	532	232	87	40	8	-	2.7
Five Forks CDP	2 677	79 128	35	164	391	622	534	569	220	142	34.8
Gantt CDP	5 449	33 811	697	1 214	1 929	878	299	194	44	194	7.9
Golden Grove CDP (part)	43	41 806	7	8	9	13	-	6	-	-	14.0
Greenville city	24 330	33 144	3 594	5 583	7 124	3 635	1 579	1 589	591	635	11.6
Greer city (part)	-	-	-	-	-	-	-	-	-	-	(X)
Judson CDP	965	23 839	160	342	325	76	22	35	5	-	4.1
Mauldin city (part)	6 114	51 657	308	806	1 768	1 476	887	719	104	46	14.2
Parker CDP	4 283	25 991	771	1 275	1 556	434	179	43	12	13	1.6
Sans Souci CDP	3 417	27 749	527	985	1 276	433	114	64	-	18	2.4
Taylors CDP (part)	3 486	50 742	159	414	1 121	756	532	344	111	49	14.5
Travelers Rest city (part)	155	61 250	20	30	20	59	16	10	-	-	6.5
Wade Hampton CDP	9 175	40 487	704	1 757	3 040	1 631	901	670	198	274	12.4
Welcome CDP	2 587	31 851	318	665	871	453	133	110	20	17	5.7
Greer CCD	6 447	37 138	734	1 457	1 879	1 249	574	370	108	76	8.6
Greer city (part)	4 151	33 847	602	1 001	1 224	687	329	190	79	39	7.4
Highland CCD	4 167	39 599	325	817	1 571	828	286	193	63	84	8.2
Piedmont CCD	5 112	40 390	450	1 036	1 736	1 213	406	222	37	12	5.3
Golden Grove CDP (part)	915	41 380	125	163	242	275	64	38	8	-	5.0
Piedmont CDP (part)	591	35 586	47	172	242	108	-	22	-	-	3.7
Simpsonville CCD	12 591	56 250	343	1 487	3 557	3 122	2 052	1 361	301	368	16.1
Fountain Inn city (part)	-	-	-	-	-	-	-	-	-	-	(X)

Table 13. **Household Income in 1999: 2000**—Con.

[Data based on a sample (except Tables 65-68). For information on confidentiality protection, coverage, sampling error, and nonsampling error, see Appendix G.
For location of definitions, see "How to Use This Census Report"]

State County County Subdivision Place	Total households	Median income in 1999 (dollars)	Household income in 1999: Less than $10,000	$10,000 to $24,999	$25,000 to $49,999	$50,000 to $74,999	$75,000 to $99,999	$100,000 to $149,999	$150,000 to $199,999	$200,000 or more	Percent of households with income in 1999 of $100,000 or more
Greenville County—Con.											
Simpsonville CCD—Con.											
Mauldin city (part)	-	-	-	-	-	-	-	-	-	-	(X)
Simpsonville city	5 349	47 223	225	762	1 846	1 361	668	329	70	88	9.1
Slater CCD	2 025	35 293	259	423	698	431	116	50	18	30	4.8
Slater-Marietta CDP	837	30 898	120	203	288	141	52	16	-	17	3.9
Taylors CCD	11 586	52 829	645	1 632	3 095	2 650	1 548	1 371	322	323	17.4
Greer city (part)	409	51 653	24	46	114	109	73	34	-	9	10.5
Taylors CDP (part)	4 358	43 817	334	806	1 384	1 069	432	282	27	24	7.6
Tigerville CCD	2 240	39 744	177	524	702	527	93	167	16	34	9.7
Travelers Rest CCD	4 812	37 638	447	1 016	1 654	958	444	192	40	61	6.1
Travelers Rest city (part)	1 411	32 792	202	307	518	296	58	24	-	6	2.1
Woodville CCD	2 795	39 364	231	529	1 014	646	243	79	28	25	4.7
Greenwood County	25 790	34 702	3 271	5 876	8 531	4 667	1 870	963	307	305	6.1
Greenwood CCD	18 167	34 609	2 481	4 063	5 790	3 193	1 367	757	281	235	7.0
Coronaca CDP	100	33 500	16	22	28	24	10	-	-	-	-
Greenwood city	8 554	26 284	1 675	2 392	2 659	1 121	421	149	52	85	3.3
Promised Land CDP	135	40 288	28	25	35	25	16	6	-	-	4.4
Kirksey CCD	841	37 054	46	241	273	199	59	13	5	5	2.7
Ninety Six CCD	2 800	35 472	339	609	1 057	497	183	74	10	31	4.1
Ninety Six town	803	33 423	95	192	296	161	42	14	-	3	2.1
Troy CCD	750	40 061	85	178	232	159	57	26	-	13	5.2
Bradley CDP	47	43 542	10	11	15	8	3	-	-	-	-
Troy town	40	31 875	5	7	17	9	2	-	-	-	-
Ware Shoals-Hodges CCD	3 232	32 587	320	785	1 179	619	204	93	11	21	3.9
Cokesbury CDP	101	31 908	13	17	58	13	-	-	-	-	-
Hodges town	53	41 563	7	6	24	9	1	6	-	-	11.3
Ware Shoals town (part)	698	28 056	90	212	230	111	39	5	6	5	2.3
Hampton County	7 462	28 771	1 412	1 908	2 291	1 138	413	185	55	60	4.0
Brunson CCD	423	25 972	68	133	134	60	15	11	-	2	3.1
Brunson town	232	30 556	22	75	79	33	13	8	-	2	4.3
Estill CCD	2 078	26 037	459	546	596	302	98	43	17	17	3.7
Estill town	909	19 484	267	271	190	111	24	30	10	6	5.1
Gifford town	129	18 375	33	47	38	11	-	-	-	-	-
Luray town	36	26 875	7	8	13	5	1	2	-	-	5.6
Furman-Scotia CCD	704	28 241	143	192	220	87	35	15	6	6	3.8
Furman town	100	23 125	17	36	26	9	6	3	3	-	6.0
Scotia town	93	22 292	31	16	26	17	2	-	1	-	1.1
Hampton-Varnville CCD	3 355	31 334	578	781	1 055	564	221	99	24	33	4.6
Hampton town	1 146	30 650	204	287	336	173	74	49	6	17	6.3
Varnville town	802	33 357	166	149	232	122	82	35	13	3	6.4
Yemassee CCD	902	26 802	164	256	286	125	44	17	8	2	3.0
Yemassee town (part)	257	29 375	36	78	78	36	9	13	5	2	7.8
Horry County	81 785	36 470	7 254	18 102	29 131	15 647	5 828	3 975	753	1 095	7.1
Aynor CCD	3 379	33 185	398	843	1 132	679	195	96	11	25	3.9
Aynor town	232	29 583	26	55	92	40	10	5	-	4	3.9
Conway CCD	12 417	32 397	1 552	3 225	3 969	2 251	792	422	76	130	5.1
Bucksport CDP	364	24 038	70	122	113	29	30	-	-	-	-
Conway city (part)	4 180	32 595	701	944	1 232	747	282	181	29	64	6.6
Conway East CCD	12 135	37 257	871	2 626	4 481	2 632	827	449	82	167	5.8
Conway city (part)	46	12 500	-	44	-	2	-	-	-	-	-
Forestbrook CDP	1 241	45 982	42	196	475	391	58	65	-	14	6.4
North Myrtle Beach city (part)	-	-	-	-	-	-	-	-	-	-	(X)
Red Hill CDP	4 204	37 736	320	943	1 443	913	304	141	30	110	6.7
Socastee CDP (part)	1 008	33 990	45	251	382	241	71	12	6	-	1.8
Floyds CCD	1 251	28 915	204	338	391	160	85	59	5	9	5.8
Little River CCD	12 090	39 586	882	2 351	4 433	2 351	987	693	222	171	9.0
Atlantic Beach town	145	24 375	33	40	45	18	6	3	-	-	2.1
Briarcliffe Acres town	200	82 437	7	12	41	25	29	31	27	28	43.0
Little River CDP	3 187	40 427	165	634	1 203	684	192	227	65	17	9.7
North Myrtle Beach city (part)	5 458	38 787	355	1 184	1 936	1 016	469	321	96	81	9.1
Longs CCD	2 132	29 563	307	586	590	456	90	75	28	-	4.8
Loris CCD	5 264	27 809	849	1 452	1 811	723	255	146	15	13	3.3
Loris city	786	26 250	157	222	255	95	40	10	4	3	2.2
Myrtle Beach CCD	33 117	38 864	2 191	6 681	12 324	6 395	2 597	2 035	314	580	8.8
Garden City CDP	4 736	34 967	233	1 070	2 120	804	215	189	21	84	6.2
Myrtle Beach city	10 274	35 498	860	2 474	3 660	1 649	675	570	113	273	9.3
North Myrtle Beach city (part)	-	-	-	-	-	-	-	-	-	-	(X)
Socastee CDP (part)	4 513	41 871	357	820	1 605	1 000	506	181	25	19	5.0
Surfside Beach town	2 148	40 612	96	406	835	389	237	137	29	19	8.6
Jasper County	7 025	30 727	1 161	1 785	2 079	1 225	388	246	74	67	5.5
Grays-Tillman CCD	1 962	31 226	348	439	650	348	57	84	12	24	6.1
Hardeeville CCD	2 305	33 695	382	586	561	438	189	91	37	21	6.5
Hardeeville city	556	28 977	119	126	161	96	41	3	2	8	2.3
Ridgeland CCD	2 758	29 131	431	760	868	439	142	71	25	22	4.3
Ridgeland town	464	27 679	94	121	129	57	33	18	10	2	6.5
Kershaw County	20 206	38 804	2 228	3 924	6 631	4 384	1 844	789	221	185	5.9
Bethune CCD	951	31 480	141	195	397	139	49	29	1	-	3.2
Bethune town	151	32 083	17	29	66	22	8	8	1	-	6.0
Boykin CCD	1 000	36 696	142	201	323	173	95	56	6	4	6.6
Camden CCD	6 843	36 081	935	1 505	1 940	1 372	581	306	115	89	7.5
Camden city	2 875	36 209	449	598	659	544	293	187	88	57	11.5
Camden Northeast CCD	1 456	36 875	246	253	534	255	134	20	-	14	2.3
Elgin CCD	7 994	42 700	544	1 366	2 732	2 027	848	352	82	43	6.0
Elgin town	287	49 063	24	45	76	95	26	14	3	4	7.3
Lugoff CDP	2 320	49 000	161	328	697	601	341	98	66	28	8.3
Mount Pisgah CCD	968	35 654	93	212	430	159	45	21	-	8	3.0
Westville CCD	994	38 088	127	192	275	259	92	5	17	27	4.9
Lancaster County	23 227	34 688	2 732	5 339	8 012	4 382	1 613	825	167	157	4.9
Heath Springs CCD	1 970	33 264	324	340	788	324	129	57	8	-	3.3
Heath Springs town	304	24 000	76	84	106	20	7	8	3	-	3.6
Kershaw CCD	2 628	35 139	354	656	830	517	162	76	3	30	4.1

Table 13. **Household Income in 1999: 2000**—Con.

[Data based on a sample (except Tables 65-68). For information on confidentiality protection, coverage, sampling error, and nonsampling error, see Appendix G.
For location of definitions, see "How to Use This Census Report"]

State County County Subdivision Place	Total households	Median income in 1999 (dollars)	Household income in 1999: Less than $10,000	$10,000 to $24,999	$25,000 to $49,999	$50,000 to $74,999	$75,000 to $99,999	$100,000 to $149,999	$150,000 to $199,999	$200,000 or more	Percent of households with income in 1999 of $100,000 or more
Lancaster County—Con.											
Kershaw CCD—Con.											
Kershaw town	673	36 065	73	171	230	134	37	17	3	8	4.2
Lancaster CCD	14 750	33 192	1 745	3 602	5 021	2 633	1 019	501	116	113	4.9
Elgin CDP	876	45 391	76	158	280	229	124	9	-	-	1.0
Irwin CDP	489	42 083	39	95	175	114	37	29	-	-	5.9
Lancaster city	3 453	28 650	573	922	1 070	446	197	167	28	50	7.1
Lancaster Mill CDP	801	19 555	204	280	237	42	22	6	4	6	2.0
Springdale CDP	1 175	30 077	161	314	488	168	19	18	7	-	2.1
Tradesville CCD	1 217	34 543	122	229	516	225	68	43	9	5	4.7
Van Wyck CCD	2 662	43 133	187	512	857	683	235	148	31	9	7.1
Laurens County	26 279	33 933	3 311	6 379	8 934	4 827	1 666	856	122	184	4.4
Clinton CCD	5 573	30 572	851	1 486	1 796	868	333	194	16	29	4.3
Clinton city	2 714	26 620	509	778	838	341	124	104	6	14	4.6
Cross Hill CCD	2 310	35 562	214	555	869	440	138	60	13	21	4.1
Cross Hill town	225	28 083	38	65	80	27	11	3	-	1	1.8
Mountville CDP	42	42 885	4	6	22	5	-	5	-	-	11.9
Waterloo town	78	27 917	13	20	33	6	3	3	-	-	3.8
Gray Court CCD	6 104	37 642	578	1 303	2 248	1 245	457	184	34	55	4.5
Fountain Inn city (part)	443	35 568	24	149	113	97	37	14	-	9	5.2
Gray Court town	385	31 146	62	94	135	68	7	13	3	3	4.9
Joanna CCD	1 042	35 038	157	259	355	158	80	16	5	12	3.2
Joanna CDP	729	27 891	117	229	275	72	31	-	-	5	0.7
Laurens CCD	8 539	32 416	1 288	1 995	2 849	1 497	479	333	45	53	5.0
Laurens city	3 918	28 756	713	978	1 306	572	204	124	8	13	3.7
Watts Mills CDP	617	25 046	105	203	212	79	7	11	-	-	1.8
Princeton CCD	2 711	34 406	223	781	817	619	179	69	9	14	3.4
Princeton CDP	26	53 750	-	-	9	17	-	-	-	-	-
Ware Shoals town (part)	-	-	-	-	-	-	-	-	-	-	(X)
Lee County	6 893	26 907	1 473	1 779	1 953	995	397	143	51	102	4.3
Ashwood CCD	1 400	31 613	243	353	440	277	53	9	7	18	2.4
Bishopville CCD	3 545	26 757	754	918	975	486	244	98	17	53	4.7
Bishopville city	1 428	24 400	360	360	317	201	122	25	17	26	4.8
Lynchburg CCD	767	26 319	225	149	199	109	39	19	20	7	6.0
Lynchburg town	207	19 250	76	36	35	21	20	5	14	-	9.2
St. Charles CCD	565	22 798	137	164	152	34	30	17	7	24	8.5
Stokes Bridge-Cypress CCD	616	24 904	114	195	187	89	31	-	-	-	-
Lexington County	83 363	44 659	6 015	15 033	25 365	18 454	10 255	5 962	1 091	1 188	9.9
Batesburg-Leesville CCD	3 551	35 175	407	850	1 182	630	259	181	-	42	6.3
Batesburg-Leesville town (part)	2 007	34 448	267	534	586	338	148	107	-	27	6.7
Chapin CCD	3 675	64 688	176	377	770	864	729	489	134	136	20.7
Chapin town	264	48 750	10	47	76	64	37	23	3	4	11.4
Gilbert CCD	5 949	45 296	364	1 090	1 779	1 424	764	363	32	133	8.9
Gilbert town	177	46 563	6	37	56	48	13	14	-	3	9.6
Summit town	75	32 083	5	21	25	15	9	-	-	-	-
Irmo CCD	13 634	59 562	473	1 544	3 569	3 219	2 422	1 766	344	297	17.7
Columbia city (part)	191	37 411	10	28	91	39	14	-	-	9	4.7
Irmo town (part)	1 466	64 474	42	158	387	301	295	235	-	48	19.3
Seven Oaks CDP	6 635	47 019	293	1 055	2 210	1 615	868	514	58	22	9.0
Lexington CCD	20 981	53 316	865	2 833	5 824	5 560	3 259	1 889	390	361	12.6
Cayce city (part)	16	69 318	-	-	-	16	-	-	-	-	-
Lexington town	3 483	53 865	232	553	798	929	524	320	75	52	12.8
Oak Grove CDP (part)	1 593	45 579	62	232	564	474	211	37	13	-	3.1
Red Bank CDP	3 255	42 072	197	511	1 174	833	349	128	23	40	5.9
Springdale town (part)	-	-	-	-	-	-	-	-	-	-	(X)
Pelion CCD	6 089	35 774	589	1 267	2 284	1 267	442	133	55	52	3.9
Pelion town	190	42 222	17	24	78	40	26	3	2	-	2.6
Swansea CCD	4 947	33 373	544	1 256	1 831	851	339	109	2	15	2.5
Gaston town (part)	332	30 139	38	104	124	48	14	4	-	-	1.2
Swansea town	217	32 708	29	67	53	40	19	9	-	-	4.1
West Columbia-Cayce CCD	24 537	35 744	2 597	5 816	8 126	4 639	2 041	1 032	134	152	5.4
Cayce city (part)	5 035	35 736	474	1 284	1 661	985	371	238	17	5	5.2
Gaston town (part)	157	34 250	17	33	56	38	9	-	-	4	2.5
Oak Grove CDP (part)	1 742	40 581	131	380	634	339	172	72	5	9	4.9
Pine Ridge town	564	48 750	39	89	161	161	77	31	3	3	6.6
South Congaree town	859	36 995	78	215	278	158	100	30	-	-	3.5
Springdale town (part)	1 172	48 456	70	161	376	289	144	120	12	-	11.3
West Columbia city	6 133	30 999	850	1 632	2 029	922	438	177	64	21	4.3
McCormick County	3 543	31 577	609	872	1 100	544	238	108	34	38	5.1
McCormick CCD	1 770	28 269	362	453	537	248	95	43	10	22	4.2
McCormick town	677	19 688	195	174	183	62	32	20	3	8	4.6
Mount Carmel CCD	898	42 688	80	162	328	145	89	59	21	14	10.5
Mount Carmel CDP	79	19 531	27	14	23	8	-	7	-	-	8.9
Willington CDP	78	31 429	15	20	31	5	3	-	4	-	5.1
Parksville CCD	875	26 350	167	257	235	151	54	6	3	2	1.3
Clarks Hill CDP	158	28 269	37	38	56	17	10	-	-	-	-
Modoc CDP	113	42 031	-	40	18	45	10	-	-	-	-
Parksville town	57	38 958	-	12	25	16	4	-	-	-	-
Plum Branch town	41	24 583	6	15	8	5	6	-	1	-	2.4
Marion County	13 277	26 526	2 499	3 819	3 909	1 900	629	330	88	103	3.9
Brittons Neck CCD	860	29 097	153	213	315	137	15	18	-	9	3.1
Centenary CCD	686	24 615	116	231	214	74	25	20	4	2	3.8
Marion CCD	6 719	27 681	1 209	1 947	1 915	1 033	330	190	42	53	4.2
Marion city	2 756	24 265	661	732	674	408	103	95	33	50	6.5
Sellers town	113	14 688	50	33	29	-	-	1	-	-	0.9
Mullins CCD	5 012	25 548	1 021	1 428	1 465	656	259	102	42	39	3.7
Mullins city	1 922	20 154	533	587	462	202	79	28	14	17	3.1
Nichols town	169	41 597	16	34	70	29	3	13	4	-	10.1
Marlboro County	10 458	26 598	2 093	2 858	3 312	1 372	507	182	76	58	3.0
Bennettsville CCD	5 538	24 453	1 204	1 619	1 535	770	277	50	59	24	2.4
Bennettsville city	3 236	22 389	849	912	814	419	167	33	26	16	2.3
Blenheim CCD	798	28 125	95	230	293	115	41	11	-	13	3.0

Table 13. **Household Income in 1999: 2000**—Con.

[Data based on a sample (except Tables 65-68). For information on confidentiality protection, coverage, sampling error, and nonsampling error, see Appendix G.
For location of definitions, see "How to Use This Census Report"]

State County County Subdivision Place	Total households	Median income in 1999 (dollars)	Household income in 1999: Less than $10,000	$10,000 to $24,999	$25,000 to $49,999	$50,000 to $74,999	$75,000 to $99,999	$100,000 to $149,999	$150,000 to $199,999	$200,000 or more	Percent of households with income in 1999 of $100,000 or more
Marlboro County—Con.											
Blenheim CCD—Con.											
Blenheim town	54	26 667	13	12	15	4	6	2	-	2	7.4
Clio CCD	851	26 439	201	194	261	108	53	14	10	10	4.0
Clio town	335	25 313	92	74	107	32	15	8	4	3	4.5
McColl CCD	1 881	26 528	409	482	623	239	78	42	-	8	2.7
McColl town	921	22 015	251	237	259	145	23	6	-	-	0.7
Tatum town	31	21 750	6	13	7	3	-	2	-	-	6.5
Wallace CCD	1 390	30 633	184	333	600	140	58	65	7	3	5.4
Newberry County	14 041	32 867	2 170	3 090	4 702	2 337	1 029	564	76	73	5.1
Chappells CCD	411	41 691	34	81	153	71	44	22	-	6	6.8
Newberry CCD	6 909	30 176	1 335	1 534	2 293	1 001	400	255	44	47	5.0
Newberry town	3 931	27 064	958	830	1 225	499	221	153	25	20	5.0
Silverstreet town	91	27 321	14	25	27	12	7	6	-	-	6.6
Pomaria CCD	1 315	38 549	165	273	412	325	83	55	1	1	4.3
Pomaria town	72	45 000	6	13	27	15	5	4	1	1	8.3
Prosperity CCD	3 784	39 860	343	727	1 315	722	435	199	30	13	6.4
Little Mountain town	105	34 063	6	21	43	18	7	6	4	-	9.5
Peak town	27	27 083	3	8	7	9	-	-	-	-	-
Prosperity town	425	30 875	71	114	115	77	25	20	2	1	5.4
Whitmire CCD	1 622	26 168	293	475	529	218	67	33	1	6	2.5
Whitmire town	625	22 007	119	223	165	85	23	5	1	4	1.6
Oconee County	27 318	36 666	3 166	5 715	9 279	5 164	2 152	1 227	323	292	6.7
Long Creek CCD	845	30 558	144	197	320	70	63	31	20	-	6.0
Mountain Rest CCD	872	29 939	128	212	288	135	56	46	7	-	6.1
Oakway CCD	3 450	39 144	301	708	1 210	783	277	125	23	23	5.0
Salem CCD	2 502	46 885	183	430	706	524	278	200	93	88	15.2
Salem town	46	30 000	10	10	15	9	2	-	-	-	-
Seneca CCD	9 130	37 565	1 173	1 827	2 923	1 703	760	504	158	82	8.1
Seneca city	3 334	32 643	644	668	917	599	251	167	58	30	7.6
Utica CDP	534	28 712	96	147	184	57	42	8	-	-	1.5
Walhalla CCD	6 817	36 312	832	1 404	2 432	1 324	489	249	10	77	4.9
Walhalla city	1 509	29 063	319	329	509	225	69	39	-	19	3.8
West Union town	121	24 250	26	36	35	16	8	-	-	-	-
Westminster CCD	3 702	32 265	405	937	1 400	625	229	72	12	22	2.9
Westminster city	1 236	30 802	123	374	432	157	103	18	12	17	3.8
Orangeburg County	34 172	29 567	6 276	8 596	10 251	5 330	2 107	985	239	388	4.7
Bowman CCD	1 498	27 500	297	380	470	223	77	28	13	10	3.4
Bowman town	434	22 750	103	123	123	64	12	2	5	2	2.1
Branchville CCD	949	27 363	180	234	315	147	27	28	3	15	4.8
Branchville town	442	22 429	112	119	121	65	2	15	3	5	5.2
Cope CCD	957	35 720	114	220	314	196	63	35	11	4	5.2
Cope town	42	28 056	6	10	12	10	-	1	-	3	9.5
Elloree CCD	1 537	23 750	322	473	414	175	79	46	12	16	4.8
Elloree town	349	22 574	69	122	86	28	18	9	7	10	7.4
Eutawville CCD	1 898	28 772	362	503	557	310	108	34	10	14	3.1
Eutawville town	138	21 136	46	32	28	24	5	-	-	3	2.2
Holly Hill CCD	1 881	25 365	396	534	532	241	121	35	12	10	3.0
Holly Hill town	519	33 036	75	122	163	89	47	12	7	4	4.4
Neeses CCD	1 592	31 000	233	427	516	233	108	38	11	26	4.7
Livingston town	60	31 250	7	17	23	5	8	-	-	-	-
Neeses town	199	20 521	53	68	50	21	5	2	-	-	1.0
North CCD	1 593	27 335	322	411	504	233	77	28	11	7	2.9
North town	382	21 136	102	113	90	49	24	-	2	2	1.0
Woodford town	87	24 792	17	27	28	11	2	2	-	-	2.3
Norway CCD	879	28 688	143	246	250	143	67	14	4	12	3.4
Norway town	163	27 083	34	45	24	34	12	6	2	6	8.6
Orangeburg CCD	14 461	31 357	2 634	3 425	4 187	2 318	1 038	546	111	202	5.9
Brookdale CDP	1 884	21 984	584	423	526	209	77	45	14	6	3.5
Orangeburg city (part)	4 535	30 306	843	1 118	1 341	697	335	97	37	67	4.4
Rowesville town	118	30 833	17	38	34	26	1	2	-	-	1.7
Wilkinson Heights CDP	1 138	22 065	253	380	321	131	20	20	7	6	2.9
Orangeburg West CCD	3 804	31 597	604	899	1 283	682	201	93	5	37	3.5
Cordova town	66	43 125	4	14	24	7	12	3	-	2	7.6
Edisto CDP	1 002	25 962	224	262	304	138	32	19	-	23	4.2
Orangeburg city (part)	-	-	-	-	-	-	-	-	-	-	(X)
Springfield CCD	888	26 795	152	264	267	135	41	14	5	10	3.3
Springfield town	262	31 563	25	79	83	38	23	7	5	2	5.3
Vance CCD	2 235	25 693	517	580	642	294	100	46	31	25	4.6
Santee town	287	22 292	77	80	80	17	16	5	7	5	5.9
Vance town	70	16 250	24	20	21	3	-	-	-	2	2.9
Pickens County	41 360	36 214	4 977	9 054	13 753	7 958	2 922	1 916	363	417	6.5
Central CCD	3 586	29 316	562	1 019	1 084	561	237	94	21	8	3.4
Central town	1 543	23 869	316	484	453	198	59	25	4	4	2.1
Clemson city (part)	433	20 781	100	138	109	56	17	8	3	2	3.0
Norris town (part)	219	34 107	22	53	96	43	5	-	-	-	-
Clemson CCD	5 212	27 284	1 034	1 403	1 150	635	356	464	105	65	12.2
Clemson city (part)	4 667	27 303	985	1 191	951	589	344	445	105	57	13.0
Easley CCD	13 643	38 438	1 446	2 872	4 315	2 866	1 132	715	124	173	7.4
Arial CDP	1 067	29 240	132	310	384	124	49	44	7	17	6.4
Easley city	7 380	38 204	873	1 485	2 256	1 433	667	465	77	124	9.0
Easley East CCD	3 743	41 824	330	459	1 532	816	329	156	76	45	7.4
Forest CCD	1 113	41 935	117	176	429	207	92	69	-	23	8.3
Liberty CCD	4 350	36 209	471	958	1 545	962	290	84	24	16	2.9
Liberty town	1 238	31 055	143	353	421	224	73	20	-	4	1.9
Norris town (part)	126	29 000	23	30	47	17	4	5	-	-	4.0
Pickens CCD	6 150	33 140	750	1 471	2 251	1 108	358	183	-	29	3.4
Pickens town	1 294	26 364	287	330	429	148	62	31	-	7	2.9
Six Mile CCD	3 563	38 823	267	696	1 447	803	128	151	13	58	6.2
Six Mile town	206	48 571	5	35	67	46	22	21	4	6	15.0
Richland County	120 034	39 961	12 391	23 346	37 555	22 512	11 301	7 823	2 411	2 695	10.8
Blythewood CCD	4 393	55 735	159	462	1 303	1 041	705	438	141	144	16.5
Blythewood town (part)	79	35 750	8	19	21	24	7	-	-	-	-

Table 13. **Household Income in 1999: 2000**—Con.

[Data based on a sample (except Tables 65-68). For information on confidentiality protection, coverage, sampling error, and nonsampling error, see Appendix G.
For location of definitions, see "How to Use This Census Report"]

State County County Subdivision Place	Total households	Median income in 1999 (dollars)	Household income in 1999: Less than $10,000	$10,000 to $24,999	$25,000 to $49,999	$50,000 to $74,999	$75,000 to $99,999	$100,000 to $149,999	$150,000 to $199,999	$200,000 or more	Percent of households with income in 1999 of $100,000 or more
Richland County—Con.											
Camp Ground CCD	1 910	40 000	165	455	527	355	169	137	31	71	12.5
Columbia city (part)	-	-	-	-	-	-	-	-	-	-	(X)
Columbia CCD	66 389	34 163	8 835	14 974	21 096	10 651	4 821	3 393	1 106	1 513	9.1
Arcadia Lakes town	379	66 382	11	26	92	80	50	63	38	19	31.7
Columbia city (part)	37 891	30 909	6 524	9 205	11 063	4 995	2 357	1 972	714	1 061	9.9
Dentsville CDP (part)	4 374	35 957	348	1 037	1 600	880	312	144	10	43	4.5
Forest Acres city	5 004	46 628	274	777	1 617	1 049	609	349	169	160	13.5
Woodfield CDP	3 581	37 775	271	628	1 502	671	246	170	28	65	7.3
Dutch Fork CCD	23 336	43 260	1 721	4 100	7 742	5 111	2 513	1 434	355	360	9.2
Columbia city (part)	3 705	31 359	478	951	1 191	652	263	121	38	11	4.6
Irmo town (part)	2 421	53 009	121	131	796	690	387	243	31	22	12.2
Lake Murray of Richland CDP	1 205	73 875	33	112	226	236	183	194	100	121	34.4
St. Andrews CDP	10 515	34 551	971	2 471	4 088	1 811	723	344	58	49	4.3
Eastover CCD	2 005	31 063	312	447	659	345	165	54	22	1	3.8
Eastover town	309	20 114	82	91	98	27	7	4	-	-	1.3
Hopkins CCD	2 290	31 728	256	596	761	380	197	85	-	15	4.4
Horrell Hill CCD	4 088	41 471	246	750	1 570	851	361	197	81	32	7.6
Columbia city (part)	4	73 750	-	-	-	4	-	-	-	-	-
Pontiac CCD	15 623	60 414	697	1 562	3 897	3 778	2 370	2 085	675	559	21.2
Columbia city (part)	169	82 366	-	7	40	31	13	35	8	35	46.2
Dentsville CDP (part)	951	52 161	49	70	296	297	144	55	33	7	10.0
Saluda County	7 141	35 774	1 027	1 488	2 335	1 397	554	215	58	67	4.8
Batesburg-Leesville CCD	1 875	40 136	190	355	666	390	150	79	21	24	6.6
Batesburg-Leesville town (part)	213	29 716	28	52	84	46	3	-	-	-	-
Ridge Spring CCD	1 205	30 675	175	318	352	218	84	38	7	13	4.8
Monetta town (part)	30	33 750	3	8	9	7	3	-	-	-	-
Ridge Spring town	305	25 982	65	82	100	32	16	10	-	-	3.3
Ward town	52	21 000	13	16	12	11	-	-	-	-	-
Saluda CCD	3 026	33 211	496	629	1 010	520	248	67	26	30	4.1
Saluda town	1 096	26 964	217	298	334	140	66	28	6	7	3.7
Saluda River CCD	1 035	39 714	166	186	307	269	72	31	4	-	3.4
Spartanburg County	97 658	37 579	10 707	21 177	31 174	18 834	8 401	4 902	1 061	1 402	7.5
Boiling Springs CCD	6 218	45 949	360	912	2 225	1 623	717	318	20	43	6.1
Boiling Springs CDP	1 671	52 285	121	226	430	540	223	100	20	11	7.8
Valley Falls CDP (part)	343	35 329	20	82	123	46	39	33	-	-	9.6
Chesnee CCD	2 363	34 219	337	478	849	383	171	92	28	25	6.1
Chesnee city (part)	375	25 089	87	100	118	42	20	2	3	3	2.1
Cowpens CCD	1 810	31 667	276	480	580	270	113	75	8	8	5.0
Cowpens town	892	30 815	176	222	281	113	50	34	8	8	5.6
Enoree CCD	1 594	34 688	150	402	506	358	136	29	5	8	2.6
Fairmont Mills CCD	2 863	55 660	144	235	803	757	392	327	98	107	18.6
Reidville town (part)	14	65 000	7	-	-	-	-	7	-	-	50.0
Fingerville CCD	2 082	35 909	238	442	671	384	170	122	7	48	8.5
Gramling CCD	2 182	41 840	142	397	824	450	195	141	23	10	8.0
Campobello town (part)	-	-	-	-	-	-	-	-	-	-	(X)
Greer CCD	5 151	34 452	595	1 279	1 572	1 072	463	139	17	14	3.3
Duncan town (part)	27	36 806	-	7	9	-	11	-	-	-	-
Greer city (part)	1 985	25 915	319	638	593	289	90	56	-	-	2.8
Inman CCD	5 579	42 366	384	1 062	1 909	1 090	601	416	72	45	9.6
Inman city	770	30 403	110	218	254	115	45	19	5	4	3.6
Inman Mills CDP	461	26 776	71	146	155	37	22	30	-	-	6.5
Landrum CCD	2 926	35 806	349	680	982	490	242	139	4	40	6.3
Campobello town (part)	162	36 250	10	39	55	29	20	9	-	-	5.6
Landrum city	1 043	29 583	193	251	378	167	40	14	-	-	1.3
Mayo CCD	2 138	39 042	224	443	726	446	218	66	15	-	3.8
Mayo CDP	699	41 563	53	166	206	198	39	28	9	-	5.3
Pacolet CCD	2 203	34 354	306	505	687	456	190	46	3	10	2.7
Central Pacolet town	106	25 625	31	21	38	14	2	-	-	-	-
Pacolet town	1 109	31 494	178	291	324	237	53	15	2	9	2.3
Pauline CCD	3 046	46 162	200	488	992	662	292	249	38	125	13.5
Roebuck CDP (part)	65	42 639	19	-	32	14	-	-	-	-	-
Reidville CCD	2 596	47 803	234	363	759	677	313	190	35	25	9.6
Greer city (part)	185	69 688	-	9	42	51	30	53	-	-	28.6
Reidville town (part)	193	39 861	17	47	62	28	39	-	-	-	-
Spartanburg CCD	43 802	34 853	5 488	10 432	13 481	7 496	3 289	2 204	608	804	8.3
Roebuck CDP (part)	628	43 854	38	133	221	166	56	7	-	7	2.2
Saxon CDP	1 314	22 381	278	457	388	133	33	15	3	7	1.9
Southern Shops CDP	1 236	25 268	139	473	426	167	16	4	-	11	1.2
Spartanburg city	15 935	28 735	3 043	4 055	4 562	2 137	1 020	557	223	338	7.0
Valley Falls CDP (part)	1 139	32 458	107	236	446	144	142	64	-	-	5.6
Wellford CCD	7 060	36 149	751	1 658	2 362	1 402	570	229	46	42	4.5
Duncan town (part)	1 117	27 694	162	333	402	151	41	17	5	6	2.5
Greer city (part)	-	-	-	-	-	-	-	-	-	-	(X)
Lyman town	1 188	38 750	122	264	408	257	83	42	-	12	4.5
Startex CDP	369	30 417	53	99	146	44	27	-	-	-	-
Wellford city	800	32 426	76	241	267	150	33	10	8	15	4.1
Woodruff CCD	4 045	34 593	529	921	1 246	818	329	120	34	48	5.0
Woodruff city	1 631	24 824	340	480	401	272	97	22	14	5	2.5
Sumter County	37 719	33 278	5 111	8 993	12 354	6 740	2 506	1 279	366	370	5.3
Privateer CCD	3 837	35 152	442	825	1 467	722	205	129	38	9	4.6
Lakewood CDP	962	35 417	103	259	294	175	74	48	-	9	5.9
Pinewood town (part)	136	20 833	38	35	33	16	9	5	-	-	3.7
Privateer CDP	757	34 861	74	114	337	155	44	19	14	-	4.4
Sumter city (part)	-	-	-	-	-	-	-	-	-	-	(X)
Rembert CCD	1 036	27 444	206	268	319	157	64	16	-	6	2.1
Rembert CDP	123	18 958	29	45	30	19	-	-	-	-	-
Shaw-Horatio CCD	7 504	31 776	866	2 026	2 538	1 302	446	193	55	78	4.3
Cherryvale CDP	925	26 893	95	316	310	104	45	30	17	8	5.9
Dalzell CDP (part)	364	38 788	38	81	121	88	31	5	-	-	1.4
Oakland CDP	532	43 889	33	98	176	144	52	20	3	6	5.5
Stateburg CDP	415	59 152	7	18	97	151	75	48	-	19	16.1
Sumter city (part)	1 896	30 852	109	550	820	237	85	40	15	40	5.0
Wedgewood CDP (part)	8	2 500-	8	-	-	-	-	-	-	-	-
Shiloh CCD	956	26 012	169	292	291	147	18	33	-	6	4.1

Table 13. **Household Income in 1999: 2000**—Con.

[Data based on a sample (except Tables 65-68). For information on confidentiality protection, coverage, sampling error, and nonsampling error, see Appendix G.
For location of definitions, see "How to Use This Census Report"]

State County County Subdivision Place	Total households	Median income in 1999 (dollars)	Household income in 1999: Less than $10,000	$10,000 to $24,999	$25,000 to $49,999	$50,000 to $74,999	$75,000 to $99,999	$100,000 to $149,999	$150,000 to $199,999	$200,000 or more	Percent of households with income in 1999 of $100,000 or more
Sumter County—Con.											
Shiloh CCD—Con.											
Shiloh CDP	106	26 042	8	40	18	17	14	9	-	-	8.5
Sumter CCD	18 869	35 484	2 648	4 254	5 779	3 399	1 497	812	238	242	6.8
Cane Savannah CDP (part)	429	44 115	25	74	157	118	39	6	10	-	3.7
East Sumter CDP	469	26 938	67	152	151	80	19	-	-	-	-
Millwood CDP	345	51 250	9	32	123	114	26	33	8	-	11.9
Mulberry CDP	199	34 432	27	49	64	46	13	-	-	-	-
South Sumter CDP	1 187	23 339	236	404	378	123	30	-	16	-	1.3
Sumter city (part)	12 872	31 826	2 062	3 044	3 754	2 044	956	640	167	205	7.9
Sumter North CCD	1 618	34 875	205	330	603	325	89	45	11	10	4.1
Dalzell CDP (part)	397	42 750	9	61	202	65	43	17	-	-	4.3
Sumter city (part)	6	13 750	-	6	-	-	-	-	-	-	-
Sumter Northeast CCD	1 095	29 974	165	281	339	238	31	20	19	2	3.7
Mayesville town	331	25 852	64	94	111	37	11	8	5	1	4.2
Oswego CDP	42	50 714	-	-	19	23	-	-	-	-	-
Sumter Southeast CCD	1 442	30 094	206	370	521	249	91	-	5	-	0.3
Sumter city (part)	7	26 250	-	-	7	-	-	-	-	-	-
Sumter Southwest CCD	1 362	30 660	204	347	497	201	65	31	-	17	3.5
Cane Savannah CDP (part)	91	26 875	10	31	35	15	-	-	-	-	-
Pinewood town (part)	9	10 417	4	3	2	-	-	-	-	-	-
Wedgewood CDP (part)	492	39 444	35	113	201	93	27	17	-	6	4.7
Union County	12 081	31 441	1 828	2 954	4 249	1 940	664	303	58	85	3.7
Carlisle CCD	786	32 083	134	190	279	109	44	11	19	-	3.8
Carlisle town	153	21 875	42	43	34	27	3	4	-	-	2.6
Cross Keys CCD	529	35 129	72	151	153	106	22	25	-	-	4.7
Jonesville CCD	1 485	31 605	198	402	494	233	106	38	4	10	3.5
Jonesville town	434	22 273	86	155	118	56	14	3	2	-	1.2
Lockhart CCD	1 037	35 035	120	195	434	143	109	16	-	20	3.5
Lockhart town	19	24 583	4	6	4	5	-	-	-	-	-
Union CCD	7 475	29 885	1 251	1 908	2 529	1 170	338	195	29	55	3.7
Buffalo CDP	573	36 285	59	145	222	133	14	-	-	-	-
Monarch Mill CDP	794	30 625	89	241	298	98	28	17	9	14	5.0
Union city	3 791	26 110	815	1 025	1 117	516	156	113	8	41	4.3
West Springs CCD	769	40 669	53	108	360	179	45	18	6	-	3.1
Williamsburg County	13 736	24 214	3 260	3 768	3 903	1 701	641	263	103	97	3.4
Cades CCD	974	28 056	243	182	299	156	79	10	5	-	1.5
Greeleyville CCD	987	23 361	257	266	278	109	12	25	35	5	6.6
Greeleyville town	153	32 375	28	34	53	21	3	8	3	3	9.2
Hemingway CCD	2 075	24 954	384	655	614	219	113	61	13	16	4.3
Hemingway town	221	28 250	38	61	49	43	22	5	3	-	3.6
Stuckey town	88	26 250	15	28	18	20	-	4	3	-	8.0
Indian CCD	669	37 731	129	122	222	129	49	13	5	-	2.7
Kingstree CCD	5 474	22 605	1 461	1 436	1 499	617	238	111	45	67	4.1
Kingstree town	1 426	21 022	446	379	290	130	83	41	28	29	6.9
Lane CCD	1 325	19 568	382	398	368	123	43	2	-	9	0.8
Lane town	215	19 659	64	53	64	17	14	2	-	1	1.4
Nesmith CCD	1 257	24 543	232	406	339	208	50	22	-	-	1.8
Trio CCD	975	25 601	172	303	284	140	57	19	-	-	1.9
Andrews town (part)	12	46 250	-	-	6	2	-	4	-	-	33.3
York County	61 094	44 539	5 140	10 291	18 752	13 696	6 994	4 222	953	1 046	10.2
Clover CCD	8 811	48 324	705	1 353	2 552	1 995	1 206	645	149	206	11.3
Clover town	1 551	37 335	259	288	547	250	88	64	26	29	7.7
Lake Wylie CDP	1 499	76 819	14	127	289	284	320	294	50	121	31.0
Fort Mill CCD	9 517	55 183	612	1 216	2 420	2 223	1 545	1 087	248	166	15.8
Fort Mill town	2 890	44 627	281	516	783	560	475	224	37	14	9.5
Riverview CDP	318	41 136	-	55	115	85	38	7	9	9	7.9
Tega Cay city	1 451	80 227	28	80	201	360	325	296	76	85	31.5
Hickory Grove CCD	1 534	37 204	153	336	502	340	120	50	18	15	5.4
Hickory Grove town	116	44 000	9	23	36	29	6	9	1	3	11.2
Sharon town	142	35 250	15	29	65	15	10	8	-	-	5.6
Smyrna town (part)	28	32 500	-	7	10	4	-	7	-	-	25.0
McConnells CCD	1 227	40 702	95	260	422	289	109	25	7	20	4.2
McConnells town	96	41 875	6	15	30	22	20	3	-	-	3.1
Rock Hill CCD	32 802	42 695	2 738	5 732	10 534	7 277	3 390	2 063	468	600	9.5
India Hook CDP	617	54 266	16	76	155	238	79	40	7	6	8.6
Lesslie CDP	922	44 167	41	206	251	248	116	47	13	-	6.5
Newport CDP	1 441	59 564	40	79	402	427	236	156	60	41	17.8
Rock Hill city	18 953	37 336	2 094	3 826	6 204	3 678	1 599	936	234	382	8.2
York CCD	7 203	38 469	837	1 394	2 322	1 572	624	352	63	39	6.3
York city	2 575	30 564	401	679	822	372	187	86	17	11	4.4

Table 14. **Household Income in 1999: 2000**

[Data based on a sample (except Tables 65-68). For information on confidentiality protection, coverage, sampling error, and nonsampling error, see Appendix G.
For location of definitions, see "How to Use This Census Report"]

State County Place	Total households	Median income in 1999 (dollars)	Household income in 1999: Less than $10,000	$10,000 to $24,999	$25,000 to $49,999	$50,000 to $74,999	$75,000 to $99,999	$100,000 to $149,999	$150,000 to $199,999	$200,000 or more	Percent of households with income in 1999 of $100,000 or more
The State	**1 534 334**	**37 082**	**181 777**	**326 758**	**483 063**	**288 757**	**129 518**	**81 624**	**19 873**	**22 964**	**8.1**
COUNTY											
Abbeville County	10 133	32 635	1 361	2 507	3 475	1 835	607	269	52	27	3.4
Aiken County	55 590	37 889	6 357	11 991	16 810	10 313	5 350	3 412	747	610	8.6
Allendale County	3 930	20 898	1 103	1 114	1 033	408	118	103	19	32	3.9
Anderson County	65 690	36 807	7 708	14 517	20 702	12 983	5 247	3 298	554	681	6.9
Bamberg County	6 104	24 007	1 375	1 758	1 705	766	289	158	21	32	3.5
Barnwell County	9 074	28 591	1 860	2 196	2 494	1 469	557	341	91	66	5.5
Beaufort County	45 518	46 992	3 148	7 213	13 760	9 395	4 920	3 952	1 365	1 765	15.6
Berkeley County	49 868	39 908	4 562	9 697	17 247	10 519	4 710	2 466	426	241	6.3
Calhoun County	5 946	32 736	907	1 411	1 787	1 055	396	265	49	76	6.6
Charleston County	123 260	37 810	15 396	25 048	36 044	22 296	10 885	8 152	2 382	3 057	11.0
Cherokee County	20 503	33 787	2 651	5 008	6 856	3 638	1 357	670	127	196	4.8
Chester County	12 878	32 425	1 823	3 030	4 424	2 299	806	401	35	60	3.9
Chesterfield County	16 598	29 483	3 013	4 234	5 228	2 619	916	451	60	77	3.5
Clarendon County	11 800	27 131	2 458	2 968	3 473	1 735	630	323	138	75	4.5
Colleton County	14 514	29 733	2 523	3 701	4 661	2 312	712	420	77	108	4.2
Darlington County	25 852	31 087	4 397	6 292	7 681	4 253	1 707	960	260	302	5.9
Dillon County	11 210	26 630	2 224	3 087	3 351	1 644	517	256	38	93	3.5
Dorchester County	34 688	43 316	2 795	6 208	10 977	7 886	3 809	2 265	298	450	8.7
Edgefield County	8 251	35 146	1 168	1 783	2 571	1 617	574	390	64	84	6.5
Fairfield County	8 757	30 376	1 468	2 238	2 564	1 425	611	298	88	65	5.2
Florence County	47 107	35 144	6 464	10 694	14 583	8 335	3 576	2 119	569	767	7.3
Georgetown County	21 720	35 312	2 739	4 826	6 647	3 877	1 736	1 042	351	502	8.7
Greenville County	149 681	41 149	14 166	29 091	45 435	28 934	14 569	11 350	3 012	3 124	11.7
Greenwood County	25 790	34 702	3 271	5 876	8 531	4 667	1 870	963	307	305	6.1
Hampton County	7 462	28 771	1 412	1 908	2 291	1 138	413	185	55	60	4.0
Horry County	81 785	36 470	7 254	18 102	29 131	15 647	5 828	3 975	753	1 095	7.1
Jasper County	7 025	30 727	1 161	1 785	2 079	1 225	388	246	74	67	5.5
Kershaw County	20 206	38 804	2 228	3 924	6 631	4 384	1 844	789	221	185	5.9
Lancaster County	23 227	34 688	2 732	5 339	8 012	4 382	1 613	825	167	157	4.9
Laurens County	26 279	33 933	3 311	6 379	8 934	4 827	1 666	856	122	184	4.4
Lee County	6 893	26 907	1 473	1 779	1 953	995	397	143	51	102	4.3
Lexington County	83 363	44 659	6 015	15 033	25 365	18 454	10 255	5 962	1 091	1 188	9.9
McCormick County	3 543	31 577	609	872	1 100	544	238	108	34	38	5.1
Marion County	13 277	26 526	2 499	3 819	3 909	1 900	629	330	88	103	3.9
Marlboro County	10 458	26 598	2 093	2 858	3 312	1 372	507	182	76	58	3.0
Newberry County	14 041	32 867	2 170	3 090	4 702	2 337	1 029	564	76	73	5.1
Oconee County	27 318	36 666	3 166	5 715	9 279	5 164	2 152	1 227	323	292	6.7
Orangeburg County	34 172	29 567	6 276	8 596	10 251	5 330	2 107	985	239	388	4.7
Pickens County	41 360	36 214	4 977	9 054	13 753	7 958	2 922	1 916	363	417	6.5
Richland County	120 034	39 961	12 391	23 346	37 555	22 512	11 301	7 823	2 411	2 695	10.8
Saluda County	7 141	35 774	1 027	1 488	2 335	1 397	554	215	58	67	4.8
Spartanburg County	97 658	37 579	10 707	21 177	31 174	18 834	8 401	4 902	1 061	1 402	7.5
Sumter County	37 719	33 278	5 111	8 993	12 354	6 740	2 506	1 279	366	370	5.3
Union County	12 081	31 441	1 828	2 954	4 249	1 940	664	303	58	85	3.7
Williamsburg County	13 736	24 214	3 260	3 768	3 903	1 701	641	263	103	97	3.4
York County	61 094	44 539	5 140	10 291	18 752	13 696	6 994	4 222	953	1 046	10.2
PLACE											
Abbeville city, Abbeville County	2 312	25 756	422	698	718	296	141	30	7	-	1.6
Aiken city, Aiken County	10 284	44 172	1 133	1 939	2 757	1 763	1 220	956	273	243	14.3
Allendale town, Allendale County	1 563	16 632	484	477	390	128	42	35	-	7	2.7
Anderson city, Anderson County	10 578	27 716	2 075	2 784	2 963	1 573	508	390	54	231	6.4
Andrews town	1 202	19 375	354	340	304	127	48	18	6	5	2.4
Georgetown County (part)	1 190	19 125	354	340	298	125	48	14	6	5	2.1
Williamsburg County (part)	12	46 250	-	-	6	2	-	4	-	-	33.3
Antreville CDP, Abbeville County	52	32 031	7	6	33	-	6	-	-	-	-
Arcadia Lakes town, Richland County	379	66 382	11	26	92	80	50	63	38	19	31.7
Arial CDP, Pickens County	1 067	29 240	132	310	384	124	49	44	7	17	6.4
Atlantic Beach town, Horry County	145	24 375	33	40	45	18	6	3	-	-	2.1
Awendaw town, Charleston County	433	35 250	49	110	129	92	12	21	7	13	9.5
Aynor town, Horry County	232	29 583	26	55	92	40	10	5	-	4	3.9
Bamberg town, Bamberg County	1 431	21 736	343	436	339	185	60	43	6	19	4.8
Barnwell city, Barnwell County	2 106	26 722	402	578	439	380	137	97	56	17	8.1
Batesburg-Leesville town	2 220	32 865	295	586	670	384	151	107	-	27	6.0
Lexington County (part)	2 007	34 448	267	534	586	338	148	107	-	27	6.7
Saluda County (part)	213	29 716	28	52	84	46	3	-	-	-	-
Beaufort city, Beaufort County	4 597	36 532	477	1 086	1 515	780	262	264	121	92	10.4
Belton city, Anderson County	1 890	28 191	368	475	550	265	99	118	6	9	7.0
Belvedere CDP, Aiken County	2 209	36 045	192	530	735	535	136	67	7	7	3.7
Bennettsville city, Marlboro County	3 236	22 389	849	912	814	419	167	33	26	16	2.3
Berea CDP, Greenville County	5 671	32 670	629	1 587	1 801	1 063	393	113	43	42	3.5
Bethune town, Kershaw County	151	32 083	17	29	66	22	8	8	1	-	6.0
Bishopville city, Lee County	1 428	24 400	360	360	317	201	122	25	17	26	4.8
Blacksburg town, Cherokee County	785	26 453	179	192	232	99	46	25	5	7	4.7
Blackville town, Barnwell County	1 142	21 316	357	258	323	85	74	39	-	6	3.9
Blenheim town, Marlboro County	54	26 667	13	12	15	4	6	2	-	2	7.4
Bluffton town, Beaufort County	522	43 281	55	89	154	155	40	21	8	-	5.6
Blythewood town	79	35 750	8	19	21	24	7	-	-	-	-
Fairfield County (part)	-	-	-	-	-	-	-	-	-	-	(X)
Richland County (part)	79	35 750	8	19	21	24	7	-	-	-	-
Boiling Springs CDP, Spartanburg County	1 671	52 285	121	226	430	540	223	100	20	11	7.8
Bonneau town, Berkeley County	167	30 938	31	46	47	30	11	2	-	-	1.2
Bowman town, Orangeburg County	434	22 750	103	123	123	64	12	2	5	2	2.1
Bradley CDP, Greenwood County	47	43 542	10	11	15	8	3	-	-	-	-

Table 14. **Household Income in 1999: 2000**—Con.

[Data based on a sample (except Tables 65-68). For information on confidentiality protection, coverage, sampling error, and nonsampling error, see Appendix G.
For location of definitions, see "How to Use This Census Report"]

State County Place	Total households	Median income in 1999 (dollars)	Household income in 1999: Less than $10,000	$10,000 to $24,999	$25,000 to $49,999	$50,000 to $74,999	$75,000 to $99,999	$100,000 to $149,999	$150,000 to $199,999	$200,000 or more	Percent of households with income in 1999 of $100,000 or more
PLACE—Con.											
Branchville town, Orangeburg County	442	22 429	112	119	121	65	2	15	3	5	5.2
Briarcliffe Acres town, Horry County	200	82 437	7	12	41	25	29	31	27	28	43.0
Brookdale CDP, Orangeburg County	1 884	21 984	584	423	526	209	77	45	14	6	3.5
Brunson town, Hampton County	232	30 556	22	75	79	33	13	8	-	2	4.3
Bucksport CDP, Horry County	364	24 038	70	122	113	29	30	-	-	-	-
Buffalo CDP, Union County	573	36 285	59	145	222	133	14	-	-	-	-
Burnettown town, Aiken County	1 050	33 140	103	288	352	201	77	23	-	6	2.8
Burton CDP, Beaufort County	2 473	39 753	211	501	855	600	185	121	-	-	4.9
Calhoun Falls town, Abbeville County	900	21 728	203	282	290	106	16	3	-	-	0.3
Camden city, Kershaw County	2 875	36 209	449	598	659	544	293	187	88	57	11.5
Cameron town, Calhoun County	200	39 792	23	45	47	41	20	13	7	4	12.0
Campobello town, Spartanburg County	162	36 250	10	39	55	29	20	9	-	-	5.6
Cane Savannah CDP, Sumter County	520	41 607	35	105	192	133	39	6	10	-	3.1
Carlisle town, Union County	153	21 875	42	43	34	27	3	4	-	-	2.6
Cayce city, Lexington County	5 051	35 850	474	1 284	1 661	1 001	371	238	17	5	5.1
Centerville CDP, Anderson County	2 139	43 764	146	338	772	470	248	139	7	19	7.7
Central town, Pickens County	1 543	23 869	316	484	453	198	59	25	4	4	2.1
Central Pacolet town, Spartanburg County	106	25 625	31	21	38	14	2	-	-	-	-
Chapin town, Lexington County	264	48 750	10	47	76	64	37	23	3	4	11.4
Charleston city	40 550	35 295	6 401	8 455	11 181	6 724	3 187	2 647	852	1 103	11.3
Berkeley County (part)	412	80 000	18	31	65	87	74	99	29	9	33.3
Charleston County (part)	40 138	35 002	6 383	8 424	11 116	6 637	3 113	2 548	823	1 094	11.1
Cheraw town, Chesterfield County	2 284	21 897	638	604	551	228	151	90	11	11	4.9
Cherryvale CDP, Sumter County	925	26 893	95	316	310	104	45	30	17	8	5.9
Chesnee city	375	25 089	87	100	118	42	20	2	3	3	2.1
Cherokee County (part)	-	-	-	-	-	-	-	-	-	-	(X)
Spartanburg County (part)	375	25 089	87	100	118	42	20	2	3	3	2.1
Chester city, Chester County	2 443	27 518	407	687	802	346	89	97	-	15	4.6
Chesterfield town, Chesterfield County	614	25 833	139	160	172	91	30	13	3	6	3.6
City View CDP, Greenville County	413	21 920	87	160	102	41	8	15	-	-	3.6
Clarks Hill CDP, McCormick County	158	28 269	37	38	56	17	10	-	-	-	-
Clearwater CDP, Aiken County	1 703	30 693	298	401	530	285	133	56	-	-	3.3
Clemson city	5 120	26 892	1 085	1 338	1 060	656	361	453	108	59	12.1
Anderson County (part)	20	65 227	-	9	-	11	-	-	-	-	-
Pickens County (part)	5 100	26 878	1 085	1 329	1 060	645	361	453	108	59	12.2
Clinton city, Laurens County	2 714	26 620	509	778	838	341	124	104	6	14	4.6
Clio town, Marlboro County	335	25 313	92	74	107	32	15	8	4	3	4.5
Clover town, York County	1 551	37 335	259	288	547	250	88	64	26	29	7.7
Cokesbury CDP, Greenwood County	101	31 908	13	17	58	13	-	-	-	-	-
Columbia city	41 960	31 141	7 012	10 191	12 385	5 721	2 647	2 128	760	1 116	9.5
Lexington County (part)	191	37 411	10	28	91	39	14	-	-	9	4.7
Richland County (part)	41 769	31 087	7 002	10 163	12 294	5 682	2 633	2 128	760	1 107	9.6
Conway city, Horry County	4 226	32 155	701	988	1 232	749	282	181	29	64	6.5
Cope town, Orangeburg County	42	28 056	6	10	12	10	-	1	-	3	9.5
Cordova town, Orangeburg County	66	43 125	4	14	24	7	12	3	-	2	7.6
Coronaca CDP, Greenwood County	100	33 500	16	22	28	24	10	-	-	-	-
Cottageville town, Colleton County	263	38 281	23	54	84	66	21	11	2	2	5.7
Coward town, Florence County	228	28 182	26	67	88	41	3	-	-	3	1.3
Cowpens town, Spartanburg County	892	30 815	176	222	281	113	50	34	8	8	5.6
Cross Hill town, Laurens County	225	28 083	38	65	80	27	11	3	-	1	1.8
Dalzell CDP, Sumter County	761	40 750	47	142	323	153	74	22	-	-	2.9
Darlington city, Darlington County	2 935	24 869	736	735	719	392	156	141	23	33	6.7
Denmark city, Bamberg County	1 414	17 578	443	401	364	138	28	34	6	-	2.8
Dentsville CDP, Richland County	5 325	38 721	397	1 107	1 896	1 177	456	199	43	50	5.5
Dillon city, Dillon County	2 516	25 267	615	635	632	359	171	57	4	43	4.1
Donalds town, Abbeville County	131	32 083	18	41	40	20	12	-	-	-	-
Due West town, Abbeville County	287	39 375	38	69	62	71	32	13	2	-	5.2
Duncan town, Spartanburg County	1 144	27 974	162	340	411	151	52	17	5	6	2.4
Dunean CDP, Greenville County	1 773	25 319	293	581	532	232	87	40	8	-	2.7
Easley city, Pickens County	7 380	38 204	873	1 485	2 256	1 433	667	465	77	124	9.0
East Gaffney CDP, Cherokee County	1 399	24 527	269	443	422	229	26	-	-	10	0.7
Eastover town, Richland County	309	20 114	82	91	98	27	7	4	-	-	1.3
East Sumter CDP, Sumter County	469	26 938	67	152	151	80	19	-	-	-	-
Edgefield town, Edgefield County	1 151	24 977	261	315	356	140	42	32	5	-	3.2
Edisto CDP, Orangeburg County	1 002	25 962	224	262	304	138	32	19	-	23	4.2
Edisto Beach town, Colleton County	314	54 444	19	38	76	77	47	29	12	16	18.2
Ehrhardt town, Bamberg County	257	22 813	56	76	46	39	15	16	9	-	9.7
Elgin town, Kershaw County	287	49 063	24	45	76	95	26	14	3	4	7.3
Elgin CDP, Lancaster County	876	45 391	76	158	280	229	124	9	-	-	1.0
Elko town, Barnwell County	86	23 571	21	26	21	4	11	3	-	-	3.5
Elloree town, Orangeburg County	349	22 574	69	122	86	28	18	9	7	10	7.4
Estill town, Hampton County	909	19 484	267	271	190	111	24	30	10	6	5.1
Eureka Mill CDP, Chester County	673	29 273	130	156	244	111	32	-	-	-	-
Eutawville town, Orangeburg County	138	21 136	46	32	28	24	5	-	-	3	2.2
Fairfax town, Allendale County	857	17 083	318	215	194	69	27	18	4	12	4.0
Five Forks CDP, Greenville County	2 677	79 128	35	164	391	622	534	569	220	142	34.8
Florence city, Florence County	12 031	35 388	1 740	2 792	3 418	1 880	1 011	684	221	285	9.9
Folly Beach city, Charleston County	1 038	46 935	100	171	279	212	123	103	24	26	14.7
Forest Acres city, Richland County	5 004	46 628	274	777	1 617	1 049	609	349	169	160	13.5
Forestbrook CDP, Horry County	1 241	45 982	42	196	475	391	58	65	-	14	6.4
Fort Lawn town, Chester County	315	35 694	34	74	120	62	20	2	2	1	1.6
Fort Mill town, York County	2 890	44 627	281	516	783	560	475	224	37	14	9.5

Table 14. **Household Income in 1999: 2000**—Con.

[Data based on a sample (except Tables 65-68). For information on confidentiality protection, coverage, sampling error, and nonsampling error, see Appendix G.
For location of definitions, see "How to Use This Census Report"]

State County Place	Total households	Median income in 1999 (dollars)	Household income in 1999: Less than $10,000	$10,000 to $24,999	$25,000 to $49,999	$50,000 to $74,999	$75,000 to $99,999	$100,000 to $149,999	$150,000 to $199,999	$200,000 or more	Percent of households with income in 1999 of $100,000 or more
PLACE—Con.											
Fountain Inn city	2 296	39 545	185	569	733	511	165	100	18	15	5.8
Greenville County (part)	1 853	40 383	161	420	620	414	128	86	18	6	5.9
Laurens County (part)	443	35 568	24	149	113	97	37	14	-	9	5.2
Furman town, Hampton County	100	23 125	17	36	26	9	6	3	3	-	6.0
Gaffney city, Cherokee County	5 341	29 480	904	1 439	1 523	792	325	220	56	82	6.7
Gantt CDP, Greenville County	5 449	33 811	697	1 214	1 929	878	299	194	44	194	7.9
Garden City CDP, Horry County	4 736	34 967	233	1 070	2 120	804	215	189	21	84	6.2
Gaston town, Lexington County	489	31 411	55	137	180	86	23	4	-	4	1.6
Gayle Mill CDP, Chester County	446	25 143	109	112	165	47	8	-	-	5	1.1
Georgetown city, Georgetown County	3 405	29 424	564	933	1 038	541	149	128	14	38	5.3
Gifford town, Hampton County	129	18 375	33	47	38	11	-	-	-	-	-
Gilbert town, Lexington County	177	46 563	6	37	56	48	13	14	-	3	9.6
Gloverville CDP, Aiken County	1 082	24 679	215	331	321	148	51	4	5	7	1.5
Golden Grove CDP, Greenville County	958	41 447	132	171	251	288	64	44	8	-	5.4
Goose Creek city	8 921	45 919	479	1 437	3 025	2 338	974	571	53	44	7.5
Berkeley County (part)	8 921	45 919	479	1 437	3 025	2 338	974	571	53	44	7.5
Charleston County (part)	-	-	-	-	-	-	-	-	-	-	(X)
Govan town, Bamberg County	27	20 313	9	10	6	2	-	-	-	-	-
Gray Court town, Laurens County	385	31 146	62	94	135	68	7	13	3	3	4.9
Great Falls town, Chester County	894	24 758	160	290	249	141	36	14	4	-	2.0
Greeleyville town, Williamsburg County	153	32 375	28	34	53	21	3	8	3	3	9.2
Greenville city, Greenville County	24 330	33 144	3 594	5 583	7 124	3 635	1 579	1 589	591	635	11.6
Greenwood city, Greenwood County	8 554	26 284	1 675	2 392	2 659	1 121	421	149	52	85	3.3
Greer city	6 730	33 140	945	1 694	1 973	1 136	522	333	79	48	6.8
Greenville County (part)	4 560	35 694	626	1 047	1 338	796	402	224	79	48	7.7
Spartanburg County (part)	2 170	27 969	319	647	635	340	120	109	-	-	5.0
Hampton town, Hampton County	1 146	30 650	204	287	336	173	74	49	6	17	6.3
Hanahan city, Berkeley County	5 223	39 327	326	1 179	1 875	973	432	313	59	66	8.4
Hardeeville city, Jasper County	556	28 977	119	126	161	96	41	3	2	8	2.3
Harleyville town, Dorchester County	273	26 397	65	62	68	62	6	8	2	-	3.7
Hartsville city, Darlington County	3 043	26 063	673	803	709	309	194	223	82	50	11.7
Heath Springs town, Lancaster County	304	24 000	76	84	106	20	7	8	3	-	3.6
Hemingway town, Williamsburg County	221	28 250	38	61	49	43	22	5	3	-	3.6
Hickory Grove town, York County	116	44 000	9	23	36	29	6	9	1	3	11.2
Hilda town, Barnwell County	197	21 771	52	62	57	15	3	7	1	-	4.1
Hilton Head Island town, Beaufort County	14 409	60 438	534	1 500	3 830	2 923	1 980	1 945	737	960	25.3
Hodges town, Greenwood County	53	41 563	7	6	24	9	1	6	-	-	11.3
Holly Hill town, Orangeburg County	519	33 036	75	122	163	89	47	12	7	4	4.4
Hollywood town, Charleston County	1 360	30 297	223	376	355	200	75	68	24	39	9.6
Homeland Park CDP, Anderson County	2 649	25 008	485	839	848	347	86	44	-	-	1.7
Honea Path town	1 517	30 938	274	384	447	252	81	59	7	13	5.2
Abbeville County (part)	36	30 417	7	10	15	4	-	-	-	-	-
Anderson County (part)	1 481	30 995	267	374	432	248	81	59	7	13	5.3
India Hook CDP, York County	617	54 266	16	76	155	238	79	40	7	6	8.6
Inman city, Spartanburg County	770	30 403	110	218	254	115	45	19	5	4	3.6
Inman Mills CDP, Spartanburg County	461	26 776	71	146	155	37	22	30	-	-	6.5
Irmo town	3 887	55 847	163	289	1 183	991	682	478	31	70	14.9
Lexington County (part)	1 466	64 474	42	158	387	301	295	235	-	48	19.3
Richland County (part)	2 421	53 009	121	131	796	690	387	243	31	22	12.2
Irwin CDP, Lancaster County	489	42 083	39	95	175	114	37	29	-	-	5.9
Isle of Palms city, Charleston County	1 941	76 170	53	151	389	361	315	319	148	205	34.6
Iva town, Anderson County	502	23 333	98	173	157	49	17	8	-	-	1.6
Jackson town, Aiken County	675	35 924	46	194	218	125	63	26	3	-	4.3
Jamestown town, Berkeley County	42	16 250	11	23	6	2	-	-	-	-	-
Jefferson town, Chesterfield County	289	24 821	71	74	90	30	15	9	-	-	3.1
Joanna CDP, Laurens County	729	27 891	117	229	275	72	31	-	-	5	0.7
Johnsonville city, Florence County	530	34 274	59	121	189	105	24	20	8	4	6.0
Johnston town, Edgefield County	926	25 570	219	231	272	145	43	8	6	2	1.7
Jonesville town, Union County	434	22 273	86	155	118	56	14	3	2	-	1.2
Judson CDP, Greenville County	965	23 839	160	342	325	76	22	35	5	-	4.1
Kershaw town, Lancaster County	673	36 065	73	171	230	134	37	17	3	8	4.2
Kiawah Island town, Charleston County	557	76 114	35	52	93	95	82	107	28	65	35.9
Kingstree town, Williamsburg County	1 426	21 022	446	379	290	130	83	41	28	29	6.9
Kline town, Barnwell County	117	14 821	40	25	32	17	3	-	-	-	-
Ladson CDP	4 551	41 589	246	891	1 752	1 007	428	182	22	23	5.0
Berkeley County (part)	3 559	43 789	120	643	1 361	883	346	161	22	23	5.8
Charleston County (part)	992	31 750	126	248	391	124	82	21	-	-	2.1
Lake City city, Florence County	2 418	22 534	694	588	534	332	168	39	23	40	4.2
Lake Murray of Richland CDP, Richland County	1 205	73 875	33	112	226	236	183	194	100	121	34.4
Lake Secession CDP, Abbeville County	337	40 795	31	46	133	86	16	25	-	-	7.4
Lake View town, Dillon County	345	23 438	78	97	91	44	16	6	6	7	5.5
Lakewood CDP, Sumter County	962	35 417	103	259	294	175	74	48	-	9	5.9
Lake Wylie CDP, York County	1 499	76 819	14	127	289	284	320	294	50	121	31.0
Lamar town, Darlington County	382	28 571	68	96	114	62	22	11	3	6	5.2
Lancaster city, Lancaster County	3 453	28 650	573	922	1 070	446	197	167	28	50	7.1
Lancaster Mill CDP, Lancaster County	801	19 555	204	280	237	42	22	6	4	6	2.0
Landrum city, Spartanburg County	1 043	29 583	193	251	378	167	40	14	-	-	1.3
Lane town, Williamsburg County	215	19 659	64	53	64	17	14	2	-	1	1.4
Latta town, Dillon County	586	25 833	137	149	142	78	37	30	7	6	7.3
Laurel Bay CDP, Beaufort County	1 899	40 777	39	260	1 060	356	113	60	-	11	3.7
Laurens city, Laurens County	3 918	28 756	713	978	1 306	572	204	124	8	13	3.7
Lesslie CDP, York County	922	44 167	41	206	251	248	116	47	13	-	6.5

Table 14. **Household Income in 1999: 2000**—Con.

[Data based on a sample (except Tables 65-68). For information on confidentiality protection, coverage, sampling error, and nonsampling error, see Appendix G.
For location of definitions, see "How to Use This Census Report"]

State County Place	Total households	Median income in 1999 (dollars)	Household income in 1999: Less than $10,000	$10,000 to $24,999	$25,000 to $49,999	$50,000 to $74,999	$75,000 to $99,999	$100,000 to $149,999	$150,000 to $199,999	$200,000 or more	Percent of households with income in 1999 of $100,000 or more
PLACE—Con.											
Lexington town, Lexington County	3 483	53 865	232	553	798	929	524	320	75	52	12.8
Liberty town, Pickens County	1 238	31 055	143	353	421	224	73	20	-	4	1.9
Lincolnville town, Charleston County	312	29 583	56	77	108	41	14	7	-	9	5.1
Little Mountain town, Newberry County	105	34 063	6	21	43	18	7	6	4	-	9.5
Little River CDP, Horry County	3 187	40 427	165	634	1 203	684	192	227	65	17	9.7
Livingston town, Orangeburg County	60	31 250	7	17	23	5	8	-	-	-	-
Lockhart town, Union County	19	24 583	4	6	4	5	-	-	-	-	-
Lodge town, Colleton County	53	35 625	16	10	17	10	-	-	-	-	-
Loris city, Horry County	786	26 250	157	222	255	95	40	10	4	3	2.2
Lowndesville town, Abbeville County	70	22 778	13	30	14	12	1	-	-	-	-
Lowrys town, Chester County	72	43 750	7	16	18	16	9	6	-	-	8.3
Lugoff CDP, Kershaw County	2 320	49 000	161	328	697	601	341	98	66	28	8.3
Luray town, Hampton County	36	26 875	7	8	13	5	1	2	-	-	5.6
Lyman town, Spartanburg County	1 188	38 750	122	264	408	257	83	42	-	12	4.5
Lynchburg town, Lee County	207	19 250	76	36	35	21	20	5	14	-	9.2
McBee town, Chesterfield County	254	27 083	59	63	68	44	14	2	4	-	2.4
McClellanville town, Charleston County	202	42 500	15	41	59	50	25	7	2	3	5.9
McColl town, Marlboro County	921	22 015	251	237	259	145	23	6	-	-	0.7
McConnells town, York County	96	41 875	6	15	30	22	20	3	-	-	3.1
McCormick town, McCormick County	677	19 688	195	174	183	62	32	20	3	8	4.6
Manning city, Clarendon County	1 493	22 483	313	507	411	181	56	7	13	5	1.7
Marion city, Marion County	2 756	24 265	661	732	674	408	103	95	33	50	6.5
Mauldin city, Greenville County	6 114	51 657	308	806	1 768	1 476	887	719	104	46	14.2
Mayesville town, Sumter County	331	25 852	64	94	111	37	11	8	5	1	4.2
Mayo CDP, Spartanburg County	699	41 563	53	166	206	198	39	28	9	-	5.3
Meggett town, Charleston County	465	45 809	45	62	151	86	47	50	13	11	15.9
Millwood CDP, Sumter County	345	51 250	9	32	123	114	26	33	8	-	11.9
Modoc CDP, McCormick County	113	42 031	-	40	18	45	10	-	-	-	-
Monarch Mill CDP, Union County	794	30 625	89	241	298	98	28	17	9	14	5.0
Moncks Corner town, Berkeley County	2 125	31 711	293	522	655	335	195	112	8	5	5.9
Monetta town	85	28 750	13	25	22	14	7	4	-	-	4.7
Aiken County (part)	55	26 250	10	17	13	7	4	4	-	-	7.3
Saluda County (part)	30	33 750	3	8	9	7	3	-	-	-	-
Mount Carmel CDP, McCormick County	79	19 531	27	14	23	8	-	7	-	-	8.9
Mount Croghan town, Chesterfield County	49	34 792	3	12	21	11	2	-	-	-	-
Mount Pleasant town, Charleston County	18 911	61 054	770	1 854	4 480	4 854	2 824	2 438	790	901	21.8
Mountville CDP, Laurens County	42	42 885	4	6	22	5	-	5	-	-	11.9
Mulberry CDP, Sumter County	199	34 432	27	49	64	46	13	-	-	-	-
Mullins city, Marion County	1 922	20 154	533	587	462	202	79	28	14	17	3.1
Murphys Estates CDP, Edgefield County	506	25 972	84	162	136	100	24	-	-	-	-
Murrells Inlet CDP, Georgetown County	2 584	39 877	243	481	865	501	239	115	49	91	9.9
Myrtle Beach city, Horry County	10 274	35 498	860	2 474	3 660	1 649	675	570	113	273	9.3
Neeses town, Orangeburg County	199	20 521	53	68	50	21	5	2	-	-	1.0
Newberry town, Newberry County	3 931	27 064	958	830	1 225	499	221	153	25	20	5.0
New Ellenton town, Aiken County	890	38 125	105	177	311	183	60	41	10	3	6.1
Newport CDP, York County	1 441	59 564	40	79	402	427	236	156	60	41	17.8
Nichols town, Marion County	169	41 597	16	34	70	29	3	13	4	-	10.1
Ninety Six town, Greenwood County	803	33 423	95	192	296	161	42	14	-	3	2.1
Norris town, Pickens County	345	33 393	45	83	143	60	9	5	-	-	1.4
North town, Orangeburg County	382	21 136	102	113	90	49	24	-	2	2	1.0
North Augusta city	7 249	41 083	648	1 579	1 984	1 529	868	501	46	94	8.8
Aiken County (part)	7 224	41 004	648	1 574	1 984	1 522	855	501	46	94	8.9
Edgefield County (part)	25	80 030	-	5	-	7	13	-	-	-	-
North Charleston city	29 811	29 307	4 656	7 909	10 185	4 404	1 661	704	83	209	3.3
Charleston County (part)	28 705	28 541	4 613	7 849	9 911	4 112	1 432	583	69	136	2.7
Dorchester County (part)	1 106	63 636	43	60	274	292	229	121	14	73	18.8
North Hartsville CDP, Darlington County	1 332	41 016	184	307	298	289	173	48	-	33	6.1
Northlake CDP, Anderson County	1 706	51 371	75	216	528	400	171	215	65	36	18.5
North Myrtle Beach city, Horry County	5 458	38 787	355	1 184	1 936	1 016	469	321	96	81	9.1
Norway town, Orangeburg County	163	27 083	34	45	24	34	12	6	2	6	8.6
Oak Grove CDP, Lexington County	3 335	42 338	193	612	1 198	813	383	109	18	9	4.1
Oakland CDP, Sumter County	532	43 889	33	98	176	144	52	20	3	6	5.5
Olanta town, Florence County	187	27 813	27	51	69	18	17	5	-	-	2.7
Olar town, Bamberg County	104	31 250	21	26	24	23	5	5	-	-	4.8
Orangeburg city, Orangeburg County	4 535	30 306	843	1 118	1 341	697	335	97	37	67	4.4
Oswego CDP, Sumter County	42	50 714	-	-	19	23	-	-	-	-	-
Pacolet town, Spartanburg County	1 109	31 494	178	291	324	237	53	15	2	9	2.3
Pageland town, Chesterfield County	975	29 046	186	247	300	138	60	23	5	16	4.5
Pamplico town, Florence County	417	28 304	101	86	125	58	27	15	-	5	4.8
Parker CDP, Greenville County	4 283	25 991	771	1 275	1 556	434	179	43	12	13	1.6
Parksville town, McCormick County	57	38 958	-	12	25	16	4	-	-	-	-
Parris Island CDP, Beaufort County	319	46 335	7	66	114	101	19	12	-	-	3.8
Patrick town, Chesterfield County	153	26 563	27	47	51	16	10	2	-	-	1.3
Pawleys Island town, Georgetown County	85	51 964	2	15	20	16	10	13	2	7	25.9
Paxville town, Clarendon County	95	28 438	16	28	28	13	5	2	3	-	5.3
Peak town, Newberry County	27	27 083	3	8	7	9	-	-	-	-	-
Pelion town, Lexington County	190	42 222	17	24	78	40	26	3	2	-	2.6
Pelzer town, Anderson County	35	44 063	2	7	10	9	5	2	-	-	5.7
Pendleton town, Anderson County	1 397	28 052	262	369	430	197	93	34	7	5	3.3
Perry town, Aiken County	94	23 750	21	27	23	16	7	-	-	-	-
Pickens town, Pickens County	1 294	26 364	287	330	429	148	62	31	-	7	2.9
Piedmont CDP	1 827	36 310	197	391	650	447	72	62	-	8	3.8
Anderson County (part)	1 236	36 765	150	219	408	339	72	40	-	8	3.9
Greenville County (part)	591	35 586	47	172	242	108	-	22	-	-	3.7

Table 14. **Household Income in 1999: 2000**—Con.

[Data based on a sample (except Tables 65-68). For information on confidentiality protection, coverage, sampling error, and nonsampling error, see Appendix G.
For location of definitions, see "How to Use This Census Report"]

State County Place	Total households	Median income in 1999 (dollars)	Household income in 1999: Less than $10,000	$10,000 to $24,999	$25,000 to $49,999	$50,000 to $74,999	$75,000 to $99,999	$100,000 to $149,999	$150,000 to $199,999	$200,000 or more	Percent of households with income in 1999 of $100,000 or more
PLACE—Con.											
Pine Ridge town, Lexington County	564	48 750	39	89	161	161	77	31	3	3	6.6
Pinewood town, Sumter County	145	19 583	42	38	35	16	9	5	-	-	3.4
Plum Branch town, McCormick County	41	24 583	6	15	8	5	6	-	1	-	2.4
Pomaria town, Newberry County	72	45 000	6	13	27	15	5	4	1	1	8.3
Port Royal town, Beaufort County	1 625	36 599	139	282	690	283	140	62	29	-	5.6
Powderville CDP, Anderson County	1 934	50 255	71	351	540	420	340	167	27	18	11.0
Princeton CDP, Laurens County	26	53 750	-	-	9	17	-	-	-	-	-
Privateer CDP, Sumter County	757	34 861	74	114	337	155	44	19	14	-	4.4
Promised Land CDP, Greenwood County	135	40 288	28	25	35	25	16	6	-	-	4.4
Prosperity town, Newberry County	425	30 875	71	114	115	77	25	20	2	1	5.4
Quinby town, Florence County	318	52 639	12	49	86	93	35	30	6	7	13.5
Ravenel town, Charleston County	788	33 021	116	186	256	117	56	45	4	8	7.2
Red Bank CDP, Lexington County	3 255	42 072	197	511	1 174	833	349	128	23	40	5.9
Red Hill CDP, Horry County	4 204	37 736	320	943	1 443	913	304	141	30	110	6.7
Reevesville town, Dorchester County	106	26 667	19	32	26	14	2	13	-	-	12.3
Reidville town, Spartanburg County	207	39 861	24	47	62	28	39	7	-	-	3.4
Rembert CDP, Sumter County	123	18 958	29	45	30	19	-	-	-	-	-
Richburg town, Chester County	105	31 875	14	34	26	20	5	6	-	-	5.7
Ridgeland town, Jasper County	464	27 679	94	121	129	57	33	18	10	2	6.5
Ridge Spring town, Saluda County	305	25 982	65	82	100	32	16	10	-	-	3.3
Ridgeville town, Dorchester County	217	32 639	39	37	79	37	17	3	3	2	3.7
Ridgeway town, Fairfield County	118	36 250	20	26	24	31	16	1	-	-	0.8
Riverview CDP, York County	318	41 136	-	55	115	85	38	7	9	9	7.9
Rock Hill city, York County	18 953	37 336	2 094	3 826	6 204	3 678	1 599	936	234	382	8.2
Rockville town, Charleston County	73	58 977	5	9	14	23	5	3	9	5	23.3
Roebuck CDP, Spartanburg County	693	43 523	57	133	253	180	56	7	-	7	2.0
Rowesville town, Orangeburg County	118	30 833	17	38	34	26	1	2	-	-	1.7
Ruby town, Chesterfield County	131	35 313	16	27	46	19	15	7	-	1	6.1
St. Andrews CDP, Richland County	10 515	34 551	971	2 471	4 088	1 811	723	344	58	49	4.3
St. George town, Dorchester County	760	24 651	129	257	211	100	29	34	-	-	4.5
St. Matthews town, Calhoun County	903	24 969	223	229	201	140	58	37	8	7	5.8
St. Stephen town, Berkeley County	612	20 804	166	177	139	85	17	23	5	-	4.6
Salem town, Oconee County	46	30 000	10	10	15	9	2	-	-	-	-
Salley town, Aiken County	160	28 750	41	35	41	40	3	-	-	-	-
Saluda town, Saluda County	1 096	26 964	217	298	334	140	66	28	6	7	3.7
Sans Souci CDP, Greenville County	3 417	27 749	527	985	1 276	433	114	64	-	18	2.4
Santee town, Orangeburg County	287	22 292	77	80	80	17	16	5	7	5	5.9
Saxon CDP, Spartanburg County	1 314	22 381	278	457	388	133	33	15	3	7	1.9
Scotia town, Hampton County	93	22 292	31	16	26	17	2	-	1	-	1.1
Scranton town, Florence County	318	24 605	72	90	96	46	10	2	-	2	1.3
Seabrook Island town, Charleston County	606	66 548	41	66	108	125	57	111	33	65	34.5
Sellers town, Marion County	113	14 688	50	33	29	-	-	1	-	-	0.9
Seneca city, Oconee County	3 334	32 643	644	668	917	599	251	167	58	30	7.6
Seven Oaks CDP, Lexington County	6 635	47 019	293	1 055	2 210	1 615	868	514	58	22	9.0
Sharon town, York County	142	35 250	15	29	65	15	10	8	-	-	5.6
Shell Point CDP, Beaufort County	1 104	39 957	81	216	363	314	73	51	6	-	5.2
Shiloh CDP, Sumter County	106	26 042	8	40	18	17	14	9	-	-	8.5
Silverstreet town, Newberry County	91	27 321	14	25	27	12	7	6	-	-	6.6
Simpsonville city, Greenville County	5 349	47 223	225	762	1 846	1 361	668	329	70	88	9.1
Six Mile town, Pickens County	206	48 571	5	35	67	46	22	21	4	6	15.0
Slater-Marietta CDP, Greenville County	837	30 898	120	203	288	141	52	16	-	17	3.9
Smoaks town, Colleton County	63	36 875	7	16	17	18	2	-	-	3	4.8
Smyrna town	28	32 500	-	7	10	4	-	7	-	-	25.0
Cherokee County (part)	-	-	-	-	-	-	-	-	-	-	(X)
York County (part)	28	32 500	-	7	10	4	-	7	-	-	25.0
Snelling town, Barnwell County	95	35 313	5	24	41	17	6	-	2	-	2.1
Socastee CDP, Horry County	5 521	40 436	402	1 071	1 987	1 241	577	193	31	19	4.4
Society Hill town, Darlington County	303	30 057	30	108	95	49	15	-	3	3	2.0
South Congaree town, Lexington County	859	36 995	78	215	278	158	100	30	-	-	3.5
Southern Shops CDP, Spartanburg County	1 236	25 268	139	473	426	167	16	4	-	11	1.2
South Sumter CDP, Sumter County	1 187	23 339	236	404	378	123	30	-	16	-	1.3
Spartanburg city, Spartanburg County	15 935	28 735	3 043	4 055	4 562	2 137	1 020	557	223	338	7.0
Springdale CDP, Lancaster County	1 175	30 077	161	314	488	168	19	18	7	-	2.1
Springdale town, Lexington County	1 172	48 456	70	161	376	289	144	120	12	-	11.3
Springfield town, Orangeburg County	262	31 563	25	79	83	38	23	7	5	2	5.3
Starr town, Anderson County	82	34 167	12	21	24	12	7	6	-	-	7.3
Startex CDP, Spartanburg County	369	30 417	53	99	146	44	27	-	-	-	-
Stateburg CDP, Sumter County	415	59 152	7	18	97	151	75	48	-	19	16.1
Stuckey town, Williamsburg County	88	26 250	15	28	18	20	-	4	3	-	8.0
Sullivan's Island town, Charleston County	802	72 955	38	77	161	134	131	92	66	103	32.5
Summerton town, Clarendon County	480	21 563	140	114	122	65	30	8	1	-	1.9
Summerville town	10 476	43 635	825	1 827	3 283	2 308	1 192	783	92	166	9.9
Berkeley County (part)	275	51 797	9	35	82	68	51	30	-	-	10.9
Charleston County (part)	9	18 393	2	7	-	-	-	-	-	-	-
Dorchester County (part)	10 192	43 287	814	1 785	3 201	2 240	1 141	753	92	166	9.9
Summit town, Lexington County	75	32 083	5	21	25	15	9	-	-	-	-
Sumter city, Sumter County	14 781	31 590	2 171	3 600	4 581	2 281	1 041	680	182	245	7.5
Surfside Beach town, Horry County	2 148	40 612	96	406	835	389	237	137	29	19	8.6
Swansea town, Lexington County	217	32 708	29	67	53	40	19	9	-	-	4.1
Sycamore town, Allendale County	90	28 333	20	18	27	17	2	4	-	2	6.7
Tatum town, Marlboro County	31	21 750	6	13	7	3	-	2	-	-	6.5
Taylors CDP, Greenville County	7 844	46 986	493	1 220	2 505	1 825	964	626	138	73	10.7
Tega Cay city, York County	1 451	80 227	28	80	201	360	325	296	76	85	31.5
Timmonsville town, Florence County	866	23 514	201	254	262	88	35	21	-	5	3.0
Travelers Rest city, Greenville County	1 566	34 917	222	337	538	355	74	34	-	6	2.6
Trenton town, Edgefield County	114	26 250	23	33	18	24	11	2	3	-	4.4
Troy town, Greenwood County	40	31 875	5	7	17	9	2	-	-	-	-

Table 14. **Household Income in 1999: 2000**—Con.

[Data based on a sample (except Tables 65-68). For information on confidentiality protection, coverage, sampling error, and nonsampling error, see Appendix G.
For location of definitions, see "How to Use This Census Report"]

State County Place	Total households	Median income in 1999 (dollars)	Household income in 1999: Less than $10,000	$10,000 to $24,999	$25,000 to $49,999	$50,000 to $74,999	$75,000 to $99,999	$100,000 to $149,999	$150,000 to $199,999	$200,000 or more	Percent of households with income in 1999 of $100,000 or more
PLACE—Con.											
Turbeville town, Clarendon County	249	26 339	63	54	66	44	16	6	-	-	2.4
Ulmer town, Allendale County	44	33 750	8	9	13	11	3	-	-	-	-
Union city, Union County	3 791	26 110	815	1 025	1 117	516	156	113	8	41	4.3
Utica CDP, Oconee County	534	28 712	96	147	184	57	42	8	-	-	1.5
Valley Falls CDP, Spartanburg County	1 482	33 636	127	318	569	190	181	97	-	-	6.5
Vance town, Orangeburg County	70	16 250	24	20	21	3	-	-	-	2	2.9
Varnville town, Hampton County	802	33 357	166	149	232	122	82	35	13	3	6.4
Wade Hampton CDP, Greenville County	9 175	40 487	704	1 757	3 040	1 631	901	670	198	274	12.4
Wagener town, Aiken County	342	24 773	66	106	97	40	24	6	3	-	2.6
Walhalla city, Oconee County	1 509	29 063	319	329	509	225	69	39	-	19	3.8
Walterboro city, Colleton County	1 948	32 200	377	475	503	411	75	73	8	26	5.5
Ward town, Saluda County	52	21 000	13	16	12	11	-	-	-	-	-
Ware Shoals town	913	29 531	126	251	274	182	57	8	10	5	2.5
Abbeville County (part)	215	40 893	36	39	44	71	18	3	4	-	3.3
Greenwood County (part)	698	28 056	90	212	230	111	39	5	6	5	2.3
Laurens County (part)	-	-	-	-	-	-	-	-	-	-	(X)
Waterloo town, Laurens County	78	27 917	13	20	33	6	3	3	-	-	3.8
Watts Mills CDP, Laurens County	617	25 046	105	203	212	79	7	11	-	-	1.8
Wedgewood CDP, Sumter County	500	38 333	43	113	201	93	27	17	-	6	4.6
Welcome CDP, Greenville County	2 587	31 851	318	665	871	453	133	110	20	17	5.7
Wellford city, Spartanburg County	800	32 426	76	241	267	150	33	10	8	15	4.1
West Columbia city, Lexington County	6 133	30 999	850	1 632	2 029	922	438	177	64	21	4.3
Westminster city, Oconee County	1 236	30 802	123	374	432	157	103	18	12	17	3.8
West Pelzer town, Anderson County	371	28 375	65	104	133	37	12	18	-	2	5.4
West Union town, Oconee County	121	24 250	26	36	35	16	8	-	-	-	-
Whitmire town, Newberry County	625	22 007	119	223	165	85	23	5	1	4	1.6
Wilkinson Heights CDP, Orangeburg County	1 138	22 065	253	380	321	131	20	20	7	6	2.9
Williams town, Colleton County	55	31 563	1	13	20	14	4	1	2	-	5.5
Williamston town, Anderson County	1 637	31 458	261	411	669	211	46	32	-	7	2.4
Willington CDP, McCormick County	78	31 429	15	20	31	5	3	-	4	-	5.1
Williston town, Barnwell County	1 252	26 371	368	241	319	215	49	39	14	7	4.8
Windsor town, Aiken County	54	35 833	6	14	17	12	5	-	-	-	-
Winnsboro town, Fairfield County	1 488	25 094	308	433	422	159	82	53	13	18	5.6
Winnsboro Mills CDP, Fairfield County	885	25 160	166	274	241	159	28	12	-	5	1.9
Woodfield CDP, Richland County	3 581	37 775	271	628	1 502	671	246	170	28	65	7.3
Woodford town, Orangeburg County	87	24 792	17	27	28	11	2	2	-	-	2.3
Woodruff city, Spartanburg County	1 631	24 824	340	480	401	272	97	22	14	5	2.5
Yemassee town	304	24 868	65	88	86	36	9	13	5	2	6.6
Beaufort County (part)	47	8 036	29	10	8	-	-	-	-	-	-
Hampton County (part)	257	29 375	36	78	78	36	9	13	5	2	7.8
York city, York County	2 575	30 564	401	679	822	372	187	86	17	11	4.4

Table 15. **Poverty Status in 1999: 2000**

[Data based on a sample (except Tables 65-68). For information on confidentiality protection, coverage, sampling error, and nonsampling error, see Appendix G.
For location of definitions, see "How to Use This Census Report"]

State County County Subdivision Place	Population for whom poverty status is determined									Families with income in 1999 below poverty level			
		Income in 1999 below poverty level								All families		Families with female householder, no husband present, with related children under 18 years	
		All ages		Related children				Population 65 years and over					
				Under 18 years		5 to 17 years							
	Total	Number	Percent	Number	Percent	Number	Percent	Number	Percent	Number	Percent	Number	Percent
The State	**3 883 329**	**547 869**	**14.1**	**182 757**	**18.5**	**130 304**	**17.9**	**64 688**	**13.9**	**115 899**	**10.7**	**58 503**	**37.7**
Abbeville County	25 425	3 485	13.7	1 117	17.2	809	17.0	629	16.9	738	10.1	346	35.3
Abbeville CCD	11 967	1 715	14.3	591	18.5	405	17.4	337	19.0	376	11.1	199	32.4
Abbeville city	5 623	1 116	19.8	446	29.2	306	27.5	207	20.9	253	16.3	160	38.3
Antreville-Lowndesville CCD	3 009	338	11.2	126	18.3	101	20.6	42	9.8	73	8.1	22	64.7
Antreville CDP	108	19	17.6	12	52.2	12	100.0	-	-	7	15.2	7	100.0
Lake Secession CDP	756	33	4.4	-	-	-	-	19	17.0	5	2.0	-	(X)
Lowndesville town	164	46	28.0	24	80.0	19	79.2	-	-	11	22.9	6	100.0
Calhoun Falls CCD	3 430	589	17.2	143	16.1	113	16.7	123	24.5	130	13.1	67	42.1
Calhoun Falls town	2 285	537	23.5	134	21.5	104	22.7	109	34.5	113	18.4	60	42.6
Donalds CCD	3 603	502	13.9	135	15.0	92	14.2	74	15.2	89	8.6	28	33.7
Donalds town (part)	311	36	11.6	17	19.3	10	14.9	-	-	8	9.2	7	58.3
Honea Path town (part)	92	7	7.6	-	-	-	-	-	-	-	-	-	(X)
Ware Shoals town (part)	517	107	20.7	30	25.0	19	22.1	13	17.1	16	11.9	9	50.0
Due West CCD	3 416	341	10.0	122	15.0	98	15.8	53	9.9	70	7.0	30	33.7
Donalds town (part)	13	3	23.1	-	-	-	-	-	(X)	-	-	-	(X)
Due West town	651	88	13.5	27	20.0	22	21.0	18	14.0	18	9.5	10	35.7
Aiken County	140 650	19 455	13.8	6 908	18.9	4 876	17.9	2 237	12.5	4 175	10.6	2 225	39.8
Aiken CCD	51 419	7 165	13.9	2 479	19.1	1 708	17.7	856	11.4	1 449	10.0	879	40.2
Aiken city (part)	24 243	3 487	14.4	1 194	21.0	830	20.4	429	10.5	683	10.1	466	47.1
Beech Island CCD	7 886	1 032	13.1	438	18.9	384	21.1	95	12.8	254	11.7	161	40.7
North Augusta city (part)	-	-	(X)	-	(X)	-	(X)	-	(X)	-	(X)	-	(X)
Edisto-Shaws CCD	4 765	756	15.9	292	21.8	198	19.7	68	14.7	157	11.5	48	41.0
Jackson CCD	3 347	498	14.9	233	25.8	170	23.4	32	7.3	108	11.4	57	51.4
Jackson town	1 637	181	11.1	83	21.6	57	18.8	6	1.9	43	8.8	22	47.8
New Ellenton town (part)	-	-	(X)	-	(X)	-	(X)	-	(X)	-	(X)	-	(X)
Monetta CCD	4 275	778	18.2	294	25.7	175	21.0	104	24.1	166	13.8	68	42.0
Monetta town (part)	133	12	9.0	-	-	-	-	2	10.5	5	11.4	-	-
New Ellenton CCD	9 550	1 246	13.0	377	15.2	316	16.6	171	15.8	207	7.9	76	27.0
New Ellenton town (part)	2 205	260	11.8	81	16.3	74	18.4	38	11.0	44	6.9	16	23.5
North Augusta CCD	47 137	5 734	12.2	1 925	16.0	1 268	14.5	653	11.2	1 311	9.9	674	37.8
Aiken city (part)	-	-	(X)	-	(X)	-	(X)	-	(X)	-	(X)	-	(X)
Belvedere CDP	5 577	667	12.0	214	15.3	143	15.3	40	5.4	173	11.0	93	48.7
Burnettown town	2 563	215	8.4	47	8.2	29	7.0	47	13.7	37	5.0	15	19.5
Clearwater CDP	4 220	853	20.2	304	28.4	217	27.7	96	17.7	165	13.8	91	44.2
Gloverville CDP	2 720	611	22.5	206	29.6	97	23.4	57	19.5	141	18.0	82	55.8
North Augusta city (part)	16 919	1 866	11.0	704	16.7	412	13.9	257	10.7	460	9.8	257	38.2
Salley CCD	2 576	573	22.2	229	34.0	150	29.5	78	22.2	136	18.7	62	48.8
Perry town	237	72	30.4	41	51.3	37	50.7	-	-	16	27.1	9	60.0
Salley town	401	114	28.4	47	46.1	29	37.2	26	36.1	28	28.6	16	66.7
Wagener CCD	4 450	720	16.2	281	24.0	228	25.3	81	14.8	174	14.0	127	55.7
Wagener town	868	155	17.9	52	25.0	31	21.1	19	18.4	37	15.2	27	37.5
Windsor CCD	5 245	953	18.2	360	22.8	279	23.8	99	23.7	213	14.8	73	36.9
Windsor town	133	19	14.3	8	20.5	6	21.4	-	-	4	9.8	-	-
Allendale County	10 054	3 466	34.5	1 417	48.1	1 063	48.5	355	26.0	747	28.4	397	57.5
Allendale CCD	5 279	2 055	38.9	857	53.4	685	55.4	199	28.4	472	34.5	230	60.7
Allendale town	3 996	1 648	41.2	736	59.5	575	61.3	116	21.1	380	36.7	205	61.2
Fairfax CCD	2 967	1 016	34.2	380	45.1	259	42.0	101	24.3	201	25.4	125	56.6
Fairfax town	2 042	772	37.8	304	49.8	204	47.6	79	26.9	143	26.4	97	53.9
Millett CCD	471	87	18.5	27	22.3	22	29.7	23	35.4	23	18.5	23	60.5
Sycamore CCD	1 337	308	23.0	153	40.1	97	36.6	32	17.4	51	14.7	19	36.5
Sycamore town	199	20	10.1	3	7.5	3	11.1	8	16.7	4	6.8	2	20.0
Ulmer town	96	11	11.5	-	-	-	-	5	41.7	3	11.5	-	(X)
Anderson County	163 220	19 639	12.0	6 132	15.3	4 112	14.1	2 995	13.8	4 328	9.1	1 967	34.9
Anderson CCD	70 755	9 871	14.0	3 318	19.1	2 171	17.3	1 479	14.2	2 038	10.2	1 101	37.3
Anderson city	23 631	4 921	20.8	1 632	30.4	1 116	29.6	886	18.2	962	15.4	590	47.0
Centerville CDP	5 426	456	8.4	183	12.6	104	10.0	21	3.7	99	6.1	38	25.2
Homeland Park CDP	6 175	1 052	17.0	283	19.0	150	14.1	159	16.5	233	13.3	124	36.2
Northlake CDP (part)	3 178	96	3.0	10	1.7	10	2.3	17	5.2	5	0.5	-	-
Belton CCD	13 901	1 550	11.2	418	12.6	314	13.0	245	12.6	381	9.2	171	33.2
Belton city	4 338	708	16.3	227	23.2	189	28.0	111	12.0	190	15.2	121	53.3
Brushy Creek CCD	19 534	1 272	6.5	366	7.0	280	7.2	177	10.5	277	4.7	93	23.6
Piedmont CDP (part)	3 080	340	11.0	89	11.2	47	8.0	56	18.1	83	8.8	36	34.6
Powderville CDP	5 310	134	2.5	16	1.1	8	0.7	38	7.3	39	2.4	7	10.8
Fork CCD	3 983	495	12.4	157	19.8	93	15.9	92	16.8	132	10.7	44	37.9
Honea Path CCD	7 934	1 014	12.8	230	12.7	150	11.6	274	20.4	235	9.8	89	32.2
Honea Path town (part)	3 429	516	15.0	119	16.8	79	14.3	151	22.0	116	11.2	50	30.5
Iva CCD	5 972	918	15.4	190	12.8	128	11.8	182	22.2	201	11.7	43	25.4
Iva town	1 142	174	15.2	36	14.2	30	16.2	51	22.6	27	8.5	12	24.5
Pendleton CCD	15 828	1 756	11.1	557	15.7	395	14.9	188	9.2	389	8.3	181	39.3
Clemson city (part)	41	-	-	-	(X)	-	(X)	-	-	-	-	-	(X)
Northlake CDP (part)	616	25	4.1	-	-	-	-	4	3.3	12	5.7	-	(X)
Pendleton town	2 959	616	20.8	195	32.2	104	26.5	81	17.2	125	15.7	87	52.4
Starr CCD	5 127	724	14.1	251	18.9	184	18.9	62	10.9	174	11.6	63	33.9
Starr town	199	59	29.6	19	46.3	7	31.8	5	18.5	16	25.0	7	70.0
Williamston-Pelzer CCD	20 186	2 039	10.1	645	12.7	397	11.0	296	12.6	501	8.4	182	31.6
Pelzer town	74	-	-	-	-	-	-	-	-	-	-	-	(X)
West Pelzer town	882	160	18.1	62	26.7	39	25.2	14	12.6	38	15.3	22	42.3
Williamston town	3 874	475	12.3	88	10.3	62	10.9	100	13.3	105	9.4	43	27.9
Bamberg County	15 848	4 403	27.8	1 454	35.0	1 055	33.9	591	25.8	1 021	23.9	488	53.3
Bamberg CCD	7 181	1 830	25.5	629	32.7	447	30.7	201	18.9	393	20.3	155	43.8
Bamberg town	3 663	1 036	28.3	337	37.2	199	30.6	132	18.9	201	21.4	113	50.4
Denmark CCD	5 730	1 804	31.5	587	37.8	399	35.0	242	32.5	463	30.6	270	58.1
Denmark city	3 324	1 170	35.2	439	51.9	321	51.9	163	30.8	300	33.4	224	71.1

Table 15. **Poverty Status in 1999: 2000**—Con.

[Data based on a sample (except Tables 65-68). For information on confidentiality protection, coverage, sampling error, and nonsampling error, see Appendix G.
For location of definitions, see "How to Use This Census Report"]

State County County Subdivision Place	Population for whom poverty status is determined									Families with income in 1999 below poverty level			
		Income in 1999 below poverty level								All families		Families with female householder, no husband present, with related children under 18 years	
		All ages		Related children				Population 65 years and over					
				Under 18 years		5 to 17 years							
	Total	Number	Percent	Number	Percent	Number	Percent	Number	Percent	Number	Percent	Number	Percent
Bamberg County—Con.													
Ehrhardt CCD	1 631	384	23.5	134	37.3	121	42.9	85	31.0	78	17.3	48	60.0
Ehrhardt town	644	146	22.7	43	27.6	35	27.8	26	23.0	28	17.0	14	48.3
Olar CCD	1 306	385	29.5	104	32.0	88	38.4	63	30.7	87	23.8	15	88.2
Govan town	67	16	23.9	-	-	-	-	7	46.7	6	28.6	-	(X)
Olar town	223	23	10.3	-	-	-	-	6	9.5	5	7.7	-	-
Barnwell County	23 168	4 834	20.9	1 782	27.3	1 303	26.5	684	24.4	1 169	17.9	595	46.4
Barnwell CCD	9 079	1 663	18.3	556	21.9	377	20.1	285	24.5	373	14.4	210	44.6
Barnwell city	5 146	1 130	22.0	461	30.5	297	26.3	120	16.7	305	20.4	196	50.5
Hilda town	475	113	23.8	30	23.1	22	36.1	26	30.6	27	21.1	2	16.7
Blackville CCD	4 461	1 252	28.1	513	41.1	416	43.6	132	24.2	295	23.5	123	43.6
Blackville town	2 963	886	29.9	363	40.6	283	41.8	93	28.5	218	27.0	119	47.6
Kline-Snelling CCD	3 921	811	20.7	344	29.2	252	27.4	85	25.9	185	17.4	83	45.1
Kline town	281	129	45.9	49	72.1	23	54.8	25	37.3	34	36.6	8	72.7
Snelling town	279	27	9.7	6	7.1	2	3.0	3	14.3	5	6.0	-	-
Williston CCD	5 707	1 108	19.4	369	23.9	258	22.0	182	23.7	316	19.4	179	52.0
Elko town	188	43	22.9	13	36.1	13	41.9	17	51.5	11	19.0	3	30.0
Williston town	3 118	762	24.4	288	31.3	179	26.8	100	23.5	235	26.3	174	57.0
Beaufort County	114 377	12 194	10.7	4 249	15.4	3 097	15.9	1 240	6.7	2 681	8.0	1 254	35.0
Beaufort-Port Royal CCD	38 499	4 512	11.7	1 749	14.9	1 252	15.9	424	13.2	1 095	10.5	659	38.5
Beaufort city (part)	10 663	1 400	13.1	531	20.6	388	20.7	171	11.1	348	11.7	205	41.5
Burton CDP	7 066	996	14.1	373	18.2	308	21.2	136	27.9	240	12.3	145	32.8
Laurel Bay CDP	6 830	311	4.6	139	4.8	59	3.5	-	-	82	4.6	31	23.1
Parris Island CDP	1 015	70	6.9	14	4.1	-	-	-	(X)	22	7.6	7	53.8
Port Royal town (part)	3 879	391	10.1	110	11.0	70	11.4	69	18.6	77	7.9	36	22.6
Shell Point CDP	2 898	281	9.7	136	15.7	78	13.1	-	-	53	6.5	53	56.4
Bluffton CCD	19 030	1 598	8.4	628	16.1	478	17.2	137	3.7	360	5.9	115	28.6
Bluffton town	1 395	176	12.6	31	8.9	27	11.7	33	26.2	34	8.6	10	15.9
Hilton Head Island town (part)	-	-	(X)	-	(X)	-	(X)	-	(X)	-	(X)	-	(X)
Hilton Head Island CCD	33 897	2 465	7.3	528	9.3	330	7.9	226	2.8	474	4.6	106	18.4
Hilton Head Island town (part)	33 265	2 442	7.3	528	9.4	330	8.1	215	2.7	474	4.7	106	18.4
St. Helena CCD	18 797	2 227	11.8	749	15.2	583	15.9	302	10.6	464	8.5	235	35.8
Beaufort city (part)	142	-	-	-	-	-	-	-	-	-	-	-	(X)
Hilton Head Island town (part)	-	-	(X)	-	(X)	-	(X)	-	(X)	-	(X)	-	(X)
Port Royal town (part)	-	-	(X)	-	(X)	-	(X)	-	(X)	-	(X)	-	(X)
Sheldon CCD	4 154	1 392	33.5	595	46.7	454	45.6	151	25.0	288	26.8	139	57.7
Yemassee town (part)	130	64	49.2	30	44.1	24	42.1	5	55.6	18	64.3	10	71.4
Berkeley County	136 671	16 066	11.8	6 082	15.6	4 477	15.3	1 415	12.9	3 664	9.7	1 775	34.7
Bonneau CCD	8 460	1 148	13.6	382	16.9	274	16.3	165	14.9	246	10.2	58	26.5
Bonneau town	355	69	19.4	15	20.0	15	21.7	18	32.7	21	21.4	7	77.8
Cordesville CCD	3 804	648	17.0	202	20.0	153	19.4	87	19.5	149	14.4	59	41.0
Jamestown town	101	53	52.5	34	91.9	30	90.9	-	-	13	41.9	8	80.0
Cross CCD	6 111	1 588	26.0	584	34.8	481	36.1	285	38.6	406	24.0	166	62.4
Goose Creek-Hanahan CCD	89 045	8 076	9.1	3 051	12.0	2 131	11.2	477	8.4	1 754	7.1	845	27.1
Charleston city (part)	-	-	(X)	-	(X)	-	(X)	-	(X)	-	(X)	-	(X)
Goose Creek city (part)	26 172	1 782	6.8	673	8.0	463	7.9	90	7.3	426	5.8	231	30.6
Hanahan city	12 162	900	7.4	291	10.9	190	9.6	94	6.2	201	6.0	102	23.1
Ladson CDP (part)	10 229	778	7.6	245	8.3	190	8.3	47	9.9	146	5.1	40	10.6
Summerville town (part)	903	120	13.3	61	19.4	12	4.9	-	-	31	12.1	9	23.7
Moncks Corner CCD	17 116	2 203	12.9	914	19.0	664	18.0	215	12.0	555	11.5	348	44.7
Moncks Corner town	5 531	975	17.6	457	26.6	327	26.5	59	11.7	260	16.5	190	45.7
St. Stephen CCD	7 520	1 908	25.4	827	37.3	661	39.5	123	13.6	458	23.0	270	63.1
St. Stephen town	1 736	675	38.9	354	55.7	244	52.7	25	14.3	157	34.6	124	77.0
Wando CCD	4 615	495	10.7	122	8.5	113	10.6	63	20.0	96	7.5	29	18.5
Charleston city (part)	1 215	25	2.1	-	-	-	-	-	-	-	-	-	-
Calhoun County	15 036	2 439	16.2	763	20.4	577	20.6	364	18.3	568	13.2	229	37.8
Cameron CCD	2 690	503	18.7	176	27.1	129	25.0	57	12.7	128	16.2	40	36.0
Cameron town	465	58	12.5	22	19.3	19	19.2	8	9.6	13	10.2	4	30.8
Fort Motte-Lone Star CCD	1 066	230	21.6	89	37.7	66	37.9	39	20.3	45	14.3	24	52.2
St. Matthews CCD	6 094	1 042	17.1	309	19.8	239	20.4	177	21.0	245	14.3	115	39.5
St. Matthews town	2 161	519	24.0	178	32.8	127	32.4	81	21.4	116	19.5	67	48.9
Sandy Run-Staley CCD	5 186	664	12.8	189	14.5	143	15.2	91	18.1	150	10.1	50	31.6
Charleston County	300 183	49 330	16.4	16 614	22.9	11 726	22.3	4 461	12.7	9 643	12.4	5 700	43.1
Bear Swamp CCD	11 909	757	6.4	241	7.6	159	7.0	112	10.1	171	5.1	56	22.0
Charleston city (part)	7 284	181	2.5	33	1.7	24	1.8	29	5.3	40	1.9	-	-
Hollywood town (part)	-	-	(X)	-	(X)	-	(X)	-	(X)	-	(X)	-	(X)
North Charleston city (part)	-	-	(X)	-	(X)	-	(X)	-	(X)	-	(X)	-	(X)
Charleston-North Charleston CCD	161 099	36 128	22.4	12 595	32.2	8 696	31.0	2 606	13.7	6 974	17.7	4 722	49.7
Charleston city (part)	69 405	15 569	22.4	4 023	29.7	2 697	27.5	1 498	14.7	2 574	16.1	1 745	49.6
Goose Creek city (part)	-	-	(X)	-	(X)	-	(X)	-	(X)	-	(X)	-	(X)
Ladson CDP (part)	2 928	515	17.6	284	29.1	229	30.1	10	7.0	112	14.2	76	39.2
Lincolnville town	838	197	23.5	76	33.2	55	32.2	25	23.4	46	21.0	20	51.3
North Charleston city (part)	71 632	17 294	24.1	7 280	35.6	5 025	35.1	864	13.0	3 794	20.8	2 645	52.2
Summerville town (part)	32	32	100.0	17	100.0	17	100.0	-	(X)	7	100.0	-	(X)
Edisto Island CCD	1 558	448	28.8	185	44.7	135	42.7	59	25.1	108	24.4	33	28.7
James Island CCD	33 741	3 139	9.3	786	11.3	565	10.9	481	9.8	505	5.6	257	28.3
Charleston city (part)	12 002	1 493	12.4	462	18.0	344	18.6	168	10.0	254	7.9	178	36.9
Folly Beach city (part)	2 037	254	12.5	19	8.7	16	10.7	6	2.5	22	4.6	7	29.2
Johns Island CCD	12 667	1 534	12.1	475	17.6	329	16.4	217	11.0	396	10.6	65	21.5
Charleston city (part)	1 607	250	15.6	67	16.0	27	9.3	62	31.5	73	16.5	-	-
Folly Beach city (part)	-	-	(X)	-	(X)	-	(X)	-	(X)	-	(X)	-	(X)
Hollywood town (part)	-	-	(X)	-	(X)	-	(X)	-	(X)	-	(X)	-	(X)
Kiawah Island town	1 163	75	6.4	2	2.9	2	3.4	16	3.7	21	4.4	3	75.0
Seabrook Island town	1 203	46	3.8	-	-	-	-	20	4.6	9	2.1	-	-

Table 15. **Poverty Status in 1999: 2000**—Con.

[Data based on a sample (except Tables 65-68). For information on confidentiality protection, coverage, sampling error, and nonsampling error, see Appendix G.
For location of definitions, see "How to Use This Census Report"]

State County County Subdivision Place	Population for whom poverty status is determined									Families with income in 1999 below poverty level			
		Income in 1999 below poverty level								All families		Families with female householder, no husband present, with related children under 18 years	
		All ages		Related children				Population 65 years and over					
				Under 18 years		5 to 17 years							
	Total	Number	Percent	Number	Percent	Number	Percent	Number	Percent	Number	Percent	Number	Percent
Charleston County—Con.													
McClellanville CCD	5 070	859	16.9	258	18.6	223	20.3	101	15.3	211	15.6	74	41.1
Awendaw town (part)	1 142	153	13.4	49	14.8	34	14.0	25	18.1	46	14.6	6	17.6
McClellanville town	457	54	11.8	19	21.8	15	21.4	6	8.6	12	8.3	5	100.0
Mount Pleasant town (part)	-	-	(X)	-	(X)	-	(X)	-	(X)	-	(X)	-	(X)
Mount Pleasant CCD	58 921	3 528	6.0	1 045	7.2	778	7.5	381	6.8	633	3.9	206	15.7
Awendaw town (part)	92	-	-	-	-	-	-	-	(X)	-	-	-	(X)
Charleston city (part)	-	-	(X)	-	(X)	-	(X)	-	(X)	-	(X)	-	(X)
Isle of Palms city	4 581	156	3.4	38	4.3	27	4.1	7	1.0	23	1.7	14	17.9
Mount Pleasant town (part)	46 781	2 335	5.0	626	5.3	442	5.4	277	6.6	410	3.2	147	14.1
Sullivan's Island town	1 911	80	4.2	10	2.2	-	-	2	0.9	7	1.4	-	-
Ravenel CCD	12 634	2 412	19.1	898	26.0	716	26.1	393	27.3	548	15.9	248	45.3
Hollywood town (part)	3 791	850	22.4	349	31.3	280	31.4	134	32.0	191	18.7	107	47.6
Meggett town	1 220	114	9.3	30	10.8	27	11.4	18	10.7	22	6.0	11	57.9
Ravenel town	2 229	408	18.3	177	25.8	139	26.5	24	11.9	92	15.9	59	48.4
Wadmalaw Island CCD	2 584	525	20.3	131	21.0	125	23.2	111	31.8	97	14.1	39	42.9
Charleston city (part)	-	-	(X)	-	(X)	-	(X)	-	(X)	-	(X)	-	(X)
Rockville town	161	5	3.1	-	-	-	-	-	-	2	3.9	-	(X)
Cherokee County	51 779	7 176	13.9	2 254	16.9	1 651	17.2	952	15.2	1 616	11.0	686	31.8
Blacksburg CCD	9 438	1 358	14.4	495	21.2	418	24.8	187	16.3	304	11.3	117	34.6
Blacksburg town	1 920	334	17.4	110	20.3	82	22.7	83	29.4	71	13.7	37	38.9
Smyrna town (part)	-	-	(X)	-	(X)	-	(X)	-	(X)	-	(X)	-	(X)
Gaffney CCD	32 494	4 765	14.7	1 517	17.8	1 100	18.0	587	14.7	1 060	11.6	515	31.7
East Gaffney CDP	3 368	762	22.6	234	28.5	159	28.3	60	13.0	151	16.0	51	30.2
Gaffney city	12 308	1 996	16.2	572	19.2	439	20.5	347	18.0	441	13.3	247	33.0
Macedonia CCD	6 609	652	9.9	158	9.2	80	6.6	113	14.8	147	7.6	34	25.0
Chesnee city (part)	-	-	(X)	-	(X)	-	(X)	-	(X)	-	(X)	-	(X)
Saratt CCD	3 238	401	12.4	84	10.2	53	8.8	65	18.0	105	10.8	20	37.0
Chester County	33 620	5 157	15.3	1 895	21.2	1 352	20.1	614	14.9	1 118	11.9	581	35.3
Chester CCD	18 503	3 115	16.8	1 181	23.2	830	21.7	328	14.6	668	13.1	380	35.0
Chester city	6 259	1 214	19.4	503	28.3	348	25.7	108	13.6	279	16.4	174	33.7
Eureka Mill CDP	1 840	314	17.1	94	18.4	33	9.5	35	18.9	60	13.0	36	28.8
Gayle Mill CDP	1 148	405	35.3	140	38.3	125	42.4	45	38.5	96	30.8	41	61.2
Lowrys town	210	12	5.7	4	6.2	3	6.8	4	11.8	2	3.8	2	33.3
Chester West CCD	3 469	370	10.7	120	14.3	91	13.6	64	13.0	69	6.9	31	40.8
Great Falls CCD	4 882	880	18.0	287	24.2	181	20.5	136	17.8	210	14.9	119	47.8
Great Falls town	2 221	402	18.1	145	23.9	79	18.4	81	20.4	99	16.4	52	36.4
Landsford CCD	4 936	602	12.2	229	17.0	187	18.7	62	16.3	130	9.7	26	14.9
Fort Lawn town	856	135	15.8	58	22.8	31	20.7	18	25.7	35	15.6	13	29.5
Richburg CCD	1 830	190	10.4	78	16.2	63	17.2	24	10.4	41	7.7	25	41.0
Richburg town	339	46	13.6	25	22.5	18	19.6	9	21.4	7	9.7	5	35.7
Chesterfield County	42 092	8 561	20.3	2 747	24.7	1 910	23.1	1 208	24.2	1 973	16.7	808	46.3
Cheraw CCD	13 527	2 953	21.8	980	26.9	672	24.4	408	24.6	695	17.8	301	47.6
Cheraw town	5 479	1 757	32.1	663	43.1	435	39.2	192	21.9	424	27.3	239	60.7
Chesterfield CCD	6 675	1 087	16.3	323	20.2	231	18.9	224	23.7	244	12.6	115	35.7
Chesterfield town	1 298	308	23.7	108	39.0	65	34.9	73	22.2	74	19.7	60	69.0
Ruby town (part)	66	3	4.5	-	-	-	-	-	-	-	-	-	(X)
Jefferson CCD	3 575	779	21.8	249	25.4	188	26.7	104	24.9	180	17.8	59	39.6
Jefferson town	691	188	27.2	78	47.0	55	44.0	19	19.4	40	19.9	25	78.1
McBee CCD	2 470	648	26.2	207	30.7	154	28.5	68	26.1	129	19.4	67	58.8
McBee town	671	177	26.4	61	33.2	55	36.9	27	28.7	36	20.1	13	41.9
Mount Croghan CCD	2 455	534	21.8	165	28.5	133	32.6	96	27.8	140	19.9	37	94.9
Mount Croghan town	133	5	3.8	-	-	-	-	3	13.0	1	2.6	-	-
Ruby town (part)	268	26	9.7	6	9.4	6	21.4	7	17.5	3	3.9	2	100.0
Pageland CCD	8 692	1 648	19.0	579	23.6	366	20.5	180	20.4	357	15.8	179	49.9
Pageland town	2 499	603	24.1	228	37.2	142	33.0	84	25.4	140	21.5	80	63.5
Patrick CCD	4 698	912	19.4	244	20.9	166	19.2	128	26.9	228	16.9	50	38.5
Patrick town	330	61	18.5	26	44.1	9	36.0	10	19.6	16	15.7	6	75.0
Clarendon County	31 060	7 164	23.1	2 318	28.1	1 716	27.2	1 099	24.6	1 601	18.7	748	44.9
Alcolu CCD	2 377	471	19.8	156	23.4	107	20.3	76	29.2	95	15.1	43	43.4
Manning CCD	11 916	2 903	24.4	1 003	31.7	741	30.6	437	23.5	626	19.1	287	43.1
Manning city	3 923	1 180	30.1	435	38.5	313	35.9	126	20.3	246	23.8	133	45.7
Manning East CCD	2 687	527	19.6	172	21.8	133	21.4	96	29.8	122	16.9	43	43.9
Paxville CCD	2 496	532	21.3	207	30.1	144	28.1	56	22.5	111	16.0	60	52.2
Paxville town	226	46	20.4	12	34.3	12	40.0	11	22.4	6	9.4	2	25.0
Sardinia CCD	1 888	323	17.1	94	18.5	89	22.3	63	22.9	80	15.4	36	43.4
Summerton CCD	6 528	1 854	28.4	501	31.4	381	31.6	304	26.2	434	23.8	209	45.9
Summerton town	1 109	285	25.7	70	29.0	38	24.2	49	24.4	50	18.4	26	50.0
Turbeville CCD	3 168	554	17.5	185	21.8	121	19.4	67	19.3	133	14.8	70	46.4
Turbeville town	576	138	24.0	45	34.6	34	35.4	17	18.9	31	19.9	15	51.7
Colleton County	37 939	8 014	21.1	2 955	28.7	2 180	28.4	924	19.1	1 829	17.3	916	48.8
Cottageville CCD	5 313	899	16.9	319	23.9	201	20.8	63	11.1	204	13.1	72	35.3
Cottageville town	706	132	18.7	60	33.3	45	32.6	10	10.3	32	14.7	10	55.6
Green Pond CCD	2 389	360	15.1	117	21.9	103	24.8	68	15.4	75	10.6	49	45.8
Edisto Beach town	649	23	3.5	-	-	-	-	6	2.8	4	1.8	-	-
Hendersonville CCD	5 977	1 581	26.5	568	31.1	401	29.3	239	35.7	410	24.4	170	47.5
Walterboro city (part)	321	160	49.8	85	75.9	32	65.3	-	-	54	52.9	37	68.5
Lodge CCD	1 957	370	18.9	106	22.1	76	20.5	54	18.6	68	13.7	30	68.2
Lodge town	116	20	17.2	7	31.8	7	36.8	-	-	7	18.9	2	50.0
Smoaks CCD	2 009	667	33.2	308	52.3	247	55.3	38	15.4	153	28.1	72	88.9
Smoaks town	138	22	15.9	5	18.5	5	20.8	3	9.4	6	13.3	-	(X)
Williams town	139	9	6.5	2	6.1	2	9.5	1	4.3	1	2.6	1	100.0
Walterboro CCD	20 294	4 137	20.4	1 537	27.8	1 152	28.0	462	17.6	919	16.4	523	48.3
Walterboro city (part)	4 384	874	19.9	359	33.1	243	32.1	88	10.5	193	15.8	118	46.1

Table 15. **Poverty Status in 1999: 2000**—Con.

[Data based on a sample (except Tables 65-68). For information on confidentiality protection, coverage, sampling error, and nonsampling error, see Appendix G.
For location of definitions, see "How to Use This Census Report"]

State County County Subdivision Place	Population for whom poverty status is determined									Families with income in 1999 below poverty level			
		Income in 1999 below poverty level								All families		Families with female householder, no husband present, with related children under 18 years	
		All ages		Related children				Population 65 years and over					
				Under 18 years		5 to 17 years							
	Total	Number	Percent	Number	Percent	Number	Percent	Number	Percent	Number	Percent	Number	Percent
Darlington County	66 212	13 426	20.3	4 651	26.7	3 558	27.5	1 683	22.1	3 042	16.4	1 513	45.0
Darlington CCD	25 006	4 824	19.3	1 607	24.2	1 214	24.6	756	26.4	1 062	15.3	527	37.6
Darlington city	6 755	1 989	29.4	679	38.9	520	39.2	341	29.5	458	24.9	239	49.3
Hartsville CCD	18 923	3 895	20.6	1 319	26.5	1 028	27.9	486	18.7	915	17.3	494	49.0
Hartsville city (part)	7 123	1 856	26.1	627	35.3	525	41.6	288	21.5	404	21.9	184	52.1
Lake Swamp CCD	4 501	1 126	25.0	405	34.1	311	34.9	115	27.9	255	19.9	54	28.6
Lamar CCD	3 567	985	27.6	411	41.9	263	35.1	98	22.4	246	24.9	137	65.9
Lamar town	976	238	24.4	85	35.7	78	36.1	32	17.7	61	22.4	28	73.7
North Hartsville CCD	10 300	1 695	16.5	567	21.6	504	26.6	146	15.8	387	13.0	189	55.6
Hartsville city (part)	97	8	8.2	-	-	-	-	8	28.6	-	-	-	-
North Hartsville CDP	3 234	498	15.4	175	22.2	160	27.9	56	15.2	115	12.3	61	47.3
Society Hill CCD	3 915	901	23.0	342	33.0	238	31.2	82	20.9	177	16.8	112	52.3
Society Hill town	731	106	14.5	42	26.9	21	21.0	8	6.5	28	13.3	18	52.9
Dillon County	30 272	7 311	24.2	2 930	33.3	2 046	30.9	893	26.6	1 572	19.4	863	49.1
Dillon CCD	10 178	2 964	29.1	1 230	41.1	806	36.1	386	28.8	638	23.8	371	54.2
Dillon city	6 142	1 595	26.0	577	36.2	394	32.6	265	26.9	326	20.0	187	59.7
Hamer CCD	5 363	1 167	21.8	457	27.6	342	27.4	116	27.6	254	17.9	134	47.2
Lake View CCD	4 358	801	18.4	274	24.2	211	23.9	147	26.3	167	14.0	84	39.4
Lake View town	744	150	20.2	50	29.6	44	30.8	39	22.7	33	14.8	23	46.9
Latta CCD	6 858	1 481	21.6	581	30.5	414	29.0	198	26.0	336	17.5	203	52.7
Latta town	1 369	290	21.2	79	24.9	63	26.1	82	31.4	63	16.5	28	50.9
Little Rock CCD	3 515	898	25.5	388	34.6	273	32.6	46	16.5	177	20.2	71	37.6
Dorchester County	94 316	9 108	9.7	3 096	11.4	2 319	11.2	1 101	13.3	1 883	7.1	1 033	29.1
Harleyville CCD	5 501	945	17.2	310	21.3	242	21.7	158	21.7	212	13.4	106	34.3
Harleyville town	576	123	21.4	36	25.2	22	22.2	25	22.9	36	23.1	15	60.0
Reevesville CCD	2 525	421	16.7	172	26.2	140	28.0	40	11.0	86	12.0	38	40.0
Reevesville town (part)	222	31	14.0	10	29.4	3	21.4	9	14.5	6	8.8	2	28.6
Ridgeville CCD	4 476	550	12.3	138	11.3	128	13.6	122	23.7	117	9.3	47	22.3
Ridgeville town	535	101	18.9	27	27.8	17	31.5	24	21.1	19	13.6	9	26.5
St. George CCD	4 822	832	17.3	267	22.3	215	22.8	155	20.4	162	12.1	85	44.0
Reevesville town (part)	-	-	(X)	-	(X)	-	(X)	-	(X)	-	(X)	-	(X)
St. George town	1 848	345	18.7	111	22.2	106	27.8	86	25.2	70	14.2	36	41.4
Summerville CCD	76 992	6 360	8.3	2 209	9.7	1 594	9.2	626	10.6	1 306	6.1	757	27.6
North Charleston city (part)	3 373	82	2.4	12	1.1	7	0.8	7	8.8	15	1.6	-	-
Summerville town (part)	26 950	2 414	9.0	654	8.7	518	9.2	310	12.3	428	5.8	238	24.0
Edgefield County	22 014	3 407	15.5	1 146	19.6	838	19.0	489	18.4	807	13.0	330	40.4
Edgefield CCD	6 071	1 007	16.6	291	20.2	201	18.6	232	21.4	234	13.5	87	35.5
Edgefield town	2 580	644	25.0	207	35.1	137	31.7	135	23.2	150	20.7	61	39.1
Johnston CCD	4 408	925	21.0	338	27.8	239	26.5	96	15.5	216	17.9	111	47.8
Johnston town	2 293	548	23.9	171	28.9	128	26.7	76	20.8	134	21.2	57	42.9
Pleasant Lane CCD	995	188	18.9	70	25.7	54	27.0	21	19.4	50	18.2	22	56.4
Stevens Creek CCD	8 055	1 007	12.5	354	15.4	282	16.0	90	15.3	242	10.6	84	38.7
Murphys Estates CDP	1 404	430	30.6	158	40.7	121	42.2	23	35.9	91	24.7	9	27.3
North Augusta city (part)	75	-	-	-	-	-	-	-	(X)	-	-	-	(X)
Trenton CCD	2 485	280	11.3	93	14.8	62	13.0	50	19.5	65	8.9	26	31.0
Trenton town	255	69	27.1	25	41.7	15	31.9	7	20.0	24	30.8	9	56.3
Fairfield County	23 034	4 518	19.6	1 493	24.7	1 057	23.2	682	24.1	1 096	17.2	553	44.6
Monticello-Salem CCD	2 157	512	23.7	197	34.1	163	36.6	89	28.4	103	18.5	42	28.8
Ridgeway CCD	5 051	778	15.4	176	16.0	121	14.5	154	24.0	205	14.0	75	37.3
Blythewood town (part)	-	-	(X)	-	(X)	-	(X)	-	(X)	-	(X)	-	(X)
Ridgeway town	293	74	25.3	25	30.1	17	25.4	13	34.2	21	24.1	12	63.2
Winnsboro North CCD	4 058	668	16.5	213	20.2	162	19.6	79	19.8	161	14.1	57	34.5
Winnsboro town (part)	12	12	100.0	-	(X)	-	(X)	5	100.0	5	100.0	-	(X)
Winnsboro South CCD	11 768	2 560	21.8	907	27.3	611	25.0	360	24.3	627	19.5	379	52.0
Winnsboro town (part)	3 816	922	24.2	380	33.9	215	28.7	84	13.4	230	23.2	148	60.2
Winnsboro Mills CDP	2 239	498	22.2	198	31.8	134	29.9	60	25.5	109	16.7	74	43.8
Florence County	122 356	20 063	16.4	7 148	22.3	5 187	21.6	2 262	16.5	4 609	13.5	2 426	41.6
Coward CCD	3 412	529	15.5	144	17.3	95	15.1	84	25.2	138	14.1	35	29.2
Coward town	643	157	24.4	68	37.2	47	33.8	19	43.2	28	16.1	5	33.3
Danwood CCD	12 224	1 320	10.8	406	12.3	328	13.3	131	12.5	280	8.2	112	26.3
Florence city (part)	120	12	10.0	-	-	-	-	-	-	-	-	-	(X)
Florence CCD	61 338	9 281	15.1	3 365	21.8	2 441	21.3	952	13.1	2 070	12.1	1 162	40.2
Florence city (part)	28 739	5 560	19.3	2 055	28.3	1 506	27.8	639	15.8	1 196	15.3	718	46.1
Quinby town	873	68	7.8	28	13.5	25	15.3	2	1.8	21	8.1	11	39.3
Johnsonville CCD	6 377	1 247	19.6	374	20.6	255	18.6	184	27.3	308	17.4	166	46.8
Johnsonville city	1 432	237	16.6	85	21.5	64	22.1	27	18.1	57	13.3	38	50.0
Lake City-Scranton CCD	12 925	3 401	26.3	1 359	37.3	971	35.2	393	24.7	793	22.4	481	53.7
Lake City city	6 374	2 012	31.6	814	45.0	596	43.3	233	25.3	465	26.9	320	61.1
Scranton town	797	206	25.8	57	31.0	45	29.8	22	19.1	54	23.1	28	60.9
Olanta CCD	4 060	761	18.7	243	22.7	187	22.7	65	14.2	150	14.2	62	47.3
Olanta town	621	177	28.5	81	54.0	54	50.5	12	11.7	23	17.8	22	75.9
Pamplico CCD	15 498	2 217	14.3	857	20.6	583	18.2	238	15.6	554	12.4	264	38.0
Florence city (part)	594	127	21.4	47	24.5	15	12.7	11	44.0	31	18.1	25	41.7
Pamplico town	1 093	347	31.7	159	50.8	92	42.4	25	15.2	84	26.8	57	67.1
Sardis CCD	2 785	510	18.3	150	21.5	116	22.9	95	24.9	117	14.9	17	21.8
Timmonsville town (part)	-	-	(X)	-	(X)	-	(X)	-	(X)	-	(X)	-	(X)
Timmonsville CCD	3 737	797	21.3	250	25.2	211	28.3	120	26.1	199	19.5	127	53.1
Timmonsville town (part)	2 309	615	26.6	208	34.1	177	38.3	69	23.1	154	25.5	108	56.5
Georgetown County	55 263	9 439	17.1	3 568	25.8	2 738	26.3	1 159	14.0	2 126	13.4	1 064	46.7
Andrews CCD	7 910	1 995	25.2	771	33.4	601	34.0	215	24.2	473	21.7	265	56.9
Andrews town (part)	3 092	1 068	34.5	441	46.4	339	44.5	99	21.4	263	31.2	157	61.3
Georgetown CCD	19 669	3 779	19.2	1 493	27.5	1 040	26.2	415	15.4	867	15.8	468	49.3
Georgetown city	8 661	2 087	24.1	868	34.9	634	33.7	223	16.9	465	19.9	286	52.4

Table 15. **Poverty Status in 1999: 2000**—Con.

[Data based on a sample (except Tables 65-68). For information on confidentiality protection, coverage, sampling error, and nonsampling error, see Appendix G.
For location of definitions, see "How to Use This Census Report"]

State County County Subdivision Place	Population for whom poverty status is determined									Families with income in 1999 below poverty level			
		Income in 1999 below poverty level								All families		Families with female householder, no husband present, with related children under 18 years	
		All ages		Related children				Population 65 years and over					
				Under 18 years		5 to 17 years							
	Total	Number	Percent	Number	Percent	Number	Percent	Number	Percent	Number	Percent	Number	Percent
Georgetown County—Con.													
Plantersville CCD	3 199	742	23.2	332	34.1	274	35.4	102	31.3	158	19.3	63	40.6
Pleasant Hill-Folly Grove CCD	3 964	639	16.1	250	21.8	200	22.9	54	14.2	113	10.4	65	54.2
Sampit-Santee CCD	3 889	968	24.9	328	29.2	254	29.6	127	35.7	228	21.9	100	42.9
Waccamaw CCD	16 632	1 316	7.9	394	13.9	369	17.0	246	6.8	287	5.5	103	29.1
Murrells Inlet CDP	5 478	435	7.9	128	15.4	120	18.7	74	6.2	87	5.4	22	27.5
Pawleys Island town	132	2	1.5	-	-	-	-	-	-	-	-	-	(X)
Greenville County	369 094	38 825	10.5	12 070	13.2	8 326	12.5	4 524	10.6	8 158	7.9	4 036	32.9
Fountain Inn CCD	9 033	758	8.4	260	10.8	157	9.1	113	11.9	153	5.9	83	24.4
Fountain Inn city (part)	4 629	388	8.4	115	9.4	51	6.3	79	13.4	82	6.3	46	19.5
Greenville CCD	224 766	27 550	12.3	8 534	16.0	5 887	15.3	3 171	11.1	5 720	9.4	3 022	35.8
Berea CDP	13 859	2 303	16.6	729	22.8	481	20.8	122	6.6	490	12.8	256	36.9
City View CDP	1 278	371	29.0	157	37.3	114	38.8	11	9.7	76	27.6	33	60.0
Dunean CDP	4 145	779	18.8	199	21.6	132	19.1	91	14.2	172	16.9	98	37.8
Five Forks CDP	8 034	171	2.1	60	2.2	24	1.2	18	7.6	42	1.8	-	-
Gantt CDP	13 948	1 942	13.9	727	18.7	505	17.2	194	12.1	462	11.7	290	31.2
Golden Grove CDP (part)	87	14	16.1	7	28.0	7	28.0	-	(X)	7	20.6	-	(X)
Greenville city	52 408	8 439	16.1	2 491	22.7	1 740	22.1	1 362	17.5	1 560	12.2	1 018	39.8
Greer city (part)	-	-	(X)	-	(X)	-	(X)	-	(X)	-	(X)	-	(X)
Judson CDP	2 416	482	20.0	171	26.2	142	28.9	58	22.0	112	17.7	51	32.5
Mauldin city (part)	14 887	661	4.4	243	6.7	191	7.2	118	9.2	139	3.2	78	18.1
Parker CDP	10 443	2 127	20.4	675	27.4	526	29.4	223	15.2	434	15.6	173	41.4
Sans Souci CDP	7 922	1 241	15.7	318	18.1	263	21.1	156	12.8	234	10.7	83	25.2
Taylors CDP (part)	8 525	466	5.5	161	8.2	59	4.2	13	1.3	138	5.4	81	37.5
Travelers Rest city (part)	491	76	15.5	33	18.1	28	19.9	11	35.5	19	16.1	4	30.8
Wade Hampton CDP	20 294	1 824	9.0	406	10.9	273	10.0	195	5.3	356	6.4	105	26.2
Welcome CDP	6 190	673	10.9	116	8.8	69	7.4	118	10.7	136	7.9	42	20.6
Greer CCD	15 502	1 667	10.8	474	13.0	366	13.7	268	11.1	347	7.8	178	41.0
Greer city (part)	9 700	1 351	13.9	430	18.4	336	20.2	228	14.7	265	10.0	157	46.6
Highland CCD	10 686	909	8.5	300	11.2	185	9.1	98	8.0	197	6.2	40	16.3
Piedmont CCD	13 238	1 269	9.6	378	11.3	236	9.7	171	13.0	288	7.5	112	27.3
Golden Grove CDP (part)	2 318	178	7.7	41	7.2	41	8.2	42	15.6	36	5.2	18	28.1
Piedmont CDP (part)	1 529	142	9.3	51	12.4	43	13.3	33	12.9	23	5.8	9	33.3
Simpsonville CCD	34 255	1 468	4.3	500	5.1	357	5.1	117	4.8	346	3.5	156	18.6
Fountain Inn city (part)	-	-	(X)	-	(X)	-	(X)	-	(X)	-	(X)	-	(X)
Mauldin city (part)	-	-	(X)	-	(X)	-	(X)	-	(X)	-	(X)	-	(X)
Simpsonville city	14 309	877	6.1	281	6.8	199	6.6	52	6.1	209	5.2	110	20.4
Slater CCD	5 012	773	15.4	179	16.6	126	15.9	113	18.3	135	9.3	17	17.2
Slater-Marietta CDP	2 055	365	17.8	65	14.0	35	10.4	42	16.5	74	12.7	17	25.4
Taylors CCD	30 701	2 055	6.7	702	8.3	506	8.0	178	7.3	445	5.1	227	29.0
Greer city (part)	1 046	109	10.4	31	11.0	23	14.7	-	-	36	11.5	28	50.9
Taylors CDP (part)	11 246	1 106	9.8	401	13.1	259	11.8	123	11.9	252	7.9	139	31.4
Tigerville CCD	5 974	518	8.7	110	6.9	52	4.5	83	13.8	142	8.1	20	22.0
Travelers Rest CCD	12 664	1 326	10.5	533	15.9	363	14.5	106	7.8	279	7.6	160	34.1
Travelers Rest city (part)	3 570	566	15.9	262	24.9	161	21.2	40	10.0	117	11.8	88	47.8
Woodville CCD	7 263	532	7.3	100	5.5	91	6.8	106	12.8	106	5.0	21	18.9
Greenwood County	64 110	9 080	14.2	2 907	17.7	1 857	15.6	1 243	14.1	1 759	9.9	949	33.2
Greenwood CCD	44 775	7 147	16.0	2 319	20.0	1 480	17.9	852	13.8	1 335	10.9	795	36.2
Coronaca CDP	195	16	8.2	-	-	-	-	7	50.0	-	-	-	(X)
Greenwood city	20 340	5 089	25.0	1 795	34.4	1 107	30.4	546	18.0	926	18.1	620	44.0
Promised Land CDP	472	87	18.4	6	4.8	6	6.4	21	35.0	19	16.5	8	24.2
Kirksey CCD	2 163	118	5.5	19	3.7	13	3.5	37	12.6	16	2.6	4	14.3
Ninety Six CCD	6 951	784	11.3	237	13.6	127	9.7	105	12.0	144	7.1	65	19.8
Ninety Six town	1 943	162	8.3	42	8.6	22	6.4	25	8.7	39	7.0	14	13.7
Troy CCD	2 025	204	10.1	68	14.0	52	15.5	49	17.6	36	6.3	21	42.0
Bradley CDP	103	10	9.7	-	-	-	-	10	100.0	-	-	-	(X)
Troy town	97	8	8.2	-	-	-	-	5	19.2	-	-	-	-
Ware Shoals-Hodges CCD	8 196	827	10.1	264	12.3	185	11.5	200	16.9	228	9.6	64	25.4
Cokesbury CDP	266	36	13.5	-	-	-	-	15	51.7	5	7.4	-	-
Hodges town	171	26	15.2	8	14.8	6	12.8	3	15.8	8	18.6	2	66.7
Ware Shoals town (part)	1 824	256	14.0	77	14.2	52	13.6	44	13.7	62	13.1	12	19.4
Hampton County	19 629	4 277	21.8	1 604	27.6	1 179	26.8	537	21.7	954	17.8	487	50.5
Brunson CCD	1 131	283	25.0	100	30.7	74	27.0	32	19.0	65	20.9	19	50.0
Brunson town	586	94	16.0	33	21.7	20	16.1	10	10.1	23	13.7	13	65.0
Estill CCD	5 656	1 527	27.0	609	34.6	461	34.5	173	26.8	345	22.6	175	58.9
Estill town	2 464	925	37.5	397	47.7	302	47.8	95	36.0	215	33.4	133	64.6
Gifford town	391	148	37.9	64	47.8	39	39.8	15	45.5	24	26.7	13	61.9
Luray town	98	32	32.7	15	46.9	14	56.0	-	-	8	32.0	4	100.0
Furman-Scotia CCD	2 009	514	25.6	215	31.7	168	32.0	50	24.3	103	20.4	53	54.1
Furman town	274	84	30.7	40	44.4	40	55.6	7	17.5	15	19.0	7	43.8
Scotia town	239	60	25.1	20	27.0	11	18.6	5	21.7	15	23.1	7	58.3
Hampton-Varnville CCD	8 458	1 456	17.2	509	21.6	335	18.9	194	17.5	328	13.9	188	47.6
Hampton town	2 729	517	18.9	185	26.4	136	27.1	77	17.7	117	15.2	71	48.0
Varnville town	2 051	428	20.9	195	30.9	115	24.4	38	16.1	101	17.9	82	55.0
Yemassee CCD	2 375	497	20.9	171	25.1	141	29.0	88	25.5	113	17.2	52	38.2
Yemassee town (part)	655	116	17.7	34	17.8	29	21.6	20	17.5	26	15.3	12	26.7
Horry County	193 974	23 356	12.0	7 323	17.9	5 281	17.5	2 497	8.7	4 575	8.4	2 007	32.3
Aynor CCD	8 868	1 198	13.5	393	17.4	261	15.5	171	19.1	236	9.4	60	28.3
Aynor town	593	116	19.6	44	25.3	34	29.6	16	15.4	20	13.1	3	16.7
Conway CCD	32 770	5 101	15.6	1 893	21.7	1 496	23.0	588	17.6	1 087	11.9	608	38.9
Bucksport CDP	988	206	20.9	105	28.6	93	32.6	31	35.6	44	14.9	27	24.3
Conway city (part)	10 733	2 137	19.9	953	32.2	736	33.8	233	16.1	466	15.6	352	47.1
Conway East CCD	30 647	3 710	12.1	1 169	15.7	847	15.6	252	7.8	688	8.0	253	28.4
Conway city (part)	109	58	53.2	32	100.0	14	100.0	-	-	13	56.5	13	100.0
Forestbrook CDP	3 248	161	5.0	66	7.6	37	6.1	19	6.3	39	4.0	31	23.7

Table 15. **Poverty Status in 1999: 2000**—Con.

[Data based on a sample (except Tables 65-68). For information on confidentiality protection, coverage, sampling error, and nonsampling error, see Appendix G.
For location of definitions, see "How to Use This Census Report"]

State County County Subdivision Place	Population for whom poverty status is determined									Families with income in 1999 below poverty level			
		Income in 1999 below poverty level								All families		Families with female householder, no husband present, with related children under 18 years	
		All ages		Related children				Population 65 years and over					
				Under 18 years		5 to 17 years							
	Total	Number	Percent	Number	Percent	Number	Percent	Number	Percent	Number	Percent	Number	Percent
Horry County—Con.													
Conway East CCD—Con.													
North Myrtle Beach city (part)	-	-	(X)	-	(X)	-	(X)	-	(X)	-	(X)	-	(X)
Red Hill CDP	10 541	1 260	12.0	347	14.5	279	15.6	101	6.9	251	8.2	51	19.6
Socastee CDP (part)	2 736	155	5.7	52	6.7	40	6.6	9	4.2	37	5.0	29	34.9
Floyds CCD	3 181	755	23.7	301	38.7	255	42.1	127	27.1	175	19.6	70	56.0
Little River CCD	26 252	2 249	8.6	518	12.1	346	11.3	285	5.1	444	5.7	185	27.7
Atlantic Beach town	369	102	27.6	37	37.0	26	35.1	8	27.6	26	31.3	20	44.4
Briarcliffe Acres town	470	9	1.9	-	-	-	-	2	1.5	-	-	-	-
Little River CDP	6 893	517	7.5	169	15.3	145	17.7	32	1.7	105	4.7	31	16.4
North Myrtle Beach city (part)	10 972	930	8.5	183	12.8	73	7.3	115	4.8	162	5.1	71	27.8
Longs CCD	5 591	1 263	22.6	481	34.0	329	32.8	105	18.8	280	18.3	122	44.9
Loris CCD	13 627	2 709	19.9	907	26.1	668	25.5	362	22.9	612	15.7	265	44.5
Loris city	1 974	569	28.8	198	44.7	123	41.8	73	20.7	116	22.7	60	51.3
Myrtle Beach CCD	73 038	6 371	8.7	1 661	13.1	1 079	11.7	607	4.6	1 053	5.1	444	23.5
Garden City CDP	9 080	497	5.5	67	7.4	48	6.7	110	3.5	85	2.9	24	12.4
Myrtle Beach city	22 531	2 702	12.0	685	17.1	465	16.5	218	6.6	414	7.6	198	27.4
North Myrtle Beach city (part)	-	-	(X)	-	(X)	-	(X)	-	(X)	-	(X)	-	(X)
Socastee CDP (part)	11 348	1 153	10.2	420	15.8	300	14.8	82	8.6	177	5.7	67	23.7
Surfside Beach town	4 495	335	7.5	55	9.2	27	6.4	63	7.6	58	4.7	31	26.3
Jasper County	19 346	3 996	20.7	1 437	26.3	1 030	26.0	465	21.4	788	15.4	397	44.6
Grays-Tillman CCD	5 247	1 031	19.6	336	23.1	231	21.7	141	21.7	182	12.5	49	21.1
Hardeeville CCD	6 507	1 419	21.8	513	27.2	377	27.0	155	24.8	314	18.8	195	57.4
Hardeeville city	1 844	587	31.8	226	38.3	138	38.8	21	15.6	111	27.7	70	71.4
Ridgeland CCD	7 592	1 546	20.4	588	27.8	422	28.1	169	18.9	292	14.6	153	48.1
Ridgeland town	1 348	329	24.4	124	32.7	78	35.8	25	14.5	60	20.0	41	62.1
Kershaw County	52 088	6 668	12.8	2 291	16.9	1 653	16.2	914	14.1	1 463	9.7	693	36.3
Bethune CCD	2 423	313	12.9	81	13.5	42	9.9	61	19.0	74	10.8	26	34.7
Bethune town	332	24	7.2	9	15.5	7	17.1	9	10.7	5	5.3	4	40.0
Boykin CCD	2 765	432	15.6	129	17.6	92	15.8	41	15.0	77	10.5	41	34.7
Camden CCD	16 416	2 635	16.1	956	24.3	678	22.9	388	13.0	597	12.6	306	38.5
Camden city	6 504	1 096	16.9	367	25.3	255	25.3	207	13.7	242	13.1	138	41.1
Camden Northeast CCD	3 933	813	20.7	334	32.1	274	34.8	66	18.1	172	15.5	100	74.1
Elgin CCD	21 769	1 899	8.7	621	10.1	455	9.9	258	14.0	424	6.7	196	29.0
Elgin town	864	100	11.6	32	12.3	25	13.4	9	10.3	23	9.4	5	31.3
Lugoff CDP	6 090	491	8.1	170	10.2	136	11.5	66	12.4	97	5.3	62	31.6
Mount Pisgah CCD	2 413	250	10.4	75	12.7	58	12.5	32	11.7	36	4.9	-	-
Westville CCD	2 369	326	13.8	95	19.0	54	14.4	68	17.5	83	11.4	24	44.4
Lancaster County	59 265	7 599	12.8	2 503	16.5	1 845	16.3	1 155	15.8	1 638	9.7	852	33.3
Heath Springs CCD	5 051	792	15.7	214	17.7	143	15.8	184	25.2	186	12.9	53	38.1
Heath Springs town	866	283	32.7	90	37.8	52	32.3	60	42.3	48	24.0	28	58.3
Kershaw CCD	6 467	654	10.1	204	12.7	160	12.9	136	12.3	127	6.7	83	36.4
Kershaw town	1 673	241	14.4	81	19.6	69	21.6	37	11.4	43	9.5	29	39.7
Lancaster CCD	37 512	5 346	14.3	1 853	19.1	1 374	18.9	742	16.5	1 110	10.5	637	32.9
Elgin CDP	2 383	232	9.7	98	13.6	86	17.0	36	19.7	45	6.5	12	12.2
Irwin CDP	1 338	87	6.5	31	11.3	22	11.2	21	9.7	26	6.6	9	14.5
Lancaster city	8 345	1 916	23.0	746	33.2	573	32.9	247	17.8	394	18.0	282	48.1
Lancaster Mill CDP	1 951	627	32.1	235	43.6	114	33.9	69	33.3	156	31.0	98	60.9
Springdale CDP	2 863	306	10.7	90	12.1	74	12.5	54	13.6	66	8.9	36	18.8
Tradesville CCD	3 220	203	6.3	27	3.0	17	2.7	62	20.4	50	5.3	7	12.1
Van Wyck CCD	7 015	604	8.6	205	11.6	151	11.8	31	4.6	165	8.1	72	36.9
Laurens County	67 238	9 648	14.3	3 360	19.6	2 250	17.8	1 147	13.5	2 194	11.6	990	35.0
Clinton CCD	13 869	2 439	17.6	774	22.2	507	19.1	297	15.5	619	16.3	280	35.0
Clinton city	6 545	1 514	23.1	484	29.3	294	23.1	179	17.0	361	21.5	171	37.8
Cross Hill CCD	5 812	807	13.9	239	17.4	182	18.3	81	10.9	183	10.7	78	34.4
Cross Hill town	616	122	19.8	43	23.8	34	23.1	10	18.5	23	16.0	11	25.0
Mountville CDP	89	16	18.0	12	46.2	12	46.2	-	-	4	17.4	4	100.0
Waterloo town	187	23	12.3	3	6.4	2	7.4	3	21.4	3	5.7	2	22.2
Gray Court CCD	16 667	1 955	11.7	704	15.2	544	16.1	210	14.9	418	8.9	132	29.5
Fountain Inn city (part)	1 335	170	12.7	60	14.6	34	11.5	5	5.1	31	9.1	7	10.4
Gray Court town	1 059	217	20.5	91	29.8	76	34.1	22	16.3	46	16.4	25	50.0
Joanna CCD	2 528	364	14.4	137	22.9	112	24.7	58	13.2	82	10.8	31	35.6
Joanna CDP	1 700	272	16.0	110	26.3	93	30.1	58	15.9	53	10.6	31	44.3
Laurens CCD	21 695	3 380	15.6	1 195	21.9	685	17.3	446	14.5	731	12.2	418	37.0
Laurens city	9 449	1 677	17.7	613	25.8	285	17.6	280	15.5	329	12.9	212	37.7
Watts Mills CDP	1 480	375	25.3	139	39.5	56	25.2	23	15.1	94	22.5	47	51.1
Princeton CCD	6 667	703	10.5	311	19.5	220	18.3	55	6.0	161	8.2	51	37.5
Princeton CDP	55	-	-	-	-	-	(X)	-	(X)	-	-	-	(X)
Ware Shoals town (part)	-	-	(X)	-	(X)	-	(X)	-	(X)	-	(X)	-	(X)
Lee County	18 427	4 009	21.8	1 307	25.6	985	25.7	653	27.9	875	17.7	469	42.9
Ashwood CCD	3 841	615	16.0	148	13.5	135	16.2	121	31.6	128	12.0	47	25.8
Bishopville CCD	9 312	1 997	21.4	702	26.8	474	24.4	321	25.3	445	18.0	275	43.3
Bishopville city	3 567	1 028	28.8	419	42.7	272	38.8	161	27.3	214	23.7	169	58.7
Lynchburg CCD	2 116	612	28.9	213	37.0	187	40.7	94	38.4	136	25.0	58	53.7
Lynchburg town	559	174	31.1	38	34.2	25	36.2	34	44.2	37	29.8	13	76.5
St. Charles CCD	1 627	489	30.1	161	36.0	123	37.3	62	30.5	111	25.9	52	59.8
Stokes Bridge-Cypress CCD	1 531	296	19.3	83	22.0	66	25.0	55	22.7	55	12.9	37	45.1
Lexington County	213 663	19 331	9.0	6 155	11.1	4 239	10.3	1 912	9.3	3 842	6.4	1 842	27.9
Batesburg-Leesville CCD	8 987	1 308	14.6	461	20.1	276	16.0	207	14.1	271	10.7	128	31.8
Batesburg-Leesville town (part)	5 060	935	18.5	360	28.2	235	24.3	121	13.2	223	16.2	112	44.3
Chapin CCD	9 300	342	3.7	95	4.3	68	4.0	69	6.0	66	2.2	42	23.3
Chapin town	625	26	4.2	8	4.9	4	3.3	-	-	5	2.6	-	-
Gilbert CCD	15 834	1 055	6.7	315	7.6	217	7.0	85	5.8	161	3.5	41	13.0

Table 15. **Poverty Status in 1999: 2000**—Con.

[Data based on a sample (except Tables 65-68). For information on confidentiality protection, coverage, sampling error, and nonsampling error, see Appendix G.
For location of definitions, see "How to Use This Census Report"]

State County County Subdivision Place	Population for whom poverty status is determined									Families with income in 1999 below poverty level			
		Income in 1999 below poverty level								All families		Families with female householder, no husband present, with related children under 18 years	
		All ages		Related children				Population 65 years and over					
				Under 18 years		5 to 17 years							
	Total	Number	Percent	Number	Percent	Number	Percent	Number	Percent	Number	Percent	Number	Percent
Lexington County—Con.													
Gilbert CCD—Con.													
Gilbert town	489	42	8.6	19	11.3	15	14.6	5	15.6	13	8.9	2	9.5
Summit town	206	13	6.3	4	5.7	3	5.8	-	-	5	9.6	3	37.5
Irmo CCD	35 330	1 609	4.6	640	6.8	483	6.7	124	4.2	302	3.0	184	17.3
Columbia city (part)	319	-	-	-	-	-	-	-	-	-	-	-	-
Irmo town (part)	4 026	164	4.1	77	6.1	69	7.5	6	3.7	33	2.8	22	15.6
Seven Oaks CDP	15 816	1 070	6.8	415	11.3	282	10.2	88	4.8	200	4.6	129	21.9
Lexington CCD	56 169	2 760	4.9	866	5.5	591	5.1	250	6.4	571	3.5	271	20.2
Cayce city (part)	47	11	23.4	-	(X)	-	(X)	-	(X)	-	-	-	(X)
Lexington town	8 862	641	7.2	177	7.3	127	7.2	83	14.5	125	5.2	93	30.4
Oak Grove CDP (part)	4 147	97	2.3	13	1.2	13	1.5	15	3.7	7	0.6	-	-
Red Bank CDP	8 619	681	7.9	284	11.1	197	10.8	30	7.2	140	5.8	42	17.5
Springdale town (part)	-	-	(X)	-	(X)	-	(X)	-	(X)	-	(X)	-	(X)
Pelion CCD	16 779	2 114	12.6	760	15.4	588	16.1	224	20.6	467	10.1	185	35.4
Pelion town	611	74	12.1	13	7.9	13	10.9	17	17.5	9	6.1	5	41.7
Swansea CCD	13 578	2 138	15.7	769	19.0	491	17.1	185	19.9	503	13.6	247	47.0
Gaston town (part)	901	170	18.9	74	27.7	52	27.2	6	5.9	47	18.0	19	54.3
Swansea town	523	76	14.5	28	21.2	14	16.5	10	11.0	23	14.6	16	51.6
West Columbia-Cayce CCD	57 686	8 005	13.9	2 249	17.7	1 525	16.6	768	9.9	1 501	9.7	744	32.9
Cayce city (part)	11 875	2 021	17.0	484	20.0	307	17.6	143	8.2	308	10.0	159	34.0
Gaston town (part)	391	65	16.6	18	21.2	9	19.1	6	18.8	18	15.1	5	55.6
Oak Grove CDP (part)	3 983	293	7.4	88	10.4	41	7.8	47	11.3	53	4.8	28	15.0
Pine Ridge town	1 579	144	9.1	57	12.2	35	9.9	17	17.5	29	6.6	6	18.2
South Congaree town	2 291	287	12.5	89	14.7	55	12.4	15	7.1	90	13.7	23	22.5
Springdale town (part)	2 938	178	6.1	39	5.8	35	6.2	28	5.7	27	3.2	6	6.4
West Columbia city	13 046	2 189	16.8	598	24.5	378	22.7	254	11.4	429	12.8	264	46.7
McCormick County	8 542	1 526	17.9	503	26.5	389	25.6	169	11.9	391	15.1	169	39.8
McCormick CCD	4 389	883	20.1	312	27.3	243	26.5	109	17.8	206	16.6	108	41.4
McCormick town	1 501	402	26.8	139	38.3	105	36.5	47	18.4	83	20.7	55	56.7
Mount Carmel CCD	2 049	278	13.6	87	30.7	68	30.8	21	4.1	76	10.8	19	38.0
Mount Carmel CDP	252	123	48.8	48	57.1	29	50.9	6	75.0	29	46.8	6	46.2
Willington CDP	214	15	7.0	-	-	-	-	-	-	-	-	-	-
Parksville CCD	2 104	365	17.3	104	22.1	78	20.3	39	12.7	109	16.8	42	36.8
Clarks Hill CDP	466	76	16.3	17	12.5	8	8.8	22	50.0	28	21.1	11	44.0
Modoc CDP	235	26	11.1	11	28.2	11	28.2	-	-	9	11.8	-	-
Parksville town	120	3	2.5	-	-	-	-	-	-	-	-	-	-
Plum Branch town	105	23	21.9	8	26.7	8	26.7	7	35.0	3	10.3	-	(X)
Marion County	34 939	8 117	23.2	3 175	33.3	2 301	32.0	987	23.5	1 808	18.9	1 054	48.4
Brittons Neck CCD	2 521	570	22.6	146	24.6	104	23.4	91	34.6	139	21.8	43	37.7
Centenary CCD	1 792	420	23.4	171	36.6	142	39.1	39	18.9	88	17.9	51	42.9
Marion CCD	17 858	4 202	23.5	1 714	33.5	1 232	31.6	505	23.8	943	19.2	583	50.3
Marion city	7 026	1 928	27.4	790	38.8	531	34.5	255	24.0	446	23.1	298	52.5
Sellers town	326	163	50.0	62	55.9	56	62.9	24	58.5	37	50.7	26	66.7
Mullins CCD	12 768	2 925	22.9	1 144	34.1	823	33.0	352	22.0	638	18.2	377	48.0
Mullins city	4 780	1 370	28.7	595	44.2	372	39.2	150	20.0	328	25.3	249	59.4
Nichols town	411	47	11.4	7	8.9	7	10.9	2	4.1	8	6.6	4	23.5
Marlboro County	27 125	5 882	21.7	2 159	29.2	1 536	28.1	766	22.7	1 301	17.7	655	45.1
Bennettsville CCD	14 213	3 311	23.3	1 248	31.3	888	30.4	426	22.6	723	18.9	419	48.3
Bennettsville city	7 988	2 175	27.2	896	39.2	590	34.7	260	22.1	467	22.0	316	55.2
Blenheim CCD	2 018	287	14.2	82	16.6	47	13.2	33	14.7	51	9.1	3	5.0
Blenheim town	116	18	15.5	-	-	-	-	11	44.0	7	22.6	-	-
Clio CCD	2 279	585	25.7	222	34.3	139	28.5	59	20.3	130	21.6	73	49.0
Clio town	790	228	28.9	84	39.1	60	33.3	23	21.3	48	23.0	41	52.6
McColl CCD	4 975	1 075	21.6	360	26.6	265	26.0	160	27.8	249	18.4	82	36.8
McColl town	2 535	800	31.6	304	37.7	213	38.1	87	31.2	182	28.5	53	45.3
Tatum town	50	4	8.0	-	-	-	-	4	21.1	2	12.5	-	-
Wallace CCD	3 640	624	17.1	247	26.8	197	28.5	88	22.1	148	14.6	78	51.0
Newberry County	35 110	5 984	17.0	2 034	23.8	1 434	22.5	821	16.0	1 341	13.6	634	40.7
Chappells CCD	1 070	126	11.8	40	18.0	27	14.1	21	13.9	28	8.9	7	23.3
Newberry CCD	17 474	3 833	21.9	1 357	30.3	930	28.2	447	17.5	884	18.7	452	47.1
Newberry town	9 571	2 677	28.0	932	39.9	626	38.0	364	21.0	606	23.8	357	59.7
Silverstreet town	211	16	7.6	2	4.9	1	3.3	8	17.8	4	7.7	-	-
Pomaria CCD	3 378	369	10.9	109	13.7	70	12.2	63	13.5	68	7.1	22	22.9
Pomaria town	175	17	9.7	4	12.9	4	33.3	4	14.3	1	2.1	1	12.5
Prosperity CCD	9 368	897	9.6	278	12.9	227	14.0	189	14.7	177	6.3	87	28.4
Little Mountain town	231	5	2.2	-	-	-	-	2	6.9	-	-	-	-
Peak town	64	10	15.6	5	27.8	5	38.5	3	20.0	2	12.5	2	50.0
Prosperity town	1 082	183	16.9	64	22.5	50	24.4	28	14.9	43	14.6	21	35.0
Whitmire CCD	3 820	759	19.9	250	27.3	180	26.2	101	15.0	184	17.1	66	40.2
Whitmire town	1 479	277	18.7	92	22.5	76	24.8	50	15.1	60	16.3	27	39.7
Oconee County	65 673	7 075	10.8	2 061	14.0	1 422	13.2	1 307	12.9	1 489	7.6	670	38.5
Long Creek CCD	2 256	317	14.1	70	11.0	57	11.8	95	34.9	84	12.8	19	55.9
Mountain Rest CCD	1 786	200	11.2	33	13.6	22	12.6	46	14.0	26	4.6	13	40.6
Oakway CCD	8 568	733	8.6	168	8.9	125	9.4	133	11.7	169	6.4	44	41.9
Salem CCD	5 438	354	6.5	41	5.6	41	7.3	115	6.6	80	4.1	31	37.8
Salem town	112	14	12.5	2	11.1	2	15.4	6	18.8	3	9.7	-	-
Seneca CCD	21 710	2 598	12.0	758	15.3	494	14.1	423	13.5	521	8.4	300	39.5
Seneca city	7 927	1 239	15.6	438	23.0	268	20.4	218	16.4	286	13.0	229	52.4
Utica CDP	1 325	239	18.0	75	23.1	42	17.0	30	22.4	43	12.2	25	56.8
Walhalla CCD	16 894	1 914	11.3	685	16.7	448	14.6	304	13.1	415	8.2	216	42.5
Walhalla city	3 711	640	17.2	209	21.2	90	13.0	82	15.0	147	14.1	96	62.7

Table 15. **Poverty Status in 1999: 2000**—Con.

[Data based on a sample (except Tables 65-68). For information on confidentiality protection, coverage, sampling error, and nonsampling error, see Appendix G.
For location of definitions, see "How to Use This Census Report"]

State County County Subdivision Place	Population for whom poverty status is determined									Families with income in 1999 below poverty level			
		Income in 1999 below poverty level								All families		Families with female householder, no husband present, with related children under 18 years	
		All ages		Related children				Population 65 years and over					
				Under 18 years		5 to 17 years							
	Total	Number	Percent	Number	Percent	Number	Percent	Number	Percent	Number	Percent	Number	Percent
Oconee County—Con.													
Walhalla CCD—Con.													
West Union town	269	73	27.1	22	43.1	21	48.8	1	2.9	14	18.9	2	40.0
Westminster CCD	9 021	959	10.6	306	14.1	235	14.6	191	16.0	194	7.3	47	21.6
Westminster city	2 878	269	9.3	91	14.2	80	19.0	51	9.8	56	6.8	23	24.2
Orangeburg County	87 973	18 848	21.4	6 372	27.2	4 377	25.1	2 558	22.3	4 076	17.0	2 097	42.9
Bowman CCD	4 039	1 080	26.7	389	36.5	305	36.9	139	27.6	243	22.0	110	48.2
Bowman town	1 174	356	30.3	132	39.4	108	41.5	35	25.0	70	23.0	36	43.4
Branchville CCD	2 349	409	17.4	144	23.1	110	23.0	72	22.1	95	14.5	50	50.5
Branchville town	1 046	217	20.7	80	27.8	62	25.9	31	18.6	47	17.5	39	67.2
Cope CCD	2 566	342	13.3	104	14.8	85	16.0	52	18.4	72	9.8	38	40.4
Cope town	123	30	24.4	17	36.2	17	41.5	3	21.4	6	20.0	5	71.4
Elloree CCD	3 901	1 051	26.9	380	38.5	278	37.2	128	20.5	212	20.2	129	55.6
Elloree town	776	164	21.1	57	33.3	45	33.1	30	14.6	26	12.3	21	58.3
Eutawville CCD	4 971	956	19.2	297	22.1	230	21.8	180	23.9	216	15.9	94	38.7
Eutawville town	352	99	28.1	34	34.0	31	36.9	15	30.6	19	21.8	12	60.0
Holly Hill CCD	5 086	1 288	25.3	476	34.2	324	31.8	166	26.1	324	23.3	147	48.7
Holly Hill town	1 335	209	15.7	67	20.2	38	15.5	32	14.3	39	10.7	25	34.7
Neeses CCD	4 303	759	17.6	259	20.5	168	17.9	83	19.4	187	15.6	92	52.3
Livingston town	162	9	5.6	2	3.6	2	4.2	5	22.7	2	4.5	2	33.3
Neeses town	453	133	29.4	37	36.3	30	44.1	20	24.4	35	28.5	17	70.8
North CCD	3 964	826	20.8	261	26.2	192	26.0	146	26.3	183	16.5	88	45.6
North town	876	267	30.5	88	39.3	69	38.8	40	24.2	66	27.5	38	63.3
Woodford town	217	27	12.4	5	10.4	5	13.2	12	31.6	9	14.3	2	16.7
Norway CCD	2 378	461	19.4	173	26.5	139	28.9	72	23.9	91	14.2	35	47.9
Norway town	421	128	30.4	48	48.0	42	51.2	18	28.6	25	20.8	18	72.0
Orangeburg CCD	36 026	7 810	21.7	2 615	28.0	1 588	23.5	946	19.6	1 589	16.6	880	40.0
Brookdale CDP	4 705	1 523	32.4	580	44.7	349	38.4	205	29.1	343	28.9	216	51.4
Orangeburg city (part)	10 354	2 562	24.7	790	34.7	479	30.9	262	14.8	470	17.9	276	44.0
Rowesville town	287	59	20.6	23	39.7	15	68.2	11	23.4	10	12.5	2	50.0
Wilkinson Heights CDP	2 874	815	28.4	227	30.2	147	26.0	88	21.6	181	24.4	101	41.6
Orangeburg West CCD	10 260	1 796	17.5	566	18.9	435	18.8	248	27.3	409	14.4	184	34.7
Cordova town	187	34	18.2	16	26.2	14	35.9	-	-	9	15.8	6	100.0
Edisto CDP	2 624	547	20.8	164	22.3	145	24.1	109	34.5	130	18.2	57	32.8
Orangeburg city (part)	-	-	(X)	-	(X)	-	(X)	-	(X)	-	(X)	-	(X)
Springfield CCD	2 311	488	21.1	133	23.3	104	23.8	93	28.6	95	15.0	58	45.0
Springfield town	565	33	5.8	1	0.9	1	1.4	17	12.7	7	4.0	2	9.1
Vance CCD	5 819	1 582	27.2	575	38.4	419	36.7	233	23.6	360	21.8	192	50.0
Santee town	660	217	32.9	71	46.1	39	36.1	32	17.8	57	27.5	33	58.9
Vance town	221	85	38.5	49	60.5	37	60.7	7	25.9	14	29.8	8	66.7
Pickens County	103 542	14 205	13.7	2 960	12.2	2 009	11.5	1 422	11.7	2 222	7.8	824	32.6
Central CCD	8 301	1 669	20.1	235	14.3	158	13.3	67	8.0	171	8.8	71	31.4
Central town	3 357	981	29.2	92	19.0	69	20.3	29	8.2	66	11.3	19	22.1
Clemson city (part)	871	285	32.7	36	24.3	14	13.2	-	-	26	16.7	17	65.4
Norris town (part)	550	50	9.1	12	7.5	12	10.9	9	12.7	9	5.3	3	18.8
Clemson CCD	12 302	4 076	33.1	263	14.3	206	14.9	112	8.1	214	9.0	84	35.7
Clemson city (part)	10 880	3 620	33.3	191	12.0	144	11.9	112	8.9	169	8.3	70	37.8
Easley CCD	34 350	3 471	10.1	893	10.7	576	9.8	574	13.1	757	7.6	340	33.2
Arial CDP	2 499	271	10.8	34	7.1	16	4.5	48	11.3	45	6.0	10	13.9
Easley city	17 885	1 952	10.9	514	12.2	385	12.8	314	11.9	432	8.4	214	37.2
Easley East CCD	9 835	885	9.0	304	11.7	163	8.8	82	10.5	183	6.2	55	32.7
Forest CCD	2 726	266	9.8	85	13.9	49	10.4	38	10.9	54	6.3	16	48.5
Liberty CCD	11 274	1 223	10.8	384	12.8	266	12.1	149	12.6	250	7.6	79	26.6
Liberty town	3 041	403	13.3	131	18.0	97	19.8	84	15.4	99	11.1	47	41.2
Norris town (part)	311	46	14.8	14	19.4	8	16.7	9	15.5	12	11.9	2	13.3
Pickens CCD	15 491	1 723	11.1	529	13.7	403	14.1	293	13.5	353	7.9	144	38.4
Pickens town	2 929	587	20.0	173	26.5	115	24.6	141	22.5	101	12.7	64	44.8
Six Mile CCD	9 263	892	9.6	267	11.4	188	11.1	107	10.6	240	8.6	35	21.1
Six Mile town	536	35	6.5	14	12.3	10	13.3	-	-	9	5.5	5	35.7
Richland County	294 694	40 386	13.7	13 064	17.5	9 148	16.6	3 554	12.0	7 717	10.1	4 557	33.4
Blythewood CCD	12 664	440	3.5	145	3.7	105	3.6	71	10.5	97	2.7	55	13.1
Blythewood town (part)	149	22	14.8	9	30.0	9	40.9	3	14.3	4	11.4	-	-
Camp Ground CCD	5 244	654	12.5	185	13.8	136	13.3	51	9.7	128	8.8	65	32.7
Columbia city (part)	-	-	(X)	-	(X)	-	(X)	-	(X)	-	(X)	-	(X)
Columbia CCD	155 366	28 212	18.2	8 748	24.2	6 078	23.0	2 703	13.4	5 264	13.5	3 200	38.8
Arcadia Lakes town	897	26	2.9	4	2.1	4	2.4	-	-	2	0.7	2	22.2
Columbia city (part)	86 291	19 416	22.5	5 984	29.8	4 134	28.8	1 850	16.9	3 521	17.2	2 212	46.6
Dentsville CDP (part)	9 765	969	9.9	262	12.1	164	10.4	63	6.3	218	8.7	116	20.5
Forest Acres city	10 545	777	7.4	253	12.0	171	11.3	90	3.9	152	5.2	82	25.6
Woodfield CDP	9 071	1 001	11.0	313	13.6	207	11.6	97	9.4	203	8.2	119	20.3
Dutch Fork CCD	54 077	4 914	9.1	1 583	11.7	991	10.1	260	7.1	935	6.7	505	22.7
Columbia city (part)	6 910	1 362	19.7	446	34.8	321	35.6	59	17.3	238	17.0	143	42.2
Irmo town (part)	7 011	308	4.4	78	3.5	62	3.6	45	16.1	74	3.6	17	7.7
Lake Murray of Richland CDP	3 036	50	1.6	17	2.4	17	3.0	19	4.5	8	0.8	8	28.6
St. Andrews CDP	21 677	2 838	13.1	938	20.5	534	17.2	113	6.2	533	10.5	332	26.5
Eastover CCD	5 565	1 137	20.4	455	28.4	389	32.4	143	25.9	266	17.9	158	52.7
Eastover town	864	322	37.3	156	53.1	130	54.9	18	30.0	90	36.9	65	59.1
Hopkins CCD	6 778	918	13.5	353	18.0	233	15.6	129	22.7	228	12.6	141	35.0
Horrell Hill CCD	11 406	1 318	11.6	529	15.8	403	15.7	77	9.7	267	8.5	110	19.7
Columbia city (part)	66	-	-	-	-	-	-	-	-	-	-	-	(X)
Pontiac CCD	43 594	2 793	6.4	1 066	8.4	813	8.5	120	4.7	532	4.3	323	24.6
Columbia city (part)	580	-	-	-	-	-	-	-	(X)	-	-	-	-
Dentsville CDP (part)	2 375	71	3.0	8	1.4	8	1.8	12	4.5	9	1.3	9	15.0

Table 15. **Poverty Status in 1999: 2000**—Con.

[Data based on a sample (except Tables 65-68). For information on confidentiality protection, coverage, sampling error, and nonsampling error, see Appendix G.
For location of definitions, see "How to Use This Census Report"]

State County County Subdivision Place	Population for whom poverty status is determined									Families with income in 1999 below poverty level			
		Income in 1999 below poverty level								All families		Families with female householder, no husband present, with related children under 18 years	
		All ages		Related children				Population 65 years and over					
				Under 18 years		5 to 17 years							
	Total	Number	Percent	Number	Percent	Number	Percent	Number	Percent	Number	Percent	Number	Percent
Saluda County	18 922	2 951	15.6	1 007	21.4	692	19.9	427	16.3	637	12.0	289	39.6
Batesburg-Leesville CCD	4 690	354	7.5	81	7.9	51	6.7	85	11.8	81	5.7	27	31.8
Batesburg-Leesville town (part)	683	101	14.8	39	14.9	31	16.5	-	-	27	15.5	15	33.3
Ridge Spring CCD	3 271	697	21.3	276	31.2	178	27.5	61	14.0	140	16.4	51	44.7
Monetta town (part)	68	1	1.5	-	-	-	-	1	10.0	-	-	-	(X)
Ridge Spring town	830	221	26.6	87	39.2	62	40.5	28	16.0	47	23.4	26	59.1
Ward town	124	19	15.3	3	15.8	3	30.0	4	21.1	6	23.1	3	100.0
Saluda CCD	8 181	1 461	17.9	508	24.1	376	24.2	208	18.9	315	13.9	157	35.3
Saluda town	3 107	886	28.5	329	37.4	245	38.6	74	18.5	188	22.9	113	43.0
Saluda River CCD	2 780	439	15.8	142	20.8	87	17.1	73	20.1	101	12.7	54	63.5
Spartanburg County	247 472	30 394	12.3	9 282	15.0	6 725	14.9	4 111	13.3	6 401	9.2	3 102	35.6
Boiling Springs CCD	16 726	1 229	7.3	440	9.6	347	10.5	107	7.6	265	5.3	133	27.9
Boiling Springs CDP	4 405	284	6.4	89	7.7	74	8.0	15	3.3	61	4.7	35	28.7
Valley Falls CDP (part)	803	28	3.5	8	6.4	8	8.2	20	14.8	14	5.3	14	51.9
Chesnee CCD	6 030	750	12.4	223	15.2	180	16.5	66	8.7	158	9.2	65	30.5
Chesnee city (part)	1 025	249	24.3	99	37.6	77	40.5	10	6.6	39	16.5	12	26.1
Cowpens CCD	4 525	685	15.1	174	14.8	113	13.3	90	14.8	155	12.1	65	34.0
Cowpens town	2 257	402	17.8	121	19.4	74	16.1	61	16.4	99	15.6	53	43.4
Enoree CCD	4 210	362	8.6	83	7.9	47	6.1	74	15.5	55	4.6	12	16.7
Fairmont Mills CCD	7 960	368	4.6	92	4.4	62	4.1	83	12.9	75	3.2	20	11.9
Reidville town (part)	37	17	45.9	-	(X)	-	(X)	-	(X)	7	50.0	-	(X)
Fingerville CCD	5 391	587	10.9	145	10.9	123	13.2	87	16.6	154	9.7	28	33.7
Gramling CCD	5 773	604	10.5	140	10.5	117	12.4	65	10.6	98	5.7	21	17.1
Campobello town (part)	-	-	(X)	-	(X)	-	(X)	-	(X)	-	(X)	-	(X)
Greer CCD	13 373	1 967	14.7	580	17.4	489	20.8	213	14.0	453	12.1	206	39.7
Duncan town (part)	27	-	-	-	(X)	-	(X)	-	-	-	(X)	-	(X)
Greer city (part)	5 107	1 119	21.9	334	25.3	273	30.9	103	17.5	255	18.1	131	46.3
Inman CCD	14 734	1 417	9.6	363	10.4	266	10.5	415	20.0	212	5.0	50	13.6
Inman city	1 943	243	12.5	54	10.7	33	9.8	67	19.4	41	8.0	15	13.9
Inman Mills CDP	1 080	303	28.1	4	7.0	4	8.9	268	54.3	11	4.2	3	23.1
Landrum CCD	7 135	835	11.7	241	14.8	170	13.8	150	13.5	183	8.7	85	45.9
Campobello town (part)	443	23	5.2	10	8.5	-	-	6	8.1	4	3.1	2	22.2
Landrum city	2 444	367	15.0	102	17.7	81	18.5	85	18.9	72	10.4	55	50.9
Mayo CCD	5 587	728	13.0	228	15.8	135	12.3	148	24.4	171	10.5	38	29.9
Mayo CDP	1 840	235	12.8	79	15.5	45	11.3	16	11.0	54	9.7	7	17.1
Pacolet CCD	5 550	676	12.2	166	13.2	145	14.9	187	20.7	136	8.5	40	21.4
Central Pacolet town	268	48	17.9	5	7.7	3	6.7	6	13.6	10	14.5	-	(X)
Pacolet town	2 758	422	15.3	119	18.9	103	21.6	107	22.6	81	10.4	33	23.4
Pauline CCD	8 068	566	7.0	118	5.7	91	5.8	104	12.0	131	5.4	21	17.9
Roebuck CDP (part)	150	19	12.7	-	-	-	-	-	-	-	-	-	-
Reidville CCD	6 820	687	10.1	188	10.7	144	11.6	82	12.2	153	7.5	23	25.3
Greer city (part)	470	5	1.1	-	-	-	-	-	-	-	-	-	(X)
Reidville town (part)	417	7	1.7	-	-	-	-	7	8.6	-	-	-	(X)
Spartanburg CCD	107 098	15 541	14.5	5 052	19.1	3 481	18.0	1 729	11.8	3 264	11.3	1 950	41.6
Roebuck CDP (part)	1 457	159	10.9	31	10.7	25	11.9	37	21.3	29	6.5	5	13.5
Saxon CDP	3 407	790	23.2	187	24.3	118	20.9	108	25.8	155	18.3	41	31.5
Southern Shops CDP	3 347	745	22.3	274	30.1	166	30.1	35	11.1	176	20.6	52	48.1
Spartanburg city	37 443	8 733	23.3	3 290	34.6	2 292	32.9	909	15.4	1 896	19.4	1 400	53.9
Valley Falls CDP (part)	2 587	220	8.5	-	-	-	-	14	5.5	15	2.2	-	-
Wellford CCD	17 967	2 039	11.3	695	14.9	544	16.2	281	13.3	475	9.2	262	31.0
Duncan town (part)	2 901	594	20.5	287	29.4	207	31.1	34	13.3	156	19.1	122	39.5
Greer city (part)	-	-	(X)	-	(X)	-	(X)	-	(X)	-	(X)	-	(X)
Lyman town	2 737	196	7.2	63	10.9	41	9.8	62	11.8	37	4.7	26	35.1
Startex CDP	968	134	13.8	34	10.8	24	10.6	24	20.9	19	7.5	3	9.7
Wellford city	1 960	242	12.3	44	10.6	30	9.9	32	10.2	50	8.6	14	10.6
Woodruff CCD	10 525	1 353	12.9	354	13.2	271	13.8	230	17.9	263	8.8	83	31.7
Woodruff city	3 973	732	18.4	178	19.3	118	18.1	128	19.3	176	15.5	58	33.0
Sumter County	101 267	16 451	16.2	6 227	21.6	4 425	20.9	1 988	17.4	3 630	13.1	1 953	40.9
Privateer CCD	10 613	1 367	12.9	444	15.0	376	17.1	172	18.2	325	10.8	131	32.8
Lakewood CDP	2 612	313	12.0	105	14.2	72	13.2	40	14.9	84	11.5	26	19.8
Pinewood town (part)	389	55	14.1	10	7.0	6	5.7	23	31.9	10	11.4	3	18.8
Privateer CDP	2 071	224	10.8	66	13.0	60	15.5	20	12.1	53	9.1	27	100.0
Sumter city (part)	-	-	(X)	-	(X)	-	(X)	-	(X)	-	(X)	-	(X)
Rembert CCD	2 957	691	23.4	261	28.4	207	28.1	128	40.1	176	22.6	85	50.3
Rembert CDP	331	102	30.8	42	44.2	29	43.9	20	51.3	22	26.5	12	46.2
Shaw-Horatio CCD	20 645	3 239	15.7	1 344	20.9	948	21.4	308	19.7	668	12.0	349	40.1
Cherryvale CDP	2 470	606	24.5	336	41.2	250	48.2	-	-	122	20.3	62	42.2
Dalzell CDP (part)	1 045	190	18.2	85	27.0	67	29.5	5	7.0	40	14.1	23	40.4
Oakland CDP	1 301	86	6.6	38	10.8	16	6.0	11	7.6	11	2.8	11	12.8
Stateburg CDP	1 269	15	1.2	-	-	-	-	7	7.9	-	-	-	-
Sumter city (part)	5 912	485	8.2	211	9.6	118	8.9	78	23.2	92	5.6	44	66.7
Wedgewood CDP (part)	8	8	100.0	-	(X)	-	(X)	8	100.0	-	(X)	-	(X)
Shiloh CCD	2 702	702	26.0	252	33.8	209	37.3	143	31.6	183	24.7	71	62.3
Shiloh CDP	267	38	14.2	22	44.0	15	42.9	-	-	9	9.7	9	64.3
Sumter CCD	48 951	7 790	15.9	2 941	22.1	1 960	19.7	1 005	15.0	1 680	12.5	1 012	40.8
Cane Savannah CDP (part)	1 261	159	12.6	100	27.5	56	25.1	-	-	36	10.5	31	81.6
East Sumter CDP	1 212	187	15.4	53	21.4	43	20.3	26	18.6	62	16.1	14	33.3
Millwood CDP	893	9	1.0	-	-	-	-	-	-	-	-	-	-
Mulberry CDP	599	150	25.0	47	36.2	11	16.9	27	26.2	17	10.4	-	(X)
South Sumter CDP	3 350	835	24.9	319	30.9	246	32.4	127	31.4	190	21.8	108	40.0
Sumter city (part)	32 358	5 884	18.2	2 204	24.9	1 405	21.7	727	14.8	1 238	14.4	785	41.1
Sumter North CCD	4 542	803	17.7	335	23.4	206	19.5	71	21.9	179	14.5	97	42.5
Dalzell CDP (part)	1 166	140	12.0	79	21.9	48	18.5	-	-	33	10.2	12	37.5
Sumter city (part)	6	-	-	-	(X)	-	(X)	-	-	-	(X)	-	(X)
Sumter Northeast CCD	2 906	559	19.2	189	25.8	177	31.8	63	14.6	131	15.5	77	54.2
Mayesville town	990	361	36.5	145	49.5	134	52.8	22	16.2	74	29.6	46	52.3
Oswego CDP	85	-	-	-	-	-	-	-	-	-	-	-	(X)

Table 15. **Poverty Status in 1999: 2000**—Con.

[Data based on a sample (except Tables 65-68). For information on confidentiality protection, coverage, sampling error, and nonsampling error, see Appendix G.
For location of definitions, see "How to Use This Census Report"]

State County County Subdivision Place	Population for whom poverty status is determined									Families with income in 1999 below poverty level			
		Income in 1999 below poverty level								All families		Families with female householder, no husband present, with related children under 18 years	
		All ages		Related children				Population 65 years and over					
				Under 18 years		5 to 17 years							
	Total	Number	Percent	Number	Percent	Number	Percent	Number	Percent	Number	Percent	Number	Percent
Sumter County—Con.													
Sumter Southeast CCD	4 034	698	17.3	252	22.9	175	21.1	65	14.3	154	13.6	62	36.9
Sumter city (part)	12	-	-	-	(X)	-	(X)	-	-	-	-	-	(X)
Sumter Southwest CCD	3 917	602	15.4	209	17.1	167	18.9	33	11.9	134	12.7	69	34.8
Cane Savannah CDP (part)	282	38	13.5	15	16.5	15	20.0	4	13.8	7	9.2	-	-
Pinewood town (part)	33	28	84.8	19	100.0	13	100.0	-	-	5	71.4	5	100.0
Wedgewood CDP (part)	1 499	203	13.5	66	15.8	55	19.9	12	8.8	37	9.4	12	29.3
Union County	29 557	4 230	14.3	1 293	18.7	917	17.9	724	15.9	947	11.1	545	41.1
Carlisle CCD	2 072	298	14.4	84	16.3	54	14.0	68	25.9	58	9.9	17	21.0
Carlisle town	471	126	26.8	41	36.0	25	30.5	16	39.0	25	23.6	12	50.0
Cross Keys CCD	1 239	192	15.5	51	22.8	26	15.7	15	9.7	47	12.5	18	40.0
Jonesville CCD	3 636	415	11.4	111	12.9	63	9.7	83	16.8	99	9.4	45	33.6
Jonesville town	954	119	12.5	33	15.9	21	15.3	33	14.9	25	9.5	16	29.1
Lockhart CCD	2 549	142	5.6	24	4.3	18	4.3	39	9.7	21	2.7	10	13.0
Lockhart town	41	4	9.8	-	-	-	-	-	-	-	-	-	-
Union CCD	18 038	3 074	17.0	996	23.4	729	23.1	487	15.9	702	13.7	449	46.8
Buffalo CDP	1 465	153	10.4	53	13.9	19	6.6	-	-	31	7.4	9	16.4
Monarch Mill CDP	1 949	186	9.5	54	12.7	34	10.5	28	9.3	47	7.6	30	33.0
Union city	8 615	1 789	20.8	596	29.1	455	29.6	254	15.3	420	17.6	294	54.0
West Springs CCD	2 023	109	5.4	27	5.5	27	7.8	32	18.8	20	3.4	6	20.0
Williamsburg County	36 889	10 294	27.9	3 823	36.1	2 897	35.9	1 230	25.9	2 388	23.7	1 134	54.1
Cades CCD	2 654	773	29.1	299	41.3	243	42.9	65	20.3	169	23.1	54	60.0
Greeleyville CCD	2 632	646	24.5	202	27.2	156	28.5	114	31.1	149	21.3	62	34.6
Greeleyville town	443	87	19.6	27	20.8	26	26.5	13	25.5	29	23.2	12	37.5
Hemingway CCD	5 345	1 219	22.8	417	29.8	299	28.7	184	23.6	291	19.4	97	41.8
Hemingway town	520	68	13.1	20	18.2	13	16.3	15	15.6	13	9.9	6	50.0
Stuckey town	257	43	16.7	21	22.3	20	28.2	6	20.0	8	13.1	4	26.7
Indian CCD	1 869	247	13.2	107	21.3	100	23.8	42	21.9	51	9.8	41	31.3
Kingstree CCD	14 491	4 704	32.5	1 806	41.8	1 387	42.7	463	25.6	1 077	27.4	590	61.3
Kingstree town	3 116	1 184	38.0	464	54.3	334	55.9	128	22.8	222	27.9	169	66.3
Lane CCD	3 742	1 237	33.1	450	40.7	351	40.0	164	37.0	333	32.6	169	58.9
Lane town	600	199	33.2	77	42.8	67	50.0	23	26.4	46	30.9	27	49.1
Nesmith CCD	3 611	834	23.1	275	25.9	152	18.6	131	29.7	184	19.3	70	59.3
Trio CCD	2 545	634	24.9	267	36.3	209	38.0	67	17.3	134	18.8	51	52.6
Andrews town (part)	28	-	-	-	-	-	-	-	(X)	-	-	-	-
York County	160 201	16 082	10.0	5 121	12.1	3 740	11.9	1 540	9.6	3 299	7.3	1 601	30.9
Clover CCD	22 968	1 877	8.2	535	9.3	418	9.6	215	8.4	434	6.4	173	33.6
Clover town	4 063	643	15.8	224	19.5	171	20.2	70	13.4	152	13.4	94	52.8
Lake Wylie CDP	3 148	26	0.8	-	-	-	-	-	-	-	-	-	-
Fort Mill CCD	25 275	1 647	6.5	631	8.8	511	9.2	169	7.2	357	4.9	184	30.7
Fort Mill town	7 688	773	10.1	311	12.7	272	14.8	91	11.7	176	8.1	129	36.1
Riverview CDP	940	5	0.5	-	-	-	-	-	-	-	-	-	-
Tega Cay city	3 910	45	1.2	22	2.1	22	2.9	-	-	16	1.3	8	32.0
Hickory Grove CCD	4 148	470	11.3	147	14.0	111	14.6	48	10.7	120	10.1	21	31.8
Hickory Grove town	370	43	11.6	18	16.7	9	13.8	4	12.5	7	7.2	2	50.0
Sharon town	422	37	8.8	14	10.4	12	11.3	4	7.4	8	7.3	2	14.3
Smyrna town (part)	77	-	-	-	-	-	-	-	-	-	-	-	(X)
McConnells CCD	3 498	429	12.3	129	13.0	86	11.5	42	16.2	95	9.9	46	30.7
McConnells town	314	18	5.7	10	14.1	8	15.7	3	8.1	4	5.3	2	16.7
Rock Hill CCD	84 566	9 178	10.9	2 801	12.8	1 925	12.0	767	9.1	1 724	7.4	903	29.4
India Hook CDP	1 514	118	7.8	38	10.6	28	10.2	7	3.7	29	6.2	9	60.0
Lesslie CDP	2 388	157	6.6	33	5.8	33	7.6	15	7.0	35	4.9	7	17.9
Newport CDP	4 157	72	1.7	-	-	-	-	-	-	8	0.7	-	-
Rock Hill city	47 236	6 631	14.0	2 004	16.2	1 392	15.5	595	12.0	1 190	9.7	702	30.1
York CCD	19 746	2 481	12.6	878	15.9	689	16.7	299	15.5	569	10.3	274	34.9
York city	6 840	1 161	17.0	464	23.6	343	23.1	126	13.5	310	17.2	177	39.4

Table 16. **Poverty Status in 1999: 2000**

[Data based on a sample (except Tables 65-68). For information on confidentiality protection, coverage, sampling error, and nonsampling error, see Appendix G.
For location of definitions, see "How to Use This Census Report"]

State County Place	Population for whom poverty status is determined									Families with income in 1999 below poverty level			
		Income in 1999 below poverty level								All families		Families with female householder, no husband present, with related children under 18 years	
		All ages		Related children				Population 65 years and over					
				Under 18 years		5 to 17 years							
	Total	Number	Percent	Number	Percent	Number	Percent	Number	Percent	Number	Percent	Number	Percent
The State	**3 883 329**	**547 869**	**14.1**	**182 757**	**18.5**	**130 304**	**17.9**	**64 688**	**13.9**	**115 899**	**10.7**	**58 503**	**37.7**
COUNTY													
Abbeville County	25 425	3 485	13.7	1 117	17.2	809	17.0	629	16.9	738	10.1	346	35.3
Aiken County	140 650	19 455	13.8	6 908	18.9	4 876	17.9	2 237	12.5	4 175	10.6	2 225	39.8
Allendale County	10 054	3 466	34.5	1 417	48.1	1 063	48.5	355	26.0	747	28.4	397	57.5
Anderson County	163 220	19 639	12.0	6 132	15.3	4 112	14.1	2 995	13.8	4 328	9.1	1 967	34.9
Bamberg County	15 848	4 403	27.8	1 454	35.0	1 055	33.9	591	25.8	1 021	23.9	488	53.3
Barnwell County	23 168	4 834	20.9	1 782	27.3	1 303	26.5	684	24.4	1 169	17.9	595	46.4
Beaufort County	114 377	12 194	10.7	4 249	15.4	3 097	15.9	1 240	6.7	2 681	8.0	1 254	35.0
Berkeley County	136 671	16 066	11.8	6 082	15.6	4 477	15.3	1 415	12.9	3 664	9.7	1 775	34.7
Calhoun County	15 036	2 439	16.2	763	20.4	577	20.6	364	18.3	568	13.2	229	37.8
Charleston County	300 183	49 330	16.4	16 614	22.9	11 726	22.3	4 461	12.7	9 643	12.4	5 700	43.1
Cherokee County	51 779	7 176	13.9	2 254	16.9	1 651	17.2	952	15.2	1 616	11.0	686	31.8
Chester County	33 620	5 157	15.3	1 895	21.2	1 352	20.1	614	14.9	1 118	11.9	581	35.3
Chesterfield County	42 092	8 561	20.3	2 747	24.7	1 910	23.1	1 208	24.2	1 973	16.7	808	46.3
Clarendon County	31 060	7 164	23.1	2 318	28.1	1 716	27.2	1 099	24.6	1 601	18.7	748	44.9
Colleton County	37 939	8 014	21.1	2 955	28.7	2 180	28.4	924	19.1	1 829	17.3	916	48.8
Darlington County	66 212	13 426	20.3	4 651	26.7	3 558	27.5	1 683	22.1	3 042	16.4	1 513	45.0
Dillon County	30 272	7 311	24.2	2 930	33.3	2 046	30.9	893	26.6	1 572	19.4	863	49.1
Dorchester County	94 316	9 108	9.7	3 096	11.4	2 319	11.2	1 101	13.3	1 883	7.1	1 033	29.1
Edgefield County	22 014	3 407	15.5	1 146	19.6	838	19.0	489	18.4	807	13.0	330	40.4
Fairfield County	23 034	4 518	19.6	1 493	24.7	1 057	23.2	682	24.1	1 096	17.2	553	44.6
Florence County	122 356	20 063	16.4	7 148	22.3	5 187	21.6	2 262	16.5	4 609	13.5	2 426	41.6
Georgetown County	55 263	9 439	17.1	3 568	25.8	2 738	26.3	1 159	14.0	2 126	13.4	1 064	46.7
Greenville County	369 094	38 825	10.5	12 070	13.2	8 326	12.5	4 524	10.6	8 158	7.9	4 036	32.9
Greenwood County	64 110	9 080	14.2	2 907	17.7	1 857	15.6	1 243	14.1	1 759	9.9	949	33.2
Hampton County	19 629	4 277	21.8	1 604	27.6	1 179	26.8	537	21.7	954	17.8	487	50.5
Horry County	193 974	23 356	12.0	7 323	17.9	5 281	17.5	2 497	8.7	4 575	8.4	2 007	32.3
Jasper County	19 346	3 996	20.7	1 437	26.3	1 030	26.0	465	21.4	788	15.4	397	44.6
Kershaw County	52 088	6 668	12.8	2 291	16.9	1 653	16.2	914	14.1	1 463	9.7	693	36.3
Lancaster County	59 265	7 599	12.8	2 503	16.5	1 845	16.3	1 155	15.8	1 638	9.7	852	33.3
Laurens County	67 238	9 648	14.3	3 360	19.6	2 250	17.8	1 147	13.5	2 194	11.6	990	35.0
Lee County	18 427	4 009	21.8	1 307	25.6	985	25.7	653	27.9	875	17.7	469	42.9
Lexington County	213 663	19 331	9.0	6 155	11.1	4 239	10.3	1 912	9.3	3 842	6.4	1 842	27.9
McCormick County	8 542	1 526	17.9	503	26.5	389	25.6	169	11.9	391	15.1	169	39.8
Marion County	34 939	8 117	23.2	3 175	33.3	2 301	32.0	987	23.5	1 808	18.9	1 054	48.4
Marlboro County	27 125	5 882	21.7	2 159	29.2	1 536	28.1	766	22.7	1 301	17.7	655	45.1
Newberry County	35 110	5 984	17.0	2 034	23.8	1 434	22.5	821	16.0	1 341	13.6	634	40.7
Oconee County	65 673	7 075	10.8	2 061	14.0	1 422	13.2	1 307	12.9	1 489	7.6	670	38.5
Orangeburg County	87 973	18 848	21.4	6 372	27.2	4 377	25.1	2 558	22.3	4 076	17.0	2 097	42.9
Pickens County	103 542	14 205	13.7	2 960	12.2	2 009	11.5	1 422	11.7	2 222	7.8	824	32.6
Richland County	294 694	40 386	13.7	13 064	17.5	9 148	16.6	3 554	12.0	7 717	10.1	4 557	33.4
Saluda County	18 922	2 951	15.6	1 007	21.4	692	19.9	427	16.3	637	12.0	289	39.6
Spartanburg County	247 472	30 394	12.3	9 282	15.0	6 725	14.9	4 111	13.3	6 401	9.2	3 102	35.6
Sumter County	101 267	16 451	16.2	6 227	21.6	4 425	20.9	1 988	17.4	3 630	13.1	1 953	40.9
Union County	29 557	4 230	14.3	1 293	18.7	917	17.9	724	15.9	947	11.1	545	41.1
Williamsburg County	36 889	10 294	27.9	3 823	36.1	2 897	35.9	1 230	25.9	2 388	23.7	1 134	54.1
York County	160 201	16 082	10.0	5 121	12.1	3 740	11.9	1 540	9.6	3 299	7.3	1 601	30.9
PLACE													
Abbeville city, Abbeville County	5 623	1 116	19.8	446	29.2	306	27.5	207	20.9	253	16.3	160	38.3
Aiken city, Aiken County	24 243	3 487	14.4	1 194	21.0	830	20.4	429	10.5	683	10.1	466	47.1
Allendale town, Allendale County	3 996	1 648	41.2	736	59.5	575	61.3	116	21.1	380	36.7	205	61.2
Anderson city, Anderson County	23 631	4 921	20.8	1 632	30.4	1 116	29.6	886	18.2	962	15.4	590	47.0
Andrews town	3 120	1 068	34.2	441	45.8	339	44.1	99	21.4	263	30.8	157	60.4
Georgetown County (part)	3 092	1 068	34.5	441	46.4	339	44.5	99	21.4	263	31.2	157	61.3
Williamsburg County (part)	28	-	-	-	-	-	-	-	(X)	-	-	-	-
Antreville CDP, Abbeville County	108	19	17.6	12	52.2	12	100.0	-	-	7	15.2	7	100.0
Arcadia Lakes town, Richland County	897	26	2.9	4	2.1	4	2.4	-	-	2	0.7	2	22.2
Arial CDP, Pickens County	2 499	271	10.8	34	7.1	16	4.5	48	11.3	45	6.0	10	13.9
Atlantic Beach town, Horry County	369	102	27.6	37	37.0	26	35.1	8	27.6	26	31.3	20	44.4
Awendaw town, Charleston County	1 234	153	12.4	49	12.6	34	11.7	25	18.1	46	13.5	6	17.6
Aynor town, Horry County	593	116	19.6	44	25.3	34	29.6	16	15.4	20	13.1	3	16.7
Bamberg town, Bamberg County	3 663	1 036	28.3	337	37.2	199	30.6	132	18.9	201	21.4	113	50.4
Barnwell city, Barnwell County	5 146	1 130	22.0	461	30.5	297	26.3	120	16.7	305	20.4	196	50.5
Batesburg-Leesville town	5 743	1 036	18.0	399	25.9	266	23.0	121	12.5	250	16.1	127	42.6
Lexington County (part)	5 060	935	18.5	360	28.2	235	24.3	121	13.2	223	16.2	112	44.3
Saluda County (part)	683	101	14.8	39	14.9	31	16.5	-	-	27	15.5	15	33.3
Beaufort city, Beaufort County	10 805	1 400	13.0	531	20.3	388	20.3	171	11.1	348	11.5	205	41.5
Belton city, Anderson County	4 338	708	16.3	227	23.2	189	28.0	111	12.0	190	15.2	121	53.3
Belvedere CDP, Aiken County	5 577	667	12.0	214	15.3	143	15.3	40	5.4	173	11.0	93	48.7
Bennettsville city, Marlboro County	7 988	2 175	27.2	896	39.2	590	34.7	260	22.1	467	22.0	316	55.2
Berea CDP, Greenville County	13 859	2 303	16.6	729	22.8	481	20.8	122	6.6	490	12.8	256	36.9
Bethune town, Kershaw County	332	24	7.2	9	15.5	7	17.1	9	10.7	5	5.3	4	40.0
Bishopville city, Lee County	3 567	1 028	28.8	419	42.7	272	38.8	161	27.3	214	23.7	169	58.7
Blacksburg town, Cherokee County	1 920	334	17.4	110	20.3	82	22.7	83	29.4	71	13.7	37	38.9
Blackville town, Barnwell County	2 963	886	29.9	363	40.6	283	41.8	93	28.5	218	27.0	119	47.6
Blenheim town, Marlboro County	116	18	15.5	-	-	-	-	11	44.0	7	22.6	-	-
Bluffton town, Beaufort County	1 395	176	12.6	31	8.9	27	11.7	33	26.2	34	8.6	10	15.9

Table 16. **Poverty Status in 1999: 2000**—Con.

[Data based on a sample (except Tables 65-68). For information on confidentiality protection, coverage, sampling error, and nonsampling error, see Appendix G.
For location of definitions, see "How to Use This Census Report"]

State County Place	Population for whom poverty status is determined									Families with income in 1999 below poverty level			
		Income in 1999 below poverty level								All families		Families with female householder, no husband present, with related children under 18 years	
		All ages		Related children				Population 65 years and over					
				Under 18 years		5 to 17 years							
	Total	Number	Percent	Number	Percent	Number	Percent	Number	Percent	Number	Percent	Number	Percent
PLACE—Con.													
Blythewood town	149	22	14.8	9	30.0	9	40.9	3	14.3	4	11.4	-	-
Fairfield County (part)	-	-	(X)	-	(X)	-	(X)	-	(X)	-	(X)	-	(X)
Richland County (part)	149	22	14.8	9	30.0	9	40.9	3	14.3	4	11.4	-	-
Boiling Springs CDP, Spartanburg County	4 405	284	6.4	89	7.7	74	8.0	15	3.3	61	4.7	35	28.7
Bonneau town, Berkeley County	355	69	19.4	15	20.0	15	21.7	18	32.7	21	21.4	7	77.8
Bowman town, Orangeburg County	1 174	356	30.3	132	39.4	108	41.5	35	25.0	70	23.0	36	43.4
Bradley CDP, Greenwood County	103	10	9.7	-	-	-	-	10	100.0	-	-	-	(X)
Branchville town, Orangeburg County	1 046	217	20.7	80	27.8	62	25.9	31	18.6	47	17.5	39	67.2
Briarcliffe Acres town, Horry County	470	9	1.9	-	-	-	-	2	1.5	-	-	-	-
Brookdale CDP, Orangeburg County	4 705	1 523	32.4	580	44.7	349	38.4	205	29.1	343	28.9	216	51.4
Brunson town, Hampton County	586	94	16.0	33	21.7	20	16.1	10	10.1	23	13.7	13	65.0
Bucksport CDP, Horry County	988	206	20.9	105	28.6	93	32.6	31	35.6	44	14.9	27	24.3
Buffalo CDP, Union County	1 465	153	10.4	53	13.9	19	6.6	-	-	31	7.4	9	16.4
Burnettown town, Aiken County	2 563	215	8.4	47	8.2	29	7.0	47	13.7	37	5.0	15	19.5
Burton CDP, Beaufort County	7 066	996	14.1	373	18.2	308	21.2	136	27.9	240	12.3	145	32.8
Calhoun Falls town, Abbeville County	2 285	537	23.5	134	21.5	104	22.7	109	34.5	113	18.4	60	42.6
Camden city, Kershaw County	6 504	1 096	16.9	367	25.3	255	25.3	207	13.7	242	13.1	138	41.1
Cameron town, Calhoun County	465	58	12.5	22	19.3	19	19.2	8	9.6	13	10.2	4	30.8
Campobello town, Spartanburg County	443	23	5.2	10	8.5	-	-	6	8.1	4	3.1	2	22.2
Cane Savannah CDP, Sumter County	1 543	197	12.8	115	25.3	71	23.8	4	4.7	43	10.2	31	60.8
Carlisle town, Union County	471	126	26.8	41	36.0	25	30.5	16	39.0	25	23.6	12	50.0
Cayce city, Lexington County	11 922	2 032	17.0	484	20.0	307	17.6	143	8.2	308	9.9	159	34.0
Centerville CDP, Anderson County	5 426	456	8.4	183	12.6	104	10.0	21	3.7	99	6.1	38	25.2
Central town, Pickens County	3 357	981	29.2	92	19.0	69	20.3	29	8.2	66	11.3	19	22.1
Central Pacolet town, Spartanburg County	268	48	17.9	5	7.7	3	6.7	6	13.6	10	14.5	-	(X)
Chapin town, Lexington County	625	26	4.2	8	4.9	4	3.3	-	-	5	2.6	-	-
Charleston city	91 513	17 518	19.1	4 585	24.3	3 092	22.8	1 757	13.9	2 941	13.3	1 923	45.8
Berkeley County (part)	1 215	25	2.1	-	-	-	-	-	-	-	-	-	-
Charleston County (part)	90 298	17 493	19.4	4 585	24.8	3 092	23.3	1 757	13.9	2 941	13.5	1 923	46.1
Cheraw town, Chesterfield County	5 479	1 757	32.1	663	43.1	435	39.2	192	21.9	424	27.3	239	60.7
Cherryvale CDP, Sumter County	2 470	606	24.5	336	41.2	250	48.2	-	-	122	20.3	62	42.2
Chesnee city	1 025	249	24.3	99	37.6	77	40.5	10	6.6	39	16.5	12	26.1
Cherokee County (part)	-	-	(X)	-	(X)	-	(X)	-	(X)	-	(X)	-	(X)
Spartanburg County (part)	1 025	249	24.3	99	37.6	77	40.5	10	6.6	39	16.5	12	26.1
Chester city, Chester County	6 259	1 214	19.4	503	28.3	348	25.7	108	13.6	279	16.4	174	33.7
Chesterfield town, Chesterfield County	1 298	308	23.7	108	39.0	65	34.9	73	22.2	74	19.7	60	69.0
City View CDP, Greenville County	1 278	371	29.0	157	37.3	114	38.8	11	9.7	76	27.6	33	60.0
Clarks Hill CDP, McCormick County	466	76	16.3	17	12.5	8	8.8	22	50.0	28	21.1	11	44.0
Clearwater CDP, Aiken County	4 220	853	20.2	304	28.4	217	27.7	96	17.7	165	13.8	91	44.2
Clemson city	11 792	3 905	33.1	227	13.1	158	12.0	112	8.4	195	8.8	87	41.2
Anderson County (part)	41	-	-	-	(X)	-	(X)	-	-	-	-	-	(X)
Pickens County (part)	11 751	3 905	33.2	227	13.1	158	12.0	112	8.6	195	8.9	87	41.2
Clinton city, Laurens County	6 545	1 514	23.1	484	29.3	294	23.1	179	17.0	361	21.5	171	37.8
Clio town, Marlboro County	790	228	28.9	84	39.1	60	33.3	23	21.3	48	23.0	41	52.6
Clover town, York County	4 063	643	15.8	224	19.5	171	20.2	70	13.4	152	13.4	94	52.8
Cokesbury CDP, Greenwood County	266	36	13.5	-	-	-	-	15	51.7	5	7.4	-	-
Columbia city	94 166	20 778	22.1	6 430	29.7	4 455	28.8	1 909	16.9	3 759	17.0	2 355	46.1
Lexington County (part)	319	-	-	-	-	-	-	-	-	-	-	-	-
Richland County (part)	93 847	20 778	22.1	6 430	29.8	4 455	28.9	1 909	16.9	3 759	17.0	2 355	46.2
Conway city, Horry County	10 842	2 195	20.2	985	32.9	750	34.2	233	16.0	479	15.9	365	48.0
Cope town, Orangeburg County	123	30	24.4	17	36.2	17	41.5	3	21.4	6	20.0	5	71.4
Cordova town, Orangeburg County	187	34	18.2	16	26.2	14	35.9	-	-	9	15.8	6	100.0
Coronaca CDP, Greenwood County	195	16	8.2	-	-	-	-	7	50.0	-	-	-	(X)
Cottageville town, Colleton County	706	132	18.7	60	33.3	45	32.6	10	10.3	32	14.7	10	55.6
Coward town, Florence County	643	157	24.4	68	37.2	47	33.8	19	43.2	28	16.1	5	33.3
Cowpens town, Spartanburg County	2 257	402	17.8	121	19.4	74	16.1	61	16.4	99	15.6	53	43.4
Cross Hill town, Laurens County	616	122	19.8	43	23.8	34	23.1	10	18.5	23	16.0	11	25.0
Dalzell CDP, Sumter County	2 211	330	14.9	164	24.3	115	23.6	5	4.0	73	12.0	35	39.3
Darlington city, Darlington County	6 755	1 989	29.4	679	38.9	520	39.2	341	29.5	458	24.9	239	49.3
Denmark city, Bamberg County	3 324	1 170	35.2	439	51.9	321	51.9	163	30.8	300	33.4	224	71.1
Dentsville CDP, Richland County	12 140	1 040	8.6	270	9.9	172	8.6	75	5.9	227	7.1	125	20.0
Dillon city, Dillon County	6 142	1 595	26.0	577	36.2	394	32.6	265	26.9	326	20.0	187	59.7
Donalds town, Abbeville County	324	39	12.0	17	18.1	10	14.1	-	-	8	9.0	7	58.3
Due West town, Abbeville County	651	88	13.5	27	20.0	22	21.0	18	14.0	18	9.5	10	35.7
Duncan town, Spartanburg County	2 928	594	20.3	287	29.4	207	31.1	34	13.0	156	19.1	122	39.5
Dunean CDP, Greenville County	4 145	779	18.8	199	21.6	132	19.1	91	14.2	172	16.9	98	37.8
Easley city, Pickens County	17 885	1 952	10.9	514	12.2	385	12.8	314	11.9	432	8.4	214	37.2
East Gaffney CDP, Cherokee County	3 368	762	22.6	234	28.5	159	28.3	60	13.0	151	16.0	51	30.2
Eastover town, Richland County	864	322	37.3	156	53.1	130	54.9	18	30.0	90	36.9	65	59.1
East Sumter CDP, Sumter County	1 212	187	15.4	53	21.4	43	20.3	26	18.6	62	16.1	14	33.3
Edgefield town, Edgefield County	2 580	644	25.0	207	35.1	137	31.7	135	23.2	150	20.7	61	39.1
Edisto CDP, Orangeburg County	2 624	547	20.8	164	22.3	145	24.1	109	34.5	130	18.2	57	32.8
Edisto Beach town, Colleton County	649	23	3.5	-	-	-	-	6	2.8	4	1.8	-	-
Ehrhardt town, Bamberg County	644	146	22.7	43	27.6	35	27.8	26	23.0	28	17.0	14	48.3
Elgin town, Kershaw County	864	100	11.6	32	12.3	25	13.4	9	10.3	23	9.4	5	31.3

Table 16. **Poverty Status in 1999: 2000**—Con.

[Data based on a sample (except Tables 65-68). For information on confidentiality protection, coverage, sampling error, and nonsampling error, see Appendix G.
For location of definitions, see "How to Use This Census Report"]

State County Place	Population for whom poverty status is determined									Families with income in 1999 below poverty level			
		Income in 1999 below poverty level								All families		Families with female householder, no husband present, with related children under 18 years	
		All ages		Related children				Population 65 years and over					
				Under 18 years		5 to 17 years							
	Total	Number	Percent	Number	Percent	Number	Percent	Number	Percent	Number	Percent	Number	Percent
PLACE—Con.													
Elgin CDP, Lancaster County	2 383	232	9.7	98	13.6	86	17.0	36	19.7	45	6.5	12	12.2
Elko town, Barnwell County	188	43	22.9	13	36.1	13	41.9	17	51.5	11	19.0	3	30.0
Elloree town, Orangeburg County	776	164	21.1	57	33.3	45	33.1	30	14.6	26	12.3	21	58.3
Estill town, Hampton County	2 464	925	37.5	397	47.7	302	47.8	95	36.0	215	33.4	133	64.6
Eureka Mill CDP, Chester County	1 840	314	17.1	94	18.4	33	9.5	35	18.9	60	13.0	36	28.8
Eutawville town, Orangeburg County	352	99	28.1	34	34.0	31	36.9	15	30.6	19	21.8	12	60.0
Fairfax town, Allendale County	2 042	772	37.8	304	49.8	204	47.6	79	26.9	143	26.4	97	53.9
Five Forks CDP, Greenville County	8 034	171	2.1	60	2.2	24	1.2	18	7.6	42	1.8	-	-
Florence city, Florence County	29 453	5 699	19.3	2 102	28.2	1 521	27.3	650	15.9	1 227	15.3	743	45.9
Folly Beach city, Charleston County	2 037	254	12.5	19	8.7	16	10.7	6	2.5	22	4.6	7	29.2
Forest Acres city, Richland County	10 545	777	7.4	253	12.0	171	11.3	90	3.9	152	5.2	82	25.6
Forestbrook CDP, Horry County	3 248	161	5.0	66	7.6	37	6.1	19	6.3	39	4.0	31	23.7
Fort Lawn town, Chester County	856	135	15.8	58	22.8	31	20.7	18	25.7	35	15.6	13	29.5
Fort Mill town, York County	7 688	773	10.1	311	12.7	272	14.8	91	11.7	176	8.1	129	36.1
Fountain Inn city	5 964	558	9.4	175	10.7	85	7.7	84	12.2	113	6.8	53	17.5
Greenville County (part)	4 629	388	8.4	115	9.4	51	6.3	79	13.4	82	6.3	46	19.5
Laurens County (part)	1 335	170	12.7	60	14.6	34	11.5	5	5.1	31	9.1	7	10.4
Furman town, Hampton County	274	84	30.7	40	44.4	40	55.6	7	17.5	15	19.0	7	43.8
Gaffney city, Cherokee County	12 308	1 996	16.2	572	19.2	439	20.5	347	18.0	441	13.3	247	33.0
Gantt CDP, Greenville County	13 948	1 942	13.9	727	18.7	505	17.2	194	12.1	462	11.7	290	31.2
Garden City CDP, Horry County	9 080	497	5.5	67	7.4	48	6.7	110	3.5	85	2.9	24	12.4
Gaston town, Lexington County	1 292	235	18.2	92	26.1	61	25.6	12	9.0	65	17.1	24	54.5
Gayle Mill CDP, Chester County	1 148	405	35.3	140	38.3	125	42.4	45	38.5	96	30.8	41	61.2
Georgetown city, Georgetown County	8 661	2 087	24.1	868	34.9	634	33.7	223	16.9	465	19.9	286	52.4
Gifford town, Hampton County	391	148	37.9	64	47.8	39	39.8	15	45.5	24	26.7	13	61.9
Gilbert town, Lexington County	489	42	8.6	19	11.3	15	14.6	5	15.6	13	8.9	2	9.5
Gloverville CDP, Aiken County	2 720	611	22.5	206	29.6	97	23.4	57	19.5	141	18.0	82	55.8
Golden Grove CDP, Greenville County	2 405	192	8.0	48	8.1	48	9.2	42	15.6	43	6.0	18	28.1
Goose Creek city	26 172	1 782	6.8	673	8.0	463	7.9	90	7.3	426	5.8	231	30.6
Berkeley County (part)	26 172	1 782	6.8	673	8.0	463	7.9	90	7.3	426	5.8	231	30.6
Charleston County (part)	-	-	(X)	-	(X)	-	(X)	-	(X)	-	(X)	-	(X)
Govan town, Bamberg County	67	16	23.9	-	-	-	-	7	46.7	6	28.6	-	(X)
Gray Court town, Laurens County	1 059	217	20.5	91	29.8	76	34.1	22	16.3	46	16.4	25	50.0
Great Falls town, Chester County	2 221	402	18.1	145	23.9	79	18.4	81	20.4	99	16.4	52	36.4
Greeleyville town, Williamsburg County	443	87	19.6	27	20.8	26	26.5	13	25.5	29	23.2	12	37.5
Greenville city, Greenville County	52 408	8 439	16.1	2 491	22.7	1 740	22.1	1 362	17.5	1 560	12.2	1 018	39.8
Greenwood city, Greenwood County	20 340	5 089	25.0	1 795	34.4	1 107	30.4	546	18.0	926	18.1	620	44.0
Greer city	16 323	2 584	15.8	795	19.5	632	22.8	331	15.1	556	12.2	316	46.8
Greenville County (part)	10 746	1 460	13.6	461	17.6	359	19.7	228	14.4	301	10.1	185	47.2
Spartanburg County (part)	5 577	1 124	20.2	334	23.1	273	28.8	103	16.7	255	16.1	131	46.3
Hampton town, Hampton County	2 729	517	18.9	185	26.4	136	27.1	77	17.7	117	15.2	71	48.0
Hanahan city, Berkeley County	12 162	900	7.4	291	10.9	190	9.6	94	6.2	201	6.0	102	23.1
Hardeeville city, Jasper County	1 844	587	31.8	226	38.3	138	38.8	21	15.6	111	27.7	70	71.4
Harleyville town, Dorchester County	576	123	21.4	36	25.2	22	22.2	25	22.9	36	23.1	15	60.0
Hartsville city, Darlington County	7 220	1 864	25.8	627	34.5	525	40.4	296	21.7	404	21.6	184	51.0
Heath Springs town, Lancaster County	866	283	32.7	90	37.8	52	32.3	60	42.3	48	24.0	28	58.3
Hemingway town, Williamsburg County	520	68	13.1	20	18.2	13	16.3	15	15.6	13	9.9	6	50.0
Hickory Grove town, York County	370	43	11.6	18	16.7	9	13.8	4	12.5	7	7.2	2	50.0
Hilda town, Barnwell County	475	113	23.8	30	23.1	22	36.1	26	30.6	27	21.1	2	16.7
Hilton Head Island town, Beaufort County	33 265	2 442	7.3	528	9.4	330	8.1	215	2.7	474	4.7	106	18.4
Hodges town, Greenwood County	171	26	15.2	8	14.8	6	12.8	3	15.8	8	18.6	2	66.7
Holly Hill town, Orangeburg County	1 335	209	15.7	67	20.2	38	15.5	32	14.3	39	10.7	25	34.7
Hollywood town, Charleston County	3 791	850	22.4	349	31.3	280	31.4	134	32.0	191	18.7	107	47.6
Homeland Park CDP, Anderson County	6 175	1 052	17.0	283	19.0	150	14.1	159	16.5	233	13.3	124	36.2
Honea Path town	3 521	523	14.9	119	16.5	79	14.0	151	21.4	116	10.9	50	30.5
Abbeville County (part)	92	7	7.6	-	-	-	-	-	-	-	-	-	(X)
Anderson County (part)	3 429	516	15.0	119	16.8	79	14.3	151	22.0	116	11.2	50	30.5
India Hook CDP, York County	1 514	118	7.8	38	10.6	28	10.2	7	3.7	29	6.2	9	60.0
Inman city, Spartanburg County	1 943	243	12.5	54	10.7	33	9.8	67	19.4	41	8.0	15	13.9
Inman Mills CDP, Spartanburg County	1 080	303	28.1	4	7.0	4	8.9	268	54.3	11	4.2	3	23.1
Irmo town	11 037	472	4.3	155	4.4	131	4.9	51	11.6	107	3.3	39	10.7
Lexington County (part)	4 026	164	4.1	77	6.1	69	7.5	6	3.7	33	2.8	22	15.6
Richland County (part)	7 011	308	4.4	78	3.5	62	3.6	45	16.1	74	3.6	17	7.7
Irwin CDP, Lancaster County	1 338	87	6.5	31	11.3	22	11.2	21	9.7	26	6.6	9	14.5
Isle of Palms city, Charleston County	4 581	156	3.4	38	4.3	27	4.1	7	1.0	23	1.7	14	17.9
Iva town, Anderson County	1 142	174	15.2	36	14.2	30	16.2	51	22.6	27	8.5	12	24.5
Jackson town, Aiken County	1 637	181	11.1	83	21.6	57	18.8	6	1.9	43	8.8	22	47.8
Jamestown town, Berkeley County	101	53	52.5	34	91.9	30	90.9	-	-	13	41.9	8	80.0
Jefferson town, Chesterfield County	691	188	27.2	78	47.0	55	44.0	19	19.4	40	19.9	25	78.1
Joanna CDP, Laurens County	1 700	272	16.0	110	26.3	93	30.1	58	15.9	53	10.6	31	44.3
Johnsonville city, Florence County	1 432	237	16.6	85	21.5	64	22.1	27	18.1	57	13.3	38	50.0
Johnston town, Edgefield County	2 293	548	23.9	171	28.9	128	26.7	76	20.8	134	21.2	57	42.9
Jonesville town, Union County	954	119	12.5	33	15.9	21	15.3	33	14.9	25	9.5	16	29.1
Judson CDP, Greenville County	2 416	482	20.0	171	26.2	142	28.9	58	22.0	112	17.7	51	32.5
Kershaw town, Lancaster County	1 673	241	14.4	81	19.6	69	21.6	37	11.4	43	9.5	29	39.7

Table 16. **Poverty Status in 1999: 2000**—Con.

[Data based on a sample (except Tables 65-68). For information on confidentiality protection, coverage, sampling error, and nonsampling error, see Appendix G.
For location of definitions, see "How to Use This Census Report"]

State County Place	Population for whom poverty status is determined									Families with income in 1999 below poverty level			
		Income in 1999 below poverty level								All families		Families with female householder, no husband present, with related children under 18 years	
		All ages		Related children				Population 65 years and over					
				Under 18 years		5 to 17 years							
	Total	Number	Percent	Number	Percent	Number	Percent	Number	Percent	Number	Percent	Number	Percent
PLACE—Con.													
Kiawah Island town, Charleston County	1 163	75	6.4	2	2.9	2	3.4	16	3.7	21	4.4	3	75.0
Kingstree town, Williamsburg County	3 116	1 184	38.0	464	54.3	334	55.9	128	22.8	222	27.9	169	66.3
Kline town, Barnwell County	281	129	45.9	49	72.1	23	54.8	25	37.3	34	36.6	8	72.7
Ladson CDP	13 157	1 293	9.8	529	13.5	419	13.7	57	9.3	258	7.1	116	20.2
Berkeley County (part)	10 229	778	7.6	245	8.3	190	8.3	47	9.9	146	5.1	40	10.6
Charleston County (part)	2 928	515	17.6	284	29.1	229	30.1	10	7.0	112	14.2	76	39.2
Lake City city, Florence County	6 374	2 012	31.6	814	45.0	596	43.3	233	25.3	465	26.9	320	61.1
Lake Murray of Richland CDP, Richland County	3 036	50	1.6	17	2.4	17	3.0	19	4.5	8	0.8	8	28.6
Lake Secession CDP, Abbeville County	756	33	4.4	-	-	-	-	19	17.0	5	2.0	-	(X)
Lake View town, Dillon County	744	150	20.2	50	29.6	44	30.8	39	22.7	33	14.8	23	46.9
Lakewood CDP, Sumter County	2 612	313	12.0	105	14.2	72	13.2	40	14.9	84	11.5	26	19.8
Lake Wylie CDP, York County	3 148	26	0.8	-	-	-	-	-	-	-	-	-	-
Lamar town, Darlington County	976	238	24.4	85	35.7	78	36.1	32	17.7	61	22.4	28	73.7
Lancaster city, Lancaster County	8 345	1 916	23.0	746	33.2	573	32.9	247	17.8	394	18.0	282	48.1
Lancaster Mill CDP, Lancaster County	1 951	627	32.1	235	43.6	114	33.9	69	33.3	156	31.0	98	60.9
Landrum city, Spartanburg County	2 444	367	15.0	102	17.7	81	18.5	85	18.9	72	10.4	55	50.9
Lane town, Williamsburg County	600	199	33.2	77	42.8	67	50.0	23	26.4	46	30.9	27	49.1
Latta town, Dillon County	1 369	290	21.2	79	24.9	63	26.1	82	31.4	63	16.5	28	50.9
Laurel Bay CDP, Beaufort County	6 830	311	4.6	139	4.8	59	3.5	-	-	82	4.6	31	23.1
Laurens city, Laurens County	9 449	1 677	17.7	613	25.8	285	17.6	280	15.5	329	12.9	212	37.7
Lesslie CDP, York County	2 388	157	6.6	33	5.8	33	7.6	15	7.0	35	4.9	7	17.9
Lexington town, Lexington County	8 862	641	7.2	177	7.3	127	7.2	83	14.5	125	5.2	93	30.4
Liberty town, Pickens County	3 041	403	13.3	131	18.0	97	19.8	84	15.4	99	11.1	47	41.2
Lincolnville town, Charleston County	838	197	23.5	76	33.2	55	32.2	25	23.4	46	21.0	20	51.3
Little Mountain town, Newberry County	231	5	2.2	-	-	-	-	2	6.9	-	-	-	-
Little River CDP, Horry County	6 893	517	7.5	169	15.3	145	17.7	32	1.7	105	4.7	31	16.4
Livingston town, Orangeburg County	162	9	5.6	2	3.6	2	4.2	5	22.7	2	4.5	2	33.3
Lockhart town, Union County	41	4	9.8	-	-	-	-	-	-	-	-	-	-
Lodge town, Colleton County	116	20	17.2	7	31.8	7	36.8	-	-	7	18.9	2	50.0
Loris city, Horry County	1 974	569	28.8	198	44.7	123	41.8	73	20.7	116	22.7	60	51.3
Lowndesville town, Abbeville County	164	46	28.0	24	80.0	19	79.2	-	-	11	22.9	6	100.0
Lowrys town, Chester County	210	12	5.7	4	6.2	3	6.8	4	11.8	2	3.8	2	33.3
Lugoff CDP, Kershaw County	6 090	491	8.1	170	10.2	136	11.5	66	12.4	97	5.3	62	31.6
Luray town, Hampton County	98	32	32.7	15	46.9	14	56.0	-	-	8	32.0	4	100.0
Lyman town, Spartanburg County	2 737	196	7.2	63	10.9	41	9.8	62	11.8	37	4.7	26	35.1
Lynchburg town, Lee County	559	174	31.1	38	34.2	25	36.2	34	44.2	37	29.8	13	76.5
McBee town, Chesterfield County	671	177	26.4	61	33.2	55	36.9	27	28.7	36	20.1	13	41.9
McClellanville town, Charleston County	457	54	11.8	19	21.8	15	21.4	6	8.6	12	8.3	5	100.0
McColl town, Marlboro County	2 535	800	31.6	304	37.7	213	38.1	87	31.2	182	28.5	53	45.3
McConnells town, York County	314	18	5.7	10	14.1	8	15.7	3	8.1	4	5.3	2	16.7
McCormick town, McCormick County	1 501	402	26.8	139	38.3	105	36.5	47	18.4	83	20.7	55	56.7
Manning city, Clarendon County	3 923	1 180	30.1	435	38.5	313	35.9	126	20.3	246	23.8	133	45.7
Marion city, Marion County	7 026	1 928	27.4	790	38.8	531	34.5	255	24.0	446	23.1	298	52.5
Mauldin city, Greenville County	14 887	661	4.4	243	6.7	191	7.2	118	9.2	139	3.2	78	18.1
Mayesville town, Sumter County	990	361	36.5	145	49.5	134	52.8	22	16.2	74	29.6	46	52.3
Mayo CDP, Spartanburg County	1 840	235	12.8	79	15.5	45	11.3	16	11.0	54	9.7	7	17.1
Meggett town, Charleston County	1 220	114	9.3	30	10.8	27	11.4	18	10.7	22	6.0	11	57.9
Millwood CDP, Sumter County	893	9	1.0	-	-	-	-	-	-	-	-	-	-
Modoc CDP, McCormick County	235	26	11.1	11	28.2	11	28.2	-	-	9	11.8	-	-
Monarch Mill CDP, Union County	1 949	186	9.5	54	12.7	34	10.5	28	9.3	47	7.6	30	33.0
Moncks Corner town, Berkeley County	5 531	975	17.6	457	26.6	327	26.5	59	11.7	260	16.5	190	45.7
Monetta town	201	13	6.5	-	-	-	-	3	10.3	5	8.1	-	-
Aiken County (part)	133	12	9.0	-	-	-	-	2	10.5	5	11.4	-	-
Saluda County (part)	68	1	1.5	-	-	-	-	1	10.0	-	-	-	(X)
Mount Carmel CDP, McCormick County	252	123	48.8	48	57.1	29	50.9	6	75.0	29	46.8	6	46.2
Mount Croghan town, Chesterfield County	133	5	3.8	-	-	-	-	3	13.0	1	2.6	-	-
Mount Pleasant town, Charleston County	46 781	2 335	5.0	626	5.3	442	5.4	277	6.6	410	3.2	147	14.1
Mountville CDP, Laurens County	89	16	18.0	12	46.2	12	46.2	-	-	4	17.4	4	100.0
Mulberry CDP, Sumter County	599	150	25.0	47	36.2	11	16.9	27	26.2	17	10.4	-	(X)
Mullins city, Marion County	4 780	1 370	28.7	595	44.2	372	39.2	150	20.0	328	25.3	249	59.4
Murphys Estates CDP, Edgefield County	1 404	430	30.6	158	40.7	121	42.2	23	35.9	91	24.7	9	27.3
Murrells Inlet CDP, Georgetown County	5 478	435	7.9	128	15.4	120	18.7	74	6.2	87	5.4	22	27.5
Myrtle Beach city, Horry County	22 531	2 702	12.0	685	17.1	465	16.5	218	6.6	414	7.6	198	27.4
Neeses town, Orangeburg County	453	133	29.4	37	36.3	30	44.1	20	24.4	35	28.5	17	70.8
Newberry town, Newberry County	9 571	2 677	28.0	932	39.9	626	38.0	364	21.0	606	23.8	357	59.7
New Ellenton town, Aiken County	2 205	260	11.8	81	16.3	74	18.4	38	11.0	44	6.9	16	23.5
Newport CDP, York County	4 157	72	1.7	-	-	-	-	-	-	8	0.7	-	-
Nichols town, Marion County	411	47	11.4	7	8.9	7	10.9	2	4.1	8	6.6	4	23.5
Ninety Six town, Greenwood County	1 943	162	8.3	42	8.6	22	6.4	25	8.7	39	7.0	14	13.7
Norris town, Pickens County	861	96	11.1	26	11.2	20	12.7	18	14.0	21	7.8	5	16.1
North town, Orangeburg County	876	267	30.5	88	39.3	69	38.8	40	24.2	66	27.5	38	63.3
North Augusta city	16 994	1 866	11.0	704	16.6	412	13.8	257	10.7	460	9.8	257	38.2
Aiken County (part)	16 919	1 866	11.0	704	16.7	412	13.9	257	10.7	460	9.8	257	38.2
Edgefield County (part)	75	-	-	-	-	-	-	-	(X)	-	-	-	(X)
North Charleston city	75 005	17 376	23.2	7 292	33.8	5 032	33.2	871	13.0	3 809	19.9	2 645	51.6
Charleston County (part)	71 632	17 294	24.1	7 280	35.6	5 025	35.1	864	13.0	3 794	20.8	2 645	52.2
Dorchester County (part)	3 373	82	2.4	12	1.1	7	0.8	7	8.8	15	1.6	-	-

Table 16. **Poverty Status in 1999: 2000**—Con.

[Data based on a sample (except Tables 65-68). For information on confidentiality protection, coverage, sampling error, and nonsampling error, see Appendix G.
For location of definitions, see "How to Use This Census Report"]

State County Place	Population for whom poverty status is determined									Families with income in 1999 below poverty level			
		Income in 1999 below poverty level								All families		Families with female householder, no husband present, with related children under 18 years	
		All ages		Related children				Population 65 years and over					
				Under 18 years		5 to 17 years							
	Total	Number	Percent	Number	Percent	Number	Percent	Number	Percent	Number	Percent	Number	Percent
PLACE—Con.													
North Hartsville CDP, Darlington County	3 234	498	15.4	175	22.2	160	27.9	56	15.2	115	12.3	61	47.3
Northlake CDP, Anderson County	3 794	121	3.2	10	1.5	10	2.0	21	4.7	17	1.4	-	-
North Myrtle Beach city, Horry County	10 972	930	8.5	183	12.8	73	7.3	115	4.8	162	5.1	71	27.8
Norway town, Orangeburg County	421	128	30.4	48	48.0	42	51.2	18	28.6	25	20.8	18	72.0
Oak Grove CDP, Lexington County	8 130	390	4.8	101	5.3	54	3.9	62	7.5	60	2.6	28	9.0
Oakland CDP, Sumter County	1 301	86	6.6	38	10.8	16	6.0	11	7.6	11	2.8	11	12.8
Olanta town, Florence County	621	177	28.5	81	54.0	54	50.5	12	11.7	23	17.8	22	75.9
Olar town, Bamberg County	223	23	10.3	-	-	-	-	6	9.5	5	7.7	-	-
Orangeburg city, Orangeburg County	10 354	2 562	24.7	790	34.7	479	30.9	262	14.8	470	17.9	276	44.0
Oswego CDP, Sumter County	85	-	-	-	-	-	-	-	-	-	-	-	(X)
Pacolet town, Spartanburg County	2 758	422	15.3	119	18.9	103	21.6	107	22.6	81	10.4	33	23.4
Pageland town, Chesterfield County	2 499	603	24.1	228	37.2	142	33.0	84	25.4	140	21.5	80	63.5
Pamplico town, Florence County	1 093	347	31.7	159	50.8	92	42.4	25	15.2	84	26.8	57	67.1
Parker CDP, Greenville County	10 443	2 127	20.4	675	27.4	526	29.4	223	15.2	434	15.6	173	41.4
Parksville town, McCormick County	120	3	2.5	-	-	-	-	-	-	-	-	-	-
Parris Island CDP, Beaufort County	1 015	70	6.9	14	4.1	-	-	-	(X)	22	7.6	7	53.8
Patrick town, Chesterfield County	330	61	18.5	26	44.1	9	36.0	10	19.6	16	15.7	6	75.0
Pawleys Island town, Georgetown County	132	2	1.5	-	-	-	-	-	-	-	-	-	(X)
Paxville town, Clarendon County	226	46	20.4	12	34.3	12	40.0	11	22.4	6	9.4	2	25.0
Peak town, Newberry County	64	10	15.6	5	27.8	5	38.5	3	20.0	2	12.5	2	50.0
Pelion town, Lexington County	611	74	12.1	13	7.9	13	10.9	17	17.5	9	6.1	5	41.7
Pelzer town, Anderson County	74	-	-	-	-	-	-	-	-	-	-	-	(X)
Pendleton town, Anderson County	2 959	616	20.8	195	32.2	104	26.5	81	17.2	125	15.7	87	52.4
Perry town, Aiken County	237	72	30.4	41	51.3	37	50.7	-	-	16	27.1	9	60.0
Pickens town, Pickens County	2 929	587	20.0	173	26.5	115	24.6	141	22.5	101	12.7	64	44.8
Piedmont CDP	4 609	482	10.5	140	11.6	90	9.9	89	15.8	106	7.9	45	34.4
Anderson County (part)	3 080	340	11.0	89	11.2	47	8.0	56	18.1	83	8.8	36	34.6
Greenville County (part)	1 529	142	9.3	51	12.4	43	13.3	33	12.9	23	5.8	9	33.3
Pine Ridge town, Lexington County	1 579	144	9.1	57	12.2	35	9.9	17	17.5	29	6.6	6	18.2
Pinewood town, Sumter County	422	83	19.7	29	17.9	19	16.0	23	31.1	15	15.8	8	38.1
Plum Branch town, McCormick County	105	23	21.9	8	26.7	8	26.7	7	35.0	3	10.3	-	(X)
Pomaria town, Newberry County	175	17	9.7	4	12.9	4	33.3	4	14.3	1	2.1	1	12.5
Port Royal town, Beaufort County	3 879	391	10.1	110	11.0	70	11.4	69	18.6	77	7.9	36	22.6
Powderville CDP, Anderson County	5 310	134	2.5	16	1.1	8	0.7	38	7.3	39	2.4	7	10.8
Princeton CDP, Laurens County	55	-	-	-	-	-	(X)	-	(X)	-	-	-	(X)
Privateer CDP, Sumter County	2 071	224	10.8	66	13.0	60	15.5	20	12.1	53	9.1	27	100.0
Promised Land CDP, Greenwood County	472	87	18.4	6	4.8	6	6.4	21	35.0	19	16.5	8	24.2
Prosperity town, Newberry County	1 082	183	16.9	64	22.5	50	24.4	28	14.9	43	14.6	21	35.0
Quinby town, Florence County	873	68	7.8	28	13.5	25	15.3	2	1.8	21	8.1	11	39.3
Ravenel town, Charleston County	2 229	408	18.3	177	25.8	139	26.5	24	11.9	92	15.9	59	48.4
Red Bank CDP, Lexington County	8 619	681	7.9	284	11.1	197	10.8	30	7.2	140	5.8	42	17.5
Red Hill CDP, Horry County	10 541	1 260	12.0	347	14.5	279	15.6	101	6.9	251	8.2	51	19.6
Reevesville town, Dorchester County	222	31	14.0	10	29.4	3	21.4	9	14.5	6	8.8	2	28.6
Reidville town, Spartanburg County	454	24	5.3	-	-	-	-	7	8.6	7	5.0	-	(X)
Rembert CDP, Sumter County	331	102	30.8	42	44.2	29	43.9	20	51.3	22	26.5	12	46.2
Richburg town, Chester County	339	46	13.6	25	22.5	18	19.6	9	21.4	7	9.7	5	35.7
Ridgeland town, Jasper County	1 348	329	24.4	124	32.7	78	35.8	25	14.5	60	20.0	41	62.1
Ridge Spring town, Saluda County	830	221	26.6	87	39.2	62	40.5	28	16.0	47	23.4	26	59.1
Ridgeville town, Dorchester County	535	101	18.9	27	27.8	17	31.5	24	21.1	19	13.6	9	26.5
Ridgeway town, Fairfield County	293	74	25.3	25	30.1	17	25.4	13	34.2	21	24.1	12	63.2
Riverview CDP, York County	940	5	0.5	-	-	-	-	-	-	-	-	-	-
Rock Hill city, York County	47 236	6 631	14.0	2 004	16.2	1 392	15.5	595	12.0	1 190	9.7	702	30.1
Rockville town, Charleston County	161	5	3.1	-	-	-	-	-	-	2	3.9	-	(X)
Roebuck CDP, Spartanburg County	1 607	178	11.1	31	9.8	25	10.7	37	19.2	29	5.9	5	10.9
Rowesville town, Orangeburg County	287	59	20.6	23	39.7	15	68.2	11	23.4	10	12.5	2	50.0
Ruby town, Chesterfield County	334	29	8.7	6	7.6	6	18.8	7	14.6	3	3.1	2	100.0
St. Andrews CDP, Richland County	21 677	2 838	13.1	938	20.5	534	17.2	113	6.2	533	10.5	332	26.5
St. George town, Dorchester County	1 848	345	18.7	111	22.2	106	27.8	86	25.2	70	14.2	36	41.4
St. Matthews town, Calhoun County	2 161	519	24.0	178	32.8	127	32.4	81	21.4	116	19.5	67	48.9
St. Stephen town, Berkeley County	1 736	675	38.9	354	55.7	244	52.7	25	14.3	157	34.6	124	77.0
Salem town, Oconee County	112	14	12.5	2	11.1	2	15.4	6	18.8	3	9.7	-	-
Salley town, Aiken County	401	114	28.4	47	46.1	29	37.2	26	36.1	28	28.6	16	66.7
Saluda town, Saluda County	3 107	886	28.5	329	37.4	245	38.6	74	18.5	188	22.9	113	43.0
Sans Souci CDP, Greenville County	7 922	1 241	15.7	318	18.1	263	21.1	156	12.8	234	10.7	83	25.2
Santee town, Orangeburg County	660	217	32.9	71	46.1	39	36.1	32	17.8	57	27.5	33	58.9
Saxon CDP, Spartanburg County	3 407	790	23.2	187	24.3	118	20.9	108	25.8	155	18.3	41	31.5
Scotia town, Hampton County	239	60	25.1	20	27.0	11	18.6	5	21.7	15	23.1	7	58.3
Scranton town, Florence County	797	206	25.8	57	31.0	45	29.8	22	19.1	54	23.1	28	60.9
Seabrook Island town, Charleston County	1 203	46	3.8	-	-	-	-	20	4.6	9	2.1	-	-
Sellers town, Marion County	326	163	50.0	62	55.9	56	62.9	24	58.5	37	50.7	26	66.7
Seneca city, Oconee County	7 927	1 239	15.6	438	23.0	268	20.4	218	16.4	286	13.0	229	52.4
Seven Oaks CDP, Lexington County	15 816	1 070	6.8	415	11.3	282	10.2	88	4.8	200	4.6	129	21.9
Sharon town, York County	422	37	8.8	14	10.4	12	11.3	4	7.4	8	7.3	2	14.3
Shell Point CDP, Beaufort County	2 898	281	9.7	136	15.7	78	13.1	-	-	53	6.5	53	56.4
Shiloh CDP, Sumter County	267	38	14.2	22	44.0	15	42.9	-	-	9	9.7	9	64.3
Silverstreet town, Newberry County	211	16	7.6	2	4.9	1	3.3	8	17.8	4	7.7	-	-
Simpsonville city, Greenville County	14 309	877	6.1	281	6.8	199	6.6	52	6.1	209	5.2	110	20.4

Table 16. **Poverty Status in 1999: 2000**—Con.

[Data based on a sample (except Tables 65-68). For information on confidentiality protection, coverage, sampling error, and nonsampling error, see Appendix G.
For location of definitions, see "How to Use This Census Report"]

State County Place	Population for whom poverty status is determined									Families with income in 1999 below poverty level			
		Income in 1999 below poverty level								All families		Families with female householder, no husband present, with related children under 18 years	
		All ages		Related children				Population 65 years and over					
				Under 18 years		5 to 17 years							
	Total	Number	Percent	Number	Percent	Number	Percent	Number	Percent	Number	Percent	Number	Percent
PLACE—Con.													
Six Mile town, Pickens County	536	35	6.5	14	12.3	10	13.3	-	-	9	5.5	5	35.7
Slater-Marietta CDP, Greenville County	2 055	365	17.8	65	14.0	35	10.4	42	16.5	74	12.7	17	25.4
Smoaks town, Colleton County	138	22	15.9	5	18.5	5	20.8	3	9.4	6	13.3	-	(X)
Smyrna town	77	-	-	-	-	-	-	-	-	-	-	-	(X)
Cherokee County (part)	-	-	(X)	-	(X)	-	(X)	-	(X)	-	(X)	-	(X)
York County (part)	77	-	-	-	-	-	-	-	-	-	-	-	(X)
Snelling town, Barnwell County	279	27	9.7	6	7.1	2	3.0	3	14.3	5	6.0	-	-
Socastee CDP, Horry County	14 084	1 308	9.3	472	13.7	340	12.9	91	7.8	214	5.6	96	26.2
Society Hill town, Darlington County	731	106	14.5	42	26.9	21	21.0	8	6.5	28	13.3	18	52.9
South Congaree town, Lexington County	2 291	287	12.5	89	14.7	55	12.4	15	7.1	90	13.7	23	22.5
Southern Shops CDP, Spartanburg County	3 347	745	22.3	274	30.1	166	30.1	35	11.1	176	20.6	52	48.1
South Sumter CDP, Sumter County	3 350	835	24.9	319	30.9	246	32.4	127	31.4	190	21.8	108	40.0
Spartanburg city, Spartanburg County	37 443	8 733	23.3	3 290	34.6	2 292	32.9	909	15.4	1 896	19.4	1 400	53.9
Springdale CDP, Lancaster County	2 863	306	10.7	90	12.1	74	12.5	54	13.6	66	8.9	36	18.8
Springdale town, Lexington County	2 938	178	6.1	39	5.8	35	6.2	28	5.7	27	3.2	6	6.4
Springfield town, Orangeburg County	565	33	5.8	1	0.9	1	1.4	17	12.7	7	4.0	2	9.1
Starr town, Anderson County	199	59	29.6	19	46.3	7	31.8	5	18.5	16	25.0	7	70.0
Startex CDP, Spartanburg County	968	134	13.8	34	10.8	24	10.6	24	20.9	19	7.5	3	9.7
Stateburg CDP, Sumter County	1 269	15	1.2	-	-	-	-	7	7.9	-	-	-	-
Stuckey town, Williamsburg County	257	43	16.7	21	22.3	20	28.2	6	20.0	8	13.1	4	26.7
Sullivan's Island town, Charleston County	1 911	80	4.2	10	2.2	-	-	2	0.9	7	1.4	-	-
Summerton town, Clarendon County	1 109	285	25.7	70	29.0	38	24.2	49	24.4	50	18.4	26	50.0
Summerville town	27 885	2 566	9.2	732	9.3	547	9.3	310	12.2	466	6.1	247	24.0
Berkeley County (part)	903	120	13.3	61	19.4	12	4.9	-	-	31	12.1	9	23.7
Charleston County (part)	32	32	100.0	17	100.0	17	100.0	-	(X)	7	100.0	-	(X)
Dorchester County (part)	26 950	2 414	9.0	654	8.7	518	9.2	310	12.3	428	5.8	238	24.0
Summit town, Lexington County	206	13	6.3	4	5.7	3	5.8	-	-	5	9.6	3	37.5
Sumter city, Sumter County	38 288	6 369	16.6	2 415	21.8	1 523	19.5	805	15.3	1 330	13.0	829	42.0
Surfside Beach town, Horry County	4 495	335	7.5	55	9.2	27	6.4	63	7.6	58	4.7	31	26.3
Swansea town, Lexington County	523	76	14.5	28	21.2	14	16.5	10	11.0	23	14.6	16	51.6
Sycamore town, Allendale County	199	20	10.1	3	7.5	3	11.1	8	16.7	4	6.8	2	20.0
Tatum town, Marlboro County	50	4	8.0	-	-	-	-	4	21.1	2	12.5	-	-
Taylors CDP, Greenville County	19 771	1 572	8.0	562	11.2	318	8.8	136	6.6	390	6.8	220	33.4
Tega Cay city, York County	3 910	45	1.2	22	2.1	22	2.9	-	-	16	1.3	8	32.0
Timmonsville town, Florence County	2 309	615	26.6	208	34.1	177	38.3	69	23.1	154	25.5	108	56.5
Travelers Rest city, Greenville County	4 061	642	15.8	295	23.9	189	21.0	51	11.8	136	12.2	92	46.7
Trenton town, Edgefield County	255	69	27.1	25	41.7	15	31.9	7	20.0	24	30.8	9	56.3
Troy town, Greenwood County	97	8	8.2	-	-	-	-	5	19.2	-	-	-	-
Turbeville town, Clarendon County	576	138	24.0	45	34.6	34	35.4	17	18.9	31	19.9	15	51.7
Ulmer town, Allendale County	96	11	11.5	-	-	-	-	5	41.7	3	11.5	-	(X)
Union city, Union County	8 615	1 789	20.8	596	29.1	455	29.6	254	15.3	420	17.6	294	54.0
Utica CDP, Oconee County	1 325	239	18.0	75	23.1	42	17.0	30	22.4	43	12.2	25	56.8
Valley Falls CDP, Spartanburg County	3 390	248	7.3	8	1.2	8	1.6	34	8.7	29	3.1	14	14.0
Vance town, Orangeburg County	221	85	38.5	49	60.5	37	60.7	7	25.9	14	29.8	8	66.7
Varnville town, Hampton County	2 051	428	20.9	195	30.9	115	24.4	38	16.1	101	17.9	82	55.0
Wade Hampton CDP, Greenville County	20 294	1 824	9.0	406	10.9	273	10.0	195	5.3	356	6.4	105	26.2
Wagener town, Aiken County	868	155	17.9	52	25.0	31	21.1	19	18.4	37	15.2	27	37.5
Walhalla city, Oconee County	3 711	640	17.2	209	21.2	90	13.0	82	15.0	147	14.1	96	62.7
Walterboro city, Colleton County	4 705	1 034	22.0	444	37.1	275	34.2	88	10.4	247	18.6	155	50.0
Ward town, Saluda County	124	19	15.3	3	15.8	3	30.0	4	21.1	6	23.1	3	100.0
Ware Shoals town	2 341	363	15.5	107	16.2	71	15.1	57	14.4	78	12.8	21	26.3
Abbeville County (part)	517	107	20.7	30	25.0	19	22.1	13	17.1	16	11.9	9	50.0
Greenwood County (part)	1 824	256	14.0	77	14.2	52	13.6	44	13.7	62	13.1	12	19.4
Laurens County (part)	-	-	(X)	-	(X)	-	(X)	-	(X)	-	(X)	-	(X)
Waterloo town, Laurens County	187	23	12.3	3	6.4	2	7.4	3	21.4	3	5.7	2	22.2
Watts Mills CDP, Laurens County	1 480	375	25.3	139	39.5	56	25.2	23	15.1	94	22.5	47	51.1
Wedgewood CDP, Sumter County	1 507	211	14.0	66	15.8	55	19.9	20	13.8	37	9.4	12	29.3
Welcome CDP, Greenville County	6 190	673	10.9	116	8.8	69	7.4	118	10.7	136	7.9	42	20.6
Wellford city, Spartanburg County	1 960	242	12.3	44	10.6	30	9.9	32	10.2	50	8.6	14	10.6
West Columbia city, Lexington County	13 046	2 189	16.8	598	24.5	378	22.7	254	11.4	429	12.8	264	46.7
Westminster city, Oconee County	2 878	269	9.3	91	14.2	80	19.0	51	9.8	56	6.8	23	24.2
West Pelzer town, Anderson County	882	160	18.1	62	26.7	39	25.2	14	12.6	38	15.3	22	42.3
West Union town, Oconee County	269	73	27.1	22	43.1	21	48.8	1	2.9	14	18.9	2	40.0
Whitmire town, Newberry County	1 479	277	18.7	92	22.5	76	24.8	50	15.1	60	16.3	27	39.7
Wilkinson Heights CDP, Orangeburg County	2 874	815	28.4	227	30.2	147	26.0	88	21.6	181	24.4	101	41.6
Williams town, Colleton County	139	9	6.5	2	6.1	2	9.5	1	4.3	1	2.6	1	100.0
Williamston town, Anderson County	3 874	475	12.3	88	10.3	62	10.9	100	13.3	105	9.4	43	27.9
Willington CDP, McCormick County	214	15	7.0	-	-	-	-	-	-	-	-	-	-
Williston town, Barnwell County	3 118	762	24.4	288	31.3	179	26.8	100	23.5	235	26.3	174	57.0
Windsor town, Aiken County	133	19	14.3	8	20.5	6	21.4	-	-	4	9.8	-	-
Winnsboro town, Fairfield County	3 828	934	24.4	380	33.9	215	28.7	89	14.1	235	23.6	148	60.2
Winnsboro Mills CDP, Fairfield County	2 239	498	22.2	198	31.8	134	29.9	60	25.5	109	16.7	74	43.8
Woodfield CDP, Richland County	9 071	1 001	11.0	313	13.6	207	11.6	97	9.4	203	8.2	119	20.3
Woodford town, Orangeburg County	217	27	12.4	5	10.4	5	13.2	12	31.6	9	14.3	2	16.7
Woodruff city, Spartanburg County	3 973	732	18.4	178	19.3	118	18.1	128	19.3	176	15.5	58	33.0

Table 16. **Poverty Status in 1999: 2000**—Con.

[Data based on a sample (except Tables 65-68). For information on confidentiality protection, coverage, sampling error, and nonsampling error, see Appendix G.
For location of definitions, see "How to Use This Census Report"]

State County Place	Population for whom poverty status is determined									Families with income in 1999 below poverty level			
		Income in 1999 below poverty level								All families		Families with female householder, no husband present, with related children under 18 years	
		All ages		Related children				Population 65 years and over					
				Under 18 years		5 to 17 years							
	Total	Number	Percent	Number	Percent	Number	Percent	Number	Percent	Number	Percent	Number	Percent
PLACE—Con.													
Yemassee town	785	180	22.9	64	24.7	53	27.7	25	20.3	44	22.2	22	37.3
Beaufort County (part)	130	64	49.2	30	44.1	24	42.1	5	55.6	18	64.3	10	71.4
Hampton County (part)	655	116	17.7	34	17.8	29	21.6	20	17.5	26	15.3	12	26.7
York city, York County	6 840	1 161	17.0	464	23.6	343	23.1	126	13.5	310	17.2	177	39.4

Table 17. **Units in Structure: 2000**

[Data based on a sample (except Tables 65-68). For information on confidentiality protection, coverage, sampling error, and nonsampling error, see Appendix G.
For location of definitions, see "How to Use This Census Report"]

State County County Subdivision Place	Total housing units	Units in structure								
		1 unit, detached	1 unit, attached	2 to 4 units	5 to 9 units	10 to 19 units	20 to 49 units	50 or more units	Mobile home	Boat, RV, van, etc.
The State	**1 753 670**	**1 078 678**	**40 185**	**101 588**	**77 598**	**41 561**	**22 457**	**33 548**	**355 499**	**2 556**
Abbeville County	11 656	7 509	14	547	211	23	110	29	3 191	22
Abbeville CCD	5 201	3 442	7	327	150	13	75	29	1 158	-
Abbeville city	2 635	1 671	-	327	150	13	75	29	370	-
Antreville-Lowndesville CCD	1 853	1 151	-	36	-	-	-	-	644	22
Antreville CDP	55	25	-	6	-	-	-	-	24	-
Lake Secession CDP	698	409	-	6	-	-	-	-	278	5
Lowndesville town	119	71	-	16	-	-	-	-	32	-
Calhoun Falls CCD	1 538	995	-	87	17	3	19	-	417	-
Calhoun Falls town	1 029	631	-	81	17	3	19	-	278	-
Donalds CCD	1 538	959	5	54	22	7	16	-	475	-
Donalds town (part)	136	120	2	6	-	-	-	-	8	-
Honea Path town (part)	55	41	-	14	-	-	-	-	-	-
Ware Shoals town (part)	236	155	-	34	22	-	5	-	20	-
Due West CCD	1 526	962	2	43	22	-	-	-	497	-
Donalds town (part)	4	4	-	-	-	-	-	-	-	-
Due West town	342	225	2	43	22	-	-	-	50	-
Aiken County	61 987	39 956	922	3 002	1 780	400	174	446	15 139	168
Aiken CCD	23 096	15 883	413	1 628	1 011	213	118	223	3 521	86
Aiken city (part)	11 302	8 157	323	1 292	759	189	98	216	256	12
Beech Island CCD	3 246	1 791	7	42	-	-	-	-	1 374	32
North Augusta city (part)	-	-	-	-	-	-	-	-	-	-
Edisto-Shaws CCD	1 981	1 089	-	8	-	5	-	-	869	10
Jackson CCD	1 530	937	-	29	8	-	-	-	552	4
Jackson town	798	587	-	29	2	-	-	-	178	2
New Ellenton town (part)	-	-	-	-	-	-	-	-	-	-
Monetta CCD	1 841	1 001	14	-	-	-	-	-	820	6
Monetta town (part)	62	37	-	-	-	-	-	-	25	-
New Ellenton CCD	4 149	2 381	26	46	-	12	-	-	1 676	8
New Ellenton town (part)	1 101	748	-	29	-	-	-	-	324	-
North Augusta CCD	20 788	14 578	428	1 180	752	168	48	223	3 403	8
Aiken city (part)	-	-	-	-	-	-	-	-	-	-
Belvedere CDP	2 427	1 948	6	76	-	-	-	-	397	-
Burnettown town	1 189	900	3	18	-	-	-	-	268	-
Clearwater CDP	1 938	1 025	39	62	98	17	-	5	692	-
Gloverville CDP	1 336	767	8	98	-	-	-	-	457	6
North Augusta city (part)	7 815	5 433	356	885	635	151	48	218	89	-
Salley CCD	1 162	621	34	13	2	2	3	-	487	-
Perry town	124	50	-	-	-	-	-	-	74	-
Salley town	195	145	2	13	2	2	3	-	28	-
Wagener CCD	2 053	981	-	43	7	-	2	-	1 020	-
Wagener town	423	257	-	37	7	-	2	-	120	-
Windsor CCD	2 141	694	-	13	-	-	3	-	1 417	14
Windsor town	63	32	-	-	-	-	3	-	28	-
Allendale County	4 568	2 969	36	155	32	-	139	47	1 175	15
Allendale CCD	2 351	1 544	7	72	16	-	98	47	552	15
Allendale town	1 764	1 197	7	72	16	-	98	47	327	-
Fairfax CCD	1 348	872	15	83	16	-	41	-	321	-
Fairfax town	936	610	15	64	16	-	41	-	190	-
Millett CCD	229	149	-	-	-	-	-	-	80	-
Sycamore CCD	640	404	14	-	-	-	-	-	222	-
Sycamore town	92	67	6	-	-	-	-	-	19	-
Ulmer town	57	46	-	-	-	-	-	-	11	-
Anderson County	73 213	49 972	1 038	3 463	1 957	712	593	530	14 842	106
Anderson CCD	32 269	22 873	647	2 428	1 594	511	393	424	3 388	11
Anderson city	12 056	8 136	359	1 649	1 003	159	270	295	174	11
Centerville CDP	2 220	1 753	38	96	198	9	7	-	119	-
Homeland Park CDP	2 962	2 018	53	78	104	-	-	7	702	-
Northlake CDP (part)	1 534	935	42	79	85	201	70	111	11	-
Belton CCD	6 126	4 246	51	189	87	-	57	70	1 419	7
Belton city	2 085	1 672	13	132	59	-	46	70	93	-
Brushy Creek CCD	7 744	5 560	59	102	32	13	30	12	1 936	-
Piedmont CDP (part)	1 330	893	-	29	32	-	30	12	334	-
Powderville CDP	2 147	1 600	9	9	-	4	-	-	525	-
Fork CCD	2 705	1 628	8	6	-	-	-	-	1 009	54
Honea Path CCD	3 585	2 500	-	95	37	42	40	-	871	-
Honea Path town (part)	1 641	1 234	-	84	37	42	40	-	204	-
Iva CCD	2 652	1 632	14	45	37	15	7	3	897	2
Iva town	571	413	6	17	9	15	7	-	104	-
Pendleton CCD	7 362	4 730	135	312	74	118	54	18	1 891	30
Clemson city (part)	14	14	-	-	-	-	-	-	-	-
Northlake CDP (part)	297	220	19	5	-	30	-	-	23	-
Pendleton town	1 531	935	48	193	60	83	23	5	184	-
Starr CCD	2 273	1 066	52	63	-	6	-	-	1 086	-
Starr town	89	79	-	-	-	-	-	-	10	-
Williamston-Pelzer CCD	8 497	5 737	72	223	96	7	12	3	2 345	2
Pelzer town	40	40	-	-	-	-	-	-	-	-
West Pelzer town	441	257	2	53	39	-	5	3	80	2
Williamston town	1 822	1 502	40	114	50	-	7	-	109	-
Bamberg County	7 130	4 190	64	440	94	36	32	34	2 240	-
Bamberg CCD	3 099	1 969	25	174	28	19	8	12	864	-
Bamberg town	1 507	1 189	25	165	9	19	8	12	80	-
Denmark CCD	2 585	1 393	29	245	62	-	24	22	810	-
Denmark city	1 595	854	29	217	54	-	24	22	395	-
Ehrhardt CCD	821	469	-	19	4	17	-	-	312	-
Ehrhardt town	318	206	-	19	4	17	-	-	72	-
Olar CCD	625	359	10	2	-	-	-	-	254	-
Govan town	34	22	-	-	-	-	-	-	12	-
Olar town	149	107	4	-	-	-	-	-	38	-
Barnwell County	10 191	5 717	157	396	107	36	53	32	3 683	10
Barnwell CCD	4 070	2 472	109	191	63	30	36	32	1 130	7
Barnwell city	2 336	1 537	107	189	63	30	36	32	335	7
Hilda town	206	114	2	-	-	-	-	-	90	-

Table 17. **Units in Structure: 2000**—Con.

[Data based on a sample (except Tables 65-68). For information on confidentiality protection, coverage, sampling error, and nonsampling error, see Appendix G.
For location of definitions, see "How to Use This Census Report"]

State County County Subdivision Place	Total housing units	Units in structure								
		1 unit, detached	1 unit, attached	2 to 4 units	5 to 9 units	10 to 19 units	20 to 49 units	50 or more units	Mobile home	Boat, RV, van, etc.
Barnwell County—Con.										
Blackville CCD	2 017	1 076	16	61	6	-	-	-	858	-
Blackville town	1 306	764	16	61	-	-	-	-	465	-
Kline-Snelling CCD	1 599	767	-	-	-	-	-	-	832	-
Kline town	115	75	-	-	-	-	-	-	40	-
Snelling town	131	47	-	-	-	-	-	-	84	-
Williston CCD	2 505	1 402	32	144	38	6	17	-	863	3
Elko town	100	61	-	2	-	-	-	-	37	-
Williston town	1 396	805	9	135	32	6	17	-	392	-
Beaufort County	60 509	34 893	3 279	3 811	2 956	1 443	2 322	2 713	9 001	91
Beaufort-Port Royal CCD	15 305	8 945	590	1 006	486	108	184	45	3 932	9
Beaufort city (part)	5 079	3 583	366	433	372	26	106	-	193	-
Burton CDP	2 649	1 420	37	48	-	-	-	-	1 144	-
Laurel Bay CDP	1 986	1 419	20	20	-	-	18	9	500	-
Parris Island CDP	358	145	44	55	6	5	-	-	103	-
Port Royal town (part)	1 749	763	117	365	74	71	60	36	254	9
Shell Point CDP	1 112	692	-	-	-	-	-	-	420	-
Bluffton CCD	9 102	6 445	388	332	456	181	27	39	1 234	-
Bluffton town	542	372	2	3	-	-	-	-	165	-
Hilton Head Island town (part)	-	-	-	-	-	-	-	-	-	-
Hilton Head Island CCD	24 975	12 308	2 079	2 267	1 917	1 043	1 913	2 584	806	58
Hilton Head Island town (part)	24 663	12 196	1 961	2 259	1 852	1 043	1 913	2 584	806	49
St. Helena CCD	9 389	6 421	212	179	86	107	196	45	2 119	24
Beaufort city (part)	55	27	-	16	12	-	-	-	-	-
Hilton Head Island town (part)	-	-	-	-	-	-	-	-	-	-
Port Royal town (part)	-	-	-	-	-	-	-	-	-	-
Sheldon CCD	1 738	774	10	27	11	4	2	-	910	-
Yemassee town (part)	47	1	-	27	11	4	2	-	2	-
Berkeley County	54 717	32 634	1 860	2 227	2 250	1 362	255	456	13 562	111
Bonneau CCD	3 748	1 877	8	3	-	-	-	-	1 859	1
Bonneau town	198	122	-	3	-	-	-	-	72	1
Cordesville CCD	1 565	907	-	-	6	-	-	-	652	-
Jamestown town	56	42	-	-	-	-	-	-	14	-
Cross CCD	2 847	1 342	13	29	-	15	8	-	1 424	16
Goose Creek-Hanahan CCD	34 301	21 312	1 664	1 814	1 914	1 255	163	368	5 779	32
Charleston city (part)	-	-	-	-	-	-	-	-	-	-
Goose Creek city (part)	9 469	6 459	1 306	654	653	145	45	34	165	8
Hanahan city	5 698	3 334	67	520	592	479	61	158	487	-
Ladson CDP (part)	3 831	2 531	67	312	-	10	-	-	901	10
Summerville town (part)	260	180	-	-	-	-	-	-	80	-
Moncks Corner CCD	6 987	4 341	91	261	268	69	82	88	1 787	-
Moncks Corner town	2 408	1 443	61	234	245	47	75	88	215	-
St. Stephen CCD	3 518	1 678	37	87	62	14	2	-	1 576	62
St. Stephen town	728	412	28	63	54	7	2	-	162	-
Wando CCD	1 751	1 177	47	33	-	9	-	-	485	-
Charleston city (part)	463	408	9	9	-	-	-	-	37	-
Calhoun County	6 864	4 098	41	97	37	-	6	-	2 559	26
Cameron CCD	1 451	801	11	15	-	-	-	-	601	23
Cameron town	211	191	7	6	-	-	-	-	7	-
Fort Motte-Lone Star CCD	534	312	7	-	-	-	-	-	215	-
St. Matthews CCD	2 602	1 817	11	69	34	-	6	-	662	3
St. Matthews town	960	847	-	59	34	-	6	-	14	-
Sandy Run-Staley CCD	2 277	1 168	12	13	3	-	-	-	1 081	-
Charleston County	141 031	82 286	6 868	15 173	11 824	6 205	2 238	3 886	12 463	88
Bear Swamp CCD	4 579	3 996	115	42	144	95	30	43	114	-
Charleston city (part)	2 832	2 451	115	15	76	95	30	43	7	-
Hollywood town (part)	-	-	-	-	-	-	-	-	-	-
North Charleston city (part)	-	-	-	-	-	-	-	-	-	-
Charleston-North Charleston CCD	75 791	36 162	3 987	11 140	8 580	4 685	1 451	2 891	6 833	62
Charleston city (part)	34 658	15 695	1 613	6 514	4 444	2 719	1 047	2 243	369	14
Goose Creek city (part)	-	-	-	-	-	-	-	-	-	-
Ladson CDP (part)	1 040	769	20	19	4	-	-	-	228	-
Lincolnville town	376	163	3	15	-	-	-	-	195	-
North Charleston city (part)	32 479	14 532	2 191	4 181	3 768	1 705	359	587	5 128	28
Summerville town (part)	12	2	-	-	-	-	-	-	10	-
Edisto Island CCD	839	572	-	-	-	-	-	-	267	-
James Island CCD	15 523	11 562	483	1 426	638	380	291	384	349	10
Charleston city (part)	5 512	3 283	207	685	570	324	187	205	51	-
Folly Beach city (part)	1 788	1 073	68	298	39	25	104	179	2	-
Johns Island CCD	8 866	5 708	631	815	540	60	72	63	970	7
Charleston city (part)	678	453	93	46	-	-	22	20	37	7
Folly Beach city (part)	-	-	-	-	-	-	-	-	-	-
Hollywood town (part)	-	-	-	-	-	-	-	-	-	-
Kiawah Island town	3 070	1 820	129	736	299	4	39	43	-	-
Seabrook Island town	1 696	1 000	364	30	241	56	2	-	3	-
McClellanville CCD	2 069	1 459	6	11	10	-	-	-	583	-
Awendaw town (part)	445	277	-	10	2	-	-	-	156	-
McClellanville town	241	231	-	1	-	-	-	-	9	-
Mount Pleasant town (part)	-	-	-	-	-	-	-	-	-	-
Mount Pleasant CCD	27 272	19 195	1 607	1 726	1 909	976	394	505	957	3
Awendaw town (part)	21	-	-	-	-	-	-	-	21	-
Charleston city (part)	-	-	-	-	-	-	-	-	-	-
Isle of Palms city	3 881	2 856	158	243	161	221	203	33	6	-
Mount Pleasant town (part)	20 129	14 204	1 411	1 393	1 646	637	139	431	268	-
Sullivan's Island town	1 045	901	27	71	6	15	18	-	4	3
Ravenel CCD	5 029	2 930	33	13	3	9	-	-	2 035	6
Hollywood town (part)	1 485	928	13	8	1	-	-	-	531	4
Meggett town	537	428	-	-	-	-	-	-	109	-
Ravenel town	889	484	8	3	-	-	-	-	394	-
Wadmalaw Island CCD	1 063	702	6	-	-	-	-	-	355	-
Charleston city (part)	-	-	-	-	-	-	-	-	-	-
Rockville town	86	69	-	-	-	-	-	-	17	-

Table 17. **Units in Structure: 2000**—Con.

[Data based on a sample (except Tables 65-68). For information on confidentiality protection, coverage, sampling error, and nonsampling error, see Appendix G.
For location of definitions, see "How to Use This Census Report"]

State County County Subdivision Place	Total housing units	Units in structure								
		1 unit, detached	1 unit, attached	2 to 4 units	5 to 9 units	10 to 19 units	20 to 49 units	50 or more units	Mobile home	Boat, RV, van, etc.
Cherokee County	22 400	13 381	192	1 140	729	283	151	101	6 423	-
Blacksburg CCD	4 164	2 065	11	139	34	20	17	2	1 876	-
Blacksburg town	917	495	6	121	34	20	17	2	222	-
Smyrna town (part)	-	-	-	-	-	-	-	-	-	-
Gaffney CCD	14 137	9 067	170	975	646	263	132	97	2 787	-
East Gaffney CDP	1 558	1 077	15	68	25	11	-	-	362	-
Gaffney city	5 886	4 175	96	748	321	212	80	81	173	-
Macedonia CCD	2 693	1 523	11	19	49	-	2	2	1 087	-
Chesnee city (part)	-	-	-	-	-	-	-	-	-	-
Saratt CCD	1 406	726	-	7	-	-	-	-	673	-
Chester County	14 374	9 472	77	510	257	90	26	46	3 835	61
Chester CCD	7 903	5 263	49	433	219	74	22	34	1 782	27
Chester city	2 780	1 932	12	308	109	47	22	19	321	10
Eureka Mill CDP	734	613	-	33	13	-	-	-	75	-
Gayle Mill CDP	453	272	-	69	-	-	-	-	112	-
Lowrys town	84	75	-	-	-	-	-	-	9	-
Chester West CCD	1 521	961	7	-	-	-	-	-	553	-
Great Falls CCD	2 246	1 676	8	34	32	4	4	12	456	20
Great Falls town	1 048	885	8	34	27	4	4	12	74	-
Landsford CCD	1 951	1 040	6	35	2	12	-	-	844	12
Fort Lawn town	350	192	-	4	2	12	-	-	135	5
Richburg CCD	753	532	7	8	4	-	-	-	200	2
Richburg town	135	82	-	-	-	-	-	-	51	2
Chesterfield County	18 818	11 115	163	807	361	64	33	9	6 234	32
Cheraw CCD	6 064	4 083	95	408	167	50	28	9	1 215	9
Cheraw town	2 586	1 893	59	323	158	50	28	9	66	-
Chesterfield CCD	3 146	1 950	15	68	54	9	-	-	1 050	-
Chesterfield town	694	523	4	61	54	9	-	-	43	-
Ruby town (part)	17	5	-	-	-	-	-	-	12	-
Jefferson CCD	1 614	871	10	15	47	-	-	-	669	2
Jefferson town	335	243	4	13	35	-	-	-	40	-
McBee CCD	1 058	528	8	7	7	-	-	-	508	-
McBee town	332	220	5	2	-	-	-	-	105	-
Mount Croghan CCD	1 133	662	-	12	4	5	-	-	450	-
Mount Croghan town	66	41	-	4	4	-	-	-	17	-
Ruby town (part)	157	120	-	8	-	-	-	-	29	-
Pageland CCD	3 674	1 917	20	281	82	-	5	-	1 369	-
Pageland town	1 074	668	6	147	67	-	5	-	181	-
Patrick CCD	2 129	1 104	15	16	-	-	-	-	973	21
Patrick town	152	113	-	-	-	-	-	-	39	-
Clarendon County	15 303	8 301	103	303	245	111	218	27	5 980	15
Alcolu CCD	925	484	12	-	-	-	-	-	423	6
Manning CCD	6 703	3 839	51	176	185	104	143	24	2 181	-
Manning city	1 690	1 273	24	134	80	54	41	16	68	-
Manning East CCD	1 039	473	-	-	-	7	-	-	559	-
Paxville CCD	1 037	535	16	-	-	-	-	-	486	-
Paxville town	113	88	4	-	-	-	-	-	21	-
Sardinia CCD	748	510	-	12	-	-	-	-	226	-
Summerton CCD	3 556	1 759	12	68	54	-	46	-	1 608	9
Summerton town	515	344	5	41	28	-	-	-	97	-
Turbeville CCD	1 295	701	12	47	6	-	29	3	497	-
Turbeville town	269	133	7	34	-	-	11	-	84	-
Colleton County	18 129	10 203	211	419	432	81	43	117	6 549	74
Cottageville CCD	2 361	985	8	6	-	-	-	-	1 351	11
Cottageville town	310	162	-	-	-	-	-	-	148	-
Green Pond CCD	2 664	1 771	105	141	171	50	-	71	355	-
Edisto Beach town	1 786	1 264	89	141	165	50	-	71	6	-
Hendersonville CCD	2 519	1 052	7	66	132	16	18	-	1 194	34
Walterboro city (part)	121	19	-	34	68	-	-	-	-	-
Lodge CCD	859	549	-	-	-	-	-	-	304	6
Lodge town	63	48	-	-	-	-	-	-	15	-
Smoaks CCD	874	500	5	-	-	-	-	-	364	5
Smoaks town	68	57	-	-	-	-	-	-	11	-
Williams town	64	48	2	-	-	-	-	-	14	-
Walterboro CCD	8 852	5 346	86	206	129	15	25	46	2 981	18
Walterboro city (part)	2 117	1 831	41	122	71	-	-	14	30	8
Darlington County	28 942	17 455	175	1 098	508	167	153	171	9 172	43
Darlington CCD	10 950	6 393	76	402	126	79	115	66	3 686	7
Darlington city	3 263	2 355	50	289	87	69	109	57	240	7
Hartsville CCD	8 413	5 574	69	566	342	40	38	59	1 725	-
Hartsville city (part)	3 361	2 480	44	386	286	40	38	33	54	-
Lake Swamp CCD	1 842	881	11	9	-	-	-	7	928	6
Lamar CCD	1 510	920	2	8	21	-	-	39	511	9
Lamar town	452	334	2	8	-	-	-	-	105	3
North Hartsville CCD	4 629	2 857	8	107	19	48	-	-	1 581	9
Hartsville city (part)	63	54	-	-	-	-	-	-	9	-
North Hartsville CDP	1 407	921	-	59	19	-	-	-	408	-
Society Hill CCD	1 598	830	9	6	-	-	-	-	741	12
Society Hill town	328	193	4	-	-	-	-	-	127	4
Dillon County	12 679	7 273	175	484	246	31	114	150	4 200	6
Dillon CCD	4 532	2 863	97	294	206	6	97	140	829	-
Dillon city	2 911	2 146	78	226	147	6	77	92	139	-
Hamer CCD	2 052	924	5	-	-	-	-	-	1 123	-
Lake View CCD	1 899	1 229	10	63	2	14	8	-	568	5
Lake View town	372	297	6	21	-	14	5	-	29	-
Latta CCD	2 964	1 709	31	107	38	11	9	10	1 048	1
Latta town	670	565	13	44	-	-	6	2	39	1
Little Rock CCD	1 232	548	32	20	-	-	-	-	632	-
Dorchester County	37 237	24 342	664	1 987	1 925	601	228	417	7 039	34
Harleyville CCD	2 353	1 486	14	5	9	7	6	-	824	2
Harleyville town	302	214	1	5	7	7	3	-	63	2
Reevesville CCD	1 169	726	-	16	10	-	-	-	417	-

Table 17. **Units in Structure: 2000**—Con.

[Data based on a sample (except Tables 65-68). For information on confidentiality protection, coverage, sampling error, and nonsampling error, see Appendix G.
For location of definitions, see "How to Use This Census Report"]

State County County Subdivision Place	Total housing units	Units in structure								
		1 unit, detached	1 unit, attached	2 to 4 units	5 to 9 units	10 to 19 units	20 to 49 units	50 or more units	Mobile home	Boat, RV, van, etc.
Dorchester County—Con.										
Reevesville CCD—Con.										
Reevesville town (part)	114	106	-	-	3	-	-	-	5	-
Ridgeville CCD	1 823	954	9	17	3	-	-	-	840	-
Ridgeville town	213	147	4	-	3	-	-	-	59	-
St. George CCD	2 205	1 333	30	103	78	-	10	13	638	-
Reevesville town (part)	-	-	-	-	-	-	-	-	-	-
St. George town	912	601	22	87	46	-	6	8	142	-
Summerville CCD	29 687	19 843	611	1 846	1 825	594	212	404	4 320	32
North Charleston city (part)	1 170	784	-	-	-	-	-	-	386	-
Summerville town (part)	10 982	6 978	197	794	1 314	323	142	311	909	14
Edgefield County	9 223	5 860	47	340	204	100	64	-	2 605	3
Edgefield CCD	2 735	1 895	18	186	79	16	32	-	509	-
Edgefield town	1 234	868	4	166	71	16	32	-	77	-
Johnston CCD	1 857	1 338	10	132	45	34	32	-	266	-
Johnston town	997	812	-	58	45	34	24	-	24	-
Pleasant Lane CCD	382	261	5	-	-	-	-	-	116	-
Stevens Creek CCD	3 156	1 817	14	-	80	8	-	-	1 234	3
Murphys Estates CDP	573	172	-	-	-	-	-	-	398	3
North Augusta city (part)	29	29	-	-	-	-	-	-	-	-
Trenton CCD	1 093	549	-	22	-	42	-	-	480	-
Trenton town	128	113	-	11	-	-	-	-	4	-
Fairfield County	10 383	6 450	108	358	303	62	24	9	3 047	22
Monticello-Salem CCD	906	595	7	5	-	-	-	-	299	-
Ridgeway CCD	2 775	1 609	7	8	5	16	-	-	1 127	3
Blythewood town (part)	-	-	-	-	-	-	-	-	-	-
Ridgeway town	149	117	-	2	2	16	-	-	12	-
Winnsboro North CCD	1 654	1 159	-	4	6	-	-	-	474	11
Winnsboro town (part)	6	6	-	-	-	-	-	-	-	-
Winnsboro South CCD	5 048	3 087	94	341	292	46	24	9	1 147	8
Winnsboro town (part)	1 638	1 060	53	146	172	37	-	-	170	-
Winnsboro Mills CDP	1 024	627	41	146	10	-	24	9	167	-
Florence County	51 836	32 266	815	3 038	2 175	605	462	617	11 843	15
Coward CCD	1 421	764	-	14	2	-	-	-	641	-
Coward town	246	134	-	11	2	-	-	-	99	-
Danwood CCD	4 864	2 604	-	27	-	17	15	93	2 099	9
Florence city (part)	53	36	-	-	-	-	-	-	17	-
Florence CCD	27 054	17 398	528	2 296	1 983	563	420	507	3 355	4
Florence city (part)	12 759	9 033	320	1 428	892	331	215	338	198	4
Quinby town	372	352	2	4	4	-	-	-	10	-
Johnsonville CCD	2 574	1 532	10	78	21	-	2	2	927	2
Johnsonville city	608	472	10	22	19	-	1	-	84	-
Lake City-Scranton CCD	5 420	3 431	174	398	59	-	9	11	1 338	-
Lake City city	2 769	1 999	156	319	25	-	-	11	259	-
Scranton town	344	193	3	5	3	-	-	-	140	-
Olanta CCD	1 572	918	3	21	6	-	-	-	624	-
Olanta town	223	191	3	3	-	-	-	-	26	-
Pamplico CCD	6 246	3 957	70	106	74	25	16	-	1 998	-
Florence city (part)	263	90	7	10	50	23	16	-	67	-
Pamplico town	454	343	5	37	6	2	-	-	61	-
Sardis CCD	1 147	734	-	-	-	-	-	-	413	-
Timmonsville town (part)	-	-	-	-	-	-	-	-	-	-
Timmonsville CCD	1 538	928	30	98	30	-	-	4	448	-
Timmonsville town (part)	1 000	620	30	85	26	-	-	4	235	-
Georgetown County	28 282	16 677	1 102	1 354	819	424	432	583	6 878	13
Andrews CCD	3 284	1 745	8	61	95	2	2	-	1 364	7
Andrews town (part)	1 366	877	8	42	55	-	2	-	382	-
Georgetown CCD	8 266	5 494	245	466	145	10	43	35	1 828	-
Georgetown city	3 955	2 882	146	387	80	-	31	22	407	-
Plantersville CCD	1 277	687	30	-	9	-	-	-	551	-
Pleasant Hill-Folly Grove CCD	1 577	812	21	-	15	-	-	-	729	-
Sampit-Santee CCD	1 535	733	-	10	-	-	-	-	792	-
Waccamaw CCD	12 343	7 206	798	817	555	412	387	548	1 614	6
Murrells Inlet CDP	3 182	1 384	206	167	259	-	-	-	1 160	6
Pawleys Island town	546	475	9	19	41	2	-	-	-	-
Greenville County	162 803	107 357	4 181	9 445	8 950	6 424	3 033	5 153	18 116	144
Fountain Inn CCD	3 789	2 593	16	145	133	19	15	10	846	12
Fountain Inn city (part)	2 024	1 577	16	145	133	19	15	10	109	-
Greenville CCD	103 192	64 695	3 252	7 904	7 291	5 554	2 389	4 544	7 485	78
Berea CDP	5 955	3 276	207	699	599	245	75	161	693	-
City View CDP	533	354	14	31	4	-	-	-	130	-
Dunean CDP	2 029	1 578	49	118	20	-	-	-	264	-
Five Forks CDP	2 864	2 567	88	-	-	-	-	-	209	-
Gantt CDP	5 798	3 701	80	187	162	63	23	240	1 337	5
Golden Grove CDP (part)	36	17	-	-	-	-	-	-	19	-
Greenville city	27 367	14 764	1 032	3 489	2 742	2 210	701	2 319	110	-
Greer city (part)	-	-	-	-	-	-	-	-	-	-
Judson CDP	1 213	974	44	85	5	11	6	-	88	-
Mauldin city (part)	6 578	4 235	246	541	636	353	297	187	83	-
Parker CDP	4 825	3 554	31	152	20	21	-	-	1 047	-
Sans Souci CDP	3 729	2 655	82	472	191	38	37	46	208	-
Taylors CDP (part)	3 719	2 613	151	115	200	280	101	140	83	36
Travelers Rest city (part)	233	181	-	26	-	-	14	6	6	-
Wade Hampton CDP	9 740	5 560	389	712	928	669	594	496	384	8
Welcome CDP	2 877	1 735	11	105	94	68	14	25	825	-
Greer CCD	6 877	5 276	186	321	187	96	78	151	582	-
Greer city (part)	4 453	3 288	137	305	163	96	78	151	235	-
Highland CCD	4 644	3 207	23	16	-	-	-	-	1 387	11
Piedmont CCD	5 511	3 568	41	17	20	-	10	-	1 835	20
Golden Grove CDP (part)	933	741	9	9	20	-	10	-	144	-
Piedmont CDP (part)	685	513	10	-	-	-	-	-	162	-
Simpsonville CCD	13 221	10 995	111	392	385	225	142	236	735	-
Fountain Inn city (part)	-	-	-	-	-	-	-	-	-	-
Mauldin city (part)	-	-	-	-	-	-	-	-	-	-

Table 17. **Units in Structure: 2000**—Con.

[Data based on a sample (except Tables 65-68). For information on confidentiality protection, coverage, sampling error, and nonsampling error, see Appendix G.
For location of definitions, see "How to Use This Census Report"]

State County County Subdivision Place	Total housing units	Units in structure								
		1 unit, detached	1 unit, attached	2 to 4 units	5 to 9 units	10 to 19 units	20 to 49 units	50 or more units	Mobile home	Boat, RV, van, etc.
Greenville County—Con.										
Simpsonville CCD—Con.										
Simpsonville city	5 700	4 103	71	308	298	225	142	222	331	-
Slater CCD	2 525	1 667	28	63	-	-	-	-	767	-
Slater-Marietta CDP	969	611	3	34	-	-	-	-	321	-
Taylors CCD	12 394	8 795	393	458	759	486	357	203	938	5
Greer city (part)	461	276	31	134	-	-	-	-	20	-
Taylors CDP (part)	4 783	3 311	68	159	447	273	192	110	223	-
Tigerville CCD	2 469	1 349	36	6	-	8	-	-	1 052	18
Travelers Rest CCD	5 145	3 528	85	123	175	36	42	9	1 147	-
Travelers Rest city (part)	1 468	969	34	95	162	36	42	9	121	-
Woodville CCD	3 036	1 684	10	-	-	-	-	-	1 342	-
Greenwood County	28 243	18 969	763	2 389	1 299	289	143	349	3 999	43
Greenwood CCD	19 703	13 079	703	2 193	1 176	264	133	349	1 794	12
Coronaca CDP	101	74	-	-	-	-	-	-	27	-
Greenwood city	9 406	6 007	412	1 502	576	225	62	270	352	-
Promised Land CDP	153	115	-	-	-	-	-	-	38	-
Kirksey CCD	877	504	6	-	-	-	-	-	367	-
Ninety Six CCD	3 213	2 370	26	114	120	10	10	-	561	2
Ninety Six town	941	839	9	59	22	-	-	-	12	-
Troy CCD	906	500	3	7	-	-	-	-	367	29
Bradley CDP	77	46	-	-	-	-	-	-	31	-
Troy town	55	40	3	-	-	-	-	-	12	-
Ware Shoals-Hodges CCD	3 544	2 516	25	75	3	15	-	-	910	-
Cokesbury CDP	105	66	-	-	-	-	-	-	39	-
Hodges town	65	58	-	-	-	-	-	-	7	-
Ware Shoals town (part)	864	683	10	75	3	15	-	-	78	-
Hampton County	8 582	5 123	79	178	133	19	26	45	2 950	29
Brunson CCD	520	347	-	3	-	-	-	-	170	-
Brunson town	287	226	-	3	-	-	-	-	58	-
Estill CCD	2 365	1 362	27	43	43	7	23	27	831	2
Estill town	1 021	647	15	41	43	7	23	25	218	2
Gifford town	161	84	6	-	-	-	-	-	71	-
Luray town	42	25	-	-	-	-	-	-	17	-
Furman-Scotia CCD	862	481	18	4	-	2	-	-	348	9
Furman town	123	78	6	-	-	-	-	-	39	-
Scotia town	110	45	-	4	-	-	-	-	61	-
Hampton-Varnville CCD	3 787	2 362	31	125	90	10	3	18	1 134	14
Hampton town	1 306	946	8	74	34	3	3	16	222	-
Varnville town	867	581	13	42	53	5	-	2	171	-
Yemassee CCD	1 048	571	3	3	-	-	-	-	467	4
Yemassee town (part)	318	197	3	3	-	-	-	-	115	-
Horry County	122 085	54 586	3 300	8 599	10 788	7 804	5 180	6 828	24 666	334
Aynor CCD	3 800	2 062	18	19	19	3	5	-	1 666	8
Aynor town	246	198	-	4	6	3	-	-	33	2
Conway CCD	13 681	7 680	147	764	299	42	42	29	4 656	22
Bucksport CDP	400	181	-	-	9	-	-	-	210	-
Conway city (part)	4 563	3 306	109	721	255	36	42	29	65	-
Conway East CCD	15 012	7 322	159	779	1 712	1 114	343	28	3 555	-
Conway city (part)	155	22	-	27	10	76	-	11	9	-
Forestbrook CDP	1 314	1 016	34	158	106	-	-	-	-	-
North Myrtle Beach city (part)	-	-	-	-	-	-	-	-	-	-
Red Hill CDP	5 086	2 731	47	369	314	291	16	-	1 318	-
Socastee CDP (part)	1 105	420	-	16	-	-	-	-	669	-
Floyds CCD	1 436	879	11	5	-	-	-	-	530	11
Little River CCD	28 261	11 121	789	2 409	2 439	2 001	2 688	3 563	3 088	163
Atlantic Beach town	254	115	6	39	48	21	-	-	25	-
Briarcliffe Acres town	221	212	2	5	-	-	-	-	2	-
Little River CDP	4 667	2 226	304	236	709	721	146	69	226	30
North Myrtle Beach city (part)	18 300	6 402	404	2 011	1 405	1 035	2 448	2 787	1 675	133
Longs CCD	2 517	1 207	14	15	217	-	-	-	1 056	8
Loris CCD	5 873	3 407	27	112	55	24	-	-	2 233	15
Loris city	920	658	6	85	55	24	-	-	92	-
Myrtle Beach CCD	51 505	20 908	2 135	4 496	6 047	4 620	2 102	3 208	7 882	107
Garden City CDP	7 952	2 756	140	364	747	665	165	128	2 987	-
Myrtle Beach city	14 608	4 749	1 246	2 086	2 347	833	760	1 399	1 136	52
North Myrtle Beach city (part)	-	-	-	-	-	-	-	-	-	-
Socastee CDP (part)	5 186	2 753	45	282	232	342	262	81	1 189	-
Surfside Beach town	3 758	2 003	239	792	308	294	76	14	32	-
Jasper County	7 928	4 625	57	154	163	60	29	5	2 818	17
Grays-Tillman CCD	2 294	1 325	-	11	-	7	-	-	944	7
Hardeeville CCD	2 526	1 454	27	82	86	2	6	-	869	-
Hardeeville city	727	447	18	82	76	2	6	-	96	-
Ridgeland CCD	3 108	1 846	30	61	77	51	23	5	1 005	10
Ridgeland town	605	343	21	53	69	51	23	5	36	4
Kershaw County	22 683	15 416	127	304	415	67	69	72	6 191	22
Bethune CCD	1 088	755	8	8	-	-	-	-	317	-
Bethune town	186	172	-	4	-	-	-	-	10	-
Boykin CCD	1 114	613	6	7	-	-	-	-	488	-
Camden CCD	7 598	6 046	68	212	291	60	69	56	796	-
Camden city	3 272	2 724	42	166	129	23	49	40	99	-
Camden Northeast CCD	1 601	894	-	12	-	-	-	-	695	-
Elgin CCD	8 549	5 376	39	65	124	-	-	16	2 915	14
Elgin town	331	314	-	-	-	-	-	-	17	-
Lugoff CDP	2 378	1 870	19	21	124	-	-	16	328	-
Mount Pisgah CCD	1 094	612	-	-	-	-	-	-	482	-
Westville CCD	1 639	1 120	6	-	-	7	-	-	498	8
Lancaster County	24 962	17 472	149	1 158	439	84	132	92	5 420	16
Heath Springs CCD	2 120	1 385	11	27	2	9	-	-	686	-
Heath Springs town	360	270	11	27	2	9	-	-	41	-
Kershaw CCD	2 897	2 278	25	92	15	-	-	7	480	-
Kershaw town	788	723	8	36	-	-	-	-	21	-
Lancaster CCD	15 777	11 215	96	1 031	422	75	132	85	2 711	10

Table 17. **Units in Structure: 2000**—Con.

[Data based on a sample (except Tables 65-68). For information on confidentiality protection, coverage, sampling error, and nonsampling error, see Appendix G.
For location of definitions, see "How to Use This Census Report"]

State County County Subdivision Place	Total housing units	Units in structure								
		1 unit, detached	1 unit, attached	2 to 4 units	5 to 9 units	10 to 19 units	20 to 49 units	50 or more units	Mobile home	Boat, RV, van, etc.
Lancaster County—Con.										
Lancaster CCD—Con.										
Elgin CDP	930	720	7	21	-	-	-	-	182	-
Irwin CDP	525	477	-	3	15	-	-	-	30	-
Lancaster city	3 827	2 787	60	438	198	61	109	71	103	-
Lancaster Mill CDP	955	538	3	222	35	-	-	9	148	-
Springdale CDP	1 173	821	-	96	31	-	10	-	215	-
Tradesville CCD	1 383	932	-	-	-	-	-	-	451	-
Van Wyck CCD	2 785	1 662	17	8	-	-	-	-	1 092	6
Laurens County	30 239	17 734	170	831	778	156	94	165	10 156	155
Clinton CCD	6 138	3 884	43	406	349	90	40	8	1 295	23
Clinton city	2 951	1 806	33	324	196	82	34	4	466	6
Cross Hill CCD	3 647	1 766	35	5	-	-	-	-	1 734	107
Cross Hill town	257	92	-	2	-	-	-	-	163	-
Mountville CDP	55	39	-	-	-	-	-	-	16	-
Waterloo town	83	40	-	-	-	-	-	-	43	-
Gray Court CCD	6 575	3 188	32	34	7	12	-	8	3 286	8
Fountain Inn city (part)	524	470	-	-	-	-	-	8	46	-
Gray Court town	402	217	4	3	-	-	-	-	178	-
Joanna CCD	1 139	840	5	39	-	-	27	-	228	-
Joanna CDP	786	617	-	39	-	-	21	-	109	-
Laurens CCD	9 399	6 207	46	339	422	40	27	149	2 169	-
Laurens city	4 455	3 298	37	299	403	40	27	149	202	-
Watts Mills CDP	638	445	-	-	8	-	-	-	185	-
Princeton CCD	3 341	1 849	9	8	-	14	-	-	1 444	17
Princeton CDP	27	11	-	-	-	-	-	-	16	-
Ware Shoals town (part)	-	-	-	-	-	-	-	-	-	-
Lee County	7 670	4 406	86	272	136	22	6	12	2 723	7
Ashwood CCD	1 547	925	7	-	-	-	-	-	615	-
Bishopville CCD	3 980	2 398	61	257	136	-	6	12	1 110	-
Bishopville city	1 613	1 015	42	244	136	-	6	12	158	-
Lynchburg CCD	850	381	12	9	-	22	-	-	426	-
Lynchburg town	267	121	9	9	-	22	-	-	106	-
St. Charles CCD	609	309	6	6	-	-	-	-	281	7
Stokes Bridge-Cypress CCD	684	393	-	-	-	-	-	-	291	-
Lexington County	90 978	58 351	1 515	3 617	2 795	2 011	608	900	21 048	133
Batesburg-Leesville CCD	3 930	2 888	43	179	82	26	18	19	675	-
Batesburg-Leesville town (part)	2 237	1 768	28	179	82	26	18	19	117	-
Chapin CCD	4 227	3 595	8	20	11	-	-	-	571	22
Chapin town	262	224	-	-	-	-	-	-	38	-
Gilbert CCD	7 055	3 985	3	4	-	-	-	-	3 001	62
Gilbert town	186	113	-	-	-	-	-	-	73	-
Summit town	100	57	-	4	-	-	-	-	39	-
Irmo CCD	14 303	10 225	515	921	1 290	889	61	240	152	10
Columbia city (part)	242	14	-	-	38	145	34	11	-	-
Irmo town (part)	1 506	1 330	35	89	38	-	7	-	7	-
Seven Oaks CDP	6 974	4 098	153	731	1 102	654	10	177	49	-
Lexington CCD	22 355	16 627	357	398	509	437	84	54	3 878	11
Cayce city (part)	19	7	-	12	-	-	-	-	-	-
Lexington town	3 924	2 631	107	152	393	396	76	18	151	-
Oak Grove CDP (part)	1 712	1 420	13	14	19	-	-	-	246	-
Red Bank CDP	3 471	2 600	6	37	16	-	-	-	812	-
Springdale town (part)	-	-	-	-	-	-	-	-	-	-
Pelion CCD	6 747	2 421	2	-	9	-	-	12	4 294	9
Pelion town	209	170	2	-	2	-	-	-	35	-
Swansea CCD	5 550	2 205	4	41	15	12	9	2	3 262	-
Gaston town (part)	392	209	-	9	-	4	-	-	170	-
Swansea town	259	189	2	6	15	8	9	2	28	-
West Columbia-Cayce CCD	26 811	16 405	583	2 054	879	647	436	573	5 215	19
Cayce city (part)	5 416	4 042	83	462	80	210	123	106	310	-
Gaston town (part)	157	83	3	3	-	-	-	-	68	-
Oak Grove CDP (part)	1 939	1 057	8	20	-	8	55	32	759	-
Pine Ridge town	626	520	6	7	-	2	-	-	91	-
South Congaree town	972	590	8	4	-	-	-	5	365	-
Springdale town (part)	1 292	952	14	13	66	17	65	6	159	-
West Columbia city	6 540	4 040	156	1 117	268	207	148	189	402	13
McCormick County	4 459	2 830	81	206	34	-	21	-	1 282	5
McCormick CCD	2 055	1 202	26	184	34	-	21	-	586	2
McCormick town	743	456	19	153	28	-	8	-	79	-
Mount Carmel CCD	1 208	912	55	14	-	-	-	-	227	-
Mount Carmel CDP	90	59	-	-	-	-	-	-	31	-
Willington CDP	81	59	-	-	-	-	-	-	22	-
Parksville CCD	1 196	716	-	8	-	-	-	-	469	3
Clarks Hill CDP	157	81	-	-	-	-	-	-	76	-
Modoc CDP	265	220	-	-	-	-	-	-	45	-
Parksville town	74	54	-	-	-	-	-	-	20	-
Plum Branch town	49	39	-	-	-	-	-	-	10	-
Marion County	15 143	9 236	261	843	200	21	13	33	4 512	24
Brittons Neck CCD	1 002	515	-	-	-	3	-	-	484	-
Centenary CCD	867	465	6	-	-	-	-	-	392	4
Marion CCD	7 512	4 476	141	540	139	13	7	20	2 173	3
Marion city	3 069	2 232	117	490	86	13	-	20	111	-
Sellers town	128	82	-	-	-	-	-	-	46	-
Mullins CCD	5 762	3 780	114	303	61	5	6	13	1 463	17
Mullins city	2 200	1 625	71	299	45	5	6	13	136	-
Nichols town	192	173	-	2	-	-	-	-	17	-
Marlboro County	11 894	7 626	118	795	333	40	57	19	2 886	20
Bennettsville CCD	6 316	4 257	79	610	201	40	40	14	1 067	8
Bennettsville city	3 713	2 579	64	568	180	40	10	14	250	8
Blenheim CCD	908	492	-	7	-	-	-	-	403	6
Blenheim town	79	67	-	-	-	-	-	-	12	-
Clio CCD	946	577	27	71	13	-	-	5	247	6
Clio town	343	228	9	44	7	-	-	-	55	-

Table 17. **Units in Structure: 2000**—Con.

[Data based on a sample (except Tables 65-68). For information on confidentiality protection, coverage, sampling error, and nonsampling error, see Appendix G.
For location of definitions, see "How to Use This Census Report"]

State County County Subdivision Place	Total housing units	Units in structure								
		1 unit, detached	1 unit, attached	2 to 4 units	5 to 9 units	10 to 19 units	20 to 49 units	50 or more units	Mobile home	Boat, RV, van, etc.
Marlboro County—Con.										
McColl CCD	2 111	1 344	8	86	103	-	17	-	553	-
McColl town	1 124	732	-	74	92	-	17	-	209	-
Tatum town	38	34	-	-	-	-	-	-	4	-
Wallace CCD	1 613	956	4	21	16	-	-	-	616	-
Newberry County	16 805	11 323	115	762	279	15	97	74	4 099	41
Chappells CCD	628	426	-	-	-	-	-	-	198	4
Newberry CCD	7 680	4 968	68	666	198	14	71	73	1 610	12
Newberry town	4 374	3 033	62	652	189	14	71	64	289	-
Silverstreet town	87	68	-	-	-	-	-	-	19	-
Pomaria CCD	1 505	1 035	8	12	-	-	-	1	445	4
Pomaria town	76	60	-	1	-	-	-	1	14	-
Prosperity CCD	5 090	3 468	24	35	43	-	18	-	1 493	9
Little Mountain town	133	80	-	-	11	-	18	-	24	-
Peak town	33	29	-	-	-	-	-	-	4	-
Prosperity town	469	306	8	19	20	-	-	-	116	-
Whitmire CCD	1 902	1 426	15	49	38	1	8	-	353	12
Whitmire town	770	651	11	15	-	1	2	-	90	-
Oconee County	32 383	20 462	276	1 250	676	385	181	21	8 923	209
Long Creek CCD	1 111	682	-	-	-	-	-	-	415	14
Mountain Rest CCD	1 294	1 045	-	-	-	-	-	-	231	18
Oakway CCD	4 682	2 647	22	22	8	-	-	-	1 931	52
Salem CCD	3 137	2 186	29	112	33	91	46	-	614	26
Salem town	70	50	2	-	-	-	-	-	18	-
Seneca CCD	10 308	6 557	155	715	505	247	107	6	1 988	28
Seneca city	3 725	2 354	53	445	409	162	9	6	281	6
Utica CDP	701	465	23	-	-	9	-	-	204	-
Walhalla CCD	7 622	4 901	39	292	106	47	22	8	2 150	57
Walhalla city	1 614	1 006	15	204	91	16	15	8	259	-
West Union town	150	105	-	-	2	12	-	-	31	-
Westminster CCD	4 229	2 444	31	109	24	-	6	7	1 594	14
Westminster city	1 353	853	7	109	24	-	6	7	347	-
Orangeburg County	39 304	22 879	426	1 802	616	129	214	216	12 959	63
Bowman CCD	1 706	990	-	26	5	2	-	-	683	-
Bowman town	514	316	-	23	-	2	-	-	173	-
Branchville CCD	1 075	614	5	40	2	-	7	-	391	16
Branchville town	519	306	2	40	2	-	7	-	146	16
Cope CCD	1 073	568	5	5	-	-	-	-	486	9
Cope town	48	31	-	-	-	-	-	-	17	-
Elloree CCD	1 785	1 091	10	37	3	19	2	-	621	2
Elloree town	399	288	2	23	3	19	2	-	60	2
Eutawville CCD	2 646	1 437	24	2	-	10	-	-	1 162	11
Eutawville town	167	107	2	-	-	-	-	-	58	-
Holly Hill CCD	2 130	1 230	28	65	33	-	-	-	772	2
Holly Hill town	607	460	5	26	-	-	-	-	114	2
Neeses CCD	1 826	926	13	3	-	-	-	-	881	3
Livingston town	71	45	2	-	-	-	-	-	24	-
Neeses town	228	127	-	-	-	-	-	-	101	-
North CCD	1 820	1 052	12	34	2	-	12	-	703	5
North town	444	291	6	31	-	-	12	-	104	-
Woodford town	93	69	2	-	-	-	-	-	22	-
Norway CCD	989	629	6	10	-	-	-	-	344	-
Norway town	180	146	-	2	-	-	-	-	32	-
Orangeburg CCD	16 223	10 123	240	1 497	545	88	155	208	3 356	11
Brookdale CDP	2 255	1 314	43	125	202	25	-	74	472	-
Orangeburg city (part)	5 176	3 396	130	1 084	198	53	109	45	161	-
Rowesville town	138	94	-	3	-	-	-	-	41	-
Wilkinson Heights CDP	1 277	697	38	14	39	-	38	21	430	-
Orangeburg West CCD	4 306	2 189	25	43	-	-	3	-	2 046	-
Cordova town	75	55	3	-	-	-	-	-	17	-
Edisto CDP	1 159	675	15	23	-	-	-	-	446	-
Orangeburg city (part)	-	-	-	-	-	-	-	-	-	-
Springfield CCD	1 040	618	3	-	-	-	-	-	419	-
Springfield town	273	201	3	-	-	-	-	-	69	-
Vance CCD	2 685	1 412	55	40	26	10	35	8	1 095	4
Santee town	346	171	39	14	9	10	35	6	62	-
Vance town	74	48	-	2	-	-	-	-	24	-
Pickens County	46 000	28 321	583	2 250	1 763	1 434	437	394	10 775	43
Central CCD	4 092	2 045	51	352	358	345	204	208	529	-
Central town	1 813	657	42	227	190	307	198	107	85	-
Clemson city (part)	481	151	3	23	168	35	6	95	-	-
Norris town (part)	249	162	2	4	-	-	-	-	81	-
Clemson CCD	5 902	2 707	289	1 038	643	653	160	86	326	-
Clemson city (part)	5 178	2 425	248	922	543	653	141	21	225	-
Easley CCD	14 839	10 378	106	587	596	318	36	69	2 749	-
Arial CDP	1 158	893	8	-	-	14	-	-	243	-
Easley city	8 078	5 889	66	548	563	304	36	69	603	-
Easley East CCD	4 005	2 273	12	19	5	-	-	-	1 696	-
Forest CCD	1 439	1 069	5	8	6	-	-	-	340	11
Liberty CCD	4 696	2 854	36	84	29	-	24	-	1 669	-
Liberty town	1 413	1 107	27	71	29	-	24	-	155	-
Norris town (part)	153	91	2	-	-	-	-	-	60	-
Pickens CCD	6 762	4 346	63	117	123	114	13	31	1 947	8
Pickens town	1 421	892	22	99	119	108	13	22	146	-
Six Mile CCD	4 265	2 649	21	45	3	4	-	-	1 519	24
Six Mile town	226	182	-	9	3	-	-	-	32	-
Richland County	129 793	80 471	4 041	12 300	10 792	5 781	2 542	5 284	8 528	54
Blythewood CCD	4 703	3 670	19	12	10	-	-	-	992	-
Blythewood town (part)	117	109	-	-	-	-	-	-	8	-
Camp Ground CCD	2 041	1 279	-	14	8	-	-	-	734	6
Columbia city (part)	-	-	-	-	-	-	-	-	-	-
Columbia CCD	72 145	42 953	2 724	9 846	6 996	2 776	1 201	3 777	1 847	25
Arcadia Lakes town	409	399	2	4	-	-	-	-	4	-
Columbia city (part)	41 539	23 053	1 693	7 199	3 747	1 512	856	3 040	425	14

Table 17. **Units in Structure: 2000**—Con.

[Data based on a sample (except Tables 65-68). For information on confidentiality protection, coverage, sampling error, and nonsampling error, see Appendix G.
For location of definitions, see "How to Use This Census Report"]

State County County Subdivision Place	Total housing units	Units in structure								
		1 unit, detached	1 unit, attached	2 to 4 units	5 to 9 units	10 to 19 units	20 to 49 units	50 or more units	Mobile home	Boat, RV, van, etc.
Richland County—Con.										
Columbia CCD—Con.										
Dentsville CDP (part)	4 745	2 060	127	492	779	639	216	174	253	5
Forest Acres city	5 222	3 390	404	486	431	91	69	301	50	-
Woodfield CDP	3 935	2 247	168	295	590	188	19	111	311	6
Dutch Fork CCD	25 196	13 382	795	2 016	3 138	2 711	1 255	1 336	563	-
Columbia city (part)	4 086	633	245	356	885	881	751	335	-	-
Irmo town (part)	2 517	2 457	31	-	-	-	9	-	20	-
Lake Murray of Richland CDP	1 353	1 237	38	39	8	-	-	11	20	-
St. Andrews CDP	11 504	3 693	458	1 612	2 245	1 830	495	990	181	-
Eastover CCD	2 232	1 307	-	95	2	-	6	-	807	15
Eastover town	379	215	-	79	2	-	6	-	77	-
Hopkins CCD	2 483	1 413	-	10	-	-	-	6	1 054	-
Horrell Hill CCD	4 406	3 490	33	28	-	-	5	-	850	-
Columbia city (part)	7	7	-	-	-	-	-	-	-	-
Pontiac CCD	16 587	12 977	470	279	638	294	75	165	1 681	8
Columbia city (part)	176	169	-	7	-	-	-	-	-	-
Dentsville CDP (part)	1 018	701	41	72	204	-	-	-	-	-
Saluda County	8 543	5 746	55	146	78	-	2	-	2 495	21
Batesburg-Leesville CCD	2 467	1 705	31	-	6	-	-	-	706	19
Batesburg-Leesville town (part)	207	199	-	-	-	-	-	-	8	-
Ridge Spring CCD	1 366	935	9	37	9	-	2	-	372	2
Monetta town (part)	38	34	-	-	-	-	-	-	4	-
Ridge Spring town	361	282	9	24	9	-	2	-	35	-
Ward town	64	57	-	-	-	-	-	-	7	-
Saluda CCD	3 330	2 218	8	103	63	-	-	-	938	-
Saluda town	1 216	872	4	88	63	-	-	-	189	-
Saluda River CCD	1 380	888	7	6	-	-	-	-	479	-
Spartanburg County	106 986	72 726	1 980	6 508	3 370	1 883	923	1 836	17 711	49
Boiling Springs CCD	6 634	5 146	39	171	28	14	9	16	1 211	-
Boiling Springs CDP	1 787	1 475	10	59	19	14	9	16	185	-
Valley Falls CDP (part)	375	332	14	10	-	-	-	-	19	-
Chesnee CCD	2 614	1 676	28	68	11	-	10	-	821	-
Chesnee city (part)	457	326	19	29	11	-	10	-	62	-
Cowpens CCD	1 956	1 317	36	54	45	28	11	21	444	-
Cowpens town	961	651	27	46	45	28	11	21	132	-
Enoree CCD	1 790	945	13	-	-	-	-	-	832	-
Fairmont Mills CCD	3 022	2 527	18	19	-	-	-	-	458	-
Reidville town (part)	19	19	-	-	-	-	-	-	-	-
Fingerville CCD	2 386	1 543	37	-	6	-	-	-	800	-
Gramling CCD	2 385	1 641	10	-	11	-	-	-	723	-
Campobello town (part)	-	-	-	-	-	-	-	-	-	-
Greer CCD	5 707	4 324	30	264	101	23	-	5	952	8
Duncan town (part)	24	24	-	-	-	-	-	-	-	-
Greer city (part)	2 381	1 917	30	169	44	-	-	5	208	8
Inman CCD	6 026	4 665	66	283	96	4	5	5	902	-
Inman city	878	664	9	94	56	4	5	-	46	-
Inman Mills CDP	473	378	10	46	-	-	-	5	34	-
Landrum CCD	3 153	2 255	35	111	79	6	15	7	642	3
Campobello town (part)	182	168	-	-	3	-	-	-	8	3
Landrum city	1 102	739	20	107	76	6	15	7	132	-
Mayo CCD	2 301	1 437	9	42	-	-	-	-	805	8
Mayo CDP	761	541	-	-	-	-	-	-	220	-
Pacolet CCD	2 422	1 760	32	101	28	-	1	-	500	-
Central Pacolet town	140	83	1	-	-	-	-	-	56	-
Pacolet town	1 172	868	15	79	28	-	1	-	181	-
Pauline CCD	3 244	2 313	17	13	-	-	-	-	901	-
Roebuck CDP (part)	60	37	-	6	-	-	-	-	17	-
Reidville CCD	2 791	1 942	16	41	-	-	-	-	792	-
Greer city (part)	197	197	-	-	-	-	-	-	-	-
Reidville town (part)	188	98	-	11	-	-	-	-	79	-
Spartanburg CCD	48 380	30 937	1 529	4 819	2 700	1 556	820	1 760	4 229	30
Roebuck CDP (part)	702	511	-	33	-	-	-	-	158	-
Saxon CDP	1 575	901	9	12	17	-	-	-	636	-
Southern Shops CDP	1 271	622	6	51	18	-	18	-	556	-
Spartanburg city	17 712	10 537	482	2 814	1 672	597	322	1 127	155	6
Valley Falls CDP (part)	1 299	662	8	72	8	304	13	23	209	-
Wellford CCD	7 702	5 226	65	251	196	252	44	22	1 646	-
Duncan town (part)	1 274	638	23	107	87	212	15	12	180	-
Greer city (part)	-	-	-	-	-	-	-	-	-	-
Lyman town	1 273	1 104	-	30	37	18	21	10	53	-
Startex CDP	436	365	15	8	11	-	-	-	37	-
Wellford city	908	609	18	14	61	22	8	-	176	-
Woodruff CCD	4 473	3 072	-	271	69	-	8	-	1 053	-
Woodruff city	1 872	1 427	-	251	35	-	8	-	151	-
Sumter County	41 751	24 824	1 693	2 326	833	344	127	620	10 942	42
Privateer CCD	4 186	2 236	12	4	3	-	-	-	1 916	15
Lakewood CDP	1 024	585	-	-	-	-	-	-	439	-
Pinewood town (part)	215	157	-	4	3	-	-	-	51	-
Privateer CDP	790	364	-	-	-	-	-	-	426	-
Sumter city (part)	-	-	-	-	-	-	-	-	-	-
Rembert CCD	1 168	486	8	-	7	-	-	-	667	-
Rembert CDP	121	70	8	-	-	-	-	-	43	-
Shaw-Horatio CCD	8 463	3 382	1 130	465	95	21	19	197	3 154	-
Cherryvale CDP	1 246	230	10	13	-	-	-	-	993	-
Dalzell CDP (part)	427	185	6	5	-	-	-	-	231	-
Oakland CDP	538	400	20	12	44	14	-	8	40	-
Stateburg CDP	463	442	-	-	-	-	-	-	21	-
Sumter city (part)	1 900	245	1 075	361	8	-	19	175	17	-
Wedgewood CDP (part)	8	8	-	-	-	-	-	-	-	-
Shiloh CCD	1 072	572	-	7	-	-	-	-	487	6
Shiloh CDP	102	37	-	-	-	-	-	-	65	-
Sumter CCD	20 749	14 846	514	1 799	705	323	108	423	2 031	-
Cane Savannah CDP (part)	456	301	-	-	-	-	-	-	155	-
East Sumter CDP	501	401	-	-	-	-	-	-	100	-
Millwood CDP	311	280	10	-	-	-	-	-	21	-

Table 17. **Units in Structure: 2000**—Con.

[Data based on a sample (except Tables 65-68). For information on confidentiality protection, coverage, sampling error, and nonsampling error, see Appendix G.
For location of definitions, see "How to Use This Census Report"]

State County County Subdivision Place	Total housing units	Units in structure								
		1 unit, detached	1 unit, attached	2 to 4 units	5 to 9 units	10 to 19 units	20 to 49 units	50 or more units	Mobile home	Boat, RV, van, etc.
Sumter County—Con.										
Sumter CCD—Con.										
Mulberry CDP	232	162	-	6	-	-	-	-	64	-
South Sumter CDP	1 396	825	6	51	-	-	-	-	514	-
Sumter city (part)	14 209	9 604	477	1 742	705	323	108	423	827	-
Sumter North CCD	1 768	1 020	5	14	-	-	-	-	729	-
Dalzell CDP (part)	437	382	-	9	-	-	-	-	46	-
Sumter city (part)	5	-	-	-	-	-	-	-	5	-
Sumter Northeast CCD	1 224	792	-	-	23	-	-	-	409	-
Mayesville town	368	243	-	-	-	-	-	-	125	-
Oswego CDP	56	33	-	-	23	-	-	-	-	-
Sumter Southeast CCD	1 612	1 047	22	8	-	-	-	-	528	7
Sumter city (part)	6	6	-	-	-	-	-	-	-	-
Sumter Southwest CCD	1 509	443	2	29	-	-	-	-	1 021	14
Cane Savannah CDP (part)	107	38	-	-	-	-	-	-	69	-
Pinewood town (part)	10	6	-	2	-	-	-	-	2	-
Wedgewood CDP (part)	555	182	-	-	-	-	-	-	373	-
Union County	13 351	8 972	74	561	275	62	140	73	3 140	54
Carlisle CCD	882	530	7	1	-	-	-	-	343	1
Carlisle town	220	129	2	-	-	-	-	-	88	1
Cross Keys CCD	591	399	-	-	-	-	-	-	178	14
Jonesville CCD	1 631	977	3	46	3	-	2	-	594	6
Jonesville town	492	359	-	46	3	-	2	-	82	-
Lockhart CCD	1 147	837	-	8	-	-	-	-	302	-
Lockhart town	26	20	-	-	-	-	-	-	6	-
Union CCD	8 297	5 649	58	496	264	62	138	73	1 524	33
Buffalo CDP	702	537	-	13	-	-	34	8	110	-
Monarch Mill CDP	889	643	-	-	-	-	-	-	238	8
Union city	4 210	2 982	58	464	220	16	104	49	317	-
West Springs CCD	803	580	6	10	8	-	-	-	199	-
Williamsburg County	15 552	8 629	213	387	182	46	93	23	5 974	5
Cades CCD	1 086	574	-	4	13	-	7	-	488	-
Greeleyville CCD	1 120	678	12	-	8	-	-	-	422	-
Greeleyville town	214	156	-	-	2	-	-	-	56	-
Hemingway CCD	2 301	1 307	19	70	22	9	14	12	843	5
Hemingway town	268	244	4	-	13	1	-	-	6	-
Stuckey town	114	65	-	2	-	-	-	-	47	-
Indian CCD	851	399	7	25	-	-	5	-	415	-
Kingstree CCD	6 170	3 683	157	268	139	37	63	11	1 812	-
Kingstree town	1 615	1 036	84	227	121	25	58	11	53	-
Lane CCD	1 556	804	18	3	-	-	-	-	731	-
Lane town	249	141	4	3	-	-	-	-	101	-
Nesmith CCD	1 410	714	-	-	-	-	4	-	692	-
Trio CCD	1 058	470	-	17	-	-	-	-	571	-
Andrews town (part)	7	7	-	-	-	-	-	-	-	-
York County	66 061	43 575	1 731	3 356	2 819	1 649	420	914	11 526	71
Clover CCD	9 596	6 292	134	176	196	66	48	50	2 634	-
Clover town	1 619	1 202	6	125	54	8	-	-	224	-
Lake Wylie CDP	1 589	1 151	122	39	118	58	34	50	17	-
Fort Mill CCD	10 477	7 291	565	556	417	128	29	228	1 236	27
Fort Mill town	3 034	2 058	144	355	367	29	17	35	29	-
Riverview CDP	300	244	-	-	-	-	-	-	47	9
Tega Cay city	1 585	1 505	53	17	10	-	-	-	-	-
Hickory Grove CCD	1 684	1 029	15	3	5	1	-	-	624	7
Hickory Grove town	136	101	-	-	-	-	-	-	35	-
Sharon town	164	78	-	-	-	1	-	-	85	-
Smyrna town (part)	28	27	-	-	-	-	-	-	1	-
McConnells CCD	1 317	620	2	-	-	-	-	-	695	-
McConnells town	109	81	2	-	-	-	-	-	26	-
Rock Hill CCD	35 289	23 765	981	2 309	2 020	1 391	291	616	3 879	37
India Hook CDP	628	476	15	-	25	-	-	-	112	-
Lesslie CDP	1 001	692	-	63	-	-	-	8	238	-
Newport CDP	1 458	1 182	-	-	-	-	-	-	276	-
Rock Hill city	20 473	13 067	747	2 171	1 855	1 375	284	579	387	8
York CCD	7 698	4 578	34	312	181	63	52	20	2 458	-
York city	2 767	1 932	34	269	137	55	31	11	298	-

Table 18. **Units in Structure: 2000**

[Data based on a sample (except Tables 65-68). For information on confidentiality protection, coverage, sampling error, and nonsampling error, see Appendix G.
For location of definitions, see "How to Use This Census Report"]

State County Place	Total housing units	Units in structure								
		1 unit, detached	1 unit, attached	2 to 4 units	5 to 9 units	10 to 19 units	20 to 49 units	50 or more units	Mobile home	Boat, RV, van, etc.
The State	**1 753 670**	**1 078 678**	**40 185**	**101 588**	**77 598**	**41 561**	**22 457**	**33 548**	**355 499**	**2 556**
COUNTY										
Abbeville County	11 656	7 509	14	547	211	23	110	29	3 191	22
Aiken County	61 987	39 956	922	3 002	1 780	400	174	446	15 139	168
Allendale County	4 568	2 969	36	155	32	-	139	47	1 175	15
Anderson County	73 213	49 972	1 038	3 463	1 957	712	593	530	14 842	106
Bamberg County	7 130	4 190	64	440	94	36	32	34	2 240	-
Barnwell County	10 191	5 717	157	396	107	36	53	32	3 683	10
Beaufort County	60 509	34 893	3 279	3 811	2 956	1 443	2 322	2 713	9 001	91
Berkeley County	54 717	32 634	1 860	2 227	2 250	1 362	255	456	13 562	111
Calhoun County	6 864	4 098	41	97	37	-	6	-	2 559	26
Charleston County	141 031	82 286	6 868	15 173	11 824	6 205	2 238	3 886	12 463	88
Cherokee County	22 400	13 381	192	1 140	729	283	151	101	6 423	-
Chester County	14 374	9 472	77	510	257	90	26	46	3 835	61
Chesterfield County	18 818	11 115	163	807	361	64	33	9	6 234	32
Clarendon County	15 303	8 301	103	303	245	111	218	27	5 980	15
Colleton County	18 129	10 203	211	419	432	81	43	117	6 549	74
Darlington County	28 942	17 455	175	1 098	508	167	153	171	9 172	43
Dillon County	12 679	7 273	175	484	246	31	114	150	4 200	6
Dorchester County	37 237	24 342	664	1 987	1 925	601	228	417	7 039	34
Edgefield County	9 223	5 860	47	340	204	100	64	-	2 605	3
Fairfield County	10 383	6 450	108	358	303	62	24	9	3 047	22
Florence County	51 836	32 266	815	3 038	2 175	605	462	617	11 843	15
Georgetown County	28 282	16 677	1 102	1 354	819	424	432	583	6 878	13
Greenville County	162 803	107 357	4 181	9 445	8 950	6 424	3 033	5 153	18 116	144
Greenwood County	28 243	18 969	763	2 389	1 299	289	143	349	3 999	43
Hampton County	8 582	5 123	79	178	133	19	26	45	2 950	29
Horry County	122 085	54 586	3 300	8 599	10 788	7 804	5 180	6 828	24 666	334
Jasper County	7 928	4 625	57	154	163	60	29	5	2 818	17
Kershaw County	22 683	15 416	127	304	415	67	69	72	6 191	22
Lancaster County	24 962	17 472	149	1 158	439	84	132	92	5 420	16
Laurens County	30 239	17 734	170	831	778	156	94	165	10 156	155
Lee County	7 670	4 406	86	272	136	22	6	12	2 723	7
Lexington County	90 978	58 351	1 515	3 617	2 795	2 011	608	900	21 048	133
McCormick County	4 459	2 830	81	206	34	-	21	-	1 282	5
Marion County	15 143	9 236	261	843	200	21	13	33	4 512	24
Marlboro County	11 894	7 626	118	795	333	40	57	19	2 886	20
Newberry County	16 805	11 323	115	762	279	15	97	74	4 099	41
Oconee County	32 383	20 462	276	1 250	676	385	181	21	8 923	209
Orangeburg County	39 304	22 879	426	1 802	616	129	214	216	12 959	63
Pickens County	46 000	28 321	583	2 250	1 763	1 434	437	394	10 775	43
Richland County	129 793	80 471	4 041	12 300	10 792	5 781	2 542	5 284	8 528	54
Saluda County	8 543	5 746	55	146	78	-	2	-	2 495	21
Spartanburg County	106 986	72 726	1 980	6 508	3 370	1 883	923	1 836	17 711	49
Sumter County	41 751	24 824	1 693	2 326	833	344	127	620	10 942	42
Union County	13 351	8 972	74	561	275	62	140	73	3 140	54
Williamsburg County	15 552	8 629	213	387	182	46	93	23	5 974	5
York County	66 061	43 575	1 731	3 356	2 819	1 649	420	914	11 526	71
PLACE										
Abbeville city, Abbeville County	2 635	1 671	-	327	150	13	75	29	370	-
Aiken city, Aiken County	11 302	8 157	323	1 292	759	189	98	216	256	12
Allendale town, Allendale County	1 764	1 197	7	72	16	-	98	47	327	-
Anderson city, Anderson County	12 056	8 136	359	1 649	1 003	159	270	295	174	11
Andrews town	1 373	884	8	42	55	-	2	-	382	-
Georgetown County (part)	1 366	877	8	42	55	-	2	-	382	-
Williamsburg County (part)	7	7	-	-	-	-	-	-	-	-
Antreville CDP, Abbeville County	55	25	-	6	-	-	-	-	24	-
Arcadia Lakes town, Richland County	409	399	2	4	-	-	-	-	4	-
Arial CDP, Pickens County	1 158	893	8	-	-	14	-	-	243	-
Atlantic Beach town, Horry County	254	115	6	39	48	21	-	-	25	-
Awendaw town, Charleston County	466	277	-	10	2	-	-	-	177	-
Aynor town, Horry County	246	198	-	4	6	3	-	-	33	2
Bamberg town, Bamberg County	1 507	1 189	25	165	9	19	8	12	80	-
Barnwell city, Barnwell County	2 336	1 537	107	189	63	30	36	32	335	7
Batesburg-Leesville town	2 444	1 967	28	179	82	26	18	19	125	-
Lexington County (part)	2 237	1 768	28	179	82	26	18	19	117	-
Saluda County (part)	207	199	-	-	-	-	-	-	8	-
Beaufort city, Beaufort County	5 134	3 610	366	449	384	26	106	-	193	-
Belton city, Anderson County	2 085	1 672	13	132	59	-	46	70	93	-
Belvedere CDP, Aiken County	2 427	1 948	6	76	-	-	-	-	397	-
Bennettsville city, Marlboro County	3 713	2 579	64	568	180	40	10	14	250	8
Berea CDP, Greenville County	5 955	3 276	207	699	599	245	75	161	693	-
Bethune town, Kershaw County	186	172	-	4	-	-	-	-	10	-
Bishopville city, Lee County	1 613	1 015	42	244	136	-	6	12	158	-
Blacksburg town, Cherokee County	917	495	6	121	34	20	17	2	222	-
Blackville town, Barnwell County	1 306	764	16	61	-	-	-	-	465	-
Blenheim town, Marlboro County	79	67	-	-	-	-	-	-	12	-
Bluffton town, Beaufort County	542	372	2	3	-	-	-	-	165	-
Blythewood town	117	109	-	-	-	-	-	-	8	-
Fairfield County (part)	-	-	-	-	-	-	-	-	-	-
Richland County (part)	117	109	-	-	-	-	-	-	8	-
Boiling Springs CDP, Spartanburg County	1 787	1 475	10	59	19	14	9	16	185	-
Bonneau town, Berkeley County	198	122	-	3	-	-	-	-	72	1
Bowman town, Orangeburg County	514	316	-	23	-	2	-	-	173	-
Bradley CDP, Greenwood County	77	46	-	-	-	-	-	-	31	-
Branchville town, Orangeburg County	519	306	2	40	2	-	7	-	146	16

Table 18. **Units in Structure: 2000**—Con.

[Data based on a sample (except Tables 65-68). For information on confidentiality protection, coverage, sampling error, and nonsampling error, see Appendix G.
For location of definitions, see "How to Use This Census Report"]

State County Place	Total housing units	Units in structure: 1 unit, detached	1 unit, attached	2 to 4 units	5 to 9 units	10 to 19 units	20 to 49 units	50 or more units	Mobile home	Boat, RV, van, etc.
PLACE—Con.										
Briarcliffe Acres town, Horry County	221	212	2	5	-	-	-	-	2	-
Brookdale CDP, Orangeburg County	2 255	1 314	43	125	202	25	-	74	472	-
Brunson town, Hampton County	287	226	-	3	-	-	-	-	58	-
Bucksport CDP, Horry County	400	181	-	-	9	-	-	-	210	-
Buffalo CDP, Union County	702	537	-	13	-	-	34	8	110	-
Burnettown town, Aiken County	1 189	900	3	18	-	-	-	-	268	-
Burton CDP, Beaufort County	2 649	1 420	37	48	-	-	-	-	1 144	-
Calhoun Falls town, Abbeville County	1 029	631	-	81	17	3	19	-	278	-
Camden city, Kershaw County	3 272	2 724	42	166	129	23	49	40	99	-
Cameron town, Calhoun County	211	191	7	6	-	-	-	-	7	-
Campobello town, Spartanburg County	182	168	-	-	3	-	-	-	8	3
Cane Savannah CDP, Sumter County	563	339	-	-	-	-	-	-	224	-
Carlisle town, Union County	220	129	2	-	-	-	-	-	88	1
Cayce city, Lexington County	5 435	4 049	83	474	80	210	123	106	310	-
Centerville CDP, Anderson County	2 220	1 753	38	96	198	9	7	-	119	-
Central town, Pickens County	1 813	657	42	227	190	307	198	107	85	-
Central Pacolet town, Spartanburg County	140	83	1	-	-	-	-	-	56	-
Chapin town, Lexington County	262	224	-	-	-	-	-	-	38	-
Charleston city	44 143	22 290	2 037	7 269	5 090	3 138	1 286	2 511	501	21
Berkeley County (part)	463	408	9	9	-	-	-	-	37	-
Charleston County (part)	43 680	21 882	2 028	7 260	5 090	3 138	1 286	2 511	464	21
Cheraw town, Chesterfield County	2 586	1 893	59	323	158	50	28	9	66	-
Cherryvale CDP, Sumter County	1 246	230	10	13	-	-	-	-	993	-
Chesnee city	457	326	19	29	11	-	10	-	62	-
Cherokee County (part)	-	-	-	-	-	-	-	-	-	-
Spartanburg County (part)	457	326	19	29	11	-	10	-	62	-
Chester city, Chester County	2 780	1 932	12	308	109	47	22	19	321	10
Chesterfield town, Chesterfield County	694	523	4	61	54	9	-	-	43	-
City View CDP, Greenville County	533	354	14	31	4	-	-	-	130	-
Clarks Hill CDP, McCormick County	157	81	-	-	-	-	-	-	76	-
Clearwater CDP, Aiken County	1 938	1 025	39	62	98	17	-	5	692	-
Clemson city	5 673	2 590	251	945	711	688	147	116	225	-
Anderson County (part)	14	14	-	-	-	-	-	-	-	-
Pickens County (part)	5 659	2 576	251	945	711	688	147	116	225	-
Clinton city, Laurens County	2 951	1 806	33	324	196	82	34	4	466	6
Clio town, Marlboro County	343	228	9	44	7	-	-	-	55	-
Clover town, York County	1 619	1 202	6	125	54	8	-	-	224	-
Cokesbury CDP, Greenwood County	105	66	-	-	-	-	-	-	39	-
Columbia city	46 050	23 876	1 938	7 562	4 670	2 538	1 641	3 386	425	14
Lexington County (part)	242	14	-	-	38	145	34	11	-	-
Richland County (part)	45 808	23 862	1 938	7 562	4 632	2 393	1 607	3 375	425	14
Conway city, Horry County	4 718	3 328	109	748	265	112	42	40	74	-
Cope town, Orangeburg County	48	31	-	-	-	-	-	-	17	-
Cordova town, Orangeburg County	75	55	3	-	-	-	-	-	17	-
Coronaca CDP, Greenwood County	101	74	-	-	-	-	-	-	27	-
Cottageville town, Colleton County	310	162	-	-	-	-	-	-	148	-
Coward town, Florence County	246	134	-	11	2	-	-	-	99	-
Cowpens town, Spartanburg County	961	651	27	46	45	28	11	21	132	-
Cross Hill town, Laurens County	257	92	-	2	-	-	-	-	163	-
Dalzell CDP, Sumter County	864	567	6	14	-	-	-	-	277	-
Darlington city, Darlington County	3 263	2 355	50	289	87	69	109	57	240	7
Denmark city, Bamberg County	1 595	854	29	217	54	-	24	22	395	-
Dentsville CDP, Richland County	5 763	2 761	168	564	983	639	216	174	253	5
Dillon city, Dillon County	2 911	2 146	78	226	147	6	77	92	139	-
Donalds town, Abbeville County	140	124	2	6	-	-	-	-	8	-
Due West town, Abbeville County	342	225	2	43	22	-	-	-	50	-
Duncan town, Spartanburg County	1 298	662	23	107	87	212	15	12	180	-
Dunean CDP, Greenville County	2 029	1 578	49	118	20	-	-	-	264	-
Easley city, Pickens County	8 078	5 889	66	548	563	304	36	69	603	-
East Gaffney CDP, Cherokee County	1 558	1 077	15	68	25	11	-	-	362	-
Eastover town, Richland County	379	215	-	79	2	-	6	-	77	-
East Sumter CDP, Sumter County	501	401	-	-	-	-	-	-	100	-
Edgefield town, Edgefield County	1 234	868	4	166	71	16	32	-	77	-
Edisto CDP, Orangeburg County	1 159	675	15	23	-	-	-	-	446	-
Edisto Beach town, Colleton County	1 786	1 264	89	141	165	50	-	71	6	-
Ehrhardt town, Bamberg County	318	206	-	19	4	17	-	-	72	-
Elgin town, Kershaw County	331	314	-	-	-	-	-	-	17	-
Elgin CDP, Lancaster County	930	720	7	21	-	-	-	-	182	-
Elko town, Barnwell County	100	61	-	2	-	-	-	-	37	-
Elloree town, Orangeburg County	399	288	2	23	3	19	2	-	60	2
Estill town, Hampton County	1 021	647	15	41	43	7	23	25	218	2
Eureka Mill CDP, Chester County	734	613	-	33	13	-	-	-	75	-
Eutawville town, Orangeburg County	167	107	2	-	-	-	-	-	58	-
Fairfax town, Allendale County	936	610	15	64	16	-	41	-	190	-
Five Forks CDP, Greenville County	2 864	2 567	88	-	-	-	-	-	209	-
Florence city, Florence County	13 075	9 159	327	1 438	942	354	231	338	282	4
Folly Beach city, Charleston County	1 788	1 073	68	298	39	25	104	179	2	-
Forest Acres city, Richland County	5 222	3 390	404	486	431	91	69	301	50	-
Forestbrook CDP, Horry County	1 314	1 016	34	158	106	-	-	-	-	-
Fort Lawn town, Chester County	350	192	-	4	2	12	-	-	135	5
Fort Mill town, York County	3 034	2 058	144	355	367	29	17	35	29	-
Fountain Inn city	2 548	2 047	16	145	133	19	15	18	155	-
Greenville County (part)	2 024	1 577	16	145	133	19	15	10	109	-
Laurens County (part)	524	470	-	-	-	-	-	8	46	-

Table 18. **Units in Structure: 2000**—Con.

[Data based on a sample (except Tables 65-68). For information on confidentiality protection, coverage, sampling error, and nonsampling error, see Appendix G.
For location of definitions, see "How to Use This Census Report"]

State County Place	Total housing units	Units in structure: 1 unit, detached	1 unit, attached	2 to 4 units	5 to 9 units	10 to 19 units	20 to 49 units	50 or more units	Mobile home	Boat, RV, van, etc.
PLACE—Con.										
Furman town, Hampton County	123	78	6	-	-	-	-	-	39	-
Gaffney city, Cherokee County	5 886	4 175	96	748	321	212	80	81	173	-
Gantt CDP, Greenville County	5 798	3 701	80	187	162	63	23	240	1 337	5
Garden City CDP, Horry County	7 952	2 756	140	364	747	665	165	128	2 987	-
Gaston town, Lexington County	549	292	3	12	-	4	-	-	238	-
Gayle Mill CDP, Chester County	453	272	-	69	-	-	-	-	112	-
Georgetown city, Georgetown County	3 955	2 882	146	387	80	-	31	22	407	-
Gifford town, Hampton County	161	84	6	-	-	-	-	-	71	-
Gilbert town, Lexington County	186	113	-	-	-	-	-	-	73	-
Gloverville CDP, Aiken County	1 336	767	8	98	-	-	-	-	457	6
Golden Grove CDP, Greenville County	969	758	9	9	20	-	10	-	163	-
Goose Creek city	9 469	6 459	1 306	654	653	145	45	34	165	8
Berkeley County (part)	9 469	6 459	1 306	654	653	145	45	34	165	8
Charleston County (part)	-	-	-	-	-	-	-	-	-	-
Govan town, Bamberg County	34	22	-	-	-	-	-	-	12	-
Gray Court town, Laurens County	402	217	4	3	-	-	-	-	178	-
Great Falls town, Chester County	1 048	885	8	34	27	4	4	12	74	-
Greeleyville town, Williamsburg County	214	156	-	-	2	-	-	-	56	-
Greenville city, Greenville County	27 367	14 764	1 032	3 489	2 742	2 210	701	2 319	110	-
Greenwood city, Greenwood County	9 406	6 007	412	1 502	576	225	62	270	352	-
Greer city	7 492	5 678	198	608	207	96	78	156	463	8
Greenville County (part)	4 914	3 564	168	439	163	96	78	151	255	-
Spartanburg County (part)	2 578	2 114	30	169	44	-	-	5	208	8
Hampton town, Hampton County	1 306	946	8	74	34	3	3	16	222	-
Hanahan city, Berkeley County	5 698	3 334	67	520	592	479	61	158	487	-
Hardeeville city, Jasper County	727	447	18	82	76	2	6	-	96	-
Harleyville town, Dorchester County	302	214	1	5	7	7	3	-	63	2
Hartsville city, Darlington County	3 424	2 534	44	386	286	40	38	33	63	-
Heath Springs town, Lancaster County	360	270	11	27	2	9	-	-	41	-
Hemingway town, Williamsburg County	268	244	4	-	13	1	-	-	6	-
Hickory Grove town, York County	136	101	-	-	-	-	-	-	35	-
Hilda town, Barnwell County	206	114	2	-	-	-	-	-	90	-
Hilton Head Island town, Beaufort County	24 663	12 196	1 961	2 259	1 852	1 043	1 913	2 584	806	49
Hodges town, Greenwood County	65	58	-	-	-	-	-	-	7	-
Holly Hill town, Orangeburg County	607	460	5	26	-	-	-	-	114	2
Hollywood town, Charleston County	1 485	928	13	8	1	-	-	-	531	4
Homeland Park CDP, Anderson County	2 962	2 018	53	78	104	-	-	7	702	-
Honea Path town	1 696	1 275	-	98	37	42	40	-	204	-
Abbeville County (part)	55	41	-	14	-	-	-	-	-	-
Anderson County (part)	1 641	1 234	-	84	37	42	40	-	204	-
India Hook CDP, York County	628	476	15	-	25	-	-	-	112	-
Inman city, Spartanburg County	878	664	9	94	56	4	5	-	46	-
Inman Mills CDP, Spartanburg County	473	378	10	46	-	-	-	5	34	-
Irmo town	4 023	3 787	66	89	38	-	16	-	27	-
Lexington County (part)	1 506	1 330	35	89	38	-	7	-	7	-
Richland County (part)	2 517	2 457	31	-	-	-	9	-	20	-
Irwin CDP, Lancaster County	525	477	-	3	15	-	-	-	30	-
Isle of Palms city, Charleston County	3 881	2 856	158	243	161	221	203	33	6	-
Iva town, Anderson County	571	413	6	17	9	15	7	-	104	-
Jackson town, Aiken County	798	587	-	29	2	-	-	-	178	2
Jamestown town, Berkeley County	56	42	-	-	-	-	-	-	14	-
Jefferson town, Chesterfield County	335	243	4	13	35	-	-	-	40	-
Joanna CDP, Laurens County	786	617	-	39	-	-	21	-	109	-
Johnsonville city, Florence County	608	472	10	22	19	-	1	-	84	-
Johnston town, Edgefield County	997	812	-	58	45	34	24	-	24	-
Jonesville town, Union County	492	359	-	46	3	-	2	-	82	-
Judson CDP, Greenville County	1 213	974	44	85	5	11	6	-	88	-
Kershaw town, Lancaster County	788	723	8	36	-	-	-	-	21	-
Kiawah Island town, Charleston County	3 070	1 820	129	736	299	4	39	43	-	-
Kingstree town, Williamsburg County	1 615	1 036	84	227	121	25	58	11	53	-
Kline town, Barnwell County	115	75	-	-	-	-	-	-	40	-
Ladson CDP	4 871	3 300	87	331	4	10	-	-	1 129	10
Berkeley County (part)	3 831	2 531	67	312	-	10	-	-	901	10
Charleston County (part)	1 040	769	20	19	4	-	-	-	228	-
Lake City city, Florence County	2 769	1 999	156	319	25	-	-	11	259	-
Lake Murray of Richland CDP, Richland County	1 353	1 237	38	39	8	-	-	11	20	-
Lake Secession CDP, Abbeville County	698	409	-	6	-	-	-	-	278	5
Lake View town, Dillon County	372	297	6	21	-	14	5	-	29	-
Lakewood CDP, Sumter County	1 024	585	-	-	-	-	-	-	439	-
Lake Wylie CDP, York County	1 589	1 151	122	39	118	58	34	50	17	-
Lamar town, Darlington County	452	334	2	8	-	-	-	-	105	3
Lancaster city, Lancaster County	3 827	2 787	60	438	198	61	109	71	103	-
Lancaster Mill CDP, Lancaster County	955	538	3	222	35	-	-	9	148	-
Landrum city, Spartanburg County	1 102	739	20	107	76	6	15	7	132	-
Lane town, Williamsburg County	249	141	4	3	-	-	-	-	101	-
Latta town, Dillon County	670	565	13	44	-	-	6	2	39	1
Laurel Bay CDP, Beaufort County	1 986	1 419	20	20	-	-	18	9	500	-
Laurens city, Laurens County	4 455	3 298	37	299	403	40	27	149	202	-
Lesslie CDP, York County	1 001	692	-	63	-	-	-	8	238	-
Lexington town, Lexington County	3 924	2 631	107	152	393	396	76	18	151	-
Liberty town, Pickens County	1 413	1 107	27	71	29	-	24	-	155	-
Lincolnville town, Charleston County	376	163	3	15	-	-	-	-	195	-
Little Mountain town, Newberry County	133	80	-	-	11	-	18	-	24	-
Little River CDP, Horry County	4 667	2 226	304	236	709	721	146	69	226	30

Table 18. **Units in Structure: 2000**—Con.

[Data based on a sample (except Tables 65-68). For information on confidentiality protection, coverage, sampling error, and nonsampling error, see Appendix G.
For location of definitions, see "How to Use This Census Report"]

State County Place	Total housing units	Units in structure: 1 unit, detached	1 unit, attached	2 to 4 units	5 to 9 units	10 to 19 units	20 to 49 units	50 or more units	Mobile home	Boat, RV, van, etc.
PLACE—Con.										
Livingston town, Orangeburg County	71	45	2	-	-	-	-	-	24	-
Lockhart town, Union County	26	20	-	-	-	-	-	-	6	-
Lodge town, Colleton County	63	48	-	-	-	-	-	-	15	-
Loris city, Horry County	920	658	6	85	55	24	-	-	92	-
Lowndesville town, Abbeville County	119	71	-	16	-	-	-	-	32	-
Lowrys town, Chester County	84	75	-	-	-	-	-	-	9	-
Lugoff CDP, Kershaw County	2 378	1 870	19	21	124	-	-	16	328	-
Luray town, Hampton County	42	25	-	-	-	-	-	-	17	-
Lyman town, Spartanburg County	1 273	1 104	-	30	37	18	21	10	53	-
Lynchburg town, Lee County	267	121	9	9	-	22	-	-	106	-
McBee town, Chesterfield County	332	220	5	2	-	-	-	-	105	-
McClellanville town, Charleston County	241	231	-	1	-	-	-	-	9	-
McColl town, Marlboro County	1 124	732	-	74	92	-	17	-	209	-
McConnells town, York County	109	81	2	-	-	-	-	-	26	-
McCormick town, McCormick County	743	456	19	153	28	-	8	-	79	-
Manning city, Clarendon County	1 690	1 273	24	134	80	54	41	16	68	-
Marion city, Marion County	3 069	2 232	117	490	86	13	-	20	111	-
Mauldin city, Greenville County	6 578	4 235	246	541	636	353	297	187	83	-
Mayesville town, Sumter County	368	243	-	-	-	-	-	-	125	-
Mayo CDP, Spartanburg County	761	541	-	-	-	-	-	-	220	-
Meggett town, Charleston County	537	428	-	-	-	-	-	-	109	-
Millwood CDP, Sumter County	311	280	10	-	-	-	-	-	21	-
Modoc CDP, McCormick County	265	220	-	-	-	-	-	-	45	-
Monarch Mill CDP, Union County	889	643	-	-	-	-	-	-	238	8
Moncks Corner town, Berkeley County	2 408	1 443	61	234	245	47	75	88	215	-
Monetta town	100	71	-	-	-	-	-	-	29	-
Aiken County (part)	62	37	-	-	-	-	-	-	25	-
Saluda County (part)	38	34	-	-	-	-	-	-	4	-
Mount Carmel CDP, McCormick County	90	59	-	-	-	-	-	-	31	-
Mount Croghan town, Chesterfield County	66	41	-	4	4	-	-	-	17	-
Mount Pleasant town, Charleston County	20 129	14 204	1 411	1 393	1 646	637	139	431	268	-
Mountville CDP, Laurens County	55	39	-	-	-	-	-	-	16	-
Mulberry CDP, Sumter County	232	162	-	6	-	-	-	-	64	-
Mullins city, Marion County	2 200	1 625	71	299	45	5	6	13	136	-
Murphys Estates CDP, Edgefield County	573	172	-	-	-	-	-	-	398	3
Murrells Inlet CDP, Georgetown County	3 182	1 384	206	167	259	-	-	-	1 160	6
Myrtle Beach city, Horry County	14 608	4 749	1 246	2 086	2 347	833	760	1 399	1 136	52
Neeses town, Orangeburg County	228	127	-	-	-	-	-	-	101	-
Newberry town, Newberry County	4 374	3 033	62	652	189	14	71	64	289	-
New Ellenton town, Aiken County	1 101	748	-	29	-	-	-	-	324	-
Newport CDP, York County	1 458	1 182	-	-	-	-	-	-	276	-
Nichols town, Marion County	192	173	-	2	-	-	-	-	17	-
Ninety Six town, Greenwood County	941	839	9	59	22	-	-	-	12	-
Norris town, Pickens County	402	253	4	4	-	-	-	-	141	-
North town, Orangeburg County	444	291	6	31	-	-	12	-	104	-
North Augusta city	7 844	5 462	356	885	635	151	48	218	89	-
Aiken County (part)	7 815	5 433	356	885	635	151	48	218	89	-
Edgefield County (part)	29	29	-	-	-	-	-	-	-	-
North Charleston city	33 649	15 316	2 191	4 181	3 768	1 705	359	587	5 514	28
Charleston County (part)	32 479	14 532	2 191	4 181	3 768	1 705	359	587	5 128	28
Dorchester County (part)	1 170	784	-	-	-	-	-	-	386	-
North Hartsville CDP, Darlington County	1 407	921	-	59	19	-	-	-	408	-
Northlake CDP, Anderson County	1 831	1 155	61	84	85	231	70	111	34	-
North Myrtle Beach city, Horry County	18 300	6 402	404	2 011	1 405	1 035	2 448	2 787	1 675	133
Norway town, Orangeburg County	180	146	-	2	-	-	-	-	32	-
Oak Grove CDP, Lexington County	3 651	2 477	21	34	19	8	55	32	1 005	-
Oakland CDP, Sumter County	538	400	20	12	44	14	-	8	40	-
Olanta town, Florence County	223	191	3	3	-	-	-	-	26	-
Olar town, Bamberg County	149	107	4	-	-	-	-	-	38	-
Orangeburg city, Orangeburg County	5 176	3 396	130	1 084	198	53	109	45	161	-
Oswego CDP, Sumter County	56	33	-	-	23	-	-	-	-	-
Pacolet town, Spartanburg County	1 172	868	15	79	28	-	1	-	181	-
Pageland town, Chesterfield County	1 074	668	6	147	67	-	5	-	181	-
Pamplico town, Florence County	454	343	5	37	6	2	-	-	61	-
Parker CDP, Greenville County	4 825	3 554	31	152	20	21	-	-	1 047	-
Parksville town, McCormick County	74	54	-	-	-	-	-	-	20	-
Parris Island CDP, Beaufort County	358	145	44	55	6	5	-	-	103	-
Patrick town, Chesterfield County	152	113	-	-	-	-	-	-	39	-
Pawleys Island town, Georgetown County	546	475	9	19	41	2	-	-	-	-
Paxville town, Clarendon County	113	88	4	-	-	-	-	-	21	-
Peak town, Newberry County	33	29	-	-	-	-	-	-	4	-
Pelion town, Lexington County	209	170	2	-	2	-	-	-	35	-
Pelzer town, Anderson County	40	40	-	-	-	-	-	-	-	-
Pendleton town, Anderson County	1 531	935	48	193	60	83	23	5	184	-
Perry town, Aiken County	124	50	-	-	-	-	-	-	74	-
Pickens town, Pickens County	1 421	892	22	99	119	108	13	22	146	-
Piedmont CDP	2 015	1 406	10	29	32	-	30	12	496	-
Anderson County (part)	1 330	893	-	29	32	-	30	12	334	-
Greenville County (part)	685	513	10	-	-	-	-	-	162	-
Pine Ridge town, Lexington County	626	520	6	7	-	2	-	-	91	-
Pinewood town, Sumter County	225	163	-	6	3	-	-	-	53	-
Plum Branch town, McCormick County	49	39	-	-	-	-	-	-	10	-
Pomaria town, Newberry County	76	60	-	1	-	-	-	1	14	-
Port Royal town, Beaufort County	1 749	763	117	365	74	71	60	36	254	9
Powderville CDP, Anderson County	2 147	1 600	9	9	-	4	-	-	525	-

Table 18. **Units in Structure: 2000**—Con.

[Data based on a sample (except Tables 65-68). For information on confidentiality protection, coverage, sampling error, and nonsampling error, see Appendix G.
For location of definitions, see "How to Use This Census Report"]

State County Place	Total housing units	Units in structure								
		1 unit, detached	1 unit, attached	2 to 4 units	5 to 9 units	10 to 19 units	20 to 49 units	50 or more units	Mobile home	Boat, RV, van, etc.
PLACE—Con.										
Princeton CDP, Laurens County	27	11	-	-	-	-	-	-	16	-
Privateer CDP, Sumter County	790	364	-	-	-	-	-	-	426	-
Promised Land CDP, Greenwood County	153	115	-	-	-	-	-	-	38	-
Prosperity town, Newberry County	469	306	8	19	20	-	-	-	116	-
Quinby town, Florence County	372	352	2	4	4	-	-	-	10	-
Ravenel town, Charleston County	889	484	8	3	-	-	-	-	394	-
Red Bank CDP, Lexington County	3 471	2 600	6	37	16	-	-	-	812	-
Red Hill CDP, Horry County	5 086	2 731	47	369	314	291	16	-	1 318	-
Reevesville town, Dorchester County	114	106	-	-	3	-	-	-	5	-
Reidville town, Spartanburg County	207	117	-	11	-	-	-	-	79	-
Rembert CDP, Sumter County	121	70	8	-	-	-	-	-	43	-
Richburg town, Chester County	135	82	-	-	-	-	-	-	51	2
Ridgeland town, Jasper County	605	343	21	53	69	51	23	5	36	4
Ridge Spring town, Saluda County	361	282	9	24	9	-	2	-	35	-
Ridgeville town, Dorchester County	213	147	4	-	3	-	-	-	59	-
Ridgeway town, Fairfield County	149	117	-	2	2	16	-	-	12	-
Riverview CDP, York County	300	244	-	-	-	-	-	-	47	9
Rock Hill city, York County	20 473	13 067	747	2 171	1 855	1 375	284	579	387	8
Rockville town, Charleston County	86	69	-	-	-	-	-	-	17	-
Roebuck CDP, Spartanburg County	762	548	-	39	-	-	-	-	175	-
Rowesville town, Orangeburg County	138	94	-	3	-	-	-	-	41	-
Ruby town, Chesterfield County	174	125	-	8	-	-	-	-	41	-
St. Andrews CDP, Richland County	11 504	3 693	458	1 612	2 245	1 830	495	990	181	-
St. George town, Dorchester County	912	601	22	87	46	-	6	8	142	-
St. Matthews town, Calhoun County	960	847	-	59	34	-	6	-	14	-
St. Stephen town, Berkeley County	728	412	28	63	54	7	2	-	162	-
Salem town, Oconee County	70	50	2	-	-	-	-	-	18	-
Salley town, Aiken County	195	145	2	13	2	2	3	-	28	-
Saluda town, Saluda County	1 216	872	4	88	63	-	-	-	189	-
Sans Souci CDP, Greenville County	3 729	2 655	82	472	191	38	37	46	208	-
Santee town, Orangeburg County	346	171	39	14	9	10	35	6	62	-
Saxon CDP, Spartanburg County	1 575	901	9	12	17	-	-	-	636	-
Scotia town, Hampton County	110	45	-	4	-	-	-	-	61	-
Scranton town, Florence County	344	193	3	5	3	-	-	-	140	-
Seabrook Island town, Charleston County	1 696	1 000	364	30	241	56	2	-	3	-
Sellers town, Marion County	128	82	-	-	-	-	-	-	46	-
Seneca city, Oconee County	3 725	2 354	53	445	409	162	9	6	281	6
Seven Oaks CDP, Lexington County	6 974	4 098	153	731	1 102	654	10	177	49	-
Sharon town, York County	164	78	-	-	-	1	-	-	85	-
Shell Point CDP, Beaufort County	1 112	692	-	-	-	-	-	-	420	-
Shiloh CDP, Sumter County	102	37	-	-	-	-	-	-	65	-
Silverstreet town, Newberry County	87	68	-	-	-	-	-	-	19	-
Simpsonville city, Greenville County	5 700	4 103	71	308	298	225	142	222	331	-
Six Mile town, Pickens County	226	182	-	9	3	-	-	-	32	-
Slater-Marietta CDP, Greenville County	969	611	3	34	-	-	-	-	321	-
Smoaks town, Colleton County	68	57	-	-	-	-	-	-	11	-
Smyrna town	28	27	-	-	-	-	-	-	1	-
Cherokee County (part)	-	-	-	-	-	-	-	-	-	-
York County (part)	28	27	-	-	-	-	-	-	1	-
Snelling town, Barnwell County	131	47	-	-	-	-	-	-	84	-
Socastee CDP, Horry County	6 291	3 173	45	298	232	342	262	81	1 858	-
Society Hill town, Darlington County	328	193	4	-	-	-	-	-	127	4
South Congaree town, Lexington County	972	590	8	4	-	-	-	5	365	-
Southern Shops CDP, Spartanburg County	1 271	622	6	51	18	-	18	-	556	-
South Sumter CDP, Sumter County	1 396	825	6	51	-	-	-	-	514	-
Spartanburg city, Spartanburg County	17 712	10 537	482	2 814	1 672	597	322	1 127	155	6
Springdale CDP, Lancaster County	1 173	821	-	96	31	-	10	-	215	-
Springdale town, Lexington County	1 292	952	14	13	66	17	65	6	159	-
Springfield town, Orangeburg County	273	201	3	-	-	-	-	-	69	-
Starr town, Anderson County	89	79	-	-	-	-	-	-	10	-
Startex CDP, Spartanburg County	436	365	15	8	11	-	-	-	37	-
Stateburg CDP, Sumter County	463	442	-	-	-	-	-	-	21	-
Stuckey town, Williamsburg County	114	65	-	2	-	-	-	-	47	-
Sullivan's Island town, Charleston County	1 045	901	27	71	6	15	18	-	4	3
Summerton town, Clarendon County	515	344	5	41	28	-	-	-	97	-
Summerville town	11 254	7 160	197	794	1 314	323	142	311	999	14
Berkeley County (part)	260	180	-	-	-	-	-	-	80	-
Charleston County (part)	12	2	-	-	-	-	-	-	10	-
Dorchester County (part)	10 982	6 978	197	794	1 314	323	142	311	909	14
Summit town, Lexington County	100	57	-	4	-	-	-	-	39	-
Sumter city, Sumter County	16 120	9 855	1 552	2 103	713	323	127	598	849	-
Surfside Beach town, Horry County	3 758	2 003	239	792	308	294	76	14	32	-
Swansea town, Lexington County	259	189	2	6	15	8	9	2	28	-
Sycamore town, Allendale County	92	67	6	-	-	-	-	-	19	-
Tatum town, Marlboro County	38	34	-	-	-	-	-	-	4	-
Taylors CDP, Greenville County	8 502	5 924	219	274	647	553	293	250	306	36
Tega Cay city, York County	1 585	1 505	53	17	10	-	-	-	-	-
Timmonsville town, Florence County	1 000	620	30	85	26	-	-	4	235	-
Travelers Rest city, Greenville County	1 701	1 150	34	121	162	36	56	15	127	-
Trenton town, Edgefield County	128	113	-	11	-	-	-	-	4	-
Troy town, Greenwood County	55	40	3	-	-	-	-	-	12	-
Turbeville town, Clarendon County	269	133	7	34	-	-	11	-	84	-
Ulmer town, Allendale County	57	46	-	-	-	-	-	-	11	-
Union city, Union County	4 210	2 982	58	464	220	16	104	49	317	-
Utica CDP, Oconee County	701	465	23	-	-	9	-	-	204	-
Valley Falls CDP, Spartanburg County	1 674	994	22	82	8	304	13	23	228	-
Vance town, Orangeburg County	74	48	-	2	-	-	-	-	24	-
Varnville town, Hampton County	867	581	13	42	53	5	-	2	171	-

Table 18. **Units in Structure: 2000**—Con.

[Data based on a sample (except Tables 65-68). For information on confidentiality protection, coverage, sampling error, and nonsampling error, see Appendix G.
For location of definitions, see "How to Use This Census Report"]

State County Place	Total housing units	Units in structure								
		1 unit, detached	1 unit, attached	2 to 4 units	5 to 9 units	10 to 19 units	20 to 49 units	50 or more units	Mobile home	Boat, RV, van, etc.
PLACE—Con.										
Wade Hampton CDP, Greenville County	9 740	5 560	389	712	928	669	594	496	384	8
Wagener town, Aiken County	423	257	-	37	7	-	2	-	120	-
Walhalla city, Oconee County	1 614	1 006	15	204	91	16	15	8	259	-
Walterboro city, Colleton County	2 238	1 850	41	156	139	-	-	14	30	8
Ward town, Saluda County	64	57	-	-	-	-	-	-	7	-
Ware Shoals town	1 100	838	10	109	25	15	5	-	98	-
Abbeville County (part)	236	155	-	34	22	-	5	-	20	-
Greenwood County (part)	864	683	10	75	3	15	-	-	78	-
Laurens County (part)	-	-	-	-	-	-	-	-	-	-
Waterloo town, Laurens County	83	40	-	-	-	-	-	-	43	-
Watts Mills CDP, Laurens County	638	445	-	-	8	-	-	-	185	-
Wedgewood CDP, Sumter County	563	190	-	-	-	-	-	-	373	-
Welcome CDP, Greenville County	2 877	1 735	11	105	94	68	14	25	825	-
Wellford city, Spartanburg County	908	609	18	14	61	22	8	-	176	-
West Columbia city, Lexington County	6 540	4 040	156	1 117	268	207	148	189	402	13
Westminster city, Oconee County	1 353	853	7	109	24	-	6	7	347	-
West Pelzer town, Anderson County	441	257	2	53	39	-	5	3	80	2
West Union town, Oconee County	150	105	-	-	2	12	-	-	31	-
Whitmire town, Newberry County	770	651	11	15	-	1	2	-	90	-
Wilkinson Heights CDP, Orangeburg County	1 277	697	38	14	39	-	38	21	430	-
Williams town, Colleton County	64	48	2	-	-	-	-	-	14	-
Williamston town, Anderson County	1 822	1 502	40	114	50	-	7	-	109	-
Willington CDP, McCormick County	81	59	-	-	-	-	-	-	22	-
Williston town, Barnwell County	1 396	805	9	135	32	6	17	-	392	-
Windsor town, Aiken County	63	32	-	-	-	-	3	-	28	-
Winnsboro town, Fairfield County	1 644	1 066	53	146	172	37	-	-	170	-
Winnsboro Mills CDP, Fairfield County	1 024	627	41	146	10	-	24	9	167	-
Woodfield CDP, Richland County	3 935	2 247	168	295	590	188	19	111	311	6
Woodford town, Orangeburg County	93	69	2	-	-	-	-	-	22	-
Woodruff city, Spartanburg County	1 872	1 427	-	251	35	-	8	-	151	-
Yemassee town	365	198	3	30	11	4	2	-	117	-
Beaufort County (part)	47	1	-	27	11	4	2	-	2	-
Hampton County (part)	318	197	3	3	-	-	-	-	115	-
York city, York County	2 767	1 932	34	269	137	55	31	11	298	-

Table 19. **Physical Housing Characteristics: 2000**

[Data based on a sample (except Tables 65-68). For information on confidentiality protection, coverage, sampling error, and nonsampling error, see Appendix G.
For location of definitions, see "How to Use This Census Report"]

State County County Subdivision Place	Total housing units	Year structure built: 1995 to March 2000	Year structure built: 1939 or earlier	Year structure built: Median	Rooms: 1 or 2	Rooms: 6 or more	Rooms: Median	No bedrooms or 1 bedroom	Lacking complete plumbing facilities	Lacking complete kitchen facilities
The State	**1 753 670**	**269 555**	**107 139**	**1 978**	**53 181**	**835 336**	**5.4**	**145 087**	**18 097**	**20 118**
Abbeville County	11 656	1 450	1 349	1 973	201	5 385	5.4	885	157	186
Abbeville CCD	5 201	582	730	1 972	86	2 480	5.4	412	54	72
Abbeville city	2 635	173	548	1 962	80	1 139	5.2	397	37	54
Antreville-Lowndesville CCD	1 853	304	132	1 977	54	731	5.1	124	38	31
Antreville CDP	55	15	5	1 976	-	40	5.9	-	-	-
Lake Secession CDP	698	117	-	1 981	12	211	4.8	30	17	12
Lowndesville town	119	4	20	1 959	11	43	5.1	17	2	2
Calhoun Falls CCD	1 538	141	144	1 969	19	717	5.4	125	14	33
Calhoun Falls town	1 029	76	107	1 967	13	412	5.1	108	14	33
Donalds CCD	1 538	203	148	1 973	25	696	5.3	129	13	27
Donalds town (part)	136	1	27	1 952	-	83	5.8	2	-	-
Honea Path town (part)	55	-	-	1 970	-	30	5.6	14	-	-
Ware Shoals town (part)	236	13	6	1 973	5	114	5.4	30	-	-
Due West CCD	1 526	220	195	1 975	17	761	5.5	95	38	23
Donalds town (part)	4	2	2	1 968	-	2	7.0	-	-	-
Due West town	342	11	63	1 963	4	183	5.7	27	5	2
Aiken County	61 987	7 387	3 475	1 977	1 467	31 857	5.6	3 651	620	789
Aiken CCD	23 096	2 311	1 384	1 976	682	12 798	5.8	1 524	103	199
Aiken city (part)	11 302	1 091	749	1 976	373	6 448	5.8	865	4	94
Beech Island CCD	3 246	456	156	1 982	58	1 622	5.5	123	17	35
North Augusta city (part)	-	-	-	-	-	-	-	-	-	-
Edisto-Shaws CCD	1 981	375	49	1 985	46	1 041	5.6	87	63	62
Jackson CCD	1 530	140	49	1 974	31	760	5.5	82	35	15
Jackson town	798	28	21	1 965	16	409	5.5	47	8	9
New Ellenton town (part)	-	-	-	-	-	-	-	-	-	-
Monetta CCD	1 841	311	105	1 981	58	833	5.3	146	53	86
Monetta town (part)	62	3	10	1 964	-	33	5.6	-	-	-
New Ellenton CCD	4 149	877	64	1 983	72	1 990	5.4	187	65	92
New Ellenton town (part)	1 101	105	19	1 971	16	471	5.3	44	14	14
North Augusta CCD	20 788	1 850	1 291	1 973	430	10 331	5.5	1 231	189	201
Aiken city (part)	-	-	-	-	-	-	-	-	-	-
Belvedere CDP	2 427	73	23	1 970	13	1 332	5.7	45	-	-
Burnettown town	1 189	90	105	1 968	-	601	5.5	31	12	15
Clearwater CDP	1 938	140	69	1 974	25	728	5.0	107	6	10
Gloverville CDP	1 336	105	147	1 966	60	458	4.8	121	44	41
North Augusta city (part)	7 815	670	447	1 972	268	4 070	5.6	678	19	32
Salley CCD	1 162	165	138	1 976	24	523	5.3	42	28	38
Perry town	124	7	18	1 974	7	40	4.8	11	1	8
Salley town	195	11	40	1 962	7	91	5.4	14	-	2
Wagener CCD	2 053	400	176	1 980	21	984	5.4	108	11	13
Wagener town	423	34	60	1 966	5	166	5.1	37	7	9
Windsor CCD	2 141	502	63	1 987	45	975	5.3	121	56	48
Windsor town	63	11	8	1 980	2	26	5.3	4	-	-
Allendale County	4 568	499	433	1 972	260	2 077	5.4	456	215	211
Allendale CCD	2 351	182	224	1 970	176	968	5.2	250	146	143
Allendale town	1 764	111	167	1 968	95	747	5.3	162	77	74
Fairfax CCD	1 348	153	147	1 973	68	622	5.4	172	17	12
Fairfax town	936	95	105	1 972	60	408	5.3	154	5	-
Millett CCD	229	34	30	1 978	14	88	5.2	31	15	15
Sycamore CCD	640	130	32	1 975	2	399	5.9	3	37	41
Sycamore town	92	9	7	1 967	-	58	5.8	1	3	8
Ulmer town	57	4	13	1 958	2	21	5.1	2	2	2
Anderson County	73 213	10 725	5 746	1 976	1 446	34 043	5.4	5 232	617	817
Anderson CCD	32 269	4 290	2 360	1 973	718	14 501	5.3	3 016	181	364
Anderson city	12 056	803	1 490	1 962	530	4 764	5.0	1 956	63	214
Centerville CDP	2 220	347	17	1 978	26	1 316	5.8	137	13	13
Homeland Park CDP	2 962	327	173	1 967	40	693	4.9	196	37	29
Northlake CDP (part)	1 534	240	14	1 983	21	914	6.0	117	5	5
Belton CCD	6 126	644	666	1 972	74	2 689	5.3	409	55	71
Belton city	2 085	53	406	1 959	30	834	5.1	271	26	42
Brushy Creek CCD	7 744	1 554	396	1 983	75	4 744	6.0	195	16	21
Piedmont CDP (part)	1 330	199	153	1 977	-	657	5.5	39	6	6
Powderville CDP	2 147	369	68	1 981	26	1 435	6.2	55	-	-
Fork CCD	2 705	618	100	1 986	133	1 070	5.1	190	74	20
Honea Path CCD	3 585	348	619	1 969	35	1 571	5.3	205	75	73
Honea Path town (part)	1 641	73	369	1 962	35	646	5.1	116	43	43
Iva CCD	2 652	352	230	1 974	41	1 066	5.2	179	54	65
Iva town	571	25	119	1 960	15	147	4.8	52	-	3
Pendleton CCD	7 362	969	523	1 979	178	3 417	5.4	512	76	88
Clemson city (part)	14	-	-	1 965	-	14	7.5	-	-	-
Northlake CDP (part)	297	14	15	1 984	6	205	6.3	6	-	-
Pendleton town	1 531	100	128	1 972	54	592	5.0	193	10	7
Starr CCD	2 273	505	125	1 981	15	1 044	5.4	59	12	27
Starr town	89	5	29	1 956	-	62	6.1	1	2	2
Williamston-Pelzer CCD	8 497	1 445	727	1 976	177	3 941	5.4	467	74	88
Pelzer town	40	-	30	1940-	-	28	5.9	-	-	-
West Pelzer town	441	40	27	1 968	6	108	4.6	63	3	3
Williamston town	1 822	111	225	1 962	25	770	5.2	129	18	34
Bamberg County	7 130	942	550	1 976	257	3 227	5.3	704	89	103
Bamberg CCD	3 099	436	205	1 977	117	1 387	5.3	249	42	65
Bamberg town	1 507	75	143	1 969	92	609	5.2	180	12	38
Denmark CCD	2 585	268	143	1 976	125	1 065	5.2	373	17	11
Denmark city	1 595	113	110	1 972	115	598	5.0	315	17	11
Ehrhardt CCD	821	143	128	1 973	13	466	5.8	55	19	16
Ehrhardt town	318	21	58	1 966	13	163	5.6	55	-	-
Olar CCD	625	95	74	1 971	2	309	5.5	27	11	11
Govan town	34	2	-	1 971	-	21	5.8	-	-	-
Olar town	149	19	36	1 958	2	80	5.6	10	-	-
Barnwell County	10 191	1 339	696	1 976	267	4 852	5.4	922	269	243
Barnwell CCD	4 070	466	244	1 975	110	2 126	5.6	362	118	109
Barnwell city	2 336	148	180	1 970	89	1 214	5.6	276	84	99
Hilda town	206	27	16	1 974	6	91	5.3	16	6	2

Table 19. **Physical Housing Characteristics: 2000**—Con.

[Data based on a sample (except Tables 65-68). For information on confidentiality protection, coverage, sampling error, and nonsampling error, see Appendix G.
For location of definitions, see "How to Use This Census Report"]

State County County Subdivision Place	Total housing units	Year structure built			Rooms			No bedrooms or 1 bedroom	Lacking complete plumbing facilities	Lacking complete kitchen facilities
		1995 to March 2000	1939 or earlier	Median	1 or 2	6 or more	Median			
Barnwell County—Con.										
Blackville CCD	2 017	267	197	1 974	69	784	5.1	240	42	41
Blackville town	1 306	147	136	1 972	63	478	5.0	190	42	41
Kline-Snelling CCD	1 599	360	69	1 984	35	861	5.7	69	37	48
Kline town	115	6	13	1 966	6	65	5.7	11	13	13
Snelling town	131	38	5	1 986	-	73	5.8	4	2	2
Williston CCD	2 505	246	186	1 973	53	1 081	5.2	251	72	45
Elko town	100	12	11	1 975	-	51	5.6	8	3	6
Williston town	1 396	109	82	1 970	35	589	5.2	168	10	10
Beaufort County	60 509	14 411	939	1 986	2 066	31 274	5.6	4 497	209	223
Beaufort-Port Royal CCD	15 305	2 262	552	1 979	661	6 479	5.2	1 274	29	25
Beaufort city (part)	5 079	465	421	1 968	226	2 192	5.3	511	-	-
Burton CDP	2 649	309	32	1 984	108	1 095	5.2	165	-	-
Laurel Bay CDP	1 986	333	39	1 976	50	760	5.2	133	18	21
Parris Island CDP	358	110	-	1 974	6	198	5.7	6	-	-
Port Royal town (part)	1 749	306	30	1 982	183	553	4.8	225	-	4
Shell Point CDP	1 112	141	-	1 978	33	604	5.7	55	-	-
Bluffton CCD	9 102	5 007	154	1 996	157	5 259	5.8	373	54	55
Bluffton town	542	116	60	1 984	15	313	5.8	27	2	2
Hilton Head Island town (part)	-	-	-	-	-	-	-	-	-	-
Hilton Head Island CCD	24 975	3 988	43	1 986	985	13 116	5.6	2 236	57	66
Hilton Head Island town (part)	24 663	3 898	43	1 985	985	12 891	5.6	2 227	57	66
St. Helena CCD	9 389	2 679	154	1 988	211	5 610	5.8	506	58	67
Beaufort city (part)	55	-	-	1 980	-	43	9.0+	12	-	-
Hilton Head Island town (part)	-	-	-	-	-	-	-	-	-	-
Port Royal town (part)	-	-	-	-	-	-	-	-	-	-
Sheldon CCD	1 738	475	36	1 986	52	810	5.4	108	11	10
Yemassee town (part)	47	3	-	1 983	10	5	3.5	21	-	-
Berkeley County	54 717	6 615	908	1 980	1 548	28 582	5.6	3 578	489	492
Bonneau CCD	3 748	660	92	1 982	59	1 812	5.4	183	116	97
Bonneau town	198	28	9	1 975	1	116	5.8	9	4	-
Cordesville CCD	1 565	271	81	1 979	18	940	6.0	61	26	4
Jamestown town	56	2	2	1 966	-	35	5.9	4	-	4
Cross CCD	2 847	343	56	1 981	123	1 383	5.4	174	23	48
Goose Creek-Hanahan CCD	34 301	3 414	283	1 980	1 015	17 643	5.6	2 338	159	179
Charleston city (part)	-	-	-	-	-	-	-	-	-	-
Goose Creek city (part)	9 469	1 117	43	1 980	122	5 329	5.7	432	39	32
Hanahan city	5 698	228	98	1 972	379	2 578	5.3	845	34	-
Ladson CDP (part)	3 831	187	13	1 980	73	2 042	5.6	208	5	25
Summerville town (part)	260	85	-	1 990	-	192	7.0	-	-	-
Moncks Corner CCD	6 987	809	221	1 980	172	3 706	5.7	462	50	29
Moncks Corner town	2 408	172	71	1 977	138	880	5.1	329	21	9
St. Stephen CCD	3 518	446	140	1 981	141	1 930	5.7	309	115	128
St. Stephen town	728	56	27	1 978	36	320	5.2	97	9	9
Wando CCD	1 751	672	35	1 989	20	1 168	6.4	51	-	7
Charleston city (part)	463	354	11	1 998	-	406	7.0	-	-	-
Calhoun County	6 864	1 091	766	1 978	157	3 595	5.6	327	198	166
Cameron CCD	1 451	224	199	1 977	47	755	5.6	91	51	44
Cameron town	211	5	84	1 950	2	154	6.5	19	2	5
Fort Motte-Lone Star CCD	534	75	79	1 975	12	286	5.7	25	26	17
St. Matthews CCD	2 602	281	330	1 974	76	1 332	5.5	149	72	58
St. Matthews town	960	36	235	1 959	55	507	5.6	85	17	12
Sandy Run-Staley CCD	2 277	511	158	1 984	22	1 222	5.6	62	49	47
Charleston County	141 031	15 880	11 535	1 975	6 303	68 952	5.4	17 259	1 207	1 516
Bear Swamp CCD	4 579	1 041	63	1 987	8	3 281	6.4	206	9	23
Charleston city (part)	2 832	938	12	1 992	-	2 060	6.5	135	-	23
Hollywood town (part)	-	-	-	-	-	-	-	-	-	-
North Charleston city (part)	-	-	-	-	-	-	-	-	-	-
Charleston-North Charleston CCD	75 791	3 933	9 167	1 969	5 068	29 606	5.0	12 855	733	982
Charleston city (part)	34 658	1 370	7 784	1 964	2 897	14 305	5.0	7 121	375	562
Goose Creek city (part)	-	-	-	-	-	-	-	-	-	-
Ladson CDP (part)	1 040	140	21	1 977	14	564	5.6	53	6	6
Lincolnville town	376	55	16	1 977	22	154	5.1	41	6	-
North Charleston city (part)	32 479	1 705	1 158	1 972	1 850	10 742	4.9	4 893	301	370
Summerville town (part)	12	8	-	1 996	-	10	6.8	-	2	-
Edisto Island CCD	839	101	120	1 977	36	345	5.1	49	33	21
James Island CCD	15 523	2 140	632	1 974	343	9 187	5.9	1 065	48	140
Charleston city (part)	5 512	1 514	68	1 985	175	2 804	5.5	612	-	64
Folly Beach city (part)	1 788	252	179	1 975	108	727	5.2	186	32	69
Johns Island CCD	8 866	1 120	152	1 983	93	4 359	5.5	1 056	72	71
Charleston city (part)	678	108	11	1 983	-	345	5.5	103	18	8
Folly Beach city (part)	-	-	-	-	-	-	-	-	-	-
Hollywood town (part)	-	-	-	-	-	-	-	-	-	-
Kiawah Island town	3 070	264	-	1 984	27	1 504	5.4	572	-	-
Seabrook Island town	1 696	232	3	1 984	9	718	5.2	192	3	5
McClellanville CCD	2 069	345	164	1 979	53	1 200	5.9	91	77	48
Awendaw town (part)	445	76	2	1 983	10	273	6.1	23	11	-
McClellanville town	241	28	56	1 976	14	157	6.1	20	-	-
Mount Pleasant town (part)	-	-	-	-	-	-	-	-	-	-
Mount Pleasant CCD	27 272	5 998	920	1 986	643	17 298	6.2	1 701	64	69
Awendaw town (part)	21	7	-	1 968	-	7	5.3	-	-	-
Charleston city (part)	-	-	-	-	-	-	-	-	-	-
Isle of Palms city	3 881	593	40	1 985	27	2 357	6.0	124	6	4
Mount Pleasant town (part)	20 129	4 892	406	1 986	476	12 952	6.2	1 243	23	52
Sullivan's Island town	1 045	53	362	1 960	32	734	6.7	84	-	2
Ravenel CCD	5 029	1 006	250	1 981	34	2 948	5.9	203	109	100
Hollywood town (part)	1 485	311	67	1 979	12	886	6.0	62	29	30
Meggett town	537	97	38	1 981	3	377	6.2	16	7	7
Ravenel town	889	150	35	1 982	4	498	5.7	23	2	2
Wadmalaw Island CCD	1 063	196	67	1 979	25	728	6.1	33	62	62
Charleston city (part)	-	-	-	-	-	-	-	-	-	-
Rockville town	86	12	28	1 970	-	67	6.2	2	6	6

Table 19. **Physical Housing Characteristics: 2000**—Con.

[Data based on a sample (except Tables 65-68). For information on confidentiality protection, coverage, sampling error, and nonsampling error, see Appendix G.
For location of definitions, see "How to Use This Census Report"]

State County County Subdivision Place	Total housing units	Year structure built			Rooms			No bedrooms or 1 bedroom	Lacking complete plumbing facilities	Lacking complete kitchen facilities
		1995 to March 2000	1939 or earlier	Median	1 or 2	6 or more	Median			
Cherokee County	22 400	2 893	1 861	1 975	596	8 586	5.1	1 714	277	318
Blacksburg CCD	4 164	549	364	1 976	67	1 374	5.0	246	32	41
Blacksburg town	917	49	158	1 967	18	266	4.7	89	5	5
Smyrna town (part)	-	-	-	-	-	-	-	-	-	-
Gaffney CCD	14 137	1 447	1 206	1 973	500	5 470	5.1	1 322	162	187
East Gaffney CDP	1 558	97	194	1 965	9	418	4.9	60	-	-
Gaffney city	5 886	109	720	1 966	360	2 330	5.1	901	40	55
Macedonia CCD	2 693	635	223	1 983	22	1 219	5.4	84	18	8
Chesnee city (part)	-	-	-	-	-	-	-	-	-	-
Saratt CCD	1 406	262	68	1 983	7	523	5.1	62	65	82
Chester County	14 374	2 005	2 052	1 972	231	6 257	5.3	968	224	265
Chester CCD	7 903	880	1 199	1 970	161	3 412	5.3	639	160	180
Chester city	2 780	127	571	1 960	69	1 211	5.3	267	89	101
Eureka Mill CDP	734	45	224	1 954	16	229	5.0	61	6	19
Gayle Mill CDP	453	7	145	1 956	35	111	4.6	70	-	-
Lowrys town	84	10	16	1 965	2	59	6.6	4	2	2
Chester West CCD	1 521	160	132	1 974	10	586	5.2	53	16	16
Great Falls CCD	2 246	248	447	1 962	33	914	5.2	166	22	25
Great Falls town	1 048	29	360	1 950	13	365	4.9	100	8	7
Landsford CCD	1 951	531	158	1 983	17	935	5.4	70	20	30
Fort Lawn town	350	89	18	1 984	6	144	5.2	17	4	7
Richburg CCD	753	186	116	1 977	10	410	5.7	40	6	14
Richburg town	135	9	20	1 967	2	72	5.7	2	2	4
Chesterfield County	18 818	2 597	1 447	1 976	308	7 960	5.2	1 131	438	342
Cheraw CCD	6 064	501	465	1 974	74	2 868	5.4	308	53	67
Cheraw town	2 586	74	336	1 966	63	1 142	5.3	248	36	18
Chesterfield CCD	3 146	508	338	1 975	41	1 427	5.3	137	123	95
Chesterfield town	694	22	124	1 959	20	333	5.4	58	2	3
Ruby town (part)	17	2	-	1 992	-	6	4.7	-	-	-
Jefferson CCD	1 614	237	181	1 974	28	682	5.3	97	65	59
Jefferson town	335	19	35	1 970	-	169	5.5	31	2	5
McBee CCD	1 058	177	76	1 978	25	404	5.1	67	45	26
McBee town	332	24	47	1 972	21	153	5.3	40	22	15
Mount Croghan CCD	1 133	184	153	1 975	14	456	5.2	49	11	13
Mount Croghan town	66	7	14	1 961	2	36	5.8	6	2	2
Ruby town (part)	157	15	36	1 955	-	81	5.6	5	-	4
Pageland CCD	3 674	636	149	1 979	78	1 307	5.0	335	74	12
Pageland town	1 074	77	77	1 972	27	419	5.0	124	11	3
Patrick CCD	2 129	354	85	1 981	48	816	5.1	138	67	70
Patrick town	152	19	10	1 972	-	69	5.3	2	4	6
Clarendon County	15 303	2 580	699	1 981	355	7 317	5.4	973	318	269
Alcolu CCD	925	106	44	1 976	6	501	5.7	32	29	12
Manning CCD	6 703	1 213	209	1 982	169	3 037	5.3	473	108	55
Manning city	1 690	68	160	1 969	55	766	5.3	139	28	-
Manning East CCD	1 039	165	59	1 980	-	614	5.9	13	5	23
Paxville CCD	1 037	156	29	1 983	22	552	5.6	22	39	43
Paxville town	113	8	16	1 967	4	45	5.2	4	11	11
Sardinia CCD	748	66	90	1 972	13	331	5.3	47	30	37
Summerton CCD	3 556	658	172	1 983	114	1 737	5.5	275	66	60
Summerton town	515	48	99	1 963	21	263	5.5	77	7	7
Turbeville CCD	1 295	216	96	1 976	31	545	5.3	111	41	39
Turbeville town	269	36	21	1 975	11	95	4.8	54	6	6
Colleton County	18 129	2 770	1 035	1 979	350	8 884	5.5	1 055	524	525
Cottageville CCD	2 361	421	82	1 982	35	1 168	5.5	95	101	81
Cottageville town	310	43	21	1 977	4	175	5.8	6	3	6
Green Pond CCD	2 664	388	65	1 982	27	1 314	5.5	164	26	39
Edisto Beach town	1 786	168	15	1 981	20	808	5.3	136	5	5
Hendersonville CCD	2 519	564	100	1 984	116	1 044	5.1	210	84	80
Walterboro city (part)	121	24	-	1 983	34	19	3.8	58	-	-
Lodge CCD	859	110	113	1 975	6	434	5.5	70	50	32
Lodge town	63	4	22	1 958	-	29	5.3	3	2	-
Smoaks CCD	874	145	80	1 976	2	464	5.6	43	17	22
Smoaks town	68	2	14	1 965	-	27	5.3	5	-	-
Williams town	64	2	14	1 966	-	27	5.2	5	-	-
Walterboro CCD	8 852	1 142	595	1 976	164	4 460	5.5	473	246	271
Walterboro city (part)	2 117	65	270	1 959	69	1 161	5.7	179	11	64
Darlington County	28 942	4 235	2 022	1 976	812	13 305	5.4	1 996	424	488
Darlington CCD	10 950	1 552	703	1 977	236	4 873	5.3	808	111	117
Darlington city	3 263	129	506	1 969	131	1 493	5.3	485	63	29
Hartsville CCD	8 413	965	766	1 972	290	4 190	5.5	615	96	173
Hartsville city (part)	3 361	140	450	1 961	135	1 626	5.4	326	26	49
Lake Swamp CCD	1 842	465	69	1 984	26	940	5.5	78	60	59
Lamar CCD	1 510	249	196	1 974	63	670	5.3	105	17	11
Lamar town	452	28	60	1 965	10	231	5.5	20	6	-
North Hartsville CCD	4 629	737	171	1 978	167	1 947	5.3	301	93	85
Hartsville city (part)	63	-	9	1 967	-	28	5.4	-	-	-
North Hartsville CDP	1 407	165	95	1 977	25	570	5.2	76	30	30
Society Hill CCD	1 598	267	117	1 979	30	685	5.3	89	47	43
Society Hill town	328	24	49	1 970	9	154	5.4	19	6	15
Dillon County	12 679	1 757	1 007	1 975	281	5 423	5.3	976	342	300
Dillon CCD	4 532	394	417	1 970	120	1 897	5.2	476	88	107
Dillon city	2 911	141	349	1 965	85	1 327	5.3	356	41	59
Hamer CCD	2 052	419	38	1 980	38	880	5.3	106	54	24
Lake View CCD	1 899	187	232	1 973	43	871	5.4	131	77	65
Lake View town	372	7	56	1 963	6	176	5.4	44	2	4
Latta CCD	2 964	412	273	1 976	68	1 259	5.2	213	83	65
Latta town	670	28	160	1 960	18	331	5.5	78	16	17
Little Rock CCD	1 232	345	47	1 985	12	516	5.3	50	40	39
Dorchester County	37 237	4 945	1 312	1 982	869	21 186	5.8	2 329	288	426
Harleyville CCD	2 353	381	170	1 979	44	1 403	5.8	88	43	35
Harleyville town	302	25	55	1 968	12	184	5.9	17	-	-
Reevesville CCD	1 169	127	111	1 974	21	647	5.8	35	54	39

Table 19. **Physical Housing Characteristics: 2000**—Con.

[Data based on a sample (except Tables 65-68). For information on confidentiality protection, coverage, sampling error, and nonsampling error, see Appendix G. For location of definitions, see "How to Use This Census Report"]

State County County Subdivision Place	Total housing units	Year structure built			Rooms			No bedrooms or 1 bedroom	Lacking complete plumbing facilities	Lacking complete kitchen facilities
		1995 to March 2000	1939 or earlier	Median	1 or 2	6 or more	Median			
Dorchester County—Con.										
Reevesville CCD—Con.										
Reevesville town (part)	114	-	25	1 958	-	83	6.3	3	-	-
Ridgeville CCD	1 823	312	110	1 980	47	915	5.5	77	57	46
Ridgeville town	213	15	39	1 967	-	102	5.4	11	7	12
St. George CCD	2 205	209	162	1 975	39	1 095	5.5	212	38	50
Reevesville town (part)	-	-	-	-	-	-	-	-	-	-
St. George town	912	45	109	1 966	32	450	5.5	132	25	32
Summerville CCD	29 687	3 916	759	1 983	718	17 126	5.9	1 917	96	256
North Charleston city (part)	1 170	745	-	1 996	19	886	6.9	19	-	-
Summerville town (part)	10 982	1 161	579	1 982	338	5 679	5.6	1 107	14	213
Edgefield County	9 223	1 388	910	1 979	178	4 998	5.7	689	143	155
Edgefield CCD	2 735	295	358	1 971	58	1 370	5.5	302	59	66
Edgefield town	1 234	55	234	1 960	48	514	5.1	243	12	11
Johnston CCD	1 857	180	355	1 966	68	896	5.4	205	31	37
Johnston town	997	35	136	1 963	42	466	5.4	124	24	22
Pleasant Lane CCD	382	66	52	1 972	8	245	6.0	8	13	13
Stevens Creek CCD	3 156	673	27	1 987	10	1 871	5.9	120	18	23
Murphys Estates CDP	573	140	-	1 988	3	262	5.3	3	18	18
North Augusta city (part)	29	12	-	1 994	-	24	8.4	-	-	-
Trenton CCD	1 093	174	118	1 981	34	616	5.8	54	22	16
Trenton town	128	3	38	1 958	3	97	6.4	13	-	-
Fairfield County	10 383	1 315	949	1 977	273	5 127	5.5	794	346	347
Monticello-Salem CCD	906	163	55	1 977	-	557	5.9	34	36	41
Ridgeway CCD	2 775	446	124	1 982	92	1 296	5.4	164	106	110
Blythewood town (part)	-	-	-	-	-	-	-	-	-	-
Ridgeway town	149	4	38	1 961	7	83	5.7	27	4	4
Winnsboro North CCD	1 654	185	132	1 976	28	832	5.5	40	34	44
Winnsboro town (part)	6	-	6	1940-	-	6	6.0	-	-	-
Winnsboro South CCD	5 048	521	638	1 975	153	2 442	5.4	556	170	152
Winnsboro town (part)	1 638	101	210	1 972	91	677	5.2	303	9	-
Winnsboro Mills CDP	1 024	69	207	1 967	18	376	5.1	60	17	32
Florence County	51 836	7 677	2 381	1 978	1 457	25 529	5.5	3 836	586	741
Coward CCD	1 421	177	96	1 979	5	738	5.6	51	10	10
Coward town	246	27	14	1 981	5	117	5.4	11	-	-
Danwood CCD	4 864	877	50	1 985	177	2 411	5.5	317	41	52
Florence city (part)	53	19	-	1 991	9	27	5.6	9	-	-
Florence CCD	27 054	3 746	1 023	1 976	849	13 192	5.4	2 272	205	284
Florence city (part)	12 759	885	847	1 971	491	6 185	5.4	1 481	86	172
Quinby town	372	10	-	1 971	2	306	6.6	15	2	2
Johnsonville CCD	2 574	447	94	1 980	32	1 241	5.4	106	43	47
Johnsonville city	608	88	20	1 973	6	249	5.2	24	2	6
Lake City-Scranton CCD	5 420	609	407	1 974	187	2 496	5.4	560	167	140
Lake City city	2 769	144	227	1 970	159	1 219	5.3	411	99	104
Scranton town	344	47	19	1 976	10	153	5.3	18	5	5
Olanta CCD	1 572	224	135	1 976	21	767	5.5	45	20	28
Olanta town	223	5	41	1 965	3	128	5.8	7	3	-
Pamplico CCD	6 246	1 231	342	1 979	91	3 363	5.6	294	60	119
Florence city (part)	263	98	-	1 991	10	140	5.6	44	16	-
Pamplico town	454	26	35	1 969	8	246	5.7	33	11	13
Sardis CCD	1 147	191	95	1 976	23	556	5.5	52	15	16
Timmonsville town (part)	-	-	-	-	-	-	-	-	-	-
Timmonsville CCD	1 538	175	139	1 976	72	765	5.5	139	25	45
Timmonsville town (part)	1 000	105	75	1 974	61	442	5.3	121	22	45
Georgetown County	28 282	6 383	1 259	1 984	511	15 462	5.7	1 283	299	306
Andrews CCD	3 284	514	171	1 979	80	1 560	5.4	167	51	34
Andrews town (part)	1 366	146	131	1 972	25	660	5.4	89	23	17
Georgetown CCD	8 266	759	700	1 974	182	4 453	5.7	532	110	102
Georgetown city	3 955	155	569	1 964	127	1 995	5.5	430	44	34
Plantersville CCD	1 277	234	51	1 979	13	718	5.9	36	45	21
Pleasant Hill-Folly Grove CCD	1 577	261	91	1 980	26	762	5.4	57	21	18
Sampit-Santee CCD	1 535	282	60	1 982	54	936	5.9	127	31	107
Waccamaw CCD	12 343	4 333	186	1 991	156	7 033	5.8	364	41	24
Murrells Inlet CDP	3 182	867	54	1 987	64	1 445	5.3	161	7	-
Pawleys Island town	546	64	35	1 991	5	429	6.9	7	3	-
Greenville County	162 803	25 108	10 424	1 976	5 514	80 469	5.5	16 807	954	1 362
Fountain Inn CCD	3 789	867	245	1 984	27	2 001	5.6	238	23	29
Fountain Inn city (part)	2 024	467	180	1 978	12	1 042	5.6	172	23	17
Greenville CCD	103 192	12 119	7 120	1 973	4 588	48 019	5.3	13 827	602	972
Berea CDP	5 955	356	87	1 974	369	2 220	5.0	934	31	23
City View CDP	533	9	82	1 955	26	141	4.6	43	-	7
Dunean CDP	2 029	63	508	1 954	77	705	5.0	236	46	16
Five Forks CDP	2 864	1 471	20	1 995	-	2 308	7.4	-	-	-
Gantt CDP	5 798	601	105	1 972	168	2 566	5.3	458	67	57
Golden Grove CDP (part)	36	20	-	1 995	-	24	5.8	-	-	-
Greenville city	27 367	1 726	3 687	1 961	1 742	10 831	5.0	5 541	210	400
Greer city (part)	-	-	-	-	-	-	-	-	-	-
Judson CDP	1 213	83	259	1 954	56	338	4.8	210	23	29
Mauldin city (part)	6 578	1 630	40	1 983	310	3 762	5.9	763	-	-
Parker CDP	4 825	138	892	1 959	108	1 227	4.7	399	16	23
Sans Souci CDP	3 729	136	511	1 958	121	1 236	5.0	385	4	49
Taylors CDP (part)	3 719	322	18	1 981	62	2 331	6.0	270	-	6
Travelers Rest city (part)	233	129	6	1 996	14	159	7.1	26	-	-
Wade Hampton CDP	9 740	413	92	1 971	502	4 921	5.5	1 544	49	101
Welcome CDP	2 877	233	135	1 966	110	970	5.0	234	14	19
Greer CCD	6 877	1 353	546	1 971	102	3 101	5.3	547	45	41
Greer city (part)	4 453	1 045	475	1 969	86	1 810	5.2	476	12	31
Highland CCD	4 644	951	344	1 982	74	2 343	5.5	197	40	54
Piedmont CCD	5 511	1 176	402	1 980	73	2 861	5.6	268	6	11
Golden Grove CDP (part)	933	125	27	1 978	5	530	5.8	64	-	5
Piedmont CDP (part)	685	83	198	1 954	9	343	5.5	34	-	-
Simpsonville CCD	13 221	3 857	343	1 988	148	8 699	6.2	420	35	60
Fountain Inn city (part)	-	-	-	-	-	-	-	-	-	-
Mauldin city (part)	-	-	-	-	-	-	-	-	-	-

Table 19. **Physical Housing Characteristics: 2000**—Con.

[Data based on a sample (except Tables 65-68). For information on confidentiality protection, coverage, sampling error, and nonsampling error, see Appendix G.
For location of definitions, see "How to Use This Census Report"]

State County County Subdivision Place	Total housing units	Year structure built: 1995 to March 2000	Year structure built: 1939 or earlier	Year structure built: Median	Rooms: 1 or 2	Rooms: 6 or more	Rooms: Median	No bedrooms or 1 bedroom	Lacking complete plumbing facilities	Lacking complete kitchen facilities
Greenville County—Con.										
Simpsonville CCD—Con.										
Simpsonville city	5 700	829	203	1 981	136	3 039	5.6	337	25	45
Slater CCD	2 525	249	291	1 976	95	1 043	5.2	178	35	36
Slater-Marietta CDP	969	62	197	1 967	22	354	5.1	52	14	20
Taylors CCD	12 394	2 603	358	1 983	264	7 449	6.0	696	55	37
Greer city (part)	461	425	-	1 998	10	230	5.5	20	-	-
Taylors CDP (part)	4 783	202	175	1 975	117	2 528	5.6	307	23	37
Tigerville CCD	2 469	514	157	1 983	40	1 073	5.2	114	37	35
Travelers Rest CCD	5 145	868	367	1 975	61	2 448	5.4	191	76	62
Travelers Rest city (part)	1 468	312	90	1 975	26	600	5.2	84	-	8
Woodville CCD	3 036	551	251	1 982	42	1 432	5.4	131	-	25
Greenwood County	28 243	3 464	2 538	1 972	909	12 068	5.2	2 436	169	405
Greenwood CCD	19 703	2 485	1 499	1 972	734	8 521	5.2	1 918	83	283
Coronaca CDP	101	-	26	1 985	-	56	5.7	9	-	-
Greenwood city	9 406	760	1 208	1 962	509	3 131	4.9	1 397	36	183
Promised Land CDP	153	8	19	1 972	10	66	5.2	18	-	-
Kirksey CCD	877	128	129	1 974	24	396	5.3	84	15	9
Ninety Six CCD	3 213	261	333	1 970	70	1 254	5.2	202	30	55
Ninety Six town	941	29	211	1 955	12	299	5.0	53	8	10
Troy CCD	906	181	96	1 978	34	386	5.2	56	11	4
Bradley CDP	77	31	3	1 971	-	35	5.3	3	-	-
Troy town	55	4	11	1 956	2	35	5.8	6	3	-
Ware Shoals-Hodges CCD	3 544	409	481	1 971	47	1 511	5.3	176	30	54
Cokesbury CDP	105	8	7	1 975	-	51	5.4	-	-	-
Hodges town	65	3	35	1940-	-	39	6.0	1	1	1
Ware Shoals town (part)	864	10	264	1 951	13	278	4.9	89	15	17
Hampton County	8 582	1 215	710	1 976	243	4 304	5.5	553	195	192
Brunson CCD	520	71	83	1 969	5	280	5.7	17	25	29
Brunson town	287	23	50	1 960	5	151	5.6	14	10	19
Estill CCD	2 365	373	163	1 977	89	1 179	5.5	197	61	54
Estill town	1 021	113	74	1 973	27	492	5.4	103	35	30
Gifford town	161	34	2	1 981	14	51	5.0	18	7	7
Luray town	42	7	6	1 975	3	18	4.8	3	-	-
Furman-Scotia CCD	862	116	103	1 976	11	456	5.6	32	31	24
Furman town	123	4	27	1 972	-	79	6.0	10	7	5
Scotia town	110	8	12	1 976	3	41	5.1	6	2	-
Hampton-Varnville CCD	3 787	486	273	1 976	119	1 907	5.5	264	57	65
Hampton town	1 306	88	82	1 969	30	644	5.5	100	17	24
Varnville town	867	92	70	1 974	32	461	5.6	73	-	3
Yemassee CCD	1 048	169	88	1 977	19	482	5.4	43	21	20
Yemassee town (part)	318	38	27	1 973	12	137	5.3	28	-	-
Horry County	122 085	30 264	2 210	1 986	4 004	44 435	5.0	10 471	793	804
Aynor CCD	3 800	620	257	1 980	91	1 738	5.3	180	80	99
Aynor town	246	27	33	1 963	6	123	5.5	13	2	2
Conway CCD	13 681	2 395	740	1 981	294	6 118	5.3	772	165	118
Bucksport CDP	400	62	-	1 979	7	162	5.1	14	12	-
Conway city (part)	4 563	308	404	1 970	100	2 202	5.4	382	54	50
Conway East CCD	15 012	6 545	81	1 993	306	6 708	5.3	974	105	103
Conway city (part)	155	29	-	1 985	9	107	5.8	9	-	-
Forestbrook CDP	1 314	238	-	1 984	23	755	5.7	106	9	9
North Myrtle Beach city (part)	-	-	-	-	-	-	-	-	-	-
Red Hill CDP	5 086	2 016	-	1 991	108	2 375	5.4	246	10	20
Socastee CDP (part)	1 105	207	17	1 986	21	441	5.2	43	25	32
Floyds CCD	1 436	245	78	1 976	41	661	5.4	71	23	33
Little River CCD	28 261	7 385	153	1 987	1 068	9 026	4.9	2 745	108	99
Atlantic Beach town	254	12	-	1 980	8	48	4.4	20	-	-
Briarcliffe Acres town	221	23	-	1 976	3	184	7.3	3	-	2
Little River CDP	4 667	1 476	14	1 990	83	1 747	5.1	222	37	-
North Myrtle Beach city (part)	18 300	4 023	83	1 985	871	5 033	4.7	2 129	59	86
Longs CCD	2 517	685	84	1 987	54	1 156	5.4	127	90	76
Loris CCD	5 873	848	417	1 977	126	2 527	5.3	326	125	112
Loris city	920	78	90	1 968	20	342	5.1	81	8	8
Myrtle Beach CCD	51 505	11 541	400	1 986	2 024	16 501	4.8	5 276	97	164
Garden City CDP	7 952	1 829	6	1 988	162	2 328	4.9	339	8	13
Myrtle Beach city	14 608	1 293	264	1 980	871	3 875	4.5	2 304	31	90
North Myrtle Beach city (part)	-	-	-	-	-	-	-	-	-	-
Socastee CDP (part)	5 186	1 608	51	1 989	214	2 368	5.3	553	-	9
Surfside Beach town	3 758	523	18	1 982	100	1 400	5.0	166	-	-
Jasper County	7 928	1 349	427	1 979	328	3 889	5.5	760	299	320
Grays-Tillman CCD	2 294	384	121	1 980	60	1 012	5.3	156	99	106
Hardeeville CCD	2 526	434	148	1 979	133	1 383	5.7	259	99	88
Hardeeville city	727	43	46	1 975	44	303	5.2	91	10	10
Ridgeland CCD	3 108	531	158	1 977	135	1 494	5.4	345	101	126
Ridgeland town	605	62	77	1 968	48	200	4.8	144	-	22
Kershaw County	22 683	3 513	1 246	1 978	426	11 655	5.6	1 255	188	250
Bethune CCD	1 088	137	114	1 972	20	498	5.4	45	12	22
Bethune town	186	2	36	1 955	-	115	6.1	-	4	-
Boykin CCD	1 114	296	74	1 983	27	616	5.7	56	-	7
Camden CCD	7 598	438	735	1 969	179	4 247	5.7	578	91	96
Camden city	3 272	117	571	1 959	105	1 933	5.9	295	16	60
Camden Northeast CCD	1 601	358	66	1 982	16	948	5.8	49	-	-
Elgin CCD	8 549	1 930	105	1 985	112	4 378	5.6	359	38	73
Elgin town	331	73	2	1 982	-	204	5.9	2	-	-
Lugoff CDP	2 378	421	28	1 983	19	1 352	5.8	94	10	-
Mount Pisgah CCD	1 094	186	91	1 979	25	459	5.2	46	33	38
Westville CCD	1 639	168	61	1 977	47	509	4.9	122	14	14
Lancaster County	24 962	3 013	1 492	1 975	533	10 684	5.3	1 527	160	211
Heath Springs CCD	2 120	351	141	1 976	29	1 033	5.5	61	7	15
Heath Springs town	360	20	28	1 963	7	161	5.3	25	7	7
Kershaw CCD	2 897	251	377	1 967	36	1 265	5.3	147	39	44
Kershaw town	788	27	100	1 962	15	388	5.5	36	4	4
Lancaster CCD	15 777	1 625	825	1 974	429	6 275	5.2	1 196	96	134

Table 19. **Physical Housing Characteristics: 2000**—Con.

[Data based on a sample (except Tables 65-68). For information on confidentiality protection, coverage, sampling error, and nonsampling error, see Appendix G.
For location of definitions, see "How to Use This Census Report"]

State County County Subdivision Place	Total housing units	Year structure built			Rooms			No bedrooms or 1 bedroom	Lacking complete plumbing facilities	Lacking complete kitchen facilities
		1995 to March 2000	1939 or earlier	Median	1 or 2	6 or more	Median			
Lancaster County—Con.										
Lancaster CCD—Con.										
Elgin CDP	930	90	39	1 978	9	334	5.2	28	8	-
Irwin CDP	525	48	37	1 967	7	228	5.4	7	-	-
Lancaster city	3 827	95	299	1 966	189	1 488	5.0	504	6	50
Lancaster Mill CDP	955	56	181	1 961	18	121	4.2	195	13	13
Springdale CDP	1 173	44	51	1 965	46	255	4.8	146	-	-
Tradesville CCD	1 383	271	106	1 979	10	567	5.2	25	11	11
Van Wyck CCD	2 785	515	43	1 983	29	1 544	5.7	98	7	7
Laurens County	30 239	5 169	2 632	1 976	633	13 064	5.3	1 949	364	414
Clinton CCD	6 138	574	659	1 969	149	2 541	5.2	608	89	86
Clinton city	2 951	173	506	1 959	76	1 127	5.0	362	43	50
Cross Hill CCD	3 647	843	193	1 982	124	1 223	5.0	248	77	84
Cross Hill town	257	59	32	1 980	2	86	5.1	9	7	8
Mountville CDP	55	-	27	1 951	7	33	6.3	7	-	-
Waterloo town	83	2	14	1 972	2	35	5.2	2	6	6
Gray Court CCD	6 575	1 989	413	1 986	125	3 203	5.5	253	100	102
Fountain Inn city (part)	524	280	10	1 995	-	234	5.4	16	-	-
Gray Court town	402	66	52	1 973	11	189	5.4	18	3	6
Joanna CCD	1 139	113	165	1 957	6	479	5.3	63	-	15
Joanna CDP	786	27	155	1 952	-	292	5.1	57	-	15
Laurens CCD	9 399	1 168	966	1 971	175	4 242	5.3	648	65	83
Laurens city	4 455	263	617	1 962	109	1 775	5.1	442	27	52
Watts Mills CDP	638	47	127	1 952	27	193	4.5	70	-	-
Princeton CCD	3 341	482	236	1 978	54	1 376	5.2	129	33	44
Princeton CDP	27	9	8	1 984	-	17	5.9	-	-	-
Ware Shoals town (part)	-	-	-	-	-	-	-	-	-	-
Lee County	7 670	929	721	1 977	163	3 454	5.3	519	139	113
Ashwood CCD	1 547	190	187	1 976	25	819	5.6	55	22	14
Bishopville CCD	3 980	433	393	1 976	75	1 689	5.3	283	36	38
Bishopville city	1 613	116	263	1 969	72	654	5.1	257	12	17
Lynchburg CCD	850	135	66	1 981	5	388	5.4	86	26	26
Lynchburg town	267	21	19	1 981	3	101	5.1	42	-	-
St. Charles CCD	609	82	23	1 979	19	239	5.1	33	27	19
Stokes Bridge-Cypress CCD	684	89	52	1 974	39	319	5.4	62	28	16
Lexington County	90 978	15 954	2 989	1 981	2 011	48 719	5.7	5 385	648	841
Batesburg-Leesville CCD	3 930	381	545	1 969	79	2 146	5.7	332	58	37
Batesburg-Leesville town (part)	2 237	139	342	1 964	51	1 127	5.5	240	32	24
Chapin CCD	4 227	886	168	1 984	70	2 643	6.2	131	36	48
Chapin town	262	99	27	1 989	1	133	5.5	1	2	1
Gilbert CCD	7 055	1 593	443	1 984	158	3 191	5.3	364	110	149
Gilbert town	186	36	18	1 985	2	96	5.6	2	-	-
Summit town	100	18	8	1 978	-	49	5.4	-	-	-
Irmo CCD	14 303	1 137	114	1 978	265	9 834	6.5	915	30	19
Columbia city (part)	242	202	-	1 997	23	28	3.7	54	-	-
Irmo town (part)	1 506	69	25	1 983	20	1 117	6.2	61	-	-
Seven Oaks CDP	6 974	230	55	1 974	202	4 057	6.0	693	9	-
Lexington CCD	22 355	5 778	437	1 987	299	13 496	5.9	813	57	82
Cayce city (part)	19	-	-	1 991	-	19	6.7	-	-	-
Lexington town	3 924	1 590	110	1 992	88	2 249	5.8	355	-	17
Oak Grove CDP (part)	1 712	107	30	1 975	8	1 018	5.8	28	25	18
Red Bank CDP	3 471	591	15	1 985	52	1 677	5.5	90	-	19
Springdale town (part)	-	-	-	-	-	-	-	-	-	-
Pelion CCD	6 747	2 049	126	1 988	115	2 989	5.3	285	112	119
Pelion town	209	81	8	1 990	-	99	5.4	10	-	-
Swansea CCD	5 550	1 757	199	1 987	105	2 457	5.3	266	102	76
Gaston town (part)	392	66	16	1 982	11	184	5.4	31	3	3
Swansea town	259	45	56	1 965	4	146	5.7	9	-	-
West Columbia-Cayce CCD	26 811	2 373	957	1 974	920	11 963	5.3	2 279	143	311
Cayce city (part)	5 416	238	195	1 967	160	2 745	5.5	451	28	62
Gaston town (part)	157	13	4	1 979	2	61	5.2	8	2	2
Oak Grove CDP (part)	1 939	439	39	1 984	66	772	5.2	116	-	-
Pine Ridge town	626	64	8	1 978	4	396	6.0	13	-	-
South Congaree town	972	67	10	1 976	20	437	5.3	28	17	10
Springdale town (part)	1 292	96	32	1 971	12	875	6.1	57	-	-
West Columbia city	6 540	218	515	1 964	315	2 588	5.0	790	20	59
McCormick County	4 459	903	399	1 978	98	2 093	5.4	387	107	96
McCormick CCD	2 055	254	190	1 973	57	932	5.3	241	80	62
McCormick town	743	34	113	1 965	40	318	5.2	135	32	22
Mount Carmel CCD	1 208	509	68	1 993	6	637	5.6	63	15	15
Mount Carmel CDP	90	-	18	1 975	-	31	5.1	6	-	-
Willington CDP	81	-	12	1 966	-	14	4.8	14	6	6
Parksville CCD	1 196	140	141	1 972	35	524	5.3	83	12	19
Clarks Hill CDP	157	32	-	1 980	-	58	5.1	-	-	7
Modoc CDP	265	12	45	1 965	8	145	5.6	8	-	-
Parksville town	74	9	20	1 961	-	33	5.4	2	-	-
Plum Branch town	49	-	11	1 962	-	33	5.9	-	-	-
Marion County	15 143	2 049	1 137	1 975	342	6 984	5.4	1 088	289	363
Brittons Neck CCD	1 002	147	35	1 979	23	395	5.1	68	24	26
Centenary CCD	867	172	40	1 981	9	375	5.3	39	49	46
Marion CCD	7 512	990	540	1 976	154	3 514	5.4	557	127	112
Marion city	3 069	132	299	1 966	104	1 432	5.4	355	35	27
Sellers town	128	14	23	1 980	1	54	5.2	2	-	1
Mullins CCD	5 762	740	522	1 973	156	2 700	5.4	424	89	179
Mullins city	2 200	89	307	1 966	65	1 007	5.3	230	19	74
Nichols town	192	12	26	1 962	-	118	6.0	10	2	4
Marlboro County	11 894	1 298	1 181	1 974	375	4 694	5.1	1 202	224	229
Bennettsville CCD	6 316	571	518	1 972	216	2 466	5.1	673	100	115
Bennettsville city	3 713	162	404	1 968	194	1 389	5.0	508	60	81
Blenheim CCD	908	129	63	1 978	13	342	5.2	79	26	21
Blenheim town	79	5	11	1 964	2	21	5.1	5	-	5
Clio CCD	946	130	188	1 974	38	405	5.3	128	27	27
Clio town	343	36	74	1 966	3	135	5.1	53	10	10

Table 19. **Physical Housing Characteristics: 2000**—Con.

[Data based on a sample (except Tables 65-68). For information on confidentiality protection, coverage, sampling error, and nonsampling error, see Appendix G.
For location of definitions, see "How to Use This Census Report"]

State County County Subdivision Place	Total housing units	Year structure built			Rooms			No bedrooms or 1 bedroom	Lacking complete plumbing facilities	Lacking complete kitchen facilities
		1995 to March 2000	1939 or earlier	Median	1 or 2	6 or more	Median			
Marlboro County—Con.										
McColl CCD	2 111	223	344	1 973	57	809	5.1	218	31	40
McColl town	1 124	86	202	1 969	38	333	4.9	155	-	3
Tatum town	38	-	16	1 948	-	25	6.2	-	-	-
Wallace CCD	1 613	245	68	1 978	51	672	5.2	104	40	26
Newberry County	16 805	1 856	2 274	1 973	481	7 398	5.3	1 488	280	234
Chappells CCD	628	114	39	1 979	7	267	5.3	34	35	28
Newberry CCD	7 680	682	1 080	1 970	281	3 318	5.2	833	68	60
Newberry town	4 374	196	812	1 963	193	1 716	5.0	686	36	25
Silverstreet town	87	8	25	1 962	-	50	5.8	-	-	-
Pomaria CCD	1 505	177	226	1 974	22	815	5.7	53	43	31
Pomaria town	76	10	20	1 971	-	44	6.2	4	2	2
Prosperity CCD	5 090	781	557	1 978	146	2 326	5.3	382	85	65
Little Mountain town	133	2	27	1 971	4	78	5.8	4	2	2
Peak town	33	-	11	1 958	-	16	5.5	-	2	2
Prosperity town	469	50	97	1 972	9	222	5.4	22	4	2
Whitmire CCD	1 902	102	372	1 963	25	672	5.1	186	49	50
Whitmire town	770	18	279	1 948	3	249	5.0	79	30	31
Oconee County	32 383	5 385	2 062	1 980	766	14 154	5.3	2 161	453	466
Long Creek CCD	1 111	215	54	1 980	35	447	5.2	100	37	37
Mountain Rest CCD	1 294	159	94	1 981	27	415	4.9	93	41	27
Oakway CCD	4 682	1 165	248	1 985	185	2 012	5.2	378	91	65
Salem CCD	3 137	513	92	1 985	62	1 686	5.7	157	90	54
Salem town	70	5	3	1 968	-	22	4.5	4	-	-
Seneca CCD	10 308	1 613	673	1 978	245	4 533	5.3	707	44	91
Seneca city	3 725	424	273	1 973	132	1 549	5.1	372	13	37
Utica CDP	701	61	209	1 965	9	191	4.6	21	-	5
Walhalla CCD	7 622	1 229	454	1 980	160	3 307	5.3	490	110	136
Walhalla city	1 614	87	207	1 969	40	605	5.0	198	-	14
West Union town	150	12	46	1 956	16	39	4.6	22	2	2
Westminster CCD	4 229	491	447	1 975	52	1 754	5.2	236	40	56
Westminster city	1 353	48	265	1 964	8	523	5.2	96	3	11
Orangeburg County	39 304	5 632	2 568	1 977	1 205	19 513	5.5	2 767	676	612
Bowman CCD	1 706	250	134	1 977	22	877	5.6	89	30	21
Bowman town	514	54	50	1 972	4	260	5.5	40	5	-
Branchville CCD	1 075	158	185	1 974	31	577	5.6	64	20	17
Branchville town	519	32	141	1 967	26	263	5.5	50	9	9
Cope CCD	1 073	197	103	1 980	20	550	5.6	34	27	19
Cope town	48	7	11	1 953	-	24	5.5	1	-	-
Elloree CCD	1 785	329	178	1 976	30	949	5.6	92	52	64
Elloree town	399	35	77	1 961	12	233	5.8	42	2	7
Eutawville CCD	2 646	430	72	1 981	39	1 413	5.7	86	58	46
Eutawville town	167	11	20	1 973	-	91	5.7	5	2	2
Holly Hill CCD	2 130	273	167	1 976	29	1 238	5.8	122	36	34
Holly Hill town	607	53	85	1 966	7	386	6.0	39	4	4
Neeses CCD	1 826	371	113	1 982	33	820	5.3	60	45	49
Livingston town	71	9	7	1 972	-	40	5.8	-	2	4
Neeses town	228	20	26	1 977	7	81	5.1	9	8	14
North CCD	1 820	296	166	1 976	48	808	5.3	136	20	23
North town	444	45	57	1 964	12	213	5.4	42	10	12
Woodford town	93	7	20	1 970	5	54	5.7	5	-	3
Norway CCD	989	120	103	1 973	6	519	5.6	30	25	13
Norway town	180	11	39	1 963	2	116	6.2	8	13	7
Orangeburg CCD	16 223	1 903	908	1 974	765	8 098	5.5	1 680	195	196
Brookdale CDP	2 255	311	65	1 973	53	980	5.3	161	42	40
Orangeburg city (part)	5 176	322	518	1 965	408	2 401	5.3	830	46	67
Rowesville town	138	12	35	1 961	3	77	5.7	3	4	-
Wilkinson Heights CDP	1 277	58	75	1 968	50	601	5.4	104	22	16
Orangeburg West CCD	4 306	734	183	1 981	114	1 784	5.2	192	42	34
Cordova town	75	2	13	1 962	-	58	6.5	-	-	-
Edisto CDP	1 159	151	43	1 976	53	409	5.0	87	9	9
Orangeburg city (part)	-	-	-	-	-	-	-	-	-	-
Springfield CCD	1 040	118	114	1 974	6	490	5.4	23	48	34
Springfield town	273	21	46	1 963	2	162	5.9	4	8	3
Vance CCD	2 685	453	142	1 982	62	1 390	5.6	159	78	62
Santee town	346	45	10	1 986	22	95	4.8	51	-	3
Vance town	74	5	11	1 971	4	36	5.4	6	2	2
Pickens County	46 000	7 303	3 023	1 979	1 176	20 272	5.3	3 218	348	283
Central CCD	4 092	840	349	1 980	276	1 436	4.9	495	34	32
Central town	1 813	544	170	1 982	191	464	4.5	294	5	7
Clemson city (part)	481	55	-	1 986	80	126	4.1	124	8	4
Norris town (part)	249	17	16	1 969	2	100	5.2	16	5	5
Clemson CCD	5 902	690	201	1 978	370	2 620	5.2	664	10	7
Clemson city (part)	5 178	588	161	1 977	323	2 380	5.3	601	10	7
Easley CCD	14 839	2 394	1 007	1 977	262	6 770	5.3	919	99	96
Arial CDP	1 158	112	138	1 972	9	417	5.1	73	23	9
Easley city	8 078	1 245	771	1 974	167	3 751	5.4	620	31	55
Easley East CCD	4 005	795	160	1 986	9	2 007	5.5	123	30	-
Forest CCD	1 439	278	127	1 982	17	698	5.4	108	49	49
Liberty CCD	4 696	899	367	1 979	46	2 052	5.3	179	36	36
Liberty town	1 413	67	286	1 961	12	585	5.2	105	4	4
Norris town (part)	153	16	12	1 972	-	68	5.3	8	6	6
Pickens CCD	6 762	801	533	1 975	171	2 817	5.2	505	56	32
Pickens town	1 421	87	222	1 965	85	500	4.9	267	10	9
Six Mile CCD	4 265	606	279	1 980	25	1 872	5.3	225	34	31
Six Mile town	226	29	27	1 978	3	145	6.0	4	-	-
Richland County	129 793	16 178	7 146	1 975	6 925	64 363	5.5	17 422	715	763
Blythewood CCD	4 703	1 660	75	1 992	18	3 456	6.5	94	2	2
Blythewood town (part)	117	43	12	1 979	-	69	5.9	2	-	-
Camp Ground CCD	2 041	468	70	1 982	33	1 174	5.8	115	36	33
Columbia city (part)	-	-	-	-	-	-	-	-	-	-
Columbia CCD	72 145	3 680	6 386	1 966	4 362	32 460	5.3	11 430	456	575
Arcadia Lakes town	409	12	15	1 968	2	383	7.3	7	-	-
Columbia city (part)	41 539	2 311	5 668	1 962	3 061	17 423	5.1	7 936	297	452

Table 19. **Physical Housing Characteristics: 2000**—Con.

[Data based on a sample (except Tables 65-68). For information on confidentiality protection, coverage, sampling error, and nonsampling error, see Appendix G.
For location of definitions, see "How to Use This Census Report"]

State County County Subdivision Place	Total housing units	Year structure built			Rooms			No bedrooms or 1 bedroom	Lacking complete plumbing facilities	Lacking complete kitchen facilities
		1995 to March 2000	1939 or earlier	Median	1 or 2	6 or more	Median			
Richland County—Con.										
Columbia CCD—Con.										
Dentsville CDP (part)	4 745	499	68	1 979	385	1 564	4.7	949	58	35
Forest Acres city	5 222	134	114	1 965	96	3 122	6.0	375	6	6
Woodfield CDP	3 935	100	46	1 974	235	1 560	5.1	581	9	9
Dutch Fork CCD	25 196	4 393	276	1 984	2 187	10 790	5.1	4 857	123	89
Columbia city (part)	4 086	1 247	9	1 991	690	769	4.0	1 378	9	-
Irmo town (part)	2 517	34	-	1 980	-	1 778	6.1	-	8	-
Lake Murray of Richland CDP	1 353	217	67	1 985	17	954	6.3	17	-	11
St. Andrews CDP	11 504	654	54	1 979	1 467	3 305	4.4	3 412	69	69
Eastover CCD	2 232	423	74	1 978	46	1 190	5.7	71	22	20
Eastover town	379	47	15	1 981	6	119	5.1	12	12	12
Hopkins CCD	2 483	463	61	1 980	11	1 485	5.9	39	12	12
Horrell Hill CCD	4 406	584	124	1 982	69	2 391	5.7	216	39	7
Columbia city (part)	7	-	-	1 993	-	7	7.0	-	-	-
Pontiac CCD	16 587	4 507	80	1 988	199	11 417	6.3	600	25	25
Columbia city (part)	176	176	-	1 998	-	161	8.3	-	-	-
Dentsville CDP (part)	1 018	243	14	1 977	-	661	6.2	48	-	-
Saluda County	8 543	964	1 054	1 975	265	3 947	5.4	563	231	245
Batesburg-Leesville CCD	2 467	260	241	1 978	63	1 143	5.4	111	76	74
Batesburg-Leesville town (part)	207	-	20	1 976	-	87	5.2	-	-	-
Ridge Spring CCD	1 366	132	243	1 972	50	590	5.3	96	24	46
Monetta town (part)	38	-	10	1 957	-	22	5.7	2	2	-
Ridge Spring town	361	2	95	1 963	7	143	5.2	24	7	10
Ward town	64	5	22	1 963	6	29	5.4	6	3	3
Saluda CCD	3 330	320	377	1 972	109	1 613	5.4	270	81	83
Saluda town	1 216	23	168	1 968	45	558	5.3	100	3	6
Saluda River CCD	1 380	252	193	1 978	43	601	5.3	86	50	42
Spartanburg County	106 986	15 042	8 972	1 975	3 097	48 913	5.3	8 485	1 046	1 123
Boiling Springs CCD	6 634	1 553	212	1 983	53	3 445	5.6	173	58	79
Boiling Springs CDP	1 787	405	35	1 982	12	1 045	5.8	60	30	34
Valley Falls CDP (part)	375	-	52	1 969	-	279	6.0	14	-	14
Chesnee CCD	2 614	452	364	1 976	55	1 081	5.2	118	38	20
Chesnee city (part)	457	15	79	1 958	9	137	4.8	37	6	11
Cowpens CCD	1 956	246	227	1 971	39	762	5.2	138	46	60
Cowpens town	961	110	121	1 969	13	399	5.2	98	8	9
Enoree CCD	1 790	366	256	1 974	62	771	5.3	100	26	37
Fairmont Mills CCD	3 022	943	103	1 990	9	2 184	6.4	28	8	23
Reidville town (part)	19	-	-	1 990	-	19	7.0	-	-	-
Fingerville CCD	2 386	516	180	1 983	17	1 119	5.4	24	-	-
Gramling CCD	2 385	518	210	1 983	87	1 065	5.3	104	75	-
Campobello town (part)	-	-	-	-	-	-	-	-	-	-
Greer CCD	5 707	547	639	1 971	193	2 519	5.3	439	61	48
Duncan town (part)	24	8	8	1 955	-	8	5.3	-	-	-
Greer city (part)	2 381	181	366	1 964	138	886	5.0	267	28	23
Inman CCD	6 026	930	556	1 978	91	3 038	5.5	312	21	51
Inman city	878	41	126	1 963	19	320	5.1	84	5	15
Inman Mills CDP	473	30	236	1 940	5	160	4.5	60	-	-
Landrum CCD	3 153	435	400	1 975	71	1 557	5.5	198	3	14
Campobello town (part)	182	8	66	1 953	3	106	5.8	13	3	3
Landrum city	1 102	88	158	1 969	39	417	5.1	100	-	9
Mayo CCD	2 301	346	116	1 978	21	1 023	5.3	75	20	54
Mayo CDP	761	98	40	1 978	6	363	5.4	28	-	32
Pacolet CCD	2 422	208	399	1 967	25	1 093	5.4	90	16	19
Central Pacolet town	140	11	13	1 957	4	47	5.1	5	-	-
Pacolet town	1 172	61	266	1 960	12	467	5.2	55	5	8
Pauline CCD	3 244	662	195	1 984	26	1 872	5.8	117	44	39
Roebuck CDP (part)	60	16	-	1 971	-	20	4.5	14	-	-
Reidville CCD	2 791	898	143	1 988	17	1 535	5.7	96	58	10
Greer city (part)	197	142	-	1 996	9	141	6.1	9	-	-
Reidville town (part)	188	27	27	1 975	-	108	5.8	11	-	-
Spartanburg CCD	48 380	4 449	3 719	1 972	2 068	20 883	5.2	5 835	461	587
Roebuck CDP (part)	702	63	11	1 975	-	420	5.8	30	7	-
Saxon CDP	1 575	76	239	1 969	52	411	4.7	217	101	87
Southern Shops CDP	1 271	172	120	1 974	58	250	4.4	95	-	-
Spartanburg city	17 712	469	2 194	1 964	977	7 092	5.1	3 001	95	119
Valley Falls CDP (part)	1 299	199	32	1 979	71	452	5.1	154	34	-
Wellford CCD	7 702	1 248	807	1 976	111	3 125	5.2	386	66	62
Duncan town (part)	1 274	373	73	1 984	33	265	4.8	135	5	5
Greer city (part)	-	-	-	-	-	-	-	-	-	-
Lyman town	1 273	32	279	1 961	17	559	5.3	65	18	22
Startex CDP	436	8	224	1940-	8	168	4.9	34	-	-
Wellford city	908	127	105	1 969	9	299	4.9	30	-	-
Woodruff CCD	4 473	725	446	1 975	152	1 841	5.2	252	45	20
Woodruff city	1 872	161	242	1 961	116	488	4.9	201	32	20
Sumter County	41 751	5 196	2 075	1 977	1 046	21 085	5.5	2 468	419	497
Privateer CCD	4 186	725	155	1 983	69	1 931	5.4	141	45	56
Lakewood CDP	1 024	204	33	1 983	27	391	5.2	27	-	-
Pinewood town (part)	215	15	54	1 960	2	105	5.5	13	6	5
Privateer CDP	790	161	11	1 985	13	339	5.3	47	9	9
Sumter city (part)	-	-	-	-	-	-	-	-	-	-
Rembert CCD	1 168	297	119	1 982	36	584	5.5	61	13	13
Rembert CDP	121	13	34	1 965	6	29	5.1	6	-	-
Shaw-Horatio CCD	8 463	1 055	130	1 980	262	3 819	5.3	463	103	174
Cherryvale CDP	1 246	200	14	1 985	63	238	4.3	97	44	60
Dalzell CDP (part)	427	87	-	1 987	7	138	5.0	14	10	32
Oakland CDP	538	20	-	1 973	20	338	6.0	56	6	-
Stateburg CDP	463	47	6	1 985	-	397	6.3	-	2	2
Sumter city (part)	1 900	171	15	1 971	136	951	5.5	153	-	48
Wedgewood CDP (part)	8	-	8	1940-	-	8	9.0+	-	-	-
Shiloh CCD	1 072	105	44	1 976	12	592	5.7	26	53	23
Shiloh CDP	102	13	-	1 983	-	38	4.2	7	-	-
Sumter CCD	20 749	1 804	1 278	1 973	524	11 132	5.7	1 498	173	193
Cane Savannah CDP (part)	456	43	6	1 984	-	251	5.7	9	-	-
East Sumter CDP	501	62	16	1 970	-	268	5.6	39	-	-
Millwood CDP	311	9	-	1 966	-	242	6.2	-	-	-

Table 19. **Physical Housing Characteristics: 2000**—Con.

[Data based on a sample (except Tables 65-68). For information on confidentiality protection, coverage, sampling error, and nonsampling error, see Appendix G.
For location of definitions, see "How to Use This Census Report"]

State County County Subdivision Place	Total housing units	Year structure built			Rooms			No bedrooms or 1 bedroom	Lacking complete plumbing facilities	Lacking complete kitchen facilities
		1995 to March 2000	1939 or earlier	Median	1 or 2	6 or more	Median			
Sumter County—Con.										
Sumter CCD—Con.										
Mulberry CDP	232	8	21	1 971	-	112	5.4	9	-	-
South Sumter CDP	1 396	174	67	1 972	29	626	5.3	83	27	50
Sumter city (part)	14 209	988	1 155	1 969	488	6 971	5.5	1 282	146	109
Sumter North CCD	1 768	426	66	1 986	18	812	5.4	42	6	6
Dalzell CDP (part)	437	112	23	1 989	-	259	5.8	-	-	-
Sumter city (part)	5	-	-	1 985	-	-	5.0	-	-	-
Sumter Northeast CCD	1 224	161	130	1 979	54	676	5.8	85	9	10
Mayesville town	368	47	54	1 974	2	176	5.4	19	2	3
Oswego CDP	56	8	8	1 981	23	33	6.7	23	-	-
Sumter Southeast CCD	1 612	221	113	1 978	25	785	5.5	76	8	-
Sumter city (part)	6	-	-	1 955	-	6	6.0	-	-	-
Sumter Southwest CCD	1 509	402	40	1 987	46	754	5.5	76	9	22
Cane Savannah CDP (part)	107	21	5	1 987	-	44	5.3	-	-	-
Pinewood town (part)	10	-	-	1 986	-	4	5.0	2	-	-
Wedgewood CDP (part)	555	141	6	1 990	12	317	5.7	18	-	5
Union County	13 351	1 119	1 917	1 969	277	5 248	5.1	1 115	173	153
Carlisle CCD	882	147	102	1 977	11	410	5.4	43	27	19
Carlisle town	220	35	15	1 976	7	92	5.2	13	6	5
Cross Keys CCD	591	73	54	1 973	7	256	5.3	20	18	12
Jonesville CCD	1 631	180	186	1 973	23	605	5.1	84	30	17
Jonesville town	492	15	104	1 959	7	164	4.9	33	5	5
Lockhart CCD	1 147	73	300	1 967	-	428	5.1	40	19	19
Lockhart town	26	-	14	1940-	-	10	4.5	5	-	-
Union CCD	8 297	540	1 223	1 966	200	3 165	5.1	876	60	56
Buffalo CDP	702	41	226	1 954	6	257	4.9	39	-	-
Monarch Mill CDP	889	62	171	1 961	10	349	5.1	48	-	-
Union city	4 210	126	711	1 961	147	1 669	5.1	601	44	38
West Springs CCD	803	106	52	1 977	36	384	5.4	52	19	30
Williamsburg County	15 552	1 899	1 014	1 977	363	8 341	5.7	890	457	433
Cades CCD	1 086	117	104	1 976	39	588	5.7	99	31	28
Greeleyville CCD	1 120	139	95	1 976	20	629	5.8	38	60	50
Greeleyville town	214	10	46	1 961	-	141	6.0	7	6	7
Hemingway CCD	2 301	253	144	1 978	56	1 185	5.6	133	61	54
Hemingway town	268	4	27	1 962	3	179	6.4	7	2	-
Stuckey town	114	11	-	1 977	2	74	6.0	5	-	-
Indian CCD	851	85	61	1 981	37	385	5.4	43	55	55
Kingstree CCD	6 170	699	400	1 974	169	3 398	5.7	476	110	127
Kingstree town	1 615	94	168	1 967	64	855	5.6	275	9	-
Lane CCD	1 556	175	123	1 977	7	825	5.7	33	78	67
Lane town	249	29	40	1 976	2	122	5.5	10	10	10
Nesmith CCD	1 410	272	39	1 981	30	742	5.7	37	22	14
Trio CCD	1 058	159	48	1 982	5	589	5.7	31	40	38
Andrews town (part)	7	-	-	1 973	-	7	6.1	-	-	-
York County	66 061	13 869	3 597	1 981	1 808	31 712	5.4	4 916	491	481
Clover CCD	9 596	2 173	480	1 984	81	5 026	5.6	352	33	23
Clover town	1 619	182	249	1 965	42	530	5.0	150	-	11
Lake Wylie CDP	1 589	277	-	1 983	-	1 214	6.8	64	-	-
Fort Mill CCD	10 477	2 826	415	1 986	242	5 836	5.8	702	157	149
Fort Mill town	3 034	820	250	1 983	78	1 398	5.3	303	-	-
Riverview CDP	300	31	9	1 974	9	130	5.2	27	-	-
Tega Cay city	1 585	212	-	1 984	-	1 252	7.0	17	-	-
Hickory Grove CCD	1 684	287	256	1 978	38	801	5.4	97	26	9
Hickory Grove town	136	9	27	1 961	-	63	5.4	10	2	2
Sharon town	164	32	40	1 979	2	86	5.6	3	-	-
Smyrna town (part)	28	4	14	1 940	-	27	8.0	-	-	-
McConnells CCD	1 317	314	64	1 984	9	564	5.3	35	38	34
McConnells town	109	27	13	1 982	-	54	5.5	-	6	2
Rock Hill CCD	35 289	6 501	1 632	1 979	1 275	16 175	5.3	3 131	196	243
India Hook CDP	628	106	8	1 978	7	316	5.5	22	-	8
Lesslie CDP	1 001	240	67	1 983	37	481	5.4	84	6	-
Newport CDP	1 458	269	15	1 984	9	1 026	6.2	18	-	-
Rock Hill city	20 473	3 629	1 160	1 975	1 029	7 787	5.0	2 604	103	143
York CCD	7 698	1 768	750	1 982	163	3 310	5.3	599	41	23
York city	2 767	239	517	1 967	116	1 072	5.1	371	18	12

Table 20. **Physical Housing Characteristics: 2000**

[Data based on a sample (except Tables 65-68). For information on confidentiality protection, coverage, sampling error, and nonsampling error, see Appendix G.
For location of definitions, see "How to Use This Census Report"]

State County Place	Total housing units	Year structure built			Rooms			No bedrooms or 1 bedroom	Lacking complete plumbing facilities	Lacking complete kitchen facilities
		1995 to March 2000	1939 or earlier	Median	1 or 2	6 or more	Median			
The State	**1 753 670**	**269 555**	**107 139**	**1 978**	**53 181**	**835 336**	**5.4**	**145 087**	**18 097**	**20 118**
COUNTY										
Abbeville County	11 656	1 450	1 349	1 973	201	5 385	5.4	885	157	186
Aiken County	61 987	7 387	3 475	1 977	1 467	31 857	5.6	3 651	620	789
Allendale County	4 568	499	433	1 972	260	2 077	5.4	456	215	211
Anderson County	73 213	10 725	5 746	1 976	1 446	34 043	5.4	5 232	617	817
Bamberg County	7 130	942	550	1 976	257	3 227	5.3	704	89	103
Barnwell County	10 191	1 339	696	1 976	267	4 852	5.4	922	269	243
Beaufort County	60 509	14 411	939	1 986	2 066	31 274	5.6	4 497	209	223
Berkeley County	54 717	6 615	908	1 980	1 548	28 582	5.6	3 578	489	492
Calhoun County	6 864	1 091	766	1 978	157	3 595	5.6	327	198	166
Charleston County	141 031	15 880	11 535	1 975	6 303	68 952	5.4	17 259	1 207	1 516
Cherokee County	22 400	2 893	1 861	1 975	596	8 586	5.1	1 714	277	318
Chester County	14 374	2 005	2 052	1 972	231	6 257	5.3	968	224	265
Chesterfield County	18 818	2 597	1 447	1 976	308	7 960	5.2	1 131	438	342
Clarendon County	15 303	2 580	699	1 981	355	7 317	5.4	973	318	269
Colleton County	18 129	2 770	1 035	1 979	350	8 884	5.5	1 055	524	525
Darlington County	28 942	4 235	2 022	1 976	812	13 305	5.4	1 996	424	488
Dillon County	12 679	1 757	1 007	1 975	281	5 423	5.3	976	342	300
Dorchester County	37 237	4 945	1 312	1 982	869	21 186	5.8	2 329	288	426
Edgefield County	9 223	1 388	910	1 979	178	4 998	5.7	689	143	155
Fairfield County	10 383	1 315	949	1 977	273	5 127	5.5	794	346	347
Florence County	51 836	7 677	2 381	1 978	1 457	25 529	5.5	3 836	586	741
Georgetown County	28 282	6 383	1 259	1 984	511	15 462	5.7	1 283	299	306
Greenville County	162 803	25 108	10 424	1 976	5 514	80 469	5.5	16 807	954	1 362
Greenwood County	28 243	3 464	2 538	1 972	909	12 068	5.2	2 436	169	405
Hampton County	8 582	1 215	710	1 976	243	4 304	5.5	553	195	192
Horry County	122 085	30 264	2 210	1 986	4 004	44 435	5.0	10 471	793	804
Jasper County	7 928	1 349	427	1 979	328	3 889	5.5	760	299	320
Kershaw County	22 683	3 513	1 246	1 978	426	11 655	5.6	1 255	188	250
Lancaster County	24 962	3 013	1 492	1 975	533	10 684	5.3	1 527	160	211
Laurens County	30 239	5 169	2 632	1 976	633	13 064	5.3	1 949	364	414
Lee County	7 670	929	721	1 977	163	3 454	5.3	519	139	113
Lexington County	90 978	15 954	2 989	1 981	2 011	48 719	5.7	5 385	648	841
McCormick County	4 459	903	399	1 978	98	2 093	5.4	387	107	96
Marion County	15 143	2 049	1 137	1 975	342	6 984	5.4	1 088	289	363
Marlboro County	11 894	1 298	1 181	1 974	375	4 694	5.1	1 202	224	229
Newberry County	16 805	1 856	2 274	1 973	481	7 398	5.3	1 488	280	234
Oconee County	32 383	5 385	2 062	1 980	766	14 154	5.3	2 161	453	466
Orangeburg County	39 304	5 632	2 568	1 977	1 205	19 513	5.5	2 767	676	612
Pickens County	46 000	7 303	3 023	1 979	1 176	20 272	5.3	3 218	348	283
Richland County	129 793	16 178	7 146	1 975	6 925	64 363	5.5	17 422	715	763
Saluda County	8 543	964	1 054	1 975	265	3 947	5.4	563	231	245
Spartanburg County	106 986	15 042	8 972	1 975	3 097	48 913	5.3	8 485	1 046	1 123
Sumter County	41 751	5 196	2 075	1 977	1 046	21 085	5.5	2 468	419	497
Union County	13 351	1 119	1 917	1 969	277	5 248	5.1	1 115	173	153
Williamsburg County	15 552	1 899	1 014	1 977	363	8 341	5.7	890	457	433
York County	66 061	13 869	3 597	1 981	1 808	31 712	5.4	4 916	491	481
PLACE										
Abbeville city, Abbeville County	2 635	173	548	1 962	80	1 139	5.2	397	37	54
Aiken city, Aiken County	11 302	1 091	749	1 976	373	6 448	5.8	865	4	94
Allendale town, Allendale County	1 764	111	167	1 968	95	747	5.3	162	77	74
Anderson city, Anderson County	12 056	803	1 490	1 962	530	4 764	5.0	1 956	63	214
Andrews town	1 373	146	131	1 972	25	667	5.4	89	23	17
Georgetown County (part)	1 366	146	131	1 972	25	660	5.4	89	23	17
Williamsburg County (part)	7	-	-	1 973	-	7	6.1	-	-	-
Antreville CDP, Abbeville County	55	15	5	1 976	-	40	5.9	-	-	-
Arcadia Lakes town, Richland County	409	12	15	1 968	2	383	7.3	7	-	-
Arial CDP, Pickens County	1 158	112	138	1 972	9	417	5.1	73	23	9
Atlantic Beach town, Horry County	254	12	-	1 980	8	48	4.4	20	-	-
Awendaw town, Charleston County	466	83	2	1 982	10	280	6.1	23	11	-
Aynor town, Horry County	246	27	33	1 963	6	123	5.5	13	2	2
Bamberg town, Bamberg County	1 507	75	143	1 969	92	609	5.2	180	12	38
Barnwell city, Barnwell County	2 336	148	180	1 970	89	1 214	5.6	276	84	99
Batesburg-Leesville town	2 444	139	362	1 966	51	1 214	5.5	240	32	24
Lexington County (part)	2 237	139	342	1 964	51	1 127	5.5	240	32	24
Saluda County (part)	207	-	20	1 976	-	87	5.2	-	-	-
Beaufort city, Beaufort County	5 134	465	421	1 968	226	2 235	5.3	523	-	-
Belton city, Anderson County	2 085	53	406	1 959	30	834	5.1	271	26	42
Belvedere CDP, Aiken County	2 427	73	23	1 970	13	1 332	5.7	45	-	-
Bennettsville city, Marlboro County	3 713	162	404	1 968	194	1 389	5.0	508	60	81
Berea CDP, Greenville County	5 955	356	87	1 974	369	2 220	5.0	934	31	23
Bethune town, Kershaw County	186	2	36	1 955	-	115	6.1	-	4	-
Bishopville city, Lee County	1 613	116	263	1 969	72	654	5.1	257	12	17
Blacksburg town, Cherokee County	917	49	158	1 967	18	266	4.7	89	5	5
Blackville town, Barnwell County	1 306	147	136	1 972	63	478	5.0	190	42	41
Blenheim town, Marlboro County	79	5	11	1 964	2	21	5.1	5	-	5
Bluffton town, Beaufort County	542	116	60	1 984	15	313	5.8	27	2	2
Blythewood town	117	43	12	1 979	-	69	5.9	2	-	-
Fairfield County (part)	-	-	-	-	-	-	-	-	-	-
Richland County (part)	117	43	12	1 979	-	69	5.9	2	-	-
Boiling Springs CDP, Spartanburg County	1 787	405	35	1 982	12	1 045	5.8	60	30	34
Bonneau town, Berkeley County	198	28	9	1 975	1	116	5.8	9	4	-
Bowman town, Orangeburg County	514	54	50	1 972	4	260	5.5	40	5	-
Bradley CDP, Greenwood County	77	31	3	1 971	-	35	5.3	3	-	-
Branchville town, Orangeburg County	519	32	141	1 967	26	263	5.5	50	9	9

Table 20. **Physical Housing Characteristics: 2000**—Con.

[Data based on a sample (except Tables 65-68). For information on confidentiality protection, coverage, sampling error, and nonsampling error, see Appendix G. For location of definitions, see "How to Use This Census Report"]

State County Place	Total housing units	Year structure built: 1995 to March 2000	Year structure built: 1939 or earlier	Year structure built: Median	Rooms: 1 or 2	Rooms: 6 or more	Rooms: Median	No bedrooms or 1 bedroom	Lacking complete plumbing facilities	Lacking complete kitchen facilities
PLACE—Con.										
Briarcliffe Acres town, Horry County	221	23	-	1 976	3	184	7.3	3	-	2
Brookdale CDP, Orangeburg County	2 255	311	65	1 973	53	980	5.3	161	42	40
Brunson town, Hampton County	287	23	50	1 960	5	151	5.6	14	10	19
Bucksport CDP, Horry County	400	62	-	1 979	7	162	5.1	14	12	-
Buffalo CDP, Union County	702	41	226	1 954	6	257	4.9	39	-	-
Burnettown town, Aiken County	1 189	90	105	1 968	-	601	5.5	31	12	15
Burton CDP, Beaufort County	2 649	309	32	1 984	108	1 095	5.2	165	-	-
Calhoun Falls town, Abbeville County	1 029	76	107	1 967	13	412	5.1	108	14	33
Camden city, Kershaw County	3 272	117	571	1 959	105	1 933	5.9	295	16	60
Cameron town, Calhoun County	211	5	84	1 950	2	154	6.5	19	2	5
Campobello town, Spartanburg County	182	8	66	1 953	3	106	5.8	13	3	3
Cane Savannah CDP, Sumter County	563	64	11	1 985	-	295	5.6	9	-	-
Carlisle town, Union County	220	35	15	1 976	7	92	5.2	13	6	5
Cayce city, Lexington County	5 435	238	195	1 967	160	2 764	5.5	451	28	62
Centerville CDP, Anderson County	2 220	347	17	1 978	26	1 316	5.8	137	13	13
Central town, Pickens County	1 813	544	170	1 982	191	464	4.5	294	5	7
Central Pacolet town, Spartanburg County	140	11	13	1 957	4	47	5.1	5	-	-
Chapin town, Lexington County	262	99	27	1 989	1	133	5.5	1	2	1
Charleston city	44 143	4 284	7 886	1 970	3 072	19 920	5.2	7 971	393	657
Berkeley County (part)	463	354	11	1 998	-	406	7.0	-	-	-
Charleston County (part)	43 680	3 930	7 875	1 969	3 072	19 514	5.2	7 971	393	657
Cheraw town, Chesterfield County	2 586	74	336	1 966	63	1 142	5.3	248	36	18
Cherryvale CDP, Sumter County	1 246	200	14	1 985	63	238	4.3	97	44	60
Chesnee city	457	15	79	1 958	9	137	4.8	37	6	11
Cherokee County (part)	-	-	-	-	-	-	-	-	-	-
Spartanburg County (part)	457	15	79	1 958	9	137	4.8	37	6	11
Chester city, Chester County	2 780	127	571	1 960	69	1 211	5.3	267	89	101
Chesterfield town, Chesterfield County	694	22	124	1 959	20	333	5.4	58	2	3
City View CDP, Greenville County	533	9	82	1 955	26	141	4.6	43	-	7
Clarks Hill CDP, McCormick County	157	32	-	1 980	-	58	5.1	-	-	7
Clearwater CDP, Aiken County	1 938	140	69	1 974	25	728	5.0	107	6	10
Clemson city	5 673	643	161	1 978	403	2 520	5.2	725	18	11
Anderson County (part)	14	-	-	1 965	-	14	7.5	-	-	-
Pickens County (part)	5 659	643	161	1 978	403	2 506	5.2	725	18	11
Clinton city, Laurens County	2 951	173	506	1 959	76	1 127	5.0	362	43	50
Clio town, Marlboro County	343	36	74	1 966	3	135	5.1	53	10	10
Clover town, York County	1 619	182	249	1 965	42	530	5.0	150	-	11
Cokesbury CDP, Greenwood County	105	8	7	1 975	-	51	5.4	-	-	-
Columbia city	46 050	3 936	5 677	1 964	3 774	18 388	5.0	9 368	306	452
Lexington County (part)	242	202	-	1 997	23	28	3.7	54	-	-
Richland County (part)	45 808	3 734	5 677	1 964	3 751	18 360	5.0	9 314	306	452
Conway city, Horry County	4 718	337	404	1 971	109	2 309	5.5	391	54	50
Cope town, Orangeburg County	48	7	11	1 953	-	24	5.5	1	-	-
Cordova town, Orangeburg County	75	2	13	1 962	-	58	6.5	-	-	-
Coronaca CDP, Greenwood County	101	-	26	1 985	-	56	5.7	9	-	-
Cottageville town, Colleton County	310	43	21	1 977	4	175	5.8	6	3	6
Coward town, Florence County	246	27	14	1 981	5	117	5.4	11	-	-
Cowpens town, Spartanburg County	961	110	121	1 969	13	399	5.2	98	8	9
Cross Hill town, Laurens County	257	59	32	1 980	2	86	5.1	9	7	8
Dalzell CDP, Sumter County	864	199	23	1 988	7	397	5.4	14	10	32
Darlington city, Darlington County	3 263	129	506	1 969	131	1 493	5.3	485	63	29
Denmark city, Bamberg County	1 595	113	110	1 972	115	598	5.0	315	17	11
Dentsville CDP, Richland County	5 763	742	82	1 978	385	2 225	5.0	997	58	35
Dillon city, Dillon County	2 911	141	349	1 965	85	1 327	5.3	356	41	59
Donalds town, Abbeville County	140	3	29	1 952	-	85	5.8	2	-	-
Due West town, Abbeville County	342	11	63	1 963	4	183	5.7	27	5	2
Duncan town, Spartanburg County	1 298	381	81	1 984	33	273	4.8	135	5	5
Dunean CDP, Greenville County	2 029	63	508	1 954	77	705	5.0	236	46	16
Easley city, Pickens County	8 078	1 245	771	1 974	167	3 751	5.4	620	31	55
East Gaffney CDP, Cherokee County	1 558	97	194	1 965	9	418	4.9	60	-	-
Eastover town, Richland County	379	47	15	1 981	6	119	5.1	12	12	12
East Sumter CDP, Sumter County	501	62	16	1 970	-	268	5.6	39	-	-
Edgefield town, Edgefield County	1 234	55	234	1 960	48	514	5.1	243	12	11
Edisto CDP, Orangeburg County	1 159	151	43	1 976	53	409	5.0	87	9	9
Edisto Beach town, Colleton County	1 786	168	15	1 981	20	808	5.3	136	5	5
Ehrhardt town, Bamberg County	318	21	58	1 966	13	163	5.6	55	-	-
Elgin town, Kershaw County	331	73	2	1 982	-	204	5.9	2	-	-
Elgin CDP, Lancaster County	930	90	39	1 978	9	334	5.2	28	8	-
Elko town, Barnwell County	100	12	11	1 975	-	51	5.6	8	3	6
Elloree town, Orangeburg County	399	35	77	1 961	12	233	5.8	42	2	7
Estill town, Hampton County	1 021	113	74	1 973	27	492	5.4	103	35	30
Eureka Mill CDP, Chester County	734	45	224	1 954	16	229	5.0	61	6	19
Eutawville town, Orangeburg County	167	11	20	1 973	-	91	5.7	5	2	2
Fairfax town, Allendale County	936	95	105	1 972	60	408	5.3	154	5	-
Five Forks CDP, Greenville County	2 864	1 471	20	1 995	-	2 308	7.4	-	-	-
Florence city, Florence County	13 075	1 002	847	1 971	510	6 352	5.4	1 534	102	172
Folly Beach city, Charleston County	1 788	252	179	1 975	108	727	5.2	186	32	69
Forest Acres city, Richland County	5 222	134	114	1 965	96	3 122	6.0	375	6	6
Forestbrook CDP, Horry County	1 314	238	-	1 984	23	755	5.7	106	9	9
Fort Lawn town, Chester County	350	89	18	1 984	6	144	5.2	17	4	7
Fort Mill town, York County	3 034	820	250	1 983	78	1 398	5.3	303	-	-
Fountain Inn city	2 548	747	190	1 980	12	1 276	5.5	188	23	17
Greenville County (part)	2 024	467	180	1 978	12	1 042	5.6	172	23	17
Laurens County (part)	524	280	10	1 995	-	234	5.4	16	-	-

Table 20. **Physical Housing Characteristics: 2000**—Con.

[Data based on a sample (except Tables 65-68). For information on confidentiality protection, coverage, sampling error, and nonsampling error, see Appendix G. For location of definitions, see "How to Use This Census Report"]

State County Place	Total housing units	Year structure built: 1995 to March 2000	Year structure built: 1939 or earlier	Year structure built: Median	Rooms: 1 or 2	Rooms: 6 or more	Rooms: Median	No bedrooms or 1 bedroom	Lacking complete plumbing facilities	Lacking complete kitchen facilities
PLACE—Con.										
Furman town, Hampton County	123	4	27	1 972	-	79	6.0	10	7	5
Gaffney city, Cherokee County	5 886	109	720	1 966	360	2 330	5.1	901	40	55
Gantt CDP, Greenville County	5 798	601	105	1 972	168	2 566	5.3	458	67	57
Garden City CDP, Horry County	7 952	1 829	6	1 988	162	2 328	4.9	339	8	13
Gaston town, Lexington County	549	79	20	1 981	13	245	5.3	39	5	5
Gayle Mill CDP, Chester County	453	7	145	1 956	35	111	4.6	70	-	-
Georgetown city, Georgetown County	3 955	155	569	1 964	127	1 995	5.5	430	44	34
Gifford town, Hampton County	161	34	2	1 981	14	51	5.0	18	7	7
Gilbert town, Lexington County	186	36	18	1 985	2	96	5.6	2	-	-
Gloverville CDP, Aiken County	1 336	105	147	1 966	60	458	4.8	121	44	41
Golden Grove CDP, Greenville County	969	145	27	1 978	5	554	5.8	64	-	5
Goose Creek city	9 469	1 117	43	1 980	122	5 329	5.7	432	39	32
Berkeley County (part)	9 469	1 117	43	1 980	122	5 329	5.7	432	39	32
Charleston County (part)	-	-	-	-	-	-	-	-	-	-
Govan town, Bamberg County	34	2	-	1 971	-	21	5.8	-	-	-
Gray Court town, Laurens County	402	66	52	1 973	11	189	5.4	18	3	6
Great Falls town, Chester County	1 048	29	360	1 950	13	365	4.9	100	8	7
Greeleyville town, Williamsburg County	214	10	46	1 961	-	141	6.0	7	6	7
Greenville city, Greenville County	27 367	1 726	3 687	1 961	1 742	10 831	5.0	5 541	210	400
Greenwood city, Greenwood County	9 406	760	1 208	1 962	509	3 131	4.9	1 397	36	183
Greer city	7 492	1 793	841	1 970	243	3 067	5.2	772	40	54
Greenville County (part)	4 914	1 470	475	1 973	96	2 040	5.2	496	12	31
Spartanburg County (part)	2 578	323	366	1 966	147	1 027	5.1	276	28	23
Hampton town, Hampton County	1 306	88	82	1 969	30	644	5.5	100	17	24
Hanahan city, Berkeley County	5 698	228	98	1 972	379	2 578	5.3	845	34	-
Hardeeville city, Jasper County	727	43	46	1 975	44	303	5.2	91	10	10
Harleyville town, Dorchester County	302	25	55	1 968	12	184	5.9	17	-	-
Hartsville city, Darlington County	3 424	140	459	1 961	135	1 654	5.4	326	26	49
Heath Springs town, Lancaster County	360	20	28	1 963	7	161	5.3	25	7	7
Hemingway town, Williamsburg County	268	4	27	1 962	3	179	6.4	7	2	-
Hickory Grove town, York County	136	9	27	1 961	-	63	5.4	10	2	2
Hilda town, Barnwell County	206	27	16	1 974	6	91	5.3	16	6	2
Hilton Head Island town, Beaufort County	24 663	3 898	43	1 985	985	12 891	5.6	2 227	57	66
Hodges town, Greenwood County	65	3	35	1940-	-	39	6.0	1	1	1
Holly Hill town, Orangeburg County	607	53	85	1 966	7	386	6.0	39	4	4
Hollywood town, Charleston County	1 485	311	67	1 979	12	886	6.0	62	29	30
Homeland Park CDP, Anderson County	2 962	327	173	1 967	40	693	4.9	196	37	29
Honea Path town	1 696	73	369	1 962	35	676	5.2	130	43	43
Abbeville County (part)	55	-	-	1 970	-	30	5.6	14	-	-
Anderson County (part)	1 641	73	369	1 962	35	646	5.1	116	43	43
India Hook CDP, York County	628	106	8	1 978	7	316	5.5	22	-	8
Inman city, Spartanburg County	878	41	126	1 963	19	320	5.1	84	5	15
Inman Mills CDP, Spartanburg County	473	30	236	1 940	5	160	4.5	60	-	-
Irmo town	4 023	103	25	1 981	20	2 895	6.1	61	8	-
Lexington County (part)	1 506	69	25	1 983	20	1 117	6.2	61	-	-
Richland County (part)	2 517	34	-	1 980	-	1 778	6.1	-	8	-
Irwin CDP, Lancaster County	525	48	37	1 967	7	228	5.4	7	-	-
Isle of Palms city, Charleston County	3 881	593	40	1 985	27	2 357	6.0	124	6	4
Iva town, Anderson County	571	25	119	1 960	15	147	4.8	52	-	3
Jackson town, Aiken County	798	28	21	1 965	16	409	5.5	47	8	9
Jamestown town, Berkeley County	56	2	2	1 966	-	35	5.9	4	-	4
Jefferson town, Chesterfield County	335	19	35	1 970	-	169	5.5	31	2	5
Joanna CDP, Laurens County	786	27	155	1 952	-	292	5.1	57	-	15
Johnsonville city, Florence County	608	88	20	1 973	6	249	5.2	24	2	6
Johnston town, Edgefield County	997	35	136	1 963	42	466	5.4	124	24	22
Jonesville town, Union County	492	15	104	1 959	7	164	4.9	33	5	5
Judson CDP, Greenville County	1 213	83	259	1 954	56	338	4.8	210	23	29
Kershaw town, Lancaster County	788	27	100	1 962	15	388	5.5	36	4	4
Kiawah Island town, Charleston County	3 070	264	-	1 984	27	1 504	5.4	572	-	-
Kingstree town, Williamsburg County	1 615	94	168	1 967	64	855	5.6	275	9	-
Kline town, Barnwell County	115	6	13	1 966	6	65	5.7	11	13	13
Ladson CDP	4 871	327	34	1 979	87	2 606	5.6	261	11	31
Berkeley County (part)	3 831	187	13	1 980	73	2 042	5.6	208	5	25
Charleston County (part)	1 040	140	21	1 977	14	564	5.6	53	6	6
Lake City city, Florence County	2 769	144	227	1 970	159	1 219	5.3	411	99	104
Lake Murray of Richland CDP, Richland County	1 353	217	67	1 985	17	954	6.3	17	-	11
Lake Secession CDP, Abbeville County	698	117	-	1 981	12	211	4.8	30	17	12
Lake View town, Dillon County	372	7	56	1 963	6	176	5.4	44	2	4
Lakewood CDP, Sumter County	1 024	204	33	1 983	27	391	5.2	27	-	-
Lake Wylie CDP, York County	1 589	277	-	1 983	-	1 214	6.8	64	-	-
Lamar town, Darlington County	452	28	60	1 965	10	231	5.5	20	6	-
Lancaster city, Lancaster County	3 827	95	299	1 966	189	1 488	5.0	504	6	50
Lancaster Mill CDP, Lancaster County	955	56	181	1 961	18	121	4.2	195	13	13
Landrum city, Spartanburg County	1 102	88	158	1 969	39	417	5.1	100	-	9
Lane town, Williamsburg County	249	29	40	1 976	2	122	5.5	10	10	10
Latta town, Dillon County	670	28	160	1 960	18	331	5.5	78	16	17
Laurel Bay CDP, Beaufort County	1 986	333	39	1 976	50	760	5.2	133	18	21
Laurens city, Laurens County	4 455	263	617	1 962	109	1 775	5.1	442	27	52
Lesslie CDP, York County	1 001	240	67	1 983	37	481	5.4	84	6	-
Lexington town, Lexington County	3 924	1 590	110	1 992	88	2 249	5.8	355	-	17
Liberty town, Pickens County	1 413	67	286	1 961	12	585	5.2	105	4	4
Lincolnville town, Charleston County	376	55	16	1 977	22	154	5.1	41	6	-
Little Mountain town, Newberry County	133	2	27	1 971	4	78	5.8	4	2	2
Little River CDP, Horry County	4 667	1 476	14	1 990	83	1 747	5.1	222	37	-

Table 20. **Physical Housing Characteristics: 2000**—Con.

[Data based on a sample (except Tables 65-68). For information on confidentiality protection, coverage, sampling error, and nonsampling error, see Appendix G.
For location of definitions, see "How to Use This Census Report"]

State County Place	Total housing units	Year structure built			Rooms			No bedrooms or 1 bedroom	Lacking complete plumbing facilities	Lacking complete kitchen facilities
		1995 to March 2000	1939 or earlier	Median	1 or 2	6 or more	Median			
PLACE—Con.										
Livingston town, Orangeburg County	71	9	7	1 972	-	40	5.8	-	2	4
Lockhart town, Union County	26	-	14	1940-	-	10	4.5	5	-	-
Lodge town, Colleton County	63	4	22	1 958	-	29	5.3	3	2	-
Loris city, Horry County	920	78	90	1 968	20	342	5.1	81	8	8
Lowndesville town, Abbeville County	119	4	20	1 959	11	43	5.1	17	2	2
Lowrys town, Chester County	84	10	16	1 965	2	59	6.6	4	2	2
Lugoff CDP, Kershaw County	2 378	421	28	1 983	19	1 352	5.8	94	10	-
Luray town, Hampton County	42	7	6	1 975	3	18	4.8	3	-	-
Lyman town, Spartanburg County	1 273	32	279	1 961	17	559	5.3	65	18	22
Lynchburg town, Lee County	267	21	19	1 981	3	101	5.1	42	-	-
McBee town, Chesterfield County	332	24	47	1 972	21	153	5.3	40	22	15
McClellanville town, Charleston County	241	28	56	1 976	14	157	6.1	20	-	-
McColl town, Marlboro County	1 124	86	202	1 969	38	333	4.9	155	-	3
McConnells town, York County	109	27	13	1 982	-	54	5.5	-	6	2
McCormick town, McCormick County	743	34	113	1 965	40	318	5.2	135	32	22
Manning city, Clarendon County	1 690	68	160	1 969	55	766	5.3	139	28	-
Marion city, Marion County	3 069	132	299	1 966	104	1 432	5.4	355	35	27
Mauldin city, Greenville County	6 578	1 630	40	1 983	310	3 762	5.9	763	-	-
Mayesville town, Sumter County	368	47	54	1 974	2	176	5.4	19	2	3
Mayo CDP, Spartanburg County	761	98	40	1 978	6	363	5.4	28	-	32
Meggett town, Charleston County	537	97	38	1 981	3	377	6.2	16	7	7
Millwood CDP, Sumter County	311	9	-	1 966	-	242	6.2	-	-	-
Modoc CDP, McCormick County	265	12	45	1 965	8	145	5.6	8	-	-
Monarch Mill CDP, Union County	889	62	171	1 961	10	349	5.1	48	-	-
Moncks Corner town, Berkeley County	2 408	172	71	1 977	138	880	5.1	329	21	9
Monetta town	100	3	20	1 961	-	55	5.6	2	2	-
Aiken County (part)	62	3	10	1 964	-	33	5.6	-	-	-
Saluda County (part)	38	-	10	1 957	-	22	5.7	2	2	-
Mount Carmel CDP, McCormick County	90	-	18	1 975	-	31	5.1	6	-	-
Mount Croghan town, Chesterfield County	66	7	14	1 961	2	36	5.8	6	2	2
Mount Pleasant town, Charleston County	20 129	4 892	406	1 986	476	12 952	6.2	1 243	23	52
Mountville CDP, Laurens County	55	-	27	1 951	7	33	6.3	7	-	-
Mulberry CDP, Sumter County	232	8	21	1 971	-	112	5.4	9	-	-
Mullins city, Marion County	2 200	89	307	1 966	65	1 007	5.3	230	19	74
Murphys Estates CDP, Edgefield County	573	140	-	1 988	3	262	5.3	3	18	18
Murrells Inlet CDP, Georgetown County	3 182	867	54	1 987	64	1 445	5.3	161	7	-
Myrtle Beach city, Horry County	14 608	1 293	264	1 980	871	3 875	4.5	2 304	31	90
Neeses town, Orangeburg County	228	20	26	1 977	7	81	5.1	9	8	14
Newberry town, Newberry County	4 374	196	812	1 963	193	1 716	5.0	686	36	25
New Ellenton town, Aiken County	1 101	105	19	1 971	16	471	5.3	44	14	14
Newport CDP, York County	1 458	269	15	1 984	9	1 026	6.2	18	-	-
Nichols town, Marion County	192	12	26	1 962	-	118	6.0	10	2	4
Ninety Six town, Greenwood County	941	29	211	1 955	12	299	5.0	53	8	10
Norris town, Pickens County	402	33	28	1 970	2	168	5.3	24	11	11
North town, Orangeburg County	444	45	57	1 964	12	213	5.4	42	10	12
North Augusta city	7 844	682	447	1 972	268	4 094	5.6	678	19	32
Aiken County (part)	7 815	670	447	1 972	268	4 070	5.6	678	19	32
Edgefield County (part)	29	12	-	1 994	-	24	8.4	-	-	-
North Charleston city	33 649	2 450	1 158	1 973	1 869	11 628	4.9	4 912	301	370
Charleston County (part)	32 479	1 705	1 158	1 972	1 850	10 742	4.9	4 893	301	370
Dorchester County (part)	1 170	745	-	1 996	19	886	6.9	19	-	-
North Hartsville CDP, Darlington County	1 407	165	95	1 977	25	570	5.2	76	30	30
Northlake CDP, Anderson County	1 831	254	29	1 983	27	1 119	6.0	123	5	5
North Myrtle Beach city, Horry County	18 300	4 023	83	1 985	871	5 033	4.7	2 129	59	86
Norway town, Orangeburg County	180	11	39	1 963	2	116	6.2	8	13	7
Oak Grove CDP, Lexington County	3 651	546	69	1 978	74	1 790	5.5	144	25	18
Oakland CDP, Sumter County	538	20	-	1 973	20	338	6.0	56	6	-
Olanta town, Florence County	223	5	41	1 965	3	128	5.8	7	3	-
Olar town, Bamberg County	149	19	36	1 958	2	80	5.6	10	-	-
Orangeburg city, Orangeburg County	5 176	322	518	1 965	408	2 401	5.3	830	46	67
Oswego CDP, Sumter County	56	8	8	1 981	23	33	6.7	23	-	-
Pacolet town, Spartanburg County	1 172	61	266	1 960	12	467	5.2	55	5	8
Pageland town, Chesterfield County	1 074	77	77	1 972	27	419	5.0	124	11	3
Pamplico town, Florence County	454	26	35	1 969	8	246	5.7	33	11	13
Parker CDP, Greenville County	4 825	138	892	1 959	108	1 227	4.7	399	16	23
Parksville town, McCormick County	74	9	20	1 961	-	33	5.4	2	-	-
Parris Island CDP, Beaufort County	358	110	-	1 974	6	198	5.7	6	-	-
Patrick town, Chesterfield County	152	19	10	1 972	-	69	5.3	2	4	6
Pawleys Island town, Georgetown County	546	64	35	1 991	5	429	6.9	7	3	-
Paxville town, Clarendon County	113	8	16	1 967	4	45	5.2	4	11	11
Peak town, Newberry County	33	-	11	1 958	-	16	5.5	-	2	2
Pelion town, Lexington County	209	81	8	1 990	-	99	5.4	10	-	-
Pelzer town, Anderson County	40	-	30	1940-	-	28	5.9	-	-	-
Pendleton town, Anderson County	1 531	100	128	1 972	54	592	5.0	193	10	7
Perry town, Aiken County	124	7	18	1 974	7	40	4.8	11	1	8
Pickens town, Pickens County	1 421	87	222	1 965	85	500	4.9	267	10	9
Piedmont CDP	2 015	282	351	1 972	9	1 000	5.5	73	6	6
Anderson County (part)	1 330	199	153	1 977	-	657	5.5	39	6	6
Greenville County (part)	685	83	198	1 954	9	343	5.5	34	-	-
Pine Ridge town, Lexington County	626	64	8	1 978	4	396	6.0	13	-	-
Pinewood town, Sumter County	225	15	54	1 961	2	109	5.4	15	6	5
Plum Branch town, McCormick County	49	-	11	1 962	-	33	5.9	-	-	-
Pomaria town, Newberry County	76	10	20	1 971	-	44	6.2	4	2	2
Port Royal town, Beaufort County	1 749	306	30	1 982	183	553	4.8	225	-	4
Powderville CDP, Anderson County	2 147	369	68	1 981	26	1 435	6.2	55	-	-

Table 20. **Physical Housing Characteristics: 2000**—Con.

[Data based on a sample (except Tables 65-68). For information on confidentiality protection, coverage, sampling error, and nonsampling error, see Appendix G. For location of definitions, see "How to Use This Census Report"]

State County Place	Total housing units	Year structure built: 1995 to March 2000	Year structure built: 1939 or earlier	Year structure built: Median	Rooms: 1 or 2	Rooms: 6 or more	Rooms: Median	No bedrooms or 1 bedroom	Lacking complete plumbing facilities	Lacking complete kitchen facilities
PLACE—Con.										
Princeton CDP, Laurens County	27	9	8	1 984	-	17	5.9	-	-	-
Privateer CDP, Sumter County	790	161	11	1 985	13	339	5.3	47	9	9
Promised Land CDP, Greenwood County	153	8	19	1 972	10	66	5.2	18	-	-
Prosperity town, Newberry County	469	50	97	1 972	9	222	5.4	22	4	2
Quinby town, Florence County	372	10	-	1 971	2	306	6.6	15	2	2
Ravenel town, Charleston County	889	150	35	1 982	4	498	5.7	23	2	2
Red Bank CDP, Lexington County	3 471	591	15	1 985	52	1 677	5.5	90	-	19
Red Hill CDP, Horry County	5 086	2 016	-	1 991	108	2 375	5.4	246	10	20
Reevesville town, Dorchester County	114	-	25	1 958	-	83	6.3	3	-	-
Reidville town, Spartanburg County	207	27	27	1 979	-	127	5.9	11	-	-
Rembert CDP, Sumter County	121	13	34	1 965	6	29	5.1	6	-	-
Richburg town, Chester County	135	9	20	1 967	2	72	5.7	2	2	4
Ridgeland town, Jasper County	605	62	77	1 968	48	200	4.8	144	-	22
Ridge Spring town, Saluda County	361	2	95	1 963	7	143	5.2	24	7	10
Ridgeville town, Dorchester County	213	15	39	1 967	-	102	5.4	11	7	12
Ridgeway town, Fairfield County	149	4	38	1 961	7	83	5.7	27	4	4
Riverview CDP, York County	300	31	9	1 974	9	130	5.2	27	-	-
Rock Hill city, York County	20 473	3 629	1 160	1 975	1 029	7 787	5.0	2 604	103	143
Rockville town, Charleston County	86	12	28	1 970	-	67	6.2	2	6	6
Roebuck CDP, Spartanburg County	762	79	11	1 975	-	440	5.7	44	7	-
Rowesville town, Orangeburg County	138	12	35	1 961	3	77	5.7	3	4	-
Ruby town, Chesterfield County	174	17	36	1 958	-	87	5.5	5	-	4
St. Andrews CDP, Richland County	11 504	654	54	1 979	1 467	3 305	4.4	3 412	69	69
St. George town, Dorchester County	912	45	109	1 966	32	450	5.5	132	25	32
St. Matthews town, Calhoun County	960	36	235	1 959	55	507	5.6	85	17	12
St. Stephen town, Berkeley County	728	56	27	1 978	36	320	5.2	97	9	9
Salem town, Oconee County	70	5	3	1 968	-	22	4.5	4	-	-
Salley town, Aiken County	195	11	40	1 962	7	91	5.4	14	-	2
Saluda town, Saluda County	1 216	23	168	1 968	45	558	5.3	100	3	6
Sans Souci CDP, Greenville County	3 729	136	511	1 958	121	1 236	5.0	385	4	49
Santee town, Orangeburg County	346	45	10	1 986	22	95	4.8	51	-	3
Saxon CDP, Spartanburg County	1 575	76	239	1 969	52	411	4.7	217	101	87
Scotia town, Hampton County	110	8	12	1 976	3	41	5.1	6	2	-
Scranton town, Florence County	344	47	19	1 976	10	153	5.3	18	5	5
Seabrook Island town, Charleston County	1 696	232	3	1 984	9	718	5.2	192	3	5
Sellers town, Marion County	128	14	23	1 980	1	54	5.2	2	-	1
Seneca city, Oconee County	3 725	424	273	1 973	132	1 549	5.1	372	13	37
Seven Oaks CDP, Lexington County	6 974	230	55	1 974	202	4 057	6.0	693	9	-
Sharon town, York County	164	32	40	1 979	2	86	5.6	3	-	-
Shell Point CDP, Beaufort County	1 112	141	-	1 978	33	604	5.7	55	-	-
Shiloh CDP, Sumter County	102	13	-	1 983	-	38	4.2	7	-	-
Silverstreet town, Newberry County	87	8	25	1 962	-	50	5.8	-	-	-
Simpsonville city, Greenville County	5 700	829	203	1 981	136	3 039	5.6	337	25	45
Six Mile town, Pickens County	226	29	27	1 978	3	145	6.0	4	-	-
Slater-Marietta CDP, Greenville County	969	62	197	1 967	22	354	5.1	52	14	20
Smoaks town, Colleton County	68	2	14	1 965	-	27	5.3	5	-	-
Smyrna town	28	4	14	1 940	-	27	8.0	-	-	-
Cherokee County (part)	-	-	-	-	-	-	-	-	-	-
York County (part)	28	4	14	1 940	-	27	8.0	-	-	-
Snelling town, Barnwell County	131	38	5	1 986	-	73	5.8	4	2	2
Socastee CDP, Horry County	6 291	1 815	68	1 988	235	2 809	5.3	596	25	41
Society Hill town, Darlington County	328	24	49	1 970	9	154	5.4	19	6	15
South Congaree town, Lexington County	972	67	10	1 976	20	437	5.3	28	17	10
Southern Shops CDP, Spartanburg County	1 271	172	120	1 974	58	250	4.4	95	-	-
South Sumter CDP, Sumter County	1 396	174	67	1 972	29	626	5.3	83	27	50
Spartanburg city, Spartanburg County	17 712	469	2 194	1 964	977	7 092	5.1	3 001	95	119
Springdale CDP, Lancaster County	1 173	44	51	1 965	46	255	4.8	146	-	-
Springdale town, Lexington County	1 292	96	32	1 971	12	875	6.1	57	-	-
Springfield town, Orangeburg County	273	21	46	1 963	2	162	5.9	4	8	3
Starr town, Anderson County	89	5	29	1 956	-	62	6.1	1	2	2
Startex CDP, Spartanburg County	436	8	224	1940-	8	168	4.9	34	-	-
Stateburg CDP, Sumter County	463	47	6	1 985	-	397	6.3	-	2	2
Stuckey town, Williamsburg County	114	11	-	1 977	2	74	6.0	5	-	-
Sullivan's Island town, Charleston County	1 045	53	362	1 960	32	734	6.7	84	-	2
Summerton town, Clarendon County	515	48	99	1 963	21	263	5.5	77	7	7
Summerville town	11 254	1 254	579	1 983	338	5 881	5.6	1 107	16	213
Berkeley County (part)	260	85	-	1 990	-	192	7.0	-	-	-
Charleston County (part)	12	8	-	1 996	-	10	6.8	-	2	-
Dorchester County (part)	10 982	1 161	579	1 982	338	5 679	5.6	1 107	14	213
Summit town, Lexington County	100	18	8	1 978	-	49	5.4	-	-	-
Sumter city, Sumter County	16 120	1 159	1 170	1 969	624	7 928	5.5	1 435	146	157
Surfside Beach town, Horry County	3 758	523	18	1 982	100	1 400	5.0	166	-	-
Swansea town, Lexington County	259	45	56	1 965	4	146	5.7	9	-	-
Sycamore town, Allendale County	92	9	7	1 967	-	58	5.8	1	3	8
Tatum town, Marlboro County	38	-	16	1 948	-	25	6.2	-	-	-
Taylors CDP, Greenville County	8 502	524	193	1 977	179	4 859	5.8	577	23	43
Tega Cay city, York County	1 585	212	-	1 984	-	1 252	7.0	17	-	-
Timmonsville town, Florence County	1 000	105	75	1 974	61	442	5.3	121	22	45
Travelers Rest city, Greenville County	1 701	441	96	1 977	40	759	5.3	110	-	8
Trenton town, Edgefield County	128	3	38	1 958	3	97	6.4	13	-	-
Troy town, Greenwood County	55	4	11	1 956	2	35	5.8	6	3	-
Turbeville town, Clarendon County	269	36	21	1 975	11	95	4.8	54	6	6
Ulmer town, Allendale County	57	4	13	1 958	2	21	5.1	2	2	2
Union city, Union County	4 210	126	711	1 961	147	1 669	5.1	601	44	38
Utica CDP, Oconee County	701	61	209	1 965	9	191	4.6	21	-	5
Valley Falls CDP, Spartanburg County	1 674	199	84	1 976	71	731	5.3	168	34	14
Vance town, Orangeburg County	74	5	11	1 971	4	36	5.4	6	2	2
Varnville town, Hampton County	867	92	70	1 974	32	461	5.6	73	-	3

Table 20. **Physical Housing Characteristics: 2000**—Con.

[Data based on a sample (except Tables 65-68). For information on confidentiality protection, coverage, sampling error, and nonsampling error, see Appendix G.
For location of definitions, see "How to Use This Census Report"]

State County Place	Total housing units	Year structure built			Rooms			No bedrooms or 1 bedroom	Lacking complete plumbing facilities	Lacking complete kitchen facilities
		1995 to March 2000	1939 or earlier	Median	1 or 2	6 or more	Median			
PLACE—Con.										
Wade Hampton CDP, Greenville County	9 740	413	92	1 971	502	4 921	5.5	1 544	49	101
Wagener town, Aiken County	423	34	60	1 966	5	166	5.1	37	7	9
Walhalla city, Oconee County	1 614	87	207	1 969	40	605	5.0	198	-	14
Walterboro city, Colleton County	2 238	89	270	1 961	103	1 180	5.6	237	11	64
Ward town, Saluda County	64	5	22	1 963	6	29	5.4	6	3	3
Ware Shoals town	1 100	23	270	1 957	18	392	4.9	119	15	17
Abbeville County (part)	236	13	6	1 973	5	114	5.4	30	-	-
Greenwood County (part)	864	10	264	1 951	13	278	4.9	89	15	17
Laurens County (part)	-	-	-	-	-	-	-	-	-	-
Waterloo town, Laurens County	83	2	14	1 972	2	35	5.2	2	6	6
Watts Mills CDP, Laurens County	638	47	127	1 952	27	193	4.5	70	-	-
Wedgewood CDP, Sumter County	563	141	14	1 990	12	325	5.8	18	-	5
Welcome CDP, Greenville County	2 877	233	135	1 966	110	970	5.0	234	14	19
Wellford city, Spartanburg County	908	127	105	1 969	9	299	4.9	30	-	-
West Columbia city, Lexington County	6 540	218	515	1 964	315	2 588	5.0	790	20	59
Westminster city, Oconee County	1 353	48	265	1 964	8	523	5.2	96	3	11
West Pelzer town, Anderson County	441	40	27	1 968	6	108	4.6	63	3	3
West Union town, Oconee County	150	12	46	1 956	16	39	4.6	22	2	2
Whitmire town, Newberry County	770	18	279	1 948	3	249	5.0	79	30	31
Wilkinson Heights CDP, Orangeburg County	1 277	58	75	1 968	50	601	5.4	104	22	16
Williams town, Colleton County	64	2	14	1 966	-	27	5.2	5	-	-
Williamston town, Anderson County	1 822	111	225	1 962	25	770	5.2	129	18	34
Willington CDP, McCormick County	81	-	12	1 966	-	14	4.8	14	6	6
Williston town, Barnwell County	1 396	109	82	1 970	35	589	5.2	168	10	10
Windsor town, Aiken County	63	11	8	1 980	2	26	5.3	4	-	-
Winnsboro town, Fairfield County	1 644	101	216	1 972	91	683	5.2	303	9	-
Winnsboro Mills CDP, Fairfield County	1 024	69	207	1 967	18	376	5.1	60	17	32
Woodfield CDP, Richland County	3 935	100	46	1 974	235	1 560	5.1	581	9	9
Woodford town, Orangeburg County	93	7	20	1 970	5	54	5.7	5	-	3
Woodruff city, Spartanburg County	1 872	161	242	1 961	116	488	4.9	201	32	20
Yemassee town	365	41	27	1 975	22	142	5.1	49	-	-
Beaufort County (part)	47	3	-	1 983	10	5	3.5	21	-	-
Hampton County (part)	318	38	27	1 973	12	137	5.3	28	-	-
York city, York County	2 767	239	517	1 967	116	1 072	5.1	371	18	12

Table 21. **Fuels and Equipment Characteristics: 2000**

[Data based on a sample (except Tables 65-68). For information on confidentiality protection, coverage, sampling error, and nonsampling error, see Appendix G.
For location of definitions, see "How to Use This Census Report"]

State County County Subdivision Place	Occupied housing units	House heating fuel					Vehicles available			Percent no telephone service available
		Utility gas	Electricity	Fuel oil, kerosene, etc.	Coal or coke, wood, solar energy, or other fuel	None	None	1	2 or more	
The State	**1 533 854**	**402 555**	**895 132**	**78 331**	**22 025**	**4 477**	**138 337**	**515 334**	**880 183**	**4.2**
Abbeville County	10 131	3 088	4 275	674	404	36	854	3 052	6 225	4.7
Abbeville CCD	4 737	1 572	1 961	235	150	20	402	1 551	2 784	5.1
Abbeville city	2 353	1 250	770	128	70	11	370	856	1 127	9.1
Antreville-Lowndesville CCD	1 258	92	656	113	69	-	65	305	888	5.4
Antreville CDP	46	-	21	8	8	-	16	13	17	-
Lake Secession CDP	350	16	225	11	18	-	9	43	298	7.1
Lowndesville town	78	64	6	-	3	-	9	23	46	3.8
Calhoun Falls CCD	1 348	572	459	51	82	6	179	408	761	7.0
Calhoun Falls town	898	494	289	40	29	-	169	322	407	9.9
Donalds CCD	1 421	605	553	133	43	4	130	393	898	2.5
Donalds town (part)	116	94	17	2	2	-	9	39	68	-
Honea Path town (part)	41	18	16	7	-	-	-	28	13	-
Ware Shoals town (part)	236	94	131	4	3	4	39	56	141	3.0
Due West CCD	1 367	247	646	142	60	6	78	395	894	2.7
Donalds town (part)	4	-	2	-	2	-	-	2	2	-
Due West town	304	168	90	25	-	-	31	107	166	5.6
Aiken County	55 587	23 368	25 539	533	533	135	4 077	18 280	33 230	5.1
Aiken CCD	20 853	9 709	9 530	175	150	37	1 595	7 144	12 114	4.3
Aiken city (part)	10 276	5 604	4 294	68	70	-	874	3 882	5 520	3.9
Beech Island CCD	2 885	447	1 845	20	27	-	192	779	1 914	2.7
North Augusta city (part)	-	-	-	-	-	-	-	-	-	(X)
Edisto-Shaws CCD	1 781	101	1 166	60	54	7	93	498	1 190	6.2
Jackson CCD	1 314	598	480	25	24	5	100	406	808	5.4
Jackson town	689	488	167	12	7	-	38	216	435	3.5
New Ellenton town (part)	-	-	-	-	-	-	-	-	-	(X)
Monetta CCD	1 601	75	917	48	66	7	125	457	1 019	11.1
Monetta town (part)	57	21	25	-	3	-	13	19	25	12.3
New Ellenton CCD	3 557	876	1 879	46	25	-	265	946	2 346	5.7
New Ellenton town (part)	876	441	335	26	-	-	86	252	538	4.2
North Augusta CCD	18 935	10 973	7 086	58	82	68	1 341	6 642	10 952	3.8
Aiken city (part)	-	-	-	-	-	-	-	-	-	(X)
Belvedere CDP	2 248	1 503	695	-	-	-	123	814	1 311	4.0
Burnettown town	1 065	688	300	11	-	10	79	300	686	3.7
Clearwater CDP	1 704	1 096	561	-	11	7	131	547	1 026	8.2
Gloverville CDP	1 118	640	321	-	5	13	158	447	513	10.2
North Augusta city (part)	7 242	4 272	2 896	9	20	28	460	2 858	3 924	1.9
Salley CCD	999	249	384	10	27	-	96	323	580	11.0
Perry town	96	33	51	-	1	-	14	32	50	24.0
Salley town	163	103	36	4	8	-	24	63	76	10.4
Wagener CCD	1 738	298	990	41	24	4	147	504	1 087	14.4
Wagener town	342	198	119	8	4	-	69	95	178	17.8
Windsor CCD	1 924	42	1 262	50	54	7	123	581	1 220	10.2
Windsor town	55	-	32	6	4	-	2	16	37	7.3
Allendale County	3 915	1 013	2 231	33	27	11	855	1 465	1 595	11.3
Allendale CCD	2 029	665	1 128	20	15	-	483	849	697	11.9
Allendale town	1 542	590	868	-	-	-	422	660	460	12.0
Fairfax CCD	1 171	326	657	8	-	-	265	408	498	13.1
Fairfax town	832	289	493	8	-	-	239	294	299	15.7
Millett CCD	180	-	72	5	6	-	30	55	95	6.1
Sycamore CCD	535	22	374	-	6	11	77	153	305	6.7
Sycamore town	83	-	62	-	-	1	8	26	49	16.9
Ulmer town	42	-	31	-	-	-	2	13	27	4.8
Anderson County	65 649	23 662	32 776	3 366	979	208	5 078	20 198	40 373	4.3
Anderson CCD	29 081	13 376	13 281	1 188	166	105	2 936	9 970	16 175	4.3
Anderson city	10 605	6 414	3 375	525	35	54	2 032	4 016	4 557	5.6
Centerville CDP	2 096	916	1 089	45	-	-	86	642	1 368	2.1
Homeland Park CDP	2 689	1 559	987	79	-	-	239	1 278	1 172	3.5
Northlake CDP (part)	1 391	459	907	18	-	-	34	373	984	1.1
Belton CCD	5 618	2 184	2 645	233	98	13	289	1 714	3 615	5.2
Belton city	1 901	1 430	399	64	-	-	185	754	962	5.5
Brushy Creek CCD	7 232	2 655	3 573	437	83	42	245	1 553	5 434	2.3
Piedmont CDP (part)	1 237	280	721	108	25	8	81	386	770	3.0
Powderville CDP	2 007	966	805	134	22	-	40	364	1 603	1.5
Fork CCD	1 680	79	1 078	111	77	-	100	448	1 132	5.2
Honea Path CCD	3 271	1 177	1 385	176	78	-	296	981	1 994	4.5
Honea Path town (part)	1 501	982	430	41	18	-	193	503	805	5.6
Iva CCD	2 368	468	1 334	153	115	3	234	751	1 383	4.7
Iva town	512	309	162	21	2	-	96	204	212	4.1
Pendleton CCD	6 640	1 273	3 987	360	188	26	364	2 111	4 165	4.2
Clemson city (part)	14	14	-	-	-	-	-	7	7	-
Northlake CDP (part)	278	36	213	-	12	-	6	68	204	2.2
Pendleton town	1 394	605	658	64	14	-	168	592	634	3.4
Starr CCD	1 951	162	1 251	97	43	14	91	590	1 270	4.9
Starr town	86	45	31	2	-	-	6	25	55	-
Williamston-Pelzer CCD	7 808	2 288	4 242	611	131	5	523	2 080	5 205	5.0
Pelzer town	37	33	4	-	-	-	-	17	20	-
West Pelzer town	409	165	212	28	-	-	42	163	204	7.8
Williamston town	1 656	805	592	156	41	-	246	433	977	4.3
Bamberg County	6 123	1 278	3 393	178	151	24	928	2 388	2 807	8.9
Bamberg CCD	2 716	729	1 391	73	101	17	326	1 122	1 268	10.1
Bamberg town	1 406	610	620	66	18	-	248	619	539	10.2
Denmark CCD	2 222	537	1 324	39	29	-	473	770	979	9.3
Denmark city	1 402	425	875	18	8	-	384	528	490	11.9
Ehrhardt CCD	663	5	427	11	13	-	88	255	320	5.7
Ehrhardt town	260	-	152	6	13	-	61	102	97	6.2
Olar CCD	522	7	251	55	8	7	41	241	240	5.6
Govan town	29	-	21	-	2	-	-	19	10	-
Olar town	107	7	50	5	6	-	14	38	55	5.6
Barnwell County	9 021	1 828	5 236	124	200	53	1 257	2 949	4 815	7.2
Barnwell CCD	3 651	830	2 031	22	88	50	430	1 284	1 937	6.3
Barnwell city	2 099	812	1 000	13	47	50	368	819	912	6.6

Table 21. **Fuels and Equipment Characteristics: 2000**—Con.

[Data based on a sample (except Tables 65-68). For information on confidentiality protection, coverage, sampling error, and nonsampling error, see Appendix G.
For location of definitions, see "How to Use This Census Report"]

State County County Subdivision Place	Occupied housing units	House heating fuel					Vehicles available			Percent no telephone service available
		Utility gas	Electricity	Fuel oil, kerosene, etc.	Coal or coke, wood, solar energy, or other fuel	None	None	1	2 or more	
Barnwell County—Con.										
Barnwell CCD—Con.										
Hilda town	188	10	113	5	14	-	16	66	106	6.4
Blackville CCD	1 713	489	937	27	23	-	349	523	841	10.0
Blackville town	1 133	472	569	18	12	-	312	365	456	13.3
Kline-Snelling CCD	1 403	11	1 058	9	21	3	149	452	802	7.1
Kline town	93	-	65	-	3	-	18	36	39	6.5
Snelling town	104	-	88	2	2	3	5	27	72	8.7
Williston CCD	2 254	498	1 210	66	68	-	329	690	1 235	6.5
Elko town	89	5	33	-	11	-	18	36	35	9.0
Williston town	1 242	478	643	12	25	-	260	441	541	4.7
Beaufort County	45 532	5 559	36 103	281	206	213	2 953	15 970	26 609	1.9
Beaufort-Port Royal CCD	14 116	3 252	9 803	105	80	109	1 123	5 236	7 757	3.0
Beaufort city (part)	4 625	1 953	2 507	9	17	29	421	2 024	2 180	2.2
Burton CDP	2 462	171	2 069	47	7	13	177	932	1 353	6.3
Laurel Bay CDP	1 912	415	1 417	-	-	-	43	349	1 520	0.8
Parris Island CDP	318	15	287	-	-	-	-	46	272	-
Port Royal town (part)	1 631	371	1 198	-	6	24	160	709	762	1.7
Shell Point CDP	1 045	176	786	-	-	36	40	385	620	2.1
Bluffton CCD	7 941	1 695	5 778	36	14	29	375	2 867	4 699	0.9
Bluffton town	514	7	428	-	-	-	57	132	325	1.9
Hilton Head Island town (part)	-	-	-	-	-	-	-	-	-	(X)
Hilton Head Island CCD	14 676	341	13 791	76	15	53	658	4 854	9 164	0.5
Hilton Head Island town (part)	14 403	332	13 545	76	15	53	648	4 743	9 012	0.5
St. Helena CCD	7 282	156	5 891	44	80	22	628	2 418	4 236	2.7
Beaufort city (part)	55	-	55	-	-	-	-	12	43	-
Hilton Head Island town (part)	-	-	-	-	-	-	-	-	-	(X)
Port Royal town (part)	-	-	-	-	-	-	-	-	-	(X)
Sheldon CCD	1 517	115	840	20	17	-	169	595	753	6.9
Yemassee town (part)	47	28	19	-	-	-	23	19	5	19.1
Berkeley County	49 922	5 533	39 307	861	587	318	3 321	16 041	30 560	3.1
Bonneau CCD	3 212	24	2 544	159	134	18	244	909	2 059	3.7
Bonneau town	173	4	120	15	2	-	26	60	87	6.4
Cordesville CCD	1 395	28	1 014	55	47	5	133	429	833	7.9
Jamestown town	41	-	22	6	-	-	8	17	16	26.8
Cross CCD	2 280	29	1 639	79	71	-	283	681	1 316	6.3
Goose Creek-Hanahan CCD	32 268	5 127	25 617	251	104	233	1 478	10 609	20 181	1.8
Charleston city (part)	-	-	-	-	-	-	-	-	-	(X)
Goose Creek city (part)	8 934	1 500	7 218	34	8	41	278	2 588	6 068	0.9
Hanahan city	5 237	2 094	2 989	30	-	75	328	2 100	2 809	1.5
Ladson CDP (part)	3 614	99	3 378	26	12	10	153	1 195	2 266	1.7
Summerville town (part)	260	56	204	-	-	-	-	46	214	-
Moncks Corner CCD	6 418	66	5 670	75	133	27	584	2 093	3 741	5.4
Moncks Corner town	2 177	37	2 016	9	17	9	344	864	969	8.6
St. Stephen CCD	2 774	71	1 905	189	58	35	445	921	1 408	6.3
St. Stephen town	662	4	543	19	4	-	153	225	284	5.1
Wando CCD	1 575	188	918	53	40	-	154	399	1 022	4.3
Charleston city (part)	411	139	228	8	-	-	8	68	335	-
Calhoun County	5 917	322	3 221	228	168	21	529	1 746	3 642	6.3
Cameron CCD	1 084	25	574	70	17	-	97	317	670	6.6
Cameron town	195	-	57	8	5	-	16	68	111	2.6
Fort Motte-Lone Star CCD	437	7	219	13	8	-	34	131	272	5.3
St. Matthews CCD	2 359	265	1 100	87	76	8	255	719	1 385	7.2
St. Matthews town	875	219	310	32	13	8	159	303	413	7.7
Sandy Run-Staley CCD	2 037	25	1 328	58	67	13	143	579	1 315	5.3
Charleston County	123 326	35 247	79 583	1 943	571	308	14 648	46 337	62 341	2.7
Bear Swamp CCD	4 374	1 045	3 002	40	18	10	125	1 257	2 992	1.0
Charleston city (part)	2 734	602	2 095	-	6	-	9	753	1 972	-
Hollywood town (part)	-	-	-	-	-	-	-	-	-	(X)
North Charleston city (part)	-	-	-	-	-	-	-	-	-	(X)
Charleston-North Charleston CCD	67 986	27 532	38 820	486	94	228	11 453	29 003	27 530	3.8
Charleston city (part)	31 400	13 594	17 129	231	42	111	5 845	13 324	12 231	2.7
Goose Creek city (part)	-	-	-	-	-	-	-	-	-	(X)
Ladson CDP (part)	974	175	747	6	-	-	41	409	524	3.6
Lincolnville town	344	156	169	7	3	-	70	111	163	7.0
North Charleston city (part)	28 657	10 872	17 099	177	33	110	4 886	12 806	10 965	5.1
Summerville town (part)	10	2	8	-	-	-	-	8	2	-
Edisto Island CCD	618	11	310	48	50	-	149	180	289	5.8
James Island CCD	14 295	5 844	8 085	181	44	12	740	4 822	8 733	1.1
Charleston city (part)	5 285	1 222	4 008	27	-	8	279	2 110	2 896	0.7
Folly Beach city (part)	1 035	439	553	15	3	-	15	413	607	1.4
Johns Island CCD	4 991	181	3 700	196	128	26	305	1 452	3 234	2.4
Charleston city (part)	624	68	517	-	11	-	92	196	336	2.6
Folly Beach city (part)	-	-	-	-	-	-	-	-	-	(X)
Hollywood town (part)	-	-	-	-	-	-	-	-	-	(X)
Kiawah Island town	557	2	541	-	-	-	3	101	453	-
Seabrook Island town	657	7	637	-	6	4	4	171	482	0.9
McClellanville CCD	1 793	14	1 119	129	50	-	229	563	1 001	3.6
Awendaw town (part)	409	4	289	26	9	-	41	155	213	2.9
McClellanville town	195	-	137	4	2	-	9	57	129	1.0
Mount Pleasant town (part)	-	-	-	-	-	-	-	-	-	(X)
Mount Pleasant CCD	23 734	524	21 195	593	94	26	1 007	7 229	15 498	0.4
Awendaw town (part)	21	-	21	-	-	-	-	-	21	-
Charleston city (part)	-	-	-	-	-	-	-	-	-	(X)
Isle of Palms city	1 942	20	1 755	67	4	-	43	509	1 390	0.5
Mount Pleasant town (part)	18 906	414	17 345	382	51	23	732	5 754	12 420	0.2
Sullivan's Island town	797	13	618	41	11	3	17	242	538	-
Ravenel CCD	4 586	89	2 851	212	72	6	516	1 512	2 558	3.9
Hollywood town (part)	1 376	16	781	78	27	4	172	455	749	4.4
Meggett town	466	9	322	22	2	-	13	119	334	3.9
Ravenel town	806	4	590	29	3	-	53	294	459	5.8
Wadmalaw Island CCD	949	7	501	58	21	-	124	319	506	0.8
Charleston city (part)	-	-	-	-	-	-	-	-	-	(X)
Rockville town	65	-	27	8	-	-	9	20	36	3.1

Table 21. **Fuels and Equipment Characteristics: 2000**—Con.

[Data based on a sample (except Tables 65-68). For information on confidentiality protection, coverage, sampling error, and nonsampling error, see Appendix G.
For location of definitions, see "How to Use This Census Report"]

State County County Subdivision Place	Occupied housing units	House heating fuel					Vehicles available			Percent no telephone service available
		Utility gas	Electricity	Fuel oil, kerosene, etc.	Coal or coke, wood, solar energy, or other fuel	None	None	1	2 or more	
Cherokee County	20 495	5 216	9 763	2 123	565	44	2 083	6 838	11 574	6.6
Blacksburg CCD	3 760	571	1 949	547	194	7	328	1 244	2 188	9.0
Blacksburg town	789	391	276	77	16	-	124	332	333	12.0
Smyrna town (part)	-	-	-	-	-	-	-	-	-	(X)
Gaffney CCD	12 962	4 552	5 624	1 019	294	31	1 529	4 576	6 857	6.2
East Gaffney CDP	1 366	588	461	175	58	-	219	509	638	13.0
Gaffney city	5 428	3 396	1 671	194	23	10	875	2 260	2 293	6.3
Macedonia CCD	2 508	51	1 498	311	24	6	141	671	1 696	6.3
Chesnee city (part)	-	-	-	-	-	-	-	-	-	(X)
Saratt CCD	1 265	42	692	246	53	-	85	347	833	4.5
Chester County	12 880	5 747	5 112	1 003	317	12	1 387	4 236	7 257	5.7
Chester CCD	7 088	3 232	2 933	477	111	-	969	2 464	3 655	5.1
Chester city	2 458	1 539	644	155	12	-	515	963	980	5.2
Eureka Mill CDP	655	404	196	55	-	-	124	215	316	8.2
Gayle Mill CDP	414	201	159	33	7	-	79	174	161	9.4
Lowrys town	76	56	12	6	2	-	4	17	55	3.9
Chester West CCD	1 361	434	601	111	75	9	87	361	913	4.6
Great Falls CCD	1 931	1 140	430	196	64	-	231	678	1 022	6.1
Great Falls town	897	640	114	101	16	-	164	357	376	8.0
Landsford CCD	1 813	634	905	158	36	-	71	549	1 193	9.6
Fort Lawn town	327	134	162	15	4	-	22	115	190	5.8
Richburg CCD	687	307	243	61	31	3	29	184	474	3.1
Richburg town	123	67	39	7	4	3	7	57	59	3.3
Chesterfield County	16 557	2 141	9 562	1 951	401	81	1 856	5 525	9 176	7.0
Cheraw CCD	5 467	1 487	2 837	458	67	25	891	1 673	2 903	6.2
Cheraw town	2 328	1 318	812	81	-	8	559	843	926	8.4
Chesterfield CCD	2 735	37	1 788	421	59	10	213	975	1 547	4.9
Chesterfield town	610	1	366	133	2	-	98	236	276	4.8
Ruby town (part)	17	-	13	2	-	-	4	4	9	-
Jefferson CCD	1 365	145	699	213	65	16	163	478	724	5.9
Jefferson town	285	99	133	13	9	-	46	83	156	6.0
McBee CCD	898	82	589	112	27	-	87	320	491	9.5
McBee town	282	64	155	46	3	-	39	104	139	12.4
Mount Croghan CCD	988	26	544	167	39	5	80	210	698	4.8
Mount Croghan town	61	4	33	9	2	-	7	13	41	3.3
Ruby town (part)	130	5	69	22	2	-	-	35	95	1.5
Pageland CCD	3 221	356	1 827	394	80	22	327	1 233	1 661	10.9
Pageland town	971	300	478	105	10	-	132	416	423	12.4
Patrick CCD	1 883	8	1 278	186	64	3	95	636	1 152	6.4
Patrick town	146	6	83	19	-	3	9	62	75	6.8
Clarendon County	11 812	258	8 477	756	201	43	1 567	4 374	5 871	8.2
Alcolu CCD	823	19	521	114	33	-	119	235	469	10.7
Manning CCD	4 669	92	3 553	280	49	26	652	1 816	2 201	6.7
Manning city	1 536	24	1 072	134	4	19	310	685	541	6.2
Manning East CCD	947	10	745	26	14	-	92	446	409	11.2
Paxville CCD	937	5	629	64	7	6	83	315	539	6.8
Paxville town	99	5	43	4	-	4	11	40	48	6.1
Sardinia CCD	673	5	453	27	41	-	59	280	334	11.1
Summerton CCD	2 591	105	1 683	162	50	11	414	932	1 245	9.1
Summerton town	459	21	207	71	4	2	122	165	172	12.0
Turbeville CCD	1 172	22	893	83	7	-	148	350	674	7.6
Turbeville town	244	-	209	20	4	-	65	74	105	13.9
Colleton County	14 470	2 113	8 558	511	413	84	1 813	4 940	7 717	6.8
Cottageville CCD	2 017	43	1 353	76	89	-	194	586	1 237	5.9
Cottageville town	269	3	191	11	4	-	9	67	193	1.5
Green Pond CCD	1 002	18	692	37	33	-	119	272	611	7.4
Edisto Beach town	330	4	302	5	-	-	8	81	241	1.5
Hendersonville CCD	2 192	71	1 430	37	50	22	274	791	1 127	4.6
Walterboro city (part)	121	-	121	-	-	-	57	44	20	7.4
Lodge CCD	728	-	346	54	46	5	83	266	379	12.0
Lodge town	56	-	13	4	16	-	5	14	37	3.6
Smoaks CCD	731	16	361	30	25	-	146	235	350	7.5
Smoaks town	57	2	21	-	3	-	-	19	38	3.5
Williams town	56	-	34	4	7	-	12	15	29	3.6
Walterboro CCD	7 800	1 965	4 376	277	170	57	997	2 790	4 013	7.1
Walterboro city (part)	1 836	1 124	638	21	-	14	334	679	823	6.4
Darlington County	25 793	2 511	17 616	2 545	330	58	3 005	9 102	13 686	6.4
Darlington CCD	9 860	1 217	6 622	875	150	16	1 317	3 525	5 018	5.1
Darlington city	2 926	1 013	1 371	259	74	7	650	1 175	1 101	5.7
Hartsville CCD	7 506	1 107	5 053	753	42	6	851	2 739	3 916	6.0
Hartsville city (part)	2 933	793	1 729	308	17	-	487	1 210	1 236	7.8
Lake Swamp CCD	1 645	34	1 179	168	-	20	144	559	942	8.8
Lamar CCD	1 340	43	873	194	33	16	217	376	747	12.8
Lamar town	406	17	232	70	2	3	78	122	206	8.4
North Hartsville CCD	4 048	93	3 048	375	44	-	335	1 379	2 334	6.2
Hartsville city (part)	46	-	36	-	-	-	-	18	28	-
North Hartsville CDP	1 240	26	917	112	25	-	119	472	649	5.4
Society Hill CCD	1 394	17	841	180	61	-	141	524	729	10.0
Society Hill town	279	17	137	64	16	-	31	88	160	14.3
Dillon County	11 199	1 182	6 805	933	194	45	1 683	3 989	5 527	10.0
Dillon CCD	3 957	868	2 303	378	49	12	888	1 435	1 634	10.4
Dillon city	2 517	726	1 349	242	20	7	599	908	1 010	9.7
Hamer CCD	1 842	2	1 302	124	47	8	138	707	997	11.3
Lake View CCD	1 690	18	975	107	32	-	202	573	915	9.0
Lake View town	330	-	212	19	-	-	72	116	142	7.3
Latta CCD	2 611	258	1 607	206	44	16	346	887	1 378	8.1
Latta town	581	165	265	45	15	2	111	189	281	7.6
Little Rock CCD	1 099	36	618	118	22	9	109	387	603	12.3
Dorchester County	34 709	5 804	25 773	460	351	77	2 265	11 079	21 365	2.8
Harleyville CCD	2 082	148	1 049	137	35	16	232	755	1 095	7.6
Harleyville town	248	128	100	6	6	-	32	124	92	7.7

Table 21. **Fuels and Equipment Characteristics: 2000**—Con.

[Data based on a sample (except Tables 65-68). For information on confidentiality protection, coverage, sampling error, and nonsampling error, see Appendix G.
For location of definitions, see "How to Use This Census Report"]

State County County Subdivision Place	Occupied housing units	House heating fuel					Vehicles available			Percent no telephone service available
		Utility gas	Electricity	Fuel oil, kerosene, etc.	Coal or coke, wood, solar energy, or other fuel	None	None	1	2 or more	
Dorchester County—Con.										
Reevesville CCD	999	17	590	28	48	5	87	407	505	8.4
Reevesville town (part)	90	-	48	7	3	-	8	35	47	3.3
Ridgeville CCD	1 625	168	1 016	64	49	-	137	484	1 004	5.7
Ridgeville town	213	123	79	-	-	-	27	88	98	2.8
St. George CCD	1 953	375	1 050	58	57	-	288	706	959	8.7
Reevesville town (part)	-	-	-	-	-	-	-	-	-	(X)
St. George town	791	354	396	12	9	-	126	362	303	8.2
Summerville CCD	28 050	5 096	22 068	173	162	56	1 521	8 727	17 802	1.7
North Charleston city (part)	1 090	203	887	-	-	-	16	258	816	0.6
Summerville town (part)	10 292	2 328	7 762	50	75	9	773	3 429	6 090	1.6
Edgefield County	8 270	1 452	4 333	389	295	34	726	2 384	5 160	4.0
Edgefield CCD	2 411	620	1 137	120	118	13	319	711	1 381	6.4
Edgefield town	1 100	566	424	34	27	-	238	405	457	8.0
Johnston CCD	1 688	539	621	172	65	-	227	595	866	3.5
Johnston town	906	454	262	124	9	-	157	339	410	3.5
Pleasant Lane CCD	357	12	118	36	43	-	31	58	268	7.6
Stevens Creek CCD	2 853	220	1 962	40	41	21	85	701	2 067	2.2
Murphys Estates CDP	521	42	406	-	-	-	18	245	258	5.6
North Augusta city (part)	22	12	5	5	-	-	-	-	22	-
Trenton CCD	961	61	495	21	28	-	64	319	578	2.7
Trenton town	110	33	20	8	2	-	17	41	52	-
Fairfield County	8 774	1 678	4 005	728	359	6	1 157	2 623	4 994	8.3
Monticello-Salem CCD	773	21	312	50	45	-	128	234	411	3.9
Ridgeway CCD	1 994	56	1 068	158	112	-	193	526	1 275	6.2
Blythewood town (part)	-	-	-	-	-	-	-	-	-	(X)
Ridgeway town	128	2	45	11	5	-	17	40	71	-
Winnsboro North CCD	1 463	262	597	134	90	6	94	386	983	6.6
Winnsboro town (part)	6	-	6	-	-	-	-	6	-	-
Winnsboro South CCD	4 544	1 339	2 028	386	112	-	742	1 477	2 325	10.5
Winnsboro town (part)	1 528	700	621	118	-	-	355	516	657	12.8
Winnsboro Mills CDP	875	410	289	131	-	-	155	352	368	20.1
Florence County	47 147	6 721	32 741	2 328	566	128	4 898	15 901	26 348	4.8
Coward CCD	1 304	35	913	71	17	-	81	423	800	7.2
Coward town	237	2	194	5	-	-	12	81	144	10.1
Danwood CCD	4 478	81	3 558	217	87	8	365	1 115	2 998	3.5
Florence city (part)	53	-	36	-	-	-	-	16	37	-
Florence CCD	24 600	5 148	16 945	1 007	173	51	2 569	8 698	13 333	3.6
Florence city (part)	11 630	3 769	6 646	604	93	24	1 718	4 310	5 602	4.4
Quinby town	340	74	233	22	-	-	8	88	244	1.2
Johnsonville CCD	2 321	159	1 603	131	37	6	284	698	1 339	5.7
Johnsonville city	539	67	426	24	-	6	43	162	334	5.2
Lake City-Scranton CCD	4 838	984	2 875	265	66	45	825	1 834	2 179	9.6
Lake City city	2 451	800	1 236	149	31	18	592	926	933	9.7
Scranton town	313	17	230	8	-	-	45	134	134	4.8
Olanta CCD	1 439	29	961	50	25	-	105	469	865	9.8
Olanta town	210	7	139	11	5	-	22	91	97	11.4
Pamplico CCD	5 753	190	4 375	362	109	13	352	1 881	3 520	2.8
Florence city (part)	263	-	263	-	-	-	31	115	117	2.3
Pamplico town	412	97	225	36	14	2	85	140	187	7.3
Sardis CCD	1 055	30	665	81	34	-	77	331	647	6.6
Timmonsville town (part)	-	-	-	-	-	-	-	-	-	(X)
Timmonsville CCD	1 359	65	846	144	18	5	240	452	667	10.7
Timmonsville town (part)	847	56	424	136	18	5	178	319	350	11.8
Georgetown County	21 659	1 923	17 145	936	337	31	2 170	7 346	12 143	4.4
Andrews CCD	2 912	235	2 234	196	44	8	404	978	1 530	8.0
Andrews town (part)	1 187	188	866	55	13	6	223	463	501	8.9
Georgetown CCD	7 393	1 636	5 078	248	73	7	895	2 733	3 765	4.1
Georgetown city	3 430	1 471	1 690	117	30	-	553	1 516	1 361	4.5
Plantersville CCD	1 092	9	752	151	32	-	203	395	494	5.9
Pleasant Hill-Folly Grove CCD	1 402	5	996	120	66	4	123	430	849	8.6
Sampit-Santee CCD	1 374	-	1 063	102	65	-	183	384	807	6.3
Waccamaw CCD	7 486	38	7 022	119	57	12	362	2 426	4 698	1.9
Murrells Inlet CDP	2 590	15	2 474	14	6	12	109	1 008	1 473	2.5
Pawleys Island town	85	2	66	-	-	-	6	28	51	-
Greenville County	149 556	59 309	67 779	13 211	1 445	302	11 296	51 229	87 031	3.0
Fountain Inn CCD	3 510	1 822	1 399	137	37	8	186	1 045	2 279	3.6
Fountain Inn city (part)	1 878	1 272	473	76	17	-	105	707	1 066	3.2
Greenville CCD	94 365	40 882	41 085	8 645	628	180	8 587	35 814	49 964	3.2
Berea CDP	5 605	1 484	3 364	537	31	30	456	2 220	2 929	2.7
City View CDP	449	234	53	123	6	-	65	245	139	10.2
Dunean CDP	1 787	1 223	315	180	15	-	269	766	752	5.8
Five Forks CDP	2 698	1 696	877	69	9	-	-	455	2 243	0.4
Gantt CDP	5 353	1 654	2 792	600	32	10	421	2 078	2 854	4.5
Golden Grove CDP (part)	36	-	13	5	-	-	-	18	18	-
Greenville city	24 454	12 163	9 227	2 352	179	80	3 567	10 994	9 893	4.4
Greer city (part)	-	-	-	-	-	-	-	-	-	(X)
Judson CDP	970	568	108	200	16	14	245	347	378	7.9
Mauldin city (part)	6 192	2 896	3 129	71	11	-	243	1 986	3 963	1.0
Parker CDP	4 258	1 870	1 177	954	29	16	621	1 874	1 763	5.9
Sans Souci CDP	3 395	1 485	1 171	616	32	-	431	1 371	1 593	3.6
Taylors CDP (part)	3 491	1 741	1 570	108	12	-	49	1 096	2 346	0.6
Travelers Rest city (part)	166	68	76	22	-	-	12	43	111	-
Wade Hampton CDP	9 154	4 475	3 991	503	38	10	503	3 673	4 978	2.0
Welcome CDP	2 652	871	1 328	332	7	-	183	1 142	1 327	4.0
Greer CCD	6 414	3 713	2 058	473	43	-	556	2 097	3 761	3.8
Greer city (part)	4 105	2 530	1 261	225	12	-	469	1 538	2 098	4.2
Highland CCD	4 163	135	2 416	531	106	-	166	1 019	2 978	2.6
Piedmont CCD	5 097	623	3 374	545	85	8	231	1 551	3 315	2.6
Golden Grove CDP (part)	877	214	512	63	-	8	38	263	576	1.1
Piedmont CDP (part)	615	182	224	113	17	-	49	225	341	2.9
Simpsonville CCD	12 589	6 687	5 290	216	52	47	379	3 237	8 973	1.1
Fountain Inn city (part)	-	-	-	-	-	-	-	-	-	(X)

Table 21. **Fuels and Equipment Characteristics: 2000**—Con.

[Data based on a sample (except Tables 65-68). For information on confidentiality protection, coverage, sampling error, and nonsampling error, see Appendix G.
For location of definitions, see "How to Use This Census Report"]

State County County Subdivision Place	Occupied housing units	House heating fuel					Vehicles available			Percent no telephone service available
		Utility gas	Electricity	Fuel oil, kerosene, etc.	Coal or coke, wood, solar energy, or other fuel	None	None	1	2 or more	
Greenville County—Con.										
Simpsonville CCD—Con.										
Mauldin city (part)	-	-	-	-	-	-	-	-	-	(X)
Simpsonville city	5 381	2 111	3 046	64	8	47	291	1 763	3 327	1.5
Slater CCD	2 014	251	894	368	54	12	179	532	1 303	4.2
Slater-Marietta CDP	856	202	295	204	19	6	132	227	497	6.8
Taylors CCD	11 587	4 709	5 795	670	17	14	428	3 322	7 837	1.5
Greer city (part)	445	278	167	-	-	-	27	152	266	2.2
Taylors CDP (part)	4 416	2 100	1 883	235	-	14	295	1 438	2 683	1.5
Tigerville CCD	2 226	-	1 220	338	159	17	135	500	1 591	3.8
Travelers Rest CCD	4 800	345	2 439	1 017	167	6	316	1 437	3 047	5.0
Travelers Rest city (part)	1 368	161	789	273	8	-	156	505	707	5.3
Woodville CCD	2 791	142	1 809	271	97	10	133	675	1 983	5.0
Greenwood County	25 729	11 587	12 003	899	368	29	2 720	8 631	14 378	5.8
Greenwood CCD	18 180	9 068	8 055	433	161	29	2 163	6 420	9 597	5.8
Coronaca CDP	96	52	35	9	-	-	9	36	51	-
Greenwood city	8 554	5 141	3 080	126	39	13	1 577	3 618	3 359	9.2
Promised Land CDP	148	19	86	19	-	-	10	18	120	-
Kirksey CCD	789	10	528	81	39	-	26	197	566	2.3
Ninety Six CCD	2 796	1 355	1 214	100	35	-	207	879	1 710	6.1
Ninety Six town	820	634	143	20	-	-	70	300	450	4.5
Troy CCD	744	34	521	73	37	-	56	222	466	9.0
Bradley CDP	45	6	39	-	-	-	6	4	35	13.3
Troy town	42	-	29	7	1	-	7	10	25	11.9
Ware Shoals-Hodges CCD	3 220	1 120	1 685	212	96	-	268	913	2 039	5.2
Cokesbury CDP	102	8	66	28	-	-	7	42	53	6.9
Hodges town	61	40	18	-	2	-	1	12	48	3.3
Ware Shoals town (part)	729	413	234	67	3	-	123	255	351	7.4
Hampton County	7 444	1 369	4 221	111	159	31	1 128	2 566	3 750	8.4
Brunson CCD	428	117	268	-	10	-	40	129	259	8.9
Brunson town	231	99	126	-	-	-	18	74	139	3.9
Estill CCD	2 071	376	1 210	38	35	4	368	727	976	11.0
Estill town	904	334	499	8	4	-	236	349	319	11.7
Gifford town	128	6	68	13	-	-	33	48	47	26.6
Luray town	39	-	34	-	-	-	7	9	23	-
Furman-Scotia CCD	702	29	330	16	19	2	117	287	298	9.3
Furman town	99	2	29	1	2	-	20	35	44	13.1
Scotia town	97	6	53	-	-	-	25	33	39	7.2
Hampton-Varnville CCD	3 346	738	1 968	51	48	14	485	1 124	1 737	6.5
Hampton town	1 156	460	579	15	14	5	198	468	490	6.8
Varnville town	799	242	478	5	4	2	141	274	384	8.4
Yemassee CCD	897	109	445	6	47	11	118	299	480	8.6
Yemassee town (part)	265	92	123	6	-	3	37	106	122	12.8
Horry County	81 800	2 429	72 734	1 262	726	395	5 329	31 519	44 952	3.4
Aynor CCD	3 387	6	2 759	126	71	12	239	1 002	2 146	4.5
Aynor town	219	-	176	6	-	-	15	83	121	-
Conway CCD	12 429	1 098	10 081	306	79	128	1 184	4 521	6 724	4.6
Bucksport CDP	351	19	245	33	-	7	76	148	127	5.7
Conway city (part)	4 218	931	3 032	85	14	39	665	1 673	1 880	4.1
Conway East CCD	12 107	160	11 276	81	105	46	536	4 227	7 344	2.5
Conway city (part)	57	-	57	-	-	-	-	39	18	15.8
Forestbrook CDP	1 232	8	1 184	-	-	-	19	394	819	1.9
North Myrtle Beach city (part)	-	-	-	-	-	-	-	-	-	(X)
Red Hill CDP	4 202	105	3 924	21	28	23	157	1 372	2 673	1.6
Socastee CDP (part)	1 005	7	955	10	8	-	69	377	559	6.4
Floyds CCD	1 255	5	752	84	70	5	127	350	778	5.3
Little River CCD	12 113	139	10 825	144	112	38	579	5 039	6 495	3.1
Atlantic Beach town	139	5	98	2	-	-	45	57	37	20.1
Briarcliffe Acres town	204	-	188	-	3	-	5	68	131	1.0
Little River CDP	3 233	9	3 034	33	10	9	76	1 412	1 745	2.4
North Myrtle Beach city (part)	5 466	114	4 840	28	36	18	207	2 544	2 715	3.0
Longs CCD	2 132	17	1 633	75	94	-	224	922	986	6.8
Loris CCD	5 236	94	3 938	233	108	33	491	1 683	3 062	7.3
Loris city	811	16	632	41	5	9	161	335	315	8.3
Myrtle Beach CCD	33 141	910	31 470	213	87	133	1 949	13 775	17 417	2.4
Garden City CDP	4 682	77	4 502	8	25	30	240	2 217	2 225	1.6
Myrtle Beach city	10 384	600	9 485	146	18	36	964	4 498	4 922	3.3
North Myrtle Beach city (part)	-	-	-	-	-	-	-	-	-	(X)
Socastee CDP (part)	4 526	41	4 397	8	26	20	307	1 569	2 650	3.4
Surfside Beach town	2 167	-	2 109	6	-	6	62	858	1 247	1.9
Jasper County	7 042	111	4 642	100	93	52	854	2 404	3 784	6.9
Grays-Tillman CCD	1 959	19	1 197	19	55	16	186	739	1 034	7.5
Hardeeville CCD	2 317	42	1 582	31	6	14	275	773	1 269	3.9
Hardeeville city	658	4	551	11	6	5	135	226	297	5.8
Ridgeland CCD	2 766	50	1 863	50	32	22	393	892	1 481	8.9
Ridgeland town	522	9	389	16	-	-	110	227	185	10.2
Kershaw County	20 188	4 693	11 129	1 256	487	50	1 645	5 784	12 759	4.5
Bethune CCD	948	136	474	126	42	-	61	354	533	3.2
Bethune town	163	97	43	11	2	-	11	67	85	1.2
Boykin CCD	998	23	626	59	23	-	80	297	621	6.7
Camden CCD	6 821	3 565	2 062	558	109	6	901	2 144	3 776	4.7
Camden city	2 891	1 867	607	289	-	-	505	1 005	1 381	6.5
Camden Northeast CCD	1 453	61	935	104	46	-	64	474	915	3.9
Elgin CCD	8 024	859	6 111	198	139	27	427	2 010	5 587	4.3
Elgin town	304	83	209	7	-	-	2	68	234	1.3
Lugoff CDP	2 306	577	1 598	32	25	8	102	526	1 678	2.7
Mount Pisgah CCD	976	15	450	162	56	13	31	303	642	6.8
Westville CCD	968	34	471	49	72	4	81	202	685	1.4
Lancaster County	23 178	10 212	8 585	2 093	495	26	2 084	6 831	14 263	5.2
Heath Springs CCD	1 968	711	724	141	104	-	198	419	1 351	2.5
Heath Springs town	316	203	73	12	13	-	50	98	168	2.8
Kershaw CCD	2 611	1 219	694	235	110	6	286	693	1 632	6.8

Table 21. **Fuels and Equipment Characteristics: 2000**—Con.

[Data based on a sample (except Tables 65-68). For information on confidentiality protection, coverage, sampling error, and nonsampling error, see Appendix G.
For location of definitions, see "How to Use This Census Report"]

State County County Subdivision Place	Occupied housing units	House heating fuel					Vehicles available			Percent no telephone service available
		Utility gas	Electricity	Fuel oil, kerosene, etc.	Coal or coke, wood, solar energy, or other fuel	None	None	1	2 or more	
Lancaster County—Con.										
Kershaw CCD—Con.										
Kershaw town	714	540	114	39	8	-	66	270	378	8.3
Lancaster CCD	14 717	6 978	5 500	1 355	232	20	1 373	4 771	8 573	5.3
Elgin CDP	899	486	330	50	16	8	41	218	640	4.2
Irwin CDP	517	349	159	9	-	-	43	135	339	1.5
Lancaster city	3 434	1 836	1 085	399	43	-	560	1 406	1 468	6.7
Lancaster Mill CDP	844	377	289	127	28	5	165	397	282	16.2
Springdale CDP	1 095	622	364	93	-	-	131	397	567	6.9
Tradesville CCD	1 230	227	466	172	26	-	97	218	915	6.2
Van Wyck CCD	2 652	1 077	1 201	190	23	-	130	730	1 792	4.4
Laurens County	26 290	10 438	11 724	2 303	610	67	2 490	8 384	15 416	6.7
Clinton CCD	5 567	3 233	1 632	414	101	32	696	2 066	2 805	8.2
Clinton city	2 682	1 724	672	229	12	-	498	1 119	1 065	9.1
Cross Hill CCD	2 320	484	1 176	354	113	7	182	703	1 435	11.7
Cross Hill town	231	54	99	49	15	-	24	86	121	17.7
Mountville CDP	44	23	21	-	-	-	7	-	37	36.4
Waterloo town	75	19	36	13	-	-	10	19	46	14.7
Gray Court CCD	6 102	1 458	3 632	479	140	20	352	1 560	4 190	4.9
Fountain Inn city (part)	465	321	129	15	-	-	48	186	231	2.8
Gray Court town	379	132	190	48	-	4	36	134	209	7.9
Joanna CCD	1 036	732	191	53	28	-	126	325	585	6.6
Joanna CDP	731	574	93	38	6	-	115	272	344	7.7
Laurens CCD	8 558	3 899	3 583	732	113	8	1 045	3 041	4 472	6.2
Laurens city	3 934	2 502	1 181	189	33	-	695	1 608	1 631	6.5
Watts Mills CDP	575	309	222	35	-	-	72	253	250	11.3
Princeton CCD	2 707	632	1 510	271	115	-	89	689	1 929	4.7
Princeton CDP	24	-	9	-	-	-	-	16	8	-
Ware Shoals town (part)	-	-	-	-	-	-	-	-	-	(X)
Lee County	6 886	700	3 916	832	177	50	1 160	2 421	3 305	10.5
Ashwood CCD	1 420	40	660	226	69	13	80	553	787	4.4
Bishopville CCD	3 553	641	2 093	300	63	8	732	1 201	1 620	9.8
Bishopville city	1 444	533	770	72	7	-	419	481	544	9.1
Lynchburg CCD	751	12	444	149	25	16	184	272	295	24.2
Lynchburg town	232	2	155	36	-	2	69	75	88	28.9
St. Charles CCD	543	7	342	68	-	13	114	187	242	14.5
Stokes Bridge-Cypress CCD	619	-	377	89	20	-	50	208	361	7.9
Lexington County	83 240	21 961	52 830	1 534	796	184	4 434	25 495	53 311	2.7
Batesburg-Leesville CCD	3 538	1 172	1 442	117	62	11	324	1 098	2 116	5.9
Batesburg-Leesville town (part)	1 971	1 144	692	48	16	-	274	621	1 076	5.3
Chapin CCD	3 637	449	2 602	93	80	2	76	711	2 850	0.5
Chapin town	251	63	150	9	2	2	16	70	165	-
Gilbert CCD	5 950	75	4 064	182	210	25	209	1 475	4 266	3.0
Gilbert town	176	-	136	-	-	-	5	46	125	2.3
Summit town	90	2	54	4	8	1	10	20	60	1.1
Irmo CCD	13 626	4 505	8 805	49	42	16	420	4 088	9 118	0.5
Columbia city (part)	224	18	206	-	-	-	9	138	77	-
Irmo town (part)	1 437	413	995	12	-	-	68	399	970	-
Seven Oaks CDP	6 640	2 677	3 879	13	9	-	250	2 531	3 859	0.5
Lexington CCD	20 958	4 796	14 757	287	98	60	740	5 350	14 868	1.9
Cayce city (part)	19	-	19	-	-	-	-	-	19	-
Lexington town	3 541	1 095	2 341	54	-	-	207	1 141	2 193	1.9
Oak Grove CDP (part)	1 627	607	949	7	-	11	27	404	1 196	1.5
Red Bank CDP	3 238	382	2 606	63	7	9	111	952	2 175	2.7
Springdale town (part)	-	-	-	-	-	-	-	-	-	(X)
Pelion CCD	6 073	129	4 668	199	110	20	296	1 831	3 946	5.7
Pelion town	199	1	155	6	-	-	18	36	145	4.0
Swansea CCD	4 944	429	3 647	165	52	4	318	1 632	2 994	5.4
Gaston town (part)	352	115	200	11	3	2	21	118	213	6.8
Swansea town	219	108	95	-	2	-	20	93	106	0.5
West Columbia-Cayce CCD	24 514	10 406	12 845	442	142	46	2 051	9 310	13 153	3.3
Cayce city (part)	5 037	2 876	2 010	91	-	-	453	1 873	2 711	2.1
Gaston town (part)	149	38	87	10	5	-	7	59	83	8.1
Oak Grove CDP (part)	1 743	505	1 145	25	9	19	172	594	977	4.0
Pine Ridge town	607	256	309	8	12	3	11	162	434	1.5
South Congaree town	880	352	440	43	18	-	50	304	526	3.3
Springdale town (part)	1 208	749	428	18	-	-	29	328	851	1.9
West Columbia city	6 059	3 264	2 554	125	24	5	820	2 509	2 730	4.4
McCormick County	3 558	71	1 994	377	159	3	392	1 190	1 976	6.5
McCormick CCD	1 778	33	913	261	77	-	259	595	924	6.9
McCormick town	669	21	283	143	18	-	159	249	261	12.0
Mount Carmel CCD	909	28	672	42	39	-	51	286	572	1.4
Mount Carmel CDP	71	-	55	5	6	-	-	25	46	8.5
Willington CDP	81	-	23	26	20	-	19	34	28	8.6
Parksville CCD	871	10	409	74	43	3	82	309	480	10.9
Clarks Hill CDP	150	-	71	13	-	-	14	78	58	14.0
Modoc CDP	120	-	51	-	9	-	8	42	70	-
Parksville town	50	-	21	1	-	3	-	9	41	-
Plum Branch town	39	2	15	2	9	-	5	7	27	-
Marion County	13 301	1 979	8 180	851	221	51	2 095	5 070	6 136	9.0
Brittons Neck CCD	867	25	538	79	34	2	136	281	450	11.5
Centenary CCD	684	8	424	46	37	3	94	251	339	5.6
Marion CCD	6 730	1 139	4 171	469	101	27	1 052	2 569	3 109	9.2
Marion city	2 773	1 038	1 245	232	33	14	639	1 078	1 056	9.5
Sellers town	114	4	61	22	4	2	47	41	26	23.7
Mullins CCD	5 020	807	3 047	257	49	19	813	1 969	2 238	8.8
Mullins city	1 911	720	932	84	18	12	472	736	703	9.2
Nichols town	173	5	82	9	-	-	15	66	92	8.1
Marlboro County	10 478	2 005	5 653	1 096	300	10	1 890	3 606	4 982	10.6
Bennettsville CCD	5 539	1 846	2 623	503	78	10	1 201	1 938	2 400	11.5
Bennettsville city	3 185	1 560	1 182	230	20	10	818	1 129	1 238	13.5
Blenheim CCD	803	31	509	89	15	-	84	269	450	5.2

Table 21. **Fuels and Equipment Characteristics: 2000**—Con.

[Data based on a sample (except Tables 65-68). For information on confidentiality protection, coverage, sampling error, and nonsampling error, see Appendix G.
For location of definitions, see "How to Use This Census Report"]

State County County Subdivision Place	Occupied housing units	House heating fuel					Vehicles available			Percent no telephone service available
		Utility gas	Electricity	Fuel oil, kerosene, etc.	Coal or coke, wood, solar energy, or other fuel	None	None	1	2 or more	
Marlboro County—Con.										
Blenheim CCD—Con.										
Blenheim town	58	5	33	6	2	-	18	16	24	12.1
Clio CCD	853	31	517	138	15	-	166	287	400	10.8
Clio town	305	9	165	65	5	-	90	100	115	13.1
McColl CCD	1 887	75	1 181	216	132	-	289	662	936	11.0
McColl town	1 003	32	647	148	40	-	204	365	434	15.4
Tatum town	34	-	18	5	2	-	7	14	13	5.9
Wallace CCD	1 396	22	823	150	60	-	150	450	796	9.1
Newberry County	14 026	5 092	6 409	860	545	27	1 530	4 359	8 137	5.3
Chappells CCD	417	33	238	43	19	-	31	75	311	3.4
Newberry CCD	6 896	3 087	2 847	403	187	10	996	2 470	3 430	6.3
Newberry town	3 971	2 262	1 300	198	64	-	702	1 603	1 666	6.5
Silverstreet town	82	-	43	15	-	2	10	24	48	-
Pomaria CCD	1 316	211	644	118	127	6	101	324	891	3.0
Pomaria town	65	25	31	3	2	-	3	16	46	3.1
Prosperity CCD	3 784	1 037	2 041	148	166	-	205	965	2 614	3.6
Little Mountain town	124	48	63	4	2	-	8	40	76	4.0
Peak town	24	6	7	6	2	-	-	14	10	-
Prosperity town	430	196	180	23	13	-	43	163	224	10.9
Whitmire CCD	1 613	724	639	148	46	11	197	525	891	7.3
Whitmire town	642	327	204	76	24	3	112	244	286	8.7
Oconee County	27 283	5 629	14 533	1 437	1 170	37	1 699	8 066	17 518	4.3
Long Creek CCD	891	5	412	76	129	5	72	233	586	6.6
Mountain Rest CCD	813	15	360	48	126	-	54	195	564	5.7
Oakway CCD	3 450	253	2 141	144	107	-	120	825	2 505	3.6
Salem CCD	2 487	14	1 712	115	160	8	91	625	1 771	2.5
Salem town	53	-	18	4	11	-	11	11	31	3.8
Seneca CCD	9 113	2 881	4 966	374	106	7	647	2 903	5 563	4.0
Seneca city	3 383	1 614	1 475	156	38	-	431	1 174	1 778	4.1
Utica CDP	568	271	211	33	-	-	17	195	356	9.7
Walhalla CCD	6 821	1 469	3 566	359	233	17	439	2 182	4 200	4.3
Walhalla city	1 498	848	533	38	19	-	151	648	699	4.8
West Union town	132	68	45	10	2	-	13	54	65	2.3
Westminster CCD	3 708	992	1 376	321	309	-	276	1 103	2 329	6.4
Westminster city	1 226	688	341	102	28	-	132	448	646	6.7
Orangeburg County	34 118	6 450	18 510	991	662	169	4 378	11 978	17 762	6.1
Bowman CCD	1 501	266	731	51	32	-	182	473	846	7.9
Bowman town	452	205	196	17	-	-	68	160	224	5.8
Branchville CCD	940	10	524	40	54	3	115	332	493	9.3
Branchville town	442	6	236	27	16	3	83	157	202	12.0
Cope CCD	960	49	546	26	19	19	65	300	595	4.7
Cope town	48	25	14	4	-	-	4	18	26	14.6
Elloree CCD	1 530	52	780	91	38	4	265	506	759	10.1
Elloree town	347	16	159	33	2	2	70	123	154	8.9
Eutawville CCD	1 897	18	1 141	64	52	8	234	605	1 058	7.6
Eutawville town	139	-	68	2	4	-	25	36	78	12.9
Holly Hill CCD	1 878	296	1 012	134	48	4	297	676	905	9.3
Holly Hill town	517	235	211	38	5	-	70	171	276	8.3
Neeses CCD	1 593	25	953	43	71	11	97	532	964	6.7
Livingston town	61	-	28	-	3	-	3	26	32	-
Neeses town	202	3	92	4	7	-	19	92	91	9.9
North CCD	1 580	25	827	74	31	13	204	534	842	7.1
North town	381	6	146	27	13	-	81	167	133	8.4
Woodford town	84	2	28	3	-	-	7	40	37	-
Norway CCD	884	8	486	27	28	-	107	231	546	10.3
Norway town	168	8	65	6	3	-	33	51	84	14.9
Orangeburg CCD	14 451	4 830	7 694	191	127	30	1 964	5 358	7 129	4.0
Brookdale CDP	1 905	778	1 004	29	6	9	448	761	696	7.2
Orangeburg city (part)	4 579	2 401	1 960	46	44	21	735	1 898	1 946	3.6
Rowesville town	121	4	41	-	9	-	28	39	54	1.7
Wilkinson Heights CDP	1 150	460	516	-	23	-	203	479	468	7.0
Orangeburg West CCD	3 794	811	2 153	76	74	74	358	1 329	2 107	4.2
Cordova town	71	34	21	2	-	-	-	30	41	-
Edisto CDP	1 012	446	451	34	21	7	143	392	477	5.2
Orangeburg city (part)	-	-	-	-	-	-	-	-	-	(X)
Springfield CCD	888	21	391	54	31	-	153	296	439	11.6
Springfield town	245	12	103	7	6	-	36	76	133	3.3
Vance CCD	2 222	39	1 272	120	57	3	337	806	1 079	9.6
Santee town	278	3	199	10	-	-	59	132	87	9.7
Vance town	69	-	24	3	2	-	15	16	38	13.0
Pickens County	41 306	13 273	19 735	3 483	1 133	96	2 453	12 530	26 323	3.3
Central CCD	3 598	1 039	2 252	107	60	4	219	1 248	2 131	2.7
Central town	1 540	435	1 062	17	8	2	130	594	816	2.7
Clemson city (part)	449	57	383	-	2	2	17	206	226	0.7
Norris town (part)	214	92	86	19	3	-	11	66	137	7.0
Clemson CCD	5 223	1 459	3 420	101	79	9	295	1 729	3 199	2.3
Clemson city (part)	4 659	1 413	3 034	50	35	9	259	1 512	2 888	2.3
Easley CCD	13 592	7 006	5 050	831	140	52	909	4 259	8 424	3.3
Arial CDP	1 066	528	385	100	-	10	95	349	622	3.0
Easley city	7 268	4 573	2 182	377	36	35	597	2 528	4 143	2.7
Easley East CCD	3 730	650	2 297	333	39	15	96	975	2 659	2.4
Forest CCD	1 109	41	429	153	81	-	53	235	821	4.8
Liberty CCD	4 338	1 533	1 990	379	104	10	240	1 314	2 784	3.0
Liberty town	1 275	743	377	121	7	-	118	453	704	5.2
Norris town (part)	126	49	51	22	-	-	4	38	84	7.1
Pickens CCD	6 153	1 342	2 383	1 138	347	6	508	1 846	3 799	4.8
Pickens town	1 261	545	373	284	27	-	219	493	549	5.2
Six Mile CCD	3 563	203	1 914	441	283	-	133	924	2 506	4.0
Six Mile town	208	68	116	3	4	-	7	40	161	-
Richland County	120 101	44 556	69 461	1 196	578	349	10 776	44 894	64 431	2.2
Blythewood CCD	4 390	949	2 933	73	32	-	142	966	3 282	3.1
Blythewood town (part)	73	5	40	7	4	-	4	38	31	4.1

Table 21. **Fuels and Equipment Characteristics: 2000**—Con.

[Data based on a sample (except Tables 65-68). For information on confidentiality protection, coverage, sampling error, and nonsampling error, see Appendix G.
For location of definitions, see "How to Use This Census Report"]

State County County Subdivision Place	Occupied housing units	House heating fuel					Vehicles available			Percent no telephone service available
		Utility gas	Electricity	Fuel oil, kerosene, etc.	Coal or coke, wood, solar energy, or other fuel	None	None	1	2 or more	
Richland County—Con.										
Camp Ground CCD	1 901	239	1 152	59	46	21	134	571	1 196	4.4
Columbia city (part)	-	-	-	-	-	-	-	-	-	(X)
Columbia CCD	66 407	34 114	30 623	591	215	190	8 290	27 638	30 479	2.9
Arcadia Lakes town	394	247	143	2	-	-	6	87	301	0.5
Columbia city (part)	37 990	21 143	15 948	322	79	130	6 366	16 028	15 596	3.5
Dentsville CDP (part)	4 363	1 459	2 827	41	-	7	305	1 981	2 077	3.0
Forest Acres city	4 970	2 675	2 194	30	-	-	182	2 162	2 626	1.0
Woodfield CDP	3 612	1 547	1 947	24	29	36	186	1 642	1 784	2.5
Dutch Fork CCD	23 389	4 258	18 225	143	110	46	1 166	9 493	12 730	0.6
Columbia city (part)	3 687	474	3 184	-	-	-	272	1 956	1 459	0.3
Irmo town (part)	2 410	434	1 946	-	-	-	21	566	1 823	-
Lake Murray of Richland CDP	1 251	375	768	28	18	-	31	326	894	-
St. Andrews CDP	10 604	2 512	7 922	37	21	46	765	5 453	4 386	1.2
Eastover CCD	2 012	105	1 168	130	47	12	274	665	1 073	2.5
Eastover town	323	10	211	16	7	5	89	118	116	6.8
Hopkins CCD	2 290	219	1 363	76	31	47	273	526	1 491	3.0
Horrell Hill CCD	4 103	708	2 874	75	42	-	123	1 198	2 782	1.7
Columbia city (part)	7	-	7	-	-	-	-	-	7	-
Pontiac CCD	15 609	3 964	11 123	49	55	33	374	3 837	11 398	1.3
Columbia city (part)	169	58	111	-	-	-	-	9	160	-
Dentsville CDP (part)	970	481	475	-	-	-	31	282	657	0.8
Saluda County	7 127	893	3 238	631	316	7	649	2 087	4 391	8.2
Batesburg-Leesville CCD	1 881	104	1 016	121	85	-	78	455	1 348	4.6
Batesburg-Leesville town (part)	199	90	59	13	5	-	15	68	116	7.5
Ridge Spring CCD	1 211	233	458	117	43	7	149	384	678	7.8
Monetta town (part)	34	22	2	-	-	-	2	17	15	5.9
Ridge Spring town	319	170	111	22	-	2	52	120	147	6.6
Ward town	52	4	17	7	2	-	4	28	20	-
Saluda CCD	3 001	551	1 224	291	175	-	345	978	1 678	9.7
Saluda town	1 108	494	445	75	18	-	208	414	486	12.2
Saluda River CCD	1 034	5	540	102	13	-	77	270	687	10.4
Spartanburg County	97 735	26 429	50 074	11 535	1 373	307	8 203	31 036	58 496	3.6
Boiling Springs CCD	6 234	402	4 350	807	83	57	247	1 501	4 486	1.7
Boiling Springs CDP	1 692	134	1 222	201	16	18	36	440	1 216	1.2
Valley Falls CDP (part)	361	102	149	71	-	10	-	137	224	-
Chesnee CCD	2 359	145	1 285	449	38	11	205	633	1 521	6.1
Chesnee city (part)	394	82	133	110	10	2	66	162	166	11.7
Cowpens CCD	1 800	254	877	292	43	10	163	585	1 052	4.0
Cowpens town	910	225	458	101	23	-	115	357	438	3.8
Enoree CCD	1 606	242	821	351	41	7	76	461	1 069	4.9
Fairmont Mills CCD	2 858	832	1 689	190	11	8	71	548	2 239	1.9
Reidville town (part)	19	-	9	-	-	-	-	-	19	-
Fingerville CCD	2 086	28	1 311	346	33	6	174	452	1 460	3.5
Gramling CCD	2 198	36	1 593	204	27	19	105	629	1 464	2.6
Campobello town (part)	-	-	-	-	-	-	-	-	-	(X)
Greer CCD	5 153	2 201	2 107	474	62	-	512	1 583	3 058	4.9
Duncan town (part)	24	16	8	-	-	-	-	16	8	-
Greer city (part)	2 036	1 052	597	253	46	-	306	752	978	9.0
Inman CCD	5 594	519	3 561	767	84	16	300	1 617	3 677	3.2
Inman city	780	105	361	182	22	-	88	321	371	8.2
Inman Mills CDP	419	64	169	86	-	-	44	195	180	-
Landrum CCD	2 917	265	1 460	580	116	10	225	886	1 806	2.9
Campobello town (part)	155	1	63	42	8	-	6	55	94	-
Landrum city	1 043	202	427	220	38	-	112	429	502	3.5
Mayo CCD	2 136	132	1 353	334	38	-	141	544	1 451	3.0
Mayo CDP	697	83	410	102	-	-	38	194	465	4.9
Pacolet CCD	2 197	706	695	471	50	17	196	705	1 296	3.3
Central Pacolet town	116	26	37	43	2	-	8	56	52	9.5
Pacolet town	1 086	422	297	294	10	8	145	351	590	3.9
Pauline CCD	3 042	361	1 767	360	113	-	52	705	2 285	2.4
Roebuck CDP (part)	50	-	37	-	-	-	6	6	38	12.0
Reidville CCD	2 583	759	1 213	310	51	-	86	554	1 943	5.0
Greer city (part)	197	135	24	19	-	-	-	19	178	-
Reidville town (part)	188	36	85	67	-	-	17	78	93	14.9
Spartanburg CCD	43 852	16 872	20 239	4 009	365	119	4 937	16 083	22 832	3.8
Roebuck CDP (part)	601	87	363	95	-	-	9	167	425	-
Saxon CDP	1 290	437	373	247	29	-	255	526	509	13.5
Southern Shops CDP	1 152	236	654	133	34	-	117	505	530	7.7
Spartanburg city	15 949	8 829	5 501	1 148	102	58	3 049	6 417	6 483	5.1
Valley Falls CDP (part)	1 128	50	872	100	3	8	7	456	665	1.0
Wellford CCD	7 047	1 592	3 822	1 006	84	20	434	2 397	4 216	3.6
Duncan town (part)	1 144	307	684	122	-	-	141	517	486	6.1
Greer city (part)	-	-	-	-	-	-	-	-	-	(X)
Lyman town	1 190	658	363	141	9	8	72	389	729	2.3
Startex CDP	380	96	98	160	7	-	24	149	207	8.4
Wellford city	807	162	365	196	11	4	80	271	456	4.8
Woodruff CCD	4 073	1 083	1 931	585	134	7	279	1 153	2 641	3.9
Woodruff city	1 669	855	497	284	-	-	178	681	810	6.1
Sumter County	37 728	5 288	25 317	2 531	561	114	4 135	12 146	21 447	4.6
Privateer CCD	3 838	52	2 991	183	81	3	187	1 188	2 463	3.8
Lakewood CDP	955	6	788	29	20	3	50	397	508	5.2
Pinewood town (part)	168	-	63	17	16	-	25	74	69	8.9
Privateer CDP	730	8	649	16	16	-	7	119	604	-
Sumter city (part)	-	-	-	-	-	-	-	-	-	(X)
Rembert CCD	1 039	6	672	172	35	-	156	319	564	5.9
Rembert CDP	121	-	93	-	6	-	28	48	45	7.4
Shaw-Horatio CCD	7 504	746	5 489	355	90	61	688	2 473	4 343	5.0
Cherryvale CDP	916	23	759	36	-	-	53	397	466	14.0
Dalzell CDP (part)	349	8	311	5	6	-	6	136	207	3.4
Oakland CDP	513	8	378	83	-	-	18	150	345	1.4
Stateburg CDP	449	-	401	15	-	12	21	69	359	-
Sumter city (part)	1 812	647	1 113	10	7	26	160	544	1 108	1.1
Wedgewood CDP (part)	8	-	-	-	-	-	8	-	-	-
Shiloh CCD	951	31	510	119	58	-	85	329	537	12.9

Table 21. **Fuels and Equipment Characteristics: 2000**—Con.

[Data based on a sample (except Tables 65-68). For information on confidentiality protection, coverage, sampling error, and nonsampling error, see Appendix G.
For location of definitions, see "How to Use This Census Report"]

State County County Subdivision Place	Occupied housing units	House heating fuel					Vehicles available			Percent no telephone service available
		Utility gas	Electricity	Fuel oil, kerosene, etc.	Coal or coke, wood, solar energy, or other fuel	None	None	1	2 or more	
Sumter County—Con.										
Shiloh CCD—Con.										
Shiloh CDP	95	-	72	-	-	-	7	30	58	-
Sumter CCD	18 861	4 404	11 405	1 402	173	42	2 549	6 092	10 220	3.8
Cane Savannah CDP (part)	436	-	372	9	-	-	14	98	324	1.4
East Sumter CDP	459	102	233	24	6	-	19	124	316	2.2
Millwood CDP	311	144	118	25	-	-	11	41	259	-
Mulberry CDP	202	22	109	24	-	-	-	40	162	5.0
South Sumter CDP	1 190	211	558	166	36	-	258	464	468	7.0
Sumter city (part)	12 802	3 601	7 354	1 022	105	31	2 125	4 621	6 056	4.5
Sumter North CCD	1 613	6	1 344	69	35	-	77	570	966	6.8
Dalzell CDP (part)	389	-	355	-	11	-	-	87	302	-
Sumter city (part)	5	-	5	-	-	-	-	5	-	-
Sumter Northeast CCD	1 099	27	731	93	8	-	112	323	664	3.3
Mayesville town	329	4	202	50	7	-	78	122	129	4.3
Oswego CDP	56	-	48	-	-	-	-	23	33	-
Sumter Southeast CCD	1 455	16	1 019	87	56	8	163	402	890	5.2
Sumter city (part)	6	-	-	-	-	-	-	-	6	-
Sumter Southwest CCD	1 368	-	1 156	51	25	-	118	450	800	7.1
Cane Savannah CDP (part)	102	-	89	-	-	-	6	34	62	4.9
Pinewood town (part)	10	-	10	-	-	-	4	6	-	-
Wedgewood CDP (part)	521	-	453	15	14	-	12	160	349	4.0
Union County	12 087	4 374	4 807	1 326	279	13	1 536	3 930	6 621	5.3
Carlisle CCD	786	13	386	150	21	-	91	216	479	6.0
Carlisle town	191	4	91	42	3	-	28	64	99	9.9
Cross Keys CCD	521	4	276	91	42	-	26	168	327	11.3
Jonesville CCD	1 471	473	624	180	14	-	133	492	846	5.1
Jonesville town	436	274	80	51	-	-	56	190	190	6.2
Lockhart CCD	1 037	60	471	208	22	-	73	341	623	4.8
Lockhart town	21	-	4	10	-	-	2	9	10	9.5
Union CCD	7 493	3 777	2 605	586	144	6	1 178	2 551	3 764	5.2
Buffalo CDP	613	390	139	28	16	-	62	235	316	4.6
Monarch Mill CDP	804	409	265	89	10	-	141	228	435	10.3
Union city	3 792	2 430	1 054	188	21	6	804	1 354	1 634	3.9
West Springs CCD	779	47	445	111	36	7	35	162	582	1.9
Williamsburg County	13 714	877	8 437	1 521	350	58	2 163	4 665	6 886	9.5
Cades CCD	968	47	630	75	6	-	110	374	484	5.7
Greeleyville CCD	995	24	546	128	33	11	168	359	468	11.5
Greeleyville town	162	4	53	37	5	5	19	40	103	14.2
Hemingway CCD	2 063	20	1 471	244	38	22	263	728	1 072	9.4
Hemingway town	241	3	191	17	2	2	39	85	117	7.1
Stuckey town	102	6	50	14	7	2	14	37	51	5.9
Indian CCD	684	17	437	88	4	-	59	221	404	9.5
Kingstree CCD	5 467	714	3 171	568	105	18	1 065	1 802	2 600	8.8
Kingstree town	1 440	487	699	109	-	-	338	563	539	6.9
Lane CCD	1 346	31	715	242	54	-	236	502	608	13.4
Lane town	226	8	105	35	18	-	54	73	99	17.3
Nesmith CCD	1 254	7	731	108	105	-	160	385	709	8.9
Trio CCD	937	17	736	68	5	7	102	294	541	10.8
Andrews town (part)	7	3	4	-	-	-	-	2	5	-
York County	61 051	25 186	27 667	4 011	867	80	4 188	17 750	39 113	2.6
Clover CCD	8 808	1 886	5 150	719	188	34	621	2 095	6 092	3.4
Clover town	1 524	791	539	136	-	-	284	464	776	6.4
Lake Wylie CDP	1 467	439	950	42	7	-	28	402	1 037	1.0
Fort Mill CCD	9 544	4 644	4 295	260	79	6	424	2 670	6 450	1.2
Fort Mill town	2 860	1 672	1 062	87	-	-	230	1 021	1 609	1.2
Riverview CDP	300	144	114	8	9	-	9	87	204	-
Tega Cay city	1 456	630	817	-	-	-	16	258	1 182	-
Hickory Grove CCD	1 537	20	693	406	124	-	79	403	1 055	4.8
Hickory Grove town	121	-	27	64	5	-	2	25	94	5.8
Sharon town	149	2	81	34	4	-	8	38	103	4.0
Smyrna town (part)	25	5	4	10	3	-	1	8	16	-
McConnells CCD	1 231	29	768	183	58	-	64	315	852	5.8
McConnells town	95	-	45	19	10	-	2	26	67	6.3
Rock Hill CCD	32 718	16 645	12 670	1 783	258	29	2 375	10 276	20 067	2.2
India Hook CDP	628	312	268	23	-	-	23	135	470	2.5
Lesslie CDP	906	400	372	54	-	-	14	205	687	4.5
Newport CDP	1 421	725	643	44	-	-	11	284	1 126	1.3
Rock Hill city	19 035	10 748	6 861	915	79	22	1 894	7 179	9 962	2.4
York CCD	7 213	1 962	4 091	660	160	11	625	1 991	4 597	4.8
York city	2 570	1 114	1 119	262	12	6	376	982	1 212	6.4

Table 22. **Fuels and Equipment Characteristics: 2000**

[Data based on a sample (except Tables 65-68). For information on confidentiality protection, coverage, sampling error, and nonsampling error, see Appendix G.
For location of definitions, see "How to Use This Census Report"]

State County Place	Occupied housing units	House heating fuel					Vehicles available			Percent no telephone service available
		Utility gas	Electricity	Fuel oil, kerosene, etc.	Coal or coke, wood, solar energy, or other fuel	None	None	1	2 or more	
The State	**1 533 854**	**402 555**	**895 132**	**78 331**	**22 025**	**4 477**	**138 337**	**515 334**	**880 183**	**4.2**
COUNTY										
Abbeville County	10 131	3 088	4 275	674	404	36	854	3 052	6 225	4.7
Aiken County	55 587	23 368	25 539	533	533	135	4 077	18 280	33 230	5.1
Allendale County	3 915	1 013	2 231	33	27	11	855	1 465	1 595	11.3
Anderson County	65 649	23 662	32 776	3 366	979	208	5 078	20 198	40 373	4.3
Bamberg County	6 123	1 278	3 393	178	151	24	928	2 388	2 807	8.9
Barnwell County	9 021	1 828	5 236	124	200	53	1 257	2 949	4 815	7.2
Beaufort County	45 532	5 559	36 103	281	206	213	2 953	15 970	26 609	1.9
Berkeley County	49 922	5 533	39 307	861	587	318	3 321	16 041	30 560	3.1
Calhoun County	5 917	322	3 221	228	168	21	529	1 746	3 642	6.3
Charleston County	123 326	35 247	79 583	1 943	571	308	14 648	46 337	62 341	2.7
Cherokee County	20 495	5 216	9 763	2 123	565	44	2 083	6 838	11 574	6.6
Chester County	12 880	5 747	5 112	1 003	317	12	1 387	4 236	7 257	5.7
Chesterfield County	16 557	2 141	9 562	1 951	401	81	1 856	5 525	9 176	7.0
Clarendon County	11 812	258	8 477	756	201	43	1 567	4 374	5 871	8.2
Colleton County	14 470	2 113	8 558	511	413	84	1 813	4 940	7 717	6.8
Darlington County	25 793	2 511	17 616	2 545	330	58	3 005	9 102	13 686	6.4
Dillon County	11 199	1 182	6 805	933	194	45	1 683	3 989	5 527	10.0
Dorchester County	34 709	5 804	25 773	460	351	77	2 265	11 079	21 365	2.8
Edgefield County	8 270	1 452	4 333	389	295	34	726	2 384	5 160	4.0
Fairfield County	8 774	1 678	4 005	728	359	6	1 157	2 623	4 994	8.3
Florence County	47 147	6 721	32 741	2 328	566	128	4 898	15 901	26 348	4.8
Georgetown County	21 659	1 923	17 145	936	337	31	2 170	7 346	12 143	4.4
Greenville County	149 556	59 309	67 779	13 211	1 445	302	11 296	51 229	87 031	3.0
Greenwood County	25 729	11 587	12 003	899	368	29	2 720	8 631	14 378	5.8
Hampton County	7 444	1 369	4 221	111	159	31	1 128	2 566	3 750	8.4
Horry County	81 800	2 429	72 734	1 262	726	395	5 329	31 519	44 952	3.4
Jasper County	7 042	111	4 642	100	93	52	854	2 404	3 784	6.9
Kershaw County	20 188	4 693	11 129	1 256	487	50	1 645	5 784	12 759	4.5
Lancaster County	23 178	10 212	8 585	2 093	495	26	2 084	6 831	14 263	5.2
Laurens County	26 290	10 438	11 724	2 303	610	67	2 490	8 384	15 416	6.7
Lee County	6 886	700	3 916	832	177	50	1 160	2 421	3 305	10.5
Lexington County	83 240	21 961	52 830	1 534	796	184	4 434	25 495	53 311	2.7
McCormick County	3 558	71	1 994	377	159	3	392	1 190	1 976	6.5
Marion County	13 301	1 979	8 180	851	221	51	2 095	5 070	6 136	9.0
Marlboro County	10 478	2 005	5 653	1 096	300	10	1 890	3 606	4 982	10.6
Newberry County	14 026	5 092	6 409	860	545	27	1 530	4 359	8 137	5.3
Oconee County	27 283	5 629	14 533	1 437	1 170	37	1 699	8 066	17 518	4.3
Orangeburg County	34 118	6 450	18 510	991	662	169	4 378	11 978	17 762	6.1
Pickens County	41 306	13 273	19 735	3 483	1 133	96	2 453	12 530	26 323	3.3
Richland County	120 101	44 556	69 461	1 196	578	349	10 776	44 894	64 431	2.2
Saluda County	7 127	893	3 238	631	316	7	649	2 087	4 391	8.2
Spartanburg County	97 735	26 429	50 074	11 535	1 373	307	8 203	31 036	58 496	3.6
Sumter County	37 728	5 288	25 317	2 531	561	114	4 135	12 146	21 447	4.6
Union County	12 087	4 374	4 807	1 326	279	13	1 536	3 930	6 621	5.3
Williamsburg County	13 714	877	8 437	1 521	350	58	2 163	4 665	6 886	9.5
York County	61 051	25 186	27 667	4 011	867	80	4 188	17 750	39 113	2.6
PLACE										
Abbeville city, Abbeville County	2 353	1 250	770	128	70	11	370	856	1 127	9.1
Aiken city, Aiken County	10 276	5 604	4 294	68	70	-	874	3 882	5 520	3.9
Allendale town, Allendale County	1 542	590	868	-	-	-	422	660	460	12.0
Anderson city, Anderson County	10 605	6 414	3 375	525	35	54	2 032	4 016	4 557	5.6
Andrews town	1 194	191	870	55	13	6	223	465	506	8.9
Georgetown County (part)	1 187	188	866	55	13	6	223	463	501	8.9
Williamsburg County (part)	7	3	4	-	-	-	-	2	5	-
Antreville CDP, Abbeville County	46	-	21	8	8	-	16	13	17	-
Arcadia Lakes town, Richland County	394	247	143	2	-	-	6	87	301	0.5
Arial CDP, Pickens County	1 066	528	385	100	-	10	95	349	622	3.0
Atlantic Beach town, Horry County	139	5	98	2	-	-	45	57	37	20.1
Awendaw town, Charleston County	430	4	310	26	9	-	41	155	234	2.8
Aynor town, Horry County	219	-	176	6	-	-	15	83	121	-
Bamberg town, Bamberg County	1 406	610	620	66	18	-	248	619	539	10.2
Barnwell city, Barnwell County	2 099	812	1 000	13	47	50	368	819	912	6.6
Batesburg-Leesville town	2 170	1 234	751	61	21	-	289	689	1 192	5.5
Lexington County (part)	1 971	1 144	692	48	16	-	274	621	1 076	5.3
Saluda County (part)	199	90	59	13	5	-	15	68	116	7.5
Beaufort city, Beaufort County	4 680	1 953	2 562	9	17	29	421	2 036	2 223	2.2
Belton city, Anderson County	1 901	1 430	399	64	-	-	185	754	962	5.5
Belvedere CDP, Aiken County	2 248	1 503	695	-	-	-	123	814	1 311	4.0
Bennettsville city, Marlboro County	3 185	1 560	1 182	230	20	10	818	1 129	1 238	13.5
Berea CDP, Greenville County	5 605	1 484	3 364	537	31	30	456	2 220	2 929	2.7
Bethune town, Kershaw County	163	97	43	11	2	-	11	67	85	1.2
Bishopville city, Lee County	1 444	533	770	72	7	-	419	481	544	9.1
Blacksburg town, Cherokee County	789	391	276	77	16	-	124	332	333	12.0
Blackville town, Barnwell County	1 133	472	569	18	12	-	312	365	456	13.3
Blenheim town, Marlboro County	58	5	33	6	2	-	18	16	24	12.1
Bluffton town, Beaufort County	514	7	428	-	-	-	57	132	325	1.9
Blythewood town	73	5	40	7	4	-	4	38	31	4.1
Fairfield County (part)	-	-	-	-	-	-	-	-	-	(X)
Richland County (part)	73	5	40	7	4	-	4	38	31	4.1
Boiling Springs CDP, Spartanburg County	1 692	134	1 222	201	16	18	36	440	1 216	1.2
Bonneau town, Berkeley County	173	4	120	15	2	-	26	60	87	6.4
Bowman town, Orangeburg County	452	205	196	17	-	-	68	160	224	5.8
Bradley CDP, Greenwood County	45	6	39	-	-	-	6	4	35	13.3

Table 22. **Fuels and Equipment Characteristics: 2000**—Con.

[Data based on a sample (except Tables 65-68). For information on confidentiality protection, coverage, sampling error, and nonsampling error, see Appendix G.
For location of definitions, see "How to Use This Census Report"]

State County Place	Occupied housing units	House heating fuel					Vehicles available			Percent no telephone service available
		Utility gas	Electricity	Fuel oil, kerosene, etc.	Coal or coke, wood, solar energy, or other fuel	None	None	1	2 or more	
PLACE—Con.										
Branchville town, Orangeburg County	442	6	236	27	16	3	83	157	202	12.0
Briarcliffe Acres town, Horry County	204	-	188	-	3	-	5	68	131	1.0
Brookdale CDP, Orangeburg County	1 905	778	1 004	29	6	9	448	761	696	7.2
Brunson town, Hampton County	231	99	126	-	-	-	18	74	139	3.9
Bucksport CDP, Horry County	351	19	245	33	-	7	76	148	127	5.7
Buffalo CDP, Union County	613	390	139	28	16	-	62	235	316	4.6
Burnettown town, Aiken County	1 065	688	300	11	-	10	79	300	686	3.7
Burton CDP, Beaufort County	2 462	171	2 069	47	7	13	177	932	1 353	6.3
Calhoun Falls town, Abbeville County	898	494	289	40	29	-	169	322	407	9.9
Camden city, Kershaw County	2 891	1 867	607	289	-	-	505	1 005	1 381	6.5
Cameron town, Calhoun County	195	-	57	8	5	-	16	68	111	2.6
Campobello town, Spartanburg County	155	1	63	42	8	-	6	55	94	-
Cane Savannah CDP, Sumter County	538	-	461	9	-	-	20	132	386	2.0
Carlisle town, Union County	191	4	91	42	3	-	28	64	99	9.9
Cayce city, Lexington County	5 056	2 876	2 029	91	-	-	453	1 873	2 730	2.1
Centerville CDP, Anderson County	2 096	916	1 089	45	-	-	86	642	1 368	2.1
Central town, Pickens County	1 540	435	1 062	17	8	2	130	594	816	2.7
Central Pacolet town, Spartanburg County	116	26	37	43	2	-	8	56	52	9.5
Chapin town, Lexington County	251	63	150	9	2	2	16	70	165	-
Charleston city	40 454	15 625	23 977	266	59	119	6 233	16 451	17 770	2.2
Berkeley County (part)	411	139	228	8	-	-	8	68	335	-
Charleston County (part)	40 043	15 486	23 749	258	59	119	6 225	16 383	17 435	2.2
Cheraw town, Chesterfield County	2 328	1 318	812	81	-	8	559	843	926	8.4
Cherryvale CDP, Sumter County	916	23	759	36	-	-	53	397	466	14.0
Chesnee city	394	82	133	110	10	2	66	162	166	11.7
Cherokee County (part)	-	-	-	-	-	-	-	-	-	(X)
Spartanburg County (part)	394	82	133	110	10	2	66	162	166	11.7
Chester city, Chester County	2 458	1 539	644	155	12	-	515	963	980	5.2
Chesterfield town, Chesterfield County	610	1	366	133	2	-	98	236	276	4.8
City View CDP, Greenville County	449	234	53	123	6	-	65	245	139	10.2
Clarks Hill CDP, McCormick County	150	-	71	13	-	-	14	78	58	14.0
Clearwater CDP, Aiken County	1 704	1 096	561	-	11	7	131	547	1 026	8.2
Clemson city	5 122	1 484	3 417	50	37	11	276	1 725	3 121	2.1
Anderson County (part)	14	14	-	-	-	-	-	7	7	-
Pickens County (part)	5 108	1 470	3 417	50	37	11	276	1 718	3 114	2.1
Clinton city, Laurens County	2 682	1 724	672	229	12	-	498	1 119	1 065	9.1
Clio town, Marlboro County	305	9	165	65	5	-	90	100	115	13.1
Clover town, York County	1 524	791	539	136	-	-	284	464	776	6.4
Cokesbury CDP, Greenwood County	102	8	66	28	-	-	7	42	53	6.9
Columbia city	42 077	21 693	19 456	322	79	130	6 647	18 131	17 299	3.1
Lexington County (part)	224	18	206	-	-	-	9	138	77	-
Richland County (part)	41 853	21 675	19 250	322	79	130	6 638	17 993	17 222	3.2
Conway city, Horry County	4 275	931	3 089	85	14	39	665	1 712	1 898	4.2
Cope town, Orangeburg County	48	25	14	4	-	-	4	18	26	14.6
Cordova town, Orangeburg County	71	34	21	2	-	-	-	30	41	-
Coronaca CDP, Greenwood County	96	52	35	9	-	-	9	36	51	-
Cottageville town, Colleton County	269	3	191	11	4	-	9	67	193	1.5
Coward town, Florence County	237	2	194	5	-	-	12	81	144	10.1
Cowpens town, Spartanburg County	910	225	458	101	23	-	115	357	438	3.8
Cross Hill town, Laurens County	231	54	99	49	15	-	24	86	121	17.7
Dalzell CDP, Sumter County	738	8	666	5	17	-	6	223	509	1.6
Darlington city, Darlington County	2 926	1 013	1 371	259	74	7	650	1 175	1 101	5.7
Denmark city, Bamberg County	1 402	425	875	18	8	-	384	528	490	11.9
Dentsville CDP, Richland County	5 333	1 940	3 302	41	-	7	336	2 263	2 734	2.6
Dillon city, Dillon County	2 517	726	1 349	242	20	7	599	908	1 010	9.7
Donalds town, Abbeville County	120	94	19	2	4	-	9	41	70	-
Due West town, Abbeville County	304	168	90	25	-	-	31	107	166	5.6
Duncan town, Spartanburg County	1 168	323	692	122	-	-	141	533	494	6.0
Dunean CDP, Greenville County	1 787	1 223	315	180	15	-	269	766	752	5.8
Easley city, Pickens County	7 268	4 573	2 182	377	36	35	597	2 528	4 143	2.7
East Gaffney CDP, Cherokee County	1 366	588	461	175	58	-	219	509	638	13.0
Eastover town, Richland County	323	10	211	16	7	5	89	118	116	6.8
East Sumter CDP, Sumter County	459	102	233	24	6	-	19	124	316	2.2
Edgefield town, Edgefield County	1 100	566	424	34	27	-	238	405	457	8.0
Edisto CDP, Orangeburg County	1 012	446	451	34	21	7	143	392	477	5.2
Edisto Beach town, Colleton County	330	4	302	5	-	-	8	81	241	1.5
Ehrhardt town, Bamberg County	260	-	152	6	13	-	61	102	97	6.2
Elgin town, Kershaw County	304	83	209	7	-	-	2	68	234	1.3
Elgin CDP, Lancaster County	899	486	330	50	16	8	41	218	640	4.2
Elko town, Barnwell County	89	5	33	-	11	-	18	36	35	9.0
Elloree town, Orangeburg County	347	16	159	33	2	2	70	123	154	8.9
Estill town, Hampton County	904	334	499	8	4	-	236	349	319	11.7
Eureka Mill CDP, Chester County	655	404	196	55	-	-	124	215	316	8.2
Eutawville town, Orangeburg County	139	-	68	2	4	-	25	36	78	12.9
Fairfax town, Allendale County	832	289	493	8	-	-	239	294	299	15.7
Five Forks CDP, Greenville County	2 698	1 696	877	69	9	-	-	455	2 243	0.4
Florence city, Florence County	11 946	3 769	6 945	604	93	24	1 749	4 441	5 756	4.3
Folly Beach city, Charleston County	1 035	439	553	15	3	-	15	413	607	1.4
Forest Acres city, Richland County	4 970	2 675	2 194	30	-	-	182	2 162	2 626	1.0
Forestbrook CDP, Horry County	1 232	8	1 184	-	-	-	19	394	819	1.9
Fort Lawn town, Chester County	327	134	162	15	4	-	22	115	190	5.8
Fort Mill town, York County	2 860	1 672	1 062	87	-	-	230	1 021	1 609	1.2

Table 22. **Fuels and Equipment Characteristics: 2000**—Con.

[Data based on a sample (except Tables 65-68). For information on confidentiality protection, coverage, sampling error, and nonsampling error, see Appendix G.
For location of definitions, see "How to Use This Census Report"]

State County Place	Occupied housing units	House heating fuel					Vehicles available			Percent no telephone service available
		Utility gas	Electricity	Fuel oil, kerosene, etc.	Coal or coke, wood, solar energy, or other fuel	None	None	1	2 or more	
PLACE—Con.										
Fountain Inn city	2 343	1 593	602	91	17	-	153	893	1 297	3.2
Greenville County (part)	1 878	1 272	473	76	17	-	105	707	1 066	3.2
Laurens County (part)	465	321	129	15	-	-	48	186	231	2.8
Furman town, Hampton County	99	2	29	1	2	-	20	35	44	13.1
Gaffney city, Cherokee County	5 428	3 396	1 671	194	23	10	875	2 260	2 293	6.3
Gantt CDP, Greenville County	5 353	1 654	2 792	600	32	10	421	2 078	2 854	4.5
Garden City CDP, Horry County	4 682	77	4 502	8	25	30	240	2 217	2 225	1.6
Gaston town, Lexington County	501	153	287	21	8	2	28	177	296	7.2
Gayle Mill CDP, Chester County	414	201	159	33	7	-	79	174	161	9.4
Georgetown city, Georgetown County	3 430	1 471	1 690	117	30	-	553	1 516	1 361	4.5
Gifford town, Hampton County	128	6	68	13	-	-	33	48	47	26.6
Gilbert town, Lexington County	176	-	136	-	-	-	5	46	125	2.3
Gloverville CDP, Aiken County	1 118	640	321	-	5	13	158	447	513	10.2
Golden Grove CDP, Greenville County	913	214	525	68	-	8	38	281	594	1.1
Goose Creek city	8 934	1 500	7 218	34	8	41	278	2 588	6 068	0.9
Berkeley County (part)	8 934	1 500	7 218	34	8	41	278	2 588	6 068	0.9
Charleston County (part)	-	-	-	-	-	-	-	-	-	(X)
Govan town, Bamberg County	29	-	21	-	2	-	-	19	10	-
Gray Court town, Laurens County	379	132	190	48	-	4	36	134	209	7.9
Great Falls town, Chester County	897	640	114	101	16	-	164	357	376	8.0
Greeleyville town, Williamsburg County	162	4	53	37	5	5	19	40	103	14.2
Greenville city, Greenville County	24 454	12 163	9 227	2 352	179	80	3 567	10 994	9 893	4.4
Greenwood city, Greenwood County	8 554	5 141	3 080	126	39	13	1 577	3 618	3 359	9.2
Greer city	6 783	3 995	2 049	497	58	-	802	2 461	3 520	5.4
Greenville County (part)	4 550	2 808	1 428	225	12	-	496	1 690	2 364	4.0
Spartanburg County (part)	2 233	1 187	621	272	46	-	306	771	1 156	8.2
Hampton town, Hampton County	1 156	460	579	15	14	5	198	468	490	6.8
Hanahan city, Berkeley County	5 237	2 094	2 989	30	-	75	328	2 100	2 809	1.5
Hardeeville city, Jasper County	658	4	551	11	6	5	135	226	297	5.8
Harleyville town, Dorchester County	248	128	100	6	6	-	32	124	92	7.7
Hartsville city, Darlington County	2 979	793	1 765	308	17	-	487	1 228	1 264	7.7
Heath Springs town, Lancaster County	316	203	73	12	13	-	50	98	168	2.8
Hemingway town, Williamsburg County	241	3	191	17	2	2	39	85	117	7.1
Hickory Grove town, York County	121	-	27	64	5	-	2	25	94	5.8
Hilda town, Barnwell County	188	10	113	5	14	-	16	66	106	6.4
Hilton Head Island town, Beaufort County	14 403	332	13 545	76	15	53	648	4 743	9 012	0.5
Hodges town, Greenwood County	61	40	18	-	2	-	1	12	48	3.3
Holly Hill town, Orangeburg County	517	235	211	38	5	-	70	171	276	8.3
Hollywood town, Charleston County	1 376	16	781	78	27	4	172	455	749	4.4
Homeland Park CDP, Anderson County	2 689	1 559	987	79	-	-	239	1 278	1 172	3.5
Honea Path town	1 542	1 000	446	48	18	-	193	531	818	5.4
Abbeville County (part)	41	18	16	7	-	-	-	28	13	-
Anderson County (part)	1 501	982	430	41	18	-	193	503	805	5.6
India Hook CDP, York County	628	312	268	23	-	-	23	135	470	2.5
Inman city, Spartanburg County	780	105	361	182	22	-	88	321	371	8.2
Inman Mills CDP, Spartanburg County	419	64	169	86	-	-	44	195	180	-
Irmo town	3 847	847	2 941	12	-	-	89	965	2 793	-
Lexington County (part)	1 437	413	995	12	-	-	68	399	970	-
Richland County (part)	2 410	434	1 946	-	-	-	21	566	1 823	-
Irwin CDP, Lancaster County	517	349	159	9	-	-	43	135	339	1.5
Isle of Palms city, Charleston County	1 942	20	1 755	67	4	-	43	509	1 390	0.5
Iva town, Anderson County	512	309	162	21	2	-	96	204	212	4.1
Jackson town, Aiken County	689	488	167	12	7	-	38	216	435	3.5
Jamestown town, Berkeley County	41	-	22	6	-	-	8	17	16	26.8
Jefferson town, Chesterfield County	285	99	133	13	9	-	46	83	156	6.0
Joanna CDP, Laurens County	731	574	93	38	6	-	115	272	344	7.7
Johnsonville city, Florence County	539	67	426	24	-	6	43	162	334	5.2
Johnston town, Edgefield County	906	454	262	124	9	-	157	339	410	3.5
Jonesville town, Union County	436	274	80	51	-	-	56	190	190	6.2
Judson CDP, Greenville County	970	568	108	200	16	14	245	347	378	7.9
Kershaw town, Lancaster County	714	540	114	39	8	-	66	270	378	8.3
Kiawah Island town, Charleston County	557	2	541	-	-	-	3	101	453	-
Kingstree town, Williamsburg County	1 440	487	699	109	-	-	338	563	539	6.9
Kline town, Barnwell County	93	-	65	-	3	-	18	36	39	6.5
Ladson CDP	4 588	274	4 125	32	12	10	194	1 604	2 790	2.1
Berkeley County (part)	3 614	99	3 378	26	12	10	153	1 195	2 266	1.7
Charleston County (part)	974	175	747	6	-	-	41	409	524	3.6
Lake City city, Florence County	2 451	800	1 236	149	31	18	592	926	933	9.7
Lake Murray of Richland CDP, Richland County	1 251	375	768	28	18	-	31	326	894	-
Lake Secession CDP, Abbeville County	350	16	225	11	18	-	9	43	298	7.1
Lake View town, Dillon County	330	-	212	19	-	-	72	116	142	7.3
Lakewood CDP, Sumter County	955	6	788	29	20	3	50	397	508	5.2
Lake Wylie CDP, York County	1 467	439	950	42	7	-	28	402	1 037	1.0
Lamar town, Darlington County	406	17	232	70	2	3	78	122	206	8.4
Lancaster city, Lancaster County	3 434	1 836	1 085	399	43	-	560	1 406	1 468	6.7
Lancaster Mill CDP, Lancaster County	844	377	289	127	28	5	165	397	282	16.2
Landrum city, Spartanburg County	1 043	202	427	220	38	-	112	429	502	3.5
Lane town, Williamsburg County	226	8	105	35	18	-	54	73	99	17.3
Latta town, Dillon County	581	165	265	45	15	2	111	189	281	7.6
Laurel Bay CDP, Beaufort County	1 912	415	1 417	-	-	-	43	349	1 520	0.8
Laurens city, Laurens County	3 934	2 502	1 181	189	33	-	695	1 608	1 631	6.5
Lesslie CDP, York County	906	400	372	54	-	-	14	205	687	4.5

Table 22. **Fuels and Equipment Characteristics: 2000**—Con.

[Data based on a sample (except Tables 65-68). For information on confidentiality protection, coverage, sampling error, and nonsampling error, see Appendix G.
For location of definitions, see "How to Use This Census Report"]

State County Place	Occupied housing units	House heating fuel					Vehicles available			Percent no telephone service available
		Utility gas	Electricity	Fuel oil, kerosene, etc.	Coal or coke, wood, solar energy, or other fuel	None	None	1	2 or more	
PLACE—Con.										
Lexington town, Lexington County	3 541	1 095	2 341	54	-	-	207	1 141	2 193	1.9
Liberty town, Pickens County	1 275	743	377	121	7	-	118	453	704	5.2
Lincolnville town, Charleston County	344	156	169	7	3	-	70	111	163	7.0
Little Mountain town, Newberry County	124	48	63	4	2	-	8	40	76	4.0
Little River CDP, Horry County	3 233	9	3 034	33	10	9	76	1 412	1 745	2.4
Livingston town, Orangeburg County	61	-	28	-	3	-	3	26	32	-
Lockhart town, Union County	21	-	4	10	-	-	2	9	10	9.5
Lodge town, Colleton County	56	-	13	4	16	-	5	14	37	3.6
Loris city, Horry County	811	16	632	41	5	9	161	335	315	8.3
Lowndesville town, Abbeville County	78	64	6	-	3	-	9	23	46	3.8
Lowrys town, Chester County	76	56	12	6	2	-	4	17	55	3.9
Lugoff CDP, Kershaw County	2 306	577	1 598	32	25	8	102	526	1 678	2.7
Luray town, Hampton County	39	-	34	-	-	-	7	9	23	-
Lyman town, Spartanburg County	1 190	658	363	141	9	8	72	389	729	2.3
Lynchburg town, Lee County	232	2	155	36	-	2	69	75	88	28.9
McBee town, Chesterfield County	282	64	155	46	3	-	39	104	139	12.4
McClellanville town, Charleston County	195	-	137	4	2	-	9	57	129	1.0
McColl town, Marlboro County	1 003	32	647	148	40	-	204	365	434	15.4
McConnells town, York County	95	-	45	19	10	-	2	26	67	6.3
McCormick town, McCormick County	669	21	283	143	18	-	159	249	261	12.0
Manning city, Clarendon County	1 536	24	1 072	134	4	19	310	685	541	6.2
Marion city, Marion County	2 773	1 038	1 245	232	33	14	639	1 078	1 056	9.5
Mauldin city, Greenville County	6 192	2 896	3 129	71	11	-	243	1 986	3 963	1.0
Mayesville town, Sumter County	329	4	202	50	7	-	78	122	129	4.3
Mayo CDP, Spartanburg County	697	83	410	102	-	-	38	194	465	4.9
Meggett town, Charleston County	466	9	322	22	2	-	13	119	334	3.9
Millwood CDP, Sumter County	311	144	118	25	-	-	11	41	259	-
Modoc CDP, McCormick County	120	-	51	-	9	-	8	42	70	-
Monarch Mill CDP, Union County	804	409	265	89	10	-	141	228	435	10.3
Moncks Corner town, Berkeley County	2 177	37	2 016	9	17	9	344	864	969	8.6
Monetta town	91	43	27	-	3	-	15	36	40	9.9
Aiken County (part)	57	21	25	-	3	-	13	19	25	12.3
Saluda County (part)	34	22	2	-	-	-	2	17	15	5.9
Mount Carmel CDP, McCormick County	71	-	55	5	6	-	-	25	46	8.5
Mount Croghan town, Chesterfield County	61	4	33	9	2	-	7	13	41	3.3
Mount Pleasant town, Charleston County	18 906	414	17 345	382	51	23	732	5 754	12 420	0.2
Mountville CDP, Laurens County	44	23	21	-	-	-	7	-	37	36.4
Mulberry CDP, Sumter County	202	22	109	24	-	-	-	40	162	5.0
Mullins city, Marion County	1 911	720	932	84	18	12	472	736	703	9.2
Murphys Estates CDP, Edgefield County	521	42	406	-	-	-	18	245	258	5.6
Murrells Inlet CDP, Georgetown County	2 590	15	2 474	14	6	12	109	1 008	1 473	2.5
Myrtle Beach city, Horry County	10 384	600	9 485	146	18	36	964	4 498	4 922	3.3
Neeses town, Orangeburg County	202	3	92	4	7	-	19	92	91	9.9
Newberry town, Newberry County	3 971	2 262	1 300	198	64	-	702	1 603	1 666	6.5
New Ellenton town, Aiken County	876	441	335	26	-	-	86	252	538	4.2
Newport CDP, York County	1 421	725	643	44	-	-	11	284	1 126	1.3
Nichols town, Marion County	173	5	82	9	-	-	15	66	92	8.1
Ninety Six town, Greenwood County	820	634	143	20	-	-	70	300	450	4.5
Norris town, Pickens County	340	141	137	41	3	-	15	104	221	7.1
North town, Orangeburg County	381	6	146	27	13	-	81	167	133	8.4
North Augusta city	7 264	4 284	2 901	14	20	28	460	2 858	3 946	1.9
Aiken County (part)	7 242	4 272	2 896	9	20	28	460	2 858	3 924	1.9
Edgefield County (part)	22	12	5	5	-	-	-	-	22	-
North Charleston city	29 747	11 075	17 986	177	33	110	4 902	13 064	11 781	5.0
Charleston County (part)	28 657	10 872	17 099	177	33	110	4 886	12 806	10 965	5.1
Dorchester County (part)	1 090	203	887	-	-	-	16	258	816	0.6
North Hartsville CDP, Darlington County	1 240	26	917	112	25	-	119	472	649	5.4
Northlake CDP, Anderson County	1 669	495	1 120	18	12	-	40	441	1 188	1.3
North Myrtle Beach city, Horry County	5 466	114	4 840	28	36	18	207	2 544	2 715	3.0
Norway town, Orangeburg County	168	8	65	6	3	-	33	51	84	14.9
Oak Grove CDP, Lexington County	3 370	1 112	2 094	32	9	30	199	998	2 173	2.8
Oakland CDP, Sumter County	513	8	378	83	-	-	18	150	345	1.4
Olanta town, Florence County	210	7	139	11	5	-	22	91	97	11.4
Olar town, Bamberg County	107	7	50	5	6	-	14	38	55	5.6
Orangeburg city, Orangeburg County	4 579	2 401	1 960	46	44	21	735	1 898	1 946	3.6
Oswego CDP, Sumter County	56	-	48	-	-	-	-	23	33	-
Pacolet town, Spartanburg County	1 086	422	297	294	10	8	145	351	590	3.9
Pageland town, Chesterfield County	971	300	478	105	10	-	132	416	423	12.4
Pamplico town, Florence County	412	97	225	36	14	2	85	140	187	7.3
Parker CDP, Greenville County	4 258	1 870	1 177	954	29	16	621	1 874	1 763	5.9
Parksville town, McCormick County	50	-	21	1	-	3	-	9	41	-
Parris Island CDP, Beaufort County	318	15	287	-	-	-	-	46	272	-
Patrick town, Chesterfield County	146	6	83	19	-	3	9	62	75	6.8
Pawleys Island town, Georgetown County	85	2	66	-	-	-	6	28	51	-
Paxville town, Clarendon County	99	5	43	4	-	4	11	40	48	6.1
Peak town, Newberry County	24	6	7	6	2	-	-	14	10	-
Pelion town, Lexington County	199	1	155	6	-	-	18	36	145	4.0
Pelzer town, Anderson County	37	33	4	-	-	-	-	17	20	-
Pendleton town, Anderson County	1 394	605	658	64	14	-	168	592	634	3.4
Perry town, Aiken County	96	33	51	-	1	-	14	32	50	24.0
Pickens town, Pickens County	1 261	545	373	284	27	-	219	493	549	5.2
Piedmont CDP	1 852	462	945	221	42	8	130	611	1 111	3.0
Anderson County (part)	1 237	280	721	108	25	8	81	386	770	3.0
Greenville County (part)	615	182	224	113	17	-	49	225	341	2.9

Table 22. **Fuels and Equipment Characteristics: 2000**—Con.

[Data based on a sample (except Tables 65-68). For information on confidentiality protection, coverage, sampling error, and nonsampling error, see Appendix G.
For location of definitions, see "How to Use This Census Report"]

State County Place	Occupied housing units	House heating fuel					Vehicles available			Percent no telephone service available
		Utility gas	Electricity	Fuel oil, kerosene, etc.	Coal or coke, wood, solar energy, or other fuel	None	None	1	2 or more	
PLACE—Con.										
Pine Ridge town, Lexington County	607	256	309	8	12	3	11	162	434	1.5
Pinewood town, Sumter County	178	-	73	17	16	-	29	80	69	8.4
Plum Branch town, McCormick County	39	2	15	2	9	-	5	7	27	-
Pomaria town, Newberry County	65	25	31	3	2	-	3	16	46	3.1
Port Royal town, Beaufort County	1 631	371	1 198	-	6	24	160	709	762	1.7
Powderville CDP, Anderson County	2 007	966	805	134	22	-	40	364	1 603	1.5
Princeton CDP, Laurens County	24	-	9	-	-	-	-	16	8	-
Privateer CDP, Sumter County	730	8	649	16	16	-	7	119	604	-
Promised Land CDP, Greenwood County	148	19	86	19	-	-	10	18	120	-
Prosperity town, Newberry County	430	196	180	23	13	-	43	163	224	10.9
Quinby town, Florence County	340	74	233	22	-	-	8	88	244	1.2
Ravenel town, Charleston County	806	4	590	29	3	-	53	294	459	5.8
Red Bank CDP, Lexington County	3 238	382	2 606	63	7	9	111	952	2 175	2.7
Red Hill CDP, Horry County	4 202	105	3 924	21	28	23	157	1 372	2 673	1.6
Reevesville town, Dorchester County	90	-	48	7	3	-	8	35	47	3.3
Reidville town, Spartanburg County	207	36	94	67	-	-	17	78	112	13.5
Rembert CDP, Sumter County	121	-	93	-	6	-	28	48	45	7.4
Richburg town, Chester County	123	67	39	7	4	3	7	57	59	3.3
Ridgeland town, Jasper County	522	9	389	16	-	-	110	227	185	10.2
Ridge Spring town, Saluda County	319	170	111	22	-	2	52	120	147	6.6
Ridgeville town, Dorchester County	213	123	79	-	-	-	27	88	98	2.8
Ridgeway town, Fairfield County	128	2	45	11	5	-	17	40	71	-
Riverview CDP, York County	300	144	114	8	9	-	9	87	204	-
Rock Hill city, York County	19 035	10 748	6 861	915	79	22	1 894	7 179	9 962	2.4
Rockville town, Charleston County	65	-	27	8	-	-	9	20	36	3.1
Roebuck CDP, Spartanburg County	651	87	400	95	-	-	15	173	463	0.9
Rowesville town, Orangeburg County	121	4	41	-	9	-	28	39	54	1.7
Ruby town, Chesterfield County	147	5	82	24	2	-	4	39	104	1.4
St. Andrews CDP, Richland County	10 604	2 512	7 922	37	21	46	765	5 453	4 386	1.2
St. George town, Dorchester County	791	354	396	12	9	-	126	362	303	8.2
St. Matthews town, Calhoun County	875	219	310	32	13	8	159	303	413	7.7
St. Stephen town, Berkeley County	662	4	543	19	4	-	153	225	284	5.1
Salem town, Oconee County	53	-	18	4	11	-	11	11	31	3.8
Salley town, Aiken County	163	103	36	4	8	-	24	63	76	10.4
Saluda town, Saluda County	1 108	494	445	75	18	-	208	414	486	12.2
Sans Souci CDP, Greenville County	3 395	1 485	1 171	616	32	-	431	1 371	1 593	3.6
Santee town, Orangeburg County	278	3	199	10	-	-	59	132	87	9.7
Saxon CDP, Spartanburg County	1 290	437	373	247	29	-	255	526	509	13.5
Scotia town, Hampton County	97	6	53	-	-	-	25	33	39	7.2
Scranton town, Florence County	313	17	230	8	-	-	45	134	134	4.8
Seabrook Island town, Charleston County	657	7	637	-	6	4	4	171	482	0.9
Sellers town, Marion County	114	4	61	22	4	2	47	41	26	23.7
Seneca city, Oconee County	3 383	1 614	1 475	156	38	-	431	1 174	1 778	4.1
Seven Oaks CDP, Lexington County	6 640	2 677	3 879	13	9	-	250	2 531	3 859	0.5
Sharon town, York County	149	2	81	34	4	-	8	38	103	4.0
Shell Point CDP, Beaufort County	1 045	176	786	-	-	36	40	385	620	2.1
Shiloh CDP, Sumter County	95	-	72	-	-	-	7	30	58	-
Silverstreet town, Newberry County	82	-	43	15	-	2	10	24	48	-
Simpsonville city, Greenville County	5 381	2 111	3 046	64	8	47	291	1 763	3 327	1.5
Six Mile town, Pickens County	208	68	116	3	4	-	7	40	161	-
Slater-Marietta CDP, Greenville County	856	202	295	204	19	6	132	227	497	6.8
Smoaks town, Colleton County	57	2	21	-	3	-	-	19	38	3.5
Smyrna town	25	5	4	10	3	-	1	8	16	-
Cherokee County (part)	-	-	-	-	-	-	-	-	-	(X)
York County (part)	25	5	4	10	3	-	1	8	16	-
Snelling town, Barnwell County	104	-	88	2	2	3	5	27	72	8.7
Socastee CDP, Horry County	5 531	48	5 352	18	34	20	376	1 946	3 209	3.9
Society Hill town, Darlington County	279	17	137	64	16	-	31	88	160	14.3
South Congaree town, Lexington County	880	352	440	43	18	-	50	304	526	3.3
Southern Shops CDP, Spartanburg County	1 152	236	654	133	34	-	117	505	530	7.7
South Sumter CDP, Sumter County	1 190	211	558	166	36	-	258	464	468	7.0
Spartanburg city, Spartanburg County	15 949	8 829	5 501	1 148	102	58	3 049	6 417	6 483	5.1
Springdale CDP, Lancaster County	1 095	622	364	93	-	-	131	397	567	6.9
Springdale town, Lexington County	1 208	749	428	18	-	-	29	328	851	1.9
Springfield town, Orangeburg County	245	12	103	7	6	-	36	76	133	3.3
Starr town, Anderson County	86	45	31	2	-	-	6	25	55	-
Startex CDP, Spartanburg County	380	96	98	160	7	-	24	149	207	8.4
Stateburg CDP, Sumter County	449	-	401	15	-	12	21	69	359	-
Stuckey town, Williamsburg County	102	6	50	14	7	2	14	37	51	5.9
Sullivan's Island town, Charleston County	797	13	618	41	11	3	17	242	538	-
Summerton town, Clarendon County	459	21	207	71	4	2	122	165	172	12.0
Summerville town	10 562	2 386	7 974	50	75	9	773	3 483	6 306	1.6
Berkeley County (part)	260	56	204	-	-	-	-	46	214	-
Charleston County (part)	10	2	8	-	-	-	-	8	2	-
Dorchester County (part)	10 292	2 328	7 762	50	75	9	773	3 429	6 090	1.6
Summit town, Lexington County	90	2	54	4	8	1	10	20	60	1.1
Sumter city, Sumter County	14 625	4 248	8 472	1 032	112	57	2 285	5 170	7 170	4.1
Surfside Beach town, Horry County	2 167	-	2 109	6	-	6	62	858	1 247	1.9
Swansea town, Lexington County	219	108	95	-	2	-	20	93	106	0.5
Sycamore town, Allendale County	83	-	62	-	-	1	8	26	49	16.9
Tatum town, Marlboro County	34	-	18	5	2	-	7	14	13	5.9
Taylors CDP, Greenville County	7 907	3 841	3 453	343	12	14	344	2 534	5 029	1.1
Tega Cay city, York County	1 456	630	817	-	-	-	16	258	1 182	-
Timmonsville town, Florence County	847	56	424	136	18	5	178	319	350	11.8
Travelers Rest city, Greenville County	1 534	229	865	295	8	-	168	548	818	4.8
Trenton town, Edgefield County	110	33	20	8	2	-	17	41	52	-
Troy town, Greenwood County	42	-	29	7	1	-	7	10	25	11.9

Table 22. **Fuels and Equipment Characteristics: 2000**—Con.

[Data based on a sample (except Tables 65-68). For information on confidentiality protection, coverage, sampling error, and nonsampling error, see Appendix G.
For location of definitions, see "How to Use This Census Report"]

State County Place	Occupied housing units	House heating fuel					Vehicles available			Percent no telephone service available
		Utility gas	Electricity	Fuel oil, kerosene, etc.	Coal or coke, wood, solar energy, or other fuel	None	None	1	2 or more	
PLACE—Con.										
Turbeville town, Clarendon County	244	-	209	20	4	-	65	74	105	13.9
Ulmer town, Allendale County	42	-	31	-	-	-	2	13	27	4.8
Union city, Union County	3 792	2 430	1 054	188	21	6	804	1 354	1 634	3.9
Utica CDP, Oconee County	568	271	211	33	-	-	17	195	356	9.7
Valley Falls CDP, Spartanburg County	1 489	152	1 021	171	3	18	7	593	889	0.7
Vance town, Orangeburg County	69	-	24	3	2	-	15	16	38	13.0
Varnville town, Hampton County	799	242	478	5	4	2	141	274	384	8.4
Wade Hampton CDP, Greenville County	9 154	4 475	3 991	503	38	10	503	3 673	4 978	2.0
Wagener town, Aiken County	342	198	119	8	4	-	69	95	178	17.8
Walhalla city, Oconee County	1 498	848	533	38	19	-	151	648	699	4.8
Walterboro city, Colleton County	1 957	1 124	759	21	-	14	391	723	843	6.5
Ward town, Saluda County	52	4	17	7	2	-	4	28	20	-
Ware Shoals town	965	507	365	71	6	4	162	311	492	6.3
Abbeville County (part)	236	94	131	4	3	4	39	56	141	3.0
Greenwood County (part)	729	413	234	67	3	-	123	255	351	7.4
Laurens County (part)	-	-	-	-	-	-	-	-	-	(X)
Waterloo town, Laurens County	75	19	36	13	-	-	10	19	46	14.7
Watts Mills CDP, Laurens County	575	309	222	35	-	-	72	253	250	11.3
Wedgewood CDP, Sumter County	529	-	453	15	14	-	20	160	349	4.0
Welcome CDP, Greenville County	2 652	871	1 328	332	7	-	183	1 142	1 327	4.0
Wellford city, Spartanburg County	807	162	365	196	11	4	80	271	456	4.8
West Columbia city, Lexington County	6 059	3 264	2 554	125	24	5	820	2 509	2 730	4.4
Westminster city, Oconee County	1 226	688	341	102	28	-	132	448	646	6.7
West Pelzer town, Anderson County	409	165	212	28	-	-	42	163	204	7.8
West Union town, Oconee County	132	68	45	10	2	-	13	54	65	2.3
Whitmire town, Newberry County	642	327	204	76	24	3	112	244	286	8.7
Wilkinson Heights CDP, Orangeburg County	1 150	460	516	-	23	-	203	479	468	7.0
Williams town, Colleton County	56	-	34	4	7	-	12	15	29	3.6
Williamston town, Anderson County	1 656	805	592	156	41	-	246	433	977	4.3
Willington CDP, McCormick County	81	-	23	26	20	-	19	34	28	8.6
Williston town, Barnwell County	1 242	478	643	12	25	-	260	441	541	4.7
Windsor town, Aiken County	55	-	32	6	4	-	2	16	37	7.3
Winnsboro town, Fairfield County	1 534	700	627	118	-	-	355	522	657	12.7
Winnsboro Mills CDP, Fairfield County	875	410	289	131	-	-	155	352	368	20.1
Woodfield CDP, Richland County	3 612	1 547	1 947	24	29	36	186	1 642	1 784	2.5
Woodford town, Orangeburg County	84	2	28	3	-	-	7	40	37	-
Woodruff city, Spartanburg County	1 669	855	497	284	-	-	178	681	810	6.1
Yemassee town	312	120	142	6	-	3	60	125	127	13.8
Beaufort County (part)	47	28	19	-	-	-	23	19	5	19.1
Hampton County (part)	265	92	123	6	-	3	37	106	122	12.8
York city, York County	2 570	1 114	1 119	262	12	6	376	982	1 212	6.4

Table 23. **Owner and Renter Household Characteristics: 2000**

[Data based on a sample (except Tables 65-68). For information on confidentiality protection, coverage, sampling error, and nonsampling error, see Appendix G.
For location of definitions, see "How to Use This Census Report"]

State County County Subdivision Place	Occupied housing units	Owner-occupied housing units: Average household size	Owner-occupied housing units: Occupants per room	Owner-occupied housing units: Year householder moved into unit: 1999 to March 2000	Owner-occupied housing units: Year householder moved into unit: 1969 or earlier	Owner-occupied housing units: Percent 1 unit, detached or attached	Renter-occupied housing units: Average household size	Renter-occupied housing units: Occupants per room	Renter-occupied housing units: Year householder moved into unit: 1999 to March 2000	Renter-occupied housing units: Year householder moved into unit: 1969 or earlier	Renter-occupied housing units: Percent 5 or more units in structure
The State	**1 533 854**	**2.61**	**0.42**	**119 011**	**152 489**	**76.6**	**2.32**	**0.52**	**182 545**	**10 665**	**27.9**
Abbeville County	10 131	2.58	0.44	727	1 472	70.4	2.25	0.49	760	57	17.4
Abbeville CCD	4 737	2.63	0.44	321	640	74.7	2.17	0.50	398	12	24.9
Abbeville city	2 353	2.53	0.42	172	348	80.0	2.12	0.52	281	12	32.3
Antreville-Lowndesville CCD	1 258	2.34	0.43	133	159	63.8	2.77	0.54	49	14	-
Antreville CDP	46	2.55	0.45	16	8	40.0	1.00	0.25	-	-	-
Lake Secession CDP	350	2.11	0.40	34	5	56.5	3.00	0.50	7	-	-
Lowndesville town	78	2.02	0.36	6	11	70.0	2.25	0.47	13	-	-
Calhoun Falls CCD	1 348	2.53	0.44	90	212	70.7	2.60	0.55	92	11	9.9
Calhoun Falls town	898	2.61	0.48	62	128	67.9	2.32	0.53	74	4	12.2
Donalds CCD	1 421	2.56	0.44	94	242	66.9	2.45	0.55	116	9	16.8
Donalds town (part)	116	2.45	0.42	4	37	94.6	3.58	0.65	15	-	-
Honea Path town (part)	41	2.24	0.39	-	7	100.0	-	(X)	-	-	(X)
Ware Shoals town (part)	236	2.41	0.40	9	36	87.1	1.64	0.40	41	-	30.3
Due West CCD	1 367	2.68	0.45	89	219	66.0	1.66	0.30	105	11	4.6
Donalds town (part)	4	5.00	1.00	-	-	100.0	1.50	0.15	-	-	-
Due West town	304	2.42	0.37	10	53	79.7	1.64	0.33	44	8	10.3
Aiken County	55 587	2.57	0.41	4 155	6 244	76.3	2.38	0.52	5 879	401	17.5
Aiken CCD	20 853	2.57	0.39	1 439	2 415	84.4	2.18	0.48	2 452	130	21.9
Aiken city (part)	10 276	2.49	0.36	719	1 017	95.5	2.05	0.46	1 441	61	28.9
Beech Island CCD	2 885	2.82	0.48	207	249	59.6	2.29	0.50	204	17	-
North Augusta city (part)	-	-	(X)	-	-	(X)	-	(X)	-	-	(X)
Edisto-Shaws CCD	1 781	2.57	0.44	138	172	61.8	3.22	0.67	111	13	1.7
Jackson CCD	1 314	2.62	0.44	107	211	68.8	2.28	0.46	116	9	0.8
Jackson town	689	2.43	0.40	58	147	81.6	2.14	0.46	74	5	1.7
New Ellenton town (part)	-	-	(X)	-	-	(X)	-	(X)	-	-	(X)
Monetta CCD	1 601	2.67	0.47	118	123	54.2	2.69	0.57	78	31	-
Monetta town (part)	57	2.43	0.41	-	11	68.2	2.00	0.39	-	3	-
New Ellenton CCD	3 557	2.68	0.43	388	330	67.3	2.56	0.55	278	12	-
New Ellenton town (part)	876	2.64	0.45	52	163	80.4	1.76	0.36	50	-	-
North Augusta CCD	18 935	2.49	0.40	1 319	2 254	85.3	2.49	0.55	2 341	153	21.0
Aiken city (part)	-	-	(X)	-	-	(X)	-	(X)	-	-	(X)
Belvedere CDP	2 248	2.32	0.39	101	330	89.4	3.03	0.61	311	7	-
Burnettown town	1 065	2.35	0.40	50	186	80.4	2.71	0.54	79	19	-
Clearwater CDP	1 704	2.43	0.42	132	225	74.3	2.61	0.62	226	26	19.6
Gloverville CDP	1 118	2.31	0.43	71	204	65.6	2.70	0.60	141	13	-
North Augusta city (part)	7 242	2.43	0.37	505	773	97.3	2.10	0.49	1 161	44	38.8
Salley CCD	999	2.50	0.43	42	174	60.1	2.97	0.61	86	6	4.1
Perry town	96	2.38	0.45	6	12	43.9	2.67	0.56	11	2	-
Salley town	163	2.28	0.38	4	42	90.1	2.85	0.59	17	4	13.5
Wagener CCD	1 738	2.51	0.44	121	218	50.8	2.90	0.59	127	18	3.1
Wagener town	342	2.64	0.44	14	58	68.0	2.30	0.53	43	2	8.9
Windsor CCD	1 924	2.78	0.50	276	98	35.4	2.45	0.50	86	12	-
Windsor town	55	2.53	0.46	4	6	51.1	1.75	0.27	3	-	-
Allendale County	3 915	2.57	0.43	171	574	69.7	2.56	0.55	339	70	17.3
Allendale CCD	2 029	2.55	0.44	75	350	73.1	2.70	0.58	200	21	20.3
Allendale town	1 542	2.54	0.43	37	280	80.1	2.70	0.59	169	-	26.1
Fairfax CCD	1 171	2.60	0.44	33	165	72.3	2.40	0.56	113	22	16.7
Fairfax town	832	2.50	0.43	12	120	75.0	2.39	0.58	108	5	19.6
Millett CCD	180	2.63	0.52	15	6	56.3	2.45	0.37	19	-	-
Sycamore CCD	535	2.56	0.40	48	53	59.6	2.02	0.40	7	27	-
Sycamore town	83	2.53	0.38	-	21	80.3	1.88	0.38	-	2	-
Ulmer town	42	2.39	0.39	2	4	81.6	1.25	0.31	-	-	-
Anderson County	65 649	2.56	0.43	5 388	7 614	78.9	2.24	0.50	6 645	537	19.5
Anderson CCD	29 081	2.53	0.41	2 203	3 378	87.4	2.17	0.50	4 008	195	25.0
Anderson city	10 605	2.32	0.37	582	1 457	96.3	2.06	0.49	2 134	118	30.1
Centerville CDP	2 096	2.67	0.42	192	166	93.2	2.32	0.51	261	18	34.4
Homeland Park CDP	2 689	2.28	0.44	206	498	77.4	2.35	0.55	351	10	13.4
Northlake CDP (part)	1 391	2.50	0.36	144	97	91.1	1.74	0.40	306	-	66.6
Belton CCD	5 618	2.56	0.44	395	813	75.3	2.18	0.48	500	91	18.1
Belton city	1 901	2.37	0.40	74	383	96.6	2.10	0.49	274	69	26.6
Brushy Creek CCD	7 232	2.74	0.43	696	446	78.2	2.49	0.52	448	55	8.4
Piedmont CDP (part)	1 237	2.48	0.44	107	115	72.0	2.51	0.51	138	19	28.3
Powderville CDP	2 007	2.67	0.40	180	131	79.5	2.48	0.53	99	21	-
Fork CCD	1 680	2.33	0.42	143	130	64.9	2.69	0.60	95	18	-
Honea Path CCD	3 271	2.46	0.42	189	600	76.9	2.19	0.49	221	39	18.6
Honea Path town (part)	1 501	2.33	0.41	47	318	88.4	2.06	0.47	165	23	26.7
Iva CCD	2 368	2.60	0.47	203	406	66.7	2.21	0.48	139	25	12.1
Iva town	512	2.24	0.44	21	105	86.2	2.22	0.49	66	9	17.7
Pendleton CCD	6 640	2.46	0.41	609	629	75.2	2.18	0.49	515	51	13.8
Clemson city (part)	14	2.93	0.37	-	14	100.0	-	(X)	-	-	(X)
Northlake CDP (part)	278	2.22	0.34	6	18	83.3	2.14	0.45	9	-	-
Pendleton town	1 394	2.26	0.38	73	163	89.6	2.01	0.47	258	12	23.7
Starr CCD	1 951	2.66	0.46	272	195	50.3	2.44	0.52	88	4	2.3
Starr town	86	2.03	0.30	2	18	90.5	3.09	0.58	6	-	-
Williamston-Pelzer CCD	7 808	2.61	0.45	678	1 017	73.7	2.51	0.55	631	59	7.8
Pelzer town	37	2.33	0.35	3	2	100.0	1.10	0.21	-	-	-
West Pelzer town	409	2.45	0.47	14	67	84.8	1.75	0.44	88	-	27.3
Williamston town	1 656	2.36	0.41	89	368	94.0	2.31	0.53	173	22	11.6
Bamberg County	6 123	2.63	0.44	402	781	64.3	2.29	0.53	581	56	11.0
Bamberg CCD	2 716	2.61	0.44	216	327	68.1	2.37	0.54	269	49	7.6
Bamberg town	1 406	2.53	0.42	64	149	91.5	2.28	0.54	190	34	10.9
Denmark CCD	2 222	2.70	0.47	88	239	63.8	2.29	0.54	257	-	14.0
Denmark city	1 402	2.46	0.43	47	194	67.7	2.23	0.55	146	-	18.0
Ehrhardt CCD	663	2.59	0.41	71	99	56.1	1.97	0.42	31	7	17.4
Ehrhardt town	260	2.70	0.43	19	30	69.5	1.86	0.49	20	2	28.8
Olar CCD	522	2.54	0.44	27	116	57.9	2.25	0.46	24	-	-
Govan town	29	2.57	0.42	2	6	61.9	1.63	0.38	2	-	-
Olar town	107	2.14	0.37	8	25	72.5	1.75	0.29	2	-	-

Table 23. **Owner and Renter Household Characteristics: 2000**—Con.

[Data based on a sample (except Tables 65-68). For information on confidentiality protection, coverage, sampling error, and nonsampling error, see Appendix G.
For location of definitions, see "How to Use This Census Report"]

State County County Subdivision Place	Occupied housing units	Owner-occupied housing units: Average household size	Occupants per room	Year householder moved into unit: 1999 to March 2000	1969 or earlier	Percent 1 unit, detached or attached	Renter-occupied housing units: Average household size	Occupants per room	Year householder moved into unit: 1999 to March 2000	1969 or earlier	Percent 5 or more units in structure
Barnwell County	9 021	2.62	0.44	618	946	61.6	2.43	0.52	708	116	8.3
Barnwell CCD	3 651	2.55	0.42	222	427	71.9	2.31	0.52	343	36	15.4
Barnwell city	2 099	2.62	0.42	75	289	85.9	2.16	0.49	275	28	19.5
Hilda town	188	2.38	0.44	9	29	56.2	3.07	0.63	18	-	-
Blackville CCD	1 713	2.70	0.48	102	215	55.0	2.36	0.50	112	9	-
Blackville town	1 133	2.69	0.49	51	115	58.8	2.48	0.54	74	9	-
Kline-Snelling CCD	1 403	2.81	0.47	112	91	45.4	2.81	0.53	85	14	-
Kline town	93	2.31	0.38	-	27	65.5	4.26	0.87	11	-	-
Snelling town	104	2.83	0.47	11	4	31.3	0.88	0.18	3	-	-
Williston CCD	2 254	2.53	0.43	182	213	61.7	2.53	0.53	168	57	6.0
Elko town	89	2.00	0.32	6	11	57.9	2.77	0.51	5	-	-
Williston town	1 242	2.49	0.43	68	125	67.8	2.53	0.55	130	35	8.9
Beaufort County	45 532	2.48	0.40	5 580	1 783	76.2	2.60	0.57	6 003	153	23.2
Beaufort-Port Royal CCD	14 116	2.75	0.46	1 239	897	69.0	2.68	0.59	2 836	45	11.7
Beaufort city (part)	4 625	2.28	0.37	369	464	89.6	2.33	0.53	753	28	21.7
Burton CDP	2 462	3.15	0.53	219	123	64.9	2.29	0.52	437	-	-
Laurel Bay CDP	1 912	3.41	0.58	131	-	47.0	3.68	0.73	612	-	2.1
Parris Island CDP	318	2.13	0.40	39	9	19.5	3.94	0.66	118	-	5.8
Port Royal town (part)	1 631	2.63	0.45	119	46	75.4	2.14	0.50	532	17	21.9
Shell Point CDP	1 045	3.02	0.49	83	97	72.1	2.13	0.44	118	-	-
Bluffton CCD	7 941	2.37	0.38	1 556	155	86.1	2.49	0.53	870	29	41.8
Bluffton town	514	2.74	0.47	33	29	69.2	2.60	0.50	30	12	-
Hilton Head Island town (part)	-	-	(X)	-	-	(X)	-	(X)	-	-	(X)
Hilton Head Island CCD	14 676	2.25	0.35	1 940	132	79.5	2.54	0.58	1 705	12	39.6
Hilton Head Island town (part)	14 403	2.25	0.35	1 866	132	79.6	2.54	0.58	1 691	12	39.5
St. Helena CCD	7 282	2.56	0.41	737	528	75.8	2.63	0.53	529	53	14.0
Beaufort city (part)	55	3.14	0.33	-	-	62.8	0.58	0.15	12	-	100.0
Hilton Head Island town (part)	-	-	(X)	-	-	(X)	-	(X)	-	-	(X)
Port Royal town (part)	-	-	(X)	-	-	(X)	-	(X)	-	-	(X)
Sheldon CCD	1 517	2.87	0.49	108	71	45.6	2.16	0.51	63	14	6.0
Yemassee town (part)	47	7.50	1.25	-	-	-	2.56	0.73	7	-	37.8
Berkeley County	49 922	2.83	0.46	4 417	3 269	73.1	2.53	0.54	6 324	202	28.3
Bonneau CCD	3 212	2.70	0.47	348	263	47.6	2.13	0.40	116	19	-
Bonneau town	173	2.14	0.36	23	17	51.8	1.68	0.30	12	10	-
Cordesville CCD	1 395	2.71	0.44	114	226	58.0	2.79	0.55	95	-	-
Jamestown town	41	2.61	0.44	2	12	57.6	1.88	0.42	4	-	-
Cross CCD	2 280	2.77	0.48	185	219	52.7	1.97	0.40	68	17	-
Goose Creek-Hanahan CCD	32 268	2.86	0.47	2 858	1 540	80.8	2.59	0.55	5 263	72	31.7
Charleston city (part)	-	-	(X)	-	-	(X)	-	(X)	-	-	(X)
Goose Creek city (part)	8 934	2.94	0.46	1 008	280	97.4	2.95	0.59	1 720	-	22.6
Hanahan city	5 237	2.49	0.38	289	682	88.6	2.11	0.51	1 130	14	51.0
Ladson CDP (part)	3 614	2.95	0.51	325	116	78.2	2.64	0.52	488	-	1.0
Summerville town (part)	260	3.47	0.50	38	-	69.2	-	(X)	-	-	(X)
Moncks Corner CCD	6 418	2.79	0.44	439	607	73.4	2.22	0.50	574	69	26.9
Moncks Corner town	2 177	2.74	0.45	142	251	85.1	2.27	0.53	405	41	35.7
St. Stephen CCD	2 774	2.74	0.44	190	313	57.1	2.67	0.58	164	25	12.1
St. Stephen town	662	2.75	0.45	31	69	74.9	2.45	0.59	97	9	21.2
Wando CCD	1 575	2.99	0.44	283	101	73.2	2.48	0.49	44	-	-
Charleston city (part)	411	3.01	0.42	167	-	91.6	2.56	0.43	-	-	-
Calhoun County	5 917	2.57	0.43	363	903	63.0	2.36	0.48	270	72	4.2
Cameron CCD	1 084	2.61	0.42	73	183	63.5	1.72	0.32	49	14	-
Cameron town	195	2.54	0.38	13	42	92.0	1.52	0.25	15	2	-
Fort Motte-Lone Star CCD	437	2.36	0.38	32	70	61.5	2.82	0.54	16	6	-
St. Matthews CCD	2 359	2.59	0.43	93	397	72.9	2.51	0.54	125	37	7.6
St. Matthews town	875	2.41	0.38	20	202	96.8	2.49	0.55	79	16	12.9
Sandy Run-Staley CCD	2 037	2.58	0.44	165	253	52.7	2.31	0.45	80	15	1.3
Charleston County	123 326	2.56	0.40	8 398	10 357	85.2	2.20	0.51	21 732	574	39.2
Bear Swamp CCD	4 374	2.83	0.42	470	265	95.8	1.93	0.39	311	-	42.4
Charleston city (part)	2 734	2.76	0.41	360	19	98.0	1.97	0.39	234	-	63.0
Hollywood town (part)	-	-	(X)	-	-	(X)	-	(X)	-	-	(X)
North Charleston city (part)	-	-	(X)	-	-	(X)	-	(X)	-	-	(X)
Charleston-North Charleston CCD	67 986	2.46	0.39	2 829	5 763	82.9	2.25	0.53	15 659	379	41.4
Charleston city (part)	31 400	2.38	0.35	1 036	2 618	88.8	2.02	0.50	7 772	229	51.9
Goose Creek city (part)	-	-	(X)	-	-	(X)	-	(X)	-	-	(X)
Ladson CDP (part)	974	3.09	0.55	114	45	74.1	2.84	0.52	123	13	1.3
Lincolnville town	344	2.50	0.43	20	43	52.7	2.42	0.60	37	3	-
North Charleston city (part)	28 657	2.50	0.44	1 230	2 326	76.1	2.47	0.57	6 753	118	33.7
Summerville town (part)	10	3.75	0.54	-	-	-	1.00	0.20	-	-	-
Edisto Island CCD	618	2.35	0.41	70	48	70.7	3.23	0.74	12	6	-
James Island CCD	14 295	2.48	0.38	1 031	1 714	93.5	2.04	0.45	1 743	56	30.5
Charleston city (part)	5 285	2.48	0.38	584	336	94.1	1.91	0.45	857	20	54.9
Folly Beach city (part)	1 035	2.14	0.37	67	39	80.1	1.72	0.40	233	-	19.7
Johns Island CCD	4 991	2.58	0.41	419	456	79.5	2.26	0.48	277	-	9.1
Charleston city (part)	624	2.92	0.50	79	23	88.8	1.47	0.39	19	-	28.2
Folly Beach city (part)	-	-	(X)	-	-	(X)	-	(X)	-	-	(X)
Hollywood town (part)	-	-	(X)	-	-	(X)	-	(X)	-	-	(X)
Kiawah Island town	557	2.08	0.29	54	-	97.1	2.50	0.38	3	-	-
Seabrook Island town	657	1.83	0.29	70	-	86.3	1.61	0.33	39	-	36.4
McClellanville CCD	1 793	2.84	0.46	107	338	68.9	2.76	0.55	51	26	-
Awendaw town (part)	409	2.97	0.46	34	49	61.2	1.00	0.21	5	11	-
McClellanville town	195	2.34	0.37	9	24	94.7	2.46	0.49	4	-	-
Mount Pleasant town (part)	-	-	(X)	-	-	(X)	-	(X)	-	-	(X)
Mount Pleasant CCD	23 734	2.64	0.38	2 967	1 050	92.6	2.02	0.45	3 472	55	41.4
Awendaw town (part)	21	6.57	0.66	7	-	-	3.29	0.66	-	-	-
Charleston city (part)	-	-	(X)	-	-	(X)	-	(X)	-	-	(X)
Isle of Palms city	1 942	2.41	0.34	183	114	97.1	2.15	0.38	173	-	3.1
Mount Pleasant town (part)	18 906	2.64	0.38	2 531	697	94.7	2.00	0.45	2 894	44	44.7
Sullivan's Island town	797	2.55	0.35	53	58	96.5	2.00	0.41	119	5	14.0
Ravenel CCD	4 586	2.83	0.46	431	562	57.4	2.30	0.44	193	37	0.2
Hollywood town (part)	1 376	2.81	0.44	98	182	63.7	2.58	0.46	71	5	0.6
Meggett town	466	2.61	0.41	54	47	78.4	2.80	0.49	10	1	-
Ravenel town	806	2.87	0.49	76	70	53.9	1.84	0.38	44	-	-

Table 23. **Owner and Renter Household Characteristics: 2000**—Con.

[Data based on a sample (except Tables 65-68). For information on confidentiality protection, coverage, sampling error, and nonsampling error, see Appendix G.
For location of definitions, see "How to Use This Census Report"]

State County County Subdivision Place	Occupied housing units	Owner-occupied housing units: Average household size	Occupants per room	Year householder moved into unit: 1999 to March 2000	1969 or earlier	Percent 1 unit, detached or attached	Renter-occupied housing units: Average household size	Occupants per room	Year householder moved into unit: 1999 to March 2000	1969 or earlier	Percent 5 or more units in structure
Charleston County—Con.											
Wadmalaw Island CCD	949	2.68	0.42	74	161	70.3	2.26	0.40	14	15	-
Charleston city (part)	-	-	(X)	-	-	(X)	-	(X)	-	-	(X)
Rockville town	65	2.43	0.35	2	12	91.1	2.78	0.43	-	3	-
Cherokee County	20 495	2.64	0.46	1 452	2 535	70.6	2.22	0.51	2 227	227	19.3
Blacksburg CCD	3 760	2.53	0.46	320	483	56.6	2.47	0.55	383	40	5.6
Blacksburg town	789	2.57	0.46	28	83	70.5	2.22	0.52	100	18	14.9
Smyrna town (part)	-	-	(X)	-	-	(X)	-	(X)	-	-	(X)
Gaffney CCD	12 962	2.62	0.45	767	1 648	79.3	2.22	0.52	1 601	147	24.8
East Gaffney CDP	1 366	2.69	0.50	31	285	79.6	2.03	0.47	168	44	7.6
Gaffney city	5 428	2.41	0.40	186	739	96.9	2.05	0.50	898	97	29.0
Macedonia CCD	2 508	2.80	0.48	240	316	62.4	1.78	0.38	148	40	9.4
Chesnee city (part)	-	-	(X)	-	-	(X)	-	(X)	-	-	(X)
Saratt CCD	1 265	2.72	0.50	125	88	49.5	2.02	0.39	95	-	-
Chester County	12 880	2.60	0.45	771	2 103	71.7	2.69	0.58	930	128	13.2
Chester CCD	7 088	2.59	0.45	389	1 057	75.5	2.70	0.59	589	94	17.2
Chester city	2 458	2.53	0.41	48	430	87.4	2.59	0.56	280	38	18.8
Eureka Mill CDP	655	2.48	0.48	58	100	88.3	3.93	0.85	97	22	8.7
Gayle Mill CDP	414	2.33	0.48	6	80	74.7	3.30	0.79	47	6	-
Lowrys town	76	3.02	0.43	3	5	93.7	1.54	0.29	6	4	-
Chester West CCD	1 361	2.56	0.46	78	258	66.1	2.48	0.49	42	14	-
Great Falls CCD	1 931	2.47	0.45	83	488	80.4	2.76	0.61	159	12	8.7
Great Falls town	897	2.43	0.46	27	271	93.9	2.62	0.61	105	12	12.2
Landsford CCD	1 813	2.75	0.48	186	184	55.5	2.77	0.59	105	-	4.8
Fort Lawn town	327	2.54	0.46	53	41	55.6	3.29	0.71	29	-	22.9
Richburg CCD	687	2.72	0.43	35	116	70.1	2.42	0.49	35	8	-
Richburg town	123	2.78	0.47	5	41	59.7	2.00	0.42	-	-	-
Chesterfield County	16 557	2.62	0.46	1 124	2 092	65.7	2.31	0.49	1 504	208	10.7
Cheraw CCD	5 467	2.60	0.43	308	600	77.8	2.17	0.46	518	105	16.3
Cheraw town	2 328	2.37	0.38	96	334	96.4	2.33	0.50	387	52	23.1
Chesterfield CCD	2 735	2.52	0.44	210	372	66.9	2.17	0.45	210	44	10.9
Chesterfield town	610	2.33	0.37	18	150	91.2	1.82	0.41	89	8	23.6
Ruby town (part)	17	3.88	0.69	-	1	29.4	-	(X)	-	-	(X)
Jefferson CCD	1 365	2.66	0.47	71	194	58.8	2.48	0.50	98	8	11.4
Jefferson town	285	2.24	0.37	10	69	87.0	2.96	0.61	35	8	30.6
McBee CCD	898	2.61	0.49	85	104	51.7	3.19	0.64	60	2	5.6
McBee town	282	2.27	0.40	16	39	70.7	3.14	0.64	13	-	-
Mount Croghan CCD	988	2.55	0.45	65	143	60.6	2.16	0.45	70	13	2.1
Mount Croghan town	61	1.90	0.32	5	8	67.3	3.33	0.91	4	2	33.3
Ruby town (part)	130	2.24	0.37	2	29	82.2	1.45	0.32	9	5	-
Pageland CCD	3 221	2.76	0.49	206	452	61.9	2.59	0.58	445	25	6.8
Pageland town	971	2.27	0.38	26	163	83.5	2.82	0.64	155	15	14.3
Patrick CCD	1 883	2.59	0.47	179	227	54.0	1.87	0.41	103	11	-
Patrick town	146	2.31	0.42	6	34	74.6	1.88	0.37	-	-	-
Clarendon County	11 812	2.60	0.44	915	1 333	59.7	2.70	0.58	615	118	19.1
Alcolu CCD	823	2.90	0.48	40	106	53.2	2.81	0.55	27	8	-
Manning CCD	4 669	2.46	0.40	477	524	67.8	2.74	0.61	331	43	29.1
Manning city	1 536	2.29	0.37	55	298	92.8	2.92	0.65	168	13	30.4
Manning East CCD	947	2.68	0.43	68	150	48.6	4.04	0.81	28	-	-
Paxville CCD	937	2.71	0.47	45	66	49.8	2.49	0.45	32	13	-
Paxville town	99	2.38	0.43	-	20	86.9	1.80	0.34	8	-	-
Sardinia CCD	673	2.88	0.51	33	128	65.9	2.49	0.52	-	27	-
Summerton CCD	2 591	2.57	0.44	181	201	55.2	2.29	0.49	129	17	20.0
Summerton town	459	2.63	0.40	12	73	78.5	1.99	0.48	44	13	17.4
Turbeville CCD	1 172	2.67	0.47	71	158	59.1	2.82	0.62	68	10	9.1
Turbeville town	244	2.67	0.49	22	36	71.3	1.90	0.45	32	2	11.7
Colleton County	14 470	2.63	0.45	932	1 567	57.4	2.59	0.54	938	188	10.4
Cottageville CCD	2 017	2.62	0.45	196	196	41.2	2.81	0.59	140	14	-
Cottageville town	269	2.47	0.39	25	21	46.5	3.20	0.62	32	-	-
Green Pond CCD	1 002	2.44	0.40	122	49	66.1	2.27	0.41	51	16	-
Edisto Beach town	330	1.97	0.32	33	6	93.5	1.94	0.41	29	-	-
Hendersonville CCD	2 192	2.85	0.51	57	188	47.7	2.36	0.52	153	30	25.5
Walterboro city (part)	121	2.32	0.28	-	-	100.0	2.72	0.85	24	-	66.7
Lodge CCD	728	2.55	0.45	36	109	57.9	2.96	0.53	10	17	-
Lodge town	56	1.71	0.31	-	8	76.2	3.14	0.60	4	2	-
Smoaks CCD	731	2.62	0.45	44	106	53.3	3.71	0.65	14	25	-
Smoaks town	57	2.33	0.40	-	16	77.1	3.33	0.61	5	-	-
Williams town	56	2.68	0.41	-	11	84.1	1.75	0.37	-	3	-
Walterboro CCD	7 800	2.60	0.44	477	919	63.9	2.58	0.55	570	86	9.7
Walterboro city (part)	1 836	2.28	0.35	61	371	96.9	2.57	0.53	237	23	10.0
Darlington County	25 793	2.61	0.43	1 912	3 298	67.3	2.43	0.52	2 059	320	14.5
Darlington CCD	9 860	2.59	0.44	622	1 316	65.5	2.36	0.51	730	117	15.1
Darlington city	2 926	2.40	0.37	71	427	90.0	2.19	0.50	405	49	25.9
Hartsville CCD	7 506	2.50	0.40	482	1 054	77.4	2.51	0.55	794	80	19.8
Hartsville city (part)	2 933	2.35	0.36	125	563	97.5	2.44	0.55	482	57	30.3
Lake Swamp CCD	1 645	2.73	0.47	224	126	48.3	2.86	0.58	70	19	2.7
Lamar CCD	1 340	2.64	0.45	112	226	64.2	2.82	0.60	56	14	23.7
Lamar town	406	2.43	0.42	18	100	77.0	2.27	0.44	20	12	-
North Hartsville CCD	4 048	2.67	0.45	375	402	67.2	2.09	0.45	355	69	3.7
Hartsville city (part)	46	1.78	0.31	9	19	100.0	3.44	0.49	9	-	-
North Hartsville CDP	1 240	2.87	0.47	72	152	69.6	1.88	0.42	121	31	6.4
Society Hill CCD	1 394	2.85	0.49	97	174	56.9	2.62	0.50	54	21	-
Society Hill town	279	2.73	0.45	21	42	59.7	2.31	0.46	19	6	-
Dillon County	11 199	2.76	0.47	898	1 344	62.6	2.57	0.56	1 050	136	15.9
Dillon CCD	3 957	2.61	0.43	260	537	76.7	2.54	0.57	580	35	26.0
Dillon city	2 517	2.49	0.40	106	381	94.1	2.40	0.54	385	30	25.9
Hamer CCD	1 842	2.88	0.50	182	157	47.4	2.98	0.65	120	16	-
Lake View CCD	1 690	2.66	0.46	117	263	66.6	2.36	0.49	91	34	6.5
Lake View town	330	2.39	0.38	6	91	95.5	1.97	0.43	28	9	17.9

Table 23. **Owner and Renter Household Characteristics: 2000**—Con.

[Data based on a sample (except Tables 65-68). For information on confidentiality protection, coverage, sampling error, and nonsampling error, see Appendix G.
For location of definitions, see "How to Use This Census Report"]

State County County Subdivision Place	Occupied housing units	Owner-occupied housing units: Average household size	Occupants per room	Year householder moved into unit: 1999 to March 2000	1969 or earlier	Percent 1 unit, detached or attached	Renter-occupied housing units: Average household size	Occupants per room	Year householder moved into unit: 1999 to March 2000	1969 or earlier	Percent 5 or more units in structure
Dillon County—Con.											
Latta CCD	2 611	2.70	0.46	205	346	62.5	2.43	0.53	200	31	10.1
Latta town	581	2.46	0.38	34	96	91.7	2.13	0.44	59	10	4.4
Little Rock CCD	1 099	3.20	0.57	134	41	44.6	2.97	0.54	59	20	-
Dorchester County	34 709	2.86	0.44	3 295	2 142	79.1	2.28	0.50	3 630	88	32.7
Harleyville CCD	2 082	2.66	0.45	154	363	64.4	2.50	0.45	71	13	7.8
Harleyville town	248	2.20	0.38	10	69	71.0	2.71	0.55	33	-	27.4
Reevesville CCD	999	2.51	0.41	89	209	60.8	2.67	0.49	14	12	5.9
Reevesville town (part)	90	2.35	0.36	-	40	90.7	5.00	0.71	-	-	-
Ridgeville CCD	1 625	2.85	0.48	171	222	51.7	1.92	0.38	46	2	-
Ridgeville town	213	2.53	0.43	10	63	74.5	2.36	0.51	11	-	-
St. George CCD	1 953	2.60	0.43	110	312	66.6	2.08	0.44	154	23	23.8
Reevesville town (part)	-	-	(X)	-	-	(X)	-	(X)	-	-	(X)
St. George town	791	2.47	0.39	40	146	79.4	2.10	0.47	118	8	22.5
Summerville CCD	28 050	2.91	0.44	2 771	1 036	84.1	2.29	0.51	3 345	38	35.1
North Charleston city (part)	1 090	3.15	0.44	246	-	69.5	1.88	0.30	14	-	-
Summerville town (part)	10 292	2.86	0.44	996	470	88.8	2.14	0.50	1 693	19	52.2
Edgefield County	8 270	2.71	0.44	524	1 000	70.2	2.46	0.54	447	97	15.0
Edgefield CCD	2 411	2.62	0.43	161	438	80.0	2.11	0.48	192	39	18.8
Edgefield town	1 100	2.48	0.41	49	216	93.3	2.15	0.50	138	31	23.0
Johnston CCD	1 688	2.55	0.40	123	299	80.1	2.74	0.63	149	35	15.9
Johnston town	906	2.33	0.37	53	165	94.9	2.89	0.65	108	10	24.2
Pleasant Lane CCD	357	2.90	0.47	20	41	69.5	2.00	0.46	-	16	-
Stevens Creek CCD	2 853	2.84	0.45	141	144	63.1	2.71	0.51	62	5	2.8
Murphys Estates CDP	521	2.63	0.47	25	-	30.1	3.60	0.61	27	-	-
North Augusta city (part)	22	3.41	0.45	-	-	100.0	-	(X)	-	-	(X)
Trenton CCD	961	2.65	0.43	79	78	56.7	2.43	0.53	44	2	25.0
Trenton town	110	2.39	0.33	10	14	97.6	2.11	0.47	5	2	-
Fairfield County	8 774	2.66	0.44	438	1 180	67.8	2.50	0.54	584	114	18.9
Monticello-Salem CCD	773	2.85	0.46	39	121	64.3	2.42	0.43	-	18	-
Ridgeway CCD	1 994	2.60	0.44	136	189	58.9	2.04	0.42	63	36	5.8
Blythewood town (part)	-	-	(X)	-	-	(X)	-	(X)	-	-	(X)
Ridgeway town	128	2.21	0.35	4	22	89.4	2.50	0.58	13	5	47.1
Winnsboro North CCD	1 463	2.77	0.46	102	218	71.3	2.76	0.55	68	6	2.9
Winnsboro town (part)	6	2.00	0.33	-	6	100.0	-	(X)	-	-	(X)
Winnsboro South CCD	4 544	2.61	0.42	161	652	72.0	2.56	0.58	453	54	25.0
Winnsboro town (part)	1 528	2.56	0.40	8	184	88.2	2.39	0.57	242	26	30.8
Winnsboro Mills CDP	875	2.17	0.38	34	128	75.5	3.01	0.65	121	8	9.8
Florence County	47 147	2.68	0.43	3 467	5 279	74.3	2.34	0.52	5 013	383	22.5
Coward CCD	1 304	2.59	0.44	78	210	54.2	2.86	0.53	42	-	1.2
Coward town	237	2.80	0.48	16	16	51.3	2.35	0.52	17	-	4.3
Danwood CCD	4 478	2.87	0.47	527	269	61.0	1.99	0.45	236	35	14.8
Florence city (part)	53	2.26	0.39	17	-	67.9	-	(X)	-	-	(X)
Florence CCD	24 600	2.62	0.41	1 700	2 605	85.0	2.19	0.50	3 392	119	30.9
Florence city (part)	11 630	2.56	0.39	606	1 508	95.8	2.26	0.53	1 786	76	30.1
Quinby town	340	2.68	0.39	8	43	97.1	2.06	0.34	30	-	6.3
Johnsonville CCD	2 321	2.76	0.47	200	237	61.3	2.76	0.57	142	56	4.1
Johnsonville city	539	2.64	0.46	41	71	85.1	2.66	0.59	53	8	11.1
Lake City-Scranton CCD	4 838	2.62	0.44	301	655	72.6	2.81	0.62	535	65	5.7
Lake City city	2 451	2.58	0.42	143	403	92.7	2.67	0.65	346	-	4.5
Scranton town	313	2.45	0.43	30	39	62.0	2.59	0.51	22	5	4.8
Olanta CCD	1 439	2.75	0.47	101	214	58.5	2.74	0.53	83	50	2.0
Olanta town	210	2.04	0.34	7	40	92.4	3.38	0.62	25	-	-
Pamplico CCD	5 753	2.72	0.45	439	685	65.8	2.59	0.52	345	46	9.9
Florence city (part)	263	2.90	0.46	42	-	65.6	1.65	0.38	39	-	65.9
Pamplico town	412	2.37	0.38	23	73	84.7	3.26	0.66	44	1	4.8
Sardis CCD	1 055	2.59	0.44	37	206	65.2	2.90	0.56	71	7	-
Timmonsville town (part)	-	-	(X)	-	-	(X)	-	(X)	-	-	(X)
Timmonsville CCD	1 359	2.79	0.46	84	198	66.5	2.60	0.58	167	5	9.5
Timmonsville town (part)	847	2.85	0.48	45	123	72.2	2.42	0.56	122	5	10.5
Georgetown County	21 659	2.59	0.42	2 120	1 839	68.6	2.38	0.49	1 545	116	12.7
Andrews CCD	2 912	2.74	0.47	214	361	60.8	2.60	0.55	181	14	14.7
Andrews town (part)	1 187	2.60	0.43	45	216	78.3	2.62	0.54	95	11	14.5
Georgetown CCD	7 393	2.69	0.42	436	865	74.5	2.58	0.53	585	52	9.6
Georgetown city	3 430	2.73	0.42	125	494	87.0	2.21	0.47	410	36	8.1
Plantersville CCD	1 092	3.09	0.52	87	111	52.4	1.82	0.38	39	30	-
Pleasant Hill-Folly Grove CCD	1 402	2.91	0.51	140	155	51.6	2.22	0.45	49	10	4.7
Sampit-Santee CCD	1 374	2.84	0.47	126	156	50.7	2.80	0.51	39	10	-
Waccamaw CCD	7 486	2.26	0.35	1 117	191	75.5	1.99	0.42	652	-	21.1
Murrells Inlet CDP	2 590	2.20	0.38	311	65	51.4	1.66	0.36	225	-	8.3
Pawleys Island town	85	1.64	0.23	2	5	93.4	1.33	0.29	16	-	-
Greenville County	149 556	2.59	0.40	11 951	14 951	87.5	2.21	0.52	21 877	815	41.5
Fountain Inn CCD	3 510	2.62	0.42	316	256	80.0	2.33	0.51	391	26	23.6
Fountain Inn city (part)	1 878	2.49	0.40	144	179	95.3	2.30	0.55	271	12	33.5
Greenville CCD	94 365	2.52	0.38	6 361	9 919	90.6	2.16	0.52	16 493	551	45.4
Berea CDP	5 605	2.44	0.42	244	837	85.2	2.55	0.65	889	9	45.4
City View CDP	449	2.78	0.56	-	8	86.0	2.90	0.59	138	10	1.3
Dunean CDP	1 787	2.14	0.39	45	438	95.0	2.60	0.57	373	6	2.0
Five Forks CDP	2 698	3.01	0.39	579	46	94.1	2.54	0.47	47	-	-
Gantt CDP	5 353	2.66	0.44	413	702	78.9	2.51	0.55	604	76	27.4
Golden Grove CDP (part)	36	2.39	0.40	-	-	38.7	2.60	0.52	-	-	-
Greenville city	24 454	2.25	0.34	1 038	2 447	93.5	2.01	0.49	5 754	271	50.2
Greer city (part)	-	-	(X)	-	-	(X)	-	(X)	-	-	(X)
Judson CDP	970	2.52	0.47	33	86	94.5	2.46	0.55	161	24	2.3
Mauldin city (part)	6 192	2.67	0.38	607	311	98.1	1.93	0.46	1 193	-	56.4
Parker CDP	4 258	2.28	0.44	141	800	83.7	2.74	0.62	594	38	2.6
Sans Souci CDP	3 395	2.31	0.41	135	628	95.4	2.38	0.57	670	12	16.4
Taylors CDP (part)	3 491	2.59	0.38	263	284	95.4	1.99	0.46	388	-	65.4
Travelers Rest city (part)	166	3.44	0.49	35	12	100.0	1.90	0.52	32	-	38.5
Wade Hampton CDP	9 154	2.39	0.34	415	1 178	91.0	1.94	0.48	1 721	26	61.1
Welcome CDP	2 652	2.36	0.44	212	518	71.9	2.28	0.55	368	25	25.9

Table 23. **Owner and Renter Household Characteristics: 2000**—Con.

[Data based on a sample (except Tables 65-68). For information on confidentiality protection, coverage, sampling error, and nonsampling error, see Appendix G.
For location of definitions, see "How to Use This Census Report"]

State County County Subdivision Place	Occupied housing units	Owner-occupied housing units: Average household size	Occupants per room	Year householder moved into unit: 1999 to March 2000	1969 or earlier	Percent 1 unit, detached or attached	Renter-occupied housing units: Average household size	Occupants per room	Year householder moved into unit: 1999 to March 2000	1969 or earlier	Percent 5 or more units in structure
Greenville County—Con.											
Greer CCD	6 414	2.49	0.41	519	916	93.6	2.20	0.50	812	35	25.2
Greer city (part)	4 105	2.43	0.40	351	514	97.1	2.21	0.51	699	28	29.7
Highland CCD	4 163	2.59	0.44	390	626	72.5	2.40	0.50	251	29	-
Piedmont CCD	5 097	2.62	0.45	521	500	68.3	2.52	0.51	335	65	3.7
Golden Grove CDP (part)	877	2.74	0.44	70	111	89.3	2.23	0.48	73	18	18.8
Piedmont CDP (part)	615	2.50	0.44	24	130	80.7	2.45	0.53	69	20	-
Simpsonville CCD	12 589	2.78	0.40	1 862	544	94.9	2.43	0.54	1 041	25	40.8
Fountain Inn city (part)	-	-	(X)	-	-	(X)	-	(X)	-	-	(X)
Mauldin city (part)	-	-	(X)	-	-	(X)	-	(X)	-	-	(X)
Simpsonville city	5 381	2.74	0.43	506	214	93.8	2.48	0.58	851	15	49.3
Slater CCD	2 014	2.44	0.43	169	288	71.1	2.69	0.57	198	16	-
Slater-Marietta CDP	856	2.34	0.42	69	150	74.2	2.56	0.55	106	8	-
Taylors CCD	11 587	2.80	0.41	1 097	669	93.0	2.25	0.49	1 650	23	51.0
Greer city (part)	445	2.78	0.48	162	17	93.5	1.41	0.27	130	-	-
Taylors CDP (part)	4 416	2.63	0.41	256	295	94.7	2.41	0.53	654	15	54.3
Tigerville CCD	2 226	2.68	0.47	201	178	60.3	2.68	0.58	126	8	2.5
Travelers Rest CCD	4 800	2.61	0.44	281	637	78.3	2.74	0.57	465	37	18.7
Travelers Rest city (part)	1 368	2.40	0.41	63	192	92.8	2.91	0.63	240	20	36.5
Woodville CCD	2 791	2.71	0.47	234	418	59.1	1.93	0.39	115	-	-
Greenwood County	25 729	2.49	0.42	1 770	3 497	82.3	2.48	0.56	2 983	229	22.5
Greenwood CCD	18 180	2.45	0.40	1 338	2 307	87.7	2.46	0.57	2 574	176	25.5
Coronaca CDP	96	2.17	0.35	-	-	73.9	1.67	0.50	9	-	-
Greenwood city	8 554	2.20	0.38	524	1 261	93.6	2.53	0.59	1 421	143	23.4
Promised Land CDP	148	3.30	0.59	-	29	78.3	2.42	0.62	-	-	-
Kirksey CCD	789	2.81	0.51	50	95	53.0	2.17	0.44	10	-	-
Ninety Six CCD	2 796	2.50	0.45	163	417	81.9	2.46	0.51	207	23	15.8
Ninety Six town	820	2.42	0.44	30	172	98.0	2.21	0.44	70	4	7.2
Troy CCD	744	2.67	0.46	35	122	56.0	2.71	0.56	46	4	-
Bradley CDP	45	2.32	0.36	-	6	68.3	2.00	0.50	-	-	-
Troy town	42	2.23	0.36	-	15	74.3	2.71	0.48	-	-	-
Ware Shoals-Hodges CCD	3 220	2.51	0.44	184	556	73.1	2.66	0.53	146	26	1.1
Cokesbury CDP	102	2.36	0.45	16	23	59.8	7.40	1.23	-	-	-
Hodges town	61	2.59	0.36	5	6	89.7	3.18	0.51	2	-	-
Ware Shoals town (part)	729	2.46	0.45	31	183	89.2	2.46	0.51	60	10	2.3
Hampton County	7 444	2.70	0.45	448	1 141	63.7	2.44	0.52	566	70	12.4
Brunson CCD	428	2.62	0.44	17	90	64.0	2.78	0.50	29	-	-
Brunson town	231	2.57	0.42	7	58	81.4	2.40	0.44	23	-	-
Estill CCD	2 071	2.76	0.46	123	316	62.0	2.67	0.57	138	25	20.5
Estill town	904	2.76	0.44	43	149	74.3	2.72	0.60	103	6	30.4
Gifford town	128	3.03	0.56	16	16	52.8	3.18	0.78	2	6	-
Luray town	39	2.28	0.39	3	7	62.5	3.57	1.00	-	-	-
Furman-Scotia CCD	702	2.96	0.50	55	116	51.1	2.42	0.43	24	7	-
Furman town	99	2.96	0.44	5	19	66.3	1.75	0.34	10	2	-
Scotia town	97	2.54	0.47	4	16	41.8	1.33	0.33	-	-	-
Hampton-Varnville CCD	3 346	2.59	0.42	186	486	69.9	2.36	0.52	333	30	12.4
Hampton town	1 156	2.35	0.38	49	205	85.4	2.40	0.53	153	12	12.0
Varnville town	799	2.60	0.41	43	134	80.9	2.51	0.59	114	10	24.5
Yemassee CCD	897	2.77	0.47	67	133	57.0	2.01	0.41	42	8	-
Yemassee town (part)	265	2.48	0.42	21	46	68.2	2.25	0.50	28	-	-
Horry County	81 800	2.43	0.42	8 139	3 861	67.0	2.23	0.51	10 826	398	30.9
Aynor CCD	3 387	2.75	0.47	192	346	58.5	2.15	0.44	286	40	1.7
Aynor town	219	3.06	0.50	5	42	85.4	1.99	0.36	22	-	7.4
Conway CCD	12 429	2.59	0.44	1 045	1 060	65.1	2.73	0.59	1 281	102	11.7
Bucksport CDP	351	2.71	0.47	31	31	54.5	3.13	0.69	49	-	10.6
Conway city (part)	4 218	2.53	0.40	306	518	95.8	2.51	0.55	542	55	20.7
Conway East CCD	12 107	2.59	0.43	1 518	267	68.3	2.39	0.54	1 878	-	45.3
Conway city (part)	57	2.30	0.36	11	-	55.0	1.70	0.52	37	-	27.0
Forestbrook CDP	1 232	2.71	0.43	102	-	95.4	2.47	0.56	126	-	30.6
North Myrtle Beach city (part)	-	-	(X)	-	-	(X)	-	(X)	-	-	(X)
Red Hill CDP	4 202	2.51	0.42	472	76	72.2	2.54	0.56	510	-	30.1
Socastee CDP (part)	1 005	2.68	0.49	96	17	43.9	2.99	0.61	73	-	-
Floyds CCD	1 255	2.56	0.45	73	176	59.0	2.51	0.45	64	44	-
Little River CCD	12 113	2.17	0.38	1 553	404	72.3	2.16	0.49	1 214	32	28.8
Atlantic Beach town	139	1.78	0.31	2	6	63.3	3.13	0.78	31	4	56.7
Briarcliffe Acres town	204	2.35	0.31	17	17	100.0	1.86	0.37	4	-	-
Little River CDP	3 233	2.20	0.38	444	143	76.6	1.84	0.39	286	28	45.5
North Myrtle Beach city (part)	5 466	1.92	0.34	673	112	72.5	2.26	0.54	706	-	25.7
Longs CCD	2 132	2.63	0.45	261	185	60.4	2.67	0.52	120	-	3.0
Loris CCD	5 236	2.73	0.48	396	623	64.0	2.24	0.47	438	72	4.6
Loris city	811	2.43	0.41	49	147	92.9	2.43	0.57	94	9	18.7
Myrtle Beach CCD	33 141	2.29	0.40	3 101	800	67.6	2.02	0.48	5 545	108	39.6
Garden City CDP	4 682	1.93	0.36	624	27	44.5	2.04	0.42	459	-	33.7
Myrtle Beach city	10 384	2.27	0.40	497	553	66.4	2.05	0.50	2 437	74	39.1
North Myrtle Beach city (part)	-	-	(X)	-	-	(X)	-	(X)	-	-	(X)
Socastee CDP (part)	4 526	2.61	0.45	400	87	70.6	2.30	0.53	744	-	34.9
Surfside Beach town	2 167	2.00	0.33	145	55	88.9	2.20	0.50	475	-	28.0
Jasper County	7 042	2.72	0.46	483	643	62.5	2.83	0.59	588	74	11.6
Grays-Tillman CCD	1 959	2.60	0.45	75	198	57.4	3.12	0.62	125	16	2.3
Hardeeville CCD	2 317	2.72	0.44	248	166	65.8	3.12	0.66	264	3	12.4
Hardeeville city	658	2.43	0.42	35	45	85.1	3.22	0.72	171	3	24.4
Ridgeland CCD	2 766	2.81	0.49	160	279	63.7	2.44	0.52	199	55	15.1
Ridgeland town	522	2.42	0.41	14	70	90.7	2.55	0.60	109	2	34.1
Kershaw County	20 188	2.63	0.43	1 804	2 201	72.5	2.38	0.51	1 297	209	15.3
Bethune CCD	948	2.75	0.47	94	153	68.8	1.29	0.25	36	7	-
Bethune town	163	2.18	0.34	2	40	94.1	1.30	0.25	9	3	-
Boykin CCD	998	2.85	0.45	120	110	60.5	2.29	0.50	31	11	-
Camden CCD	6 821	2.39	0.37	401	1 062	89.9	2.42	0.54	608	92	24.3
Camden city	2 891	2.23	0.32	156	488	97.3	2.28	0.52	290	60	24.7
Camden Northeast CCD	1 453	2.68	0.44	181	157	59.3	2.96	0.58	76	-	-
Elgin CCD	8 024	2.78	0.47	846	471	67.2	2.33	0.48	480	77	11.6
Elgin town	304	2.79	0.45	24	24	96.0	3.30	0.64	10	2	-

Table 23. **Owner and Renter Household Characteristics: 2000**—Con.

[Data based on a sample (except Tables 65-68). For information on confidentiality protection, coverage, sampling error, and nonsampling error, see Appendix G.
For location of definitions, see "How to Use This Census Report"]

State County County Subdivision Place	Occupied housing units	Owner-occupied housing units: Average household size	Occupants per room	Year householder moved into unit: 1999 to March 2000	1969 or earlier	Percent 1 unit, detached or attached	Renter-occupied housing units: Average household size	Occupants per room	Year householder moved into unit: 1999 to March 2000	1969 or earlier	Percent 5 or more units in structure
Kershaw County—Con.											
Elgin CCD—Con.											
Lugoff CDP	2 306	2.66	0.43	263	67	86.2	2.53	0.54	130	-	43.1
Mount Pisgah CCD	976	2.47	0.44	70	119	54.0	2.49	0.52	27	22	-
Westville CCD	968	2.49	0.45	92	129	65.2	2.26	0.43	39	-	-
Lancaster County	23 178	2.58	0.44	1 440	3 186	77.9	2.49	0.57	2 070	229	10.2
Heath Springs CCD	1 968	2.56	0.45	197	313	70.0	2.49	0.56	62	37	2.7
Heath Springs town	316	2.70	0.48	31	60	85.4	2.25	0.50	19	4	10.1
Kershaw CCD	2 611	2.45	0.43	155	587	81.8	2.62	0.56	170	53	3.1
Kershaw town	714	2.26	0.36	39	146	98.5	2.67	0.58	86	9	-
Lancaster CCD	14 717	2.56	0.44	732	1 919	81.6	2.53	0.58	1 606	95	12.8
Elgin CDP	899	2.77	0.50	39	63	83.6	2.18	0.48	70	6	-
Irwin CDP	517	2.51	0.45	56	144	93.5	4.27	0.85	7	7	-
Lancaster city	3 434	2.22	0.35	94	515	95.8	2.63	0.63	512	33	21.4
Lancaster Mill CDP	844	2.65	0.54	32	83	78.8	2.07	0.53	250	6	9.2
Springdale CDP	1 095	2.64	0.49	41	222	83.3	2.55	0.62	185	-	2.1
Tradesville CCD	1 230	2.77	0.48	134	150	69.1	1.69	0.40	47	25	-
Van Wyck CCD	2 652	2.74	0.44	222	217	67.6	2.24	0.50	185	19	-
Laurens County	26 290	2.58	0.45	1 823	3 434	65.9	2.42	0.52	2 127	250	18.4
Clinton CCD	5 567	2.53	0.44	285	773	76.0	2.35	0.52	633	57	26.9
Clinton city	2 682	2.44	0.42	146	407	80.7	2.35	0.53	367	-	28.2
Cross Hill CCD	2 320	2.56	0.46	249	229	51.9	2.15	0.45	80	28	-
Cross Hill town	231	2.73	0.51	16	43	34.3	2.00	0.35	4	3	-
Mountville CDP	44	1.97	0.29	-	8	75.7	2.29	1.14	7	-	-
Waterloo town	75	2.65	0.41	2	7	60.9	2.24	0.48	13	3	-
Gray Court CCD	6 102	2.72	0.47	499	565	50.7	2.88	0.60	325	34	3.2
Fountain Inn city (part)	465	2.67	0.49	30	46	92.2	3.90	0.81	38	-	11.9
Gray Court town	379	2.82	0.49	17	62	55.4	2.86	0.60	38	6	-
Joanna CCD	1 036	2.53	0.45	60	225	79.3	1.95	0.43	43	6	9.8
Joanna CDP	731	2.46	0.47	25	186	85.3	1.79	0.40	39	6	11.3
Laurens CCD	8 558	2.57	0.43	550	1 180	77.4	2.34	0.51	884	101	22.3
Laurens city	3 934	2.38	0.39	171	760	96.8	2.29	0.50	432	74	35.4
Watts Mills CDP	575	2.37	0.45	41	66	71.7	2.87	0.67	132	-	3.4
Princeton CCD	2 707	2.43	0.43	180	462	61.2	2.74	0.55	162	24	4.0
Princeton CDP	24	2.29	0.35	-	8	33.3	-	(X)	-	-	(X)
Ware Shoals town (part)	-	-	(X)	-	-	(X)	-	(X)	-	-	(X)
Lee County	6 886	2.75	0.47	475	969	64.2	2.40	0.52	404	85	12.4
Ashwood CCD	1 420	2.64	0.45	70	218	61.2	3.17	0.61	50	17	-
Bishopville CCD	3 553	2.71	0.46	256	484	71.7	2.31	0.51	263	42	17.5
Bishopville city	1 444	2.58	0.42	103	152	85.6	2.26	0.53	162	24	26.4
Lynchburg CCD	751	3.13	0.53	38	82	49.4	1.83	0.40	54	4	12.5
Lynchburg town	232	2.83	0.47	10	25	60.5	2.03	0.43	48	4	18.6
St. Charles CCD	543	2.96	0.54	31	74	55.6	3.54	0.76	23	-	-
Stokes Bridge-Cypress CCD	619	2.56	0.44	80	111	56.3	2.04	0.45	14	22	-
Lexington County	83 240	2.63	0.42	7 145	6 834	77.2	2.31	0.51	8 840	270	26.0
Batesburg-Leesville CCD	3 538	2.57	0.42	162	669	82.5	2.40	0.51	437	35	15.4
Batesburg-Leesville town (part)	1 971	2.60	0.41	112	410	96.4	2.43	0.53	318	21	22.7
Chapin CCD	3 637	2.57	0.38	311	277	88.2	2.35	0.45	102	2	3.9
Chapin town	251	2.35	0.40	28	56	88.5	3.80	0.85	15	2	-
Gilbert CCD	5 950	2.66	0.46	649	553	58.8	2.53	0.52	314	23	-
Gilbert town	176	2.73	0.45	8	20	71.7	3.08	0.70	14	-	-
Summit town	90	2.42	0.43	13	4	61.5	1.42	0.26	2	-	-
Irmo CCD	13 626	2.72	0.38	870	516	96.1	2.22	0.48	1 778	11	54.8
Columbia city (part)	224	2.57	0.30	-	-	100.0	1.35	0.37	132	-	100.0
Irmo town (part)	1 437	2.88	0.42	146	42	100.0	2.47	0.50	102	11	13.5
Seven Oaks CDP	6 640	2.52	0.36	215	424	94.4	2.13	0.47	1 276	-	61.6
Lexington CCD	20 958	2.72	0.42	2 440	1 071	85.4	2.41	0.53	1 637	50	21.1
Cayce city (part)	19	1.57	0.26	-	-	100.0	3.00	0.43	12	-	-
Lexington town	3 541	2.69	0.40	498	137	95.3	1.93	0.46	583	16	60.6
Oak Grove CDP (part)	1 627	2.55	0.42	95	163	89.5	2.60	0.52	122	6	2.6
Red Bank CDP	3 238	2.70	0.47	237	166	82.5	2.46	0.54	216	6	3.4
Springdale town (part)	-	-	(X)	-	-	(X)	-	(X)	-	-	(X)
Pelion CCD	6 073	2.81	0.49	762	264	38.9	2.42	0.51	390	19	2.3
Pelion town	199	2.64	0.45	39	22	81.3	3.00	0.53	12	-	8.7
Swansea CCD	4 944	2.78	0.49	622	346	42.1	2.68	0.56	430	27	4.2
Gaston town (part)	352	2.63	0.46	21	28	56.6	2.44	0.54	22	3	-
Swansea town	219	2.32	0.36	18	45	88.7	2.57	0.54	35	-	53.3
West Columbia-Cayce CCD	24 514	2.40	0.40	1 329	3 138	80.9	2.24	0.51	3 752	103	24.3
Cayce city (part)	5 037	2.33	0.38	153	930	92.3	2.43	0.52	700	47	25.0
Gaston town (part)	149	2.60	0.46	6	15	70.0	2.76	0.57	23	-	-
Oak Grove CDP (part)	1 743	2.38	0.41	103	203	75.3	2.09	0.48	270	8	15.4
Pine Ridge town	607	2.65	0.42	44	35	89.2	2.35	0.47	45	-	2.0
South Congaree town	880	2.61	0.44	34	93	74.7	2.58	0.56	151	10	1.9
Springdale town (part)	1 208	2.37	0.35	43	325	88.8	2.72	0.53	123	-	48.4
West Columbia city	6 059	2.07	0.34	204	998	90.6	2.21	0.53	1 138	17	22.9
McCormick County	3 558	2.35	0.40	311	397	73.6	2.57	0.57	187	25	7.9
McCormick CCD	1 778	2.47	0.41	128	235	71.2	2.45	0.57	123	25	11.3
McCormick town	669	2.30	0.38	31	100	87.0	2.17	0.52	92	9	11.9
Mount Carmel CCD	909	2.18	0.36	115	25	86.0	2.52	0.50	27	-	-
Mount Carmel CDP	71	4.04	0.75	-	13	60.0	2.38	0.56	-	-	-
Willington CDP	81	2.65	0.55	-	7	66.2	2.63	0.53	5	-	-
Parksville CCD	871	2.33	0.41	68	137	64.4	3.13	0.64	37	-	-
Clarks Hill CDP	150	3.13	0.57	8	29	50.0	3.23	0.68	3	-	-
Modoc CDP	120	1.96	0.35	15	30	88.3	-	(X)	-	-	(X)
Parksville town	50	2.30	0.41	4	14	73.9	3.50	0.56	-	-	-
Plum Branch town	39	2.69	0.43	2	5	89.7	-	(X)	-	-	(X)
Marion County	13 301	2.66	0.45	953	1 605	67.9	2.60	0.55	1 232	207	6.4
Brittons Neck CCD	867	2.88	0.51	41	117	51.7	3.12	0.69	77	15	-
Centenary CCD	684	2.75	0.47	68	109	52.3	1.88	0.35	3	13	-
Marion CCD	6 730	2.67	0.45	434	736	68.6	2.67	0.57	706	73	8.2
Marion city	2 773	2.43	0.39	137	440	95.8	2.71	0.60	373	36	8.6

Table 23. **Owner and Renter Household Characteristics: 2000**—Con.

[Data based on a sample (except Tables 65-68). For information on confidentiality protection, coverage, sampling error, and nonsampling error, see Appendix G.
For location of definitions, see "How to Use This Census Report"]

State County County Subdivision Place	Occupied housing units	Owner-occupied housing units: Average household size	Occupants per room	Year householder moved into unit: 1999 to March 2000	1969 or earlier	Percent 1 unit, detached or attached	Renter-occupied housing units: Average household size	Occupants per room	Year householder moved into unit: 1999 to March 2000	1969 or earlier	Percent 5 or more units in structure
Marion County—Con.											
Marion CCD—Con.											
Sellers town	114	2.80	0.50	4	11	68.3	3.00	0.55	8	6	-
Mullins CCD	5 020	2.59	0.43	410	643	72.6	2.48	0.53	446	106	5.1
Mullins city	1 911	2.49	0.39	70	273	92.6	2.55	0.57	264	71	8.7
Nichols town	173	2.54	0.42	6	33	91.2	2.04	0.34	17	2	-
Marlboro County	10 478	2.68	0.47	493	1 452	73.8	2.40	0.55	848	123	12.4
Bennettsville CCD	5 539	2.61	0.45	232	780	80.7	2.48	0.58	552	75	14.4
Bennettsville city	3 185	2.46	0.41	100	445	91.9	2.58	0.61	365	47	15.7
Blenheim CCD	803	2.68	0.47	40	98	57.8	1.92	0.41	41	11	-
Blenheim town	58	2.17	0.38	2	18	90.5	1.56	0.33	3	2	-
Clio CCD	853	3.02	0.50	58	131	71.0	1.91	0.45	48	14	2.7
Clio town	305	2.90	0.47	16	48	84.1	2.23	0.50	34	2	5.0
McColl CCD	1 887	2.73	0.48	91	227	73.3	2.42	0.54	101	16	18.2
McColl town	1 003	2.57	0.46	33	83	78.8	2.47	0.58	80	12	24.5
Tatum town	34	1.63	0.27	-	5	83.3	1.10	0.17	2	-	-
Wallace CCD	1 396	2.64	0.47	72	216	62.2	2.58	0.58	106	7	5.7
Newberry County	14 026	2.55	0.43	858	2 431	74.9	2.34	0.52	1 149	143	13.7
Chappells CCD	417	2.40	0.40	31	40	72.8	3.47	0.69	10	7	-
Newberry CCD	6 896	2.64	0.44	354	1 056	76.2	2.29	0.53	836	69	15.3
Newberry town	3 971	2.52	0.41	152	628	93.1	2.24	0.54	678	31	18.3
Silverstreet town	82	2.63	0.41	5	19	74.3	2.25	0.38	2	-	-
Pomaria CCD	1 316	2.53	0.41	69	296	72.3	2.87	0.54	26	29	0.7
Pomaria town	65	2.45	0.40	1	19	87.8	3.44	0.68	9	-	6.3
Prosperity CCD	3 784	2.54	0.43	332	615	71.6	2.04	0.43	155	16	12.1
Little Mountain town	124	2.16	0.33	2	28	85.1	1.54	0.33	31	-	50.9
Peak town	24	2.95	0.53	-	8	81.0	0.67	0.11	-	-	-
Prosperity town	430	2.50	0.41	26	80	73.1	2.47	0.54	14	4	18.7
Whitmire CCD	1 613	2.30	0.41	72	424	81.6	2.61	0.56	122	22	13.2
Whitmire town	642	2.03	0.37	26	217	89.3	3.26	0.69	52	12	2.1
Oconee County	27 283	2.46	0.41	2 392	2 736	72.0	2.20	0.50	2 454	198	15.6
Long Creek CCD	891	2.50	0.45	73	87	60.9	2.75	0.58	54	10	-
Mountain Rest CCD	813	2.30	0.42	62	98	82.9	1.54	0.39	32	21	-
Oakway CCD	3 450	2.46	0.44	409	316	58.4	2.64	0.56	187	12	1.7
Salem CCD	2 487	2.24	0.34	238	130	76.5	1.77	0.38	101	12	1.7
Salem town	53	2.28	0.40	2	9	89.7	1.92	0.44	10	3	-
Seneca CCD	9 113	2.47	0.40	638	881	81.5	2.13	0.50	1 234	50	27.9
Seneca city	3 383	2.47	0.39	172	402	90.9	2.16	0.51	668	25	37.6
Utica CDP	568	2.28	0.43	23	45	73.3	2.49	0.54	127	-	5.3
Walhalla CCD	6 821	2.53	0.43	687	804	71.1	2.25	0.51	543	24	10.4
Walhalla city	1 498	2.64	0.45	56	191	85.0	2.23	0.52	178	-	19.4
West Union town	132	2.40	0.40	3	19	77.8	1.47	0.41	9	2	17.6
Westminster CCD	3 708	2.51	0.44	285	420	63.1	2.26	0.49	303	69	4.2
Westminster city	1 226	2.33	0.39	103	193	71.9	2.45	0.55	167	8	9.8
Orangeburg County	34 118	2.63	0.44	1 927	4 396	65.6	2.42	0.52	2 899	380	11.0
Bowman CCD	1 501	2.67	0.44	47	284	60.0	2.77	0.57	94	21	1.6
Bowman town	452	2.61	0.42	9	90	68.1	2.56	0.53	46	-	1.6
Branchville CCD	940	2.51	0.43	47	135	62.2	2.51	0.50	54	20	5.0
Branchville town	442	2.40	0.41	18	59	69.3	2.30	0.47	44	14	7.0
Cope CCD	960	2.84	0.47	57	116	54.3	1.80	0.37	42	17	-
Cope town	48	2.71	0.45	7	9	65.8	2.00	0.37	4	-	-
Elloree CCD	1 530	2.55	0.42	99	247	61.8	2.60	0.54	82	31	7.0
Elloree town	347	2.33	0.37	26	95	79.3	1.95	0.47	34	2	24.4
Eutawville CCD	1 897	2.60	0.43	167	179	55.6	2.87	0.53	66	32	-
Eutawville town	139	2.45	0.42	6	24	63.6	2.83	0.46	13	2	-
Holly Hill CCD	1 878	2.73	0.44	99	264	61.3	2.60	0.51	100	29	6.4
Holly Hill town	517	2.58	0.39	25	110	82.3	2.51	0.49	43	10	-
Neeses CCD	1 593	2.75	0.49	142	185	51.6	2.47	0.49	87	8	-
Livingston town	61	2.68	0.41	5	15	73.2	2.60	0.48	8	-	-
Neeses town	202	2.20	0.41	15	30	55.9	2.35	0.47	3	2	-
North CCD	1 580	2.52	0.44	97	247	61.6	2.47	0.55	78	2	4.5
North town	381	2.36	0.39	16	69	78.1	2.14	0.48	36	-	10.8
Woodford town	84	2.62	0.46	10	17	77.6	2.25	0.49	8	-	-
Norway CCD	884	2.82	0.49	43	153	62.8	2.05	0.41	46	7	-
Norway town	168	2.59	0.38	7	39	91.1	2.27	0.46	19	-	-
Orangeburg CCD	14 451	2.56	0.41	697	1 757	78.2	2.33	0.52	1 853	129	16.5
Brookdale CDP	1 905	2.42	0.39	74	354	78.1	2.53	0.55	224	7	26.8
Orangeburg city (part)	4 579	2.25	0.35	164	618	93.9	2.23	0.51	940	52	14.1
Rowesville town	121	2.46	0.39	2	16	62.4	2.17	0.44	7	4	-
Wilkinson Heights CDP	1 150	2.67	0.44	33	241	72.0	2.15	0.47	143	38	21.2
Orangeburg West CCD	3 794	2.76	0.48	262	416	56.1	2.56	0.56	290	26	0.3
Cordova town	71	2.80	0.44	-	10	71.7	1.82	0.24	4	-	-
Edisto CDP	1 012	2.52	0.45	29	156	64.9	2.74	0.62	69	19	-
Orangeburg city (part)	-	-	(X)	-	-	(X)	-	(X)	-	-	(X)
Springfield CCD	888	2.64	0.46	53	151	58.1	2.08	0.42	28	18	-
Springfield town	245	2.50	0.39	10	58	77.1	1.41	0.26	13	9	-
Vance CCD	2 222	2.60	0.44	117	262	56.5	2.78	0.57	79	40	14.0
Santee town	278	2.41	0.45	11	14	73.7	2.35	0.57	25	-	58.3
Vance town	69	2.83	0.47	-	15	68.8	4.05	0.77	4	4	-
Pickens County	41 306	2.59	0.43	3 192	4 369	75.7	2.25	0.52	5 687	252	30.8
Central CCD	3 598	2.59	0.42	205	275	81.4	1.99	0.50	1 075	16	53.4
Central town	1 540	2.54	0.43	66	99	89.1	1.98	0.50	694	6	59.5
Clemson city (part)	449	2.62	0.39	14	7	100.0	1.69	0.46	234	-	86.0
Norris town (part)	214	2.57	0.47	10	46	69.1	2.57	0.52	8	2	-
Clemson CCD	5 223	2.59	0.37	313	416	91.1	2.16	0.50	1 877	-	48.7
Clemson city (part)	4 659	2.58	0.36	264	381	93.3	2.14	0.49	1 674	-	48.6
Easley CCD	13 592	2.58	0.43	1 147	1 531	83.4	2.30	0.52	1 491	116	24.2
Arial CDP	1 066	2.32	0.41	47	163	84.9	2.49	0.52	133	6	5.9
Easley city	7 268	2.53	0.40	501	1 002	93.2	2.26	0.52	958	88	33.5
Easley East CCD	3 730	2.64	0.45	359	215	59.2	2.70	0.59	192	17	1.1
Forest CCD	1 109	2.42	0.42	121	55	72.2	2.81	0.62	35	9	5.2
Liberty CCD	4 338	2.67	0.47	392	520	66.2	2.27	0.50	304	35	7.0

Table 23. **Owner and Renter Household Characteristics: 2000**—Con.

[Data based on a sample (except Tables 65-68). For information on confidentiality protection, coverage, sampling error, and nonsampling error, see Appendix G.
For location of definitions, see "How to Use This Census Report"]

State County County Subdivision Place	Occupied housing units	Owner-occupied housing units: Average household size	Occupants per room	Year householder moved into unit: 1999 to March 2000	1969 or earlier	Percent 1 unit, detached or attached	Renter-occupied housing units: Average household size	Occupants per room	Year householder moved into unit: 1999 to March 2000	1969 or earlier	Percent 5 or more units in structure
Pickens County—Con.											
Liberty CCD—Con.											
Liberty town	1 275	2.53	0.44	50	291	91.8	2.03	0.45	121	25	15.3
Norris town (part)	126	2.34	0.41	10	31	65.3	3.00	0.59	-	-	-
Pickens CCD	6 153	2.54	0.44	345	959	73.8	2.38	0.54	560	57	17.1
Pickens town	1 261	2.33	0.39	51	244	89.2	2.15	0.54	240	12	40.5
Six Mile CCD	3 563	2.62	0.46	310	398	67.5	2.50	0.51	153	2	0.9
Six Mile town	208	2.62	0.43	25	31	81.7	2.43	0.43	16	2	-
Richland County	120 101	2.60	0.40	8 370	9 907	90.0	2.18	0.52	21 502	485	43.2
Blythewood CCD	4 390	2.90	0.42	600	167	82.9	2.79	0.51	219	-	-
Blythewood town (part)	73	2.10	0.33	12	11	96.1	2.09	0.36	15	-	-
Camp Ground CCD	1 901	2.81	0.44	126	148	68.9	2.22	0.49	129	19	2.5
Columbia city (part)	-	-	(X)	-	-	(X)	-	(X)	-	-	(X)
Columbia CCD	66 407	2.42	0.37	3 071	7 809	93.7	2.19	0.52	13 754	352	39.0
Arcadia Lakes town	394	2.31	0.30	21	54	100.0	1.70	0.34	7	-	-
Columbia city (part)	37 990	2.34	0.35	1 707	4 458	94.6	2.15	0.53	8 750	275	37.5
Dentsville CDP (part)	4 363	2.73	0.44	136	449	90.4	1.88	0.47	1 420	8	60.3
Forest Acres city	4 970	2.19	0.32	249	712	90.7	1.95	0.44	567	-	44.6
Woodfield CDP	3 612	2.64	0.43	139	347	93.3	2.36	0.55	851	9	47.8
Dutch Fork CCD	23 389	2.64	0.42	1 939	810	92.7	1.88	0.50	5 326	63	68.8
Columbia city (part)	3 687	2.15	0.40	254	7	72.1	1.76	0.49	1 656	-	87.5
Irmo town (part)	2 410	2.98	0.48	288	11	99.5	2.35	0.39	74	-	3.5
Lake Murray of Richland CDP	1 251	2.56	0.36	67	49	98.5	1.46	0.33	40	11	7.4
St. Andrews CDP	10 604	2.36	0.39	309	568	89.5	1.87	0.51	3 438	39	68.4
Eastover CCD	2 012	2.83	0.46	131	294	60.7	2.35	0.43	94	19	1.9
Eastover town	323	2.91	0.50	8	47	73.6	2.27	0.48	38	-	4.3
Hopkins CCD	2 290	2.88	0.46	220	242	56.8	3.58	0.67	71	-	2.0
Horrell Hill CCD	4 103	2.66	0.44	324	211	83.3	3.17	0.62	370	17	-
Columbia city (part)	7	9.43	1.35	-	-	100.0	-	(X)	-	-	(X)
Pontiac CCD	15 609	2.83	0.41	1 959	226	92.5	2.51	0.51	1 539	15	32.4
Columbia city (part)	169	3.23	0.38	44	-	100.0	8.00	0.80	7	-	-
Dentsville CDP (part)	970	2.61	0.37	17	27	98.4	2.14	0.41	172	-	54.7
Saluda County	7 127	2.62	0.44	302	1 137	72.5	2.79	0.61	390	110	4.8
Batesburg-Leesville CCD	1 881	2.56	0.44	124	313	73.8	1.95	0.36	40	41	-
Batesburg-Leesville town (part)	199	3.50	0.64	15	10	100.0	2.86	0.50	-	-	-
Ridge Spring CCD	1 211	2.73	0.47	61	210	72.6	2.64	0.60	74	19	4.2
Monetta town (part)	34	2.17	0.40	-	4	86.7	0.75	0.13	-	-	-
Ridge Spring town	319	2.56	0.44	7	50	87.0	2.71	0.63	29	9	12.4
Ward town	52	2.82	0.44	4	10	88.2	1.56	0.30	4	-	-
Saluda CCD	3 001	2.60	0.43	71	492	73.2	3.09	0.70	219	50	7.6
Saluda town	1 108	2.51	0.40	11	188	86.7	3.22	0.74	145	24	12.1
Saluda River CCD	1 034	2.67	0.46	46	122	67.8	2.77	0.56	57	-	-
Spartanburg County	97 735	2.60	0.43	7 321	11 214	83.0	2.32	0.53	11 356	660	24.5
Boiling Springs CCD	6 234	2.74	0.46	767	522	83.8	2.46	0.50	457	29	5.1
Boiling Springs CDP	1 692	2.71	0.44	180	113	89.4	2.19	0.48	94	11	13.4
Valley Falls CDP (part)	361	2.01	0.33	7	104	94.2	4.14	0.65	14	-	-
Chesnee CCD	2 359	2.57	0.46	203	275	67.8	2.51	0.52	238	6	3.1
Chesnee city (part)	394	2.34	0.42	5	67	88.1	2.66	0.56	65	3	8.1
Cowpens CCD	1 800	2.57	0.46	101	273	76.1	2.31	0.51	164	16	22.7
Cowpens town	910	2.54	0.43	44	154	80.8	2.38	0.53	100	7	34.4
Enoree CCD	1 606	2.54	0.46	203	301	51.0	3.26	0.64	69	5	-
Fairmont Mills CCD	2 858	2.80	0.42	487	162	88.7	2.34	0.46	155	-	-
Reidville town (part)	19	1.95	0.28	-	-	100.0	-	(X)	-	-	(X)
Fingerville CCD	2 086	2.57	0.44	160	137	66.0	2.76	0.53	53	8	2.3
Gramling CCD	2 198	2.65	0.45	194	158	70.5	2.41	0.50	106	9	3.9
Campobello town (part)	-	-	(X)	-	-	(X)	-	(X)	-	-	(X)
Greer CCD	5 153	2.59	0.44	235	692	82.1	2.60	0.57	617	53	7.8
Duncan town (part)	24	1.13	0.20	8	8	100.0	-	(X)	-	-	(X)
Greer city (part)	2 036	2.38	0.44	92	283	87.2	2.70	0.61	328	42	4.3
Inman CCD	5 594	2.62	0.44	548	622	87.1	2.42	0.53	456	55	5.9
Inman city	780	2.41	0.41	62	148	95.6	2.49	0.58	125	14	13.1
Inman Mills CDP	419	2.21	0.42	33	114	93.8	1.45	0.35	36	-	3.9
Landrum CCD	2 917	2.49	0.41	251	398	81.5	2.29	0.51	253	26	16.0
Campobello town (part)	155	2.88	0.47	10	32	98.5	2.35	0.41	5	8	13.0
Landrum city	1 043	2.39	0.41	79	153	87.0	2.22	0.52	134	9	30.5
Mayo CCD	2 136	2.52	0.44	188	216	70.0	2.98	0.63	144	19	-
Mayo CDP	697	2.56	0.44	51	65	75.2	2.98	0.61	47	13	-
Pacolet CCD	2 197	2.45	0.43	125	394	78.6	2.56	0.55	135	22	6.4
Central Pacolet town	116	2.40	0.46	5	33	64.2	1.90	0.39	9	1	-
Pacolet town	1 086	2.32	0.41	57	258	83.9	2.76	0.59	92	21	9.6
Pauline CCD	3 042	2.61	0.41	356	346	74.7	3.11	0.63	121	21	-
Roebuck CDP (part)	50	3.45	0.56	-	13	55.3	1.58	0.45	6	-	-
Reidville CCD	2 583	2.51	0.41	342	179	74.9	3.33	0.66	148	8	-
Greer city (part)	197	2.19	0.33	30	10	100.0	3.50	0.76	16	-	-
Reidville town (part)	188	2.53	0.42	16	36	66.7	1.10	0.26	22	-	-
Spartanburg CCD	43 852	2.59	0.41	2 394	5 075	91.1	2.16	0.52	7 032	303	34.2
Roebuck CDP (part)	601	2.51	0.42	65	103	82.0	2.16	0.46	27	-	-
Saxon CDP	1 290	2.78	0.54	58	173	73.9	2.50	0.55	180	15	3.2
Southern Shops CDP	1 152	3.22	0.65	95	88	57.4	2.47	0.60	230	25	7.3
Spartanburg city	15 949	2.45	0.38	573	1 783	96.7	2.19	0.53	3 089	127	38.8
Valley Falls CDP (part)	1 128	2.63	0.44	86	87	77.4	1.89	0.47	343	23	55.2
Wellford CCD	7 047	2.60	0.46	478	944	79.6	2.41	0.54	910	34	24.2
Duncan town (part)	1 144	2.66	0.50	48	132	72.5	2.49	0.57	351	5	42.3
Greer city (part)	-	-	(X)	-	-	(X)	-	(X)	-	-	(X)
Lyman town	1 190	2.44	0.42	98	189	97.3	1.73	0.42	70	9	27.7
Startex CDP	380	2.44	0.46	8	98	90.1	2.83	0.59	42	-	10.3
Wellford city	807	2.56	0.47	26	181	82.9	2.25	0.49	155	4	30.4
Woodruff CCD	4 073	2.57	0.45	289	520	75.6	2.62	0.60	298	46	5.9
Woodruff city	1 669	2.20	0.41	59	264	91.5	2.62	0.64	211	19	6.4
Sumter County	37 728	2.75	0.45	2 619	3 364	72.1	2.52	0.53	4 812	378	14.7
Privateer CCD	3 838	2.81	0.48	380	226	58.9	2.58	0.51	255	20	0.5
Lakewood CDP	955	2.67	0.47	62	48	64.3	3.26	0.70	52	-	-
Pinewood town (part)	168	2.31	0.38	13	36	79.8	2.34	0.45	17	14	6.8

Table 23. **Owner and Renter Household Characteristics: 2000**—Con.

[Data based on a sample (except Tables 65-68). For information on confidentiality protection, coverage, sampling error, and nonsampling error, see Appendix G.
For location of definitions, see "How to Use This Census Report"]

State County County Subdivision Place	Occupied housing units	Owner-occupied housing units: Average household size	Occupants per room	Year householder moved into unit: 1999 to March 2000	1969 or earlier	Percent 1 unit, detached or attached	Renter-occupied housing units: Average household size	Occupants per room	Year householder moved into unit: 1999 to March 2000	1969 or earlier	Percent 5 or more units in structure
Sumter County—Con.											
Privateer CCD—Con.											
Privateer CDP	730	3.09	0.53	115	-	55.1	1.60	0.39	57	-	-
Sumter city (part)	-	-	(X)	-	-	(X)	-	(X)	-	-	(X)
Rembert CCD	1 039	3.04	0.52	125	137	43.4	1.68	0.34	35	-	-
Rembert CDP	121	2.93	0.56	24	27	61.6	2.89	0.72	-	-	-
Shaw-Horatio CCD	7 504	2.66	0.45	342	328	59.3	2.84	0.58	1 702	33	8.9
Cherryvale CDP	916	3.16	0.56	26	35	29.7	2.29	0.57	242	-	-
Dalzell CDP (part)	349	2.75	0.49	15	11	55.0	3.47	0.73	55	-	-
Oakland CDP	513	2.31	0.36	14	23	93.4	2.86	0.56	95	6	31.3
Stateburg CDP	449	2.81	0.41	44	19	94.8	2.97	0.51	58	-	-
Sumter city (part)	1 812	2.65	0.40	90	9	85.6	3.25	0.62	848	-	10.9
Wedgewood CDP (part)	8	1.00	0.10	-	8	100.0	-	(X)	-	-	(X)
Shiloh CCD	951	2.99	0.52	33	153	52.5	2.05	0.43	30	23	-
Shiloh CDP	95	2.95	0.55	5	6	43.0	1.44	0.36	9	-	-
Sumter CCD	18 861	2.69	0.42	1 176	2 001	87.7	2.37	0.51	2 400	253	22.0
Cane Savannah CDP (part)	436	2.86	0.49	45	6	64.5	3.36	0.63	24	-	-
East Sumter CDP	459	2.55	0.43	24	54	83.2	3.01	0.57	31	-	-
Millwood CDP	311	2.68	0.42	12	37	92.2	3.95	0.65	24	-	-
Mulberry CDP	202	2.27	0.38	6	21	86.6	4.87	1.14	25	-	-
South Sumter CDP	1 190	2.87	0.49	59	185	53.3	2.63	0.55	115	40	-
Sumter city (part)	12 802	2.68	0.41	732	1 405	91.4	2.26	0.50	1 958	195	26.4
Sumter North CCD	1 613	3.13	0.54	228	119	65.0	1.32	0.27	111	7	-
Dalzell CDP (part)	389	3.27	0.55	36	14	88.1	1.25	0.22	12	-	-
Sumter city (part)	5	-	(X)	-	-	(X)	1.20	0.24	-	-	-
Sumter Northeast CCD	1 099	2.71	0.43	65	130	69.2	2.44	0.56	65	8	11.7
Mayesville town	329	2.90	0.50	22	54	62.4	3.39	0.62	16	8	-
Oswego CDP	56	2.27	0.32	-	-	100.0	0.43	0.43	23	-	100.0
Sumter Southeast CCD	1 455	2.70	0.46	132	212	68.1	3.31	0.75	67	16	-
Sumter city (part)	6	2.00	0.33	-	6	100.0	-	(X)	-	-	(X)
Sumter Southwest CCD	1 368	2.85	0.49	138	58	31.2	2.96	0.59	147	18	-
Cane Savannah CDP (part)	102	2.66	0.45	11	6	32.6	3.46	0.69	9	-	-
Pinewood town (part)	10	2.50	0.50	-	-	-	3.50	0.74	-	-	-
Wedgewood CDP (part)	521	2.82	0.48	45	12	35.3	3.31	0.58	17	-	-
Union County	12 087	2.49	0.44	645	2 186	75.9	2.25	0.52	799	158	17.4
Carlisle CCD	786	2.70	0.47	25	127	61.2	2.23	0.46	14	26	-
Carlisle town	191	2.58	0.44	7	33	61.1	2.19	0.49	8	8	-
Cross Keys CCD	521	2.35	0.41	50	120	71.5	2.96	0.59	8	-	-
Jonesville CCD	1 471	2.58	0.47	111	271	63.5	2.07	0.44	99	12	1.7
Jonesville town	436	2.31	0.43	17	117	80.0	1.94	0.42	43	5	3.4
Lockhart CCD	1 037	2.50	0.45	85	244	77.5	2.20	0.45	61	17	-
Lockhart town	21	2.06	0.40	4	-	66.7	1.33	0.31	-	1	-
Union CCD	7 493	2.44	0.43	352	1 318	81.1	2.27	0.54	598	90	22.2
Buffalo CDP	613	2.34	0.44	24	120	87.3	2.52	0.54	68	5	12.8
Monarch Mill CDP	804	2.33	0.44	62	163	76.7	2.99	0.67	70	-	-
Union city	3 792	2.37	0.39	89	685	89.7	2.13	0.51	324	75	24.8
West Springs CCD	779	2.67	0.46	22	106	72.2	2.20	0.45	19	13	3.3
Williamsburg County	13 714	2.71	0.45	729	1 977	59.0	2.59	0.54	767	196	10.7
Cades CCD	968	2.69	0.43	50	148	52.0	3.04	0.63	29	37	-
Greeleyville CCD	995	2.60	0.44	59	153	61.9	2.78	0.54	37	18	-
Greeleyville town	162	2.66	0.41	4	39	77.4	3.07	0.52	2	1	-
Hemingway CCD	2 063	2.68	0.45	83	318	61.1	2.32	0.50	95	38	10.1
Hemingway town	241	2.20	0.33	6	45	96.6	2.05	0.38	14	7	21.5
Stuckey town	102	2.75	0.45	7	6	59.3	1.62	0.27	2	5	-
Indian CCD	684	2.70	0.45	6	119	55.2	2.88	0.52	34	11	-
Kingstree CCD	5 467	2.76	0.45	287	731	67.4	2.31	0.50	465	60	17.3
Kingstree town	1 440	2.09	0.32	37	275	92.0	2.26	0.52	206	5	31.0
Lane CCD	1 346	2.73	0.45	63	197	50.7	3.15	0.63	8	8	-
Lane town	226	2.58	0.44	20	38	57.5	3.12	0.68	2	-	-
Nesmith CCD	1 254	2.76	0.46	94	150	51.0	3.86	0.71	64	8	2.9
Trio CCD	937	2.60	0.43	87	161	43.0	3.55	0.70	35	16	-
Andrews town (part)	7	2.00	0.33	-	2	100.0	9.00	1.29	1	-	-
York County	61 051	2.67	0.43	5 354	4 946	80.6	2.50	0.57	7 102	360	29.2
Clover CCD	8 808	2.59	0.41	908	516	71.3	2.72	0.57	620	82	19.1
Clover town	1 524	2.73	0.48	127	177	83.3	2.53	0.59	210	23	10.5
Lake Wylie CDP	1 467	2.12	0.29	110	-	93.4	2.24	0.46	132	-	71.8
Fort Mill CCD	9 544	2.71	0.41	1 093	530	87.2	2.43	0.54	807	16	29.3
Fort Mill town	2 860	2.92	0.46	194	263	97.3	2.29	0.52	414	7	37.4
Riverview CDP	300	3.30	0.59	17	34	82.4	2.73	0.62	28	-	-
Tega Cay city	1 456	2.64	0.36	175	-	98.6	3.36	0.60	39	-	-
Hickory Grove CCD	1 537	2.75	0.49	167	233	61.5	2.49	0.48	56	18	2.1
Hickory Grove town	121	3.13	0.55	4	31	74.8	2.67	0.46	3	5	-
Sharon town	149	2.69	0.46	4	14	48.5	4.13	0.79	5	-	6.7
Smyrna town (part)	25	2.65	0.32	-	7	95.0	4.80	0.73	-	-	-
McConnells CCD	1 231	2.75	0.48	124	72	50.5	3.34	0.72	56	16	-
McConnells town	95	2.98	0.48	6	8	74.4	5.38	0.97	3	4	-
Rock Hill CCD	32 718	2.66	0.43	2 488	2 827	86.9	2.42	0.57	4 902	178	34.2
India Hook CDP	628	2.31	0.39	79	24	83.2	2.99	0.66	15	-	-
Lesslie CDP	906	2.76	0.47	64	83	84.6	2.09	0.50	112	-	4.7
Newport CDP	1 421	2.91	0.43	166	57	84.3	3.07	0.59	52	-	-
Rock Hill city	19 035	2.61	0.43	1 351	1 641	94.5	2.32	0.56	4 054	135	40.6
York CCD	7 213	2.75	0.47	574	768	68.5	2.76	0.61	661	50	13.3
York city	2 570	2.53	0.44	100	405	88.3	2.85	0.65	364	41	16.0

Table 24. **Owner and Renter Household Characteristics: 2000**

[Data based on a sample (except Tables 65-68). For information on confidentiality protection, coverage, sampling error, and nonsampling error, see Appendix G.
For location of definitions, see "How to Use This Census Report"]

State County Place	Occupied housing units	Owner-occupied housing units: Average household size	Owner-occupied housing units: Occupants per room	Owner-occupied housing units: Year householder moved into unit: 1999 to March 2000	Owner-occupied housing units: Year householder moved into unit: 1969 or earlier	Owner-occupied housing units: Percent 1 unit, detached or attached	Renter-occupied housing units: Average household size	Renter-occupied housing units: Occupants per room	Renter-occupied housing units: Year householder moved into unit: 1999 to March 2000	Renter-occupied housing units: Year householder moved into unit: 1969 or earlier	Renter-occupied housing units: Percent 5 or more units in structure
The State	**1 533 854**	**2.61**	**0.42**	**119 011**	**152 489**	**76.6**	**2.32**	**0.52**	**182 545**	**10 665**	**27.9**
COUNTY											
Abbeville County	10 131	2.58	0.44	727	1 472	70.4	2.25	0.49	760	57	17.4
Aiken County	55 587	2.57	0.41	4 155	6 244	76.3	2.38	0.52	5 879	401	17.5
Allendale County	3 915	2.57	0.43	171	574	69.7	2.56	0.55	339	70	17.3
Anderson County	65 649	2.56	0.43	5 388	7 614	78.9	2.24	0.50	6 645	537	19.5
Bamberg County	6 123	2.63	0.44	402	781	64.3	2.29	0.53	581	56	11.0
Barnwell County	9 021	2.62	0.44	618	946	61.6	2.43	0.52	708	116	8.3
Beaufort County	45 532	2.48	0.40	5 580	1 783	76.2	2.60	0.57	6 003	153	23.2
Berkeley County	49 922	2.83	0.46	4 417	3 269	73.1	2.53	0.54	6 324	202	28.3
Calhoun County	5 917	2.57	0.43	363	903	63.0	2.36	0.48	270	72	4.2
Charleston County	123 326	2.56	0.40	8 398	10 357	85.2	2.20	0.51	21 732	574	39.2
Cherokee County	20 495	2.64	0.46	1 452	2 535	70.6	2.22	0.51	2 227	227	19.3
Chester County	12 880	2.60	0.45	771	2 103	71.7	2.69	0.58	930	128	13.2
Chesterfield County	16 557	2.62	0.46	1 124	2 092	65.7	2.31	0.49	1 504	208	10.7
Clarendon County	11 812	2.60	0.44	915	1 333	59.7	2.70	0.58	615	118	19.1
Colleton County	14 470	2.63	0.45	932	1 567	57.4	2.59	0.54	938	188	10.4
Darlington County	25 793	2.61	0.43	1 912	3 298	67.3	2.43	0.52	2 059	320	14.5
Dillon County	11 199	2.76	0.47	898	1 344	62.6	2.57	0.56	1 050	136	15.9
Dorchester County	34 709	2.86	0.44	3 295	2 142	79.1	2.28	0.50	3 630	88	32.7
Edgefield County	8 270	2.71	0.44	524	1 000	70.2	2.46	0.54	447	97	15.0
Fairfield County	8 774	2.66	0.44	438	1 180	67.8	2.50	0.54	584	114	18.9
Florence County	47 147	2.68	0.43	3 467	5 279	74.3	2.34	0.52	5 013	383	22.5
Georgetown County	21 659	2.59	0.42	2 120	1 839	68.6	2.38	0.49	1 545	116	12.7
Greenville County	149 556	2.59	0.40	11 951	14 951	87.5	2.21	0.52	21 877	815	41.5
Greenwood County	25 729	2.49	0.42	1 770	3 497	82.3	2.48	0.56	2 983	229	22.5
Hampton County	7 444	2.70	0.45	448	1 141	63.7	2.44	0.52	566	70	12.4
Horry County	81 800	2.43	0.42	8 139	3 861	67.0	2.23	0.51	10 826	398	30.9
Jasper County	7 042	2.72	0.46	483	643	62.5	2.83	0.59	588	74	11.6
Kershaw County	20 188	2.63	0.43	1 804	2 201	72.5	2.38	0.51	1 297	209	15.3
Lancaster County	23 178	2.58	0.44	1 440	3 186	77.9	2.49	0.57	2 070	229	10.2
Laurens County	26 290	2.58	0.45	1 823	3 434	65.9	2.42	0.52	2 127	250	18.4
Lee County	6 886	2.75	0.47	475	969	64.2	2.40	0.52	404	85	12.4
Lexington County	83 240	2.63	0.42	7 145	6 834	77.2	2.31	0.51	8 840	270	26.0
McCormick County	3 558	2.35	0.40	311	397	73.6	2.57	0.57	187	25	7.9
Marion County	13 301	2.66	0.45	953	1 605	67.9	2.60	0.55	1 232	207	6.4
Marlboro County	10 478	2.68	0.47	493	1 452	73.8	2.40	0.55	848	123	12.4
Newberry County	14 026	2.55	0.43	858	2 431	74.9	2.34	0.52	1 149	143	13.7
Oconee County	27 283	2.46	0.41	2 392	2 736	72.0	2.20	0.50	2 454	198	15.6
Orangeburg County	34 118	2.63	0.44	1 927	4 396	65.6	2.42	0.52	2 899	380	11.0
Pickens County	41 306	2.59	0.43	3 192	4 369	75.7	2.25	0.52	5 687	252	30.8
Richland County	120 101	2.60	0.40	8 370	9 907	90.0	2.18	0.52	21 502	485	43.2
Saluda County	7 127	2.62	0.44	302	1 137	72.5	2.79	0.61	390	110	4.8
Spartanburg County	97 735	2.60	0.43	7 321	11 214	83.0	2.32	0.53	11 356	660	24.5
Sumter County	37 728	2.75	0.45	2 619	3 364	72.1	2.52	0.53	4 812	378	14.7
Union County	12 087	2.49	0.44	645	2 186	75.9	2.25	0.52	799	158	17.4
Williamsburg County	13 714	2.71	0.45	729	1 977	59.0	2.59	0.54	767	196	10.7
York County	61 051	2.67	0.43	5 354	4 946	80.6	2.50	0.57	7 102	360	29.2
PLACE											
Abbeville city, Abbeville County	2 353	2.53	0.42	172	348	80.0	2.12	0.52	281	12	32.3
Aiken city, Aiken County	10 276	2.49	0.36	719	1 017	95.5	2.05	0.46	1 441	61	28.9
Allendale town, Allendale County	1 542	2.54	0.43	37	280	80.1	2.70	0.59	169	-	26.1
Anderson city, Anderson County	10 605	2.32	0.37	582	1 457	96.3	2.06	0.49	2 134	118	30.1
Andrews town	1 194	2.60	0.43	45	218	78.4	2.66	0.55	96	11	14.4
Georgetown County (part)	1 187	2.60	0.43	45	216	78.3	2.62	0.54	95	11	14.5
Williamsburg County (part)	7	2.00	0.33	-	2	100.0	9.00	1.29	1	-	-
Antreville CDP, Abbeville County	46	2.55	0.45	16	8	40.0	1.00	0.25	-	-	-
Arcadia Lakes town, Richland County	394	2.31	0.30	21	54	100.0	1.70	0.34	7	-	-
Arial CDP, Pickens County	1 066	2.32	0.41	47	163	84.9	2.49	0.52	133	6	5.9
Atlantic Beach town, Horry County	139	1.78	0.31	2	6	63.3	3.13	0.78	31	4	56.7
Awendaw town, Charleston County	430	3.04	0.47	41	49	60.1	1.65	0.35	5	11	-
Aynor town, Horry County	219	3.06	0.50	5	42	85.4	1.99	0.36	22	-	7.4
Bamberg town, Bamberg County	1 406	2.53	0.42	64	149	91.5	2.28	0.54	190	34	10.9
Barnwell city, Barnwell County	2 099	2.62	0.42	75	289	85.9	2.16	0.49	275	28	19.5
Batesburg-Leesville town	2 170	2.71	0.44	127	420	96.8	2.44	0.52	318	21	21.9
Lexington County (part)	1 971	2.60	0.41	112	410	96.4	2.43	0.53	318	21	22.7
Saluda County (part)	199	3.50	0.64	15	10	100.0	2.86	0.50	-	-	-
Beaufort city, Beaufort County	4 680	2.29	0.37	369	464	89.2	2.32	0.53	765	28	22.2
Belton city, Anderson County	1 901	2.37	0.40	74	383	96.6	2.10	0.49	274	69	26.6
Belvedere CDP, Aiken County	2 248	2.32	0.39	101	330	89.4	3.03	0.61	311	7	-
Bennettsville city, Marlboro County	3 185	2.46	0.41	100	445	91.9	2.58	0.61	365	47	15.7
Berea CDP, Greenville County	5 605	2.44	0.42	244	837	85.2	2.55	0.65	889	9	45.4
Bethune town, Kershaw County	163	2.18	0.34	2	40	94.1	1.30	0.25	9	3	-
Bishopville city, Lee County	1 444	2.58	0.42	103	152	85.6	2.26	0.53	162	24	26.4
Blacksburg town, Cherokee County	789	2.57	0.46	28	83	70.5	2.22	0.52	100	18	14.9
Blackville town, Barnwell County	1 133	2.69	0.49	51	115	58.8	2.48	0.54	74	9	-
Blenheim town, Marlboro County	58	2.17	0.38	2	18	90.5	1.56	0.33	3	2	-
Bluffton town, Beaufort County	514	2.74	0.47	33	29	69.2	2.60	0.50	30	12	-
Blythewood town	73	2.10	0.33	12	11	96.1	2.09	0.36	15	-	-
Fairfield County (part)	-	-	(X)	-	-	(X)	-	(X)	-	-	(X)
Richland County (part)	73	2.10	0.33	12	11	96.1	2.09	0.36	15	-	-
Boiling Springs CDP, Spartanburg County	1 692	2.71	0.44	180	113	89.4	2.19	0.48	94	11	13.4
Bonneau town, Berkeley County	173	2.14	0.36	23	17	51.8	1.68	0.30	12	10	-
Bowman town, Orangeburg County	452	2.61	0.42	9	90	68.1	2.56	0.53	46	-	1.6

Table 24. **Owner and Renter Household Characteristics: 2000**—Con.

[Data based on a sample (except Tables 65-68). For information on confidentiality protection, coverage, sampling error, and nonsampling error, see Appendix G.
For location of definitions, see "How to Use This Census Report"]

State County Place	Occupied housing units	Owner-occupied housing units: Average household size	Occupants per room	Year householder moved into unit: 1999 to March 2000	1969 or earlier	Percent 1 unit, detached or attached	Renter-occupied housing units: Average household size	Occupants per room	Year householder moved into unit: 1999 to March 2000	1969 or earlier	Percent 5 or more units in structure
PLACE—Con.											
Bradley CDP, Greenwood County	45	2.32	0.36	-	6	68.3	2.00	0.50	-	-	-
Branchville town, Orangeburg County	442	2.40	0.41	18	59	69.3	2.30	0.47	44	14	7.0
Briarcliffe Acres town, Horry County	204	2.35	0.31	17	17	100.0	1.86	0.37	4	-	-
Brookdale CDP, Orangeburg County	1 905	2.42	0.39	74	354	78.1	2.53	0.55	224	7	26.8
Brunson town, Hampton County	231	2.57	0.42	7	58	81.4	2.40	0.44	23	-	-
Bucksport CDP, Horry County	351	2.71	0.47	31	31	54.5	3.13	0.69	49	-	10.6
Buffalo CDP, Union County	613	2.34	0.44	24	120	87.3	2.52	0.54	68	5	12.8
Burnettown town, Aiken County	1 065	2.35	0.40	50	186	80.4	2.71	0.54	79	19	-
Burton CDP, Beaufort County	2 462	3.15	0.53	219	123	64.9	2.29	0.52	437	-	-
Calhoun Falls town, Abbeville County	898	2.61	0.48	62	128	67.9	2.32	0.53	74	4	12.2
Camden city, Kershaw County	2 891	2.23	0.32	156	488	97.3	2.28	0.52	290	60	24.7
Cameron town, Calhoun County	195	2.54	0.38	13	42	92.0	1.52	0.25	15	2	-
Campobello town, Spartanburg County	155	2.88	0.47	10	32	98.5	2.35	0.41	5	8	13.0
Cane Savannah CDP, Sumter County	538	2.82	0.48	56	12	58.4	3.38	0.64	33	-	-
Carlisle town, Union County	191	2.58	0.44	7	33	61.1	2.19	0.49	8	8	-
Cayce city, Lexington County	5 056	2.32	0.38	153	930	92.3	2.44	0.52	712	47	24.8
Centerville CDP, Anderson County	2 096	2.67	0.42	192	166	93.2	2.32	0.51	261	18	34.4
Central town, Pickens County	1 540	2.54	0.43	66	99	89.1	1.98	0.50	694	6	59.5
Central Pacolet town, Spartanburg County	116	2.40	0.46	5	33	64.2	1.90	0.39	9	1	-
Chapin town, Lexington County	251	2.35	0.40	28	56	88.5	3.80	0.85	15	2	-
Charleston city	40 454	2.46	0.37	2 226	2 996	90.8	2.00	0.49	8 882	249	52.2
Berkeley County (part)	411	3.01	0.42	167	-	91.6	2.56	0.43	-	-	-
Charleston County (part)	40 043	2.45	0.37	2 059	2 996	90.7	2.00	0.49	8 882	249	52.2
Cheraw town, Chesterfield County	2 328	2.37	0.38	96	334	96.4	2.33	0.50	387	52	23.1
Cherryvale CDP, Sumter County	916	3.16	0.56	26	35	29.7	2.29	0.57	242	-	-
Chesnee city	394	2.34	0.42	5	67	88.1	2.66	0.56	65	3	8.1
Cherokee County (part)	-	-	(X)	-	-	(X)	-	(X)	-	-	(X)
Spartanburg County (part)	394	2.34	0.42	5	67	88.1	2.66	0.56	65	3	8.1
Chester city, Chester County	2 458	2.53	0.41	48	430	87.4	2.59	0.56	280	38	18.8
Chesterfield town, Chesterfield County	610	2.33	0.37	18	150	91.2	1.82	0.41	89	8	23.6
City View CDP, Greenville County	449	2.78	0.56	-	8	86.0	2.90	0.59	138	10	1.3
Clarks Hill CDP, McCormick County	150	3.13	0.57	8	29	50.0	3.23	0.68	3	-	-
Clearwater CDP, Aiken County	1 704	2.43	0.42	132	225	74.3	2.61	0.62	226	26	19.6
Clemson city	5 122	2.58	0.36	278	402	93.7	2.08	0.49	1 908	-	53.0
Anderson County (part)	14	2.93	0.37	-	14	100.0	-	(X)	-	-	(X)
Pickens County (part)	5 108	2.58	0.36	278	388	93.7	2.08	0.49	1 908	-	53.0
Clinton city, Laurens County	2 682	2.44	0.42	146	407	80.7	2.35	0.53	367	-	28.2
Clio town, Marlboro County	305	2.90	0.47	16	48	84.1	2.23	0.50	34	2	5.0
Clover town, York County	1 524	2.73	0.48	127	177	83.3	2.53	0.59	210	23	10.5
Cokesbury CDP, Greenwood County	102	2.36	0.45	16	23	59.8	7.40	1.23	-	-	-
Columbia city	42 077	2.34	0.36	2 005	4 465	93.4	2.10	0.52	10 545	275	43.8
Lexington County (part)	224	2.57	0.30	-	-	100.0	1.35	0.37	132	-	100.0
Richland County (part)	41 853	2.34	0.36	2 005	4 465	93.4	2.11	0.52	10 413	275	43.3
Conway city, Horry County	4 275	2.53	0.40	317	518	95.5	2.49	0.55	579	55	20.9
Cope town, Orangeburg County	48	2.71	0.45	7	9	65.8	2.00	0.37	4	-	-
Cordova town, Orangeburg County	71	2.80	0.44	-	10	71.7	1.82	0.24	4	-	-
Coronaca CDP, Greenwood County	96	2.17	0.35	-	-	73.9	1.67	0.50	9	-	-
Cottageville town, Colleton County	269	2.47	0.39	25	21	46.5	3.20	0.62	32	-	-
Coward town, Florence County	237	2.80	0.48	16	16	51.3	2.35	0.52	17	-	4.3
Cowpens town, Spartanburg County	910	2.54	0.43	44	154	80.8	2.38	0.53	100	7	34.4
Cross Hill town, Laurens County	231	2.73	0.51	16	43	34.3	2.00	0.35	4	3	-
Dalzell CDP, Sumter County	738	3.06	0.52	51	25	75.0	2.82	0.56	67	-	-
Darlington city, Darlington County	2 926	2.40	0.37	71	427	90.0	2.19	0.50	405	49	25.9
Denmark city, Bamberg County	1 402	2.46	0.43	47	194	67.7	2.23	0.55	146	-	18.0
Dentsville CDP, Richland County	5 333	2.70	0.42	153	476	92.5	1.91	0.46	1 592	8	59.7
Dillon city, Dillon County	2 517	2.49	0.40	106	381	94.1	2.40	0.54	385	30	25.9
Donalds town, Abbeville County	120	2.50	0.43	4	37	94.7	3.42	0.59	15	-	-
Due West town, Abbeville County	304	2.42	0.37	10	53	79.7	1.64	0.33	44	8	10.3
Duncan town, Spartanburg County	1 168	2.59	0.48	56	140	73.7	2.49	0.57	351	5	42.3
Dunean CDP, Greenville County	1 787	2.14	0.39	45	438	95.0	2.60	0.57	373	6	2.0
Easley city, Pickens County	7 268	2.53	0.40	501	1 002	93.2	2.26	0.52	958	88	33.5
East Gaffney CDP, Cherokee County	1 366	2.69	0.50	31	285	79.6	2.03	0.47	168	44	7.6
Eastover town, Richland County	323	2.91	0.50	8	47	73.6	2.27	0.48	38	-	4.3
East Sumter CDP, Sumter County	459	2.55	0.43	24	54	83.2	3.01	0.57	31	-	-
Edgefield town, Edgefield County	1 100	2.48	0.41	49	216	93.3	2.15	0.50	138	31	23.0
Edisto CDP, Orangeburg County	1 012	2.52	0.45	29	156	64.9	2.74	0.62	69	19	-
Edisto Beach town, Colleton County	330	1.97	0.32	33	6	93.5	1.94	0.41	29	-	-
Ehrhardt town, Bamberg County	260	2.70	0.43	19	30	69.5	1.86	0.49	20	2	28.8
Elgin town, Kershaw County	304	2.79	0.45	24	24	96.0	3.30	0.64	10	2	-
Elgin CDP, Lancaster County	899	2.77	0.50	39	63	83.6	2.18	0.48	70	6	-
Elko town, Barnwell County	89	2.00	0.32	6	11	57.9	2.77	0.51	5	-	-
Elloree town, Orangeburg County	347	2.33	0.37	26	95	79.3	1.95	0.47	34	2	24.4
Estill town, Hampton County	904	2.76	0.44	43	149	74.3	2.72	0.60	103	6	30.4
Eureka Mill CDP, Chester County	655	2.48	0.48	58	100	88.3	3.93	0.85	97	22	8.7
Eutawville town, Orangeburg County	139	2.45	0.42	6	24	63.6	2.83	0.46	13	2	-
Fairfax town, Allendale County	832	2.50	0.43	12	120	75.0	2.39	0.58	108	5	19.6
Five Forks CDP, Greenville County	2 698	3.01	0.39	579	46	94.1	2.54	0.47	47	-	-
Florence city, Florence County	11 946	2.56	0.39	665	1 508	95.1	2.24	0.52	1 825	76	31.2
Folly Beach city, Charleston County	1 035	2.14	0.37	67	39	80.1	1.72	0.40	233	-	19.7
Forest Acres city, Richland County	4 970	2.19	0.32	249	712	90.7	1.95	0.44	567	-	44.6
Forestbrook CDP, Horry County	1 232	2.71	0.43	102	-	95.4	2.47	0.56	126	-	30.6
Fort Lawn town, Chester County	327	2.54	0.46	53	41	55.6	3.29	0.71	29	-	22.9
Fort Mill town, York County	2 860	2.92	0.46	194	263	97.3	2.29	0.52	414	7	37.4

Table 24. **Owner and Renter Household Characteristics: 2000**—Con.

[Data based on a sample (except Tables 65-68). For information on confidentiality protection, coverage, sampling error, and nonsampling error, see Appendix G.
For location of definitions, see "How to Use This Census Report"]

State County Place	Occupied housing units	Owner-occupied housing units: Average household size	Occupants per room	Year householder moved into unit: 1999 to March 2000	1969 or earlier	Percent 1 unit, detached or attached	Renter-occupied housing units: Average household size	Occupants per room	Year householder moved into unit: 1999 to March 2000	1969 or earlier	Percent 5 or more units in structure
PLACE—Con.											
Fountain Inn city	2 343	2.53	0.42	174	225	94.6	2.48	0.58	309	12	31.1
Greenville County (part)	1 878	2.49	0.40	144	179	95.3	2.30	0.55	271	12	33.5
Laurens County (part)	465	2.67	0.49	30	46	92.2	3.90	0.81	38	-	11.9
Furman town, Hampton County	99	2.96	0.44	5	19	66.3	1.75	0.34	10	2	-
Gaffney city, Cherokee County	5 428	2.41	0.40	186	739	96.9	2.05	0.50	898	97	29.0
Gantt CDP, Greenville County	5 353	2.66	0.44	413	702	78.9	2.51	0.55	604	76	27.4
Garden City CDP, Horry County	4 682	1.93	0.36	624	27	44.5	2.04	0.42	459	-	33.7
Gaston town, Lexington County	501	2.62	0.46	27	43	59.9	2.59	0.55	45	3	-
Gayle Mill CDP, Chester County	414	2.33	0.48	6	80	74.7	3.30	0.79	47	6	-
Georgetown city, Georgetown County	3 430	2.73	0.42	125	494	87.0	2.21	0.47	410	36	8.1
Gifford town, Hampton County	128	3.03	0.56	16	16	52.8	3.18	0.78	2	6	-
Gilbert town, Lexington County	176	2.73	0.45	8	20	71.7	3.08	0.70	14	-	-
Gloverville CDP, Aiken County	1 118	2.31	0.43	71	204	65.6	2.70	0.60	141	13	-
Golden Grove CDP, Greenville County	913	2.72	0.43	70	111	87.2	2.24	0.48	73	18	18.2
Goose Creek city	8 934	2.94	0.46	1 008	280	97.4	2.95	0.59	1 720	-	22.6
Berkeley County (part)	8 934	2.94	0.46	1 008	280	97.4	2.95	0.59	1 720	-	22.6
Charleston County (part)	-	-	(X)	-	-	(X)	-	(X)	-	-	(X)
Govan town, Bamberg County	29	2.57	0.42	2	6	61.9	1.63	0.38	2	-	-
Gray Court town, Laurens County	379	2.82	0.49	17	62	55.4	2.86	0.60	38	6	-
Great Falls town, Chester County	897	2.43	0.46	27	271	93.9	2.62	0.61	105	12	12.2
Greeleyville town, Williamsburg County	162	2.66	0.41	4	39	77.4	3.07	0.52	2	1	-
Greenville city, Greenville County	24 454	2.25	0.34	1 038	2 447	93.5	2.01	0.49	5 754	271	50.2
Greenwood city, Greenwood County	8 554	2.20	0.38	524	1 261	93.6	2.53	0.59	1 421	143	23.4
Greer city	6 783	2.43	0.41	635	824	94.2	2.34	0.53	1 173	70	19.4
Greenville County (part)	4 550	2.47	0.41	513	531	96.7	2.14	0.49	829	28	27.3
Spartanburg County (part)	2 233	2.36	0.42	122	293	88.7	2.73	0.62	344	42	4.1
Hampton town, Hampton County	1 156	2.35	0.38	49	205	85.4	2.40	0.53	153	12	12.0
Hanahan city, Berkeley County	5 237	2.49	0.38	289	682	88.6	2.11	0.51	1 130	14	51.0
Hardeeville city, Jasper County	658	2.43	0.42	35	45	85.1	3.22	0.72	171	3	24.4
Harleyville town, Dorchester County	248	2.20	0.38	10	69	71.0	2.71	0.55	33	-	27.4
Hartsville city, Darlington County	2 979	2.33	0.35	134	582	97.5	2.44	0.55	491	57	30.0
Heath Springs town, Lancaster County	316	2.70	0.48	31	60	85.4	2.25	0.50	19	4	10.1
Hemingway town, Williamsburg County	241	2.20	0.33	6	45	96.6	2.05	0.38	14	7	21.5
Hickory Grove town, York County	121	3.13	0.55	4	31	74.8	2.67	0.46	3	5	-
Hilda town, Barnwell County	188	2.38	0.44	9	29	56.2	3.07	0.63	18	-	-
Hilton Head Island town, Beaufort County	14 403	2.25	0.35	1 866	132	79.6	2.54	0.58	1 691	12	39.5
Hodges town, Greenwood County	61	2.59	0.36	5	6	89.7	3.18	0.51	2	-	-
Holly Hill town, Orangeburg County	517	2.58	0.39	25	110	82.3	2.51	0.49	43	10	-
Hollywood town, Charleston County	1 376	2.81	0.44	98	182	63.7	2.58	0.46	71	5	0.6
Homeland Park CDP, Anderson County	2 689	2.28	0.44	206	498	77.4	2.35	0.55	351	10	13.4
Honea Path town	1 542	2.33	0.40	47	325	88.9	2.06	0.47	165	23	26.7
Abbeville County (part)	41	2.24	0.39	-	7	100.0	-	(X)	-	-	(X)
Anderson County (part)	1 501	2.33	0.41	47	318	88.4	2.06	0.47	165	23	26.7
India Hook CDP, York County	628	2.31	0.39	79	24	83.2	2.99	0.66	15	-	-
Inman city, Spartanburg County	780	2.41	0.41	62	148	95.6	2.49	0.58	125	14	13.1
Inman Mills CDP, Spartanburg County	419	2.21	0.42	33	114	93.8	1.45	0.35	36	-	3.9
Irmo town	3 847	2.95	0.46	434	53	99.7	2.41	0.44	176	11	8.6
Lexington County (part)	1 437	2.88	0.42	146	42	100.0	2.47	0.50	102	11	13.5
Richland County (part)	2 410	2.98	0.48	288	11	99.5	2.35	0.39	74	-	3.5
Irwin CDP, Lancaster County	517	2.51	0.45	56	144	93.5	4.27	0.85	7	7	-
Isle of Palms city, Charleston County	1 942	2.41	0.34	183	114	97.1	2.15	0.38	173	-	3.1
Iva town, Anderson County	512	2.24	0.44	21	105	86.2	2.22	0.49	66	9	17.7
Jackson town, Aiken County	689	2.43	0.40	58	147	81.6	2.14	0.46	74	5	1.7
Jamestown town, Berkeley County	41	2.61	0.44	2	12	57.6	1.88	0.42	4	-	-
Jefferson town, Chesterfield County	285	2.24	0.37	10	69	87.0	2.96	0.61	35	8	30.6
Joanna CDP, Laurens County	731	2.46	0.47	25	186	85.3	1.79	0.40	39	6	11.3
Johnsonville city, Florence County	539	2.64	0.46	41	71	85.1	2.66	0.59	53	8	11.1
Johnston town, Edgefield County	906	2.33	0.37	53	165	94.9	2.89	0.65	108	10	24.2
Jonesville town, Union County	436	2.31	0.43	17	117	80.0	1.94	0.42	43	5	3.4
Judson CDP, Greenville County	970	2.52	0.47	33	86	94.5	2.46	0.55	161	24	2.3
Kershaw town, Lancaster County	714	2.26	0.36	39	146	98.5	2.67	0.58	86	9	-
Kiawah Island town, Charleston County	557	2.08	0.29	54	-	97.1	2.50	0.38	3	-	-
Kingstree town, Williamsburg County	1 440	2.09	0.32	37	275	92.0	2.26	0.52	206	5	31.0
Kline town, Barnwell County	93	2.31	0.38	-	27	65.5	4.26	0.87	11	-	-
Ladson CDP	4 588	2.98	0.51	439	161	77.4	2.69	0.52	611	13	1.1
Berkeley County (part)	3 614	2.95	0.51	325	116	78.2	2.64	0.52	488	-	1.0
Charleston County (part)	974	3.09	0.55	114	45	74.1	2.84	0.52	123	13	1.3
Lake City city, Florence County	2 451	2.58	0.42	143	403	92.7	2.67	0.65	346	-	4.5
Lake Murray of Richland CDP, Richland County	1 251	2.56	0.36	67	49	98.5	1.46	0.33	40	11	7.4
Lake Secession CDP, Abbeville County	350	2.11	0.40	34	5	56.5	3.00	0.50	7	-	-
Lake View town, Dillon County	330	2.39	0.38	6	91	95.5	1.97	0.43	28	9	17.9
Lakewood CDP, Sumter County	955	2.67	0.47	62	48	64.3	3.26	0.70	52	-	-
Lake Wylie CDP, York County	1 467	2.12	0.29	110	-	93.4	2.24	0.46	132	-	71.8
Lamar town, Darlington County	406	2.43	0.42	18	100	77.0	2.27	0.44	20	12	-
Lancaster city, Lancaster County	3 434	2.22	0.35	94	515	95.8	2.63	0.63	512	33	21.4
Lancaster Mill CDP, Lancaster County	844	2.65	0.54	32	83	78.8	2.07	0.53	250	6	9.2
Landrum city, Spartanburg County	1 043	2.39	0.41	79	153	87.0	2.22	0.52	134	9	30.5
Lane town, Williamsburg County	226	2.58	0.44	20	38	57.5	3.12	0.68	2	-	-
Latta town, Dillon County	581	2.46	0.38	34	96	91.7	2.13	0.44	59	10	4.4
Laurel Bay CDP, Beaufort County	1 912	3.41	0.58	131	-	47.0	3.68	0.73	612	-	2.1
Laurens city, Laurens County	3 934	2.38	0.39	171	760	96.8	2.29	0.50	432	74	35.4

Table 24. **Owner and Renter Household Characteristics: 2000**—Con.

[Data based on a sample (except Tables 65-68). For information on confidentiality protection, coverage, sampling error, and nonsampling error, see Appendix G.
For location of definitions, see "How to Use This Census Report"]

State County Place	Occupied housing units	Owner-occupied housing units: Average household size	Occupants per room	Year householder moved into unit: 1999 to March 2000	1969 or earlier	Percent 1 unit, detached or attached	Renter-occupied housing units: Average household size	Occupants per room	Year householder moved into unit: 1999 to March 2000	1969 or earlier	Percent 5 or more units in structure
PLACE—Con.											
Lesslie CDP, York County	906	2.76	0.47	64	83	84.6	2.09	0.50	112	-	4.7
Lexington town, Lexington County	3 541	2.69	0.40	498	137	95.3	1.93	0.46	583	16	60.6
Liberty town, Pickens County	1 275	2.53	0.44	50	291	91.8	2.03	0.45	121	25	15.3
Lincolnville town, Charleston County	344	2.50	0.43	20	43	52.7	2.42	0.60	37	3	-
Little Mountain town, Newberry County	124	2.16	0.33	2	28	85.1	1.54	0.33	31	-	50.9
Little River CDP, Horry County	3 233	2.20	0.38	444	143	76.6	1.84	0.39	286	28	45.5
Livingston town, Orangeburg County	61	2.68	0.41	5	15	73.2	2.60	0.48	8	-	-
Lockhart town, Union County	21	2.06	0.40	4	-	66.7	1.33	0.31	-	1	-
Lodge town, Colleton County	56	1.71	0.31	-	8	76.2	3.14	0.60	4	2	-
Loris city, Horry County	811	2.43	0.41	49	147	92.9	2.43	0.57	94	9	18.7
Lowndesville town, Abbeville County	78	2.02	0.36	6	11	70.0	2.25	0.47	13	-	-
Lowrys town, Chester County	76	3.02	0.43	3	5	93.7	1.54	0.29	6	4	-
Lugoff CDP, Kershaw County	2 306	2.66	0.43	263	67	86.2	2.53	0.54	130	-	43.1
Luray town, Hampton County	39	2.28	0.39	3	7	62.5	3.57	1.00	-	-	-
Lyman town, Spartanburg County	1 190	2.44	0.42	98	189	97.3	1.73	0.42	70	9	27.7
Lynchburg town, Lee County	232	2.83	0.47	10	25	60.5	2.03	0.43	48	4	18.6
McBee town, Chesterfield County	282	2.27	0.40	16	39	70.7	3.14	0.64	13	-	-
McClellanville town, Charleston County	195	2.34	0.37	9	24	94.7	2.46	0.49	4	-	-
McColl town, Marlboro County	1 003	2.57	0.46	33	83	78.8	2.47	0.58	80	12	24.5
McConnells town, York County	95	2.98	0.48	6	8	74.4	5.38	0.97	3	4	-
McCormick town, McCormick County	669	2.30	0.38	31	100	87.0	2.17	0.52	92	9	11.9
Manning city, Clarendon County	1 536	2.29	0.37	55	298	92.8	2.92	0.65	168	13	30.4
Marion city, Marion County	2 773	2.43	0.39	137	440	95.8	2.71	0.60	373	36	8.6
Mauldin city, Greenville County	6 192	2.67	0.38	607	311	98.1	1.93	0.46	1 193	-	56.4
Mayesville town, Sumter County	329	2.90	0.50	22	54	62.4	3.39	0.62	16	8	-
Mayo CDP, Spartanburg County	697	2.56	0.44	51	65	75.2	2.98	0.61	47	13	-
Meggett town, Charleston County	466	2.61	0.41	54	47	78.4	2.80	0.49	10	1	-
Millwood CDP, Sumter County	311	2.68	0.42	12	37	92.2	3.95	0.65	24	-	-
Modoc CDP, McCormick County	120	1.96	0.35	15	30	88.3	-	(X)	-	-	(X)
Monarch Mill CDP, Union County	804	2.33	0.44	62	163	76.7	2.99	0.67	70	-	-
Moncks Corner town, Berkeley County	2 177	2.74	0.45	142	251	85.1	2.27	0.53	405	41	35.7
Monetta town	91	2.32	0.41	-	15	75.7	1.71	0.32	-	3	-
Aiken County (part)	57	2.43	0.41	-	11	68.2	2.00	0.39	-	3	-
Saluda County (part)	34	2.17	0.40	-	4	86.7	0.75	0.13	-	-	-
Mount Carmel CDP, McCormick County	71	4.04	0.75	-	13	60.0	2.38	0.56	-	-	-
Mount Croghan town, Chesterfield County	61	1.90	0.32	5	8	67.3	3.33	0.91	4	2	33.3
Mount Pleasant town, Charleston County	18 906	2.64	0.38	2 531	697	94.7	2.00	0.45	2 894	44	44.7
Mountville CDP, Laurens County	44	1.97	0.29	-	8	75.7	2.29	1.14	7	-	-
Mulberry CDP, Sumter County	202	2.27	0.38	6	21	86.6	4.87	1.14	25	-	-
Mullins city, Marion County	1 911	2.49	0.39	70	273	92.6	2.55	0.57	264	71	8.7
Murphys Estates CDP, Edgefield County	521	2.63	0.47	25	-	30.1	3.60	0.61	27	-	-
Murrells Inlet CDP, Georgetown County	2 590	2.20	0.38	311	65	51.4	1.66	0.36	225	-	8.3
Myrtle Beach city, Horry County	10 384	2.27	0.40	497	553	66.4	2.05	0.50	2 437	74	39.1
Neeses town, Orangeburg County	202	2.20	0.41	15	30	55.9	2.35	0.47	3	2	-
Newberry town, Newberry County	3 971	2.52	0.41	152	628	93.1	2.24	0.54	678	31	18.3
New Ellenton town, Aiken County	876	2.64	0.45	52	163	80.4	1.76	0.36	50	-	-
Newport CDP, York County	1 421	2.91	0.43	166	57	84.3	3.07	0.59	52	-	-
Nichols town, Marion County	173	2.54	0.42	6	33	91.2	2.04	0.34	17	2	-
Ninety Six town, Greenwood County	820	2.42	0.44	30	172	98.0	2.21	0.44	70	4	7.2
Norris town, Pickens County	340	2.48	0.45	20	77	67.7	2.72	0.54	8	2	-
North town, Orangeburg County	381	2.36	0.39	16	69	78.1	2.14	0.48	36	-	10.8
North Augusta city	7 264	2.44	0.37	505	773	97.3	2.10	0.49	1 161	44	38.8
Aiken County (part)	7 242	2.43	0.37	505	773	97.3	2.10	0.49	1 161	44	38.8
Edgefield County (part)	22	3.41	0.45	-	-	100.0	-	(X)	-	-	(X)
North Charleston city	29 747	2.55	0.44	1 476	2 326	75.6	2.47	0.57	6 767	118	33.6
Charleston County (part)	28 657	2.50	0.44	1 230	2 326	76.1	2.47	0.57	6 753	118	33.7
Dorchester County (part)	1 090	3.15	0.44	246	-	69.5	1.88	0.30	14	-	-
North Hartsville CDP, Darlington County	1 240	2.87	0.47	72	152	69.6	1.88	0.42	121	31	6.4
Northlake CDP, Anderson County	1 669	2.44	0.36	150	115	89.5	1.76	0.41	315	-	63.1
North Myrtle Beach city, Horry County	5 466	1.92	0.34	673	112	72.5	2.26	0.54	706	-	25.7
Norway town, Orangeburg County	168	2.59	0.38	7	39	91.1	2.27	0.46	19	-	-
Oak Grove CDP, Lexington County	3 370	2.47	0.41	198	366	82.8	2.27	0.50	392	14	11.0
Oakland CDP, Sumter County	513	2.31	0.36	14	23	93.4	2.86	0.56	95	6	31.3
Olanta town, Florence County	210	2.04	0.34	7	40	92.4	3.38	0.62	25	-	-
Olar town, Bamberg County	107	2.14	0.37	8	25	72.5	1.75	0.29	2	-	-
Orangeburg city, Orangeburg County	4 579	2.25	0.35	164	618	93.9	2.23	0.51	940	52	14.1
Oswego CDP, Sumter County	56	2.27	0.32	-	-	100.0	0.43	0.43	23	-	100.0
Pacolet town, Spartanburg County	1 086	2.32	0.41	57	258	83.9	2.76	0.59	92	21	9.6
Pageland town, Chesterfield County	971	2.27	0.38	26	163	83.5	2.82	0.64	155	15	14.3
Pamplico town, Florence County	412	2.37	0.38	23	73	84.7	3.26	0.66	44	1	4.8
Parker CDP, Greenville County	4 258	2.28	0.44	141	800	83.7	2.74	0.62	594	38	2.6
Parksville town, McCormick County	50	2.30	0.41	4	14	73.9	3.50	0.56	-	-	-
Parris Island CDP, Beaufort County	318	2.13	0.40	39	9	19.5	3.94	0.66	118	-	5.8
Patrick town, Chesterfield County	146	2.31	0.42	6	34	74.6	1.88	0.37	-	-	-
Pawleys Island town, Georgetown County	85	1.64	0.23	2	5	93.4	1.33	0.29	16	-	-
Paxville town, Clarendon County	99	2.38	0.43	-	20	86.9	1.80	0.34	8	-	-
Peak town, Newberry County	24	2.95	0.53	-	8	81.0	0.67	0.11	-	-	-
Pelion town, Lexington County	199	2.64	0.45	39	22	81.3	3.00	0.53	12	-	8.7
Pelzer town, Anderson County	37	2.33	0.35	3	2	100.0	1.10	0.21	-	-	-
Pendleton town, Anderson County	1 394	2.26	0.38	73	163	89.6	2.01	0.47	258	12	23.7
Perry town, Aiken County	96	2.38	0.45	6	12	43.9	2.67	0.56	11	2	-
Pickens town, Pickens County	1 261	2.33	0.39	51	244	89.2	2.15	0.54	240	12	40.5

Table 24. **Owner and Renter Household Characteristics: 2000**—Con.

[Data based on a sample (except Tables 65-68). For information on confidentiality protection, coverage, sampling error, and nonsampling error, see Appendix G.
For location of definitions, see "How to Use This Census Report"]

State County Place	Occupied housing units	Owner-occupied housing units: Average household size	Occupants per room	Year householder moved into unit: 1999 to March 2000	1969 or earlier	Percent 1 unit, detached or attached	Renter-occupied housing units: Average household size	Occupants per room	Year householder moved into unit: 1999 to March 2000	1969 or earlier	Percent 5 or more units in structure
PLACE—Con.											
Piedmont CDP	1 852	2.49	0.44	131	245	74.9	2.49	0.51	207	39	19.6
Anderson County (part)	1 237	2.48	0.44	107	115	72.0	2.51	0.51	138	19	28.3
Greenville County (part)	615	2.50	0.44	24	130	80.7	2.45	0.53	69	20	-
Pine Ridge town, Lexington County	607	2.65	0.42	44	35	89.2	2.35	0.47	45	-	2.0
Pinewood town, Sumter County	178	2.31	0.38	13	36	78.6	2.52	0.49	17	14	5.8
Plum Branch town, McCormick County	39	2.69	0.43	2	5	89.7	-	(X)	-	-	(X)
Pomaria town, Newberry County	65	2.45	0.40	1	19	87.8	3.44	0.68	9	-	6.3
Port Royal town, Beaufort County	1 631	2.63	0.45	119	46	75.4	2.14	0.50	532	17	21.9
Powderville CDP, Anderson County	2 007	2.67	0.40	180	131	79.5	2.48	0.53	99	21	-
Princeton CDP, Laurens County	24	2.29	0.35	-	8	33.3	-	(X)	-	-	(X)
Privateer CDP, Sumter County	730	3.09	0.53	115	-	55.1	1.60	0.39	57	-	-
Promised Land CDP, Greenwood County	148	3.30	0.59	-	29	78.3	2.42	0.62	-	-	-
Prosperity town, Newberry County	430	2.50	0.41	26	80	73.1	2.47	0.54	14	4	18.7
Quinby town, Florence County	340	2.68	0.39	8	43	97.1	2.06	0.34	30	-	6.3
Ravenel town, Charleston County	806	2.87	0.49	76	70	53.9	1.84	0.38	44	-	-
Red Bank CDP, Lexington County	3 238	2.70	0.47	237	166	82.5	2.46	0.54	216	6	3.4
Red Hill CDP, Horry County	4 202	2.51	0.42	472	76	72.2	2.54	0.56	510	-	30.1
Reevesville town, Dorchester County	90	2.35	0.36	-	40	90.7	5.00	0.71	-	-	-
Reidville town, Spartanburg County	207	2.46	0.40	16	36	70.5	1.10	0.26	22	-	-
Rembert CDP, Sumter County	121	2.93	0.56	24	27	61.6	2.89	0.72	-	-	-
Richburg town, Chester County	123	2.78	0.47	5	41	59.7	2.00	0.42	-	-	-
Ridgeland town, Jasper County	522	2.42	0.41	14	70	90.7	2.55	0.60	109	2	34.1
Ridge Spring town, Saluda County	319	2.56	0.44	7	50	87.0	2.71	0.63	29	9	12.4
Ridgeville town, Dorchester County	213	2.53	0.43	10	63	74.5	2.36	0.51	11	-	-
Ridgeway town, Fairfield County	128	2.21	0.35	4	22	89.4	2.50	0.58	13	5	47.1
Riverview CDP, York County	300	3.30	0.59	17	34	82.4	2.73	0.62	28	-	-
Rock Hill city, York County	19 035	2.61	0.43	1 351	1 641	94.5	2.32	0.56	4 054	135	40.6
Rockville town, Charleston County	65	2.43	0.35	2	12	91.1	2.78	0.43	-	3	-
Roebuck CDP, Spartanburg County	651	2.58	0.43	65	116	80.1	2.11	0.46	33	-	-
Rowesville town, Orangeburg County	121	2.46	0.39	2	16	62.4	2.17	0.44	7	4	-
Ruby town, Chesterfield County	147	2.47	0.42	2	30	74.6	1.45	0.32	9	5	-
St. Andrews CDP, Richland County	10 604	2.36	0.39	309	568	89.5	1.87	0.51	3 438	39	68.4
St. George town, Dorchester County	791	2.47	0.39	40	146	79.4	2.10	0.47	118	8	22.5
St. Matthews town, Calhoun County	875	2.41	0.38	20	202	96.8	2.49	0.55	79	16	12.9
St. Stephen town, Berkeley County	662	2.75	0.45	31	69	74.9	2.45	0.59	97	9	21.2
Salem town, Oconee County	53	2.28	0.40	2	9	89.7	1.92	0.44	10	3	-
Salley town, Aiken County	163	2.28	0.38	4	42	90.1	2.85	0.59	17	4	13.5
Saluda town, Saluda County	1 108	2.51	0.40	11	188	86.7	3.22	0.74	145	24	12.1
Sans Souci CDP, Greenville County	3 395	2.31	0.41	135	628	95.4	2.38	0.57	670	12	16.4
Santee town, Orangeburg County	278	2.41	0.45	11	14	73.7	2.35	0.57	25	-	58.3
Saxon CDP, Spartanburg County	1 290	2.78	0.54	58	173	73.9	2.50	0.55	180	15	3.2
Scotia town, Hampton County	97	2.54	0.47	4	16	41.8	1.33	0.33	-	-	-
Scranton town, Florence County	313	2.45	0.43	30	39	62.0	2.59	0.51	22	5	4.8
Seabrook Island town, Charleston County	657	1.83	0.29	70	-	86.3	1.61	0.33	39	-	36.4
Sellers town, Marion County	114	2.80	0.50	4	11	68.3	3.00	0.55	8	6	-
Seneca city, Oconee County	3 383	2.47	0.39	172	402	90.9	2.16	0.51	668	25	37.6
Seven Oaks CDP, Lexington County	6 640	2.52	0.36	215	424	94.4	2.13	0.47	1 276	-	61.6
Sharon town, York County	149	2.69	0.46	4	14	48.5	4.13	0.79	5	-	6.7
Shell Point CDP, Beaufort County	1 045	3.02	0.49	83	97	72.1	2.13	0.44	118	-	-
Shiloh CDP, Sumter County	95	2.95	0.55	5	6	43.0	1.44	0.36	9	-	-
Silverstreet town, Newberry County	82	2.63	0.41	5	19	74.3	2.25	0.38	2	-	-
Simpsonville city, Greenville County	5 381	2.74	0.43	506	214	93.8	2.48	0.58	851	15	49.3
Six Mile town, Pickens County	208	2.62	0.43	25	31	81.7	2.43	0.43	16	2	-
Slater-Marietta CDP, Greenville County	856	2.34	0.42	69	150	74.2	2.56	0.55	106	8	-
Smoaks town, Colleton County	57	2.33	0.40	-	16	77.1	3.33	0.61	5	-	-
Smyrna town	25	2.65	0.32	-	7	95.0	4.80	0.73	-	-	-
Cherokee County (part)	-	-	(X)	-	-	(X)	-	(X)	-	-	(X)
York County (part)	25	2.65	0.32	-	7	95.0	4.80	0.73	-	-	-
Snelling town, Barnwell County	104	2.83	0.47	11	4	31.3	0.88	0.18	3	-	-
Socastee CDP, Horry County	5 531	2.62	0.46	496	104	65.1	2.39	0.54	817	-	30.5
Society Hill town, Darlington County	279	2.73	0.45	21	42	59.7	2.31	0.46	19	6	-
South Congaree town, Lexington County	880	2.61	0.44	34	93	74.7	2.58	0.56	151	10	1.9
Southern Shops CDP, Spartanburg County	1 152	3.22	0.65	95	88	57.4	2.47	0.60	230	25	7.3
South Sumter CDP, Sumter County	1 190	2.87	0.49	59	185	53.3	2.63	0.55	115	40	-
Spartanburg city, Spartanburg County	15 949	2.45	0.38	573	1 783	96.7	2.19	0.53	3 089	127	38.8
Springdale CDP, Lancaster County	1 095	2.64	0.49	41	222	83.3	2.55	0.62	185	-	2.1
Springdale town, Lexington County	1 208	2.37	0.35	43	325	88.8	2.72	0.53	123	-	48.4
Springfield town, Orangeburg County	245	2.50	0.39	10	58	77.1	1.41	0.26	13	9	-
Starr town, Anderson County	86	2.03	0.30	2	18	90.5	3.09	0.58	6	-	-
Startex CDP, Spartanburg County	380	2.44	0.46	8	98	90.1	2.83	0.59	42	-	10.3
Stateburg CDP, Sumter County	449	2.81	0.41	44	19	94.8	2.97	0.51	58	-	-
Stuckey town, Williamsburg County	102	2.75	0.45	7	6	59.3	1.62	0.27	2	5	-
Sullivan's Island town, Charleston County	797	2.55	0.35	53	58	96.5	2.00	0.41	119	5	14.0
Summerton town, Clarendon County	459	2.63	0.40	12	73	78.5	1.99	0.48	44	13	17.4
Summerville town	10 562	2.88	0.45	1 034	470	88.0	2.13	0.50	1 693	19	52.1
Berkeley County (part)	260	3.47	0.50	38	-	69.2	-	(X)	-	-	(X)
Charleston County (part)	10	3.75	0.54	-	-	-	1.00	0.20	-	-	-
Dorchester County (part)	10 292	2.86	0.44	996	470	88.8	2.14	0.50	1 693	19	52.2
Summit town, Lexington County	90	2.42	0.43	13	4	61.5	1.42	0.26	2	-	-
Sumter city, Sumter County	14 625	2.68	0.41	822	1 420	91.3	2.50	0.53	2 806	195	22.6
Surfside Beach town, Horry County	2 167	2.00	0.33	145	55	88.9	2.20	0.50	475	-	28.0
Swansea town, Lexington County	219	2.32	0.36	18	45	88.7	2.57	0.54	35	-	53.3
Sycamore town, Allendale County	83	2.53	0.38	-	21	80.3	1.88	0.38	-	2	-
Tatum town, Marlboro County	34	1.63	0.27	-	5	83.3	1.10	0.17	2	-	-
Taylors CDP, Greenville County	7 907	2.61	0.40	519	579	95.0	2.26	0.50	1 042	15	58.2

Table 24. **Owner and Renter Household Characteristics: 2000**—Con.

[Data based on a sample (except Tables 65-68). For information on confidentiality protection, coverage, sampling error, and nonsampling error, see Appendix G.
For location of definitions, see "How to Use This Census Report"]

State County Place	Occupied housing units	Owner-occupied housing units: Average household size	Occupants per room	Year householder moved into unit: 1999 to March 2000	1969 or earlier	Percent 1 unit, detached or attached	Renter-occupied housing units: Average household size	Occupants per room	Year householder moved into unit: 1999 to March 2000	1969 or earlier	Percent 5 or more units in structure
PLACE—Con.											
Tega Cay city, York County	1 456	2.64	0.36	175	-	98.6	3.36	0.60	39	-	-
Timmonsville town, Florence County	847	2.85	0.48	45	123	72.2	2.42	0.56	122	5	10.5
Travelers Rest city, Greenville County	1 534	2.53	0.42	98	204	93.7	2.82	0.62	272	20	36.7
Trenton town, Edgefield County	110	2.39	0.33	10	14	97.6	2.11	0.47	5	2	-
Troy town, Greenwood County	42	2.23	0.36	-	15	74.3	2.71	0.48	-	-	-
Turbeville town, Clarendon County	244	2.67	0.49	22	36	71.3	1.90	0.45	32	2	11.7
Ulmer town, Allendale County	42	2.39	0.39	2	4	81.6	1.25	0.31	-	-	-
Union city, Union County	3 792	2.37	0.39	89	685	89.7	2.13	0.51	324	75	24.8
Utica CDP, Oconee County	568	2.28	0.43	23	45	73.3	2.49	0.54	127	-	5.3
Valley Falls CDP, Spartanburg County	1 489	2.42	0.40	93	191	83.1	2.04	0.49	357	23	51.5
Vance town, Orangeburg County	69	2.83	0.47	-	15	68.8	4.05	0.77	4	4	-
Varnville town, Hampton County	799	2.60	0.41	43	134	80.9	2.51	0.59	114	10	24.5
Wade Hampton CDP, Greenville County	9 154	2.39	0.34	415	1 178	91.0	1.94	0.48	1 721	26	61.1
Wagener town, Aiken County	342	2.64	0.44	14	58	68.0	2.30	0.53	43	2	8.9
Walhalla city, Oconee County	1 498	2.64	0.45	56	191	85.0	2.23	0.52	178	-	19.4
Walterboro city, Colleton County	1 957	2.28	0.35	61	371	97.0	2.59	0.56	261	23	17.9
Ward town, Saluda County	52	2.82	0.44	4	10	88.2	1.56	0.30	4	-	-
Ware Shoals town	965	2.45	0.44	40	219	88.7	2.25	0.48	101	10	9.5
Abbeville County (part)	236	2.41	0.40	9	36	87.1	1.64	0.40	41	-	30.3
Greenwood County (part)	729	2.46	0.45	31	183	89.2	2.46	0.51	60	10	2.3
Laurens County (part)	-	-	(X)	-	-	(X)	-	(X)	-	-	(X)
Waterloo town, Laurens County	75	2.65	0.41	2	7	60.9	2.24	0.48	13	3	-
Watts Mills CDP, Laurens County	575	2.37	0.45	41	66	71.7	2.87	0.67	132	-	3.4
Wedgewood CDP, Sumter County	529	2.79	0.47	45	20	36.4	3.31	0.58	17	-	-
Welcome CDP, Greenville County	2 652	2.36	0.44	212	518	71.9	2.28	0.55	368	25	25.9
Wellford city, Spartanburg County	807	2.56	0.47	26	181	82.9	2.25	0.49	155	4	30.4
West Columbia city, Lexington County	6 059	2.07	0.34	204	998	90.6	2.21	0.53	1 138	17	22.9
Westminster city, Oconee County	1 226	2.33	0.39	103	193	71.9	2.45	0.55	167	8	9.8
West Pelzer town, Anderson County	409	2.45	0.47	14	67	84.8	1.75	0.44	88	-	27.3
West Union town, Oconee County	132	2.40	0.40	3	19	77.8	1.47	0.41	9	2	17.6
Whitmire town, Newberry County	642	2.03	0.37	26	217	89.3	3.26	0.69	52	12	2.1
Wilkinson Heights CDP, Orangeburg County	1 150	2.67	0.44	33	241	72.0	2.15	0.47	143	38	21.2
Williams town, Colleton County	56	2.68	0.41	-	11	84.1	1.75	0.37	-	3	-
Williamston town, Anderson County	1 656	2.36	0.41	89	368	94.0	2.31	0.53	173	22	11.6
Willington CDP, McCormick County	81	2.65	0.55	-	7	66.2	2.63	0.53	5	-	-
Williston town, Barnwell County	1 242	2.49	0.43	68	125	67.8	2.53	0.55	130	35	8.9
Windsor town, Aiken County	55	2.53	0.46	4	6	51.1	1.75	0.27	3	-	-
Winnsboro town, Fairfield County	1 534	2.55	0.40	8	190	88.3	2.39	0.57	242	26	30.8
Winnsboro Mills CDP, Fairfield County	875	2.17	0.38	34	128	75.5	3.01	0.65	121	8	9.8
Woodfield CDP, Richland County	3 612	2.64	0.43	139	347	93.3	2.36	0.55	851	9	47.8
Woodford town, Orangeburg County	84	2.62	0.46	10	17	77.6	2.25	0.49	8	-	-
Woodruff city, Spartanburg County	1 669	2.20	0.41	59	264	91.5	2.62	0.64	211	19	6.4
Yemassee town	312	2.53	0.43	21	46	67.5	2.38	0.58	35	-	15.2
Beaufort County (part)	47	7.50	1.25	-	-	-	2.56	0.73	7	-	37.8
Hampton County (part)	265	2.48	0.42	21	46	68.2	2.25	0.50	28	-	-
York city, York County	2 570	2.53	0.44	100	405	88.3	2.85	0.65	364	41	16.0

Table 25. **Home Value: 2000**

[Data based on a sample (except Tables 65-68). For information on confidentiality protection, coverage, sampling error, and nonsampling error, see Appendix G. For location of definitions, see "How to Use This Census Report"]

State County County Subdivision Place	Specified owner-occupied housing units	Value of home							
		Less than $50,000	$50,000 to $99,999	$100,000 to $149,999	$150,000 to $199,999	$200,000 to $299,999	$300,000 to $499,999	$500,000 or more	Median (dollars)
The State	**783 909**	**103 516**	**320 410**	**173 497**	**86 657**	**58 246**	**28 626**	**12 957**	**94 900**
Abbeville County	4 570	1 236	2 260	700	316	53	5	-	70 600
Abbeville CCD	2 330	573	1 183	404	146	24	-	-	73 400
Abbeville city	1 190	388	649	87	66	-	-	-	59 200
Antreville-Lowndesville CCD	470	103	166	99	88	14	-	-	87 900
Antreville CDP	16	-	8	8	-	-	-	-	80 000
Lake Secession CDP	163	-	42	33	82	6	-	-	152 500
Lowndesville town	31	11	14	6	-	-	-	-	67 500
Calhoun Falls CCD	654	331	269	49	-	-	5	-	49 600
Calhoun Falls town	449	298	143	8	-	-	-	-	41 600
Donalds CCD	641	169	360	80	25	7	-	-	72 100
Donalds town (part)	87	34	53	-	-	-	-	-	54 000
Honea Path town (part)	41	-	41	-	-	-	-	-	63 500
Ware Shoals town (part)	123	10	90	23	-	-	-	-	83 700
Due West CCD	475	60	282	68	57	8	-	-	76 600
Donalds town (part)	2	-	-	2	-	-	-	-	112 500
Due West town	151	21	71	40	17	2	-	-	87 500
Aiken County	29 642	4 190	14 049	6 088	2 884	1 711	649	71	87 600
Aiken CCD	12 101	1 317	5 003	2 774	1 498	1 059	412	38	97 500
Aiken city (part)	6 261	536	2 276	1 544	734	767	379	25	110 600
Beech Island CCD	1 299	214	720	195	131	22	17	-	79 400
North Augusta city (part)	-	-	-	-	-	-	-	-	-
Edisto-Shaws CCD	729	90	393	126	57	51	12	-	86 300
Jackson CCD	658	122	427	61	48	-	-	-	71 900
Jackson town	442	86	298	40	18	-	-	-	70 500
New Ellenton town (part)	-	-	-	-	-	-	-	-	-
Monetta CCD	468	166	163	60	5	48	26	-	69 300
Monetta town (part)	27	11	14	2	-	-	-	-	56 300
New Ellenton CCD	1 724	179	793	229	206	231	68	18	90 400
New Ellenton town (part)	567	104	415	42	6	-	-	-	65 900
North Augusta CCD	11 344	1 657	5 928	2 474	891	265	114	15	83 400
Aiken city (part)	-	-	-	-	-	-	-	-	-
Belvedere CDP	1 451	129	1 211	111	-	-	-	-	68 500
Burnettown town	668	226	332	75	35	-	-	-	67 700
Clearwater CDP	788	140	505	128	10	-	-	5	82 000
Gloverville CDP	464	192	241	19	5	7	-	-	61 000
North Augusta city (part)	4 526	299	2 447	1 230	367	134	49	-	90 600
Salley CCD	380	146	206	23	-	5	-	-	62 500
Perry town	26	14	7	5	-	-	-	-	37 500
Salley town	91	32	53	6	-	-	-	-	66 100
Wagener CCD	500	131	274	62	23	10	-	-	73 700
Wagener town	156	55	73	21	7	-	-	-	64 100
Windsor CCD	439	168	142	84	25	20	-	-	63 900
Windsor town	22	12	8	2	-	-	-	-	45 000
Allendale County	1 845	1 022	578	189	27	16	8	5	46 900
Allendale CCD	970	539	279	144	-	-	8	-	46 800
Allendale town	814	451	253	102	-	-	8	-	46 500
Fairfax CCD	553	299	217	15	6	16	-	-	48 200
Fairfax town	398	191	183	15	-	9	-	-	51 400
Millett CCD	80	63	17	-	-	-	-	-	37 900
Sycamore CCD	242	121	65	30	21	-	-	5	50 000
Sycamore town	42	17	18	7	-	-	-	-	60 000
Ulmer town	31	18	8	5	-	-	-	-	45 800
Anderson County	35 658	5 762	15 590	7 757	3 578	2 136	732	103	88 200
Anderson CCD	16 660	2 744	7 615	3 346	1 446	1 049	391	69	87 600
Anderson city	5 260	1 127	2 363	1 005	387	226	124	28	84 100
Centerville CDP	1 511	52	868	524	59	-	-	8	94 400
Homeland Park CDP	1 388	586	772	17	-	13	-	-	53 700
Northlake CDP (part)	894	-	223	376	145	106	35	9	132 600
Belton CCD	2 979	719	1 415	549	172	73	51	-	75 600
Belton city	1 159	388	555	100	85	9	22	-	66 100
Brushy Creek CCD	4 518	192	1 162	1 717	877	471	84	15	127 700
Piedmont CDP (part)	704	99	402	163	40	-	-	-	84 600
Powderville CDP	1 314	20	239	557	253	199	46	-	137 700
Fork CCD	745	58	223	150	133	104	77	-	123 600
Honea Path CCD	1 656	431	895	227	65	31	-	7	68 800
Honea Path town (part)	901	254	540	91	11	5	-	-	63 200
Iva CCD	977	355	491	98	20	7	6	-	63 400
Iva town	299	157	132	8	2	-	-	-	48 300
Pendleton CCD	3 306	404	1 332	802	486	207	69	6	95 500
Clemson city (part)	14	-	7	7	-	-	-	-	112 500
Northlake CDP (part)	214	-	25	69	70	28	22	-	157 200
Pendleton town	634	137	316	139	20	16	6	-	75 800
Starr CCD	657	83	303	116	63	71	21	-	93 400
Starr town	43	13	20	6	4	-	-	-	73 800
Williamston-Pelzer CCD	4 160	776	2 154	752	316	123	33	6	78 100
Pelzer town	27	5	22	-	-	-	-	-	71 000
West Pelzer town	199	51	134	10	4	-	-	-	63 000
Williamston town	1 138	308	649	75	79	27	-	-	68 300
Bamberg County	2 699	1 009	1 208	295	126	39	11	11	61 800
Bamberg CCD	1 303	434	626	134	69	18	11	11	64 600
Bamberg town	867	276	435	86	39	9	11	11	65 400
Denmark CCD	893	407	350	108	28	-	-	-	54 100
Denmark city	552	270	193	61	28	-	-	-	51 000
Ehrhardt CCD	270	61	147	45	3	14	-	-	81 700
Ehrhardt town	128	31	77	15	3	2	-	-	68 900
Olar CCD	233	107	85	8	26	7	-	-	53 000
Govan town	11	2	9	-	-	-	-	-	57 000
Olar town	66	28	34	2	2	-	-	-	53 300
Barnwell County	3 818	1 291	1 736	528	133	114	16	-	66 600
Barnwell CCD	1 803	545	807	318	72	53	8	-	70 500
Barnwell city	1 120	375	505	144	45	43	8	-	65 800
Hilda town	73	32	35	-	4	2	-	-	53 200

Table 25. **Home Value: 2000**—Con.

[Data based on a sample (except Tables 65-68). For information on confidentiality protection, coverage, sampling error, and nonsampling error, see Appendix G. For location of definitions, see "How to Use This Census Report"]

State County County Subdivision Place	Specified owner-occupied housing units	Value of home							
		Less than $50,000	$50,000 to $99,999	$100,000 to $149,999	$150,000 to $199,999	$200,000 to $299,999	$300,000 to $499,999	$500,000 or more	Median (dollars)
Barnwell County—Con.									
Blackville CCD	620	253	278	49	4	36	-	-	58 900
Blackville town	439	195	207	19	-	18	-	-	54 200
Kline-Snelling CCD	463	134	197	73	34	25	-	-	72 700
Kline town	33	17	14	2	-	-	-	-	48 800
Snelling town	25	8	2	2	8	5	-	-	151 600
Williston CCD	932	359	454	88	23	-	8	-	63 300
Elko town	44	17	26	1	-	-	-	-	63 800
Williston town	556	230	270	41	15	-	-	-	62 700
Beaufort County	24 336	632	3 729	3 556	3 445	5 246	4 592	3 136	213 900
Beaufort-Port Royal CCD	5 437	171	2 532	1 236	596	477	294	131	100 500
Beaufort city (part)	2 362	49	996	501	232	275	188	121	110 600
Burton CDP	993	28	480	273	147	41	14	10	99 000
Laurel Bay CDP	294	7	213	67	-	-	7	-	93 400
Parris Island CDP	25	-	9	-	7	-	9	-	162 500
Port Royal town (part)	520	26	308	88	46	27	25	-	91 200
Shell Point CDP	546	-	257	179	74	28	8	-	103 300
Bluffton CCD	5 185	89	132	860	1 338	1 368	839	559	210 400
Bluffton town	288	19	40	71	121	9	11	17	155 900
Hilton Head Island town (part)	-	-	-	-	-	-	-	-	-
Hilton Head Island CCD	8 824	57	230	467	748	2 526	2 820	1 976	323 700
Hilton Head Island town (part)	8 632	57	230	467	748	2 501	2 758	1 871	319 800
St. Helena CCD	4 416	225	642	929	754	797	619	450	171 100
Beaufort city (part)	27	-	-	-	-	-	19	8	431 300
Hilton Head Island town (part)	-	-	-	-	-	-	-	-	-
Port Royal town (part)	-	-	-	-	-	-	-	-	-
Sheldon CCD	474	90	193	64	9	78	20	20	81 300
Yemassee town (part)	-	-	-	-	-	-	-	-	-
Berkeley County	25 634	2 158	12 957	6 359	2 564	1 092	342	162	91 300
Bonneau CCD	1 184	170	550	140	208	98	9	9	91 700
Bonneau town	69	7	47	9	6	-	-	-	74 500
Cordesville CCD	616	237	228	75	23	28	25	-	72 300
Jamestown town	19	11	6	2	-	-	-	-	42 500
Cross CCD	923	212	447	162	49	25	15	13	85 100
Goose Creek-Hanahan CCD	17 354	771	9 555	4 687	1 759	442	131	9	91 800
Charleston city (part)	-	-	-	-	-	-	-	-	-
Goose Creek city (part)	5 420	256	2 490	1 495	854	237	88	-	99 500
Hanahan city	2 635	96	1 083	942	403	75	27	9	106 600
Ladson CDP (part)	1 981	82	1 407	457	25	10	-	-	84 800
Summerville town (part)	167	-	6	99	62	-	-	-	143 200
Moncks Corner CCD	3 464	368	1 379	978	376	241	71	51	99 300
Moncks Corner town	1 054	115	595	216	86	42	-	-	84 300
St. Stephen CCD	1 178	323	572	193	73	5	3	9	69 600
St. Stephen town	287	49	160	55	17	3	3	-	76 000
Wando CCD	915	77	226	124	76	253	88	71	172 400
Charleston city (part)	328	-	-	9	25	209	53	32	249 200
Calhoun County	2 515	693	1 124	433	161	72	16	16	72 500
Cameron CCD	491	112	205	113	41	10	3	7	79 100
Cameron town	139	31	61	43	4	-	-	-	75 000
Fort Motte-Lone Star CCD	150	21	69	39	11	5	3	2	80 000
St. Matthews CCD	1 193	415	543	146	46	37	4	2	65 700
St. Matthews town	560	210	261	60	12	15	2	-	63 100
Sandy Run-Staley CCD	681	145	307	135	63	20	6	5	80 400
Charleston County	61 561	4 190	18 505	13 602	9 028	7 201	5 001	4 034	130 200
Bear Swamp CCD	3 563	73	762	1 298	1 036	256	126	12	138 600
Charleston city (part)	2 307	11	150	985	808	235	106	12	150 300
Hollywood town (part)	-	-	-	-	-	-	-	-	-
North Charleston city (part)	-	-	-	-	-	-	-	-	-
Charleston-North Charleston CCD	26 042	2 752	11 812	5 448	2 226	1 382	1 147	1 275	92 900
Charleston city (part)	12 441	564	3 507	3 313	1 613	1 176	1 033	1 235	132 300
Goose Creek city (part)	-	-	-	-	-	-	-	-	-
Ladson CDP (part)	487	90	365	24	-	8	-	-	61 600
Lincolnville town	118	28	53	18	12	2	-	5	73 800
North Charleston city (part)	9 421	1 810	6 075	1 082	288	101	50	15	72 700
Summerville town (part)	-	-	-	-	-	-	-	-	-
Edisto Island CCD	293	25	63	41	31	58	52	23	164 100
James Island CCD	9 240	194	2 423	2 970	1 647	1 015	725	266	134 800
Charleston city (part)	2 976	81	565	889	678	398	249	116	147 700
Folly Beach city (part)	470	2	20	41	77	116	158	56	283 100
Johns Island CCD	3 092	275	932	295	201	302	359	728	159 500
Charleston city (part)	413	56	140	112	25	17	45	18	104 400
Folly Beach city (part)	-	-	-	-	-	-	-	-	-
Hollywood town (part)	-	-	-	-	-	-	-	-	-
Kiawah Island town	497	-	3	6	3	14	81	390	796 100
Seabrook Island town	490	-	7	21	26	94	118	224	465 000
McClellanville CCD	1 006	244	344	134	84	112	59	29	85 400
Awendaw town (part)	198	65	67	33	14	13	6	-	78 000
McClellanville town	145	10	36	29	36	17	13	4	147 200
Mount Pleasant town (part)	-	-	-	-	-	-	-	-	-
Mount Pleasant CCD	15 702	170	1 172	3 108	3 580	3 786	2 323	1 563	197 100
Awendaw town (part)	-	-	-	-	-	-	-	-	-
Charleston city (part)	-	-	-	-	-	-	-	-	-
Isle of Palms city	1 442	5	12	33	45	310	476	561	423 100
Mount Pleasant town (part)	12 700	48	831	2 886	3 453	3 318	1 527	637	185 500
Sullivan's Island town	536	-	3	10	20	55	128	320	603 200
Ravenel CCD	2 096	349	802	278	198	233	143	93	90 600
Hollywood town (part)	710	113	291	80	53	66	43	64	85 900
Meggett town	272	40	42	45	47	58	34	6	159 800
Ravenel town	362	36	161	46	56	35	24	4	93 300
Wadmalaw Island CCD	527	108	195	30	25	57	67	45	92 100
Charleston city (part)	-	-	-	-	-	-	-	-	-
Rockville town	51	7	11	7	3	4	7	12	154 200

Table 25. **Home Value: 2000**—Con.

[Data based on a sample (except Tables 65-68). For information on confidentiality protection, coverage, sampling error, and nonsampling error, see Appendix G. For location of definitions, see "How to Use This Census Report"]

State County County Subdivision Place	Specified owner-occupied housing units	Value of home							
		Less than $50,000	$50,000 to $99,999	$100,000 to $149,999	$150,000 to $199,999	$200,000 to $299,999	$300,000 to $499,999	$500,000 or more	Median (dollars)
Cherokee County	9 322	1 836	4 975	1 661	564	201	62	23	74 100
Blacksburg CCD	1 336	340	654	240	66	23	13	-	72 900
Blacksburg town	317	113	151	39	-	4	10	-	59 700
Smyrna town (part)	-	-	-	-	-	-	-	-	-
Gaffney CCD	6 699	1 316	3 647	1 167	364	141	49	15	73 100
East Gaffney CDP	698	265	418	15	-	-	-	-	56 500
Gaffney city	3 098	636	1 725	509	180	30	18	-	71 000
Macedonia CCD	964	153	483	195	100	25	-	8	77 300
Chesnee city (part)	-	-	-	-	-	-	-	-	-
Saratt CCD	323	27	191	59	34	12	-	-	86 000
Chester County	6 200	2 145	2 923	731	299	66	36	-	62 800
Chester CCD	3 491	1 120	1 799	396	111	36	29	-	63 700
Chester city	1 265	413	659	118	45	30	-	-	62 400
Eureka Mill CDP	433	168	259	-	6	-	-	-	54 100
Gayle Mill CDP	160	130	25	5	-	-	-	-	28 900
Lowrys town	50	10	38	2	-	-	-	-	83 800
Chester West CCD	565	214	244	75	32	-	-	-	62 400
Great Falls CCD	1 101	601	428	53	19	-	-	-	44 600
Great Falls town	595	439	133	23	-	-	-	-	32 300
Landsford CCD	724	146	355	131	72	13	7	-	78 000
Fort Lawn town	139	36	83	18	2	-	-	-	67 200
Richburg CCD	319	64	97	76	65	17	-	-	99 500
Richburg town	59	36	20	3	-	-	-	-	44 600
Chesterfield County	7 137	2 216	3 565	912	273	122	44	5	65 900
Cheraw CCD	2 829	703	1 556	400	87	54	29	-	70 000
Cheraw town	1 202	405	518	199	22	29	29	-	66 700
Chesterfield CCD	1 215	425	539	171	36	37	7	-	65 200
Chesterfield town	303	85	153	44	10	11	-	-	68 200
Ruby town (part)	3	2	-	-	1	-	-	-	10 000-
Jefferson CCD	520	225	229	28	29	4	-	5	55 600
Jefferson town	167	60	81	22	4	-	-	-	66 300
McBee CCD	340	129	166	34	11	-	-	-	56 600
McBee town	169	50	100	15	4	-	-	-	67 700
Mount Croghan CCD	306	122	136	20	28	-	-	-	57 600
Mount Croghan town	30	11	19	-	-	-	-	-	63 300
Ruby town (part)	71	16	37	14	4	-	-	-	61 000
Pageland CCD	1 159	346	580	182	31	20	-	-	66 400
Pageland town	405	77	244	76	4	4	-	-	71 800
Patrick CCD	768	266	359	77	51	7	8	-	62 000
Patrick town	92	37	49	6	-	-	-	-	56 000
Clarendon County	5 152	1 173	2 400	784	476	221	73	25	77 700
Alcolu CCD	301	84	151	36	19	11	-	-	69 200
Manning CCD	2 245	416	907	408	326	129	41	18	85 500
Manning city	883	251	482	103	47	-	-	-	66 000
Manning East CCD	346	69	209	55	-	13	-	-	80 000
Paxville CCD	358	120	182	50	-	6	-	-	64 300
Paxville town	70	31	35	4	-	-	-	-	53 100
Sardinia CCD	313	103	173	11	7	19	-	-	61 400
Summerton CCD	1 111	266	490	185	97	43	23	7	82 000
Summerton town	224	60	118	31	9	6	-	-	68 900
Turbeville CCD	478	115	288	39	27	-	9	-	64 900
Turbeville town	100	19	63	12	6	-	-	-	80 500
Colleton County	5 536	1 481	2 394	868	245	352	88	108	73 200
Cottageville CCD	526	137	267	63	27	29	-	3	72 600
Cottageville town	90	16	32	29	3	7	-	3	98 300
Green Pond CCD	495	78	71	62	33	80	80	91	204 400
Edisto Beach town	249	-	7	11	19	80	73	59	320 300
Hendersonville CCD	621	203	252	116	28	22	-	-	62 400
Walterboro city (part)	19	-	-	-	19	-	-	-	178 400
Lodge CCD	231	92	120	16	3	-	-	-	55 200
Lodge town	25	9	10	3	3	-	-	-	80 700
Smoaks CCD	261	99	94	42	15	11	-	-	66 300
Smoaks town	31	8	14	9	-	-	-	-	71 300
Williams town	37	6	10	10	11	-	-	-	108 900
Walterboro CCD	3 402	872	1 590	569	139	210	8	14	73 100
Walterboro city (part)	1 143	270	524	194	52	89	-	14	73 800
Darlington County	12 332	2 955	6 008	1 952	815	471	100	31	74 100
Darlington CCD	4 573	1 121	2 387	646	266	124	21	8	69 400
Darlington city	1 470	463	603	220	119	52	13	-	64 500
Hartsville CCD	3 970	814	1 912	690	286	208	50	10	81 400
Hartsville city (part)	1 719	458	734	227	137	113	50	-	78 300
Lake Swamp CCD	607	135	284	115	67	6	-	-	77 600
Lamar CCD	608	186	298	65	25	26	-	8	71 500
Lamar town	248	79	142	17	6	2	-	2	63 000
North Hartsville CCD	1 969	455	879	372	149	85	29	-	76 000
Hartsville city (part)	37	10	27	-	-	-	-	-	79 400
North Hartsville CDP	621	130	236	125	64	57	9	-	88 700
Society Hill CCD	605	244	248	64	22	22	-	5	60 500
Society Hill town	121	55	55	6	5	-	-	-	54 600
Dillon County	4 658	1 639	2 279	417	208	91	15	9	60 700
Dillon CCD	1 762	543	884	150	130	48	7	-	63 100
Dillon city	1 288	323	660	135	115	48	7	-	68 300
Hamer CCD	659	242	305	84	20	2	6	-	63 300
Lake View CCD	768	267	399	71	20	9	-	2	61 200
Lake View town	210	61	116	25	2	4	-	2	61 500
Latta CCD	1 130	459	517	89	38	18	2	7	57 500
Latta town	350	123	180	27	13	2	2	3	59 000
Little Rock CCD	339	128	174	23	-	14	-	-	54 400
Dorchester County	19 679	1 564	7 674	5 581	2 761	1 418	561	120	104 600
Harleyville CCD	1 062	314	525	101	89	33	-	-	70 300
Harleyville town	130	26	79	21	2	2	-	-	66 000
Reevesville CCD	484	176	226	38	35	4	5	-	65 700

Table 25. **Home Value: 2000**—Con.

[Data based on a sample (except Tables 65-68). For information on confidentiality protection, coverage, sampling error, and nonsampling error, see Appendix G. For location of definitions, see "How to Use This Census Report"]

State County County Subdivision Place	Specified owner-occupied housing units	Value of home							
		Less than $50,000	$50,000 to $99,999	$100,000 to $149,999	$150,000 to $199,999	$200,000 to $299,999	$300,000 to $499,999	$500,000 or more	Median (dollars)
Dorchester County—Con.									
Reevesville CCD—Con.									
Reevesville town (part)	72	28	28	12	4	-	-	-	58 000
Ridgeville CCD	685	137	292	138	75	36	7	-	84 800
Ridgeville town	134	48	57	8	19	2	-	-	64 400
St. George CCD	927	264	425	174	60	4	-	-	72 400
Reevesville town (part)	-	-	-	-	-	-	-	-	-
St. George town	387	101	187	79	16	4	-	-	76 100
Summerville CCD	16 521	673	6 206	5 130	2 502	1 341	549	120	111 500
North Charleston city (part)	706	-	41	82	349	107	127	-	183 000
Summerville town (part)	5 622	233	1 983	1 741	929	464	195	77	115 000
Edgefield County	3 754	778	1 604	801	378	139	48	6	83 400
Edgefield CCD	1 192	297	499	262	85	31	18	-	76 400
Edgefield town	581	164	295	98	21	-	3	-	66 100
Johnston CCD	707	216	324	85	56	22	4	-	69 500
Johnston town	528	182	231	56	47	8	4	-	64 600
Pleasant Lane CCD	139	60	74	-	5	-	-	-	54 800
Stevens Creek CCD	1 347	144	534	373	183	81	26	6	99 700
Murphys Estates CDP	144	24	79	41	-	-	-	-	76 300
North Augusta city (part)	22	-	5	5	5	7	-	-	155 000
Trenton CCD	369	61	173	81	49	5	-	-	82 100
Trenton town	74	20	31	15	8	-	-	-	59 400
Fairfield County	3 954	1 130	1 833	439	260	195	71	26	69 900
Monticello-Salem CCD	363	134	183	12	14	6	-	14	62 000
Ridgeway CCD	831	118	364	97	123	94	35	-	84 900
Blythewood town (part)	-	-	-	-	-	-	-	-	-
Ridgeway town	84	11	46	18	9	-	-	-	82 900
Winnsboro North CCD	741	223	369	74	25	30	13	7	64 100
Winnsboro town (part)	6	6	-	-	-	-	-	-	17 500
Winnsboro South CCD	2 019	655	917	256	98	65	23	5	70 600
Winnsboro town (part)	752	221	345	86	25	52	23	-	76 600
Winnsboro Mills CDP	361	188	138	35	-	-	-	-	48 000
Florence County	23 852	4 003	10 769	4 691	2 045	1 571	571	202	85 200
Coward CCD	557	184	283	50	33	7	-	-	60 400
Coward town	98	30	46	13	9	-	-	-	65 300
Danwood CCD	2 118	186	805	609	271	174	37	36	104 900
Florence city (part)	36	-	8	9	-	19	-	-	202 600
Florence CCD	13 332	1 513	5 745	2 938	1 322	1 190	478	146	94 700
Florence city (part)	6 639	1 082	2 771	1 390	597	477	218	104	90 600
Quinby town	251	-	184	39	14	11	3	-	84 600
Johnsonville CCD	1 014	385	418	132	52	22	5	-	63 500
Johnsonville city	324	97	168	36	10	13	-	-	64 300
Lake City-Scranton CCD	2 385	866	1 082	230	134	46	18	9	59 800
Lake City city	1 488	618	653	114	55	21	18	9	55 400
Scranton town	155	66	82	7	-	-	-	-	55 000
Olanta CCD	589	149	306	77	26	24	7	-	67 900
Olanta town	130	42	67	17	4	-	-	-	62 300
Pamplico CCD	2 782	450	1 547	505	167	76	26	11	76 100
Florence city (part)	84	6	6	60	12	-	-	-	135 800
Pamplico town	240	52	147	25	12	4	-	-	68 300
Sardis CCD	459	96	256	87	-	20	-	-	74 000
Timmonsville town (part)	-	-	-	-	-	-	-	-	-
Timmonsville CCD	616	174	327	63	40	12	-	-	64 400
Timmonsville town (part)	400	140	212	37	11	-	-	-	60 800
Georgetown County	11 351	1 370	3 683	1 957	1 535	1 388	902	516	114 700
Andrews CCD	1 322	344	684	186	41	54	6	7	69 400
Andrews town (part)	655	190	349	94	13	2	-	7	64 300
Georgetown CCD	3 912	488	1 949	717	532	134	78	14	87 400
Georgetown city	1 785	193	1 046	286	186	31	37	6	83 900
Plantersville CCD	393	110	165	98	7	-	13	-	78 900
Pleasant Hill-Folly Grove CCD	527	178	221	88	34	6	-	-	64 600
Sampit-Santee CCD	576	158	250	119	25	24	-	-	75 500
Waccamaw CCD	4 621	92	414	749	896	1 170	805	495	210 400
Murrells Inlet CDP	1 095	17	157	174	207	174	257	109	198 500
Pawleys Island town	54	-	-	-	2	2	20	30	575 000
Greenville County	84 251	6 635	29 490	23 362	12 091	8 061	3 519	1 093	111 800
Fountain Inn CCD	2 009	68	847	705	238	89	51	11	105 800
Fountain Inn city (part)	1 256	28	700	407	85	20	16	-	95 000
Greenville CCD	50 859	4 751	17 714	13 007	7 358	4 611	2 609	809	110 900
Berea CDP	2 888	147	1 945	608	123	41	18	6	85 300
City View CDP	111	88	23	-	-	-	-	-	37 300
Dunean CDP	1 011	367	602	42	-	-	-	-	59 400
Five Forks CDP	2 324	-	161	727	585	357	444	50	169 200
Gantt CDP	2 840	433	1 827	143	80	64	197	96	76 400
Golden Grove CDP (part)	12	7	-	-	-	5	-	-	14 300
Greenville city	10 365	958	3 274	2 364	1 417	1 127	940	285	118 100
Greer city (part)	-	-	-	-	-	-	-	-	-
Judson CDP	426	189	237	-	-	-	-	-	52 100
Mauldin city (part)	3 792	38	988	1 927	652	133	45	9	120 500
Parker CDP	2 169	1 029	1 043	75	-	17	5	-	51 500
Sans Souci CDP	1 902	365	1 247	222	24	37	-	7	66 900
Taylors CDP (part)	2 398	23	627	1 112	441	169	26	-	124 700
Travelers Rest city (part)	109	16	15	20	47	11	-	-	152 400
Wade Hampton CDP	4 826	100	1 250	1 618	950	699	182	27	131 400
Welcome CDP	1 350	192	1 002	123	-	10	9	14	69 700
Greer CCD	4 008	232	1 724	1 364	387	262	10	29	101 400
Greer city (part)	2 376	202	1 023	833	178	119	-	21	98 400
Highland CCD	2 080	139	831	520	250	250	52	38	106 200
Piedmont CCD	2 582	372	1 276	576	258	92	8	-	87 000
Golden Grove CDP (part)	571	59	286	145	47	34	-	-	92 000
Piedmont CDP (part)	390	96	257	37	-	-	-	-	57 400
Simpsonville CCD	9 578	125	2 538	3 387	1 922	1 244	336	26	128 400
Fountain Inn city (part)	-	-	-	-	-	-	-	-	-
Mauldin city (part)	-	-	-	-	-	-	-	-	-

Table 25. **Home Value: 2000**—Con.

[Data based on a sample (except Tables 65-68). For information on confidentiality protection, coverage, sampling error, and nonsampling error, see Appendix G. For location of definitions, see "How to Use This Census Report"]

State County County Subdivision Place	Specified owner-occupied housing units	Value of home							
		Less than $50,000	$50,000 to $99,999	$100,000 to $149,999	$150,000 to $199,999	$200,000 to $299,999	$300,000 to $499,999	$500,000 or more	Median (dollars)
Greenville County—Con.									
Simpsonville CCD—Con.									
Simpsonville city	3 533	94	1 540	1 284	509	66	40	-	104 700
Slater CCD	939	186	461	167	38	53	21	13	80 100
Slater-Marietta CDP	446	103	261	64	10	-	8	-	70 500
Taylors CCD	7 715	287	1 993	2 636	1 155	1 250	305	89	126 700
Greer city (part)	279	5	15	205	54	-	-	-	135 800
Taylors CDP (part)	2 655	131	1 246	1 123	124	25	6	-	99 000
Tigerville CCD	936	114	368	185	152	44	53	20	98 400
Travelers Rest CCD	2 522	215	1 324	543	198	136	66	40	91 300
Travelers Rest city (part)	737	21	455	192	45	24	-	-	90 500
Woodville CCD	1 023	146	414	272	135	30	8	18	89 300
Greenwood County	13 556	2 639	6 414	2 473	1 040	716	240	34	81 200
Greenwood CCD	9 674	1 578	4 402	2 023	834	608	205	24	86 700
Coronaca CDP	35	-	8	18	9	-	-	-	113 200
Greenwood city	3 870	997	2 292	358	124	63	27	9	67 700
Promised Land CDP	101	55	46	-	-	-	-	-	48 400
Kirksey CCD	243	63	141	16	23	-	-	-	77 600
Ninety Six CCD	1 676	448	954	112	89	46	17	10	65 500
Ninety Six town	584	170	375	39	-	-	-	-	59 700
Troy CCD	236	43	135	58	-	-	-	-	72 700
Bradley CDP	28	12	8	8	-	-	-	-	82 500
Troy town	23	-	15	8	-	-	-	-	88 300
Ware Shoals-Hodges CCD	1 727	507	782	264	94	62	18	-	67 700
Cokesbury CDP	58	16	28	14	-	-	-	-	67 500
Hodges town	28	2	9	11	6	-	-	-	118 800
Ware Shoals town (part)	417	231	161	21	4	-	-	-	47 100
Hampton County	3 339	1 234	1 479	440	104	50	24	8	62 300
Brunson CCD	205	104	64	32	5	-	-	-	49 700
Brunson town	138	72	50	13	3	-	-	-	49 300
Estill CCD	899	414	358	81	26	11	6	3	53 300
Estill town	435	210	162	40	14	4	2	3	51 200
Gifford town	54	30	16	2	6	-	-	-	48 300
Luray town	20	5	11	-	-	-	4	-	58 300
Furman-Scotia CCD	250	142	72	21	7	7	1	-	44 700
Furman town	52	38	8	3	3	-	-	-	40 800
Scotia town	32	11	16	5	-	-	-	-	60 000
Hampton-Varnville CCD	1 615	402	846	259	61	30	15	2	72 000
Hampton town	657	170	323	121	26	12	5	-	71 600
Varnville town	436	82	261	67	10	6	10	-	73 500
Yemassee CCD	370	172	139	47	5	2	2	3	53 700
Yemassee town (part)	132	43	49	33	5	2	-	-	70 600
Horry County	37 725	2 130	11 705	11 805	6 354	3 618	1 578	535	119 700
Aynor CCD	1 247	209	521	354	105	56	-	2	89 300
Aynor town	126	15	59	33	10	9	-	-	92 100
Conway CCD	5 580	628	2 564	1 354	688	258	60	28	93 500
Bucksport CDP	145	41	97	7	-	-	-	-	63 500
Conway city (part)	2 467	183	1 248	581	273	128	39	15	93 700
Conway East CCD	5 861	175	1 814	2 079	1 148	471	134	40	118 600
Conway city (part)	11	-	-	-	-	11	-	-	225 000
Forestbrook CDP	836	17	353	295	123	37	-	11	106 300
North Myrtle Beach city (part)	-	-	-	-	-	-	-	-	-
Red Hill CDP	2 308	54	575	1 015	453	145	57	9	118 600
Socastee CDP (part)	332	7	218	64	16	20	7	-	86 800
Floyds CCD	421	137	169	74	36	5	-	-	66 300
Little River CCD	6 608	138	1 473	2 304	1 244	857	512	80	134 700
Atlantic Beach town	28	4	11	4	9	-	-	-	96 700
Briarcliffe Acres town	186	-	-	2	5	61	91	27	333 300
Little River CDP	1 940	43	471	690	368	244	124	-	127 200
North Myrtle Beach city (part)	2 825	29	507	1 025	605	376	248	35	142 600
Longs CCD	954	167	298	153	168	154	-	14	104 500
Loris CCD	2 216	463	1 089	462	124	68	4	6	77 200
Loris city	473	92	200	124	37	20	-	-	81 800
Myrtle Beach CCD	14 838	213	3 777	5 025	2 841	1 749	868	365	134 200
Garden City CDP	1 640	23	387	760	182	152	67	69	128 500
Myrtle Beach city	3 496	97	1 078	799	450	506	380	186	135 400
North Myrtle Beach city (part)	-	-	-	-	-	-	-	-	-
Socastee CDP (part)	2 192	17	812	935	326	68	34	-	113 100
Surfside Beach town	1 142	-	170	399	334	158	73	8	150 200
Jasper County	3 022	577	1 442	485	241	168	74	35	77 600
Grays-Tillman CCD	804	232	338	133	67	17	17	-	70 600
Hardeeville CCD	1 034	135	554	163	92	86	4	-	79 900
Hardeeville city	282	45	182	36	16	3	-	-	69 600
Ridgeland CCD	1 184	210	550	189	82	65	53	35	79 100
Ridgeland town	195	34	98	26	18	5	10	4	82 600
Kershaw County	10 927	1 349	5 379	2 179	1 169	637	157	57	88 000
Bethune CCD	478	129	284	45	7	5	-	8	67 500
Bethune town	126	28	87	11	-	-	-	-	71 400
Boykin CCD	355	42	146	73	43	44	-	7	93 000
Camden CCD	4 410	664	2 194	663	452	278	117	42	82 500
Camden city	1 907	244	792	365	230	169	89	18	94 000
Camden Northeast CCD	551	160	218	125	43	5	-	-	71 700
Elgin CCD	4 288	215	2 089	1 149	553	264	18	-	97 200
Elgin town	257	7	137	96	15	2	-	-	93 300
Lugoff CDP	1 726	74	759	496	282	105	10	-	103 100
Mount Pisgah CCD	350	75	255	20	-	-	-	-	67 600
Westville CCD	495	64	193	104	71	41	22	-	97 400
Lancaster County	12 173	2 329	6 295	2 182	893	362	74	38	77 100
Heath Springs CCD	972	237	543	131	47	14	-	-	68 900
Heath Springs town	200	80	113	7	-	-	-	-	55 700
Kershaw CCD	1 495	453	811	155	44	11	-	21	66 000
Kershaw town	514	122	325	47	20	-	-	-	65 700
Lancaster CCD	7 807	1 411	4 330	1 382	462	180	42	-	76 000

Table 25. **Home Value: 2000**—Con.

[Data based on a sample (except Tables 65-68). For information on confidentiality protection, coverage, sampling error, and nonsampling error, see Appendix G. For location of definitions, see "How to Use This Census Report"]

State County County Subdivision Place	Specified owner-occupied housing units	Value of home							
		Less than $50,000	$50,000 to $99,999	$100,000 to $149,999	$150,000 to $199,999	$200,000 to $299,999	$300,000 to $499,999	$500,000 or more	Median (dollars)
Lancaster County—Con.									
Lancaster CCD—Con.									
Elgin CDP	592	52	407	72	43	18	-	-	76 700
Irwin CDP	435	88	316	24	7	-	-	-	63 800
Lancaster city	1 647	375	755	326	116	69	6	-	77 800
Lancaster Mill CDP	284	157	114	13	-	-	-	-	46 400
Springdale CDP	520	172	310	15	7	16	-	-	59 900
Tradesville CCD	542	150	253	105	19	7	-	8	71 200
Van Wyck CCD	1 357	78	358	409	321	150	32	9	134 200
Laurens County	11 485	2 711	5 720	1 789	834	313	81	37	74 800
Clinton CCD	2 695	782	1 304	389	174	35	11	-	68 300
Clinton city	1 266	438	580	150	76	11	11	-	63 200
Cross Hill CCD	927	137	405	180	95	78	27	5	89 700
Cross Hill town	67	30	24	6	-	7	-	-	64 400
Mountville CDP	15	8	-	-	7	-	-	-	39 700
Waterloo town	23	7	11	2	3	-	-	-	83 000
Gray Court CCD	2 145	264	1 075	495	199	71	9	32	90 000
Fountain Inn city (part)	367	20	208	119	20	-	-	-	90 700
Gray Court town	156	26	102	18	10	-	-	-	72 700
Joanna CCD	566	259	242	38	21	-	6	-	53 500
Joanna CDP	453	253	184	11	5	-	-	-	47 200
Laurens CCD	4 101	1 030	2 079	533	320	111	28	-	71 300
Laurens city	2 206	634	1 145	196	157	53	21	-	66 600
Watts Mills CDP	210	126	77	7	-	-	-	-	45 600
Princeton CCD	1 051	239	615	154	25	18	-	-	71 400
Princeton CDP	8	-	-	8	-	-	-	-	112 500
Ware Shoals town (part)	-	-	-	-	-	-	-	-	-
Lee County	3 162	1 334	1 413	299	74	23	8	11	56 400
Ashwood CCD	671	275	331	65	-	-	-	-	55 700
Bishopville CCD	1 776	791	719	199	40	13	6	8	54 400
Bishopville city	715	258	326	90	20	7	6	8	57 800
Lynchburg CCD	247	108	99	16	14	5	2	3	58 600
Lynchburg town	68	15	36	4	3	5	2	3	65 600
St. Charles CCD	223	103	88	12	20	-	-	-	57 700
Stokes Bridge-Cypress CCD	245	57	176	7	-	5	-	-	68 800
Lexington County	46 282	2 512	18 614	13 200	5 874	4 139	1 543	400	106 300
Batesburg-Leesville CCD	1 892	349	970	381	100	66	26	-	78 400
Batesburg-Leesville town (part)	1 220	285	598	248	50	32	7	-	76 800
Chapin CCD	2 740	59	443	547	458	647	454	132	185 000
Chapin town	190	4	91	64	11	17	3	-	100 000
Gilbert CCD	2 412	115	857	467	447	271	175	80	117 900
Gilbert town	81	9	29	28	9	4	-	2	106 900
Summit town	39	5	28	3	-	3	-	-	83 900
Irmo CCD	9 289	32	2 230	4 093	1 777	805	312	40	126 500
Columbia city (part)	14	-	-	-	7	-	7	-	250 000
Irmo town (part)	1 146	-	464	349	196	137	-	-	111 000
Seven Oaks CDP	3 702	32	1 234	1 972	434	30	-	-	112 600
Lexington CCD	14 266	272	5 411	4 094	2 121	1 770	470	128	115 600
Cayce city (part)	7	-	7	-	-	-	-	-	95 000
Lexington town	2 356	33	561	893	626	180	63	-	133 700
Oak Grove CDP (part)	1 181	14	899	249	19	-	-	-	85 900
Red Bank CDP	2 172	117	1 382	531	117	25	-	-	89 300
Springdale town (part)	-	-	-	-	-	-	-	-	-
Pelion CCD	1 721	134	847	452	190	88	10	-	91 700
Pelion town	135	2	100	23	2	6	2	-	84 800
Swansea CCD	1 471	361	809	258	39	2	2	-	69 400
Gaston town (part)	162	25	110	19	8	-	-	-	65 100
Swansea town	129	30	78	15	4	-	2	-	70 500
West Columbia-Cayce CCD	12 491	1 190	7 047	2 908	742	490	94	20	86 100
Cayce city (part)	2 981	365	1 832	595	131	58	-	-	80 900
Gaston town (part)	68	14	28	24	2	-	-	-	85 000
Oak Grove CDP (part)	888	17	423	348	84	16	-	-	100 500
Pine Ridge town	432	21	234	107	51	13	3	3	92 800
South Congaree town	431	26	278	80	24	23	-	-	79 200
Springdale town (part)	839	20	419	225	98	58	19	-	98 100
West Columbia city	2 822	353	1 640	639	113	77	-	-	81 600
McCormick County	1 814	618	524	124	261	140	112	35	70 700
McCormick CCD	781	334	348	27	45	12	15	-	54 100
McCormick town	314	142	152	11	4	5	-	-	53 500
Mount Carmel CCD	616	78	58	39	198	128	80	35	183 600
Mount Carmel CDP	30	24	6	-	-	-	-	-	31 700
Willington CDP	36	29	7	-	-	-	-	-	30 000
Parksville CCD	417	206	118	58	18	-	17	-	50 500
Clarks Hill CDP	60	43	8	9	-	-	-	-	32 700
Modoc CDP	98	14	32	22	13	-	17	-	108 300
Parksville town	29	13	16	-	-	-	-	-	57 500
Plum Branch town	26	11	11	4	-	-	-	-	52 500
Marion County	6 078	1 987	2 873	711	340	139	17	11	63 500
Brittons Neck CCD	303	124	146	28	5	-	-	-	57 600
Centenary CCD	245	147	72	18	4	4	-	-	40 200
Marion CCD	3 069	1 004	1 419	417	175	39	4	11	63 500
Marion city	1 493	525	628	201	106	26	-	7	58 500
Sellers town	56	35	15	-	-	-	2	4	36 300
Mullins CCD	2 461	712	1 236	248	156	96	13	-	65 700
Mullins city	996	347	506	52	56	35	-	-	60 800
Nichols town	112	25	73	10	2	2	-	-	66 200
Marlboro County	5 085	2 140	2 456	356	84	33	16	-	54 900
Bennettsville CCD	2 884	1 095	1 440	280	51	18	-	-	56 900
Bennettsville city	1 649	623	808	173	37	8	-	-	57 700
Blenheim CCD	302	184	93	16	9	-	-	-	42 000
Blenheim town	38	31	7	-	-	-	-	-	36 900
Clio CCD	380	164	165	12	16	7	16	-	54 000
Clio town	127	63	56	4	2	2	-	-	50 200

Table 25. **Home Value: 2000**—Con.

[Data based on a sample (except Tables 65-68). For information on confidentiality protection, coverage, sampling error, and nonsampling error, see Appendix G. For location of definitions, see "How to Use This Census Report"]

State County County Subdivision Place	Specified owner-occupied housing units	Value of home							
		Less than $50,000	$50,000 to $99,999	$100,000 to $149,999	$150,000 to $199,999	$200,000 to $299,999	$300,000 to $499,999	$500,000 or more	Median (dollars)
Marlboro County—Con.									
McColl CCD	918	435	437	30	8	8	-	-	52 000
McColl town	488	265	207	16	-	-	-	-	47 100
Tatum town	18	10	8	-	-	-	-	-	45 000
Wallace CCD	601	262	321	18	-	-	-	-	53 500
Newberry County	6 861	1 827	3 025	1 054	597	271	65	22	78 000
Chappells CCD	218	39	81	70	7	14	7	-	95 000
Newberry CCD	3 219	839	1 664	423	211	62	-	20	74 100
Newberry town	1 993	591	1 032	175	137	45	-	13	67 200
Silverstreet town	44	8	32	1	3	-	-	-	70 000
Pomaria CCD	609	79	315	145	54	10	6	-	82 400
Pomaria town	41	12	19	6	2	2	-	-	71 900
Prosperity CCD	1 872	295	673	357	315	178	52	2	98 500
Little Mountain town	43	2	26	9	2	2	-	2	88 300
Peak town	15	12	3	-	-	-	-	-	18 800
Prosperity town	227	47	116	50	10	4	-	-	82 600
Whitmire CCD	943	575	292	59	10	7	-	-	41 100
Whitmire town	428	327	87	10	4	-	-	-	33 900
Oconee County	13 596	1 761	5 312	2 832	1 444	1 166	833	248	97 500
Long Creek CCD	276	47	155	36	38	-	-	-	78 300
Mountain Rest CCD	459	92	196	79	45	35	7	5	85 300
Oakway CCD	1 382	73	626	343	183	95	62	-	99 200
Salem CCD	1 493	126	237	178	159	353	327	113	210 100
Salem town	24	5	11	6	2	-	-	-	92 000
Seneca CCD	5 007	586	1 908	1 116	517	525	264	91	100 400
Seneca city	1 791	243	796	333	130	174	88	27	90 700
Utica CDP	271	110	142	19	-	-	-	-	57 300
Walhalla CCD	3 467	484	1 477	776	390	144	157	39	93 100
Walhalla city	741	130	402	135	44	20	10	-	73 600
West Union town	58	13	31	12	2	-	-	-	66 700
Westminster CCD	1 512	353	713	304	112	14	16	-	76 900
Westminster city	574	181	248	100	39	6	-	-	70 000
Orangeburg County	15 236	3 754	7 680	2 181	960	494	108	59	72 600
Bowman CCD	586	191	296	82	9	5	3	-	66 200
Bowman town	211	67	121	18	2	-	3	-	69 400
Branchville CCD	356	126	186	34	5	5	-	-	59 300
Branchville town	195	65	105	22	3	-	-	-	58 300
Cope CCD	344	132	136	50	16	7	3	-	63 000
Cope town	23	11	10	-	-	2	-	-	60 800
Elloree CCD	652	232	263	114	26	2	15	-	62 400
Elloree town	201	67	89	30	10	2	3	-	63 500
Eutawville CCD	884	205	346	164	89	73	2	5	83 200
Eutawville town	70	31	24	13	2	-	-	-	62 500
Holly Hill CCD	876	303	387	122	29	26	7	2	67 500
Holly Hill town	318	61	178	52	15	10	2	-	80 400
Neeses CCD	562	179	288	59	23	10	-	3	60 400
Livingston town	25	7	11	7	-	-	-	-	93 100
Neeses town	81	41	37	-	3	-	-	-	49 700
North CCD	679	219	354	67	28	6	-	5	66 200
North town	199	67	116	13	-	-	-	3	63 000
Woodford town	56	30	20	4	-	2	-	-	47 500
Norway CCD	371	114	200	42	12	3	-	-	61 700
Norway town	102	27	42	24	6	3	-	-	70 000
Orangeburg CCD	7 142	1 346	3 867	1 070	513	257	50	39	76 900
Brookdale CDP	801	291	440	53	17	-	-	-	59 000
Orangeburg city (part)	2 255	304	1 407	336	125	66	17	-	76 500
Rowesville town	49	21	25	-	-	3	-	-	53 900
Wilkinson Heights CDP	504	206	250	39	4	5	-	-	57 700
Orangeburg West CCD	1 464	302	902	179	76	3	2	-	67 700
Cordova town	35	6	20	7	2	-	-	-	81 700
Edisto CDP	443	103	320	20	-	-	-	-	61 400
Orangeburg city (part)	-	-	-	-	-	-	-	-	-
Springfield CCD	358	138	171	41	8	-	-	-	58 000
Springfield town	140	55	63	20	2	-	-	-	60 000
Vance CCD	962	267	284	157	126	97	26	5	87 500
Santee town	138	22	72	19	7	18	-	-	89 400
Vance town	33	25	4	4	-	-	-	-	43 900
Pickens County	20 645	2 232	8 879	5 516	2 325	1 196	369	128	96 100
Central CCD	1 350	257	629	240	104	87	31	2	80 100
Central town	418	52	291	62	10	3	-	-	76 200
Clemson city (part)	121	7	57	44	11	-	2	-	98 800
Norris town (part)	104	28	66	10	-	-	-	-	64 300
Clemson CCD	2 166	129	487	758	426	234	98	34	132 900
Clemson city (part)	2 006	81	432	730	411	227	98	27	135 400
Easley CCD	8 202	795	3 766	2 104	838	490	145	64	95 100
Arial CDP	662	196	296	100	12	51	7	-	76 300
Easley city	4 528	489	1 886	1 097	507	367	133	49	97 900
Easley East CCD	1 711	74	483	677	352	99	17	9	121 400
Forest CCD	558	66	216	140	76	54	6	-	99 300
Liberty CCD	2 164	279	1 116	547	187	35	-	-	87 600
Liberty town	824	209	455	135	25	-	-	-	70 800
Norris town (part)	57	14	25	15	3	-	-	-	70 500
Pickens CCD	2 919	498	1 480	611	187	107	23	13	80 100
Pickens town	624	164	319	101	24	16	-	-	71 200
Six Mile CCD	1 575	134	702	439	155	90	49	6	96 300
Six Mile town	133	8	50	45	25	5	-	-	107 600
Richland County	63 563	3 933	28 694	14 805	7 400	4 964	2 900	867	98 700
Blythewood CCD	2 927	63	905	705	497	467	253	37	131 000
Blythewood town (part)	47	6	21	7	9	4	-	-	96 800
Camp Ground CCD	867	97	354	194	96	87	23	16	96 600
Columbia city (part)	-	-	-	-	-	-	-	-	-
Columbia CCD	31 881	2 839	15 116	6 940	2 994	2 153	1 368	471	93 000
Arcadia Lakes town	363	-	34	94	93	114	24	4	170 000
Columbia city (part)	16 290	1 419	6 991	3 143	1 786	1 494	1 164	293	97 900

Table 25. **Home Value: 2000**—Con.

[Data based on a sample (except Tables 65-68). For information on confidentiality protection, coverage, sampling error, and nonsampling error, see Appendix G. For location of definitions, see "How to Use This Census Report"]

State County County Subdivision Place	Specified owner-occupied housing units	Value of home							
		Less than $50,000	$50,000 to $99,999	$100,000 to $149,999	$150,000 to $199,999	$200,000 to $299,999	$300,000 to $499,999	$500,000 or more	Median (dollars)
Richland County—Con.									
Columbia CCD—Con.									
Dentsville CDP (part)	1 572	114	1 073	305	56	16	-	8	80 800
Forest Acres city	3 099	45	871	1 260	442	265	120	96	123 700
Woodfield CDP	1 763	84	1 245	347	87	-	-	-	79 100
Dutch Fork CCD	11 889	142	6 139	2 796	1 453	783	438	138	98 000
Columbia city (part)	750	6	384	250	97	8	5	-	96 400
Irmo town (part)	2 125	-	1 638	418	69	-	-	-	90 600
Lake Murray of Richland CDP	1 023	-	55	122	255	284	211	96	225 300
St. Andrews CDP	3 339	97	2 487	581	144	30	-	-	84 400
Eastover CCD	893	202	528	124	36	3	-	-	71 300
Eastover town	127	36	91	-	-	-	-	-	60 500
Hopkins CCD	1 009	265	558	102	48	27	9	-	65 600
Horrell Hill CCD	2 480	113	1 758	274	216	96	10	13	80 400
Columbia city (part)	7	-	-	7	-	-	-	-	112 500
Pontiac CCD	11 617	212	3 336	3 670	2 060	1 348	799	192	127 000
Columbia city (part)	162	-	8	43	10	14	54	33	314 000
Dentsville CDP (part)	615	16	245	327	27	-	-	-	105 600
Saluda County	3 296	878	1 399	571	271	119	50	8	74 000
Batesburg-Leesville CCD	1 001	213	353	177	145	87	26	-	85 800
Batesburg-Leesville town (part)	172	104	55	6	-	7	-	-	46 400
Ridge Spring CCD	532	183	253	65	5	11	7	8	61 300
Monetta town (part)	24	11	13	-	-	-	-	-	52 500
Ridge Spring town	188	60	97	23	1	4	-	3	60 000
Ward town	30	15	10	5	-	-	-	-	50 000
Saluda CCD	1 320	370	660	208	61	4	17	-	67 900
Saluda town	544	137	340	52	13	-	2	-	66 500
Saluda River CCD	443	112	133	121	60	17	-	-	88 000
Spartanburg County	54 037	6 924	24 617	12 818	4 938	3 191	1 189	360	91 100
Boiling Springs CCD	3 964	129	2 016	1 214	404	181	5	15	97 700
Boiling Springs CDP	1 197	28	570	353	159	82	5	-	100 100
Valley Falls CDP (part)	286	24	171	91	-	-	-	-	90 200
Chesnee CCD	1 036	189	552	216	30	35	14	-	78 900
Chesnee city (part)	154	55	55	29	15	-	-	-	59 200
Cowpens CCD	931	276	476	146	15	18	-	-	68 600
Cowpens town	476	136	229	85	15	11	-	-	72 100
Enoree CCD	525	223	210	44	12	17	13	6	61 800
Fairmont Mills CCD	2 227	118	480	574	507	377	135	36	145 300
Reidville town (part)	19	-	-	9	10	-	-	-	151 300
Fingerville CCD	1 072	168	377	292	80	103	52	-	98 700
Gramling CCD	1 122	73	558	282	161	39	-	9	94 400
Campobello town (part)	-	-	-	-	-	-	-	-	-
Greer CCD	2 836	415	1 364	636	251	118	52	-	89 900
Duncan town (part)	8	-	8	-	-	-	-	-	95 000
Greer city (part)	1 017	299	485	164	42	27	-	-	74 700
Inman CCD	3 597	309	1 553	1 010	382	268	75	-	97 700
Inman city	435	100	235	80	16	4	-	-	73 000
Inman Mills CDP	260	96	147	9	8	-	-	-	60 500
Landrum CCD	1 552	264	651	287	138	161	38	13	91 600
Campobello town (part)	122	27	67	14	8	6	-	-	72 300
Landrum city	599	127	293	131	18	21	9	-	79 600
Mayo CCD	1 096	141	583	290	66	16	-	-	84 100
Mayo CDP	378	68	153	116	41	-	-	-	91 100
Pacolet CCD	1 252	365	608	209	53	9	8	-	68 300
Central Pacolet town	61	25	32	4	-	-	-	-	61 200
Pacolet town	636	244	314	66	12	-	-	-	61 800
Pauline CCD	1 652	123	522	441	215	189	118	44	115 800
Roebuck CDP (part)	21	-	21	-	-	-	-	-	86 200
Reidville CCD	1 420	70	425	465	229	175	56	-	119 300
Greer city (part)	157	-	26	68	44	19	-	-	141 900
Reidville town (part)	89	11	33	9	36	-	-	-	126 400
Spartanburg CCD	23 838	3 180	10 873	5 584	2 017	1 358	598	228	89 500
Roebuck CDP (part)	354	39	205	78	32	-	-	-	87 200
Saxon CDP	550	250	282	12	6	-	-	-	53 000
Southern Shops CDP	365	122	217	9	-	17	-	-	63 000
Spartanburg city	7 495	1 229	3 372	1 574	570	378	273	99	85 700
Valley Falls CDP (part)	489	20	169	199	68	26	-	7	110 700
Wellford CCD	3 923	542	2 232	787	258	90	5	9	80 100
Duncan town (part)	357	22	246	72	13	4	-	-	79 100
Greer city (part)	-	-	-	-	-	-	-	-	-
Lyman town	830	117	482	166	40	20	5	-	73 100
Startex CDP	246	94	137	6	9	-	-	-	57 300
Wellford city	450	131	264	47	8	-	-	-	62 800
Woodruff CCD	1 994	339	1 137	341	120	37	20	-	78 000
Woodruff city	890	218	593	68	6	5	-	-	62 600
Sumter County	17 834	3 346	9 121	3 404	1 222	510	187	44	78 700
Privateer CCD	1 755	422	829	286	165	28	4	21	74 100
Lakewood CDP	502	196	151	78	61	12	4	-	58 900
Pinewood town (part)	99	45	47	7	-	-	-	-	62 500
Privateer CDP	297	38	160	46	33	10	-	10	84 400
Sumter city (part)	-	-	-	-	-	-	-	-	-
Rembert CCD	330	114	166	28	15	7	-	-	58 100
Rembert CDP	53	18	35	-	-	-	-	-	54 700
Shaw-Horatio CCD	2 209	306	1 285	437	80	61	22	18	79 200
Cherryvale CDP	113	7	94	12	-	-	-	-	74 100
Dalzell CDP (part)	121	6	110	-	5	-	-	-	68 700
Oakland CDP	269	6	236	22	5	-	-	-	71 800
Stateburg CDP	310	-	140	121	31	18	-	-	105 900
Sumter city (part)	119	11	23	44	-	25	16	-	139 500
Wedgewood CDP (part)	-	-	-	-	-	-	-	-	-
Shiloh CCD	363	106	221	20	11	-	5	-	62 300
Shiloh CDP	31	-	25	-	6	-	-	-	65 000
Sumter CCD	10 806	1 904	5 322	2 280	833	330	132	5	81 900
Cane Savannah CDP (part)	236	17	155	48	16	-	-	-	87 200
East Sumter CDP	278	56	198	12	6	6	-	-	63 100
Millwood CDP	240	21	136	40	43	-	-	-	81 000

Table 25. **Home Value: 2000**—Con.

[Data based on a sample (except Tables 65-68). For information on confidentiality protection, coverage, sampling error, and nonsampling error, see Appendix G. For location of definitions, see "How to Use This Census Report"]

State County County Subdivision Place	Specified owner-occupied housing units	Value of home							
		Less than $50,000	$50,000 to $99,999	$100,000 to $149,999	$150,000 to $199,999	$200,000 to $299,999	$300,000 to $499,999	$500,000 or more	Median (dollars)
Sumter County—Con.									
Sumter CCD—Con.									
Mulberry CDP	129	43	68	-	18	-	-	-	64 700
South Sumter CDP	434	236	186	12	-	-	-	-	47 700
Sumter city (part)	6 814	1 352	3 119	1 257	679	283	119	5	79 200
Sumter North CCD	781	67	543	113	27	25	6	-	75 700
Dalzell CDP (part)	296	-	287	9	-	-	-	-	70 900
Sumter city (part)	-	-	-	-	-	-	-	-	-
Sumter Northeast CCD	547	101	232	98	67	43	6	-	87 500
Mayesville town	147	67	67	5	5	3	-	-	58 100
Oswego CDP	33	-	8	16	9	-	-	-	113 300
Sumter Southeast CCD	753	255	346	119	17	16	-	-	62 900
Sumter city (part)	6	-	-	6	-	-	-	-	112 500
Sumter Southwest CCD	290	71	177	23	7	-	12	-	63 900
Cane Savannah CDP (part)	29	5	24	-	-	-	-	-	80 700
Pinewood town (part)	-	-	-	-	-	-	-	-	-
Wedgewood CDP (part)	139	18	96	18	7	-	-	-	71 300
Union County	5 993	2 229	2 925	465	222	125	12	15	61 900
Carlisle CCD	309	102	189	11	5	2	-	-	63 800
Carlisle town	89	31	58	-	-	-	-	-	54 400
Cross Keys CCD	242	82	128	26	-	6	-	-	63 300
Jonesville CCD	635	225	320	44	37	9	-	-	64 300
Jonesville town	220	118	90	8	4	-	-	-	44 700
Lockhart CCD	526	260	229	12	25	-	-	-	50 600
Lockhart town	12	12	-	-	-	-	-	-	23 300
Union CCD	3 895	1 468	1 823	332	142	103	12	15	61 200
Buffalo CDP	338	197	118	23	-	-	-	-	44 500
Monarch Mill CDP	410	268	134	8	-	-	-	-	44 300
Union city	2 056	729	948	192	82	84	6	15	62 800
West Springs CCD	386	92	236	40	13	5	-	-	76 700
Williamsburg County	5 682	1 938	2 594	738	295	85	19	13	63 300
Cades CCD	396	123	179	69	20	-	5	-	64 100
Greeleyville CCD	419	179	193	40	2	5	-	-	56 100
Greeleyville town	92	28	51	6	2	5	-	-	67 400
Hemingway CCD	873	273	407	95	73	10	5	10	68 200
Hemingway town	166	37	85	32	4	8	-	-	76 500
Stuckey town	48	14	27	3	4	-	-	-	59 100
Indian CCD	242	73	141	15	13	-	-	-	61 500
Kingstree CCD	2 515	804	1 166	326	162	48	9	-	64 000
Kingstree town	722	117	399	132	42	23	9	-	71 800
Lane CCD	501	236	179	62	10	14	-	-	52 500
Lane town	106	59	38	3	4	2	-	-	41 400
Nesmith CCD	448	151	217	72	-	8	-	-	65 900
Trio CCD	288	99	112	59	15	-	-	3	75 600
Andrews town (part)	5	2	3	-	-	-	-	-	51 700
York County	33 062	2 026	10 517	9 407	5 503	3 811	1 508	290	119 600
Clover CCD	4 592	238	1 059	1 125	768	812	488	102	144 000
Clover town	807	150	410	149	45	36	-	17	80 900
Lake Wylie CDP	1 067	-	14	132	198	432	237	54	250 900
Fort Mill CCD	6 337	121	1 243	1 716	1 483	1 226	487	61	153 100
Fort Mill town	1 702	87	578	363	466	197	11	-	126 100
Riverview CDP	170	-	53	98	19	-	-	-	117 000
Tega Cay city	1 325	-	50	437	304	290	208	36	180 500
Hickory Grove CCD	532	115	247	110	29	27	4	-	76 100
Hickory Grove town	68	15	47	2	2	2	-	-	67 200
Sharon town	56	12	33	6	5	-	-	-	81 300
Smyrna town (part)	7	-	-	3	4	-	-	-	178 100
McConnells CCD	368	51	202	69	12	13	21	-	87 200
McConnells town	46	2	25	12	4	-	3	-	94 300
Rock Hill CCD	18 039	1 256	6 422	5 565	2 823	1 433	443	97	110 600
India Hook CDP	389	8	171	100	26	50	26	8	108 200
Lesslie CDP	582	7	162	296	105	7	5	-	121 900
Newport CDP	1 052	9	181	418	310	107	27	-	141 500
Rock Hill city	9 494	962	4 246	2 235	1 002	765	246	38	92 800
York CCD	3 194	245	1 344	822	388	300	65	30	100 400
York city	1 286	184	740	231	44	80	-	7	80 900

Table 26. **Home Value: 2000**

[Data based on a sample (except Tables 65-68). For information on confidentiality protection, coverage, sampling error, and nonsampling error, see Appendix G.
For location of definitions, see "How to Use This Census Report"]

State County Place	Specified owner-occupied housing units	Value of home							
		Less than $50,000	$50,000 to $99,999	$100,000 to $149,999	$150,000 to $199,999	$200,000 to $299,999	$300,000 to $499,999	$500,000 or more	Median (dollars)
The State	**783 909**	**103 516**	**320 410**	**173 497**	**86 657**	**58 246**	**28 626**	**12 957**	**94 900**
COUNTY									
Abbeville County	4 570	1 236	2 260	700	316	53	5	-	70 600
Aiken County	29 642	4 190	14 049	6 088	2 884	1 711	649	71	87 600
Allendale County	1 845	1 022	578	189	27	16	8	5	46 900
Anderson County	35 658	5 762	15 590	7 757	3 578	2 136	732	103	88 200
Bamberg County	2 699	1 009	1 208	295	126	39	11	11	61 800
Barnwell County	3 818	1 291	1 736	528	133	114	16	-	66 600
Beaufort County	24 336	632	3 729	3 556	3 445	5 246	4 592	3 136	213 900
Berkeley County	25 634	2 158	12 957	6 359	2 564	1 092	342	162	91 300
Calhoun County	2 515	693	1 124	433	161	72	16	16	72 500
Charleston County	61 561	4 190	18 505	13 602	9 028	7 201	5 001	4 034	130 200
Cherokee County	9 322	1 836	4 975	1 661	564	201	62	23	74 100
Chester County	6 200	2 145	2 923	731	299	66	36	-	62 800
Chesterfield County	7 137	2 216	3 565	912	273	122	44	5	65 900
Clarendon County	5 152	1 173	2 400	784	476	221	73	25	77 700
Colleton County	5 536	1 481	2 394	868	245	352	88	108	73 200
Darlington County	12 332	2 955	6 008	1 952	815	471	100	31	74 100
Dillon County	4 658	1 639	2 279	417	208	91	15	9	60 700
Dorchester County	19 679	1 564	7 674	5 581	2 761	1 418	561	120	104 600
Edgefield County	3 754	778	1 604	801	378	139	48	6	83 400
Fairfield County	3 954	1 130	1 833	439	260	195	71	26	69 900
Florence County	23 852	4 003	10 769	4 691	2 045	1 571	571	202	85 200
Georgetown County	11 351	1 370	3 683	1 957	1 535	1 388	902	516	114 700
Greenville County	84 251	6 635	29 490	23 362	12 091	8 061	3 519	1 093	111 800
Greenwood County	13 556	2 639	6 414	2 473	1 040	716	240	34	81 200
Hampton County	3 339	1 234	1 479	440	104	50	24	8	62 300
Horry County	37 725	2 130	11 705	11 805	6 354	3 618	1 578	535	119 700
Jasper County	3 022	577	1 442	485	241	168	74	35	77 600
Kershaw County	10 927	1 349	5 379	2 179	1 169	637	157	57	88 000
Lancaster County	12 173	2 329	6 295	2 182	893	362	74	38	77 100
Laurens County	11 485	2 711	5 720	1 789	834	313	81	37	74 800
Lee County	3 162	1 334	1 413	299	74	23	8	11	56 400
Lexington County	46 282	2 512	18 614	13 200	5 874	4 139	1 543	400	106 300
McCormick County	1 814	618	524	124	261	140	112	35	70 700
Marion County	6 078	1 987	2 873	711	340	139	17	11	63 500
Marlboro County	5 085	2 140	2 456	356	84	33	16	-	54 900
Newberry County	6 861	1 827	3 025	1 054	597	271	65	22	78 000
Oconee County	13 596	1 761	5 312	2 832	1 444	1 166	833	248	97 500
Orangeburg County	15 236	3 754	7 680	2 181	960	494	108	59	72 600
Pickens County	20 645	2 232	8 879	5 516	2 325	1 196	369	128	96 100
Richland County	63 563	3 933	28 694	14 805	7 400	4 964	2 900	867	98 700
Saluda County	3 296	878	1 399	571	271	119	50	8	74 000
Spartanburg County	54 037	6 924	24 617	12 818	4 938	3 191	1 189	360	91 100
Sumter County	17 834	3 346	9 121	3 404	1 222	510	187	44	78 700
Union County	5 993	2 229	2 925	465	222	125	12	15	61 900
Williamsburg County	5 682	1 938	2 594	738	295	85	19	13	63 300
York County	33 062	2 026	10 517	9 407	5 503	3 811	1 508	290	119 600
PLACE									
Abbeville city, Abbeville County	1 190	388	649	87	66	-	-	-	59 200
Aiken city, Aiken County	6 261	536	2 276	1 544	734	767	379	25	110 600
Allendale town, Allendale County	814	451	253	102	-	-	8	-	46 500
Anderson city, Anderson County	5 260	1 127	2 363	1 005	387	226	124	28	84 100
Andrews town	660	192	352	94	13	2	-	7	64 000
Georgetown County (part)	655	190	349	94	13	2	-	7	64 300
Williamsburg County (part)	5	2	3	-	-	-	-	-	51 700
Antreville CDP, Abbeville County	16	-	8	8	-	-	-	-	80 000
Arcadia Lakes town, Richland County	363	-	34	94	93	114	24	4	170 000
Arial CDP, Pickens County	662	196	296	100	12	51	7	-	76 300
Atlantic Beach town, Horry County	28	4	11	4	9	-	-	-	96 700
Awendaw town, Charleston County	198	65	67	33	14	13	6	-	78 000
Aynor town, Horry County	126	15	59	33	10	9	-	-	92 100
Bamberg town, Bamberg County	867	276	435	86	39	9	11	11	65 400
Barnwell city, Barnwell County	1 120	375	505	144	45	43	8	-	65 800
Batesburg-Leesville town	1 392	389	653	254	50	39	7	-	73 600
Lexington County (part)	1 220	285	598	248	50	32	7	-	76 800
Saluda County (part)	172	104	55	6	-	7	-	-	46 400
Beaufort city, Beaufort County	2 389	49	996	501	232	275	207	129	111 600
Belton city, Anderson County	1 159	388	555	100	85	9	22	-	66 100
Belvedere CDP, Aiken County	1 451	129	1 211	111	-	-	-	-	68 500
Bennettsville city, Marlboro County	1 649	623	808	173	37	8	-	-	57 700
Berea CDP, Greenville County	2 888	147	1 945	608	123	41	18	6	85 300
Bethune town, Kershaw County	126	28	87	11	-	-	-	-	71 400
Bishopville city, Lee County	715	258	326	90	20	7	6	8	57 800
Blacksburg town, Cherokee County	317	113	151	39	-	4	10	-	59 700
Blackville town, Barnwell County	439	195	207	19	-	18	-	-	54 200
Blenheim town, Marlboro County	38	31	7	-	-	-	-	-	36 900
Bluffton town, Beaufort County	288	19	40	71	121	9	11	17	155 900
Blythewood town	47	6	21	7	9	4	-	-	96 800
Fairfield County (part)	-	-	-	-	-	-	-	-	-
Richland County (part)	47	6	21	7	9	4	-	-	96 800
Boiling Springs CDP, Spartanburg County	1 197	28	570	353	159	82	5	-	100 100
Bonneau town, Berkeley County	69	7	47	9	6	-	-	-	74 500
Bowman town, Orangeburg County	211	67	121	18	2	-	3	-	69 400
Bradley CDP, Greenwood County	28	12	8	8	-	-	-	-	82 500
Branchville town, Orangeburg County	195	65	105	22	3	-	-	-	58 300

Table 26. **Home Value: 2000**—Con.

[Data based on a sample (except Tables 65-68). For information on confidentiality protection, coverage, sampling error, and nonsampling error, see Appendix G. For location of definitions, see "How to Use This Census Report"]

State County Place	Specified owner-occupied housing units	Value of home							
		Less than $50,000	$50,000 to $99,999	$100,000 to $149,999	$150,000 to $199,999	$200,000 to $299,999	$300,000 to $499,999	$500,000 or more	Median (dollars)
PLACE—Con.									
Briarcliffe Acres town, Horry County	186	-	-	2	5	61	91	27	333 300
Brookdale CDP, Orangeburg County	801	291	440	53	17	-	-	-	59 000
Brunson town, Hampton County	138	72	50	13	3	-	-	-	49 300
Bucksport CDP, Horry County	145	41	97	7	-	-	-	-	63 500
Buffalo CDP, Union County	338	197	118	23	-	-	-	-	44 500
Burnettown town, Aiken County	668	226	332	75	35	-	-	-	67 700
Burton CDP, Beaufort County	993	28	480	273	147	41	14	10	99 000
Calhoun Falls town, Abbeville County	449	298	143	8	-	-	-	-	41 600
Camden city, Kershaw County	1 907	244	792	365	230	169	89	18	94 000
Cameron town, Calhoun County	139	31	61	43	4	-	-	-	75 000
Campobello town, Spartanburg County	122	27	67	14	8	6	-	-	72 300
Cane Savannah CDP, Sumter County	265	22	179	48	16	-	-	-	86 500
Carlisle town, Union County	89	31	58	-	-	-	-	-	54 400
Cayce city, Lexington County	2 988	365	1 839	595	131	58	-	-	81 000
Centerville CDP, Anderson County	1 511	52	868	524	59	-	-	8	94 400
Central town, Pickens County	418	52	291	62	10	3	-	-	76 200
Central Pacolet town, Spartanburg County	61	25	32	4	-	-	-	-	61 200
Chapin town, Lexington County	190	4	91	64	11	17	3	-	100 000
Charleston city	18 465	712	4 362	5 308	3 149	2 035	1 486	1 413	139 700
Berkeley County (part)	328	-	-	9	25	209	53	32	249 200
Charleston County (part)	18 137	712	4 362	5 299	3 124	1 826	1 433	1 381	138 300
Cheraw town, Chesterfield County	1 202	405	518	199	22	29	29	-	66 700
Cherryvale CDP, Sumter County	113	7	94	12	-	-	-	-	74 100
Chesnee city	154	55	55	29	15	-	-	-	59 200
Cherokee County (part)	-	-	-	-	-	-	-	-	-
Spartanburg County (part)	154	55	55	29	15	-	-	-	59 200
Chester city, Chester County	1 265	413	659	118	45	30	-	-	62 400
Chesterfield town, Chesterfield County	303	85	153	44	10	11	-	-	68 200
City View CDP, Greenville County	111	88	23	-	-	-	-	-	37 300
Clarks Hill CDP, McCormick County	60	43	8	9	-	-	-	-	32 700
Clearwater CDP, Aiken County	788	140	505	128	10	-	-	5	82 000
Clemson city	2 141	88	496	781	422	227	100	27	133 000
Anderson County (part)	14	-	7	7	-	-	-	-	112 500
Pickens County (part)	2 127	88	489	774	422	227	100	27	133 100
Clinton city, Laurens County	1 266	438	580	150	76	11	11	-	63 200
Clio town, Marlboro County	127	63	56	4	2	2	-	-	50 200
Clover town, York County	807	150	410	149	45	36	-	17	80 900
Cokesbury CDP, Greenwood County	58	16	28	14	-	-	-	-	67 500
Columbia city	17 223	1 425	7 383	3 443	1 900	1 516	1 230	326	98 500
Lexington County (part)	14	-	-	-	7	-	7	-	250 000
Richland County (part)	17 209	1 425	7 383	3 443	1 893	1 516	1 223	326	98 500
Conway city, Horry County	2 478	183	1 248	581	273	139	39	15	93 900
Cope town, Orangeburg County	23	11	10	-	-	2	-	-	60 800
Cordova town, Orangeburg County	35	6	20	7	2	-	-	-	81 700
Coronaca CDP, Greenwood County	35	-	8	18	9	-	-	-	113 200
Cottageville town, Colleton County	90	16	32	29	3	7	-	3	98 300
Coward town, Florence County	98	30	46	13	9	-	-	-	65 300
Cowpens town, Spartanburg County	476	136	229	85	15	11	-	-	72 100
Cross Hill town, Laurens County	67	30	24	6	-	7	-	-	64 400
Dalzell CDP, Sumter County	417	6	397	9	5	-	-	-	70 100
Darlington city, Darlington County	1 470	463	603	220	119	52	13	-	64 500
Denmark city, Bamberg County	552	270	193	61	28	-	-	-	51 000
Dentsville CDP, Richland County	2 187	130	1 318	632	83	16	-	8	88 500
Dillon city, Dillon County	1 288	323	660	135	115	48	7	-	68 300
Donalds town, Abbeville County	89	34	53	2	-	-	-	-	54 400
Due West town, Abbeville County	151	21	71	40	17	2	-	-	87 500
Duncan town, Spartanburg County	365	22	254	72	13	4	-	-	79 800
Dunean CDP, Greenville County	1 011	367	602	42	-	-	-	-	59 400
Easley city, Pickens County	4 528	489	1 886	1 097	507	367	133	49	97 900
East Gaffney CDP, Cherokee County	698	265	418	15	-	-	-	-	56 500
Eastover town, Richland County	127	36	91	-	-	-	-	-	60 500
East Sumter CDP, Sumter County	278	56	198	12	6	6	-	-	63 100
Edgefield town, Edgefield County	581	164	295	98	21	-	3	-	66 100
Edisto CDP, Orangeburg County	443	103	320	20	-	-	-	-	61 400
Edisto Beach town, Colleton County	249	-	7	11	19	80	73	59	320 300
Ehrhardt town, Bamberg County	128	31	77	15	3	2	-	-	68 900
Elgin town, Kershaw County	257	7	137	96	15	2	-	-	93 300
Elgin CDP, Lancaster County	592	52	407	72	43	18	-	-	76 700
Elko town, Barnwell County	44	17	26	1	-	-	-	-	63 800
Elloree town, Orangeburg County	201	67	89	30	10	2	3	-	63 500
Estill town, Hampton County	435	210	162	40	14	4	2	3	51 200
Eureka Mill CDP, Chester County	433	168	259	-	6	-	-	-	54 100
Eutawville town, Orangeburg County	70	31	24	13	2	-	-	-	62 500
Fairfax town, Allendale County	398	191	183	15	-	9	-	-	51 400
Five Forks CDP, Greenville County	2 324	-	161	727	585	357	444	50	169 200
Florence city, Florence County	6 759	1 088	2 785	1 459	609	496	218	104	91 300
Folly Beach city, Charleston County	470	2	20	41	77	116	158	56	283 100
Forest Acres city, Richland County	3 099	45	871	1 260	442	265	120	96	123 700
Forestbrook CDP, Horry County	836	17	353	295	123	37	-	11	106 300
Fort Lawn town, Chester County	139	36	83	18	2	-	-	-	67 200
Fort Mill town, York County	1 702	87	578	363	466	197	11	-	126 100
Fountain Inn city	1 623	48	908	526	105	20	16	-	94 200
Greenville County (part)	1 256	28	700	407	85	20	16	-	95 000
Laurens County (part)	367	20	208	119	20	-	-	-	90 700

Table 26. **Home Value: 2000**—Con.

[Data based on a sample (except Tables 65-68). For information on confidentiality protection, coverage, sampling error, and nonsampling error, see Appendix G.
For location of definitions, see "How to Use This Census Report"]

State County Place	Specified owner-occupied housing units	Value of home							
		Less than $50,000	$50,000 to $99,999	$100,000 to $149,999	$150,000 to $199,999	$200,000 to $299,999	$300,000 to $499,999	$500,000 or more	Median (dollars)
PLACE—Con.									
Furman town, Hampton County	52	38	8	3	3	-	-	-	40 800
Gaffney city, Cherokee County	3 098	636	1 725	509	180	30	18	-	71 000
Gantt CDP, Greenville County	2 840	433	1 827	143	80	64	197	96	76 400
Garden City CDP, Horry County	1 640	23	387	760	182	152	67	69	128 500
Gaston town, Lexington County	230	39	138	43	10	-	-	-	67 300
Gayle Mill CDP, Chester County	160	130	25	5	-	-	-	-	28 900
Georgetown city, Georgetown County	1 785	193	1 046	286	186	31	37	6	83 900
Gifford town, Hampton County	54	30	16	2	6	-	-	-	48 300
Gilbert town, Lexington County	81	9	29	28	9	4	-	2	106 900
Gloverville CDP, Aiken County	464	192	241	19	5	7	-	-	61 000
Golden Grove CDP, Greenville County	583	66	286	145	47	39	-	-	91 800
Goose Creek city	5 420	256	2 490	1 495	854	237	88	-	99 500
Berkeley County (part)	5 420	256	2 490	1 495	854	237	88	-	99 500
Charleston County (part)	-	-	-	-	-	-	-	-	-
Govan town, Bamberg County	11	2	9	-	-	-	-	-	57 000
Gray Court town, Laurens County	156	26	102	18	10	-	-	-	72 700
Great Falls town, Chester County	595	439	133	23	-	-	-	-	32 300
Greeleyville town, Williamsburg County	92	28	51	6	2	5	-	-	67 400
Greenville city, Greenville County	10 365	958	3 274	2 364	1 417	1 127	940	285	118 100
Greenwood city, Greenwood County	3 870	997	2 292	358	124	63	27	9	67 700
Greer city	3 829	506	1 549	1 270	318	165	-	21	95 800
Greenville County (part)	2 655	207	1 038	1 038	232	119	-	21	103 600
Spartanburg County (part)	1 174	299	511	232	86	46	-	-	79 800
Hampton town, Hampton County	657	170	323	121	26	12	5	-	71 600
Hanahan city, Berkeley County	2 635	96	1 083	942	403	75	27	9	106 600
Hardeeville city, Jasper County	282	45	182	36	16	3	-	-	69 600
Harleyville town, Dorchester County	130	26	79	21	2	2	-	-	66 000
Hartsville city, Darlington County	1 756	468	761	227	137	113	50	-	78 400
Heath Springs town, Lancaster County	200	80	113	7	-	-	-	-	55 700
Hemingway town, Williamsburg County	166	37	85	32	4	8	-	-	76 500
Hickory Grove town, York County	68	15	47	2	2	2	-	-	67 200
Hilda town, Barnwell County	73	32	35	-	4	2	-	-	53 200
Hilton Head Island town, Beaufort County	8 632	57	230	467	748	2 501	2 758	1 871	319 800
Hodges town, Greenwood County	28	2	9	11	6	-	-	-	118 800
Holly Hill town, Orangeburg County	318	61	178	52	15	10	2	-	80 400
Hollywood town, Charleston County	710	113	291	80	53	66	43	64	85 900
Homeland Park CDP, Anderson County	1 388	586	772	17	-	13	-	-	53 700
Honea Path town	942	254	581	91	11	5	-	-	63 200
Abbeville County (part)	41	-	41	-	-	-	-	-	63 500
Anderson County (part)	901	254	540	91	11	5	-	-	63 200
India Hook CDP, York County	389	8	171	100	26	50	26	8	108 200
Inman city, Spartanburg County	435	100	235	80	16	4	-	-	73 000
Inman Mills CDP, Spartanburg County	260	96	147	9	8	-	-	-	60 500
Irmo town	3 271	-	2 102	767	265	137	-	-	93 800
Lexington County (part)	1 146	-	464	349	196	137	-	-	111 000
Richland County (part)	2 125	-	1 638	418	69	-	-	-	90 600
Irwin CDP, Lancaster County	435	88	316	24	7	-	-	-	63 800
Isle of Palms city, Charleston County	1 442	5	12	33	45	310	476	561	423 100
Iva town, Anderson County	299	157	132	8	2	-	-	-	48 300
Jackson town, Aiken County	442	86	298	40	18	-	-	-	70 500
Jamestown town, Berkeley County	19	11	6	2	-	-	-	-	42 500
Jefferson town, Chesterfield County	167	60	81	22	4	-	-	-	66 300
Joanna CDP, Laurens County	453	253	184	11	5	-	-	-	47 200
Johnsonville city, Florence County	324	97	168	36	10	13	-	-	64 300
Johnston town, Edgefield County	528	182	231	56	47	8	4	-	64 600
Jonesville town, Union County	220	118	90	8	4	-	-	-	44 700
Judson CDP, Greenville County	426	189	237	-	-	-	-	-	52 100
Kershaw town, Lancaster County	514	122	325	47	20	-	-	-	65 700
Kiawah Island town, Charleston County	497	-	3	6	3	14	81	390	796 100
Kingstree town, Williamsburg County	722	117	399	132	42	23	9	-	71 800
Kline town, Barnwell County	33	17	14	2	-	-	-	-	48 800
Ladson CDP	2 468	172	1 772	481	25	18	-	-	81 400
Berkeley County (part)	1 981	82	1 407	457	25	10	-	-	84 800
Charleston County (part)	487	90	365	24	-	8	-	-	61 600
Lake City city, Florence County	1 488	618	653	114	55	21	18	9	55 400
Lake Murray of Richland CDP, Richland County	1 023	-	55	122	255	284	211	96	225 300
Lake Secession CDP, Abbeville County	163	-	42	33	82	6	-	-	152 500
Lake View town, Dillon County	210	61	116	25	2	4	-	2	61 500
Lakewood CDP, Sumter County	502	196	151	78	61	12	4	-	58 900
Lake Wylie CDP, York County	1 067	-	14	132	198	432	237	54	250 900
Lamar town, Darlington County	248	79	142	17	6	2	-	2	63 000
Lancaster city, Lancaster County	1 647	375	755	326	116	69	6	-	77 800
Lancaster Mill CDP, Lancaster County	284	157	114	13	-	-	-	-	46 400
Landrum city, Spartanburg County	599	127	293	131	18	21	9	-	79 600
Lane town, Williamsburg County	106	59	38	3	4	2	-	-	41 400
Latta town, Dillon County	350	123	180	27	13	2	2	3	59 000
Laurel Bay CDP, Beaufort County	294	7	213	67	-	-	7	-	93 400
Laurens city, Laurens County	2 206	634	1 145	196	157	53	21	-	66 600
Lesslie CDP, York County	582	7	162	296	105	7	5	-	121 900
Lexington town, Lexington County	2 356	33	561	893	626	180	63	-	133 700
Liberty town, Pickens County	824	209	455	135	25	-	-	-	70 800
Lincolnville town, Charleston County	118	28	53	18	12	2	-	5	73 800
Little Mountain town, Newberry County	43	2	26	9	2	2	-	2	88 300
Little River CDP, Horry County	1 940	43	471	690	368	244	124	-	127 200

Table 26. **Home Value: 2000**—Con.

[Data based on a sample (except Tables 65-68). For information on confidentiality protection, coverage, sampling error, and nonsampling error, see Appendix G. For location of definitions, see "How to Use This Census Report"]

State County Place	Specified owner-occupied housing units	Value of home: Less than $50,000	$50,000 to $99,999	$100,000 to $149,999	$150,000 to $199,999	$200,000 to $299,999	$300,000 to $499,999	$500,000 or more	Median (dollars)
PLACE—Con.									
Livingston town, Orangeburg County	25	7	11	7	-	-	-	-	93 100
Lockhart town, Union County	12	12	-	-	-	-	-	-	23 300
Lodge town, Colleton County	25	9	10	3	3	-	-	-	80 700
Loris city, Horry County	473	92	200	124	37	20	-	-	81 800
Lowndesville town, Abbeville County	31	11	14	6	-	-	-	-	67 500
Lowrys town, Chester County	50	10	38	2	-	-	-	-	83 800
Lugoff CDP, Kershaw County	1 726	74	759	496	282	105	10	-	103 100
Luray town, Hampton County	20	5	11	-	-	-	4	-	58 300
Lyman town, Spartanburg County	830	117	482	166	40	20	5	-	73 100
Lynchburg town, Lee County	68	15	36	4	3	5	2	3	65 600
McBee town, Chesterfield County	169	50	100	15	4	-	-	-	67 700
McClellanville town, Charleston County	145	10	36	29	36	17	13	4	147 200
McColl town, Marlboro County	488	265	207	16	-	-	-	-	47 100
McConnells town, York County	46	2	25	12	4	-	3	-	94 300
McCormick town, McCormick County	314	142	152	11	4	5	-	-	53 500
Manning city, Clarendon County	883	251	482	103	47	-	-	-	66 000
Marion city, Marion County	1 493	525	628	201	106	26	-	7	58 500
Mauldin city, Greenville County	3 792	38	988	1 927	652	133	45	9	120 500
Mayesville town, Sumter County	147	67	67	5	5	3	-	-	58 100
Mayo CDP, Spartanburg County	378	68	153	116	41	-	-	-	91 100
Meggett town, Charleston County	272	40	42	45	47	58	34	6	159 800
Millwood CDP, Sumter County	240	21	136	40	43	-	-	-	81 000
Modoc CDP, McCormick County	98	14	32	22	13	-	17	-	108 300
Monarch Mill CDP, Union County	410	268	134	8	-	-	-	-	44 300
Moncks Corner town, Berkeley County	1 054	115	595	216	86	42	-	-	84 300
Monetta town	51	22	27	2	-	-	-	-	54 400
Aiken County (part)	27	11	14	2	-	-	-	-	56 300
Saluda County (part)	24	11	13	-	-	-	-	-	52 500
Mount Carmel CDP, McCormick County	30	24	6	-	-	-	-	-	31 700
Mount Croghan town, Chesterfield County	30	11	19	-	-	-	-	-	63 300
Mount Pleasant town, Charleston County	12 700	48	831	2 886	3 453	3 318	1 527	637	185 500
Mountville CDP, Laurens County	15	8	-	-	7	-	-	-	39 700
Mulberry CDP, Sumter County	129	43	68	-	18	-	-	-	64 700
Mullins city, Marion County	996	347	506	52	56	35	-	-	60 800
Murphys Estates CDP, Edgefield County	144	24	79	41	-	-	-	-	76 300
Murrells Inlet CDP, Georgetown County	1 095	17	157	174	207	174	257	109	198 500
Myrtle Beach city, Horry County	3 496	97	1 078	799	450	506	380	186	135 400
Neeses town, Orangeburg County	81	41	37	-	3	-	-	-	49 700
Newberry town, Newberry County	1 993	591	1 032	175	137	45	-	13	67 200
New Ellenton town, Aiken County	567	104	415	42	6	-	-	-	65 900
Newport CDP, York County	1 052	9	181	418	310	107	27	-	141 500
Nichols town, Marion County	112	25	73	10	2	2	-	-	66 200
Ninety Six town, Greenwood County	584	170	375	39	-	-	-	-	59 700
Norris town, Pickens County	161	42	91	25	3	-	-	-	65 900
North town, Orangeburg County	199	67	116	13	-	-	-	3	63 000
North Augusta city	4 548	299	2 452	1 235	372	141	49	-	90 700
Aiken County (part)	4 526	299	2 447	1 230	367	134	49	-	90 600
Edgefield County (part)	22	-	5	5	5	7	-	-	155 000
North Charleston city	10 127	1 810	6 116	1 164	637	208	177	15	75 200
Charleston County (part)	9 421	1 810	6 075	1 082	288	101	50	15	72 700
Dorchester County (part)	706	-	41	82	349	107	127	-	183 000
North Hartsville CDP, Darlington County	621	130	236	125	64	57	9	-	88 700
Northlake CDP, Anderson County	1 108	-	248	445	215	134	57	9	136 500
North Myrtle Beach city, Horry County	2 825	29	507	1 025	605	376	248	35	142 600
Norway town, Orangeburg County	102	27	42	24	6	3	-	-	70 000
Oak Grove CDP, Lexington County	2 069	31	1 322	597	103	16	-	-	89 600
Oakland CDP, Sumter County	269	6	236	22	5	-	-	-	71 800
Olanta town, Florence County	130	42	67	17	4	-	-	-	62 300
Olar town, Bamberg County	66	28	34	2	2	-	-	-	53 300
Orangeburg city, Orangeburg County	2 255	304	1 407	336	125	66	17	-	76 500
Oswego CDP, Sumter County	33	-	8	16	9	-	-	-	113 300
Pacolet town, Spartanburg County	636	244	314	66	12	-	-	-	61 800
Pageland town, Chesterfield County	405	77	244	76	4	4	-	-	71 800
Pamplico town, Florence County	240	52	147	25	12	4	-	-	68 300
Parker CDP, Greenville County	2 169	1 029	1 043	75	-	17	5	-	51 500
Parksville town, McCormick County	29	13	16	-	-	-	-	-	57 500
Parris Island CDP, Beaufort County	25	-	9	-	7	-	9	-	162 500
Patrick town, Chesterfield County	92	37	49	6	-	-	-	-	56 000
Pawleys Island town, Georgetown County	54	-	-	-	2	2	20	30	575 000
Paxville town, Clarendon County	70	31	35	4	-	-	-	-	53 100
Peak town, Newberry County	15	12	3	-	-	-	-	-	18 800
Pelion town, Lexington County	135	2	100	23	2	6	2	-	84 800
Pelzer town, Anderson County	27	5	22	-	-	-	-	-	71 000
Pendleton town, Anderson County	634	137	316	139	20	16	6	-	75 800
Perry town, Aiken County	26	14	7	5	-	-	-	-	37 500
Pickens town, Pickens County	624	164	319	101	24	16	-	-	71 200
Piedmont CDP	1 094	195	659	200	40	-	-	-	75 700
Anderson County (part)	704	99	402	163	40	-	-	-	84 600
Greenville County (part)	390	96	257	37	-	-	-	-	57 400
Pine Ridge town, Lexington County	432	21	234	107	51	13	3	3	92 800
Pinewood town, Sumter County	99	45	47	7	-	-	-	-	62 500
Plum Branch town, McCormick County	26	11	11	4	-	-	-	-	52 500
Pomaria town, Newberry County	41	12	19	6	2	2	-	-	71 900
Port Royal town, Beaufort County	520	26	308	88	46	27	25	-	91 200
Powderville CDP, Anderson County	1 314	20	239	557	253	199	46	-	137 700

Table 26. **Home Value: 2000**—Con.

[Data based on a sample (except Tables 65-68). For information on confidentiality protection, coverage, sampling error, and nonsampling error, see Appendix G. For location of definitions, see "How to Use This Census Report"]

State County Place	Specified owner-occupied housing units	Value of home							
		Less than $50,000	$50,000 to $99,999	$100,000 to $149,999	$150,000 to $199,999	$200,000 to $299,999	$300,000 to $499,999	$500,000 or more	Median (dollars)
PLACE—Con.									
Princeton CDP, Laurens County	8	-	-	8	-	-	-	-	112 500
Privateer CDP, Sumter County	297	38	160	46	33	10	-	10	84 400
Promised Land CDP, Greenwood County	101	55	46	-	-	-	-	-	48 400
Prosperity town, Newberry County	227	47	116	50	10	4	-	-	82 600
Quinby town, Florence County	251	-	184	39	14	11	3	-	84 600
Ravenel town, Charleston County	362	36	161	46	56	35	24	4	93 300
Red Bank CDP, Lexington County	2 172	117	1 382	531	117	25	-	-	89 300
Red Hill CDP, Horry County	2 308	54	575	1 015	453	145	57	9	118 600
Reevesville town, Dorchester County	72	28	28	12	4	-	-	-	58 000
Reidville town, Spartanburg County	108	11	33	18	46	-	-	-	138 900
Rembert CDP, Sumter County	53	18	35	-	-	-	-	-	54 700
Richburg town, Chester County	59	36	20	3	-	-	-	-	44 600
Ridgeland town, Jasper County	195	34	98	26	18	5	10	4	82 600
Ridge Spring town, Saluda County	188	60	97	23	1	4	-	3	60 000
Ridgeville town, Dorchester County	134	48	57	8	19	2	-	-	64 400
Ridgeway town, Fairfield County	84	11	46	18	9	-	-	-	82 900
Riverview CDP, York County	170	-	53	98	19	-	-	-	117 000
Rock Hill city, York County	9 494	962	4 246	2 235	1 002	765	246	38	92 800
Rockville town, Charleston County	51	7	11	7	3	4	7	12	154 200
Roebuck CDP, Spartanburg County	375	39	226	78	32	-	-	-	87 100
Rowesville town, Orangeburg County	49	21	25	-	-	3	-	-	53 900
Ruby town, Chesterfield County	74	18	37	14	5	-	-	-	60 700
St. Andrews CDP, Richland County	3 339	97	2 487	581	144	30	-	-	84 400
St. George town, Dorchester County	387	101	187	79	16	4	-	-	76 100
St. Matthews town, Calhoun County	560	210	261	60	12	15	2	-	63 100
St. Stephen town, Berkeley County	287	49	160	55	17	3	3	-	76 000
Salem town, Oconee County	24	5	11	6	2	-	-	-	92 000
Salley town, Aiken County	91	32	53	6	-	-	-	-	66 100
Saluda town, Saluda County	544	137	340	52	13	-	2	-	66 500
Sans Souci CDP, Greenville County	1 902	365	1 247	222	24	37	-	7	66 900
Santee town, Orangeburg County	138	22	72	19	7	18	-	-	89 400
Saxon CDP, Spartanburg County	550	250	282	12	6	-	-	-	53 000
Scotia town, Hampton County	32	11	16	5	-	-	-	-	60 000
Scranton town, Florence County	155	66	82	7	-	-	-	-	55 000
Seabrook Island town, Charleston County	490	-	7	21	26	94	118	224	465 000
Sellers town, Marion County	56	35	15	-	-	-	2	4	36 300
Seneca city, Oconee County	1 791	243	796	333	130	174	88	27	90 700
Seven Oaks CDP, Lexington County	3 702	32	1 234	1 972	434	30	-	-	112 600
Sharon town, York County	56	12	33	6	5	-	-	-	81 300
Shell Point CDP, Beaufort County	546	-	257	179	74	28	8	-	103 300
Shiloh CDP, Sumter County	31	-	25	-	6	-	-	-	65 000
Silverstreet town, Newberry County	44	8	32	1	3	-	-	-	70 000
Simpsonville city, Greenville County	3 533	94	1 540	1 284	509	66	40	-	104 700
Six Mile town, Pickens County	133	8	50	45	25	5	-	-	107 600
Slater-Marietta CDP, Greenville County	446	103	261	64	10	-	8	-	70 500
Smoaks town, Colleton County	31	8	14	9	-	-	-	-	71 300
Smyrna town	7	-	-	3	4	-	-	-	178 100
Cherokee County (part)	-	-	-	-	-	-	-	-	-
York County (part)	7	-	-	3	4	-	-	-	178 100
Snelling town, Barnwell County	25	8	2	2	8	5	-	-	151 600
Socastee CDP, Horry County	2 524	24	1 030	999	342	88	41	-	109 500
Society Hill town, Darlington County	121	55	55	6	5	-	-	-	54 600
South Congaree town, Lexington County	431	26	278	80	24	23	-	-	79 200
Southern Shops CDP, Spartanburg County	365	122	217	9	-	17	-	-	63 000
South Sumter CDP, Sumter County	434	236	186	12	-	-	-	-	47 700
Spartanburg city, Spartanburg County	7 495	1 229	3 372	1 574	570	378	273	99	85 700
Springdale CDP, Lancaster County	520	172	310	15	7	16	-	-	59 900
Springdale town, Lexington County	839	20	419	225	98	58	19	-	98 100
Springfield town, Orangeburg County	140	55	63	20	2	-	-	-	60 000
Starr town, Anderson County	43	13	20	6	4	-	-	-	73 800
Startex CDP, Spartanburg County	246	94	137	6	9	-	-	-	57 300
Stateburg CDP, Sumter County	310	-	140	121	31	18	-	-	105 900
Stuckey town, Williamsburg County	48	14	27	3	4	-	-	-	59 100
Sullivan's Island town, Charleston County	536	-	3	10	20	55	128	320	603 200
Summerton town, Clarendon County	224	60	118	31	9	6	-	-	68 900
Summerville town	5 789	233	1 989	1 840	991	464	195	77	116 600
Berkeley County (part)	167	-	6	99	62	-	-	-	143 200
Charleston County (part)	-	-	-	-	-	-	-	-	-
Dorchester County (part)	5 622	233	1 983	1 741	929	464	195	77	115 000
Summit town, Lexington County	39	5	28	3	-	3	-	-	83 900
Sumter city, Sumter County	6 939	1 363	3 142	1 307	679	308	135	5	79 900
Surfside Beach town, Horry County	1 142	-	170	399	334	158	73	8	150 200
Swansea town, Lexington County	129	30	78	15	4	-	2	-	70 500
Sycamore town, Allendale County	42	17	18	7	-	-	-	-	60 000
Tatum town, Marlboro County	18	10	8	-	-	-	-	-	45 000
Taylors CDP, Greenville County	5 053	154	1 873	2 235	565	194	32	-	109 600
Tega Cay city, York County	1 325	-	50	437	304	290	208	36	180 500
Timmonsville town, Florence County	400	140	212	37	11	-	-	-	60 800
Travelers Rest city, Greenville County	846	37	470	212	92	35	-	-	93 100
Trenton town, Edgefield County	74	20	31	15	8	-	-	-	59 400
Troy town, Greenwood County	23	-	15	8	-	-	-	-	88 300
Turbeville town, Clarendon County	100	19	63	12	6	-	-	-	80 500
Ulmer town, Allendale County	31	18	8	5	-	-	-	-	45 800
Union city, Union County	2 056	729	948	192	82	84	6	15	62 800
Utica CDP, Oconee County	271	110	142	19	-	-	-	-	57 300
Valley Falls CDP, Spartanburg County	775	44	340	290	68	26	-	7	100 500
Vance town, Orangeburg County	33	25	4	4	-	-	-	-	43 900
Varnville town, Hampton County	436	82	261	67	10	6	10	-	73 500

Table 26. **Home Value: 2000**—Con.

[Data based on a sample (except Tables 65-68). For information on confidentiality protection, coverage, sampling error, and nonsampling error, see Appendix G.
For location of definitions, see "How to Use This Census Report"]

State County Place	Specified owner-occupied housing units	Value of home							
		Less than $50,000	$50,000 to $99,999	$100,000 to $149,999	$150,000 to $199,999	$200,000 to $299,999	$300,000 to $499,999	$500,000 or more	Median (dollars)
PLACE—Con.									
Wade Hampton CDP, Greenville County	4 826	100	1 250	1 618	950	699	182	27	131 400
Wagener town, Aiken County	156	55	73	21	7	-	-	-	64 100
Walhalla city, Oconee County	741	130	402	135	44	20	10	-	73 600
Walterboro city, Colleton County	1 162	270	524	194	71	89	-	14	74 500
Ward town, Saluda County	30	15	10	5	-	-	-	-	50 000
Ware Shoals town	540	241	251	44	4	-	-	-	53 200
Abbeville County (part)	123	10	90	23	-	-	-	-	83 700
Greenwood County (part)	417	231	161	21	4	-	-	-	47 100
Laurens County (part)	-	-	-	-	-	-	-	-	-
Waterloo town, Laurens County	23	7	11	2	3	-	-	-	83 000
Watts Mills CDP, Laurens County	210	126	77	7	-	-	-	-	45 600
Wedgewood CDP, Sumter County	139	18	96	18	7	-	-	-	71 300
Welcome CDP, Greenville County	1 350	192	1 002	123	-	10	9	14	69 700
Wellford city, Spartanburg County	450	131	264	47	8	-	-	-	62 800
West Columbia city, Lexington County	2 822	353	1 640	639	113	77	-	-	81 600
Westminster city, Oconee County	574	181	248	100	39	6	-	-	70 000
West Pelzer town, Anderson County	199	51	134	10	4	-	-	-	63 000
West Union town, Oconee County	58	13	31	12	2	-	-	-	66 700
Whitmire town, Newberry County	428	327	87	10	4	-	-	-	33 900
Wilkinson Heights CDP, Orangeburg County	504	206	250	39	4	5	-	-	57 700
Williams town, Colleton County	37	6	10	10	11	-	-	-	108 900
Williamston town, Anderson County	1 138	308	649	75	79	27	-	-	68 300
Willington CDP, McCormick County	36	29	7	-	-	-	-	-	30 000
Williston town, Barnwell County	556	230	270	41	15	-	-	-	62 700
Windsor town, Aiken County	22	12	8	2	-	-	-	-	45 000
Winnsboro town, Fairfield County	758	227	345	86	25	52	23	-	76 200
Winnsboro Mills CDP, Fairfield County	361	188	138	35	-	-	-	-	48 000
Woodfield CDP, Richland County	1 763	84	1 245	347	87	-	-	-	79 100
Woodford town, Orangeburg County	56	30	20	4	-	2	-	-	47 500
Woodruff city, Spartanburg County	890	218	593	68	6	5	-	-	62 600
Yemassee town	132	43	49	33	5	2	-	-	70 600
Beaufort County (part)	-	-	-	-	-	-	-	-	-
Hampton County (part)	132	43	49	33	5	2	-	-	70 600
York city, York County	1 286	184	740	231	44	80	-	7	80 900

Table 27. **Selected Monthly Owner Costs: 2000**

[Data based on a sample (except Tables 65-68). For information on confidentiality protection, coverage, sampling error, and nonsampling error, see Appendix G.
For location of definitions, see "How to Use This Census Report"]

State County County Subdivision Place	Specified owner-occupied housing units	Selected monthly owner costs							
		Less than $200	$200 to $299	$300 to $399	$400 to $499	$500 to $599	$600 to $799	$800 to $999	$1,000 or more
The State	**783 909**	**84 851**	**107 352**	**58 175**	**45 993**	**51 532**	**118 945**	**105 309**	**211 752**
Abbeville County	4 570	925	793	390	315	348	730	475	594
Abbeville CCD	2 330	356	400	229	189	179	384	280	313
Abbeville city	1 190	179	214	155	125	98	224	112	83
Antreville-Lowndesville CCD	470	110	60	33	14	30	66	37	120
Antreville CDP	16	8	-	-	-	-	8	-	-
Lake Secession CDP	163	36	21	11	-	-	27	17	51
Lowndesville town	31	12	6	2	-	-	6	-	5
Calhoun Falls CCD	654	169	126	58	60	74	93	41	33
Calhoun Falls town	449	120	94	44	49	49	72	12	9
Donalds CCD	641	175	110	35	31	36	130	82	42
Donalds town (part)	87	33	15	2	13	7	7	8	2
Honea Path town (part)	41	7	10	-	-	-	24	-	-
Ware Shoals town (part)	123	11	27	6	-	10	35	20	14
Due West CCD	475	115	97	35	21	29	57	35	86
Donalds town (part)	2	-	-	-	-	-	-	-	2
Due West town	151	32	38	5	15	14	13	6	28
Aiken County	29 642	2 738	4 491	2 616	1 739	2 037	4 644	3 986	7 391
Aiken CCD	12 101	876	1 824	1 152	876	697	1 657	1 482	3 537
Aiken city (part)	6 261	307	805	598	467	389	893	747	2 055
Beech Island CCD	1 299	129	194	145	37	146	222	189	237
North Augusta city (part)	-	-	-	-	-	-	-	-	-
Edisto-Shaws CCD	729	65	92	29	39	28	207	122	147
Jackson CCD	658	76	125	60	53	42	148	68	86
Jackson town	442	44	97	43	20	31	103	57	47
New Ellenton town (part)	-	-	-	-	-	-	-	-	-
Monetta CCD	468	100	96	45	17	66	47	52	45
Monetta town (part)	27	10	9	2	-	4	-	-	2
New Ellenton CCD	1 724	111	273	134	74	97	245	215	575
New Ellenton town (part)	567	55	143	63	38	31	91	77	69
North Augusta CCD	11 344	1 129	1 624	922	567	865	1 868	1 719	2 650
Aiken city (part)	-	-	-	-	-	-	-	-	-
Belvedere CDP	1 451	150	202	107	111	123	430	177	151
Burnettown town	668	111	127	65	62	41	105	66	91
Clearwater CDP	788	126	186	9	50	54	152	103	108
Gloverville CDP	464	104	111	53	25	50	38	35	48
North Augusta city (part)	4 526	320	615	375	178	351	714	794	1 179
Salley CCD	380	81	73	40	31	21	64	34	36
Perry town	26	6	6	-	7	-	5	-	2
Salley town	91	14	33	13	11	4	12	2	2
Wagener CCD	500	84	107	63	28	38	95	62	23
Wagener town	156	20	44	15	7	26	22	10	12
Windsor CCD	439	87	83	26	17	37	91	43	55
Windsor town	22	10	2	-	-	2	6	2	-
Allendale County	1 845	331	446	204	262	181	178	137	106
Allendale CCD	970	116	156	124	187	136	100	98	53
Allendale town	814	90	142	102	137	112	92	86	53
Fairfax CCD	553	89	181	57	64	42	72	22	26
Fairfax town	398	62	108	46	58	38	55	17	14
Millett CCD	80	26	43	-	-	-	-	11	-
Sycamore CCD	242	100	66	23	11	3	6	6	27
Sycamore town	42	14	6	7	4	-	3	2	6
Ulmer town	31	10	7	-	-	3	3	4	4
Anderson County	35 658	5 886	5 207	2 377	1 889	2 639	5 543	4 212	7 905
Anderson CCD	16 660	2 548	2 460	1 202	952	1 138	2 579	1 916	3 865
Anderson city	5 260	771	946	581	352	337	776	610	887
Centerville CDP	1 511	189	262	48	67	83	318	213	331
Homeland Park CDP	1 388	501	170	136	164	66	174	69	108
Northlake CDP (part)	894	83	149	39	14	56	87	167	299
Belton CCD	2 979	638	413	235	231	272	520	314	356
Belton city	1 159	295	198	105	88	76	174	93	130
Brushy Creek CCD	4 518	408	530	279	133	165	542	713	1 748
Piedmont CDP (part)	704	96	126	59	20	37	126	131	109
Powderville CDP	1 314	124	163	60	30	30	141	196	570
Fork CCD	745	114	97	70	27	42	97	95	203
Honea Path CCD	1 656	412	248	98	142	165	244	147	200
Honea Path town (part)	901	244	126	56	111	91	118	54	101
Iva CCD	977	313	162	66	79	116	125	56	60
Iva town	299	118	62	21	18	24	39	11	6
Pendleton CCD	3 306	551	531	146	133	232	538	439	736
Clemson city (part)	14	-	7	7	-	-	-	-	-
Northlake CDP (part)	214	39	23	12	8	11	5	28	88
Pendleton town	634	120	156	48	28	49	92	64	77
Starr CCD	657	145	123	24	34	75	85	71	100
Starr town	43	11	6	4	4	-	7	3	8
Williamston-Pelzer CCD	4 160	757	643	257	158	434	813	461	637
Pelzer town	27	2	2	2	4	3	11	-	3
West Pelzer town	199	56	25	10	24	13	31	31	9
Williamston town	1 138	198	266	96	43	165	197	73	100
Bamberg County	2 699	453	650	429	323	165	262	212	205
Bamberg CCD	1 303	189	265	225	172	72	162	86	132
Bamberg town	867	110	190	197	102	33	126	32	77
Denmark CCD	893	174	229	138	102	66	38	90	56
Denmark city	552	102	133	118	47	50	20	45	37
Ehrhardt CCD	270	33	53	32	38	15	49	33	17
Ehrhardt town	128	17	28	16	13	7	21	15	11
Olar CCD	233	57	103	34	11	12	13	3	-
Govan town	11	4	5	2	-	-	-	-	-
Olar town	66	22	12	12	9	6	2	3	-
Barnwell County	3 818	701	702	404	248	315	551	334	563
Barnwell CCD	1 803	326	277	154	157	123	279	196	291
Barnwell city	1 120	194	196	78	121	89	156	112	174
Hilda town	73	15	16	14	10	9	4	3	2

Table 27. **Selected Monthly Owner Costs: 2000**—Con.

[Data based on a sample (except Tables 65-68). For information on confidentiality protection, coverage, sampling error, and nonsampling error, see Appendix G. For location of definitions, see "How to Use This Census Report"]

State County County Subdivision Place	Specified owner-occupied housing units	Selected monthly owner costs							
		Less than $200	$200 to $299	$300 to $399	$400 to $499	$500 to $599	$600 to $799	$800 to $999	$1,000 or more
Barnwell County—Con.									
Blackville CCD	620	113	162	115	33	35	58	41	63
Blackville town	439	63	114	91	29	35	30	36	41
Kline-Snelling CCD	463	68	75	15	37	59	50	50	109
Kline town	33	16	11	-	-	-	3	-	3
Snelling town	25	3	8	2	-	2	-	2	8
Williston CCD	932	194	188	120	21	98	164	47	100
Elko town	44	4	17	2	2	4	4	1	10
Williston town	556	98	111	69	17	83	86	16	76
Beaufort County	24 336	846	1 769	1 656	1 555	1 627	2 727	2 826	11 330
Beaufort-Port Royal CCD	5 437	279	584	403	240	409	926	843	1 753
Beaufort city (part)	2 362	95	291	199	119	196	328	346	788
Burton CDP	993	55	63	77	57	69	131	195	346
Laurel Bay CDP	294	9	17	-	7	22	103	72	64
Parris Island CDP	25	-	9	-	-	-	-	7	9
Port Royal town (part)	520	7	74	29	8	42	117	84	159
Shell Point CDP	546	30	63	54	30	38	122	91	118
Bluffton CCD	5 185	198	475	385	232	201	441	614	2 639
Bluffton town	288	27	31	9	-	14	31	42	134
Hilton Head Island town (part)	-	-	-	-	-	-	-	-	-
Hilton Head Island CCD	8 824	75	208	500	626	696	928	789	5 002
Hilton Head Island town (part)	8 632	75	208	490	608	696	910	772	4 873
St. Helena CCD	4 416	206	432	321	434	277	369	549	1 828
Beaufort city (part)	27	-	-	-	-	-	-	-	27
Hilton Head Island town (part)	-	-	-	-	-	-	-	-	-
Port Royal town (part)	-	-	-	-	-	-	-	-	-
Sheldon CCD	474	88	70	47	23	44	63	31	108
Yemassee town (part)	-	-	-	-	-	-	-	-	-
Berkeley County	25 634	1 649	3 052	1 583	1 217	1 641	5 188	4 725	6 579
Bonneau CCD	1 184	164	184	149	95	86	141	122	243
Bonneau town	69	7	23	8	4	-	8	10	9
Cordesville CCD	616	127	179	62	45	30	68	34	71
Jamestown town	19	10	5	2	-	2	-	-	-
Cross CCD	923	134	131	103	65	45	116	204	125
Goose Creek-Hanahan CCD	17 354	623	1 678	748	615	1 135	4 282	3 740	4 533
Charleston city (part)	-	-	-	-	-	-	-	-	-
Goose Creek city (part)	5 420	122	448	115	132	276	1 071	1 293	1 963
Hanahan city	2 635	132	430	282	168	155	364	342	762
Ladson CDP (part)	1 981	93	155	30	64	191	566	623	259
Summerville town (part)	167	-	6	6	7	-	6	20	122
Moncks Corner CCD	3 464	370	455	276	210	250	411	448	1 044
Moncks Corner town	1 054	82	183	76	48	128	166	132	239
St. Stephen CCD	1 178	199	306	152	76	61	126	128	130
St. Stephen town	287	17	56	51	30	18	49	41	25
Wando CCD	915	32	119	93	111	34	44	49	433
Charleston city (part)	328	-	-	9	24	-	9	-	286
Calhoun County	2 515	484	504	236	207	195	347	227	315
Cameron CCD	491	109	111	51	38	25	60	27	70
Cameron town	139	17	30	27	21	1	18	8	17
Fort Motte-Lone Star CCD	150	37	38	15	10	13	9	19	9
St. Matthews CCD	1 193	221	245	132	120	105	129	110	131
St. Matthews town	560	99	128	55	66	56	48	44	64
Sandy Run-Staley CCD	681	117	110	38	39	52	149	71	105
Charleston County	61 561	2 622	6 686	4 724	3 631	3 579	8 240	8 215	23 864
Bear Swamp CCD	3 563	77	228	161	129	109	421	458	1 980
Charleston city (part)	2 307	28	78	17	56	58	228	312	1 530
Hollywood town (part)	-	-	-	-	-	-	-	-	-
North Charleston city (part)	-	-	-	-	-	-	-	-	-
Charleston-North Charleston CCD	26 042	1 116	3 504	2 367	1 953	1 879	4 456	3 896	6 871
Charleston city (part)	12 441	471	1 224	1 047	941	683	1 760	1 772	4 543
Goose Creek city (part)	-	-	-	-	-	-	-	-	-
Ladson CDP (part)	487	20	54	26	26	79	133	91	58
Lincolnville town	118	18	25	21	6	8	13	4	23
North Charleston city (part)	9 421	506	1 643	920	818	856	1 978	1 307	1 393
Summerville town (part)	-	-	-	-	-	-	-	-	-
Edisto Island CCD	293	32	56	24	25	22	35	36	63
James Island CCD	9 240	305	1 061	691	571	398	1 127	1 381	3 706
Charleston city (part)	2 976	88	191	133	88	128	416	430	1 502
Folly Beach city (part)	470	8	36	40	45	8	48	50	235
Johns Island CCD	3 092	207	293	227	198	354	447	310	1 056
Charleston city (part)	413	27	43	34	8	38	66	59	138
Folly Beach city (part)	-	-	-	-	-	-	-	-	-
Hollywood town (part)	-	-	-	-	-	-	-	-	-
Kiawah Island town	497	3	12	12	25	25	67	50	303
Seabrook Island town	490	3	9	37	40	61	58	34	248
McClellanville CCD	1 006	182	221	111	89	54	96	85	168
Awendaw town (part)	198	64	26	31	14	9	11	11	32
McClellanville town	145	9	23	12	23	10	27	12	29
Mount Pleasant town (part)	-	-	-	-	-	-	-	-	-
Mount Pleasant CCD	15 702	385	841	845	460	598	1 330	1 827	9 416
Awendaw town (part)	-	-	-	-	-	-	-	-	-
Charleston city (part)	-	-	-	-	-	-	-	-	-
Isle of Palms city	1 442	13	58	72	63	86	131	94	925
Mount Pleasant town (part)	12 700	270	612	570	315	431	1 069	1 594	7 839
Sullivan's Island town	536	5	12	13	37	36	49	42	342
Ravenel CCD	2 096	238	402	246	150	120	255	182	503
Hollywood town (part)	710	78	123	99	58	41	75	64	172
Meggett town	272	15	41	24	13	17	21	25	116
Ravenel town	362	27	58	29	13	27	67	36	105
Wadmalaw Island CCD	527	80	80	52	56	45	73	40	101
Charleston city (part)	-	-	-	-	-	-	-	-	-
Rockville town	51	4	14	-	6	2	6	4	15

Table 27. **Selected Monthly Owner Costs: 2000**—Con.

[Data based on a sample (except Tables 65-68). For information on confidentiality protection, coverage, sampling error, and nonsampling error, see Appendix G. For location of definitions, see "How to Use This Census Report"]

State County County Subdivision Place	Specified owner-occupied housing units	Selected monthly owner costs							
		Less than $200	$200 to $299	$300 to $399	$400 to $499	$500 to $599	$600 to $799	$800 to $999	$1,000 or more
Cherokee County	9 322	1 608	1 495	612	709	825	1 473	1 320	1 280
Blacksburg CCD	1 336	328	268	83	92	117	147	159	142
Blacksburg town	317	59	75	29	28	24	55	24	23
Smyrna town (part)	-	-	-	-	-	-	-	-	-
Gaffney CCD	6 699	1 039	1 017	473	559	601	1 096	1 037	877
East Gaffney CDP	698	210	145	8	61	58	146	54	16
Gaffney city	3 098	344	500	313	286	311	468	465	411
Macedonia CCD	964	181	158	50	33	66	176	91	209
Chesnee city (part)	-	-	-	-	-	-	-	-	-
Saratt CCD	323	60	52	6	25	41	54	33	52
Chester County	6 200	1 408	1 034	509	550	511	996	546	646
Chester CCD	3 491	738	574	320	299	259	652	347	302
Chester city	1 265	226	183	126	131	90	222	125	162
Eureka Mill CDP	433	79	84	27	39	58	77	50	19
Gayle Mill CDP	160	47	15	33	25	7	29	-	4
Lowrys town	50	12	2	2	5	2	15	8	4
Chester West CCD	565	171	48	60	59	32	79	54	62
Great Falls CCD	1 101	312	252	73	140	115	96	36	77
Great Falls town	595	184	150	47	64	69	43	16	22
Landsford CCD	724	123	112	28	50	93	131	59	128
Fort Lawn town	139	22	21	9	11	21	28	16	11
Richburg CCD	319	64	48	28	2	12	38	50	77
Richburg town	59	13	19	10	2	2	3	4	6
Chesterfield County	7 137	1 763	1 335	551	533	583	1 089	619	664
Cheraw CCD	2 829	537	537	214	194	254	518	311	264
Cheraw town	1 202	248	252	78	75	94	173	159	123
Chesterfield CCD	1 215	323	235	92	95	104	142	103	121
Chesterfield town	303	74	80	26	22	15	41	11	34
Ruby town (part)	3	-	2	-	-	1	-	-	-
Jefferson CCD	520	163	129	25	28	40	65	30	40
Jefferson town	167	30	35	13	22	19	21	8	19
McBee CCD	340	90	69	30	38	36	44	23	10
McBee town	169	28	43	10	18	19	27	14	10
Mount Croghan CCD	306	85	73	10	27	21	46	19	25
Mount Croghan town	30	3	9	-	-	3	10	4	1
Ruby town (part)	71	24	9	4	9	9	8	5	3
Pageland CCD	1 159	289	207	83	106	81	186	96	111
Pageland town	405	67	83	59	42	33	55	22	44
Patrick CCD	768	276	85	97	45	47	88	37	93
Patrick town	92	28	28	11	9	4	3	3	6
Clarendon County	5 152	989	1 114	525	322	377	661	472	692
Alcolu CCD	301	56	63	43	19	13	22	38	47
Manning CCD	2 245	391	431	195	133	183	310	208	394
Manning city	883	179	160	121	52	65	172	64	70
Manning East CCD	346	49	82	25	11	31	60	29	59
Paxville CCD	358	91	66	51	33	29	45	21	22
Paxville town	70	14	19	4	12	6	10	2	3
Sardinia CCD	313	59	92	51	-	28	59	12	12
Summerton CCD	1 111	263	283	89	79	54	110	125	108
Summerton town	224	25	56	30	16	18	32	27	20
Turbeville CCD	478	80	97	71	47	39	55	39	50
Turbeville town	100	8	24	23	5	3	17	7	13
Colleton County	5 536	893	902	625	507	586	674	547	802
Cottageville CCD	526	96	111	71	38	39	76	53	42
Cottageville town	90	5	15	12	2	-	19	13	24
Green Pond CCD	495	46	75	49	25	27	72	58	143
Edisto Beach town	249	5	20	28	19	11	39	28	99
Hendersonville CCD	621	107	142	87	48	95	61	18	63
Walterboro city (part)	19	-	-	-	-	-	-	-	19
Lodge CCD	231	69	37	18	21	-	34	7	45
Lodge town	25	6	5	6	5	-	-	-	3
Smoaks CCD	261	41	77	42	27	42	12	18	2
Smoaks town	31	3	11	4	5	8	-	-	-
Williams town	37	3	12	10	4	-	-	6	2
Walterboro CCD	3 402	534	460	358	348	383	419	393	507
Walterboro city (part)	1 143	149	155	141	159	100	149	113	177
Darlington County	12 332	1 986	2 142	1 086	1 010	1 074	1 935	1 323	1 776
Darlington CCD	4 573	697	855	448	414	446	689	487	537
Darlington city	1 470	239	317	165	138	145	192	159	115
Hartsville CCD	3 970	605	724	335	274	311	646	395	680
Hartsville city (part)	1 719	250	395	169	146	92	263	172	232
Lake Swamp CCD	607	95	49	76	64	22	108	96	97
Lamar CCD	608	146	135	49	49	59	79	47	44
Lamar town	248	48	55	39	23	21	29	21	12
North Hartsville CCD	1 969	282	277	126	175	175	311	260	363
Hartsville city (part)	37	10	9	9	-	-	-	-	9
North Hartsville CDP	621	81	80	38	62	75	89	88	108
Society Hill CCD	605	161	102	52	34	61	102	38	55
Society Hill town	121	29	32	13	20	-	15	7	5
Dillon County	4 658	890	1 004	469	420	391	671	382	431
Dillon CCD	1 762	364	365	157	166	110	263	153	184
Dillon city	1 288	242	236	125	106	95	197	117	170
Hamer CCD	659	136	108	48	51	50	129	65	72
Lake View CCD	768	121	206	106	63	75	106	39	52
Lake View town	210	24	51	40	20	19	32	15	9
Latta CCD	1 130	225	240	98	111	129	136	87	104
Latta town	350	80	43	46	23	47	54	26	31
Little Rock CCD	339	44	85	60	29	27	37	38	19
Dorchester County	19 679	902	1 864	1 309	1 040	987	3 090	3 585	6 902
Harleyville CCD	1 062	227	247	78	93	82	145	50	140
Harleyville town	130	17	33	8	12	13	16	17	14
Reevesville CCD	484	122	97	57	36	48	63	31	30

Table 27. **Selected Monthly Owner Costs: 2000**—Con.

[Data based on a sample (except Tables 65-68). For information on confidentiality protection, coverage, sampling error, and nonsampling error, see Appendix G. For location of definitions, see "How to Use This Census Report"]

State County County Subdivision Place	Specified owner-occupied housing units	Selected monthly owner costs							
		Less than $200	$200 to $299	$300 to $399	$400 to $499	$500 to $599	$600 to $799	$800 to $999	$1,000 or more
Dorchester County—Con.									
Reevesville CCD—Con.									
Reevesville town (part)	72	20	17	9	3	2	9	3	9
Ridgeville CCD	685	118	129	106	63	24	57	63	125
Ridgeville town	134	31	23	30	11	-	12	7	20
St. George CCD	927	107	266	91	91	38	121	107	106
Reevesville town (part)	-	-	-	-	-	-	-	-	-
St. George town	387	40	87	48	34	12	68	58	40
Summerville CCD	16 521	328	1 125	977	757	795	2 704	3 334	6 501
North Charleston city (part)	706	-	8	7	-	-	35	83	573
Summerville town (part)	5 622	70	348	480	259	322	797	1 126	2 220
Edgefield County	3 754	415	655	369	300	253	571	453	738
Edgefield CCD	1 192	160	254	127	118	90	178	87	178
Edgefield town	581	68	122	85	75	44	88	30	69
Johnston CCD	707	102	115	91	69	55	120	65	90
Johnston town	528	84	87	87	60	42	69	34	65
Pleasant Lane CCD	139	5	32	28	6	19	33	16	-
Stevens Creek CCD	1 347	101	167	84	93	75	185	258	384
Murphys Estates CDP	144	24	-	13	32	33	9	25	8
North Augusta city (part)	22	-	-	5	-	-	-	-	17
Trenton CCD	369	47	87	39	14	14	55	27	86
Trenton town	74	9	16	14	6	10	2	7	10
Fairfield County	3 954	590	939	405	285	328	528	336	543
Monticello-Salem CCD	363	35	106	32	72	40	43	21	14
Ridgeway CCD	831	146	147	85	41	36	90	78	208
Blythewood town (part)	-	-	-	-	-	-	-	-	-
Ridgeway town	84	19	6	2	7	7	11	15	17
Winnsboro North CCD	741	93	226	61	28	65	118	57	93
Winnsboro town (part)	6	-	6	-	-	-	-	-	-
Winnsboro South CCD	2 019	316	460	227	144	187	277	180	228
Winnsboro town (part)	752	86	153	73	74	74	105	96	91
Winnsboro Mills CDP	361	87	104	36	23	23	43	21	24
Florence County	23 852	2 601	3 916	1 895	1 610	1 956	3 732	2 790	5 352
Coward CCD	557	114	127	41	45	75	68	49	38
Coward town	98	8	18	8	14	16	15	10	9
Danwood CCD	2 118	203	311	145	122	111	341	295	590
Florence city (part)	36	-	-	-	-	-	-	8	28
Florence CCD	13 332	1 237	1 871	902	768	990	2 171	1 687	3 706
Florence city (part)	6 639	653	1 025	472	445	532	1 051	834	1 627
Quinby town	251	19	23	30	23	17	33	36	70
Johnsonville CCD	1 014	218	214	75	66	131	133	60	117
Johnsonville city	324	55	80	28	33	27	39	28	34
Lake City-Scranton CCD	2 385	359	499	270	263	234	311	185	264
Lake City city	1 488	188	283	164	209	193	194	103	154
Scranton town	155	34	46	20	8	8	23	16	-
Olanta CCD	589	68	151	62	74	44	101	46	43
Olanta town	130	19	34	19	10	12	25	5	6
Pamplico CCD	2 782	280	543	272	184	227	475	304	497
Florence city (part)	84	-	-	-	-	6	11	12	55
Pamplico town	240	26	54	43	18	17	29	31	22
Sardis CCD	459	65	114	50	26	61	50	77	16
Timmonsville town (part)	-	-	-	-	-	-	-	-	-
Timmonsville CCD	616	57	86	78	62	83	82	87	81
Timmonsville town (part)	400	45	52	69	49	51	53	39	42
Georgetown County	11 351	1 243	1 821	963	782	767	1 399	1 259	3 117
Andrews CCD	1 322	283	195	125	101	115	214	134	155
Andrews town (part)	655	147	109	77	58	55	89	61	59
Georgetown CCD	3 912	413	763	376	297	327	524	485	727
Georgetown city	1 785	139	317	215	151	158	258	252	295
Plantersville CCD	393	63	87	48	43	9	82	39	22
Pleasant Hill-Folly Grove CCD	527	112	94	96	52	16	63	57	37
Sampit-Santee CCD	576	119	148	65	38	38	81	42	45
Waccamaw CCD	4 621	253	534	253	251	262	435	502	2 131
Murrells Inlet CDP	1 095	85	116	35	89	52	141	147	430
Pawleys Island town	54	-	5	2	5	4	-	2	36
Greenville County	84 251	7 537	10 389	5 204	3 853	4 328	11 856	11 823	29 261
Fountain Inn CCD	2 009	154	277	74	70	99	399	309	627
Fountain Inn city (part)	1 256	84	199	45	33	67	311	234	283
Greenville CCD	50 859	4 393	6 552	3 624	2 665	2 732	6 874	6 703	17 316
Berea CDP	2 888	298	558	202	123	121	520	594	472
City View CDP	111	7	18	33	15	14	9	15	-
Dunean CDP	1 011	236	225	100	70	109	184	39	48
Five Forks CDP	2 324	38	75	50	25	15	92	293	1 736
Gantt CDP	2 840	278	298	217	198	302	520	396	631
Golden Grove CDP (part)	12	-	-	-	12	-	-	-	-
Greenville city	10 365	842	1 423	816	630	691	1 505	1 271	3 187
Greer city (part)	-	-	-	-	-	-	-	-	-
Judson CDP	426	58	41	41	36	62	122	20	46
Mauldin city (part)	3 792	97	404	213	134	146	442	769	1 587
Parker CDP	2 169	471	384	293	215	182	379	136	109
Sans Souci CDP	1 902	405	344	101	130	162	384	193	183
Taylors CDP (part)	2 398	124	269	142	56	72	322	397	1 016
Travelers Rest city (part)	109	6	12	-	-	-	-	8	83
Wade Hampton CDP	4 826	268	855	529	349	219	616	475	1 515
Welcome CDP	1 350	251	297	59	98	25	277	131	212
Greer CCD	4 008	384	685	289	144	223	635	611	1 037
Greer city (part)	2 376	233	374	194	80	138	364	378	615
Highland CCD	2 080	350	268	139	32	84	221	362	624
Piedmont CCD	2 582	366	302	128	130	204	593	333	526
Golden Grove CDP (part)	571	115	66	31	9	27	121	73	129
Piedmont CDP (part)	390	56	82	20	30	67	95	40	-
Simpsonville CCD	9 578	374	655	294	255	385	1 250	1 905	4 460
Fountain Inn city (part)	-	-	-	-	-	-	-	-	-
Mauldin city (part)	-	-	-	-	-	-	-	-	-

Table 27. **Selected Monthly Owner Costs: 2000**—Con.

[Data based on a sample (except Tables 65-68). For information on confidentiality protection, coverage, sampling error, and nonsampling error, see Appendix G. For location of definitions, see "How to Use This Census Report"]

State County County Subdivision Place	Specified owner-occupied housing units	Selected monthly owner costs							
		Less than $200	$200 to $299	$300 to $399	$400 to $499	$500 to $599	$600 to $799	$800 to $999	$1,000 or more
Greenville County—Con.									
Simpsonville CCD—Con.									
Simpsonville city	3 533	165	224	141	109	223	607	864	1 200
Slater CCD	939	213	171	28	41	82	138	104	162
Slater-Marietta CDP	446	121	86	14	23	51	73	54	24
Taylors CCD	7 715	506	656	421	282	278	1 034	1 008	3 530
Greer city (part)	279	9	-	9	-	-	35	38	188
Taylors CDP (part)	2 655	182	303	148	185	115	578	453	691
Tigerville CCD	936	170	114	18	89	68	101	101	275
Travelers Rest CCD	2 522	365	502	134	94	150	498	289	490
Travelers Rest city (part)	737	92	190	32	19	42	152	85	125
Woodville CCD	1 023	262	207	55	51	23	113	98	214
Greenwood County	13 556	2 659	1 781	901	910	904	2 256	1 682	2 463
Greenwood CCD	9 674	1 772	1 177	592	566	580	1 667	1 306	2 014
Coronaca CDP	35	-	-	9	-	-	8	-	18
Greenwood city	3 870	901	542	290	248	255	727	536	371
Promised Land CDP	101	33	12	-	19	10	22	5	-
Kirksey CCD	243	68	37	6	6	7	64	35	20
Ninety Six CCD	1 676	325	326	168	134	132	240	165	186
Ninety Six town	584	91	132	61	34	70	116	35	45
Troy CCD	236	66	18	12	29	13	54	20	24
Bradley CDP	28	12	8	-	-	8	-	-	-
Troy town	23	3	2	5	4	-	2	1	6
Ware Shoals-Hodges CCD	1 727	428	223	123	175	172	231	156	219
Cokesbury CDP	58	7	7	8	-	-	20	7	9
Hodges town	28	6	2	2	-	-	2	5	11
Ware Shoals town (part)	417	134	74	32	29	57	41	29	21
Hampton County	3 339	544	681	499	280	286	458	279	312
Brunson CCD	205	52	31	27	10	8	40	14	23
Brunson town	138	22	25	27	8	-	29	14	13
Estill CCD	899	162	158	133	101	84	113	58	90
Estill town	435	70	70	75	53	29	42	36	60
Gifford town	54	9	6	13	3	6	9	2	6
Luray town	20	-	5	-	10	5	-	-	-
Furman-Scotia CCD	250	83	65	40	8	16	17	10	11
Furman town	52	13	22	6	3	2	-	-	6
Scotia town	32	8	3	12	-	-	3	3	3
Hampton-Varnville CCD	1 615	166	343	241	127	157	238	172	171
Hampton town	657	69	150	85	57	57	113	57	69
Varnville town	436	24	83	79	34	43	60	45	68
Yemassee CCD	370	81	84	58	34	21	50	25	17
Yemassee town (part)	132	18	33	14	23	6	15	12	11
Horry County	37 725	4 663	5 322	2 653	1 889	2 120	5 656	5 423	9 999
Aynor CCD	1 247	271	245	73	76	70	151	179	182
Aynor town	126	8	43	14	9	8	11	15	18
Conway CCD	5 580	731	886	424	361	440	955	635	1 148
Bucksport CDP	145	41	15	18	23	8	33	7	-
Conway city (part)	2 467	153	444	164	163	231	403	361	548
Conway East CCD	5 861	489	657	330	276	400	1 006	1 066	1 637
Conway city (part)	11	-	-	-	-	-	-	-	11
Forestbrook CDP	836	28	49	31	-	31	222	187	288
North Myrtle Beach city (part)	-	-	-	-	-	-	-	-	-
Red Hill CDP	2 308	225	341	131	136	191	364	404	516
Socastee CDP (part)	332	38	49	22	27	42	45	59	50
Floyds CCD	421	73	117	39	30	21	48	62	31
Little River CCD	6 608	769	1 004	534	337	284	1 063	867	1 750
Atlantic Beach town	28	-	10	3	-	-	7	2	6
Briarcliffe Acres town	186	2	13	28	24	9	16	5	89
Little River CDP	1 940	322	314	127	109	37	323	270	438
North Myrtle Beach city (part)	2 825	253	394	283	156	173	350	360	856
Longs CCD	954	186	140	158	25	23	80	115	227
Loris CCD	2 216	431	392	185	146	211	370	172	309
Loris city	473	50	89	53	46	51	68	28	88
Myrtle Beach CCD	14 838	1 713	1 881	910	638	671	1 983	2 327	4 715
Garden City CDP	1 640	422	158	107	105	62	205	207	374
Myrtle Beach city	3 496	351	571	339	214	173	459	339	1 050
North Myrtle Beach city (part)	-	-	-	-	-	-	-	-	-
Socastee CDP (part)	2 192	184	160	23	52	108	362	559	744
Surfside Beach town	1 142	140	175	71	78	58	125	172	323
Jasper County	3 022	415	546	305	323	309	379	404	341
Grays-Tillman CCD	804	243	147	48	71	84	54	108	49
Hardeeville CCD	1 034	55	155	82	182	100	175	150	135
Hardeeville city	282	17	36	33	32	32	62	32	38
Ridgeland CCD	1 184	117	244	175	70	125	150	146	157
Ridgeland town	195	21	42	31	19	12	24	36	10
Kershaw County	10 927	1 258	1 658	953	609	719	1 923	1 354	2 453
Bethune CCD	478	79	80	42	33	71	42	87	44
Bethune town	126	29	15	12	15	17	8	14	16
Boykin CCD	355	29	76	41	24	16	37	22	110
Camden CCD	4 410	435	757	540	266	290	787	434	901
Camden city	1 907	170	334	286	113	125	220	188	471
Camden Northeast CCD	551	156	78	24	28	56	38	29	142
Elgin CCD	4 288	341	502	258	228	236	879	690	1 154
Elgin town	257	21	12	10	15	20	50	64	65
Lugoff CDP	1 726	113	118	106	99	82	326	337	545
Mount Pisgah CCD	350	124	73	35	7	33	47	13	18
Westville CCD	495	94	92	13	23	17	93	79	84
Lancaster County	12 173	2 046	1 944	801	951	991	2 132	1 349	1 959
Heath Springs CCD	972	231	198	58	50	74	133	135	93
Heath Springs town	200	57	63	11	13	18	11	16	11
Kershaw CCD	1 495	355	270	133	101	128	272	115	121
Kershaw town	514	86	65	87	57	57	74	47	41
Lancaster CCD	7 807	1 248	1 219	465	706	663	1 363	825	1 318

Table 27. **Selected Monthly Owner Costs: 2000**—Con.

[Data based on a sample (except Tables 65-68). For information on confidentiality protection, coverage, sampling error, and nonsampling error, see Appendix G. For location of definitions, see "How to Use This Census Report"]

State County County Subdivision Place	Specified owner-occupied housing units	Selected monthly owner costs							
		Less than $200	$200 to $299	$300 to $399	$400 to $499	$500 to $599	$600 to $799	$800 to $999	$1,000 or more
Lancaster County—Con.									
Lancaster CCD—Con.									
Elgin CDP	592	33	64	27	39	41	161	115	112
Irwin CDP	435	59	73	28	39	43	75	60	58
Lancaster city	1 647	287	301	95	147	112	308	129	268
Lancaster Mill CDP	284	60	42	21	52	14	65	16	14
Springdale CDP	520	207	71	33	35	53	43	38	40
Tradesville CCD	542	65	99	53	39	49	113	55	69
Van Wyck CCD	1 357	147	158	92	55	77	251	219	358
Laurens County	11 485	1 899	2 026	874	894	817	1 861	1 438	1 676
Clinton CCD	2 695	491	527	219	188	210	466	302	292
Clinton city	1 266	253	222	128	105	93	187	186	92
Cross Hill CCD	927	211	161	70	58	65	109	89	164
Cross Hill town	67	20	12	11	5	11	3	3	2
Mountville CDP	15	8	-	-	-	-	-	7	-
Waterloo town	23	-	6	2	5	3	4	-	3
Gray Court CCD	2 145	362	260	87	172	35	322	440	467
Fountain Inn city (part)	367	52	33	36	17	-	57	88	84
Gray Court town	156	35	31	12	10	5	27	15	21
Joanna CCD	566	88	141	43	55	50	82	62	45
Joanna CDP	453	71	135	37	43	50	49	50	18
Laurens CCD	4 101	517	717	370	383	340	736	424	614
Laurens city	2 206	248	368	256	245	197	408	184	300
Watts Mills CDP	210	42	41	9	8	40	34	22	14
Princeton CCD	1 051	230	220	85	38	117	146	121	94
Princeton CDP	8	-	8	-	-	-	-	-	-
Ware Shoals town (part)	-	-	-	-	-	-	-	-	-
Lee County	3 162	485	670	534	287	258	480	232	216
Ashwood CCD	671	83	162	85	32	108	103	45	53
Bishopville CCD	1 776	231	322	338	216	110	277	149	133
Bishopville city	715	57	116	131	96	43	105	87	80
Lynchburg CCD	247	49	81	52	16	4	29	8	8
Lynchburg town	68	7	23	21	5	1	5	3	3
St. Charles CCD	223	41	51	28	13	22	23	23	22
Stokes Bridge-Cypress CCD	245	81	54	31	10	14	48	7	-
Lexington County	46 282	3 197	4 821	2 632	2 113	2 423	7 379	7 487	16 230
Batesburg-Leesville CCD	1 892	193	348	147	183	109	311	208	393
Batesburg-Leesville town (part)	1 220	80	233	115	133	82	179	115	283
Chapin CCD	2 740	168	266	127	139	145	292	264	1 339
Chapin town	190	17	23	6	9	4	49	38	44
Gilbert CCD	2 412	266	327	102	96	128	394	292	807
Gilbert town	81	12	10	2	-	3	20	8	26
Summit town	39	4	9	3	-	1	2	9	11
Irmo CCD	9 289	194	648	473	349	329	1 050	1 790	4 456
Columbia city (part)	14	-	-	7	-	-	-	-	7
Irmo town (part)	1 146	28	38	34	25	28	255	275	463
Seven Oaks CDP	3 702	91	418	219	200	173	492	830	1 279
Lexington CCD	14 266	639	943	596	431	508	2 337	2 595	6 217
Cayce city (part)	7	-	-	-	-	7	-	-	-
Lexington town	2 356	77	87	63	42	33	267	579	1 208
Oak Grove CDP (part)	1 181	64	177	88	47	81	244	271	209
Red Bank CDP	2 172	83	147	97	80	95	703	514	453
Springdale town (part)	-	-	-	-	-	-	-	-	-
Pelion CCD	1 721	218	177	88	68	81	380	293	416
Pelion town	135	10	17	2	2	14	52	16	22
Swansea CCD	1 471	194	200	117	71	208	332	173	176
Gaston town (part)	162	9	26	18	7	26	40	23	13
Swansea town	129	10	36	17	8	9	27	10	12
West Columbia-Cayce CCD	12 491	1 325	1 912	982	776	915	2 283	1 872	2 426
Cayce city (part)	2 981	321	544	209	175	271	520	427	514
Gaston town (part)	68	1	10	3	8	7	12	15	12
Oak Grove CDP (part)	888	73	105	96	19	65	195	178	157
Pine Ridge town	432	34	39	16	2	29	80	105	127
South Congaree town	431	44	58	34	24	43	79	70	79
Springdale town (part)	839	68	176	64	40	34	134	117	206
West Columbia city	2 822	420	551	228	219	151	486	268	499
McCormick County	1 814	255	303	203	136	187	299	161	270
McCormick CCD	781	135	116	79	64	85	143	94	65
McCormick town	314	54	56	42	27	24	50	30	31
Mount Carmel CCD	616	21	109	90	46	54	86	53	157
Mount Carmel CDP	30	-	5	7	6	6	6	-	-
Willington CDP	36	7	10	7	-	7	5	-	-
Parksville CCD	417	99	78	34	26	48	70	14	48
Clarks Hill CDP	60	13	32	-	6	-	-	-	9
Modoc CDP	98	13	16	14	-	-	39	7	9
Parksville town	29	6	9	2	2	-	8	-	2
Plum Branch town	26	10	3	3	4	2	2	2	-
Marion County	6 078	1 012	1 252	712	585	616	793	503	605
Brittons Neck CCD	303	103	70	28	24	14	30	24	10
Centenary CCD	245	95	19	34	24	27	30	10	6
Marion CCD	3 069	486	656	365	312	312	355	258	325
Marion city	1 493	192	337	178	173	173	183	96	161
Sellers town	56	30	2	8	7	-	4	3	2
Mullins CCD	2 461	328	507	285	225	263	378	211	264
Mullins city	996	113	226	121	102	116	135	85	98
Nichols town	112	20	18	24	12	4	23	4	7
Marlboro County	5 085	1 057	1 024	423	461	496	868	425	331
Bennettsville CCD	2 884	535	505	224	259	305	561	273	222
Bennettsville city	1 649	301	311	116	155	174	305	152	135
Blenheim CCD	302	62	88	24	32	25	46	16	9
Blenheim town	38	12	10	5	8	2	1	-	-
Clio CCD	380	44	98	28	31	43	74	22	40
Clio town	127	15	37	16	12	10	28	2	7

Table 27. **Selected Monthly Owner Costs: 2000**—Con.

[Data based on a sample (except Tables 65-68). For information on confidentiality protection, coverage, sampling error, and nonsampling error, see Appendix G. For location of definitions, see "How to Use This Census Report"]

State County County Subdivision Place	Specified owner-occupied housing units	Selected monthly owner costs							
		Less than $200	$200 to $299	$300 to $399	$400 to $499	$500 to $599	$600 to $799	$800 to $999	$1,000 or more
Marlboro County—Con.									
McColl CCD	918	223	210	92	72	71	144	73	33
McColl town	488	111	132	53	50	26	68	32	16
Tatum town	18	10	2	-	-	1	2	1	2
Wallace CCD	601	193	123	55	67	52	43	41	27
Newberry County	6 861	982	1 372	732	468	572	1 031	780	924
Chappells CCD	218	28	58	21	10	13	19	34	35
Newberry CCD	3 219	355	670	376	221	258	550	417	372
Newberry town	1 993	163	502	229	114	175	377	240	193
Silverstreet town	44	3	6	9	6	-	13	5	2
Pomaria CCD	609	103	109	57	29	51	101	54	105
Pomaria town	41	6	5	2	4	2	4	7	11
Prosperity CCD	1 872	256	305	192	106	169	249	216	379
Little Mountain town	43	4	18	6	2	6	-	-	7
Peak town	15	12	2	-	-	-	-	-	1
Prosperity town	227	36	39	19	19	14	44	26	30
Whitmire CCD	943	240	230	86	102	81	112	59	33
Whitmire town	428	133	106	44	52	27	34	23	9
Oconee County	13 596	2 447	2 383	1 082	825	924	1 900	1 575	2 460
Long Creek CCD	276	108	30	16	5	20	45	27	25
Mountain Rest CCD	459	151	56	34	35	33	59	48	43
Oakway CCD	1 382	207	274	83	124	91	208	152	243
Salem CCD	1 493	154	290	183	102	71	161	126	406
Salem town	24	7	4	2	2	1	4	2	2
Seneca CCD	5 007	786	831	444	254	294	703	658	1 037
Seneca city	1 791	261	316	256	110	77	263	217	291
Utica CDP	271	66	62	11	14	32	32	43	11
Walhalla CCD	3 467	701	550	233	179	297	516	399	592
Walhalla city	741	130	168	69	52	53	96	100	73
West Union town	58	12	14	8	4	5	9	4	2
Westminster CCD	1 512	340	352	89	126	118	208	165	114
Westminster city	574	133	127	27	59	65	78	31	54
Orangeburg County	15 236	2 935	2 727	1 438	1 029	1 091	2 326	1 683	2 007
Bowman CCD	586	107	122	92	32	42	86	47	58
Bowman town	211	27	42	44	21	19	32	14	12
Branchville CCD	356	61	78	50	34	31	47	23	32
Branchville town	195	23	51	30	19	21	29	11	11
Cope CCD	344	52	56	15	28	42	88	39	24
Cope town	23	8	5	-	-	2	6	-	2
Elloree CCD	652	142	185	81	39	36	52	65	52
Elloree town	201	34	51	36	20	17	7	20	16
Eutawville CCD	884	163	222	110	47	53	80	87	122
Eutawville town	70	19	25	6	5	-	2	5	8
Holly Hill CCD	876	171	166	135	68	36	132	62	106
Holly Hill town	318	32	49	62	20	13	67	30	45
Neeses CCD	562	130	115	64	51	54	69	40	39
Livingston town	25	9	5	7	-	2	-	2	-
Neeses town	81	29	20	12	4	9	4	-	3
North CCD	679	97	131	50	50	63	91	132	65
North town	199	41	54	20	11	11	24	26	12
Woodford town	56	2	7	2	5	16	10	6	8
Norway CCD	371	57	94	39	30	27	68	23	33
Norway town	102	5	32	17	6	6	11	11	14
Orangeburg CCD	7 142	1 348	1 046	517	474	499	1 202	867	1 189
Brookdale CDP	801	246	119	123	77	43	116	42	35
Orangeburg city (part)	2 255	424	336	178	150	199	401	257	310
Rowesville town	49	11	10	4	7	8	2	7	-
Wilkinson Heights CDP	504	165	95	64	37	23	57	35	28
Orangeburg West CCD	1 464	318	220	122	111	123	241	184	145
Cordova town	35	5	5	2	-	2	3	11	7
Edisto CDP	443	139	65	27	20	44	67	48	33
Orangeburg city (part)	-	-	-	-	-	-	-	-	-
Springfield CCD	358	70	66	51	14	28	66	54	9
Springfield town	140	23	36	12	10	2	35	13	9
Vance CCD	962	219	226	112	51	57	104	60	133
Santee town	138	42	33	5	3	5	33	7	10
Vance town	33	8	9	4	4	4	-	4	-
Pickens County	20 645	3 205	2 943	1 379	940	1 389	3 220	2 907	4 662
Central CCD	1 350	261	189	92	73	110	189	150	286
Central town	418	86	67	31	37	45	73	35	44
Clemson city (part)	121	8	14	4	6	7	30	30	22
Norris town (part)	104	32	14	7	5	8	24	11	3
Clemson CCD	2 166	193	380	186	126	123	144	259	755
Clemson city (part)	2 006	153	365	151	112	109	130	252	734
Easley CCD	8 202	1 065	1 055	629	399	524	1 397	1 237	1 896
Arial CDP	662	151	86	101	22	50	104	81	67
Easley city	4 528	539	660	360	235	272	734	591	1 137
Easley East CCD	1 711	197	241	106	38	59	223	254	593
Forest CCD	558	52	73	33	31	61	73	56	179
Liberty CCD	2 164	395	282	120	105	210	395	320	337
Liberty town	824	207	131	53	60	102	100	91	80
Norris town (part)	57	24	15	4	-	2	5	5	2
Pickens CCD	2 919	750	506	172	119	227	454	360	331
Pickens town	624	218	85	33	13	84	76	89	26
Six Mile CCD	1 575	292	217	41	49	75	345	271	285
Six Mile town	133	33	11	3	4	5	29	18	30
Richland County	63 563	2 622	6 103	4 596	3 363	3 509	10 151	10 722	22 497
Blythewood CCD	2 927	79	134	122	106	85	372	467	1 562
Blythewood town (part)	47	5	9	4	-	5	2	3	19
Camp Ground CCD	867	38	151	67	30	90	135	114	242
Columbia city (part)	-	-	-	-	-	-	-	-	-
Columbia CCD	31 881	1 710	3 985	3 273	2 159	2 178	5 206	4 343	9 027
Arcadia Lakes town	363	6	32	35	14	22	45	37	172
Columbia city (part)	16 290	856	1 956	1 588	1 119	1 084	2 580	1 911	5 196

Table 27. **Selected Monthly Owner Costs: 2000**—Con.

[Data based on a sample (except Tables 65-68). For information on confidentiality protection, coverage, sampling error, and nonsampling error, see Appendix G. For location of definitions, see "How to Use This Census Report"]

State County County Subdivision Place	Specified owner-occupied housing units	Selected monthly owner costs							
		Less than $200	$200 to $299	$300 to $399	$400 to $499	$500 to $599	$600 to $799	$800 to $999	$1,000 or more
Richland County—Con.									
Columbia CCD—Con.									
Dentsville CDP (part)	1 572	60	227	123	115	114	313	282	338
Forest Acres city	3 099	113	346	361	190	195	481	452	961
Woodfield CDP	1 763	105	281	183	83	89	417	251	354
Dutch Fork CCD	11 889	341	732	486	505	504	2 136	2 742	4 443
Columbia city (part)	750	16	21	21	40	74	142	187	249
Irmo town (part)	2 125	-	85	45	36	58	606	610	685
Lake Murray of Richland CDP	1 023	40	33	62	53	33	39	115	648
St. Andrews CDP	3 339	163	418	148	214	249	612	764	771
Eastover CCD	893	110	191	56	103	24	102	106	201
Eastover town	127	23	24	8	17	8	21	21	5
Hopkins CCD	1 009	93	245	144	55	64	117	138	153
Horrell Hill CCD	2 480	132	247	145	113	198	686	403	556
Columbia city (part)	7	-	-	-	-	-	7	-	-
Pontiac CCD	11 617	119	418	303	292	366	1 397	2 409	6 313
Columbia city (part)	162	-	-	-	-	-	8	63	91
Dentsville CDP (part)	615	18	22	37	29	39	63	189	218
Saluda County	3 296	572	628	322	249	268	567	281	409
Batesburg-Leesville CCD	1 001	171	213	87	54	79	153	90	154
Batesburg-Leesville town (part)	172	4	11	16	20	29	42	13	37
Ridge Spring CCD	532	112	80	38	50	37	107	36	72
Monetta town (part)	24	1	3	10	2	3	2	2	1
Ridge Spring town	188	39	26	21	26	14	31	9	22
Ward town	30	4	7	2	-	6	2	3	6
Saluda CCD	1 320	248	241	161	129	108	232	109	92
Saluda town	544	80	105	73	62	42	80	52	50
Saluda River CCD	443	41	94	36	16	44	75	46	91
Spartanburg County	54 037	6 473	7 422	3 388	2 929	3 568	8 836	7 641	13 780
Boiling Springs CCD	3 964	372	363	239	105	142	810	829	1 104
Boiling Springs CDP	1 197	128	113	58	30	27	207	285	349
Valley Falls CDP (part)	286	57	62	33	7	18	31	25	53
Chesnee CCD	1 036	79	245	97	53	92	203	117	150
Chesnee city (part)	154	20	34	23	20	10	23	15	9
Cowpens CCD	931	192	172	76	59	75	131	105	121
Cowpens town	476	78	113	45	35	45	43	33	84
Enoree CCD	525	164	125	28	13	58	41	30	66
Fairmont Mills CCD	2 227	111	149	49	87	111	209	344	1 167
Reidville town (part)	19	-	-	-	-	-	-	-	19
Fingerville CCD	1 072	191	112	63	23	69	123	123	368
Gramling CCD	1 122	146	221	29	28	101	191	190	216
Campobello town (part)	-	-	-	-	-	-	-	-	-
Greer CCD	2 836	282	377	310	183	237	359	457	631
Duncan town (part)	8	-	-	-	-	-	8	-	-
Greer city (part)	1 017	127	173	118	72	102	111	164	150
Inman CCD	3 597	370	442	180	143	229	666	552	1 015
Inman city	435	96	85	29	25	43	81	39	37
Inman Mills CDP	260	71	23	39	7	45	36	30	9
Landrum CCD	1 552	318	240	136	109	79	236	159	275
Campobello town (part)	122	19	21	7	6	10	37	9	13
Landrum city	599	123	109	60	40	51	104	54	58
Mayo CCD	1 096	189	140	47	95	71	230	131	193
Mayo CDP	378	75	42	-	18	8	102	59	74
Pacolet CCD	1 252	230	203	107	92	85	259	159	117
Central Pacolet town	61	20	15	5	4	2	4	9	2
Pacolet town	636	142	136	49	59	28	90	62	70
Pauline CCD	1 652	150	181	80	74	58	221	225	663
Roebuck CDP (part)	21	-	-	-	-	-	13	8	-
Reidville CCD	1 420	124	119	81	29	40	222	241	564
Greer city (part)	157	-	17	-	-	-	19	20	101
Reidville town (part)	89	20	-	18	-	-	24	9	18
Spartanburg CCD	23 838	2 688	3 262	1 539	1 527	1 602	3 832	3 312	6 076
Roebuck CDP (part)	354	44	91	15	17	26	86	35	40
Saxon CDP	550	105	136	40	39	91	75	31	33
Southern Shops CDP	365	72	45	21	23	44	95	39	26
Spartanburg city	7 495	720	1 012	621	490	545	1 240	1 100	1 767
Valley Falls CDP (part)	489	70	83	33	10	56	47	54	136
Wellford CCD	3 923	561	721	194	177	315	759	436	760
Duncan town (part)	357	69	65	33	30	21	52	35	52
Greer city (part)	-	-	-	-	-	-	-	-	-
Lyman town	830	153	198	18	22	85	142	73	139
Startex CDP	246	72	24	31	-	21	69	18	11
Wellford city	450	92	85	34	50	29	97	24	39
Woodruff CCD	1 994	306	350	133	132	204	344	231	294
Woodruff city	890	121	177	53	80	115	193	78	73
Sumter County	17 834	2 189	2 470	1 353	1 056	1 674	3 124	2 605	3 363
Privateer CCD	1 755	246	226	129	179	244	273	198	260
Lakewood CDP	502	57	50	38	105	67	62	47	76
Pinewood town (part)	99	27	17	10	3	12	13	12	5
Privateer CDP	297	30	40	16	46	24	56	37	48
Sumter city (part)	-	-	-	-	-	-	-	-	-
Rembert CCD	330	100	61	28	24	12	49	45	11
Rembert CDP	53	-	18	-	13	5	11	6	-
Shaw-Horatio CCD	2 209	264	312	125	90	183	540	311	384
Cherryvale CDP	113	7	46	6	7	7	33	7	-
Dalzell CDP (part)	121	11	16	-	6	48	34	-	6
Oakland CDP	269	6	57	21	11	16	71	69	18
Stateburg CDP	310	25	13	18	-	13	88	64	89
Sumter city (part)	119	21	-	9	6	7	14	8	54
Wedgewood CDP (part)	-	-	-	-	-	-	-	-	-
Shiloh CCD	363	87	104	18	26	26	45	43	14
Shiloh CDP	31	-	13	-	-	5	7	6	-
Sumter CCD	10 806	1 207	1 427	788	630	888	1 810	1 763	2 293
Cane Savannah CDP (part)	236	25	6	-	6	25	70	76	28
East Sumter CDP	278	29	33	40	37	45	49	21	24
Millwood CDP	240	9	19	17	18	51	43	25	58

Table 27. **Selected Monthly Owner Costs: 2000**—Con.

[Data based on a sample (except Tables 65-68). For information on confidentiality protection, coverage, sampling error, and nonsampling error, see Appendix G. For location of definitions, see "How to Use This Census Report"]

State County County Subdivision Place	Specified owner-occupied housing units	Selected monthly owner costs							
		Less than $200	$200 to $299	$300 to $399	$400 to $499	$500 to $599	$600 to $799	$800 to $999	$1,000 or more
Sumter County—Con.									
Sumter CCD—Con.									
Mulberry CDP	129	21	37	36	-	8	8	19	-
South Sumter CDP	434	88	112	34	36	48	51	60	5
Sumter city (part)	6 814	843	934	563	477	578	1 004	895	1 520
Sumter North CCD	781	84	59	82	26	115	200	100	115
Dalzell CDP (part)	296	10	19	14	22	85	75	18	53
Sumter city (part)	-	-	-	-	-	-	-	-	-
Sumter Northeast CCD	547	19	89	68	30	78	54	80	129
Mayesville town	147	16	29	19	19	14	16	14	20
Oswego CDP	33	-	-	-	-	8	-	8	17
Sumter Southeast CCD	753	133	135	104	35	97	106	34	109
Sumter city (part)	6	-	-	6	-	-	-	-	-
Sumter Southwest CCD	290	49	57	11	16	31	47	31	48
Cane Savannah CDP (part)	29	12	-	-	-	-	9	-	8
Pinewood town (part)	-	-	-	-	-	-	-	-	-
Wedgewood CDP (part)	139	13	14	6	16	25	23	19	23
Union County	5 993	912	1 248	701	490	493	936	506	707
Carlisle CCD	309	62	59	15	22	17	39	16	79
Carlisle town	89	25	14	8	8	8	2	5	19
Cross Keys CCD	242	42	57	24	24	32	37	12	14
Jonesville CCD	635	85	171	50	45	96	97	60	31
Jonesville town	220	31	77	20	20	34	29	4	5
Lockhart CCD	526	103	149	42	49	37	74	37	35
Lockhart town	12	2	2	-	-	2	4	2	-
Union CCD	3 895	581	759	511	326	281	593	339	505
Buffalo CDP	338	63	79	34	17	8	51	63	23
Monarch Mill CDP	410	121	80	38	35	32	38	20	46
Union city	2 056	228	393	296	224	158	330	176	251
West Springs CCD	386	39	53	59	24	30	96	42	43
Williamsburg County	5 682	1 131	1 544	643	481	462	589	397	435
Cades CCD	396	60	103	58	30	39	61	18	27
Greeleyville CCD	419	121	109	31	26	39	37	35	21
Greeleyville town	92	13	26	4	8	12	17	10	2
Hemingway CCD	873	145	280	81	74	64	119	83	27
Hemingway town	166	18	53	24	7	20	21	18	5
Stuckey town	48	6	8	10	9	1	11	3	-
Indian CCD	242	51	87	16	34	15	20	-	19
Kingstree CCD	2 515	449	590	371	205	229	253	191	227
Kingstree town	722	97	163	107	75	36	78	74	92
Lane CCD	501	125	183	37	22	35	23	27	49
Lane town	106	31	35	5	5	14	2	7	7
Nesmith CCD	448	119	107	21	68	18	55	32	28
Trio CCD	288	61	85	28	22	23	21	11	37
Andrews town (part)	5	2	-	-	-	-	3	-	-
York County	33 062	2 433	3 574	1 910	1 418	1 763	4 696	4 671	12 597
Clover CCD	4 592	286	470	268	216	311	544	654	1 843
Clover town	807	91	81	70	33	60	162	126	184
Lake Wylie CDP	1 067	8	73	88	87	91	44	35	641
Fort Mill CCD	6 337	218	542	267	201	197	603	752	3 557
Fort Mill town	1 702	93	179	95	89	57	237	240	712
Riverview CDP	170	6	9	9	7	-	34	33	72
Tega Cay city	1 325	-	73	70	32	27	41	145	937
Hickory Grove CCD	532	139	94	35	35	23	69	45	92
Hickory Grove town	68	8	9	4	2	5	17	16	7
Sharon town	56	7	19	-	4	2	4	12	8
Smyrna town (part)	7	2	2	3	-	-	-	-	-
McConnells CCD	368	65	32	13	23	26	69	69	71
McConnells town	46	6	5	5	2	8	5	3	12
Rock Hill CCD	18 039	1 341	2 091	1 109	793	1 085	2 855	2 541	6 224
India Hook CDP	389	16	57	16	8	19	123	34	116
Lesslie CDP	582	50	109	24	6	25	73	95	200
Newport CDP	1 052	68	53	18	-	66	137	199	511
Rock Hill city	9 494	580	1 116	710	546	626	1 702	1 282	2 932
York CCD	3 194	384	345	218	150	121	556	610	810
York city	1 286	182	190	93	105	55	231	246	184

Table 28. **Selected Monthly Owner Costs: 2000**

[Data based on a sample (except Tables 65-68). For information on confidentiality protection, coverage, sampling error, and nonsampling error, see Appendix G.
For location of definitions, see "How to Use This Census Report"]

State County Place	Specified owner-occupied housing units	Selected monthly owner costs							
		Less than $200	$200 to $299	$300 to $399	$400 to $499	$500 to $599	$600 to $799	$800 to $999	$1,000 or more
The State	**783 909**	**84 851**	**107 352**	**58 175**	**45 993**	**51 532**	**118 945**	**105 309**	**211 752**
COUNTY									
Abbeville County	4 570	925	793	390	315	348	730	475	594
Aiken County	29 642	2 738	4 491	2 616	1 739	2 037	4 644	3 986	7 391
Allendale County	1 845	331	446	204	262	181	178	137	106
Anderson County	35 658	5 886	5 207	2 377	1 889	2 639	5 543	4 212	7 905
Bamberg County	2 699	453	650	429	323	165	262	212	205
Barnwell County	3 818	701	702	404	248	315	551	334	563
Beaufort County	24 336	846	1 769	1 656	1 555	1 627	2 727	2 826	11 330
Berkeley County	25 634	1 649	3 052	1 583	1 217	1 641	5 188	4 725	6 579
Calhoun County	2 515	484	504	236	207	195	347	227	315
Charleston County	61 561	2 622	6 686	4 724	3 631	3 579	8 240	8 215	23 864
Cherokee County	9 322	1 608	1 495	612	709	825	1 473	1 320	1 280
Chester County	6 200	1 408	1 034	509	550	511	996	546	646
Chesterfield County	7 137	1 763	1 335	551	533	583	1 089	619	664
Clarendon County	5 152	989	1 114	525	322	377	661	472	692
Colleton County	5 536	893	902	625	507	586	674	547	802
Darlington County	12 332	1 986	2 142	1 086	1 010	1 074	1 935	1 323	1 776
Dillon County	4 658	890	1 004	469	420	391	671	382	431
Dorchester County	19 679	902	1 864	1 309	1 040	987	3 090	3 585	6 902
Edgefield County	3 754	415	655	369	300	253	571	453	738
Fairfield County	3 954	590	939	405	285	328	528	336	543
Florence County	23 852	2 601	3 916	1 895	1 610	1 956	3 732	2 790	5 352
Georgetown County	11 351	1 243	1 821	963	782	767	1 399	1 259	3 117
Greenville County	84 251	7 537	10 389	5 204	3 853	4 328	11 856	11 823	29 261
Greenwood County	13 556	2 659	1 781	901	910	904	2 256	1 682	2 463
Hampton County	3 339	544	681	499	280	286	458	279	312
Horry County	37 725	4 663	5 322	2 653	1 889	2 120	5 656	5 423	9 999
Jasper County	3 022	415	546	305	323	309	379	404	341
Kershaw County	10 927	1 258	1 658	953	609	719	1 923	1 354	2 453
Lancaster County	12 173	2 046	1 944	801	951	991	2 132	1 349	1 959
Laurens County	11 485	1 899	2 026	874	894	817	1 861	1 438	1 676
Lee County	3 162	485	670	534	287	258	480	232	216
Lexington County	46 282	3 197	4 821	2 632	2 113	2 423	7 379	7 487	16 230
McCormick County	1 814	255	303	203	136	187	299	161	270
Marion County	6 078	1 012	1 252	712	585	616	793	503	605
Marlboro County	5 085	1 057	1 024	423	461	496	868	425	331
Newberry County	6 861	982	1 372	732	468	572	1 031	780	924
Oconee County	13 596	2 447	2 383	1 082	825	924	1 900	1 575	2 460
Orangeburg County	15 236	2 935	2 727	1 438	1 029	1 091	2 326	1 683	2 007
Pickens County	20 645	3 205	2 943	1 379	940	1 389	3 220	2 907	4 662
Richland County	63 563	2 622	6 103	4 596	3 363	3 509	10 151	10 722	22 497
Saluda County	3 296	572	628	322	249	268	567	281	409
Spartanburg County	54 037	6 473	7 422	3 388	2 929	3 568	8 836	7 641	13 780
Sumter County	17 834	2 189	2 470	1 353	1 056	1 674	3 124	2 605	3 363
Union County	5 993	912	1 248	701	490	493	936	506	707
Williamsburg County	5 682	1 131	1 544	643	481	462	589	397	435
York County	33 062	2 433	3 574	1 910	1 418	1 763	4 696	4 671	12 597
PLACE									
Abbeville city, Abbeville County	1 190	179	214	155	125	98	224	112	83
Aiken city, Aiken County	6 261	307	805	598	467	389	893	747	2 055
Allendale town, Allendale County	814	90	142	102	137	112	92	86	53
Anderson city, Anderson County	5 260	771	946	581	352	337	776	610	887
Andrews town	660	149	109	77	58	55	92	61	59
Georgetown County (part)	655	147	109	77	58	55	89	61	59
Williamsburg County (part)	5	2	-	-	-	-	3	-	-
Antreville CDP, Abbeville County	16	8	-	-	-	-	8	-	-
Arcadia Lakes town, Richland County	363	6	32	35	14	22	45	37	172
Arial CDP, Pickens County	662	151	86	101	22	50	104	81	67
Atlantic Beach town, Horry County	28	-	10	3	-	-	7	2	6
Awendaw town, Charleston County	198	64	26	31	14	9	11	11	32
Aynor town, Horry County	126	8	43	14	9	8	11	15	18
Bamberg town, Bamberg County	867	110	190	197	102	33	126	32	77
Barnwell city, Barnwell County	1 120	194	196	78	121	89	156	112	174
Batesburg-Leesville town	1 392	84	244	131	153	111	221	128	320
Lexington County (part)	1 220	80	233	115	133	82	179	115	283
Saluda County (part)	172	4	11	16	20	29	42	13	37
Beaufort city, Beaufort County	2 389	95	291	199	119	196	328	346	815
Belton city, Anderson County	1 159	295	198	105	88	76	174	93	130
Belvedere CDP, Aiken County	1 451	150	202	107	111	123	430	177	151
Bennettsville city, Marlboro County	1 649	301	311	116	155	174	305	152	135
Berea CDP, Greenville County	2 888	298	558	202	123	121	520	594	472
Bethune town, Kershaw County	126	29	15	12	15	17	8	14	16
Bishopville city, Lee County	715	57	116	131	96	43	105	87	80
Blacksburg town, Cherokee County	317	59	75	29	28	24	55	24	23
Blackville town, Barnwell County	439	63	114	91	29	35	30	36	41
Blenheim town, Marlboro County	38	12	10	5	8	2	1	-	-
Bluffton town, Beaufort County	288	27	31	9	-	14	31	42	134
Blythewood town	47	5	9	4	-	5	2	3	19
Fairfield County (part)	-	-	-	-	-	-	-	-	-
Richland County (part)	47	5	9	4	-	5	2	3	19
Boiling Springs CDP, Spartanburg County	1 197	128	113	58	30	27	207	285	349
Bonneau town, Berkeley County	69	7	23	8	4	-	8	10	9
Bowman town, Orangeburg County	211	27	42	44	21	19	32	14	12
Bradley CDP, Greenwood County	28	12	8	-	-	8	-	-	-
Branchville town, Orangeburg County	195	23	51	30	19	21	29	11	11

Table 28. **Selected Monthly Owner Costs: 2000**—Con.

[Data based on a sample (except Tables 65-68). For information on confidentiality protection, coverage, sampling error, and nonsampling error, see Appendix G. For location of definitions, see "How to Use This Census Report"]

State County Place	Specified owner-occupied housing units	Selected monthly owner costs: Less than $200	$200 to $299	$300 to $399	$400 to $499	$500 to $599	$600 to $799	$800 to $999	$1,000 or more
PLACE—Con.									
Briarcliffe Acres town, Horry County	186	2	13	28	24	9	16	5	89
Brookdale CDP, Orangeburg County	801	246	119	123	77	43	116	42	35
Brunson town, Hampton County	138	22	25	27	8	-	29	14	13
Bucksport CDP, Horry County	145	41	15	18	23	8	33	7	-
Buffalo CDP, Union County	338	63	79	34	17	8	51	63	23
Burnettown town, Aiken County	668	111	127	65	62	41	105	66	91
Burton CDP, Beaufort County	993	55	63	77	57	69	131	195	346
Calhoun Falls town, Abbeville County	449	120	94	44	49	49	72	12	9
Camden city, Kershaw County	1 907	170	334	286	113	125	220	188	471
Cameron town, Calhoun County	139	17	30	27	21	1	18	8	17
Campobello town, Spartanburg County	122	19	21	7	6	10	37	9	13
Cane Savannah CDP, Sumter County	265	37	6	-	6	25	79	76	36
Carlisle town, Union County	89	25	14	8	8	8	2	5	19
Cayce city, Lexington County	2 988	321	544	209	175	278	520	427	514
Centerville CDP, Anderson County	1 511	189	262	48	67	83	318	213	331
Central town, Pickens County	418	86	67	31	37	45	73	35	44
Central Pacolet town, Spartanburg County	61	20	15	5	4	2	4	9	2
Chapin town, Lexington County	190	17	23	6	9	4	49	38	44
Charleston city	18 465	614	1 536	1 240	1 117	907	2 479	2 573	7 999
Berkeley County (part)	328	-	-	9	24	-	9	-	286
Charleston County (part)	18 137	614	1 536	1 231	1 093	907	2 470	2 573	7 713
Cheraw town, Chesterfield County	1 202	248	252	78	75	94	173	159	123
Cherryvale CDP, Sumter County	113	7	46	6	7	7	33	7	-
Chesnee city	154	20	34	23	20	10	23	15	9
Cherokee County (part)	-	-	-	-	-	-	-	-	-
Spartanburg County (part)	154	20	34	23	20	10	23	15	9
Chester city, Chester County	1 265	226	183	126	131	90	222	125	162
Chesterfield town, Chesterfield County	303	74	80	26	22	15	41	11	34
City View CDP, Greenville County	111	7	18	33	15	14	9	15	-
Clarks Hill CDP, McCormick County	60	13	32	-	6	-	-	-	9
Clearwater CDP, Aiken County	788	126	186	9	50	54	152	103	108
Clemson city	2 141	161	386	162	118	116	160	282	756
Anderson County (part)	14	-	7	7	-	-	-	-	-
Pickens County (part)	2 127	161	379	155	118	116	160	282	756
Clinton city, Laurens County	1 266	253	222	128	105	93	187	186	92
Clio town, Marlboro County	127	15	37	16	12	10	28	2	7
Clover town, York County	807	91	81	70	33	60	162	126	184
Cokesbury CDP, Greenwood County	58	7	7	8	-	-	20	7	9
Columbia city	17 223	872	1 977	1 616	1 159	1 158	2 737	2 161	5 543
Lexington County (part)	14	-	-	7	-	-	-	-	7
Richland County (part)	17 209	872	1 977	1 609	1 159	1 158	2 737	2 161	5 536
Conway city, Horry County	2 478	153	444	164	163	231	403	361	559
Cope town, Orangeburg County	23	8	5	-	-	2	6	-	2
Cordova town, Orangeburg County	35	5	5	2	-	2	3	11	7
Coronaca CDP, Greenwood County	35	-	-	9	-	-	8	-	18
Cottageville town, Colleton County	90	5	15	12	2	-	19	13	24
Coward town, Florence County	98	8	18	8	14	16	15	10	9
Cowpens town, Spartanburg County	476	78	113	45	35	45	43	33	84
Cross Hill town, Laurens County	67	20	12	11	5	11	3	3	2
Dalzell CDP, Sumter County	417	21	35	14	28	133	109	18	59
Darlington city, Darlington County	1 470	239	317	165	138	145	192	159	115
Denmark city, Bamberg County	552	102	133	118	47	50	20	45	37
Dentsville CDP, Richland County	2 187	78	249	160	144	153	376	471	556
Dillon city, Dillon County	1 288	242	236	125	106	95	197	117	170
Donalds town, Abbeville County	89	33	15	2	13	7	7	8	4
Due West town, Abbeville County	151	32	38	5	15	14	13	6	28
Duncan town, Spartanburg County	365	69	65	33	30	21	60	35	52
Dunean CDP, Greenville County	1 011	236	225	100	70	109	184	39	48
Easley city, Pickens County	4 528	539	660	360	235	272	734	591	1 137
East Gaffney CDP, Cherokee County	698	210	145	8	61	58	146	54	16
Eastover town, Richland County	127	23	24	8	17	8	21	21	5
East Sumter CDP, Sumter County	278	29	33	40	37	45	49	21	24
Edgefield town, Edgefield County	581	68	122	85	75	44	88	30	69
Edisto CDP, Orangeburg County	443	139	65	27	20	44	67	48	33
Edisto Beach town, Colleton County	249	5	20	28	19	11	39	28	99
Ehrhardt town, Bamberg County	128	17	28	16	13	7	21	15	11
Elgin town, Kershaw County	257	21	12	10	15	20	50	64	65
Elgin CDP, Lancaster County	592	33	64	27	39	41	161	115	112
Elko town, Barnwell County	44	4	17	2	2	4	4	1	10
Elloree town, Orangeburg County	201	34	51	36	20	17	7	20	16
Estill town, Hampton County	435	70	70	75	53	29	42	36	60
Eureka Mill CDP, Chester County	433	79	84	27	39	58	77	50	19
Eutawville town, Orangeburg County	70	19	25	6	5	-	2	5	8
Fairfax town, Allendale County	398	62	108	46	58	38	55	17	14
Five Forks CDP, Greenville County	2 324	38	75	50	25	15	92	293	1 736
Florence city, Florence County	6 759	653	1 025	472	445	538	1 062	854	1 710
Folly Beach city, Charleston County	470	8	36	40	45	8	48	50	235
Forest Acres city, Richland County	3 099	113	346	361	190	195	481	452	961
Forestbrook CDP, Horry County	836	28	49	31	-	31	222	187	288
Fort Lawn town, Chester County	139	22	21	9	11	21	28	16	11
Fort Mill town, York County	1 702	93	179	95	89	57	237	240	712
Fountain Inn city	1 623	136	232	81	50	67	368	322	367
Greenville County (part)	1 256	84	199	45	33	67	311	234	283
Laurens County (part)	367	52	33	36	17	-	57	88	84

Table 28. **Selected Monthly Owner Costs: 2000**—Con.

[Data based on a sample (except Tables 65-68). For information on confidentiality protection, coverage, sampling error, and nonsampling error, see Appendix G. For location of definitions, see "How to Use This Census Report"]

State County Place	Specified owner-occupied housing units	Selected monthly owner costs							
		Less than $200	$200 to $299	$300 to $399	$400 to $499	$500 to $599	$600 to $799	$800 to $999	$1,000 or more
PLACE—Con.									
Furman town, Hampton County	52	13	22	6	3	2	-	-	6
Gaffney city, Cherokee County	3 098	344	500	313	286	311	468	465	411
Gantt CDP, Greenville County	2 840	278	298	217	198	302	520	396	631
Garden City CDP, Horry County	1 640	422	158	107	105	62	205	207	374
Gaston town, Lexington County	230	10	36	21	15	33	52	38	25
Gayle Mill CDP, Chester County	160	47	15	33	25	7	29	-	4
Georgetown city, Georgetown County	1 785	139	317	215	151	158	258	252	295
Gifford town, Hampton County	54	9	6	13	3	6	9	2	6
Gilbert town, Lexington County	81	12	10	2	-	3	20	8	26
Gloverville CDP, Aiken County	464	104	111	53	25	50	38	35	48
Golden Grove CDP, Greenville County	583	115	66	31	21	27	121	73	129
Goose Creek city	5 420	122	448	115	132	276	1 071	1 293	1 963
Berkeley County (part)	5 420	122	448	115	132	276	1 071	1 293	1 963
Charleston County (part)	-	-	-	-	-	-	-	-	-
Govan town, Bamberg County	11	4	5	2	-	-	-	-	-
Gray Court town, Laurens County	156	35	31	12	10	5	27	15	21
Great Falls town, Chester County	595	184	150	47	64	69	43	16	22
Greeleyville town, Williamsburg County	92	13	26	4	8	12	17	10	2
Greenville city, Greenville County	10 365	842	1 423	816	630	691	1 505	1 271	3 187
Greenwood city, Greenwood County	3 870	901	542	290	248	255	727	536	371
Greer city	3 829	369	564	321	152	240	529	600	1 054
Greenville County (part)	2 655	242	374	203	80	138	399	416	803
Spartanburg County (part)	1 174	127	190	118	72	102	130	184	251
Hampton town, Hampton County	657	69	150	85	57	57	113	57	69
Hanahan city, Berkeley County	2 635	132	430	282	168	155	364	342	762
Hardeeville city, Jasper County	282	17	36	33	32	32	62	32	38
Harleyville town, Dorchester County	130	17	33	8	12	13	16	17	14
Hartsville city, Darlington County	1 756	260	404	178	146	92	263	172	241
Heath Springs town, Lancaster County	200	57	63	11	13	18	11	16	11
Hemingway town, Williamsburg County	166	18	53	24	7	20	21	18	5
Hickory Grove town, York County	68	8	9	4	2	5	17	16	7
Hilda town, Barnwell County	73	15	16	14	10	9	4	3	2
Hilton Head Island town, Beaufort County	8 632	75	208	490	608	696	910	772	4 873
Hodges town, Greenwood County	28	6	2	2	-	-	2	5	11
Holly Hill town, Orangeburg County	318	32	49	62	20	13	67	30	45
Hollywood town, Charleston County	710	78	123	99	58	41	75	64	172
Homeland Park CDP, Anderson County	1 388	501	170	136	164	66	174	69	108
Honea Path town	942	251	136	56	111	91	142	54	101
Abbeville County (part)	41	7	10	-	-	-	24	-	-
Anderson County (part)	901	244	126	56	111	91	118	54	101
India Hook CDP, York County	389	16	57	16	8	19	123	34	116
Inman city, Spartanburg County	435	96	85	29	25	43	81	39	37
Inman Mills CDP, Spartanburg County	260	71	23	39	7	45	36	30	9
Irmo town	3 271	28	123	79	61	86	861	885	1 148
Lexington County (part)	1 146	28	38	34	25	28	255	275	463
Richland County (part)	2 125	-	85	45	36	58	606	610	685
Irwin CDP, Lancaster County	435	59	73	28	39	43	75	60	58
Isle of Palms city, Charleston County	1 442	13	58	72	63	86	131	94	925
Iva town, Anderson County	299	118	62	21	18	24	39	11	6
Jackson town, Aiken County	442	44	97	43	20	31	103	57	47
Jamestown town, Berkeley County	19	10	5	2	-	2	-	-	-
Jefferson town, Chesterfield County	167	30	35	13	22	19	21	8	19
Joanna CDP, Laurens County	453	71	135	37	43	50	49	50	18
Johnsonville city, Florence County	324	55	80	28	33	27	39	28	34
Johnston town, Edgefield County	528	84	87	87	60	42	69	34	65
Jonesville town, Union County	220	31	77	20	20	34	29	4	5
Judson CDP, Greenville County	426	58	41	41	36	62	122	20	46
Kershaw town, Lancaster County	514	86	65	87	57	57	74	47	41
Kiawah Island town, Charleston County	497	3	12	12	25	25	67	50	303
Kingstree town, Williamsburg County	722	97	163	107	75	36	78	74	92
Kline town, Barnwell County	33	16	11	-	-	-	3	-	3
Ladson CDP	2 468	113	209	56	90	270	699	714	317
Berkeley County (part)	1 981	93	155	30	64	191	566	623	259
Charleston County (part)	487	20	54	26	26	79	133	91	58
Lake City city, Florence County	1 488	188	283	164	209	193	194	103	154
Lake Murray of Richland CDP, Richland County	1 023	40	33	62	53	33	39	115	648
Lake Secession CDP, Abbeville County	163	36	21	11	-	-	27	17	51
Lake View town, Dillon County	210	24	51	40	20	19	32	15	9
Lakewood CDP, Sumter County	502	57	50	38	105	67	62	47	76
Lake Wylie CDP, York County	1 067	8	73	88	87	91	44	35	641
Lamar town, Darlington County	248	48	55	39	23	21	29	21	12
Lancaster city, Lancaster County	1 647	287	301	95	147	112	308	129	268
Lancaster Mill CDP, Lancaster County	284	60	42	21	52	14	65	16	14
Landrum city, Spartanburg County	599	123	109	60	40	51	104	54	58
Lane town, Williamsburg County	106	31	35	5	5	14	2	7	7
Latta town, Dillon County	350	80	43	46	23	47	54	26	31
Laurel Bay CDP, Beaufort County	294	9	17	-	7	22	103	72	64
Laurens city, Laurens County	2 206	248	368	256	245	197	408	184	300
Lesslie CDP, York County	582	50	109	24	6	25	73	95	200
Lexington town, Lexington County	2 356	77	87	63	42	33	267	579	1 208
Liberty town, Pickens County	824	207	131	53	60	102	100	91	80
Lincolnville town, Charleston County	118	18	25	21	6	8	13	4	23
Little Mountain town, Newberry County	43	4	18	6	2	6	-	-	7
Little River CDP, Horry County	1 940	322	314	127	109	37	323	270	438

Table 28. **Selected Monthly Owner Costs: 2000**—Con.

[Data based on a sample (except Tables 65-68). For information on confidentiality protection, coverage, sampling error, and nonsampling error, see Appendix G. For location of definitions, see "How to Use This Census Report"]

State County Place	Specified owner-occupied housing units	Selected monthly owner costs: Less than $200	$200 to $299	$300 to $399	$400 to $499	$500 to $599	$600 to $799	$800 to $999	$1,000 or more
PLACE—Con.									
Livingston town, Orangeburg County	25	9	5	7	-	2	-	2	-
Lockhart town, Union County	12	2	2	-	-	2	4	2	-
Lodge town, Colleton County	25	6	5	6	5	-	-	-	3
Loris city, Horry County	473	50	89	53	46	51	68	28	88
Lowndesville town, Abbeville County	31	12	6	2	-	-	6	-	5
Lowrys town, Chester County	50	12	2	2	5	2	15	8	4
Lugoff CDP, Kershaw County	1 726	113	118	106	99	82	326	337	545
Luray town, Hampton County	20	-	5	-	10	5	-	-	-
Lyman town, Spartanburg County	830	153	198	18	22	85	142	73	139
Lynchburg town, Lee County	68	7	23	21	5	1	5	3	3
McBee town, Chesterfield County	169	28	43	10	18	19	27	14	10
McClellanville town, Charleston County	145	9	23	12	23	10	27	12	29
McColl town, Marlboro County	488	111	132	53	50	26	68	32	16
McConnells town, York County	46	6	5	5	2	8	5	3	12
McCormick town, McCormick County	314	54	56	42	27	24	50	30	31
Manning city, Clarendon County	883	179	160	121	52	65	172	64	70
Marion city, Marion County	1 493	192	337	178	173	173	183	96	161
Mauldin city, Greenville County	3 792	97	404	213	134	146	442	769	1 587
Mayesville town, Sumter County	147	16	29	19	19	14	16	14	20
Mayo CDP, Spartanburg County	378	75	42	-	18	8	102	59	74
Meggett town, Charleston County	272	15	41	24	13	17	21	25	116
Millwood CDP, Sumter County	240	9	19	17	18	51	43	25	58
Modoc CDP, McCormick County	98	13	16	14	-	-	39	7	9
Monarch Mill CDP, Union County	410	121	80	38	35	32	38	20	46
Moncks Corner town, Berkeley County	1 054	82	183	76	48	128	166	132	239
Monetta town	51	11	12	12	2	7	2	2	3
Aiken County (part)	27	10	9	2	-	4	-	-	2
Saluda County (part)	24	1	3	10	2	3	2	2	1
Mount Carmel CDP, McCormick County	30	-	5	7	6	6	6	-	-
Mount Croghan town, Chesterfield County	30	3	9	-	-	3	10	4	1
Mount Pleasant town, Charleston County	12 700	270	612	570	315	431	1 069	1 594	7 839
Mountville CDP, Laurens County	15	8	-	-	-	-	-	7	-
Mulberry CDP, Sumter County	129	21	37	36	-	8	8	19	-
Mullins city, Marion County	996	113	226	121	102	116	135	85	98
Murphys Estates CDP, Edgefield County	144	24	-	13	32	33	9	25	8
Murrells Inlet CDP, Georgetown County	1 095	85	116	35	89	52	141	147	430
Myrtle Beach city, Horry County	3 496	351	571	339	214	173	459	339	1 050
Neeses town, Orangeburg County	81	29	20	12	4	9	4	-	3
Newberry town, Newberry County	1 993	163	502	229	114	175	377	240	193
New Ellenton town, Aiken County	567	55	143	63	38	31	91	77	69
Newport CDP, York County	1 052	68	53	18	-	66	137	199	511
Nichols town, Marion County	112	20	18	24	12	4	23	4	7
Ninety Six town, Greenwood County	584	91	132	61	34	70	116	35	45
Norris town, Pickens County	161	56	29	11	5	10	29	16	5
North town, Orangeburg County	199	41	54	20	11	11	24	26	12
North Augusta city	4 548	320	615	380	178	351	714	794	1 196
Aiken County (part)	4 526	320	615	375	178	351	714	794	1 179
Edgefield County (part)	22	-	-	5	-	-	-	-	17
North Charleston city	10 127	506	1 651	927	818	856	2 013	1 390	1 966
Charleston County (part)	9 421	506	1 643	920	818	856	1 978	1 307	1 393
Dorchester County (part)	706	-	8	7	-	-	35	83	573
North Hartsville CDP, Darlington County	621	81	80	38	62	75	89	88	108
Northlake CDP, Anderson County	1 108	122	172	51	22	67	92	195	387
North Myrtle Beach city, Horry County	2 825	253	394	283	156	173	350	360	856
Norway town, Orangeburg County	102	5	32	17	6	6	11	11	14
Oak Grove CDP, Lexington County	2 069	137	282	184	66	146	439	449	366
Oakland CDP, Sumter County	269	6	57	21	11	16	71	69	18
Olanta town, Florence County	130	19	34	19	10	12	25	5	6
Olar town, Bamberg County	66	22	12	12	9	6	2	3	-
Orangeburg city, Orangeburg County	2 255	424	336	178	150	199	401	257	310
Oswego CDP, Sumter County	33	-	-	-	-	8	-	8	17
Pacolet town, Spartanburg County	636	142	136	49	59	28	90	62	70
Pageland town, Chesterfield County	405	67	83	59	42	33	55	22	44
Pamplico town, Florence County	240	26	54	43	18	17	29	31	22
Parker CDP, Greenville County	2 169	471	384	293	215	182	379	136	109
Parksville town, McCormick County	29	6	9	2	2	-	8	-	2
Parris Island CDP, Beaufort County	25	-	9	-	-	-	-	7	9
Patrick town, Chesterfield County	92	28	28	11	9	4	3	3	6
Pawleys Island town, Georgetown County	54	-	5	2	5	4	-	2	36
Paxville town, Clarendon County	70	14	19	4	12	6	10	2	3
Peak town, Newberry County	15	12	2	-	-	-	-	-	1
Pelion town, Lexington County	135	10	17	2	2	14	52	16	22
Pelzer town, Anderson County	27	2	2	2	4	3	11	-	3
Pendleton town, Anderson County	634	120	156	48	28	49	92	64	77
Perry town, Aiken County	26	6	6	-	7	-	5	-	2
Pickens town, Pickens County	624	218	85	33	13	84	76	89	26
Piedmont CDP	1 094	152	208	79	50	104	221	171	109
Anderson County (part)	704	96	126	59	20	37	126	131	109
Greenville County (part)	390	56	82	20	30	67	95	40	-
Pine Ridge town, Lexington County	432	34	39	16	2	29	80	105	127
Pinewood town, Sumter County	99	27	17	10	3	12	13	12	5
Plum Branch town, McCormick County	26	10	3	3	4	2	2	2	-
Pomaria town, Newberry County	41	6	5	2	4	2	4	7	11
Port Royal town, Beaufort County	520	7	74	29	8	42	117	84	159
Powderville CDP, Anderson County	1 314	124	163	60	30	30	141	196	570

Table 28. **Selected Monthly Owner Costs: 2000**—Con.

[Data based on a sample (except Tables 65-68). For information on confidentiality protection, coverage, sampling error, and nonsampling error, see Appendix G.
For location of definitions, see "How to Use This Census Report"]

State County Place	Specified owner-occupied housing units	Selected monthly owner costs							
		Less than $200	$200 to $299	$300 to $399	$400 to $499	$500 to $599	$600 to $799	$800 to $999	$1,000 or more
PLACE—Con.									
Princeton CDP, Laurens County	8	-	8	-	-	-	-	-	-
Privateer CDP, Sumter County	297	30	40	16	46	24	56	37	48
Promised Land CDP, Greenwood County	101	33	12	-	19	10	22	5	-
Prosperity town, Newberry County	227	36	39	19	19	14	44	26	30
Quinby town, Florence County	251	19	23	30	23	17	33	36	70
Ravenel town, Charleston County	362	27	58	29	13	27	67	36	105
Red Bank CDP, Lexington County	2 172	83	147	97	80	95	703	514	453
Red Hill CDP, Horry County	2 308	225	341	131	136	191	364	404	516
Reevesville town, Dorchester County	72	20	17	9	3	2	9	3	9
Reidville town, Spartanburg County	108	20	-	18	-	-	24	9	37
Rembert CDP, Sumter County	53	-	18	-	13	5	11	6	-
Richburg town, Chester County	59	13	19	10	2	2	3	4	6
Ridgeland town, Jasper County	195	21	42	31	19	12	24	36	10
Ridge Spring town, Saluda County	188	39	26	21	26	14	31	9	22
Ridgeville town, Dorchester County	134	31	23	30	11	-	12	7	20
Ridgeway town, Fairfield County	84	19	6	2	7	7	11	15	17
Riverview CDP, York County	170	6	9	9	7	-	34	33	72
Rock Hill city, York County	9 494	580	1 116	710	546	626	1 702	1 282	2 932
Rockville town, Charleston County	51	4	14	-	6	2	6	4	15
Roebuck CDP, Spartanburg County	375	44	91	15	17	26	99	43	40
Rowesville town, Orangeburg County	49	11	10	4	7	8	2	7	-
Ruby town, Chesterfield County	74	24	11	4	9	10	8	5	3
St. Andrews CDP, Richland County	3 339	163	418	148	214	249	612	764	771
St. George town, Dorchester County	387	40	87	48	34	12	68	58	40
St. Matthews town, Calhoun County	560	99	128	55	66	56	48	44	64
St. Stephen town, Berkeley County	287	17	56	51	30	18	49	41	25
Salem town, Oconee County	24	7	4	2	2	1	4	2	2
Salley town, Aiken County	91	14	33	13	11	4	12	2	2
Saluda town, Saluda County	544	80	105	73	62	42	80	52	50
Sans Souci CDP, Greenville County	1 902	405	344	101	130	162	384	193	183
Santee town, Orangeburg County	138	42	33	5	3	5	33	7	10
Saxon CDP, Spartanburg County	550	105	136	40	39	91	75	31	33
Scotia town, Hampton County	32	8	3	12	-	-	3	3	3
Scranton town, Florence County	155	34	46	20	8	8	23	16	-
Seabrook Island town, Charleston County	490	3	9	37	40	61	58	34	248
Sellers town, Marion County	56	30	2	8	7	-	4	3	2
Seneca city, Oconee County	1 791	261	316	256	110	77	263	217	291
Seven Oaks CDP, Lexington County	3 702	91	418	219	200	173	492	830	1 279
Sharon town, York County	56	7	19	-	4	2	4	12	8
Shell Point CDP, Beaufort County	546	30	63	54	30	38	122	91	118
Shiloh CDP, Sumter County	31	-	13	-	-	5	7	6	-
Silverstreet town, Newberry County	44	3	6	9	6	-	13	5	2
Simpsonville city, Greenville County	3 533	165	224	141	109	223	607	864	1 200
Six Mile town, Pickens County	133	33	11	3	4	5	29	18	30
Slater-Marietta CDP, Greenville County	446	121	86	14	23	51	73	54	24
Smoaks town, Colleton County	31	3	11	4	5	8	-	-	-
Smyrna town	7	2	2	3	-	-	-	-	-
Cherokee County (part)	-	-	-	-	-	-	-	-	-
York County (part)	7	2	2	3	-	-	-	-	-
Snelling town, Barnwell County	25	3	8	2	-	2	-	2	8
Socastee CDP, Horry County	2 524	222	209	45	79	150	407	618	794
Society Hill town, Darlington County	121	29	32	13	20	-	15	7	5
South Congaree town, Lexington County	431	44	58	34	24	43	79	70	79
Southern Shops CDP, Spartanburg County	365	72	45	21	23	44	95	39	26
South Sumter CDP, Sumter County	434	88	112	34	36	48	51	60	5
Spartanburg city, Spartanburg County	7 495	720	1 012	621	490	545	1 240	1 100	1 767
Springdale CDP, Lancaster County	520	207	71	33	35	53	43	38	40
Springdale town, Lexington County	839	68	176	64	40	34	134	117	206
Springfield town, Orangeburg County	140	23	36	12	10	2	35	13	9
Starr town, Anderson County	43	11	6	4	4	-	7	3	8
Startex CDP, Spartanburg County	246	72	24	31	-	21	69	18	11
Stateburg CDP, Sumter County	310	25	13	18	-	13	88	64	89
Stuckey town, Williamsburg County	48	6	8	10	9	1	11	3	-
Sullivan's Island town, Charleston County	536	5	12	13	37	36	49	42	342
Summerton town, Clarendon County	224	25	56	30	16	18	32	27	20
Summerville town	5 789	70	354	486	266	322	803	1 146	2 342
Berkeley County (part)	167	-	6	6	7	-	6	20	122
Charleston County (part)	-	-	-	-	-	-	-	-	-
Dorchester County (part)	5 622	70	348	480	259	322	797	1 126	2 220
Summit town, Lexington County	39	4	9	3	-	1	2	9	11
Sumter city, Sumter County	6 939	864	934	578	483	585	1 018	903	1 574
Surfside Beach town, Horry County	1 142	140	175	71	78	58	125	172	323
Swansea town, Lexington County	129	10	36	17	8	9	27	10	12
Sycamore town, Allendale County	42	14	6	7	4	-	3	2	6
Tatum town, Marlboro County	18	10	2	-	-	1	2	1	2
Taylors CDP, Greenville County	5 053	306	572	290	241	187	900	850	1 707
Tega Cay city, York County	1 325	-	73	70	32	27	41	145	937
Timmonsville town, Florence County	400	45	52	69	49	51	53	39	42
Travelers Rest city, Greenville County	846	98	202	32	19	42	152	93	208
Trenton town, Edgefield County	74	9	16	14	6	10	2	7	10
Troy town, Greenwood County	23	3	2	5	4	-	2	1	6
Turbeville town, Clarendon County	100	8	24	23	5	3	17	7	13
Ulmer town, Allendale County	31	10	7	-	-	3	3	4	4
Union city, Union County	2 056	228	393	296	224	158	330	176	251
Utica CDP, Oconee County	271	66	62	11	14	32	32	43	11
Valley Falls CDP, Spartanburg County	775	127	145	66	17	74	78	79	189
Vance town, Orangeburg County	33	8	9	4	4	4	-	4	-
Varnville town, Hampton County	436	24	83	79	34	43	60	45	68

Table 28. **Selected Monthly Owner Costs: 2000**—Con.

[Data based on a sample (except Tables 65-68). For information on confidentiality protection, coverage, sampling error, and nonsampling error, see Appendix G. For location of definitions, see "How to Use This Census Report"]

State County Place	Specified owner-occupied housing units	Selected monthly owner costs							
		Less than $200	$200 to $299	$300 to $399	$400 to $499	$500 to $599	$600 to $799	$800 to $999	$1,000 or more
PLACE—Con.									
Wade Hampton CDP, Greenville County	4 826	268	855	529	349	219	616	475	1 515
Wagener town, Aiken County	156	20	44	15	7	26	22	10	12
Walhalla city, Oconee County	741	130	168	69	52	53	96	100	73
Walterboro city, Colleton County	1 162	149	155	141	159	100	149	113	196
Ward town, Saluda County	30	4	7	2	-	6	2	3	6
Ware Shoals town	540	145	101	38	29	67	76	49	35
Abbeville County (part)	123	11	27	6	-	10	35	20	14
Greenwood County (part)	417	134	74	32	29	57	41	29	21
Laurens County (part)	-	-	-	-	-	-	-	-	-
Waterloo town, Laurens County	23	-	6	2	5	3	4	-	3
Watts Mills CDP, Laurens County	210	42	41	9	8	40	34	22	14
Wedgewood CDP, Sumter County	139	13	14	6	16	25	23	19	23
Welcome CDP, Greenville County	1 350	251	297	59	98	25	277	131	212
Wellford city, Spartanburg County	450	92	85	34	50	29	97	24	39
West Columbia city, Lexington County	2 822	420	551	228	219	151	486	268	499
Westminster city, Oconee County	574	133	127	27	59	65	78	31	54
West Pelzer town, Anderson County	199	56	25	10	24	13	31	31	9
West Union town, Oconee County	58	12	14	8	4	5	9	4	2
Whitmire town, Newberry County	428	133	106	44	52	27	34	23	9
Wilkinson Heights CDP, Orangeburg County	504	165	95	64	37	23	57	35	28
Williams town, Colleton County	37	3	12	10	4	-	-	6	2
Williamston town, Anderson County	1 138	198	266	96	43	165	197	73	100
Willington CDP, McCormick County	36	7	10	7	-	7	5	-	-
Williston town, Barnwell County	556	98	111	69	17	83	86	16	76
Windsor town, Aiken County	22	10	2	-	-	2	6	2	-
Winnsboro town, Fairfield County	758	86	159	73	74	74	105	96	91
Winnsboro Mills CDP, Fairfield County	361	87	104	36	23	23	43	21	24
Woodfield CDP, Richland County	1 763	105	281	183	83	89	417	251	354
Woodford town, Orangeburg County	56	2	7	2	5	16	10	6	8
Woodruff city, Spartanburg County	890	121	177	53	80	115	193	78	73
Yemassee town	132	18	33	14	23	6	15	12	11
Beaufort County (part)	-	-	-	-	-	-	-	-	-
Hampton County (part)	132	18	33	14	23	6	15	12	11
York city, York County	1 286	182	190	93	105	55	231	246	184

Table 29. **Gross Rent: 2000**

[Data based on a sample (except Tables 65-68). For information on confidentiality protection, coverage, sampling error, and nonsampling error, see Appendix G.
For location of definitions, see "How to Use This Census Report"]

State County County Subdivision Place	Specified renter-occupied housing units paying cash rent	Gross rent							
		Less than $250	$250 to $499	$500 to $749	$750 to $999	$1,000 to $1,499	$1,500 to $1,999	$2,000 or more	Median (dollars)
The State	**379 262**	**41 447**	**140 687**	**139 071**	**40 644**	**13 136**	**2 907**	**1 370**	**510**
Abbeville County	1 580	376	889	286	26	3	-	-	367
Abbeville CCD	922	176	562	184	-	-	-	-	379
Abbeville city	710	166	419	125	-	-	-	-	372
Antreville-Lowndesville CCD	55	25	22	3	5	-	-	-	281
Antreville CDP	6	6	-	-	-	-	-	-	225
Lake Secession CDP	-	-	-	-	-	-	-	-	-
Lowndesville town	23	6	10	2	5	-	-	-	369
Calhoun Falls CCD	200	85	86	29	-	-	-	-	286
Calhoun Falls town	176	85	81	10	-	-	-	-	257
Donalds CCD	221	76	106	31	5	3	-	-	312
Donalds town (part)	20	-	12	8	-	-	-	-	475
Honea Path town (part)	-	-	-	-	-	-	-	-	-
Ware Shoals town (part)	85	60	8	9	5	3	-	-	216
Due West CCD	182	14	113	39	16	-	-	-	424
Donalds town (part)	-	-	-	-	-	-	-	-	-
Due West town	88	11	56	13	8	-	-	-	403
Aiken County	11 899	1 142	5 428	4 348	773	108	46	54	475
Aiken CCD	5 214	495	2 096	2 079	417	49	24	54	502
Aiken city (part)	3 272	269	1 067	1 526	322	27	24	37	546
Beech Island CCD	325	37	201	68	19	-	-	-	394
North Augusta city (part)	-	-	-	-	-	-	-	-	-
Edisto-Shaws CCD	251	12	170	69	-	-	-	-	410
Jackson CCD	191	11	98	64	16	2	-	-	452
Jackson town	106	7	76	18	5	-	-	-	419
New Ellenton town (part)	-	-	-	-	-	-	-	-	-
Monetta CCD	142	13	111	18	-	-	-	-	394
Monetta town (part)	3	-	2	1	-	-	-	-	338
New Ellenton CCD	580	63	379	120	15	3	-	-	420
New Ellenton town (part)	131	5	79	47	-	-	-	-	451
North Augusta CCD	4 703	428	2 072	1 841	286	54	22	-	486
Aiken city (part)	-	-	-	-	-	-	-	-	-
Belvedere CDP	542	14	241	243	44	-	-	-	511
Burnettown town	132	10	69	45	8	-	-	-	454
Clearwater CDP	521	62	338	115	6	-	-	-	424
Gloverville CDP	320	88	172	53	-	7	-	-	362
North Augusta city (part)	2 370	208	784	1 169	149	38	22	-	525
Salley CCD	124	37	72	6	9	-	-	-	353
Perry town	24	9	12	3	-	-	-	-	356
Salley town	31	12	19	-	-	-	-	-	361
Wagener CCD	217	25	154	38	-	-	-	-	344
Wagener town	80	23	44	13	-	-	-	-	300
Windsor CCD	152	21	75	45	11	-	-	-	455
Windsor town	8	-	5	-	3	-	-	-	475
Allendale County	832	280	399	125	12	9	7	-	305
Allendale CCD	514	176	226	93	7	5	7	-	314
Allendale town	433	176	181	71	-	5	-	-	295
Fairfax CCD	273	102	135	27	5	4	-	-	289
Fairfax town	245	102	115	19	5	4	-	-	273
Millett CCD	14	-	14	-	-	-	-	-	456
Sycamore CCD	31	2	24	5	-	-	-	-	316
Sycamore town	15	2	13	-	-	-	-	-	319
Ulmer town	4	-	4	-	-	-	-	-	325
Anderson County	13 671	1 828	6 491	4 267	762	193	78	52	454
Anderson CCD	8 291	977	3 757	2 785	529	117	74	52	471
Anderson city	4 609	716	2 111	1 352	284	57	37	52	454
Centerville CDP	380	9	151	195	25	-	-	-	522
Homeland Park CDP	771	116	399	201	42	13	-	-	442
Northlake CDP (part)	375	-	111	211	40	13	-	-	558
Belton CCD	1 003	233	446	260	64	-	-	-	414
Belton city	572	176	250	127	19	-	-	-	380
Brushy Creek CCD	778	43	377	284	33	41	-	-	480
Piedmont CDP (part)	193	-	109	70	14	-	-	-	449
Powderville CDP	205	9	63	103	15	15	-	-	530
Fork CCD	174	26	66	70	12	-	-	-	492
Honea Path CCD	477	140	243	85	-	5	4	-	370
Honea Path town (part)	375	126	182	63	-	-	4	-	365
Iva CCD	314	77	175	52	2	8	-	-	360
Iva town	139	33	83	21	2	-	-	-	356
Pendleton CCD	1 216	181	610	348	63	14	-	-	443
Clemson city (part)	-	-	-	-	-	-	-	-	-
Northlake CDP (part)	15	-	9	6	-	-	-	-	292
Pendleton town	541	141	228	146	18	8	-	-	418
Starr CCD	211	10	114	81	6	-	-	-	448
Starr town	17	4	2	11	-	-	-	-	518
Williamston-Pelzer CCD	1 207	141	703	302	53	8	-	-	423
Pelzer town	8	-	8	-	-	-	-	-	375
West Pelzer town	159	30	113	14	2	-	-	-	344
Williamston town	379	73	232	65	9	-	-	-	368
Bamberg County	1 293	486	635	146	24	-	-	2	299
Bamberg CCD	569	169	300	76	24	-	-	-	314
Bamberg town	390	144	229	8	9	-	-	-	284
Denmark CCD	614	276	272	66	-	-	-	-	297
Denmark city	534	249	229	56	-	-	-	-	289
Ehrhardt CCD	80	37	37	4	-	-	-	2	262
Ehrhardt town	67	37	24	4	-	-	-	2	228
Olar CCD	30	4	26	-	-	-	-	-	275
Govan town	2	-	2	-	-	-	-	-	275
Olar town	8	2	6	-	-	-	-	-	275
Barnwell County	1 689	374	881	352	69	13	-	-	384
Barnwell CCD	759	152	345	199	50	13	-	-	428
Barnwell city	622	126	264	177	42	13	-	-	437
Hilda town	40	6	32	-	2	-	-	-	375

Table 29. **Gross Rent: 2000**—Con.

[Data based on a sample (except Tables 65-68). For information on confidentiality protection, coverage, sampling error, and nonsampling error, see Appendix G. For location of definitions, see "How to Use This Census Report"]

State County County Subdivision Place	Specified renter-occupied housing units paying cash rent	Gross rent							
		Less than $250	$250 to $499	$500 to $749	$750 to $999	$1,000 to $1,499	$1,500 to $1,999	$2,000 or more	Median (dollars)
Barnwell County—Con.									
Blackville CCD	317	66	224	27	-	-	-	-	351
Blackville town	285	66	192	27	-	-	-	-	359
Kline-Snelling CCD	175	30	112	33	-	-	-	-	365
Kline town	26	13	11	2	-	-	-	-	275
Snelling town	8	-	8	-	-	-	-	-	325
Williston CCD	438	126	200	93	19	-	-	-	353
Elko town	11	1	10	-	-	-	-	-	431
Williston town	308	118	120	62	8	-	-	-	327
Beaufort County	10 545	435	1 855	3 952	2 722	1 063	398	120	690
Beaufort-Port Royal CCD	4 868	279	1 065	2 283	983	248	-	10	616
Beaufort city (part)	1 692	160	399	692	354	77	-	10	598
Burton CDP	846	80	202	353	167	44	-	-	610
Laurel Bay CDP	697	-	57	366	222	52	-	-	693
Parris Island CDP	73	-	15	38	20	-	-	-	664
Port Royal town (part)	827	-	103	555	122	47	-	-	652
Shell Point CDP	275	-	68	142	43	22	-	-	615
Bluffton CCD	1 514	9	82	564	505	237	117	-	816
Bluffton town	74	-	13	31	23	7	-	-	718
Hilton Head Island town (part)	-	-	-	-	-	-	-	-	-
Hilton Head Island CCD	2 957	62	314	724	1 017	475	255	110	848
Hilton Head Island town (part)	2 943	62	314	724	1 017	468	255	103	847
St. Helena CCD	992	46	277	356	184	103	26	-	625
Beaufort city (part)	12	-	12	-	-	-	-	-	475
Hilton Head Island town (part)	-	-	-	-	-	-	-	-	-
Port Royal town (part)	-	-	-	-	-	-	-	-	-
Sheldon CCD	214	39	117	25	33	-	-	-	375
Yemassee town (part)	44	23	15	4	2	-	-	-	225
Berkeley County	10 482	635	3 053	5 001	1 425	328	40	-	562
Bonneau CCD	260	66	63	111	20	-	-	-	507
Bonneau town	15	-	13	2	-	-	-	-	442
Cordesville CCD	105	20	49	18	18	-	-	-	368
Jamestown town	8	2	6	-	-	-	-	-	267
Cross CCD	210	70	69	33	-	38	-	-	357
Goose Creek-Hanahan CCD	8 262	169	2 135	4 316	1 339	276	27	-	590
Charleston city (part)	-	-	-	-	-	-	-	-	-
Goose Creek city (part)	1 776	58	329	1 002	311	59	17	-	646
Hanahan city	2 141	24	640	1 235	144	98	-	-	558
Ladson CDP (part)	964	-	164	385	386	29	-	-	728
Summerville town (part)	-	-	-	-	-	-	-	-	-
Moncks Corner CCD	1 256	193	552	453	34	14	10	-	446
Moncks Corner town	821	172	321	303	25	-	-	-	436
St. Stephen CCD	320	117	128	58	14	-	3	-	331
St. Stephen town	199	74	64	44	14	-	3	-	366
Wando CCD	69	-	57	12	-	-	-	-	439
Charleston city (part)	-	-	-	-	-	-	-	-	-
Calhoun County	672	144	365	145	15	3	-	-	370
Cameron CCD	101	25	49	24	-	3	-	-	343
Cameron town	30	7	11	12	-	-	-	-	450
Fort Motte-Lone Star CCD	42	7	19	16	-	-	-	-	331
St. Matthews CCD	377	93	210	67	7	-	-	-	370
St. Matthews town	243	75	118	46	4	-	-	-	366
Sandy Run-Staley CCD	152	19	87	38	8	-	-	-	389
Charleston County	44 880	2 979	11 318	18 344	7 611	3 457	743	428	605
Bear Swamp CCD	560	-	39	170	208	132	11	-	837
Charleston city (part)	312	-	6	59	115	121	11	-	968
Hollywood town (part)	-	-	-	-	-	-	-	-	-
North Charleston city (part)	-	-	-	-	-	-	-	-	-
Charleston-North Charleston CCD	33 606	2 612	10 009	14 693	4 321	1 488	333	150	563
Charleston city (part)	16 585	1 355	3 704	7 528	2 392	1 169	301	136	602
Goose Creek city (part)	-	-	-	-	-	-	-	-	-
Ladson CDP (part)	264	14	80	107	51	12	-	-	609
Lincolnville town	82	3	48	23	7	1	-	-	450
North Charleston city (part)	14 477	1 118	5 589	6 162	1 375	217	10	6	517
Summerville town (part)	2	-	2	-	-	-	-	-	375
Edisto Island CCD	59	13	23	23	-	-	-	-	370
James Island CCD	3 796	169	482	1 438	1 014	530	72	91	723
Charleston city (part)	1 954	151	257	806	508	127	24	81	702
Folly Beach city (part)	402	8	46	105	160	66	14	3	821
Johns Island CCD	574	75	129	265	43	45	5	12	557
Charleston city (part)	91	61	20	-	10	-	-	-	175
Folly Beach city (part)	-	-	-	-	-	-	-	-	-
Hollywood town (part)	-	-	-	-	-	-	-	-	-
Kiawah Island town	9	-	-	3	-	3	-	3	1 375
Seabrook Island town	58	-	3	8	23	10	5	9	938
McClellanville CCD	101	8	74	15	4	-	-	-	379
Awendaw town (part)	10	-	10	-	-	-	-	-	378
McClellanville town	18	-	10	4	4	-	-	-	375
Mount Pleasant town (part)	-	-	-	-	-	-	-	-	-
Mount Pleasant CCD	5 791	65	435	1 601	1 952	1 251	317	170	837
Awendaw town (part)	14	-	-	14	-	-	-	-	575
Charleston city (part)	-	-	-	-	-	-	-	-	-
Isle of Palms city	353	3	19	49	65	95	94	28	1 169
Mount Pleasant town (part)	4 760	53	284	1 324	1 720	1 066	190	123	838
Sullivan's Island town	205	3	24	39	33	54	33	19	1 027
Ravenel CCD	335	31	120	117	48	9	5	5	521
Hollywood town (part)	94	2	35	40	10	2	5	-	557
Meggett town	18	-	6	8	4	-	-	-	575
Ravenel town	67	-	32	14	14	5	-	2	559
Wadmalaw Island CCD	58	6	7	22	21	2	-	-	595
Charleston city (part)	-	-	-	-	-	-	-	-	-
Rockville town	6	-	-	3	1	2	-	-	675

Table 29. **Gross Rent: 2000**—Con.

[Data based on a sample (except Tables 65-68). For information on confidentiality protection, coverage, sampling error, and nonsampling error, see Appendix G.
For location of definitions, see "How to Use This Census Report"]

State County County Subdivision Place	Specified renter-occupied housing units paying cash rent	Gross rent							
		Less than $250	$250 to $499	$500 to $749	$750 to $999	$1,000 to $1,499	$1,500 to $1,999	$2,000 or more	Median (dollars)
Cherokee County	4 549	821	2 401	1 101	184	42	-	-	401
Blacksburg CCD	685	120	338	163	55	9	-	-	430
Blacksburg town	293	92	131	51	12	7	-	-	383
Smyrna town (part)	-	-	-	-	-	-	-	-	-
Gaffney CCD	3 357	638	1 785	806	95	33	-	-	391
East Gaffney CDP	365	52	248	56	9	-	-	-	369
Gaffney city	2 019	402	1 077	476	45	19	-	-	380
Macedonia CCD	337	41	204	83	9	-	-	-	399
Chesnee city (part)	-	-	-	-	-	-	-	-	-
Saratt CCD	170	22	74	49	25	-	-	-	478
Chester County	2 374	397	1 381	448	112	32	4	-	409
Chester CCD	1 644	296	972	265	87	24	-	-	405
Chester city	863	179	492	147	39	6	-	-	400
Eureka Mill CDP	137	14	78	33	-	12	-	-	455
Gayle Mill CDP	178	43	106	20	9	-	-	-	331
Lowrys town	6	-	2	4	-	-	-	-	525
Chester West CCD	95	-	71	24	-	-	-	-	395
Great Falls CCD	351	49	222	56	12	8	4	-	411
Great Falls town	221	32	129	43	5	8	4	-	415
Landsford CCD	189	23	83	73	10	-	-	-	468
Fort Lawn town	43	5	20	17	1	-	-	-	456
Richburg CCD	95	29	33	30	3	-	-	-	388
Richburg town	2	-	-	1	1	-	-	-	725
Chesterfield County	3 139	525	1 950	487	133	36	8	-	391
Cheraw CCD	1 296	279	794	134	89	-	-	-	373
Cheraw town	933	232	545	103	53	-	-	-	360
Chesterfield CCD	398	53	258	68	4	15	-	-	404
Chesterfield town	196	35	120	37	4	-	-	-	367
Ruby town (part)	-	-	-	-	-	-	-	-	-
Jefferson CCD	162	53	78	28	3	-	-	-	332
Jefferson town	51	23	24	4	-	-	-	-	275
McBee CCD	78	2	54	15	-	7	-	-	400
McBee town	28	-	20	8	-	-	-	-	413
Mount Croghan CCD	108	23	63	22	-	-	-	-	355
Mount Croghan town	6	-	-	6	-	-	-	-	563
Ruby town (part)	20	5	12	3	-	-	-	-	313
Pageland CCD	931	102	569	207	37	8	8	-	432
Pageland town	419	73	231	94	21	-	-	-	417
Patrick CCD	166	13	134	13	-	6	-	-	362
Patrick town	13	-	13	-	-	-	-	-	363
Clarendon County	1 944	649	937	283	36	19	8	12	320
Alcolu CCD	98	42	56	-	-	-	-	-	279
Manning CCD	1 064	358	471	189	28	6	-	12	338
Manning city	538	143	234	140	9	-	-	12	395
Manning East CCD	68	9	39	20	-	-	-	-	441
Paxville CCD	70	10	54	6	-	-	-	-	400
Paxville town	15	3	12	-	-	-	-	-	325
Sardinia CCD	72	21	39	6	6	-	-	-	308
Summerton CCD	363	153	159	30	2	11	8	-	269
Summerton town	122	77	30	10	2	3	-	-	194
Turbeville CCD	209	56	119	32	-	2	-	-	329
Turbeville town	84	31	40	11	-	2	-	-	329
Colleton County	2 109	341	1 144	521	76	2	16	9	405
Cottageville CCD	186	17	139	25	5	-	-	-	379
Cottageville town	48	2	32	9	5	-	-	-	455
Green Pond CCD	90	-	25	30	17	2	16	-	597
Edisto Beach town	38	-	6	13	17	2	-	-	750
Hendersonville CCD	310	103	178	29	-	-	-	-	356
Walterboro city (part)	102	65	37	-	-	-	-	-	211
Lodge CCD	43	8	18	17	-	-	-	-	383
Lodge town	10	2	3	5	-	-	-	-	500
Smoaks CCD	70	10	44	16	-	-	-	-	363
Smoaks town	7	-	4	3	-	-	-	-	388
Williams town	9	-	9	-	-	-	-	-	375
Walterboro CCD	1 410	203	740	404	54	-	-	9	420
Walterboro city (part)	583	43	254	250	36	-	-	-	495
Darlington County	4 832	946	2 928	817	96	25	15	5	374
Darlington CCD	2 049	411	1 231	355	52	-	-	-	373
Darlington city	1 077	330	560	153	34	-	-	-	354
Hartsville CCD	1 682	323	1 032	262	28	25	7	5	377
Hartsville city (part)	975	192	553	183	15	25	7	-	393
Lake Swamp CCD	184	34	129	21	-	-	-	-	367
Lamar CCD	201	86	96	11	-	-	8	-	303
Lamar town	54	28	24	2	-	-	-	-	248
North Hartsville CCD	556	57	367	123	9	-	-	-	397
Hartsville city (part)	9	-	-	9	-	-	-	-	575
North Hartsville CDP	242	35	146	52	9	-	-	-	408
Society Hill CCD	160	35	73	45	7	-	-	-	392
Society Hill town	43	11	20	11	1	-	-	-	346
Dillon County	2 623	722	1 508	317	58	8	6	4	335
Dillon CCD	1 430	417	781	204	22	-	6	-	327
Dillon city	994	291	531	150	22	-	-	-	332
Hamer CCD	293	79	193	8	13	-	-	-	331
Lake View CCD	263	82	151	26	-	4	-	-	349
Lake View town	84	36	43	5	-	-	-	-	300
Latta CCD	514	118	315	71	2	4	-	4	346
Latta town	158	23	106	25	2	-	-	2	398
Little Rock CCD	123	26	68	8	21	-	-	-	380
Dorchester County	8 014	745	2 227	3 375	1 089	468	70	40	568
Harleyville CCD	159	64	74	13	5	3	-	-	296
Harleyville town	55	23	25	4	-	3	-	-	331
Reevesville CCD	83	17	60	-	6	-	-	-	404

Table 29. **Gross Rent: 2000**—Con.

[Data based on a sample (except Tables 65-68). For information on confidentiality protection, coverage, sampling error, and nonsampling error, see Appendix G. For location of definitions, see "How to Use This Census Report"]

State County County Subdivision Place	Specified renter-occupied housing units paying cash rent	Gross rent							
		Less than $250	$250 to $499	$500 to $749	$750 to $999	$1,000 to $1,499	$1,500 to $1,999	$2,000 or more	Median (dollars)
Dorchester County—Con.									
Reevesville CCD—Con.									
Reevesville town (part)	4	4	-	-	-	-	-	-	225
Ridgeville CCD	97	7	47	29	14	-	-	-	454
Ridgeville town	23	5	7	3	8	-	-	-	446
St. George CCD	328	121	124	67	9	7	-	-	310
Reevesville town (part)	-	-	-	-	-	-	-	-	-
St. George town	221	69	80	63	9	-	-	-	353
Summerville CCD	7 347	536	1 922	3 266	1 055	458	70	40	583
North Charleston city (part)	22	-	14	-	-	-	8	-	389
Summerville town (part)	3 536	304	926	1 462	485	284	35	40	588
Edgefield County	1 388	407	631	290	41	10	5	4	361
Edgefield CCD	507	181	221	77	22	6	-	-	316
Edgefield town	394	163	162	56	7	6	-	-	280
Johnston CCD	476	173	202	77	11	4	5	4	327
Johnston town	310	73	157	56	11	4	5	4	364
Pleasant Lane CCD	24	-	17	7	-	-	-	-	422
Stevens Creek CCD	231	28	99	96	8	-	-	-	464
Murphys Estates CDP	42	-	7	35	-	-	-	-	526
North Augusta city (part)	-	-	-	-	-	-	-	-	-
Trenton CCD	150	25	92	33	-	-	-	-	392
Trenton town	24	19	5	-	-	-	-	-	200
Fairfield County	1 601	379	791	352	79	-	-	-	395
Monticello-Salem CCD	54	16	15	23	-	-	-	-	478
Ridgeway CCD	136	20	71	30	15	-	-	-	427
Blythewood town (part)	-	-	-	-	-	-	-	-	-
Ridgeway town	27	4	16	4	3	-	-	-	459
Winnsboro North CCD	146	21	86	39	-	-	-	-	382
Winnsboro town (part)	-	-	-	-	-	-	-	-	-
Winnsboro South CCD	1 265	322	619	260	64	-	-	-	392
Winnsboro town (part)	549	157	276	110	6	-	-	-	352
Winnsboro Mills CDP	380	38	213	95	34	-	-	-	455
Florence County	11 309	1 552	5 456	3 417	529	256	49	50	452
Coward CCD	123	49	57	10	2	5	-	-	323
Coward town	37	9	19	7	2	-	-	-	343
Danwood CCD	567	21	330	148	-	30	23	15	442
Florence city (part)	-	-	-	-	-	-	-	-	-
Florence CCD	7 693	796	3 504	2 750	406	183	23	31	480
Florence city (part)	4 216	595	1 918	1 320	235	102	23	23	464
Quinby town	56	2	9	33	6	6	-	-	673
Johnsonville CCD	293	72	171	38	10	-	-	2	367
Johnsonville city	111	11	70	20	8	-	-	2	448
Lake City-Scranton CCD	1 113	320	628	111	31	18	3	2	334
Lake City city	671	261	312	65	15	18	-	-	301
Scranton town	57	4	33	14	3	-	3	-	409
Olanta CCD	216	36	133	40	7	-	-	-	331
Olanta town	54	14	30	10	-	-	-	-	338
Pamplico CCD	871	166	415	225	57	8	-	-	410
Florence city (part)	123	66	31	19	7	-	-	-	236
Pamplico town	88	19	53	8	8	-	-	-	341
Sardis CCD	124	16	57	44	-	7	-	-	461
Timmonsville town (part)	-	-	-	-	-	-	-	-	-
Timmonsville CCD	309	76	161	51	16	5	-	-	354
Timmonsville town (part)	261	76	125	46	9	5	-	-	337
Georgetown County	3 345	472	1 269	987	380	148	65	24	489
Andrews CCD	509	179	256	60	14	-	-	-	342
Andrews town (part)	309	119	141	43	6	-	-	-	329
Georgetown CCD	1 611	207	721	556	93	26	8	-	467
Georgetown city	1 200	179	550	400	63	-	8	-	446
Plantersville CCD	56	6	45	5	-	-	-	-	359
Pleasant Hill-Folly Grove CCD	92	6	58	28	-	-	-	-	344
Sampit-Santee CCD	96	23	57	16	-	-	-	-	375
Waccamaw CCD	981	51	132	322	273	122	57	24	743
Murrells Inlet CDP	349	-	82	163	68	31	5	-	689
Pawleys Island town	21	-	2	11	6	2	-	-	695
Greenville County	44 531	3 677	14 028	19 225	5 457	1 728	285	131	544
Fountain Inn CCD	655	80	314	194	44	9	14	-	441
Fountain Inn city (part)	480	73	252	120	21	-	14	-	426
Greenville CCD	34 495	2 982	10 919	14 980	3 985	1 307	207	115	541
Berea CDP	2 042	108	1 075	784	75	-	-	-	477
City View CDP	312	25	129	138	20	-	-	-	503
Dunean CDP	666	16	303	260	87	-	-	-	511
Five Forks CDP	111	-	23	22	27	27	6	6	908
Gantt CDP	1 469	84	614	589	151	31	-	-	509
Golden Grove CDP (part)	5	-	5	-	-	-	-	-	375
Greenville city	12 550	1 670	3 895	4 982	1 487	448	38	30	526
Greer city (part)	-	-	-	-	-	-	-	-	-
Judson CDP	454	35	267	124	28	-	-	-	426
Mauldin city (part)	2 106	104	280	1 088	491	143	-	-	659
Parker CDP	1 486	99	761	516	89	21	-	-	474
Sans Souci CDP	1 281	63	566	567	73	12	-	-	503
Taylors CDP (part)	846	12	126	528	143	37	-	-	633
Travelers Rest city (part)	46	12	34	-	-	-	-	-	381
Wade Hampton CDP	3 552	91	781	2 083	319	217	41	20	586
Welcome CDP	645	37	310	257	41	-	-	-	481
Greer CCD	1 775	244	526	738	217	19	22	9	529
Greer city (part)	1 469	244	400	614	170	19	13	9	525
Highland CCD	387	30	198	137	22	-	-	-	472
Piedmont CCD	662	36	265	308	53	-	-	-	513
Golden Grove CDP (part)	132	27	51	39	15	-	-	-	479
Piedmont CDP (part)	92	-	50	33	9	-	-	-	492
Simpsonville CCD	1 929	47	350	964	387	165	16	-	634
Fountain Inn city (part)	-	-	-	-	-	-	-	-	-
Mauldin city (part)	-	-	-	-	-	-	-	-	-

Table 29. **Gross Rent: 2000**—Con.

[Data based on a sample (except Tables 65-68). For information on confidentiality protection, coverage, sampling error, and nonsampling error, see Appendix G. For location of definitions, see "How to Use This Census Report"]

State County County Subdivision Place	Specified renter-occupied housing units paying cash rent	Gross rent							
		Less than $250	$250 to $499	$500 to $749	$750 to $999	$1,000 to $1,499	$1,500 to $1,999	$2,000 or more	Median (dollars)
Greenville County—Con.									
Simpsonville CCD—Con.									
Simpsonville city	1 486	40	169	831	340	99	7	-	652
Slater CCD	323	23	170	106	24	-	-	-	466
Slater-Marietta CDP	178	-	99	60	19	-	-	-	486
Taylors CCD	2 792	164	553	1 273	571	198	26	7	626
Greer city (part)	138	-	-	25	76	37	-	-	792
Taylors CDP (part)	1 432	148	333	720	146	71	7	7	557
Tigerville CCD	254	7	117	116	14	-	-	-	503
Travelers Rest CCD	949	49	448	334	111	7	-	-	490
Travelers Rest city (part)	510	37	209	195	69	-	-	-	509
Woodville CCD	310	15	168	75	29	23	-	-	474
Greenwood County	7 191	961	3 666	2 178	294	69	5	18	440
Greenwood CCD	6 157	821	3 164	1 839	241	69	5	18	439
Coronaca CDP	18	-	18	-	-	-	-	-	375
Greenwood city	4 038	581	2 199	1 116	109	15	-	18	423
Promised Land CDP	19	-	10	9	-	-	-	-	348
Kirksey CCD	44	14	18	12	-	-	-	-	362
Ninety Six CCD	498	69	235	164	30	-	-	-	459
Ninety Six town	170	18	85	45	22	-	-	-	472
Troy CCD	60	12	29	16	3	-	-	-	350
Bradley CDP	4	4	-	-	-	-	-	-	225
Troy town	2	-	2	-	-	-	-	-	325
Ware Shoals-Hodges CCD	432	45	220	147	20	-	-	-	449
Cokesbury CDP	5	-	5	-	-	-	-	-	375
Hodges town	9	1	5	3	-	-	-	-	475
Ware Shoals town (part)	214	39	111	59	5	-	-	-	401
Hampton County	1 329	327	676	289	19	16	-	2	370
Brunson CCD	61	9	40	12	-	-	-	-	358
Brunson town	45	9	33	3	-	-	-	-	338
Estill CCD	384	136	168	66	7	5	-	2	326
Estill town	284	120	110	45	5	2	-	2	294
Gifford town	14	2	8	4	-	-	-	-	413
Luray town	-	-	-	-	-	-	-	-	-
Furman-Scotia CCD	59	22	22	15	-	-	-	-	303
Furman town	12	2	5	5	-	-	-	-	340
Scotia town	6	3	3	-	-	-	-	-	325
Hampton-Varnville CCD	728	142	380	188	10	8	-	-	392
Hampton town	340	49	187	88	8	8	-	-	410
Varnville town	225	65	96	64	-	-	-	-	369
Yemassee CCD	97	18	66	8	2	3	-	-	381
Yemassee town (part)	51	12	34	-	2	3	-	-	375
Horry County	20 121	1 182	5 533	8 842	3 604	884	55	21	594
Aynor CCD	555	93	309	139	11	3	-	-	415
Aynor town	61	5	32	17	4	3	-	-	464
Conway CCD	2 845	408	1 446	816	164	11	-	-	434
Bucksport CDP	85	-	67	18	-	-	-	-	431
Conway city (part)	1 467	300	756	314	92	5	-	-	388
Conway East CCD	2 883	46	586	1 418	599	207	27	-	637
Conway city (part)	37	-	-	37	-	-	-	-	701
Forestbrook CDP	337	-	92	144	63	38	-	-	611
North Myrtle Beach city (part)	-	-	-	-	-	-	-	-	-
Red Hill CDP	817	18	235	382	137	45	-	-	581
Socastee CDP (part)	157	-	28	95	26	8	-	-	604
Floyds CCD	159	60	68	18	13	-	-	-	341
Little River CCD	2 410	88	591	1 108	454	152	2	15	625
Atlantic Beach town	86	16	41	19	8	2	-	-	410
Briarcliffe Acres town	11	-	3	2	2	2	2	-	825
Little River CDP	559	27	125	234	115	58	-	-	652
North Myrtle Beach city (part)	1 373	16	297	714	256	75	-	15	628
Longs CCD	242	36	116	47	43	-	-	-	431
Loris CCD	872	95	511	250	16	-	-	-	411
Loris city	272	58	126	76	12	-	-	-	404
Myrtle Beach CCD	10 155	356	1 906	5 046	2 304	511	26	6	638
Garden City CDP	814	16	82	484	177	49	-	6	664
Myrtle Beach city	4 816	136	923	2 611	1 012	115	19	-	634
North Myrtle Beach city (part)	-	-	-	-	-	-	-	-	-
Socastee CDP (part)	1 314	82	228	602	369	33	-	-	632
Surfside Beach town	829	-	111	444	191	76	7	-	651
Jasper County	1 248	149	490	481	99	22	7	-	493
Grays-Tillman CCD	190	11	133	32	-	7	7	-	383
Hardeeville CCD	539	56	185	242	46	10	-	-	526
Hardeeville city	274	56	70	100	38	10	-	-	523
Ridgeland CCD	519	82	172	207	53	5	-	-	508
Ridgeland town	278	62	103	86	22	5	-	-	454
Kershaw County	2 968	336	1 485	862	199	59	17	10	455
Bethune CCD	76	13	52	11	-	-	-	-	361
Bethune town	20	-	13	7	-	-	-	-	420
Boykin CCD	77	30	24	11	12	-	-	-	364
Camden CCD	1 582	226	776	411	107	35	17	10	438
Camden city	815	124	383	248	37	23	-	-	440
Camden Northeast CCD	159	-	93	50	16	-	-	-	484
Elgin CCD	929	58	448	340	64	19	-	-	485
Elgin town	19	3	2	10	4	-	-	-	642
Lugoff CDP	298	18	164	83	19	14	-	-	474
Mount Pisgah CCD	79	-	55	24	-	-	-	-	434
Westville CCD	66	9	37	15	-	5	-	-	450
Lancaster County	5 053	637	2 807	1 429	136	25	15	4	427
Heath Springs CCD	179	35	140	2	2	-	-	-	370
Heath Springs town	67	21	42	2	2	-	-	-	320
Kershaw CCD	416	66	270	63	-	5	8	4	397
Kershaw town	172	29	81	49	-	5	8	-	411
Lancaster CCD	3 990	486	2 187	1 178	112	20	7	-	428

Table 29. **Gross Rent: 2000**—Con.

[Data based on a sample (except Tables 65-68). For information on confidentiality protection, coverage, sampling error, and nonsampling error, see Appendix G. For location of definitions, see "How to Use This Census Report"]

State County County Subdivision Place	Specified renter-occupied housing units paying cash rent	Gross rent							
		Less than $250	$250 to $499	$500 to $749	$750 to $999	$1,000 to $1,499	$1,500 to $1,999	$2,000 or more	Median (dollars)
Lancaster County—Con.									
Lancaster CCD—Con.									
Elgin CDP	161	-	80	68	13	-	-	-	504
Irwin CDP	23	-	23	-	-	-	-	-	462
Lancaster city	1 606	251	830	478	36	4	7	-	424
Lancaster Mill CDP	454	131	281	39	3	-	-	-	346
Springdale CDP	445	17	285	136	7	-	-	-	420
Tradesville CCD	102	13	66	23	-	-	-	-	372
Van Wyck CCD	366	37	144	163	22	-	-	-	502
Laurens County	5 092	717	2 425	1 631	222	63	27	7	448
Clinton CCD	1 510	255	678	482	76	6	6	7	441
Clinton city	969	160	419	322	56	6	6	-	442
Cross Hill CCD	212	15	124	62	11	-	-	-	435
Cross Hill town	12	-	6	6	-	-	-	-	500
Mountville CDP	7	-	-	7	-	-	-	-	525
Waterloo town	21	2	19	-	-	-	-	-	325
Gray Court CCD	737	57	314	303	25	29	9	-	497
Fountain Inn city (part)	67	8	14	38	7	-	-	-	536
Gray Court town	69	2	44	20	3	-	-	-	413
Joanna CCD	153	27	120	6	-	-	-	-	334
Joanna CDP	131	27	98	6	-	-	-	-	327
Laurens CCD	2 218	355	1 043	670	110	28	12	-	454
Laurens city	1 451	326	627	408	83	7	-	-	427
Watts Mills CDP	209	-	76	125	8	-	-	-	566
Princeton CCD	262	8	146	108	-	-	-	-	457
Princeton CDP	-	-	-	-	-	-	-	-	-
Ware Shoals town (part)	-	-	-	-	-	-	-	-	-
Lee County	1 116	354	587	175	-	-	-	-	330
Ashwood CCD	104	11	70	23	-	-	-	-	375
Bishopville CCD	758	275	369	114	-	-	-	-	320
Bishopville city	528	231	229	68	-	-	-	-	276
Lynchburg CCD	145	46	89	10	-	-	-	-	302
Lynchburg town	107	32	74	1	-	-	-	-	347
St. Charles CCD	59	17	23	19	-	-	-	-	355
Stokes Bridge-Cypress CCD	50	5	36	9	-	-	-	-	361
Lexington County	17 308	1 204	5 743	7 107	2 276	784	160	34	548
Batesburg-Leesville CCD	763	145	369	198	35	11	5	-	403
Batesburg-Leesville town (part)	558	123	237	171	11	11	5	-	418
Chapin CCD	232	14	32	79	50	39	18	-	680
Chapin town	19	-	7	2	5	5	-	-	810
Gilbert CCD	530	32	187	249	45	17	-	-	545
Gilbert town	23	-	19	4	-	-	-	-	458
Summit town	6	-	5	1	-	-	-	-	380
Irmo CCD	3 566	118	353	2 068	813	204	10	-	670
Columbia city (part)	210	-	-	69	141	-	-	-	772
Irmo town (part)	275	31	18	126	85	15	-	-	707
Seven Oaks CDP	2 567	59	282	1 658	473	95	-	-	648
Lexington CCD	3 059	146	1 120	1 018	496	216	63	-	546
Cayce city (part)	12	-	-	12	-	-	-	-	625
Lexington town	965	117	234	405	120	65	24	-	596
Oak Grove CDP (part)	264	-	118	62	64	14	6	-	535
Red Bank CDP	453	7	225	112	98	11	-	-	497
Springdale town (part)	-	-	-	-	-	-	-	-	-
Pelion CCD	738	43	378	292	25	-	-	-	471
Pelion town	16	2	5	7	2	-	-	-	567
Swansea CCD	595	53	317	206	13	6	-	-	455
Gaston town (part)	38	2	31	5	-	-	-	-	413
Swansea town	52	3	28	21	-	-	-	-	475
West Columbia-Cayce CCD	7 825	653	2 987	2 997	799	291	64	34	516
Cayce city (part)	1 624	199	550	553	254	68	-	-	522
Gaston town (part)	46	2	18	22	4	-	-	-	530
Oak Grove CDP (part)	490	15	269	77	46	43	40	-	481
Pine Ridge town	84	4	35	27	16	2	-	-	512
South Congaree town	234	5	119	95	15	-	-	-	490
Springdale town (part)	216	17	25	126	48	-	-	-	617
West Columbia city	2 634	251	1 077	1 020	178	84	18	6	499
McCormick County	519	215	176	90	9	29	-	-	304
McCormick CCD	385	156	152	65	3	9	-	-	315
McCormick town	258	126	78	42	3	9	-	-	255
Mount Carmel CCD	74	30	6	15	6	17	-	-	508
Mount Carmel CDP	12	6	-	-	-	6	-	-	575
Willington CDP	16	10	-	6	-	-	-	-	180
Parksville CCD	60	29	18	10	-	3	-	-	255
Clarks Hill CDP	12	9	3	-	-	-	-	-	183
Modoc CDP	-	-	-	-	-	-	-	-	-
Parksville town	1	-	1	-	-	-	-	-	325
Plum Branch town	-	-	-	-	-	-	-	-	-
Marion County	2 925	583	1 726	527	71	18	-	-	386
Brittons Neck CCD	122	17	81	22	2	-	-	-	373
Centenary CCD	39	6	17	13	3	-	-	-	439
Marion CCD	1 658	340	966	313	29	10	-	-	394
Marion city	1 066	270	575	205	6	10	-	-	388
Sellers town	25	5	16	4	-	-	-	-	388
Mullins CCD	1 106	220	662	179	37	8	-	-	373
Mullins city	721	174	408	101	30	8	-	-	342
Nichols town	27	2	14	11	-	-	-	-	438
Marlboro County	2 602	677	1 549	292	43	24	7	10	342
Bennettsville CCD	1 669	423	995	188	33	17	7	6	345
Bennettsville city	1 257	356	715	146	33	-	7	-	334
Blenheim CCD	108	8	89	11	-	-	-	-	370
Blenheim town	8	3	5	-	-	-	-	-	267
Clio CCD	187	65	84	27	10	1	-	-	344
Clio town	130	38	61	20	10	1	-	-	357

Table 29. **Gross Rent: 2000**—Con.

[Data based on a sample (except Tables 65-68). For information on confidentiality protection, coverage, sampling error, and nonsampling error, see Appendix G. For location of definitions, see "How to Use This Census Report"]

State County County Subdivision Place	Specified renter-occupied housing units paying cash rent	Gross rent							
		Less than $250	$250 to $499	$500 to $749	$750 to $999	$1,000 to $1,499	$1,500 to $1,999	$2,000 or more	Median (dollars)
Marlboro County—Con.									
McColl CCD	431	152	226	49	-	-	-	4	313
McColl town	333	145	149	35	-	-	-	4	272
Tatum town	10	5	-	5	-	-	-	-	375
Wallace CCD	207	29	155	17	-	6	-	-	323
Newberry County	2 635	662	1 274	559	88	30	22	-	385
Chappells CCD	45	-	39	6	-	-	-	-	383
Newberry CCD	1 875	537	809	399	83	25	22	-	382
Newberry town	1 588	472	653	342	74	25	22	-	379
Silverstreet town	10	4	3	3	-	-	-	-	325
Pomaria CCD	78	19	31	25	3	-	-	-	390
Pomaria town	14	1	7	5	1	-	-	-	488
Prosperity CCD	363	48	229	83	-	3	-	-	410
Little Mountain town	51	-	20	28	-	3	-	-	525
Peak town	3	-	3	-	-	-	-	-	475
Prosperity town	92	24	44	24	-	-	-	-	375
Whitmire CCD	274	58	166	46	2	2	-	-	354
Whitmire town	116	20	62	30	2	2	-	-	400
Oconee County	4 692	754	2 590	1 161	141	35	11	-	424
Long Creek CCD	77	5	53	19	-	-	-	-	428
Mountain Rest CCD	57	29	18	5	-	-	5	-	249
Oakway CCD	332	21	180	116	15	-	-	-	466
Salem CCD	174	25	94	25	23	7	-	-	411
Salem town	17	4	11	2	-	-	-	-	278
Seneca CCD	2 311	351	1 163	717	60	14	6	-	441
Seneca city	1 237	318	615	252	39	7	6	-	407
Utica CDP	125	9	76	40	-	-	-	-	469
Walhalla CCD	1 104	243	637	189	28	7	-	-	383
Walhalla city	492	206	204	67	15	-	-	-	294
West Union town	43	6	34	3	-	-	-	-	296
Westminster CCD	637	80	445	90	15	7	-	-	394
Westminster city	311	38	203	55	15	-	-	-	391
Orangeburg County	7 008	1 440	3 911	1 347	211	67	5	27	389
Bowman CCD	228	58	143	25	-	2	-	-	352
Bowman town	113	42	62	7	-	2	-	-	333
Branchville CCD	130	28	71	24	7	-	-	-	374
Branchville town	90	24	42	19	5	-	-	-	360
Cope CCD	100	12	67	21	-	-	-	-	342
Cope town	8	-	8	-	-	-	-	-	350
Elloree CCD	232	69	119	40	2	2	-	-	360
Elloree town	68	34	29	5	-	-	-	-	250
Eutawville CCD	118	21	76	19	2	-	-	-	386
Eutawville town	21	2	14	5	-	-	-	-	416
Holly Hill CCD	260	80	127	38	7	8	-	-	345
Holly Hill town	104	19	55	23	3	4	-	-	394
Neeses CCD	185	37	123	19	-	-	-	6	364
Livingston town	14	-	14	-	-	-	-	-	425
Neeses town	46	15	25	-	-	-	-	6	350
North CCD	206	51	133	17	5	-	-	-	337
North town	88	36	44	5	3	-	-	-	312
Woodford town	5	-	5	-	-	-	-	-	408
Norway CCD	115	30	58	24	-	3	-	-	342
Norway town	38	11	21	3	-	3	-	-	294
Orangeburg CCD	4 304	857	2 224	989	171	46	5	12	407
Brookdale CDP	699	181	421	78	13	6	-	-	346
Orangeburg city (part)	2 006	419	952	504	86	40	5	-	418
Rowesville town	23	2	14	7	-	-	-	-	392
Wilkinson Heights CDP	354	38	247	53	16	-	-	-	369
Orangeburg West CCD	804	108	584	94	7	4	-	7	382
Cordova town	11	-	8	3	-	-	-	-	419
Edisto CDP	264	37	195	32	-	-	-	-	359
Orangeburg city (part)	-	-	-	-	-	-	-	-	-
Springfield CCD	78	9	60	9	-	-	-	-	392
Springfield town	20	-	20	-	-	-	-	-	329
Vance CCD	248	80	126	28	10	2	-	2	321
Santee town	70	38	23	9	-	-	-	-	220
Vance town	12	-	6	3	3	-	-	-	425
Pickens County	9 938	866	4 513	3 338	699	427	91	4	479
Central CCD	1 629	118	644	630	201	30	6	-	515
Central town	1 034	85	409	343	167	30	-	-	513
Clemson city (part)	319	10	95	191	17	-	6	-	562
Norris town (part)	35	-	11	24	-	-	-	-	523
Clemson CCD	2 653	126	1 123	870	213	268	53	-	515
Clemson city (part)	2 380	104	943	825	203	252	53	-	528
Easley CCD	3 143	337	1 273	1 194	226	81	32	-	495
Arial CDP	212	17	83	98	14	-	-	-	510
Easley city	2 222	282	810	912	171	40	7	-	505
Easley East CCD	396	17	225	119	30	5	-	-	445
Forest CCD	67	18	32	17	-	-	-	-	279
Liberty CCD	647	50	368	194	7	28	-	-	438
Liberty town	315	45	198	67	-	5	-	-	392
Norris town (part)	15	2	-	13	-	-	-	-	531
Pickens CCD	1 111	170	673	253	11	-	-	4	413
Pickens town	484	85	276	114	5	-	-	4	414
Six Mile CCD	292	30	175	61	11	15	-	-	427
Six Mile town	19	-	6	7	6	-	-	-	544
Richland County	43 692	3 292	11 961	20 143	6 543	1 374	278	101	570
Blythewood CCD	414	8	67	151	85	86	17	-	712
Blythewood town (part)	20	-	11	4	5	-	-	-	475
Camp Ground CCD	239	8	123	83	13	12	-	-	486
Columbia city (part)	-	-	-	-	-	-	-	-	-
Columbia CCD	29 101	2 668	8 881	12 873	3 686	747	185	61	550
Arcadia Lakes town	18	-	13	1	4	-	-	-	436
Columbia city (part)	18 551	2 377	6 430	7 110	1 950	508	130	46	513

Table 29. **Gross Rent: 2000**—Con.

[Data based on a sample (except Tables 65-68). For information on confidentiality protection, coverage, sampling error, and nonsampling error, see Appendix G. For location of definitions, see "How to Use This Census Report"]

State County County Subdivision Place	Specified renter-occupied housing units paying cash rent	Gross rent							
		Less than $250	$250 to $499	$500 to $749	$750 to $999	$1,000 to $1,499	$1,500 to $1,999	$2,000 or more	Median (dollars)
Richland County—Con.									
Columbia CCD—Con.									
Dentsville CDP (part)	2 503	37	390	1 615	416	30	8	7	617
Forest Acres city	1 395	44	246	759	290	56	-	-	598
Woodfield CDP	1 561	11	224	993	249	69	15	-	623
Dutch Fork CCD	9 842	412	1 796	5 758	1 652	202	22	-	607
Columbia city (part)	2 602	122	328	1 459	654	39	-	-	657
Irmo town (part)	226	-	-	80	106	40	-	-	876
Lake Murray of Richland CDP	105	-	20	45	32	8	-	-	693
St. Andrews CDP	6 679	283	1 407	4 146	731	95	17	-	584
Eastover CCD	255	27	155	60	3	-	10	-	431
Eastover town	129	27	79	20	3	-	-	-	355
Hopkins CCD	247	36	115	74	22	-	-	-	457
Horrell Hill CCD	842	14	258	284	279	7	-	-	644
Columbia city (part)	-	-	-	-	-	-	-	-	-
Pontiac CCD	2 752	119	566	860	803	320	44	40	683
Columbia city (part)	7	-	-	-	-	7	-	-	1 375
Dentsville CDP (part)	316	18	7	68	158	50	15	-	803
Saluda County	993	169	570	206	38	10	-	-	394
Batesburg-Leesville CCD	118	17	73	20	8	-	-	-	384
Batesburg-Leesville town (part)	21	-	9	12	-	-	-	-	556
Ridge Spring CCD	192	35	102	52	3	-	-	-	384
Monetta town (part)	-	-	-	-	-	-	-	-	-
Ridge Spring town	76	21	33	19	3	-	-	-	375
Ward town	14	3	8	3	-	-	-	-	300
Saluda CCD	560	105	324	103	18	10	-	-	406
Saluda town	391	88	208	67	18	10	-	-	400
Saluda River CCD	123	12	71	31	9	-	-	-	367
Spartanburg County	24 929	3 092	10 266	9 268	1 449	571	213	70	485
Boiling Springs CCD	906	69	379	347	93	18	-	-	502
Boiling Springs CDP	311	45	119	112	35	-	-	-	490
Valley Falls CDP (part)	36	-	10	19	7	-	-	-	560
Chesnee CCD	453	57	265	104	24	3	-	-	452
Chesnee city (part)	191	29	126	30	3	3	-	-	405
Cowpens CCD	383	77	244	47	12	3	-	-	387
Cowpens town	263	62	173	21	7	-	-	-	382
Enoree CCD	162	28	94	32	8	-	-	-	410
Fairmont Mills CCD	185	-	75	73	9	28	-	-	615
Reidville town (part)	-	-	-	-	-	-	-	-	-
Fingerville CCD	141	-	103	31	7	-	-	-	470
Gramling CCD	218	17	104	86	11	-	-	-	470
Campobello town (part)	-	-	-	-	-	-	-	-	-
Greer CCD	1 342	64	601	529	101	47	-	-	502
Duncan town (part)	-	-	-	-	-	-	-	-	-
Greer city (part)	737	22	401	241	54	19	-	-	481
Inman CCD	978	122	465	337	20	34	-	-	439
Inman city	287	44	154	79	-	10	-	-	427
Inman Mills CDP	117	35	43	39	-	-	-	-	329
Landrum CCD	492	115	242	115	15	5	-	-	389
Campobello town (part)	10	-	7	3	-	-	-	-	436
Landrum city	290	96	101	85	3	5	-	-	361
Mayo CCD	336	14	226	78	18	-	-	-	443
Mayo CDP	116	14	66	30	6	-	-	-	473
Pacolet CCD	333	54	181	80	18	-	-	-	420
Central Pacolet town	16	5	6	5	-	-	-	-	463
Pacolet town	232	45	122	56	9	-	-	-	394
Pauline CCD	207	48	68	79	12	-	-	-	411
Roebuck CDP (part)	-	-	-	-	-	-	-	-	-
Reidville CCD	334	-	107	124	45	58	-	-	592
Greer city (part)	30	-	9	-	8	13	-	-	975
Reidville town (part)	22	-	11	11	-	-	-	-	425
Spartanburg CCD	15 921	2 130	5 931	6 216	993	368	213	70	497
Roebuck CDP (part)	91	6	49	36	-	-	-	-	483
Saxon CDP	501	36	296	153	6	10	-	-	433
Southern Shops CDP	466	29	245	177	10	5	-	-	473
Spartanburg city	7 698	1 733	2 680	2 524	522	181	52	6	465
Valley Falls CDP (part)	488	26	203	250	-	-	9	-	512
Wellford CCD	1 648	133	756	701	53	5	-	-	485
Duncan town (part)	618	82	278	222	31	5	-	-	475
Greer city (part)	-	-	-	-	-	-	-	-	-
Lyman town	252	16	140	96	-	-	-	-	465
Startex CDP	107	-	50	51	6	-	-	-	513
Wellford city	243	5	118	117	3	-	-	-	498
Woodruff CCD	890	164	425	289	10	2	-	-	434
Woodruff city	632	147	289	196	-	-	-	-	410
Sumter County	9 208	1 016	4 447	2 850	615	105	79	96	461
Privateer CCD	489	28	338	116	3	4	-	-	432
Lakewood CDP	91	9	21	54	3	4	-	-	537
Pinewood town (part)	38	3	30	5	-	-	-	-	421
Privateer CDP	83	-	68	15	-	-	-	-	418
Sumter city (part)	-	-	-	-	-	-	-	-	-
Rembert CCD	113	-	64	27	11	11	-	-	436
Rembert CDP	9	-	9	-	-	-	-	-	375
Shaw-Horatio CCD	2 108	112	1 007	613	203	6	79	88	488
Cherryvale CDP	488	44	322	122	-	-	-	-	425
Dalzell CDP (part)	120	-	50	47	23	-	-	-	631
Oakland CDP	169	13	76	57	23	-	-	-	491
Stateburg CDP	78	-	-	13	65	-	-	-	840
Sumter city (part)	458	12	43	189	47	-	79	88	650
Wedgewood CDP (part)	-	-	-	-	-	-	-	-	-
Shiloh CCD	76	49	21	6	-	-	-	-	223
Shiloh CDP	-	-	-	-	-	-	-	-	-
Sumter CCD	5 690	776	2 605	1 835	382	84	-	8	458
Cane Savannah CDP (part)	61	-	22	34	5	-	-	-	703
East Sumter CDP	82	-	41	29	7	5	-	-	500
Millwood CDP	42	-	-	30	12	-	-	-	637

Table 29. **Gross Rent: 2000**—Con.

[Data based on a sample (except Tables 65-68). For information on confidentiality protection, coverage, sampling error, and nonsampling error, see Appendix G. For location of definitions, see "How to Use This Census Report"]

State County County Subdivision Place	Specified renter-occupied housing units paying cash rent	Gross rent							
		Less than $250	$250 to $499	$500 to $749	$750 to $999	$1,000 to $1,499	$1,500 to $1,999	$2,000 or more	Median (dollars)
Sumter County—Con.									
Sumter CCD—Con.									
Mulberry CDP	39	-	29	10	-	-	-	-	453
South Sumter CDP	275	40	212	23	-	-	-	-	347
Sumter city (part)	4 828	729	2 228	1 554	255	54	-	8	455
Sumter North CCD	203	11	93	87	12	-	-	-	495
Dalzell CDP (part)	45	-	12	21	12	-	-	-	544
Sumter city (part)	5	-	5	-	-	-	-	-	475
Sumter Northeast CCD	133	12	81	40	-	-	-	-	454
Mayesville town	49	12	33	4	-	-	-	-	361
Oswego CDP	23	-	-	23	-	-	-	-	575
Sumter Southeast CCD	140	-	111	29	-	-	-	-	397
Sumter city (part)	-	-	-	-	-	-	-	-	-
Sumter Southwest CCD	256	28	127	97	4	-	-	-	440
Cane Savannah CDP (part)	13	-	9	4	-	-	-	-	386
Pinewood town (part)	6	6	-	-	-	-	-	-	225
Wedgewood CDP (part)	70	6	16	44	4	-	-	-	526
Union County	2 276	568	1 206	428	63	11	-	-	373
Carlisle CCD	54	8	20	26	-	-	-	-	483
Carlisle town	30	8	19	3	-	-	-	-	369
Cross Keys CCD	19	-	15	4	-	-	-	-	381
Jonesville CCD	233	62	117	54	-	-	-	-	379
Jonesville town	120	32	62	26	-	-	-	-	380
Lockhart CCD	92	6	62	24	-	-	-	-	409
Lockhart town	3	-	2	1	-	-	-	-	488
Union CCD	1 826	492	940	320	63	11	-	-	364
Buffalo CDP	135	-	103	24	8	-	-	-	415
Monarch Mill CDP	114	13	63	29	9	-	-	-	410
Union city	1 283	412	586	228	46	11	-	-	349
West Springs CCD	52	-	52	-	-	-	-	-	424
Williamsburg County	2 007	771	968	224	28	16	-	-	291
Cades CCD	94	33	50	11	-	-	-	-	333
Greeleyville CCD	99	23	73	3	-	-	-	-	338
Greeleyville town	18	8	7	3	-	-	-	-	275
Hemingway CCD	332	96	204	32	-	-	-	-	329
Hemingway town	46	15	27	4	-	-	-	-	322
Stuckey town	13	4	6	3	-	-	-	-	306
Indian CCD	96	19	60	17	-	-	-	-	303
Kingstree CCD	1 132	523	453	124	16	16	-	-	266
Kingstree town	604	324	195	62	7	16	-	-	243
Lane CCD	114	57	48	9	-	-	-	-	250
Lane town	26	11	12	3	-	-	-	-	283
Nesmith CCD	81	13	45	18	5	-	-	-	407
Trio CCD	59	7	35	10	7	-	-	-	383
Andrews town (part)	1	-	-	-	1	-	-	-	775
York County	15 111	1 163	4 153	7 058	2 088	546	72	31	581
Clover CCD	1 326	110	457	435	265	27	14	18	544
Clover town	465	56	206	176	27	-	-	-	459
Lake Wylie CDP	254	13	6	72	140	17	-	6	817
Fort Mill CCD	1 817	167	509	680	330	131	-	-	593
Fort Mill town	1 007	152	283	341	178	53	-	-	576
Riverview CDP	69	-	34	27	-	8	-	-	503
Tega Cay city	79	-	15	8	33	23	-	-	950
Hickory Grove CCD	115	8	83	22	1	1	-	-	411
Hickory Grove town	14	-	9	5	-	-	-	-	425
Sharon town	13	-	7	4	1	1	-	-	488
Smyrna town (part)	-	-	-	-	-	-	-	-	-
McConnells CCD	147	6	78	57	4	2	-	-	472
McConnells town	11	-	7	4	-	-	-	-	435
Rock Hill CCD	10 174	663	2 383	5 322	1 370	365	58	13	600
India Hook CDP	92	-	39	38	15	-	-	-	523
Lesslie CDP	151	7	28	106	10	-	-	-	574
Newport CDP	103	-	20	55	-	28	-	-	619
Rock Hill city	8 482	592	1 871	4 521	1 158	269	58	13	610
York CCD	1 532	209	643	542	118	20	-	-	480
York city	953	177	377	328	62	9	-	-	460

Table 30. **Gross Rent: 2000**

[Data based on a sample (except Tables 65-68). For information on confidentiality protection, coverage, sampling error, and nonsampling error, see Appendix G.
For location of definitions, see "How to Use This Census Report"]

State County Place	Specified renter-occupied housing units paying cash rent	Gross rent							
		Less than $250	$250 to $499	$500 to $749	$750 to $999	$1,000 to $1,499	$1,500 to $1,999	$2,000 or more	Median (dollars)
The State	**379 262**	**41 447**	**140 687**	**139 071**	**40 644**	**13 136**	**2 907**	**1 370**	**510**
COUNTY									
Abbeville County	1 580	376	889	286	26	3	-	-	367
Aiken County	11 899	1 142	5 428	4 348	773	108	46	54	475
Allendale County	832	280	399	125	12	9	7	-	305
Anderson County	13 671	1 828	6 491	4 267	762	193	78	52	454
Bamberg County	1 293	486	635	146	24	-	-	2	299
Barnwell County	1 689	374	881	352	69	13	-	-	384
Beaufort County	10 545	435	1 855	3 952	2 722	1 063	398	120	690
Berkeley County	10 482	635	3 053	5 001	1 425	328	40	-	562
Calhoun County	672	144	365	145	15	3	-	-	370
Charleston County	44 880	2 979	11 318	18 344	7 611	3 457	743	428	605
Cherokee County	4 549	821	2 401	1 101	184	42	-	-	401
Chester County	2 374	397	1 381	448	112	32	4	-	409
Chesterfield County	3 139	525	1 950	487	133	36	8	-	391
Clarendon County	1 944	649	937	283	36	19	8	12	320
Colleton County	2 109	341	1 144	521	76	2	16	9	405
Darlington County	4 832	946	2 928	817	96	25	15	5	374
Dillon County	2 623	722	1 508	317	58	8	6	4	335
Dorchester County	8 014	745	2 227	3 375	1 089	468	70	40	568
Edgefield County	1 388	407	631	290	41	10	5	4	361
Fairfield County	1 601	379	791	352	79	-	-	-	395
Florence County	11 309	1 552	5 456	3 417	529	256	49	50	452
Georgetown County	3 345	472	1 269	987	380	148	65	24	489
Greenville County	44 531	3 677	14 028	19 225	5 457	1 728	285	131	544
Greenwood County	7 191	961	3 666	2 178	294	69	5	18	440
Hampton County	1 329	327	676	289	19	16	-	2	370
Horry County	20 121	1 182	5 533	8 842	3 604	884	55	21	594
Jasper County	1 248	149	490	481	99	22	7	-	493
Kershaw County	2 968	336	1 485	862	199	59	17	10	455
Lancaster County	5 053	637	2 807	1 429	136	25	15	4	427
Laurens County	5 092	717	2 425	1 631	222	63	27	7	448
Lee County	1 116	354	587	175	-	-	-	-	330
Lexington County	17 308	1 204	5 743	7 107	2 276	784	160	34	548
McCormick County	519	215	176	90	9	29	-	-	304
Marion County	2 925	583	1 726	527	71	18	-	-	386
Marlboro County	2 602	677	1 549	292	43	24	7	10	342
Newberry County	2 635	662	1 274	559	88	30	22	-	385
Oconee County	4 692	754	2 590	1 161	141	35	11	-	424
Orangeburg County	7 008	1 440	3 911	1 347	211	67	5	27	389
Pickens County	9 938	866	4 513	3 338	699	427	91	4	479
Richland County	43 692	3 292	11 961	20 143	6 543	1 374	278	101	570
Saluda County	993	169	570	206	38	10	-	-	394
Spartanburg County	24 929	3 092	10 266	9 268	1 449	571	213	70	485
Sumter County	9 208	1 016	4 447	2 850	615	105	79	96	461
Union County	2 276	568	1 206	428	63	11	-	-	373
Williamsburg County	2 007	771	968	224	28	16	-	-	291
York County	15 111	1 163	4 153	7 058	2 088	546	72	31	581
PLACE									
Abbeville city, Abbeville County	710	166	419	125	-	-	-	-	372
Aiken city, Aiken County	3 272	269	1 067	1 526	322	27	24	37	546
Allendale town, Allendale County	433	176	181	71	-	5	-	-	295
Anderson city, Anderson County	4 609	716	2 111	1 352	284	57	37	52	454
Andrews town	310	119	141	43	7	-	-	-	330
Georgetown County (part)	309	119	141	43	6	-	-	-	329
Williamsburg County (part)	1	-	-	-	1	-	-	-	775
Antreville CDP, Abbeville County	6	6	-	-	-	-	-	-	225
Arcadia Lakes town, Richland County	18	-	13	1	4	-	-	-	436
Arial CDP, Pickens County	212	17	83	98	14	-	-	-	510
Atlantic Beach town, Horry County	86	16	41	19	8	2	-	-	410
Awendaw town, Charleston County	24	-	10	14	-	-	-	-	557
Aynor town, Horry County	61	5	32	17	4	3	-	-	464
Bamberg town, Bamberg County	390	144	229	8	9	-	-	-	284
Barnwell city, Barnwell County	622	126	264	177	42	13	-	-	437
Batesburg-Leesville town	579	123	246	183	11	11	5	-	426
Lexington County (part)	558	123	237	171	11	11	5	-	418
Saluda County (part)	21	-	9	12	-	-	-	-	556
Beaufort city, Beaufort County	1 704	160	411	692	354	77	-	10	596
Belton city, Anderson County	572	176	250	127	19	-	-	-	380
Belvedere CDP, Aiken County	542	14	241	243	44	-	-	-	511
Bennettsville city, Marlboro County	1 257	356	715	146	33	-	7	-	334
Berea CDP, Greenville County	2 042	108	1 075	784	75	-	-	-	477
Bethune town, Kershaw County	20	-	13	7	-	-	-	-	420
Bishopville city, Lee County	528	231	229	68	-	-	-	-	276
Blacksburg town, Cherokee County	293	92	131	51	12	7	-	-	383
Blackville town, Barnwell County	285	66	192	27	-	-	-	-	359
Blenheim town, Marlboro County	8	3	5	-	-	-	-	-	267
Bluffton town, Beaufort County	74	-	13	31	23	7	-	-	718
Blythewood town	20	-	11	4	5	-	-	-	475
Fairfield County (part)	-	-	-	-	-	-	-	-	-
Richland County (part)	20	-	11	4	5	-	-	-	475
Boiling Springs CDP, Spartanburg County	311	45	119	112	35	-	-	-	490
Bonneau town, Berkeley County	15	-	13	2	-	-	-	-	442
Bowman town, Orangeburg County	113	42	62	7	-	2	-	-	333
Bradley CDP, Greenwood County	4	4	-	-	-	-	-	-	225
Branchville town, Orangeburg County	90	24	42	19	5	-	-	-	360

Table 30. **Gross Rent: 2000**—Con.

[Data based on a sample (except Tables 65-68). For information on confidentiality protection, coverage, sampling error, and nonsampling error, see Appendix G. For location of definitions, see "How to Use This Census Report"]

State County Place	Specified renter-occupied housing units paying cash rent	Gross rent							
		Less than $250	$250 to $499	$500 to $749	$750 to $999	$1,000 to $1,499	$1,500 to $1,999	$2,000 or more	Median (dollars)
PLACE—Con.									
Briarcliffe Acres town, Horry County	11	-	3	2	2	2	2	-	825
Brookdale CDP, Orangeburg County	699	181	421	78	13	6	-	-	346
Brunson town, Hampton County	45	9	33	3	-	-	-	-	338
Bucksport CDP, Horry County	85	-	67	18	-	-	-	-	431
Buffalo CDP, Union County	135	-	103	24	8	-	-	-	415
Burnettown town, Aiken County	132	10	69	45	8	-	-	-	454
Burton CDP, Beaufort County	846	80	202	353	167	44	-	-	610
Calhoun Falls town, Abbeville County	176	85	81	10	-	-	-	-	257
Camden city, Kershaw County	815	124	383	248	37	23	-	-	440
Cameron town, Calhoun County	30	7	11	12	-	-	-	-	450
Campobello town, Spartanburg County	10	-	7	3	-	-	-	-	436
Cane Savannah CDP, Sumter County	74	-	31	38	5	-	-	-	543
Carlisle town, Union County	30	8	19	3	-	-	-	-	369
Cayce city, Lexington County	1 636	199	550	565	254	68	-	-	524
Centerville CDP, Anderson County	380	9	151	195	25	-	-	-	522
Central town, Pickens County	1 034	85	409	343	167	30	-	-	513
Central Pacolet town, Spartanburg County	16	5	6	5	-	-	-	-	463
Chapin town, Lexington County	19	-	7	2	5	5	-	-	810
Charleston city	18 942	1 567	3 987	8 393	3 025	1 417	336	217	614
Berkeley County (part)	-	-	-	-	-	-	-	-	-
Charleston County (part)	18 942	1 567	3 987	8 393	3 025	1 417	336	217	614
Cheraw town, Chesterfield County	933	232	545	103	53	-	-	-	360
Cherryvale CDP, Sumter County	488	44	322	122	-	-	-	-	425
Chesnee city	191	29	126	30	3	3	-	-	405
Cherokee County (part)	-	-	-	-	-	-	-	-	-
Spartanburg County (part)	191	29	126	30	3	3	-	-	405
Chester city, Chester County	863	179	492	147	39	6	-	-	400
Chesterfield town, Chesterfield County	196	35	120	37	4	-	-	-	367
City View CDP, Greenville County	312	25	129	138	20	-	-	-	503
Clarks Hill CDP, McCormick County	12	9	3	-	-	-	-	-	183
Clearwater CDP, Aiken County	521	62	338	115	6	-	-	-	424
Clemson city	2 699	114	1 038	1 016	220	252	59	-	535
Anderson County (part)	-	-	-	-	-	-	-	-	-
Pickens County (part)	2 699	114	1 038	1 016	220	252	59	-	535
Clinton city, Laurens County	969	160	419	322	56	6	6	-	442
Clio town, Marlboro County	130	38	61	20	10	1	-	-	357
Clover town, York County	465	56	206	176	27	-	-	-	459
Cokesbury CDP, Greenwood County	5	-	5	-	-	-	-	-	375
Columbia city	21 370	2 499	6 758	8 638	2 745	554	130	46	536
Lexington County (part)	210	-	-	69	141	-	-	-	772
Richland County (part)	21 160	2 499	6 758	8 569	2 604	554	130	46	533
Conway city, Horry County	1 504	300	756	351	92	5	-	-	392
Cope town, Orangeburg County	8	-	8	-	-	-	-	-	350
Cordova town, Orangeburg County	11	-	8	3	-	-	-	-	419
Coronaca CDP, Greenwood County	18	-	18	-	-	-	-	-	375
Cottageville town, Colleton County	48	2	32	9	5	-	-	-	455
Coward town, Florence County	37	9	19	7	2	-	-	-	343
Cowpens town, Spartanburg County	263	62	173	21	7	-	-	-	382
Cross Hill town, Laurens County	12	-	6	6	-	-	-	-	500
Dalzell CDP, Sumter County	165	-	62	68	35	-	-	-	569
Darlington city, Darlington County	1 077	330	560	153	34	-	-	-	354
Denmark city, Bamberg County	534	249	229	56	-	-	-	-	289
Dentsville CDP, Richland County	2 819	55	397	1 683	574	80	23	7	629
Dillon city, Dillon County	994	291	531	150	22	-	-	-	332
Donalds town, Abbeville County	20	-	12	8	-	-	-	-	475
Due West town, Abbeville County	88	11	56	13	8	-	-	-	403
Duncan town, Spartanburg County	618	82	278	222	31	5	-	-	475
Dunean CDP, Greenville County	666	16	303	260	87	-	-	-	511
Easley city, Pickens County	2 222	282	810	912	171	40	7	-	505
East Gaffney CDP, Cherokee County	365	52	248	56	9	-	-	-	369
Eastover town, Richland County	129	27	79	20	3	-	-	-	355
East Sumter CDP, Sumter County	82	-	41	29	7	5	-	-	500
Edgefield town, Edgefield County	394	163	162	56	7	6	-	-	280
Edisto CDP, Orangeburg County	264	37	195	32	-	-	-	-	359
Edisto Beach town, Colleton County	38	-	6	13	17	2	-	-	750
Ehrhardt town, Bamberg County	67	37	24	4	-	-	-	2	228
Elgin town, Kershaw County	19	3	2	10	4	-	-	-	642
Elgin CDP, Lancaster County	161	-	80	68	13	-	-	-	504
Elko town, Barnwell County	11	1	10	-	-	-	-	-	431
Elloree town, Orangeburg County	68	34	29	5	-	-	-	-	250
Estill town, Hampton County	284	120	110	45	5	2	-	2	294
Eureka Mill CDP, Chester County	137	14	78	33	-	12	-	-	455
Eutawville town, Orangeburg County	21	2	14	5	-	-	-	-	416
Fairfax town, Allendale County	245	102	115	19	5	4	-	-	273
Five Forks CDP, Greenville County	111	-	23	22	27	27	6	6	908
Florence city, Florence County	4 339	661	1 949	1 339	242	102	23	23	462
Folly Beach city, Charleston County	402	8	46	105	160	66	14	3	821
Forest Acres city, Richland County	1 395	44	246	759	290	56	-	-	598
Forestbrook CDP, Horry County	337	-	92	144	63	38	-	-	611
Fort Lawn town, Chester County	43	5	20	17	1	-	-	-	456
Fort Mill town, York County	1 007	152	283	341	178	53	-	-	576
Fountain Inn city	547	81	266	158	28	-	14	-	432
Greenville County (part)	480	73	252	120	21	-	14	-	426
Laurens County (part)	67	8	14	38	7	-	-	-	536

Table 30. **Gross Rent: 2000**—Con.

[Data based on a sample (except Tables 65-68). For information on confidentiality protection, coverage, sampling error, and nonsampling error, see Appendix G. For location of definitions, see "How to Use This Census Report"]

State County Place	Specified renter-occupied housing units paying cash rent	Gross rent: Less than $250	$250 to $499	$500 to $749	$750 to $999	$1,000 to $1,499	$1,500 to $1,999	$2,000 or more	Median (dollars)
PLACE—Con.									
Furman town, Hampton County	12	2	5	5	-	-	-	-	340
Gaffney city, Cherokee County	2 019	402	1 077	476	45	19	-	-	380
Gantt CDP, Greenville County	1 469	84	614	589	151	31	-	-	509
Garden City CDP, Horry County	814	16	82	484	177	49	-	6	664
Gaston town, Lexington County	84	4	49	27	4	-	-	-	447
Gayle Mill CDP, Chester County	178	43	106	20	9	-	-	-	331
Georgetown city, Georgetown County	1 200	179	550	400	63	-	8	-	446
Gifford town, Hampton County	14	2	8	4	-	-	-	-	413
Gilbert town, Lexington County	23	-	19	4	-	-	-	-	458
Gloverville CDP, Aiken County	320	88	172	53	-	7	-	-	362
Golden Grove CDP, Greenville County	137	27	56	39	15	-	-	-	474
Goose Creek city	1 776	58	329	1 002	311	59	17	-	646
Berkeley County (part)	1 776	58	329	1 002	311	59	17	-	646
Charleston County (part)	-	-	-	-	-	-	-	-	-
Govan town, Bamberg County	2	-	2	-	-	-	-	-	275
Gray Court town, Laurens County	69	2	44	20	3	-	-	-	413
Great Falls town, Chester County	221	32	129	43	5	8	4	-	415
Greeleyville town, Williamsburg County	18	8	7	3	-	-	-	-	275
Greenville city, Greenville County	12 550	1 670	3 895	4 982	1 487	448	38	30	526
Greenwood city, Greenwood County	4 038	581	2 199	1 116	109	15	-	18	423
Greer city	2 374	266	810	880	308	88	13	9	522
Greenville County (part)	1 607	244	400	639	246	56	13	9	544
Spartanburg County (part)	767	22	410	241	62	32	-	-	483
Hampton town, Hampton County	340	49	187	88	8	8	-	-	410
Hanahan city, Berkeley County	2 141	24	640	1 235	144	98	-	-	558
Hardeeville city, Jasper County	274	56	70	100	38	10	-	-	523
Harleyville town, Dorchester County	55	23	25	4	-	3	-	-	331
Hartsville city, Darlington County	984	192	553	192	15	25	7	-	395
Heath Springs town, Lancaster County	67	21	42	2	2	-	-	-	320
Hemingway town, Williamsburg County	46	15	27	4	-	-	-	-	322
Hickory Grove town, York County	14	-	9	5	-	-	-	-	425
Hilda town, Barnwell County	40	6	32	-	2	-	-	-	375
Hilton Head Island town, Beaufort County	2 943	62	314	724	1 017	468	255	103	847
Hodges town, Greenwood County	9	1	5	3	-	-	-	-	475
Holly Hill town, Orangeburg County	104	19	55	23	3	4	-	-	394
Hollywood town, Charleston County	94	2	35	40	10	2	5	-	557
Homeland Park CDP, Anderson County	771	116	399	201	42	13	-	-	442
Honea Path town	375	126	182	63	-	-	4	-	365
Abbeville County (part)	-	-	-	-	-	-	-	-	-
Anderson County (part)	375	126	182	63	-	-	4	-	365
India Hook CDP, York County	92	-	39	38	15	-	-	-	523
Inman city, Spartanburg County	287	44	154	79	-	10	-	-	427
Inman Mills CDP, Spartanburg County	117	35	43	39	-	-	-	-	329
Irmo town	501	31	18	206	191	55	-	-	747
Lexington County (part)	275	31	18	126	85	15	-	-	707
Richland County (part)	226	-	-	80	106	40	-	-	876
Irwin CDP, Lancaster County	23	-	23	-	-	-	-	-	462
Isle of Palms city, Charleston County	353	3	19	49	65	95	94	28	1 169
Iva town, Anderson County	139	33	83	21	2	-	-	-	356
Jackson town, Aiken County	106	7	76	18	5	-	-	-	419
Jamestown town, Berkeley County	8	2	6	-	-	-	-	-	267
Jefferson town, Chesterfield County	51	23	24	4	-	-	-	-	275
Joanna CDP, Laurens County	131	27	98	6	-	-	-	-	327
Johnsonville city, Florence County	111	11	70	20	8	-	-	2	448
Johnston town, Edgefield County	310	73	157	56	11	4	5	4	364
Jonesville town, Union County	120	32	62	26	-	-	-	-	380
Judson CDP, Greenville County	454	35	267	124	28	-	-	-	426
Kershaw town, Lancaster County	172	29	81	49	-	5	8	-	411
Kiawah Island town, Charleston County	9	-	-	3	-	3	-	3	1 375
Kingstree town, Williamsburg County	604	324	195	62	7	16	-	-	243
Kline town, Barnwell County	26	13	11	2	-	-	-	-	275
Ladson CDP	1 228	14	244	492	437	41	-	-	710
Berkeley County (part)	964	-	164	385	386	29	-	-	728
Charleston County (part)	264	14	80	107	51	12	-	-	609
Lake City city, Florence County	671	261	312	65	15	18	-	-	301
Lake Murray of Richland CDP, Richland County	105	-	20	45	32	8	-	-	693
Lake Secession CDP, Abbeville County	-	-	-	-	-	-	-	-	-
Lake View town, Dillon County	84	36	43	5	-	-	-	-	300
Lakewood CDP, Sumter County	91	9	21	54	3	4	-	-	537
Lake Wylie CDP, York County	254	13	6	72	140	17	-	6	817
Lamar town, Darlington County	54	28	24	2	-	-	-	-	248
Lancaster city, Lancaster County	1 606	251	830	478	36	4	7	-	424
Lancaster Mill CDP, Lancaster County	454	131	281	39	3	-	-	-	346
Landrum city, Spartanburg County	290	96	101	85	3	5	-	-	361
Lane town, Williamsburg County	26	11	12	3	-	-	-	-	283
Latta town, Dillon County	158	23	106	25	2	-	-	2	398
Laurel Bay CDP, Beaufort County	697	-	57	366	222	52	-	-	693
Laurens city, Laurens County	1 451	326	627	408	83	7	-	-	427
Lesslie CDP, York County	151	7	28	106	10	-	-	-	574
Lexington town, Lexington County	965	117	234	405	120	65	24	-	596
Liberty town, Pickens County	315	45	198	67	-	5	-	-	392
Lincolnville town, Charleston County	82	3	48	23	7	1	-	-	450
Little Mountain town, Newberry County	51	-	20	28	-	3	-	-	525
Little River CDP, Horry County	559	27	125	234	115	58	-	-	652

Table 30. **Gross Rent: 2000**—Con.

[Data based on a sample (except Tables 65-68). For information on confidentiality protection, coverage, sampling error, and nonsampling error, see Appendix G. For location of definitions, see "How to Use This Census Report"]

State County Place	Specified renter-occupied housing units paying cash rent	Gross rent							
		Less than $250	$250 to $499	$500 to $749	$750 to $999	$1,000 to $1,499	$1,500 to $1,999	$2,000 or more	Median (dollars)
PLACE—Con.									
Livingston town, Orangeburg County	14	-	14	-	-	-	-	-	425
Lockhart town, Union County	3	-	2	1	-	-	-	-	488
Lodge town, Colleton County	10	2	3	5	-	-	-	-	500
Loris city, Horry County	272	58	126	76	12	-	-	-	404
Lowndesville town, Abbeville County	23	6	10	2	5	-	-	-	369
Lowrys town, Chester County	6	-	2	4	-	-	-	-	525
Lugoff CDP, Kershaw County	298	18	164	83	19	14	-	-	474
Luray town, Hampton County	-	-	-	-	-	-	-	-	-
Lyman town, Spartanburg County	252	16	140	96	-	-	-	-	465
Lynchburg town, Lee County	107	32	74	1	-	-	-	-	347
McBee town, Chesterfield County	28	-	20	8	-	-	-	-	413
McClellanville town, Charleston County	18	-	10	4	4	-	-	-	375
McColl town, Marlboro County	333	145	149	35	-	-	-	4	272
McConnells town, York County	11	-	7	4	-	-	-	-	435
McCormick town, McCormick County	258	126	78	42	3	9	-	-	255
Manning city, Clarendon County	538	143	234	140	9	-	-	12	395
Marion city, Marion County	1 066	270	575	205	6	10	-	-	388
Mauldin city, Greenville County	2 106	104	280	1 088	491	143	-	-	659
Mayesville town, Sumter County	49	12	33	4	-	-	-	-	361
Mayo CDP, Spartanburg County	116	14	66	30	6	-	-	-	473
Meggett town, Charleston County	18	-	6	8	4	-	-	-	575
Millwood CDP, Sumter County	42	-	-	30	12	-	-	-	637
Modoc CDP, McCormick County	-	-	-	-	-	-	-	-	-
Monarch Mill CDP, Union County	114	13	63	29	9	-	-	-	410
Moncks Corner town, Berkeley County	821	172	321	303	25	-	-	-	436
Monetta town	3	-	2	1	-	-	-	-	338
Aiken County (part)	3	-	2	1	-	-	-	-	338
Saluda County (part)	-	-	-	-	-	-	-	-	-
Mount Carmel CDP, McCormick County	12	6	-	-	-	6	-	-	575
Mount Croghan town, Chesterfield County	6	-	-	6	-	-	-	-	563
Mount Pleasant town, Charleston County	4 760	53	284	1 324	1 720	1 066	190	123	838
Mountville CDP, Laurens County	7	-	-	7	-	-	-	-	525
Mulberry CDP, Sumter County	39	-	29	10	-	-	-	-	453
Mullins city, Marion County	721	174	408	101	30	8	-	-	342
Murphys Estates CDP, Edgefield County	42	-	7	35	-	-	-	-	526
Murrells Inlet CDP, Georgetown County	349	-	82	163	68	31	5	-	689
Myrtle Beach city, Horry County	4 816	136	923	2 611	1 012	115	19	-	634
Neeses town, Orangeburg County	46	15	25	-	-	-	-	6	350
Newberry town, Newberry County	1 588	472	653	342	74	25	22	-	379
New Ellenton town, Aiken County	131	5	79	47	-	-	-	-	451
Newport CDP, York County	103	-	20	55	-	28	-	-	619
Nichols town, Marion County	27	2	14	11	-	-	-	-	438
Ninety Six town, Greenwood County	170	18	85	45	22	-	-	-	472
Norris town, Pickens County	50	2	11	37	-	-	-	-	526
North town, Orangeburg County	88	36	44	5	3	-	-	-	312
North Augusta city	2 370	208	784	1 169	149	38	22	-	525
Aiken County (part)	2 370	208	784	1 169	149	38	22	-	525
Edgefield County (part)	-	-	-	-	-	-	-	-	-
North Charleston city	14 499	1 118	5 603	6 162	1 375	217	18	6	517
Charleston County (part)	14 477	1 118	5 589	6 162	1 375	217	10	6	517
Dorchester County (part)	22	-	14	-	-	-	8	-	389
North Hartsville CDP, Darlington County	242	35	146	52	9	-	-	-	408
Northlake CDP, Anderson County	390	-	120	217	40	13	-	-	547
North Myrtle Beach city, Horry County	1 373	16	297	714	256	75	-	15	628
Norway town, Orangeburg County	38	11	21	3	-	3	-	-	294
Oak Grove CDP, Lexington County	754	15	387	139	110	57	46	-	491
Oakland CDP, Sumter County	169	13	76	57	23	-	-	-	491
Olanta town, Florence County	54	14	30	10	-	-	-	-	338
Olar town, Bamberg County	8	2	6	-	-	-	-	-	275
Orangeburg city, Orangeburg County	2 006	419	952	504	86	40	5	-	418
Oswego CDP, Sumter County	23	-	-	23	-	-	-	-	575
Pacolet town, Spartanburg County	232	45	122	56	9	-	-	-	394
Pageland town, Chesterfield County	419	73	231	94	21	-	-	-	417
Pamplico town, Florence County	88	19	53	8	8	-	-	-	341
Parker CDP, Greenville County	1 486	99	761	516	89	21	-	-	474
Parksville town, McCormick County	1	-	1	-	-	-	-	-	325
Parris Island CDP, Beaufort County	73	-	15	38	20	-	-	-	664
Patrick town, Chesterfield County	13	-	13	-	-	-	-	-	363
Pawleys Island town, Georgetown County	21	-	2	11	6	2	-	-	695
Paxville town, Clarendon County	15	3	12	-	-	-	-	-	325
Peak town, Newberry County	3	-	3	-	-	-	-	-	475
Pelion town, Lexington County	16	2	5	7	2	-	-	-	567
Pelzer town, Anderson County	8	-	8	-	-	-	-	-	375
Pendleton town, Anderson County	541	141	228	146	18	8	-	-	418
Perry town, Aiken County	24	9	12	3	-	-	-	-	356
Pickens town, Pickens County	484	85	276	114	5	-	-	4	414
Piedmont CDP	285	-	159	103	23	-	-	-	478
Anderson County (part)	193	-	109	70	14	-	-	-	449
Greenville County (part)	92	-	50	33	9	-	-	-	492
Pine Ridge town, Lexington County	84	4	35	27	16	2	-	-	512
Pinewood town, Sumter County	44	9	30	5	-	-	-	-	400
Plum Branch town, McCormick County	-	-	-	-	-	-	-	-	-
Pomaria town, Newberry County	14	1	7	5	1	-	-	-	488
Port Royal town, Beaufort County	827	-	103	555	122	47	-	-	652
Powderville CDP, Anderson County	205	9	63	103	15	15	-	-	530

Table 30. **Gross Rent: 2000**—Con.

[Data based on a sample (except Tables 65-68). For information on confidentiality protection, coverage, sampling error, and nonsampling error, see Appendix G. For location of definitions, see "How to Use This Census Report"]

State County Place	Specified renter-occupied housing units paying cash rent	Gross rent: Less than $250	$250 to $499	$500 to $749	$750 to $999	$1,000 to $1,499	$1,500 to $1,999	$2,000 or more	Median (dollars)
PLACE—Con.									
Princeton CDP, Laurens County	-	-	-	-	-	-	-	-	-
Privateer CDP, Sumter County	83	-	68	15	-	-	-	-	418
Promised Land CDP, Greenwood County	19	-	10	9	-	-	-	-	348
Prosperity town, Newberry County	92	24	44	24	-	-	-	-	375
Quinby town, Florence County	56	2	9	33	6	6	-	-	673
Ravenel town, Charleston County	67	-	32	14	14	5	-	2	559
Red Bank CDP, Lexington County	453	7	225	112	98	11	-	-	497
Red Hill CDP, Horry County	817	18	235	382	137	45	-	-	581
Reevesville town, Dorchester County	4	4	-	-	-	-	-	-	225
Reidville town, Spartanburg County	22	-	11	11	-	-	-	-	425
Rembert CDP, Sumter County	9	-	9	-	-	-	-	-	375
Richburg town, Chester County	2	-	-	1	1	-	-	-	725
Ridgeland town, Jasper County	278	62	103	86	22	5	-	-	454
Ridge Spring town, Saluda County	76	21	33	19	3	-	-	-	375
Ridgeville town, Dorchester County	23	5	7	3	8	-	-	-	446
Ridgeway town, Fairfield County	27	4	16	4	3	-	-	-	459
Riverview CDP, York County	69	-	34	27	-	8	-	-	503
Rock Hill city, York County	8 482	592	1 871	4 521	1 158	269	58	13	610
Rockville town, Charleston County	6	-	-	3	1	2	-	-	675
Roebuck CDP, Spartanburg County	91	6	49	36	-	-	-	-	483
Rowesville town, Orangeburg County	23	2	14	7	-	-	-	-	392
Ruby town, Chesterfield County	20	5	12	3	-	-	-	-	313
St. Andrews CDP, Richland County	6 679	283	1 407	4 146	731	95	17	-	584
St. George town, Dorchester County	221	69	80	63	9	-	-	-	353
St. Matthews town, Calhoun County	243	75	118	46	4	-	-	-	366
St. Stephen town, Berkeley County	199	74	64	44	14	-	3	-	366
Salem town, Oconee County	17	4	11	2	-	-	-	-	278
Salley town, Aiken County	31	12	19	-	-	-	-	-	361
Saluda town, Saluda County	391	88	208	67	18	10	-	-	400
Sans Souci CDP, Greenville County	1 281	63	566	567	73	12	-	-	503
Santee town, Orangeburg County	70	38	23	9	-	-	-	-	220
Saxon CDP, Spartanburg County	501	36	296	153	6	10	-	-	433
Scotia town, Hampton County	6	3	3	-	-	-	-	-	325
Scranton town, Florence County	57	4	33	14	3	-	3	-	409
Seabrook Island town, Charleston County	58	-	3	8	23	10	5	9	938
Sellers town, Marion County	25	5	16	4	-	-	-	-	388
Seneca city, Oconee County	1 237	318	615	252	39	7	6	-	407
Seven Oaks CDP, Lexington County	2 567	59	282	1 658	473	95	-	-	648
Sharon town, York County	13	-	7	4	1	1	-	-	488
Shell Point CDP, Beaufort County	275	-	68	142	43	22	-	-	615
Shiloh CDP, Sumter County	-	-	-	-	-	-	-	-	-
Silverstreet town, Newberry County	10	4	3	3	-	-	-	-	325
Simpsonville city, Greenville County	1 486	40	169	831	340	99	7	-	652
Six Mile town, Pickens County	19	-	6	7	6	-	-	-	544
Slater-Marietta CDP, Greenville County	178	-	99	60	19	-	-	-	486
Smoaks town, Colleton County	7	-	4	3	-	-	-	-	388
Smyrna town	-	-	-	-	-	-	-	-	-
Cherokee County (part)	-	-	-	-	-	-	-	-	-
York County (part)	-	-	-	-	-	-	-	-	-
Snelling town, Barnwell County	8	-	8	-	-	-	-	-	325
Socastee CDP, Horry County	1 471	82	256	697	395	41	-	-	630
Society Hill town, Darlington County	43	11	20	11	1	-	-	-	346
South Congaree town, Lexington County	234	5	119	95	15	-	-	-	490
Southern Shops CDP, Spartanburg County	466	29	245	177	10	5	-	-	473
South Sumter CDP, Sumter County	275	40	212	23	-	-	-	-	347
Spartanburg city, Spartanburg County	7 698	1 733	2 680	2 524	522	181	52	6	465
Springdale CDP, Lancaster County	445	17	285	136	7	-	-	-	420
Springdale town, Lexington County	216	17	25	126	48	-	-	-	617
Springfield town, Orangeburg County	20	-	20	-	-	-	-	-	329
Starr town, Anderson County	17	4	2	11	-	-	-	-	518
Startex CDP, Spartanburg County	107	-	50	51	6	-	-	-	513
Stateburg CDP, Sumter County	78	-	-	13	65	-	-	-	840
Stuckey town, Williamsburg County	13	4	6	3	-	-	-	-	306
Sullivan's Island town, Charleston County	205	3	24	39	33	54	33	19	1 027
Summerton town, Clarendon County	122	77	30	10	2	3	-	-	194
Summerville town	3 538	304	928	1 462	485	284	35	40	588
Berkeley County (part)	-	-	-	-	-	-	-	-	-
Charleston County (part)	2	-	2	-	-	-	-	-	375
Dorchester County (part)	3 536	304	926	1 462	485	284	35	40	588
Summit town, Lexington County	6	-	5	1	-	-	-	-	380
Sumter city, Sumter County	5 291	741	2 276	1 743	302	54	79	96	471
Surfside Beach town, Horry County	829	-	111	444	191	76	7	-	651
Swansea town, Lexington County	52	3	28	21	-	-	-	-	475
Sycamore town, Allendale County	15	2	13	-	-	-	-	-	319
Tatum town, Marlboro County	10	5	-	5	-	-	-	-	375
Taylors CDP, Greenville County	2 278	160	459	1 248	289	108	7	7	588
Tega Cay city, York County	79	-	15	8	33	23	-	-	950
Timmonsville town, Florence County	261	76	125	46	9	5	-	-	337
Travelers Rest city, Greenville County	556	49	243	195	69	-	-	-	481
Trenton town, Edgefield County	24	19	5	-	-	-	-	-	200
Troy town, Greenwood County	2	-	2	-	-	-	-	-	325
Turbeville town, Clarendon County	84	31	40	11	-	2	-	-	329
Ulmer town, Allendale County	4	-	4	-	-	-	-	-	325
Union city, Union County	1 283	412	586	228	46	11	-	-	349
Utica CDP, Oconee County	125	9	76	40	-	-	-	-	469
Valley Falls CDP, Spartanburg County	524	26	213	269	7	-	9	-	516
Vance town, Orangeburg County	12	-	6	3	3	-	-	-	425
Varnville town, Hampton County	225	65	96	64	-	-	-	-	369

Table 30. **Gross Rent: 2000**—Con.

[Data based on a sample (except Tables 65-68). For information on confidentiality protection, coverage, sampling error, and nonsampling error, see Appendix G.
For location of definitions, see "How to Use This Census Report"]

State County Place	Specified renter-occupied housing units paying cash rent	Gross rent							
		Less than $250	$250 to $499	$500 to $749	$750 to $999	$1,000 to $1,499	$1,500 to $1,999	$2,000 or more	Median (dollars)
PLACE—Con.									
Wade Hampton CDP, Greenville County	3 552	91	781	2 083	319	217	41	20	586
Wagener town, Aiken County	80	23	44	13	-	-	-	-	300
Walhalla city, Oconee County	492	206	204	67	15	-	-	-	294
Walterboro city, Colleton County	685	108	291	250	36	-	-	-	448
Ward town, Saluda County	14	3	8	3	-	-	-	-	300
Ware Shoals town	299	99	119	68	10	3	-	-	368
Abbeville County (part)	85	60	8	9	5	3	-	-	216
Greenwood County (part)	214	39	111	59	5	-	-	-	401
Laurens County (part)	-	-	-	-	-	-	-	-	-
Waterloo town, Laurens County	21	2	19	-	-	-	-	-	325
Watts Mills CDP, Laurens County	209	-	76	125	8	-	-	-	566
Wedgewood CDP, Sumter County	70	6	16	44	4	-	-	-	526
Welcome CDP, Greenville County	645	37	310	257	41	-	-	-	481
Wellford city, Spartanburg County	243	5	118	117	3	-	-	-	498
West Columbia city, Lexington County	2 634	251	1 077	1 020	178	84	18	6	499
Westminster city, Oconee County	311	38	203	55	15	-	-	-	391
West Pelzer town, Anderson County	159	30	113	14	2	-	-	-	344
West Union town, Oconee County	43	6	34	3	-	-	-	-	296
Whitmire town, Newberry County	116	20	62	30	2	2	-	-	400
Wilkinson Heights CDP, Orangeburg County	354	38	247	53	16	-	-	-	369
Williams town, Colleton County	9	-	9	-	-	-	-	-	375
Williamston town, Anderson County	379	73	232	65	9	-	-	-	368
Willington CDP, McCormick County	16	10	-	6	-	-	-	-	180
Williston town, Barnwell County	308	118	120	62	8	-	-	-	327
Windsor town, Aiken County	8	-	5	-	3	-	-	-	475
Winnsboro town, Fairfield County	549	157	276	110	6	-	-	-	352
Winnsboro Mills CDP, Fairfield County	380	38	213	95	34	-	-	-	455
Woodfield CDP, Richland County	1 561	11	224	993	249	69	15	-	623
Woodford town, Orangeburg County	5	-	5	-	-	-	-	-	408
Woodruff city, Spartanburg County	632	147	289	196	-	-	-	-	410
Yemassee town	95	35	49	4	4	3	-	-	283
Beaufort County (part)	44	23	15	4	2	-	-	-	225
Hampton County (part)	51	12	34	-	2	3	-	-	375
York city, York County	953	177	377	328	62	9	-	-	460

Table 31. **Mortgage and Rental Cost Characteristics: 2000**

[Data based on a sample (except Tables 65-68). For information on confidentiality protection, coverage, sampling error, and nonsampling error, see Appendix G.
For location of definitions, see "How to Use This Census Report"]

State County County Subdivision Place	Specified owner-occupied housing units								Specified renter-occupied housing units paying cash rent		
		With a mortgage				Not mortgaged					
	Total	Total	Median selected monthly owner costs (dollars)	Median selected monthly owner costs as a percentage of household income in 1999	With a second mortgage or home equity loan or both	Total	Median selected monthly owner costs (dollars)	Median selected monthly owner costs as a percentage of household income in 1999	Total	With meals included in rent	Median gross rent as a percentage of household income in 1999
The State	**783 909**	**523 848**	**894**	**20.5**	**132 625**	**260 061**	**240**	**10.0-**	**379 262**	**4 747**	**24.4**
Abbeville County	4 570	2 590	722	19.4	596	1 980	208	11.0	1 580	6	25.2
Abbeville CCD	2 330	1 374	741	20.2	330	956	232	11.1	922	-	26.8
Abbeville city	1 190	662	658	19.8	154	528	242	11.9	710	-	28.6
Antreville-Lowndesville CCD	470	301	850	18.5	66	169	179	10.0-	55	-	17.8
Antreville CDP	16	8	750	17.5	-	8	100-	10.0-	6	-	12.5
Lake Secession CDP	163	101	1 003	21.9	32	62	193	10.0-	-	-	-
Lowndesville town	31	13	675	16.5	5	18	179	11.7	23	-	42.5
Calhoun Falls CCD	654	325	608	19.0	79	329	198	11.2	200	-	25.3
Calhoun Falls town	449	215	570	19.3	43	234	198	13.2	176	-	27.4
Donalds CCD	641	340	725	17.3	40	301	187	13.2	221	4	21.3
Donalds town (part)	87	41	550	17.2	3	46	171	12.0	20	-	17.5
Honea Path town (part)	41	24	733	21.5	-	17	208	19.3	-	-	-
Ware Shoals town (part)	123	83	695	13.9	19	40	220	11.7	85	4	20.0
Due West CCD	475	250	760	19.2	81	225	204	10.0-	182	2	24.0
Donalds town (part)	2	2	1 125	37.5	2	-	-	-	-	-	-
Due West town	151	70	767	17.3	18	81	220	10.0-	88	2	20.8
Aiken County	29 642	19 399	879	19.5	4 445	10 243	253	10.0-	11 899	207	23.9
Aiken CCD	12 101	7 935	939	19.4	1 892	4 166	270	10.0-	5 214	158	24.0
Aiken city (part)	6 261	4 246	980	20.2	990	2 015	289	10.0-	3 272	158	24.7
Beech Island CCD	1 299	850	784	18.3	185	449	237	10.3	325	-	19.3
North Augusta city (part)	-	-	-	-	-	-	-	-	-	-	-
Edisto-Shaws CCD	729	543	798	21.2	96	186	218	10.0-	251	-	20.8
Jackson CCD	658	382	749	18.7	78	276	239	10.5	191	-	25.7
Jackson town	442	252	758	19.3	61	190	241	10.5	106	-	22.5
New Ellenton town (part)	-	-	-	-	-	-	-	-	-	-	-
Monetta CCD	468	235	718	20.5	34	233	219	10.0-	142	-	22.9
Monetta town (part)	27	9	538	26.9	-	18	225	10.0-	3	-	23.8
New Ellenton CCD	1 724	1 213	957	19.9	400	511	251	10.0-	580	-	24.4
New Ellenton town (part)	567	332	762	18.8	86	235	240	11.2	131	-	24.2
North Augusta CCD	11 344	7 533	867	19.6	1 650	3 811	247	10.1	4 703	46	24.2
Aiken city (part)	-	-	-	-	-	-	-	-	-	-	-
Belvedere CDP	1 451	980	732	19.1	181	471	240	11.7	542	-	24.2
Burnettown town	668	387	724	22.1	91	281	216	11.0	132	-	21.7
Clearwater CDP	788	463	775	20.6	113	325	221	10.0-	521	5	22.6
Gloverville CDP	464	214	670	19.3	49	250	215	11.7	320	5	26.2
North Augusta city (part)	4 526	3 102	913	19.3	669	1 424	266	10.4	2 370	32	23.8
Salley CCD	380	201	702	19.9	29	179	217	10.7	124	-	25.4
Perry town	26	12	486	15.0	4	14	213	10.0	24	-	30.0
Salley town	91	31	606	15.9	4	60	253	11.7	31	-	22.1
Wagener CCD	500	248	693	18.8	28	252	237	11.4	217	3	21.4
Wagener town	156	73	646	21.8	5	83	233	14.6	80	-	23.6
Windsor CCD	439	259	721	19.5	53	180	204	13.4	152	-	22.7
Windsor town	22	12	650	17.5	2	10	169	10.0-	8	-	14.0
Allendale County	1 845	830	586	24.6	94	1 015	238	14.5	832	4	24.2
Allendale CCD	970	512	577	25.8	39	458	281	16.5	514	-	23.7
Allendale town	814	430	592	27.5	39	384	279	16.2	433	-	24.8
Fairfax CCD	553	233	611	23.5	41	320	229	12.9	273	4	30.4
Fairfax town	398	174	597	22.5	31	224	233	13.9	245	4	31.3
Millett CCD	80	28	282	24.1	-	52	200	16.9	14	-	15.6
Sycamore CCD	242	57	783	21.8	14	185	198	13.3	31	-	12.7
Sycamore town	42	17	783	18.2	5	25	181	11.4	15	-	10.6
Ulmer town	31	14	850	20.8	2	17	191	10.0-	4	-	20.0
Anderson County	35 658	22 601	834	19.8	5 456	13 057	212	10.0-	13 671	182	24.2
Anderson CCD	16 660	10 627	842	19.9	2 631	6 033	220	10.0-	8 291	134	24.8
Anderson city	5 260	2 934	803	21.9	623	2 326	245	11.1	4 609	121	26.6
Centerville CDP	1 511	1 000	833	18.1	294	511	227	10.0-	380	-	21.4
Homeland Park CDP	1 388	676	613	19.8	135	712	177	10.0-	771	-	29.2
Northlake CDP (part)	894	604	996	20.7	190	290	240	10.0-	375	-	17.1
Belton CCD	2 979	1 757	707	18.2	393	1 222	197	10.0-	1 003	16	22.4
Belton city	1 159	567	706	18.4	160	592	201	10.5	572	-	23.1
Brushy Creek CCD	4 518	3 307	1 028	20.2	941	1 211	234	10.0-	778	-	24.0
Piedmont CDP (part)	704	442	827	19.7	153	262	217	10.0-	193	-	37.2
Powderville CDP	1 314	937	1 109	21.4	229	377	240	10.0-	205	-	20.1
Fork CCD	745	473	901	20.2	80	272	232	10.0-	174	5	20.0
Honea Path CCD	1 656	952	696	18.1	141	704	189	10.4	477	9	28.7
Honea Path town (part)	901	511	632	16.2	55	390	184	11.3	375	9	28.5
Iva CCD	977	460	608	18.5	87	517	186	10.5	314	10	23.7
Iva town	299	111	605	17.3	31	188	186	12.6	139	2	26.0
Pendleton CCD	3 306	2 125	851	20.0	554	1 181	206	10.0-	1 216	8	23.9
Clemson city (part)	14	-	-	-	-	14	275	10.0	-	-	-
Northlake CDP (part)	214	140	1 110	19.8	20	74	197	10.0-	15	-	14.2
Pendleton town	634	336	729	18.9	66	298	216	10.0-	541	2	25.2
Starr CCD	657	364	756	24.3	32	293	201	10.0-	211	-	23.8
Starr town	43	20	933	21.7	4	23	213	10.0-	17	-	31.3
Williamston-Pelzer CCD	4 160	2 536	757	21.0	597	1 624	206	10.0-	1 207	-	20.9
Pelzer town	27	21	732	18.3	5	6	225	12.5	8	-	12.5
West Pelzer town	199	107	665	18.6	22	92	183	10.4	159	-	21.4
Williamston town	1 138	620	652	22.8	69	518	216	10.4	379	-	24.5
Bamberg County	2 699	1 295	610	20.0	167	1 404	242	10.9	1 293	24	25.9
Bamberg CCD	1 303	738	612	22.3	106	565	240	11.3	569	-	27.5
Bamberg town	867	494	564	22.9	61	373	240	10.0-	390	-	27.3
Denmark CCD	893	344	590	18.4	44	549	245	10.2	614	22	23.9
Denmark city	552	214	569	21.1	35	338	245	10.0-	534	9	23.6
Ehrhardt CCD	270	134	748	22.7	16	136	274	10.5	80	2	25.5

Table 31. **Mortgage and Rental Cost Characteristics: 2000**—Con.

[Data based on a sample (except Tables 65-68). For information on confidentiality protection, coverage, sampling error, and nonsampling error, see Appendix G.
For location of definitions, see "How to Use This Census Report"]

State County County Subdivision Place	Specified owner-occupied housing units								Specified renter-occupied housing units paying cash rent		
		With a mortgage				Not mortgaged					
	Total	Total	Median selected monthly owner costs (dollars)	Median selected monthly owner costs as a percentage of household income in 1999	With a second mortgage or home equity loan or both	Total	Median selected monthly owner costs (dollars)	Median selected monthly owner costs as a percentage of household income in 1999	Total	With meals included in rent	Median gross rent as a percentage of household income in 1999
Bamberg County—Con.											
Ehrhardt CCD—Con.											
Ehrhardt town	128	57	769	18.8	8	71	278	13.8	67	2	27.1
Olar CCD	233	79	346	17.7	1	154	219	13.4	30	-	15.0
Govan town	11	2	350	22.5	-	9	208	12.5	2	-	12.5
Olar town	66	21	479	26.9	1	45	203	10.0-	8	-	22.5
Barnwell County	3 818	2 086	746	18.4	455	1 732	227	10.5	1 689	-	24.1
Barnwell CCD	1 803	1 069	761	17.8	246	734	218	11.3	759	-	23.2
Barnwell city	1 120	646	748	17.2	139	474	225	12.5	622	-	25.0
Hilda town	73	29	521	23.3	4	44	244	10.0-	40	-	20.0
Blackville CCD	620	269	681	17.9	44	351	241	13.0	317	-	22.8
Blackville town	439	204	625	17.6	28	235	255	12.9	285	-	26.5
Kline-Snelling CCD	463	319	797	19.0	83	144	207	10.0-	175	-	26.8
Kline town	33	10	633	19.2	3	23	184	10.0-	26	-	26.7
Snelling town	25	12	1 375	45.0	4	13	263	10.0-	8	-	26.7
Williston CCD	932	429	736	19.6	82	503	238	10.0-	438	-	25.9
Elko town	44	21	950	23.5	7	23	238	50.0	11	-	36.3
Williston town	556	261	738	19.0	69	295	251	10.0-	308	-	32.2
Beaufort County	24 336	16 396	1 244	23.4	3 840	7 940	392	10.0-	10 545	97	24.9
Beaufort-Port Royal CCD	5 437	3 982	929	22.2	797	1 455	276	10.0-	4 868	23	24.6
Beaufort city (part)	2 362	1 589	979	23.4	323	773	308	11.0	1 692	16	26.6
Burton CDP	993	796	941	22.0	121	197	258	10.0-	846	-	24.1
Laurel Bay CDP	294	268	804	21.4	36	26	212	10.0-	697	-	20.4
Parris Island CDP	25	16	1 278	50.0+	7	9	225	10.0-	73	-	14.7
Port Royal town (part)	520	404	875	23.2	96	116	269	11.4	827	-	24.3
Shell Point CDP	546	406	827	19.8	67	140	255	10.0-	275	-	30.8
Bluffton CCD	5 185	3 611	1 273	23.9	644	1 574	341	10.0-	1 514	7	25.9
Bluffton town	288	230	1 140	26.0	51	58	210	15.8	74	7	23.5
Hilton Head Island town (part)	-	-	-	-	-	-	-	-	-	-	-
Hilton Head Island CCD	8 824	5 717	1 607	24.2	1 601	3 107	528	10.0-	2 957	56	24.6
Hilton Head Island town (part)	8 632	5 588	1 596	24.2	1 567	3 044	527	10.0-	2 943	56	24.6
St. Helena CCD	4 416	2 827	1 185	23.0	756	1 589	356	11.0	992	11	24.9
Beaufort city (part)	27	27	1 875	17.5	8	-	-	-	12	-	37.5
Hilton Head Island town (part)	-	-	-	-	-	-	-	-	-	-	-
Port Royal town (part)	-	-	-	-	-	-	-	-	-	-	-
Sheldon CCD	474	259	873	25.9	42	215	219	16.1	214	-	34.9
Yemassee town (part)	-	-	-	-	-	-	-	-	44	-	30.7
Berkeley County	25 634	19 143	866	20.4	4 731	6 491	251	10.0-	10 482	15	23.1
Bonneau CCD	1 184	657	849	22.7	190	527	253	12.0	260	-	17.4
Bonneau town	69	28	860	43.3	5	41	240	11.5	15	-	16.9
Cordesville CCD	616	285	690	22.8	45	331	219	10.0-	105	-	22.7
Jamestown town	19	2	550	12.5	-	17	188	13.8	8	-	27.5
Cross CCD	923	546	849	24.4	103	377	239	10.0-	210	-	28.6
Goose Creek-Hanahan CCD	17 354	14 347	853	19.8	3 491	3 007	250	10.0-	8 262	-	23.3
Charleston city (part)	-	-	-	-	-	-	-	-	-	-	-
Goose Creek city (part)	5 420	4 763	925	19.8	1 141	657	239	10.0-	1 776	-	24.0
Hanahan city	2 635	1 703	943	20.4	435	932	280	10.0-	2 141	-	22.4
Ladson CDP (part)	1 981	1 690	811	19.8	401	291	235	10.0-	964	-	23.5
Summerville town (part)	167	155	1 157	21.3	50	12	275	12.5	-	-	-
Moncks Corner CCD	3 464	2 279	954	22.4	708	1 185	248	10.0-	1 256	12	22.8
Moncks Corner town	1 054	753	794	21.0	199	301	235	10.0-	821	12	23.0
St. Stephen CCD	1 178	472	822	25.0	127	706	254	13.3	320	3	24.3
St. Stephen town	287	153	719	22.1	29	134	290	11.0	199	3	29.5
Wando CCD	915	557	1 436	24.1	67	358	318	12.3	69	-	18.6
Charleston city (part)	328	302	1 723	26.1	29	26	424	12.8	-	-	-
Calhoun County	2 515	1 290	733	18.9	264	1 225	223	10.9	672	10	21.3
Cameron CCD	491	197	777	16.3	27	294	235	10.9	101	-	18.5
Cameron town	139	52	679	15.6	11	87	285	11.3	30	-	17.5
Fort Motte-Lone Star CCD	150	54	806	16.7	15	96	224	10.0-	42	2	17.8
St. Matthews CCD	1 193	609	689	19.8	143	584	228	11.2	377	4	22.9
St. Matthews town	560	265	684	20.9	60	295	237	12.8	243	4	25.1
Sandy Run-Staley CCD	681	430	749	19.3	79	251	205	11.2	152	4	21.7
Charleston County	61 561	43 623	1 056	22.1	12 128	17 938	299	11.0	44 880	436	27.7
Bear Swamp CCD	3 563	2 977	1 140	22.0	881	586	296	11.2	560	-	23.1
Charleston city (part)	2 307	2 119	1 173	21.6	581	188	287	11.5	312	-	17.9
Hollywood town (part)	-	-	-	-	-	-	-	-	-	-	-
North Charleston city (part)	-	-	-	-	-	-	-	-	-	-	-
Charleston-North Charleston CCD	26 042	17 360	890	22.4	4 474	8 682	297	11.1	33 606	88	28.1
Charleston city (part)	12 441	8 309	1 046	23.4	2 398	4 132	341	11.4	16 585	23	31.0
Goose Creek city (part)	-	-	-	-	-	-	-	-	-	-	-
Ladson CDP (part)	487	394	677	21.9	84	93	258	10.0-	264	-	27.2
Lincolnville town	118	51	875	24.2	14	67	278	11.1	82	-	28.9
North Charleston city (part)	9 421	6 137	765	21.8	1 267	3 284	272	10.8	14 477	58	25.6
Summerville town (part)	-	-	-	-	-	-	-	-	2	-	-
Edisto Island CCD	293	170	839	24.8	7	123	230	17.0	59	-	19.8
James Island CCD	9 240	6 543	1 077	21.9	1 867	2 697	301	10.1	3 796	131	30.1
Charleston city (part)	2 976	2 399	1 126	22.7	655	577	317	10.0-	1 954	126	32.3
Folly Beach city (part)	470	312	1 321	23.7	69	158	392	10.8	402	5	32.0
Johns Island CCD	3 092	1 969	1 052	22.8	422	1 123	354	11.2	574	-	29.7
Charleston city (part)	413	310	929	24.6	92	103	272	10.0-	91	-	33.3
Folly Beach city (part)	-	-	-	-	-	-	-	-	-	-	-
Hollywood town (part)	-	-	-	-	-	-	-	-	-	-	-
Kiawah Island town	497	303	2 426	32.3	63	194	713	12.4	9	-	50.0+
Seabrook Island town	490	284	1 474	25.5	60	206	524	11.3	58	-	25.8
McClellanville CCD	1 006	437	913	22.2	141	569	243	12.7	101	4	13.4

Table 31. **Mortgage and Rental Cost Characteristics: 2000**—Con.

[Data based on a sample (except Tables 65-68). For information on confidentiality protection, coverage, sampling error, and nonsampling error, see Appendix G.
For location of definitions, see "How to Use This Census Report"]

State County County Subdivision Place	Specified owner-occupied housing units								Specified renter-occupied housing units paying cash rent		
		With a mortgage				Not mortgaged					
	Total	Total	Median selected monthly owner costs (dollars)	Median selected monthly owner costs as a percentage of household income in 1999	With a second mortgage or home equity loan or both	Total	Median selected monthly owner costs (dollars)	Median selected monthly owner costs as a percentage of household income in 1999	Total	With meals included in rent	Median gross rent as a percentage of household income in 1999
Charleston County—Con.											
McClellanville CCD—Con.											
Awendaw town (part)	198	94	743	21.3	23	104	173	12.2	10	-	10.0-
McClellanville town	145	78	840	18.8	27	67	353	10.8	18	-	18.8
Mount Pleasant town (part)	-	-	-	-	-	-	-	-	-	-	-
Mount Pleasant CCD	15 702	12 774	1 292	21.7	4 026	2 928	328	10.0-	5 791	213	24.2
Awendaw town (part)	-	-	-	-	-	-	-	-	14	-	12.5
Charleston city (part)	-	-	-	-	-	-	-	-	-	-	-
Isle of Palms city	1 442	1 036	1 849	23.6	389	406	510	11.5	353	-	25.0
Mount Pleasant town (part)	12 700	10 816	1 246	21.3	3 292	1 884	312	10.0-	4 760	210	24.4
Sullivan's Island town	536	374	2 509	23.4	166	162	570	13.4	205	3	24.3
Ravenel CCD	2 096	1 121	941	23.2	282	975	265	14.5	335	-	28.2
Hollywood town (part)	710	369	955	25.3	94	341	277	14.9	94	-	29.4
Meggett town	272	170	1 146	20.8	43	102	289	12.3	18	-	17.5
Ravenel town	362	262	877	23.5	68	100	244	12.7	67	-	30.0
Wadmalaw Island CCD	527	272	820	23.2	28	255	256	12.2	58	-	17.9
Charleston city (part)	-	-	-	-	-	-	-	-	-	-	-
Rockville town	51	27	1 094	17.9	9	24	270	10.0-	6	-	11.7
Cherokee County	9 322	5 665	760	19.5	1 456	3 657	213	10.0-	4 549	21	22.2
Blacksburg CCD	1 336	679	738	19.3	162	657	200	10.0-	685	-	22.8
Blacksburg town	317	153	673	17.9	30	164	221	12.1	293	-	24.6
Smyrna town (part)	-	-	-	-	-	-	-	-	-	-	-
Gaffney CCD	6 699	4 228	753	19.2	1 107	2 471	217	10.0-	3 357	21	22.5
East Gaffney CDP	698	332	650	18.7	81	366	190	11.2	365	-	20.5
Gaffney city	3 098	2 021	730	20.5	493	1 077	233	10.0-	2 019	21	23.3
Macedonia CCD	964	559	825	22.6	144	405	217	10.0-	337	-	18.1
Chesnee city (part)	-	-	-	-	-	-	-	-	-	-	-
Saratt CCD	323	199	762	16.9	43	124	202	10.0-	170	-	21.9
Chester County	6 200	3 563	661	18.6	671	2 637	195	10.0-	2 374	25	23.1
Chester CCD	3 491	2 097	657	18.9	402	1 394	195	10.0-	1 644	6	23.4
Chester city	1 265	777	667	20.1	165	488	213	10.3	863	6	23.9
Eureka Mill CDP	433	269	615	18.1	59	164	203	13.3	137	-	21.9
Gayle Mill CDP	160	93	474	22.0	35	67	180	10.0-	178	-	22.6
Lowrys town	50	34	738	16.3	3	16	175	10.0	6	-	13.8
Chester West CCD	565	307	672	16.5	56	258	176	10.0-	95	-	21.9
Great Falls CCD	1 101	502	560	18.9	70	599	197	10.0-	351	13	24.2
Great Falls town	595	246	533	18.0	27	349	196	11.6	221	13	29.3
Landsford CCD	724	466	728	16.9	121	258	206	10.4	189	-	17.6
Fort Lawn town	139	85	689	18.5	14	54	236	13.2	43	-	21.3
Richburg CCD	319	191	908	20.8	22	128	200	10.0-	95	6	26.0
Richburg town	59	20	750	13.9	4	39	233	16.3	2	-	20.0
Chesterfield County	7 137	3 669	702	19.8	743	3 468	200	10.0-	3 139	3	25.1
Cheraw CCD	2 829	1 625	721	18.9	409	1 204	213	10.0-	1 296	-	27.5
Cheraw town	1 202	655	756	20.9	165	547	213	10.0-	933	-	29.0
Chesterfield CCD	1 215	581	719	19.3	88	634	199	10.0-	398	3	20.6
Chesterfield town	303	112	742	20.5	35	191	227	10.3	196	3	22.0
Ruby town (part)	3	-	-	-	-	3	288	16.3	-	-	-
Jefferson CCD	520	213	679	19.9	51	307	193	10.8	162	-	21.8
Jefferson town	167	89	625	19.8	21	78	226	10.0-	51	-	21.8
McBee CCD	340	154	594	24.5	9	186	206	10.0-	78	-	25.0
McBee town	169	86	643	24.6	9	83	242	10.0-	28	-	13.3
Mount Croghan CCD	306	148	673	22.9	20	158	195	10.0-	108	-	21.8
Mount Croghan town	30	18	760	20.0	3	12	221	11.3	6	-	23.8
Ruby town (part)	71	31	610	17.8	4	40	192	10.0-	20	-	17.2
Pageland CCD	1 159	607	678	20.0	102	552	196	10.0-	931	-	23.2
Pageland town	405	223	637	21.4	39	182	220	10.0-	419	-	19.7
Patrick CCD	768	341	714	22.0	64	427	182	10.3	166	-	25.4
Patrick town	92	24	600	23.3	6	68	214	10.0-	13	-	14.6
Clarendon County	5 152	2 635	752	19.3	439	2 517	223	10.8	1 944	28	24.7
Alcolu CCD	301	163	811	15.6	37	138	217	10.0-	98	-	18.0
Manning CCD	2 245	1 263	779	18.6	164	982	222	12.0	1 064	25	26.7
Manning city	883	475	698	18.2	59	408	214	13.8	538	25	30.8
Manning East CCD	346	205	750	22.8	85	141	223	11.7	68	-	27.9
Paxville CCD	358	185	584	18.6	24	173	197	10.0-	70	-	20.0
Paxville town	70	29	613	19.5	3	41	222	16.9	15	-	14.2
Sardinia CCD	313	127	670	15.9	24	186	240	10.0-	72	-	39.6
Summerton CCD	1 111	452	813	24.5	37	659	222	12.2	363	3	23.3
Summerton town	224	112	725	24.7	22	112	263	14.4	122	3	27.6
Turbeville CCD	478	240	695	19.4	68	238	243	10.0-	209	-	18.5
Turbeville town	100	46	763	18.0	14	54	284	10.0-	84	-	18.2
Colleton County	5 536	3 049	725	22.3	560	2 487	246	10.9	2 109	14	24.9
Cottageville CCD	526	246	691	17.1	35	280	242	12.6	186	-	26.4
Cottageville town	90	60	864	18.9	14	30	245	10.0-	48	-	22.5
Green Pond CCD	495	276	1 016	27.4	62	219	287	12.2	90	-	24.6
Edisto Beach town	249	147	1 226	23.5	37	102	390	10.0-	38	-	25.8
Hendersonville CCD	621	322	580	22.8	39	299	254	10.0-	310	-	30.9
Walterboro city (part)	19	19	1 625	48.6	19	-	-	-	102	-	27.5
Lodge CCD	231	98	843	40.6	11	133	198	14.0	43	-	15.3
Lodge town	25	6	700	40.0	-	19	263	12.8	10	-	35.0
Smoaks CCD	261	97	554	19.8	2	164	245	14.5	70	-	22.5
Smoaks town	31	14	513	12.2	-	17	246	13.8	7	-	20.6
Williams town	37	14	825	17.5	2	23	275	10.6	9	-	15.8
Walterboro CCD	3 402	2 010	735	22.4	411	1 392	240	10.0-	1 410	14	25.0
Walterboro city (part)	1 143	625	763	22.0	122	518	270	10.1	583	14	26.9

Table 31. **Mortgage and Rental Cost Characteristics: 2000**—Con.

[Data based on a sample (except Tables 65-68). For information on confidentiality protection, coverage, sampling error, and nonsampling error, see Appendix G.
For location of definitions, see "How to Use This Census Report"]

State County County Subdivision Place	Specified owner-occupied housing units								Specified renter-occupied housing units paying cash rent		
		With a mortgage				Not mortgaged					
	Total	Total	Median selected monthly owner costs (dollars)	Median selected monthly owner costs as a percentage of household income in 1999	With a second mortgage or home equity loan or both	Total	Median selected monthly owner costs (dollars)	Median selected monthly owner costs as a percentage of household income in 1999	Total	With meals included in rent	Median gross rent as a percentage of household income in 1999
Darlington County	12 332	7 386	735	19.2	1 681	4 946	223	10.0-	4 832	51	24.0
Darlington CCD	4 573	2 749	700	19.3	564	1 824	225	10.5	2 049	15	23.4
Darlington city	1 470	763	668	18.4	173	707	243	11.0	1 077	-	24.7
Hartsville CCD	3 970	2 299	776	20.0	611	1 671	231	10.0-	1 682	13	27.7
Hartsville city (part)	1 719	868	779	21.1	190	851	242	10.0-	975	13	30.4
Lake Swamp CCD	607	421	759	18.2	88	186	197	10.0-	184	-	22.5
Lamar CCD	608	279	664	18.9	29	329	217	10.0-	201	-	24.6
Lamar town	248	105	634	17.8	14	143	229	12.9	54	-	26.3
North Hartsville CCD	1 969	1 323	770	18.8	344	646	213	10.0-	556	23	20.5
Hartsville city (part)	37	18	1 075	37.5	-	19	198	14.8	9	-	27.5
North Hartsville CDP	621	413	780	17.0	98	208	226	10.0-	242	23	20.1
Society Hill CCD	605	315	661	17.7	45	290	189	10.4	160	-	19.5
Society Hill town	121	42	625	17.6	2	79	224	10.0-	43	-	18.4
Dillon County	4 658	2 345	685	19.7	358	2 313	231	10.9	2 623	12	24.9
Dillon CCD	1 762	888	689	18.8	126	874	228	11.2	1 430	6	24.8
Dillon city	1 288	703	690	18.4	106	585	227	10.0-	994	6	24.4
Hamer CCD	659	374	729	21.9	59	285	208	10.0-	293	-	23.9
Lake View CCD	768	348	638	19.7	51	420	241	11.5	263	4	24.5
Lake View town	210	87	650	18.6	16	123	275	12.8	84	-	23.8
Latta CCD	1 130	566	657	19.1	91	564	229	10.6	514	2	25.2
Latta town	350	179	669	18.2	27	171	221	11.2	158	2	23.3
Little Rock CCD	339	169	714	25.4	31	170	243	14.8	123	-	26.3
Dorchester County	19 679	15 327	957	20.9	3 908	4 352	272	10.0-	8 014	217	22.8
Harleyville CCD	1 062	502	712	19.3	94	560	224	10.6	159	-	18.9
Harleyville town	130	55	823	18.9	15	75	263	17.0	55	-	18.0
Reevesville CCD	484	241	608	20.6	34	243	200	11.5	83	-	25.0
Reevesville town (part)	72	31	713	22.5	5	41	202	10.4	4	-	45.0
Ridgeville CCD	685	298	925	20.0	38	387	262	13.0	97	-	19.0
Ridgeville town	134	50	829	18.7	13	84	250	11.6	23	-	29.2
St. George CCD	927	471	764	19.9	77	456	244	10.9	328	-	24.8
Reevesville town (part)	-	-	-	-	-	-	-	-	-	-	-
St. George town	387	194	804	18.9	34	193	265	12.4	221	-	25.8
Summerville CCD	16 521	13 815	975	21.0	3 665	2 706	294	10.0-	7 347	217	22.8
North Charleston city (part)	706	673	1 389	21.7	187	33	617	15.8	22	-	13.9
Summerville town (part)	5 622	4 554	990	22.0	1 336	1 068	323	10.3	3 536	179	23.5
Edgefield County	3 754	2 300	813	20.9	508	1 454	248	10.0-	1 388	10	23.0
Edgefield CCD	1 192	645	704	23.5	145	547	246	11.4	507	-	21.4
Edgefield town	581	291	659	24.9	70	290	263	13.8	394	-	21.0
Johnston CCD	707	405	725	22.4	62	302	245	10.0-	476	8	27.2
Johnston town	528	281	669	24.0	27	247	245	10.0-	310	8	24.7
Pleasant Lane CCD	139	68	637	22.7	5	71	295	12.2	24	-	32.2
Stevens Creek CCD	1 347	985	898	19.3	245	362	260	10.0-	231	-	21.9
Murphys Estates CDP	144	120	545	18.8	-	24	125	10.0-	42	-	16.6
North Augusta city (part)	22	22	1 625	27.5	10	-	-	-	-	-	-
Trenton CCD	369	197	885	22.3	51	172	228	13.2	150	2	22.8
Trenton town	74	34	750	20.8	2	40	269	11.3	24	-	25.0
Fairfield County	3 954	2 134	727	21.9	426	1 820	233	10.0-	1 601	-	22.4
Monticello-Salem CCD	363	204	540	24.3	20	159	228	10.0-	54	-	19.4
Ridgeway CCD	831	452	961	21.2	131	379	224	11.6	136	-	14.8
Blythewood town (part)	-	-	-	-	-	-	-	-	-	-	-
Ridgeway town	84	53	855	20.3	16	31	185	14.2	27	-	40.7
Winnsboro North CCD	741	382	718	24.4	118	359	236	10.0-	146	-	18.9
Winnsboro town (part)	6	-	-	-	-	6	225	50.0+	-	-	-
Winnsboro South CCD	2 019	1 096	703	21.3	157	923	237	10.6	1 265	-	23.9
Winnsboro town (part)	752	456	697	21.4	68	296	239	10.0-	549	-	23.3
Winnsboro Mills CDP	361	160	630	21.3	22	201	215	10.9	380	-	21.9
Florence County	23 852	15 590	822	19.6	3 598	8 262	236	10.0-	11 309	259	23.9
Coward CCD	557	303	607	22.9	44	254	209	11.3	123	-	16.2
Coward town	98	64	618	22.0	3	34	225	12.1	37	-	20.8
Danwood CCD	2 118	1 445	898	19.6	331	673	233	10.0-	567	100	28.9
Florence city (part)	36	36	1 125	35.5	9	-	-	-	-	-	-
Florence CCD	13 332	9 263	890	19.3	2 379	4 069	239	10.0-	7 693	145	24.6
Florence city (part)	6 639	4 404	860	18.8	1 009	2 235	242	10.1	4 216	83	25.9
Quinby town	251	174	876	19.4	54	77	284	10.0-	56	-	20.8
Johnsonville CCD	1 014	540	680	20.0	36	474	211	10.0-	293	-	20.3
Johnsonville city	324	178	657	17.2	21	146	226	10.0-	111	-	21.7
Lake City-Scranton CCD	2 385	1 357	658	23.2	232	1 028	231	10.1	1 113	9	20.6
Lake City city	1 488	883	605	24.4	150	605	238	10.2	671	-	25.6
Scranton town	155	76	625	26.2	12	79	217	10.0-	57	-	33.9
Olanta CCD	589	314	721	21.2	31	275	250	11.1	216	-	19.8
Olanta town	130	65	714	18.2	5	65	256	10.0-	54	-	20.0
Pamplico CCD	2 782	1 768	762	19.9	433	1 014	235	10.0-	871	-	24.5
Florence city (part)	84	84	1 105	22.4	22	-	-	-	123	-	21.5
Pamplico town	240	124	725	22.5	25	116	262	10.0-	88	-	28.1
Sardis CCD	459	230	700	16.8	45	229	243	10.7	124	-	13.9
Timmonsville town (part)	-	-	-	-	-	-	-	-	-	-	-
Timmonsville CCD	616	370	754	22.1	67	246	284	15.1	309	5	28.4
Timmonsville town (part)	400	212	685	23.1	30	188	295	17.1	261	-	28.8
Georgetown County	11 351	6 781	950	21.4	1 578	4 570	259	10.4	3 345	59	24.6
Andrews CCD	1 322	708	736	21.1	150	614	217	12.5	509	2	28.5
Andrews town (part)	655	310	696	21.8	59	345	231	14.9	309	2	29.9
Georgetown CCD	3 912	2 246	839	20.2	533	1 666	256	11.3	1 611	-	24.5
Georgetown city	1 785	1 013	825	21.7	239	772	281	12.2	1 200	-	26.2
Plantersville CCD	393	172	751	18.4	19	221	252	13.9	56	-	14.0

Table 31. **Mortgage and Rental Cost Characteristics: 2000**—Con.

[Data based on a sample (except Tables 65-68). For information on confidentiality protection, coverage, sampling error, and nonsampling error, see Appendix G.
For location of definitions, see "How to Use This Census Report"]

State County County Subdivision Place	Specified owner-occupied housing units								Specified renter-occupied housing units paying cash rent		
		With a mortgage				Not mortgaged					
	Total	Total	Median selected monthly owner costs (dollars)	Median selected monthly owner costs as a percentage of household income in 1999	With a second mortgage or home equity loan or both	Total	Median selected monthly owner costs (dollars)	Median selected monthly owner costs as a percentage of household income in 1999	Total	With meals included in rent	Median gross rent as a percentage of household income in 1999
Georgetown County—Con.											
Pleasant Hill-Folly Grove CCD	527	242	736	18.8	38	285	242	10.0-	92	-	17.2
Sampit-Santee CCD	576	275	654	22.1	20	301	229	14.1	96	-	22.8
Waccamaw CCD	4 621	3 138	1 256	22.9	818	1 483	295	10.0-	981	57	24.8
Murrells Inlet CDP	1 095	746	1 124	23.8	165	349	266	10.0-	349	-	20.4
Pawleys Island town	54	25	1 875	32.5	18	29	563	12.2	21	-	38.8
Greenville County	84 251	60 210	983	20.3	16 384	24 041	241	10.0-	44 531	850	23.5
Fountain Inn CCD	2 009	1 537	896	20.7	358	472	252	10.0-	655	23	24.3
Fountain Inn city (part)	1 256	967	822	21.5	208	289	257	10.0-	480	16	25.3
Greenville CCD	50 859	35 400	985	20.2	9 633	15 459	248	10.0-	34 495	765	23.8
Berea CDP	2 888	1 848	838	21.1	445	1 040	231	10.0-	2 042	18	25.7
City View CDP	111	77	497	26.5	9	34	260	12.5	312	-	26.5
Dunean CDP	1 011	492	627	22.9	127	519	212	12.4	666	12	24.1
Five Forks CDP	2 324	2 121	1 379	19.3	553	203	247	10.0-	111	-	20.8
Gantt CDP	2 840	1 993	808	22.4	562	847	241	10.0-	1 469	-	26.0
Golden Grove CDP (part)	12	7	450	50.0+	-	5	450	10.0-	5	5	10.0-
Greenville city	10 365	6 702	966	20.3	1 885	3 663	275	10.0-	12 550	366	24.0
Greer city (part)	-	-	-	-	-	-	-	-	-	-	-
Judson CDP	426	313	637	24.0	42	113	216	14.6	454	-	22.1
Mauldin city (part)	3 792	3 026	1 023	19.4	797	766	266	10.0-	2 106	21	21.2
Parker CDP	2 169	1 183	615	21.3	189	986	206	13.2	1 486	-	27.6
Sans Souci CDP	1 902	1 092	685	21.7	235	810	204	10.0-	1 281	-	26.8
Taylors CDP (part)	2 398	1 867	1 038	19.2	659	531	243	10.0-	846	-	24.3
Travelers Rest city (part)	109	91	1 218	22.5	23	18	263	32.5	46	-	13.9
Wade Hampton CDP	4 826	2 896	1 022	20.4	832	1 930	283	10.0-	3 552	120	23.3
Welcome CDP	1 350	743	771	19.9	204	607	217	10.0-	645	11	23.2
Greer CCD	4 008	2 622	908	21.1	691	1 386	237	10.0-	1 775	10	24.7
Greer city (part)	2 376	1 593	903	21.4	393	783	238	10.5	1 469	-	26.1
Highland CCD	2 080	1 316	979	23.3	537	764	216	10.0-	387	-	20.7
Piedmont CCD	2 582	1 830	780	19.8	369	752	203	10.0-	662	24	22.6
Golden Grove CDP (part)	571	359	835	18.3	71	212	190	10.0-	132	-	21.3
Piedmont CDP (part)	390	232	626	19.1	42	158	218	12.5	92	-	18.8
Simpsonville CCD	9 578	8 205	1 048	20.2	2 316	1 373	251	10.0-	1 929	6	23.1
Fountain Inn city (part)	-	-	-	-	-	-	-	-	-	-	-
Mauldin city (part)	-	-	-	-	-	-	-	-	-	-	-
Simpsonville city	3 533	3 027	934	21.0	864	506	236	10.0-	1 486	6	22.8
Slater CCD	939	525	793	21.0	102	414	197	10.4	323	-	21.0
Slater-Marietta CDP	446	226	658	20.8	31	220	187	11.2	178	-	19.5
Taylors CCD	7 715	6 111	1 092	19.3	1 748	1 604	244	10.0-	2 792	22	22.1
Greer city (part)	279	270	1 099	20.4	40	9	175	10.0-	138	-	21.9
Taylors CDP (part)	2 655	2 087	845	18.6	512	568	226	10.0-	1 432	22	22.9
Tigerville CCD	936	616	939	22.5	112	320	195	10.0-	254	-	19.6
Travelers Rest CCD	2 522	1 541	805	20.2	376	981	222	10.0-	949	-	22.0
Travelers Rest city (part)	737	431	791	19.3	71	306	229	12.0	510	-	23.1
Woodville CCD	1 023	507	910	21.3	142	516	199	10.0-	310	-	18.8
Greenwood County	13 556	8 570	787	19.5	2 250	4 986	194	10.0-	7 191	33	22.5
Greenwood CCD	9 674	6 207	828	19.5	1 676	3 467	198	10.0-	6 157	29	22.7
Coronaca CDP	35	26	1 139	32.8	26	9	325	22.5	18	-	20.0
Greenwood city	3 870	2 158	746	21.2	572	1 712	195	11.3	4 038	14	23.8
Promised Land CDP	101	68	530	10.0-	5	33	164	14.2	19	-	50.0+
Kirksey CCD	243	132	762	19.7	43	111	182	10.0-	44	-	13.9
Ninety Six CCD	1 676	1 043	659	19.7	225	633	197	10.0-	498	4	21.2
Ninety Six town	584	351	630	19.2	45	233	218	11.3	170	4	17.1
Troy CCD	236	147	684	21.0	35	89	181	14.0	60	-	14.3
Bradley CDP	28	8	550	17.5	-	20	192	31.7	4	-	10.0-
Troy town	23	15	675	19.2	5	8	225	10.0-	2	-	12.5
Ware Shoals-Hodges CCD	1 727	1 041	676	19.4	271	686	175	10.8	432	-	21.7
Cokesbury CDP	58	44	754	35.7	22	14	150	10.0-	5	-	17.5
Hodges town	28	18	1 125	20.0	7	10	142	10.0-	9	-	14.2
Ware Shoals town (part)	417	194	589	19.6	47	223	184	10.9	214	-	25.4
Hampton County	3 339	1 565	690	20.1	247	1 774	253	11.8	1 329	8	23.4
Brunson CCD	205	86	773	24.0	13	119	229	16.3	61	-	23.8
Brunson town	138	57	792	21.4	13	81	278	15.5	45	-	21.3
Estill CCD	899	440	644	22.3	48	459	250	11.8	384	3	24.5
Estill town	435	203	723	27.3	33	232	284	12.4	284	3	25.9
Gifford town	54	33	607	30.8	-	21	238	18.9	14	-	27.5
Luray town	20	9	463	26.3	-	11	442	10.0-	-	-	-
Furman-Scotia CCD	250	68	617	19.4	12	182	217	10.0	59	3	17.9
Furman town	52	12	800	30.0	3	40	235	10.7	12	-	16.3
Scotia town	32	16	633	27.5	3	16	250	10.0	6	3	32.5
Hampton-Varnville CCD	1 615	817	728	19.3	155	798	271	11.5	728	2	23.7
Hampton town	657	306	726	18.9	55	351	276	11.9	340	-	24.9
Varnville town	436	245	763	20.4	51	191	293	11.2	225	2	23.0
Yemassee CCD	370	154	636	19.8	19	216	226	13.4	97	-	20.9
Yemassee town (part)	132	56	667	26.3	11	76	268	10.0-	51	-	21.5
Horry County	37 725	24 971	903	21.9	5 898	12 754	228	10.0-	20 121	48	25.0
Aynor CCD	1 247	659	844	19.8	120	588	208	10.0-	555	-	23.5
Aynor town	126	55	879	27.5	14	71	272	12.7	61	-	21.9
Conway CCD	5 580	3 591	794	20.3	756	1 989	228	10.4	2 845	-	25.4
Bucksport CDP	145	90	483	26.3	7	55	175	15.4	85	-	24.0
Conway city (part)	2 467	1 643	870	20.3	448	824	257	10.3	1 467	-	27.6
Conway East CCD	5 861	4 447	886	21.9	1 153	1 414	227	10.0-	2 883	8	27.3
Conway city (part)	11	11	1 625	50.0+	-	-	-	-	37	-	50.0+
Forestbrook CDP	836	744	921	22.7	241	92	236	10.0-	337	-	26.3
North Myrtle Beach city (part)	-	-	-	-	-	-	-	-	-	-	-
Red Hill CDP	2 308	1 679	833	20.7	480	629	220	10.0-	817	-	27.3

Table 31. **Mortgage and Rental Cost Characteristics: 2000**—Con.

[Data based on a sample (except Tables 65-68). For information on confidentiality protection, coverage, sampling error, and nonsampling error, see Appendix G.
For location of definitions, see "How to Use This Census Report"]

State County County Subdivision Place	Specified owner-occupied housing units								Specified renter-occupied housing units paying cash rent		
		With a mortgage				Not mortgaged					
	Total	Total	Median selected monthly owner costs (dollars)	Median selected monthly owner costs as a percentage of household income in 1999	With a second mortgage or home equity loan or both	Total	Median selected monthly owner costs (dollars)	Median selected monthly owner costs as a percentage of household income in 1999	Total	With meals included in rent	Median gross rent as a percentage of household income in 1999
Horry County—Con.											
Conway East CCD—Con.											
Socastee CDP (part)	332	217	772	20.4	54	115	231	10.0-	157	8	18.5
Floyds CCD	421	197	783	17.8	27	224	225	10.0-	159	-	20.1
Little River CCD	6 608	4 099	925	23.3	887	2 509	241	10.0-	2 410	8	24.9
Atlantic Beach town	28	15	825	19.6	4	13	246	10.0-	86	-	25.0
Briarcliffe Acres town	186	91	1 569	17.0	12	95	420	10.0-	11	-	18.8
Little River CDP	1 940	1 186	865	26.2	216	754	216	10.0-	559	-	23.3
North Myrtle Beach city (part)	2 825	1 772	982	23.5	437	1 053	262	10.0-	1 373	8	25.7
Longs CCD	954	505	948	22.3	82	449	230	10.9	242	-	19.7
Loris CCD	2 216	1 262	718	21.6	201	954	210	11.1	872	14	22.1
Loris city	473	275	748	22.7	57	198	258	14.2	272	5	28.8
Myrtle Beach CCD	14 838	10 211	960	22.3	2 672	4 627	229	10.0-	10 155	18	24.8
Garden City CDP	1 640	929	895	23.5	172	711	188	10.0-	814	-	24.5
Myrtle Beach city	3 496	2 116	976	22.6	619	1 380	256	10.0-	4 816	18	26.0
North Myrtle Beach city (part)	-	-	-	-	-	-	-	-	-	-	-
Socastee CDP (part)	2 192	1 815	938	21.2	608	377	202	10.0-	1 314	-	24.6
Surfside Beach town	1 142	725	949	22.6	214	417	248	10.0-	829	-	23.2
Jasper County	3 022	1 794	695	23.0	271	1 228	253	10.5	1 248	20	24.9
Grays-Tillman CCD	804	400	628	25.2	73	404	185	10.0-	190	-	21.4
Hardeeville CCD	1 034	738	702	19.0	86	296	284	11.2	539	11	26.3
Hardeeville city	282	216	675	21.8	21	66	244	14.2	274	2	24.3
Ridgeland CCD	1 184	656	732	24.8	112	528	272	12.6	519	9	25.0
Ridgeland town	195	96	760	19.0	30	99	255	11.8	278	2	23.4
Kershaw County	10 927	7 167	826	19.3	1 783	3 760	235	10.0-	2 968	23	22.5
Bethune CCD	478	259	719	23.6	67	219	231	14.2	76	-	16.4
Bethune town	126	67	730	25.3	26	59	203	10.0-	20	-	18.6
Boykin CCD	355	196	1 077	25.0	54	159	275	14.9	77	-	15.5
Camden CCD	4 410	2 680	796	19.3	701	1 730	260	10.0-	1 582	17	24.8
Camden city	1 907	1 103	898	19.0	337	804	279	10.0-	815	-	27.7
Camden Northeast CCD	551	298	961	18.9	119	253	183	11.6	159	-	22.9
Elgin CCD	4 288	3 285	856	18.9	772	1 003	226	10.0-	929	-	20.1
Elgin town	257	216	854	19.0	51	41	198	10.0-	19	-	23.8
Lugoff CDP	1 726	1 395	890	19.0	362	331	248	10.0-	298	-	25.7
Mount Pisgah CCD	350	154	603	20.0	17	196	172	10.0-	79	6	27.2
Westville CCD	495	295	824	19.2	53	200	206	10.0-	66	-	25.0
Lancaster County	12 173	7 609	750	19.8	2 144	4 564	210	10.0-	5 053	18	22.0
Heath Springs CCD	972	510	757	18.6	108	462	201	10.7	179	-	30.7
Heath Springs town	200	87	558	21.9	6	113	203	10.0-	67	-	30.7
Kershaw CCD	1 495	805	662	17.8	223	690	198	10.0-	416	-	17.2
Kershaw town	514	308	611	17.9	58	206	224	10.0-	172	-	18.4
Lancaster CCD	7 807	4 988	742	20.6	1 453	2 819	211	10.0	3 990	18	22.5
Elgin CDP	592	478	784	20.5	140	114	224	15.3	161	-	26.1
Irwin CDP	435	282	690	19.9	70	153	220	11.1	23	-	12.8
Lancaster city	1 647	934	752	19.6	254	713	222	10.6	1 606	7	23.1
Lancaster Mill CDP	284	161	615	21.5	42	123	203	12.2	454	6	24.8
Springdale CDP	520	216	712	24.0	56	304	182	12.0	445	-	18.6
Tradesville CCD	542	364	698	17.9	64	178	215	10.0-	102	-	21.7
Van Wyck CCD	1 357	942	925	21.3	296	415	230	10.0-	366	-	20.9
Laurens County	11 485	6 707	772	19.8	1 639	4 778	220	10.0-	5 092	26	25.3
Clinton CCD	2 695	1 474	741	19.9	306	1 221	219	10.0-	1 510	12	22.7
Clinton city	1 266	653	742	21.8	95	613	225	10.9	969	12	21.2
Cross Hill CCD	927	513	793	19.1	124	414	198	10.0-	212	2	18.8
Cross Hill town	67	30	536	16.5	7	37	194	10.9	12	-	35.0
Mountville CDP	15	7	850	12.5	-	8	175	10.0-	7	-	-
Waterloo town	23	14	600	17.5	3	9	238	10.0-	21	2	17.9
Gray Court CCD	2 145	1 453	870	20.3	399	692	197	10.0-	737	-	26.8
Fountain Inn city (part)	367	266	859	20.6	91	101	198	10.0-	67	-	25.8
Gray Court town	156	82	689	19.1	10	74	217	10.5	69	-	23.3
Joanna CCD	566	312	694	18.7	65	254	221	13.0	153	-	18.2
Joanna CDP	453	228	610	19.9	49	225	224	13.2	131	-	17.1
Laurens CCD	4 101	2 389	757	20.0	648	1 712	241	10.5	2 218	12	27.9
Laurens city	2 206	1 189	733	19.9	276	1 017	272	11.5	1 451	-	28.6
Watts Mills CDP	210	117	655	21.2	22	93	213	13.8	209	-	28.5
Princeton CCD	1 051	566	707	18.7	97	485	204	10.6	262	-	23.5
Princeton CDP	8	-	-	-	-	8	225	10.0-	-	-	-
Ware Shoals town (part)	-	-	-	-	-	-	-	-	-	-	-
Lee County	3 162	1 614	640	20.6	254	1 548	242	11.6	1 116	-	25.3
Ashwood CCD	671	340	660	23.3	36	331	238	12.7	104	-	19.1
Bishopville CCD	1 776	970	640	20.5	182	806	267	12.7	758	-	26.7
Bishopville city	715	411	692	21.6	99	304	288	11.8	528	-	28.2
Lynchburg CCD	247	92	464	13.4	4	155	246	10.0-	145	-	25.4
Lynchburg town	68	16	650	15.0	2	52	278	10.0-	107	-	19.6
St. Charles CCD	223	120	673	24.1	26	103	213	13.3	59	-	26.3
Stokes Bridge-Cypress CCD	245	92	638	17.7	6	153	196	10.0-	50	-	22.8
Lexington County	46 282	34 944	962	19.6	9 872	11 338	248	10.0-	17 308	404	23.6
Batesburg-Leesville CCD	1 892	1 135	820	22.7	303	757	260	11.4	763	5	28.0
Batesburg-Leesville town (part)	1 220	726	842	22.1	197	494	279	11.6	558	5	29.6
Chapin CCD	2 740	1 994	1 304	20.8	687	746	277	10.0-	232	-	31.6
Chapin town	190	141	840	18.8	21	49	234	10.0-	19	-	14.8
Gilbert CCD	2 412	1 674	976	19.7	506	738	223	10.0-	530	-	21.3
Gilbert town	81	57	879	21.3	25	24	200	10.0-	23	-	18.9
Summit town	39	26	878	26.3	10	13	264	10.0-	6	-	22.5
Irmo CCD	9 289	7 740	1 075	18.7	2 243	1 549	293	10.0-	3 566	20	22.0

Table 31. **Mortgage and Rental Cost Characteristics: 2000**—Con.

[Data based on a sample (except Tables 65-68). For information on confidentiality protection, coverage, sampling error, and nonsampling error, see Appendix G.
For location of definitions, see "How to Use This Census Report"]

State County County Subdivision Place	Specified owner-occupied housing units								Specified renter-occupied housing units paying cash rent		
		With a mortgage				Not mortgaged					
	Total	Total	Median selected monthly owner costs (dollars)	Median selected monthly owner costs as a percentage of household income in 1999	With a second mortgage or home equity loan or both	Total	Median selected monthly owner costs (dollars)	Median selected monthly owner costs as a percentage of household income in 1999	Total	With meals included in rent	Median gross rent as a percentage of household income in 1999
Lexington County—Con.											
Irmo CCD—Con.											
Columbia city (part)	14	7	2 750	45.0	7	7	325	45.0	210	-	25.1
Irmo town (part)	1 146	1 028	968	18.6	323	118	275	10.0-	275	-	23.8
Seven Oaks CDP	3 702	2 912	955	18.9	859	790	273	10.0-	2 567	20	21.7
Lexington CCD	14 266	11 963	1 022	20.0	3 518	2 303	256	10.0-	3 059	37	22.4
Cayce city (part)	7	7	550	10.0-	-	-	-	-	12	-	12.5
Lexington town	2 356	2 086	1 075	20.9	538	270	260	10.0-	965	24	25.2
Oak Grove CDP (part)	1 181	867	827	18.2	199	314	247	10.0-	264	5	19.7
Red Bank CDP	2 172	1 890	806	20.7	496	282	238	10.0-	453	-	26.2
Springdale town (part)	-	-	-	-	-	-	-	-	-	-	-
Pelion CCD	1 721	1 259	845	20.1	238	462	205	10.0-	738	-	23.5
Pelion town	135	106	764	20.9	12	29	215	10.0-	16	-	20.0
Swansea CCD	1 471	1 000	701	20.9	175	471	219	13.5	595	16	22.7
Gaston town (part)	162	113	672	23.0	27	49	256	14.8	38	-	28.3
Swansea town	129	66	700	18.5	7	63	255	12.8	52	-	33.1
West Columbia-Cayce CCD	12 491	8 179	819	19.4	2 202	4 312	239	10.0-	7 825	326	24.5
Cayce city (part)	2 981	1 889	796	20.1	615	1 092	238	10.5	1 624	15	24.5
Gaston town (part)	68	55	788	21.3	12	13	268	11.3	46	-	21.9
Oak Grove CDP (part)	888	609	831	17.6	140	279	243	10.0-	490	79	25.0
Pine Ridge town	432	353	915	18.6	76	79	217	10.0-	84	-	19.4
South Congaree town	431	300	796	19.1	75	131	251	10.5	234	-	23.3
Springdale town (part)	839	490	946	18.2	125	349	259	10.0-	216	-	24.3
West Columbia city	2 822	1 600	786	20.1	464	1 222	233	10.0-	2 634	87	24.1
McCormick County	1 814	1 070	724	22.6	185	744	247	10.2	519	3	22.1
McCormick CCD	781	502	671	21.9	72	279	214	11.5	385	3	23.8
McCormick town	314	171	712	22.5	23	143	229	11.7	258	3	27.9
Mount Carmel CCD	616	353	867	24.2	54	263	308	10.0-	74	-	14.3
Mount Carmel CDP	30	30	450	13.3	-	-	-	-	12	-	17.5
Willington CDP	36	19	536	14.0	-	17	213	10.0-	16	-	13.0
Parksville CCD	417	215	663	21.4	59	202	205	12.4	60	-	36.3
Clarks Hill CDP	60	15	1 042	19.2	9	45	230	14.7	12	-	28.3
Modoc CDP	98	55	762	18.7	17	43	227	13.7	-	-	-
Parksville town	29	12	680	22.5	2	17	225	11.9	1	-	17.5
Plum Branch town	26	8	600	30.0	2	18	267	10.0-	-	-	-
Marion County	6 078	3 143	666	19.4	479	2 935	235	11.4	2 925	13	24.9
Brittons Neck CCD	303	101	728	22.5	29	202	198	10.0-	122	-	17.3
Centenary CCD	245	111	546	21.5	13	134	167	10.0-	39	-	22.9
Marion CCD	3 069	1 583	660	18.2	273	1 486	238	11.7	1 658	6	25.3
Marion city	1 493	761	650	19.1	131	732	250	12.9	1 066	6	25.5
Sellers town	56	16	440	22.5	2	40	142	13.3	25	-	32.5
Mullins CCD	2 461	1 348	679	21.5	164	1 113	243	11.8	1 106	7	25.6
Mullins city	996	538	669	24.5	67	458	253	12.6	721	-	28.8
Nichols town	112	51	665	18.7	11	61	253	10.0-	27	-	21.3
Marlboro County	5 085	2 737	645	20.7	473	2 348	213	10.1	2 602	15	25.3
Bennettsville CCD	2 884	1 729	654	21.7	309	1 155	208	11.3	1 669	15	24.7
Bennettsville city	1 649	953	650	20.7	161	696	213	11.9	1 257	15	25.5
Blenheim CCD	302	129	606	18.3	28	173	226	10.0-	108	-	23.7
Blenheim town	38	12	450	23.8	-	26	210	10.0-	8	-	12.5
Clio CCD	380	224	673	19.1	29	156	236	10.0-	187	-	35.3
Clio town	127	69	606	20.2	9	58	250	10.0-	130	-	37.6
McColl CCD	918	405	644	19.4	65	513	219	10.0-	431	-	25.4
McColl town	488	193	634	19.3	34	295	235	10.8	333	-	30.1
Tatum town	18	8	650	32.5	2	10	175	10.0-	10	-	11.4
Wallace CCD	601	250	553	18.4	42	351	196	10.0-	207	-	26.3
Newberry County	6 861	3 789	757	20.8	994	3 072	237	10.0-	2 635	84	22.1
Chappells CCD	218	111	848	17.2	21	107	244	10.1	45	-	17.5
Newberry CCD	3 219	1 806	750	21.2	527	1 413	256	10.5	1 875	82	23.9
Newberry town	1 993	1 075	733	20.9	325	918	264	11.3	1 588	64	24.8
Silverstreet town	44	22	682	23.8	2	22	311	16.7	10	-	32.5
Pomaria CCD	609	331	787	21.3	65	278	222	10.0-	78	-	16.0
Pomaria town	41	28	940	17.3	-	13	225	27.5	14	-	11.3
Prosperity CCD	1 872	1 107	832	21.0	300	765	232	10.0-	363	-	18.4
Little Mountain town	43	15	592	18.1	7	28	245	10.0-	51	-	19.8
Peak town	15	1	1 125	32.5	-	14	125	10.0-	3	-	12.5
Prosperity town	227	131	712	21.9	23	96	225	11.8	92	-	16.7
Whitmire CCD	943	434	576	19.9	81	509	208	11.0	274	2	21.8
Whitmire town	428	161	518	19.8	17	267	200	13.8	116	2	22.3
Oconee County	13 596	7 454	829	19.3	1 797	6 142	222	10.0-	4 692	25	21.8
Long Creek CCD	276	127	748	16.3	20	149	144	10.0-	77	-	20.5
Mountain Rest CCD	459	238	686	24.4	43	221	182	10.6	57	17	23.8
Oakway CCD	1 382	759	815	19.6	219	623	231	10.0-	332	8	22.0
Salem CCD	1 493	726	1 064	20.4	141	767	274	10.0-	174	-	14.5
Salem town	24	11	725	20.4	4	13	188	13.8	17	-	18.8
Seneca CCD	5 007	2 910	859	19.0	811	2 097	228	10.0-	2 311	-	22.3
Seneca city	1 791	960	825	18.9	209	831	235	10.0-	1 237	-	23.6
Utica CDP	271	155	635	16.9	20	116	192	10.0-	125	-	36.7
Walhalla CCD	3 467	2 015	785	19.1	427	1 452	204	10.0-	1 104	-	21.2
Walhalla city	741	372	735	19.0	62	369	221	10.0-	492	-	22.8
West Union town	58	28	614	19.4	4	30	238	10.0-	43	-	21.5
Westminster CCD	1 512	679	751	19.5	136	833	215	10.0-	637	-	24.3
Westminster city	574	252	702	18.4	42	322	213	10.0-	311	-	18.6

Table 31. **Mortgage and Rental Cost Characteristics: 2000**—Con.

[Data based on a sample (except Tables 65-68). For information on confidentiality protection, coverage, sampling error, and nonsampling error, see Appendix G.
For location of definitions, see "How to Use This Census Report"]

State County County Subdivision Place	Specified owner-occupied housing units								Specified renter-occupied housing units paying cash rent		
		With a mortgage				Not mortgaged					
	Total	Total	Median selected monthly owner costs (dollars)	Median selected monthly owner costs as a percentage of household income in 1999	With a second mortgage or home equity loan or both	Total	Median selected monthly owner costs (dollars)	Median selected monthly owner costs as a percentage of household income in 1999	Total	With meals included in rent	Median gross rent as a percentage of household income in 1999
Orangeburg County	15 236	8 214	758	20.3	1 745	7 022	221	10.0-	7 008	51	23.8
Bowman CCD	586	247	740	19.3	47	339	257	11.7	228	10	23.4
Bowman town	211	82	675	20.6	8	129	291	14.9	113	6	24.5
Branchville CCD	356	157	693	21.1	37	199	243	12.6	130	2	23.0
Branchville town	195	89	650	23.3	21	106	245	12.2	90	2	27.5
Cope CCD	344	220	708	18.5	37	124	214	12.9	100	-	26.4
Cope town	23	8	733	22.5	-	15	195	14.2	8	-	25.0
Elloree CCD	652	270	736	21.7	61	382	223	12.1	232	-	28.3
Elloree town	201	78	725	22.5	19	123	247	10.6	68	-	17.8
Eutawville CCD	884	378	849	21.7	51	506	242	10.9	118	-	18.9
Eutawville town	70	17	975	22.5	-	53	251	11.4	21	-	18.9
Holly Hill CCD	876	381	758	24.1	67	495	251	12.3	260	-	24.5
Holly Hill town	318	153	789	23.8	17	165	302	11.4	104	-	25.9
Neeses CCD	562	275	625	22.2	51	287	212	10.0-	185	-	22.2
Livingston town	25	5	183	10.0-	-	20	283	15.0	14	-	20.0
Neeses town	81	25	539	24.7	3	56	197	12.0	46	-	15.0
North CCD	679	422	769	24.0	100	257	221	13.6	206	-	27.9
North town	199	103	695	19.3	12	96	213	12.3	88	-	30.0
Woodford town	56	41	630	23.5	16	15	263	27.5	5	-	14.2
Norway CCD	371	194	645	18.4	51	177	227	12.2	115	-	19.4
Norway town	102	48	825	19.5	24	54	248	18.8	38	-	17.0
Orangeburg CCD	7 142	4 249	784	19.9	970	2 893	211	10.0-	4 304	28	23.4
Brookdale CDP	801	336	640	19.8	89	465	197	11.8	699	-	19.8
Orangeburg city (part)	2 255	1 276	746	19.2	296	979	218	10.0-	2 006	-	24.4
Rowesville town	49	26	550	17.8	2	23	206	10.0-	23	-	28.8
Wilkinson Heights CDP	504	224	622	25.0	30	280	186	10.0-	354	18	22.9
Orangeburg West CCD	1 464	862	708	18.7	151	602	197	10.0-	804	4	26.6
Cordova town	35	25	939	15.5	2	10	200	11.7	11	-	21.3
Edisto CDP	443	226	726	18.3	52	217	180	10.0-	264	-	31.6
Orangeburg city (part)	-	-	-	-	-	-	-	-	-	-	-
Springfield CCD	358	175	744	22.4	39	183	222	12.8	78	-	20.0
Springfield town	140	61	755	22.3	13	79	228	11.9	20	-	10.0
Vance CCD	962	384	798	22.4	83	578	233	10.6	248	7	24.5
Santee town	138	60	741	25.0	10	78	199	10.0-	70	7	28.6
Vance town	33	12	550	45.0	2	21	221	13.8	12	-	35.0
Pickens County	20 645	13 286	857	19.6	3 444	7 359	214	10.0-	9 938	164	27.4
Central CCD	1 350	875	794	19.2	202	475	193	10.0-	1 629	2	29.3
Central town	418	269	667	20.8	47	149	188	10.0-	1 034	-	30.7
Clemson city (part)	121	100	813	15.6	21	21	231	10.0-	319	2	38.1
Norris town (part)	104	55	662	18.8	12	49	179	10.0-	35	-	16.9
Clemson CCD	2 166	1 341	1 062	18.3	395	825	261	10.0-	2 653	98	37.8
Clemson city (part)	2 006	1 271	1 075	18.2	374	735	260	10.0-	2 380	89	39.6
Easley CCD	8 202	5 566	847	19.4	1 430	2 636	221	10.0-	3 143	59	24.5
Arial CDP	662	368	742	20.9	85	294	198	11.4	212	-	24.1
Easley city	4 528	2 972	870	19.3	796	1 556	231	10.0-	2 222	12	24.3
Easley East CCD	1 711	1 180	1 003	20.3	353	531	222	10.0-	396	-	21.5
Forest CCD	558	401	926	21.0	123	157	232	10.0-	67	-	19.3
Liberty CCD	2 164	1 370	785	19.9	371	794	201	10.0-	647	5	21.9
Liberty town	824	434	721	19.7	95	390	195	10.0-	315	5	21.6
Norris town (part)	57	14	750	45.0	5	43	192	10.0-	15	-	30.8
Pickens CCD	2 919	1 521	765	20.0	335	1 398	195	10.0-	1 111	-	23.7
Pickens town	624	293	684	21.2	56	331	179	10.0-	484	-	26.0
Six Mile CCD	1 575	1 032	823	20.6	235	543	195	10.0-	292	-	22.4
Six Mile town	133	88	850	18.3	27	45	161	10.0-	19	-	18.4
Richland County	63 563	48 345	962	20.9	12 138	15 218	286	10.0-	43 692	370	25.4
Blythewood CCD	2 927	2 557	1 132	20.9	627	370	277	10.0-	414	-	21.2
Blythewood town (part)	47	33	1 045	30.6	6	14	250	13.3	20	-	37.5
Camp Ground CCD	867	613	870	22.5	138	254	242	10.0-	239	-	24.6
Columbia city (part)	-	-	-	-	-	-	-	-	-	-	-
Columbia CCD	31 881	21 538	898	21.3	5 595	10 343	293	10.0-	29 101	240	26.3
Arcadia Lakes town	363	256	1 193	18.2	84	107	331	10.0-	18	-	30.0
Columbia city (part)	16 290	10 877	963	21.8	3 006	5 413	300	10.0-	18 551	167	27.7
Dentsville CDP (part)	1 572	1 159	817	21.9	263	413	280	10.4	2 503	6	23.6
Forest Acres city	3 099	1 961	986	20.7	459	1 138	328	10.0-	1 395	30	24.0
Woodfield CDP	1 763	1 271	788	21.2	283	492	250	10.0-	1 561	-	24.6
Dutch Fork CCD	11 889	10 123	948	20.5	2 584	1 766	278	10.0-	9 842	83	24.2
Columbia city (part)	750	700	884	21.6	79	50	271	10.0-	2 602	18	27.1
Irmo town (part)	2 125	2 012	884	19.5	484	113	274	10.0-	226	-	21.3
Lake Murray of Richland CDP	1 023	792	1 648	20.4	366	231	369	10.0-	105	-	24.3
St. Andrews CDP	3 339	2 577	851	20.7	601	762	257	10.0-	6 679	59	23.6
Eastover CCD	893	498	881	24.5	131	395	236	14.6	255	-	30.9
Eastover town	127	74	683	22.3	6	53	242	14.1	129	-	32.3
Hopkins CCD	1 009	515	829	19.9	116	494	264	11.8	247	7	26.3
Horrell Hill CCD	2 480	1 975	789	20.8	357	505	253	10.0-	842	-	22.3
Columbia city (part)	7	7	750	12.5	-	-	-	-	-	-	-
Pontiac CCD	11 617	10 526	1 119	20.4	2 590	1 091	308	10.0-	2 752	40	23.0
Columbia city (part)	162	154	1 318	20.5	66	8	1 000+	32.5	7	-	27.5
Dentsville CDP (part)	615	542	942	21.9	134	73	292	10.0-	316	-	17.2
Saluda County	3 296	1 850	715	19.4	356	1 446	224	10.0-	993	3	22.4
Batesburg-Leesville CCD	1 001	514	783	19.4	89	487	226	10.0-	118	-	20.6
Batesburg-Leesville town (part)	172	134	723	30.0	17	38	320	10.0-	21	-	22.5
Ridge Spring CCD	532	326	672	17.1	88	206	209	10.0-	192	3	28.6
Monetta town (part)	24	17	475	14.6	-	7	242	21.3	-	-	-
Ridge Spring town	188	112	621	19.6	26	76	261	10.9	76	-	29.6
Ward town	30	17	817	25.6	2	13	218	21.3	14	3	30.0

Table 31. **Mortgage and Rental Cost Characteristics: 2000**—Con.

[Data based on a sample (except Tables 65-68). For information on confidentiality protection, coverage, sampling error, and nonsampling error, see Appendix G.
For location of definitions, see "How to Use This Census Report"]

State County County Subdivision Place	Specified owner-occupied housing units								Specified renter-occupied housing units paying cash rent		
		With a mortgage				Not mortgaged					
	Total	Total	Median selected monthly owner costs (dollars)	Median selected monthly owner costs as a percentage of household income in 1999	With a second mortgage or home equity loan or both	Total	Median selected monthly owner costs (dollars)	Median selected monthly owner costs as a percentage of household income in 1999	Total	With meals included in rent	Median gross rent as a percentage of household income in 1999
Saluda County—Con.											
Saluda CCD	1 320	708	675	19.4	113	612	221	10.0-	560	-	20.7
Saluda town	544	287	694	22.1	38	257	247	10.0-	391	-	24.4
Saluda River CCD	443	302	760	21.6	66	141	246	10.0-	123	-	18.1
Spartanburg County	54 037	36 636	874	20.5	10 376	17 401	226	10.0-	24 929	507	23.8
Boiling Springs CCD	3 964	3 110	872	20.6	951	854	212	10.0-	906	-	22.5
Boiling Springs CDP	1 197	933	904	19.5	259	264	203	10.0-	311	-	25.8
Valley Falls CDP (part)	286	148	857	24.2	69	138	211	10.0-	36	-	18.8
Chesnee CCD	1 036	621	761	19.3	103	415	253	10.2	453	2	19.6
Chesnee city (part)	154	71	732	22.5	14	83	249	10.9	191	2	19.0
Cowpens CCD	931	523	741	19.0	121	408	208	10.9	383	-	24.7
Cowpens town	476	246	767	18.3	72	230	234	11.5	263	-	24.1
Enoree CCD	525	228	710	17.7	30	297	192	10.0-	162	-	18.7
Fairmont Mills CCD	2 227	1 893	1 173	20.9	641	334	233	10.0-	185	-	24.2
Reidville town (part)	19	19	1 375	50.0+	19	-	-	-	-	-	-
Fingerville CCD	1 072	731	990	23.6	235	341	189	10.0-	141	-	17.0
Gramling CCD	1 122	716	848	21.3	177	406	225	10.0-	218	-	17.5
Campobello town (part)	-	-	-	-	-	-	-	-	-	-	-
Greer CCD	2 836	1 874	859	22.0	520	962	244	10.4	1 342	6	24.0
Duncan town (part)	8	8	650	22.5	-	-	-	-	-	-	-
Greer city (part)	1 017	659	765	26.6	165	358	226	12.0	737	6	24.3
Inman CCD	3 597	2 643	888	19.5	782	954	218	10.0-	978	-	20.9
Inman city	435	233	706	19.4	27	202	203	11.1	287	-	24.4
Inman Mills CDP	260	152	597	19.3	26	108	185	13.7	117	-	19.8
Landrum CCD	1 552	845	816	21.5	196	707	215	10.0-	492	4	24.4
Campobello town (part)	122	70	686	20.8	19	52	232	11.4	10	-	26.7
Landrum city	599	317	733	19.6	55	282	215	10.0-	290	4	26.2
Mayo CCD	1 096	761	695	17.6	170	335	191	14.0	336	-	20.0
Mayo CDP	378	261	806	17.7	58	117	188	17.5	116	-	16.3
Pacolet CCD	1 252	718	731	18.5	192	534	218	10.0-	333	-	24.1
Central Pacolet town	61	26	650	18.0	4	35	190	12.8	16	-	16.7
Pacolet town	636	308	724	19.6	105	328	216	12.5	232	-	23.4
Pauline CCD	1 652	1 207	1 074	19.9	369	445	236	10.0-	207	-	17.7
Roebuck CDP (part)	21	17	694	19.7	-	4	650	12.5	-	-	-
Reidville CCD	1 420	1 068	1 034	19.7	252	352	241	10.0-	334	-	26.0
Greer city (part)	157	140	1 204	18.5	16	17	225	15.8	30	-	14.4
Reidville town (part)	89	42	967	19.1	18	47	360	11.9	22	-	32.5
Spartanburg CCD	23 838	15 930	877	20.8	4 618	7 908	234	10.0-	15 921	495	24.5
Roebuck CDP (part)	354	219	739	21.9	76	135	222	10.0-	91	-	18.1
Saxon CDP	550	307	584	21.9	32	243	211	10.0-	501	-	32.0
Southern Shops CDP	365	240	667	20.4	69	125	182	10.0-	466	7	25.1
Spartanburg city	7 495	4 949	863	21.4	1 512	2 546	257	10.0-	7 698	133	25.8
Valley Falls CDP (part)	489	312	923	21.5	66	177	226	10.0-	488	-	25.6
Wellford CCD	3 923	2 567	776	21.2	635	1 356	214	10.0-	1 648	-	23.5
Duncan town (part)	357	200	698	20.2	68	157	211	10.0-	618	-	25.0
Greer city (part)	-	-	-	-	-	-	-	-	-	-	-
Lyman town	830	461	766	20.3	108	369	215	10.2	252	-	31.9
Startex CDP	246	136	664	23.3	11	110	185	14.5	107	-	18.2
Wellford city	450	259	661	20.4	54	191	204	11.0	243	-	22.0
Woodruff CCD	1 994	1 201	733	21.3	384	793	221	10.0-	890	-	23.8
Woodruff city	890	528	656	22.2	198	362	223	10.0-	632	-	24.9
Sumter County	17 834	12 053	794	19.5	2 885	5 781	229	10.0-	9 208	242	23.6
Privateer CCD	1 755	1 219	678	18.6	269	536	215	10.0-	489	-	18.9
Lakewood CDP	502	378	594	19.5	76	124	213	10.0-	91	-	21.9
Pinewood town (part)	99	48	736	18.1	-	51	191	15.8	38	-	27.9
Privateer CDP	297	227	732	17.9	49	70	210	10.0-	83	-	19.7
Sumter city (part)	-	-	-	-	-	-	-	-	-	-	-
Rembert CCD	330	135	762	19.3	13	195	198	11.5	113	-	50.0+
Rembert CDP	53	27	732	28.4	5	26	281	10.0-	9	-	50.0+
Shaw-Horatio CCD	2 209	1 489	783	18.9	272	720	228	10.0-	2 108	189	23.1
Cherryvale CDP	113	60	730	25.2	23	53	259	10.0-	488	-	20.1
Dalzell CDP (part)	121	94	585	17.9	-	27	211	10.0-	120	5	25.0
Oakland CDP	269	180	793	17.6	52	89	261	10.0-	169	-	22.3
Stateburg CDP	310	254	867	15.3	27	56	221	10.0-	78	-	18.6
Sumter city (part)	119	82	1 163	17.0	13	37	100-	10.0-	458	175	28.1
Wedgewood CDP (part)	-	-	-	-	-	-	-	-	-	-	-
Shiloh CCD	363	175	644	18.4	33	188	215	10.0-	76	-	27.0
Shiloh CDP	31	18	757	11.5	-	13	246	25.4	-	-	-
Sumter CCD	10 806	7 431	836	19.3	1 949	3 375	231	10.0-	5 690	51	23.8
Cane Savannah CDP (part)	236	205	803	20.7	53	31	181	10.0-	61	-	17.5
East Sumter CDP	278	177	620	22.6	29	101	279	12.6	82	-	18.8
Millwood CDP	240	186	747	19.8	62	54	297	10.0-	42	-	19.4
Mulberry CDP	129	60	563	12.3	11	69	268	13.7	39	-	19.2
South Sumter CDP	434	180	646	22.1	26	254	228	13.0	275	-	26.3
Sumter city (part)	6 814	4 504	829	18.8	1 223	2 310	231	10.0-	4 828	51	24.8
Sumter North CCD	781	602	736	20.9	130	179	215	10.0-	203	-	28.5
Dalzell CDP (part)	296	267	639	22.4	71	29	215	10.0-	45	-	25.6
Sumter city (part)	-	-	-	-	-	-	-	-	5	-	45.0
Sumter Northeast CCD	547	342	922	25.0	70	205	295	12.4	133	2	24.2
Mayesville town	147	69	775	22.6	4	78	285	12.4	49	2	27.5
Oswego CDP	33	33	1 014	27.5	25	-	-	-	23	-	22.5
Sumter Southeast CCD	753	451	631	20.8	125	302	224	10.4	140	-	25.0
Sumter city (part)	6	-	-	-	-	6	325	12.5	-	-	-
Sumter Southwest CCD	290	209	655	22.4	24	81	170	12.9	256	-	21.1
Cane Savannah CDP (part)	29	17	694	22.5	8	12	107	10.7	13	-	31.4
Pinewood town (part)	-	-	-	-	-	-	-	-	6	-	28.8
Wedgewood CDP (part)	139	112	660	18.9	4	27	202	12.3	70	-	19.2

Table 31. **Mortgage and Rental Cost Characteristics: 2000**—Con.

[Data based on a sample (except Tables 65-68). For information on confidentiality protection, coverage, sampling error, and nonsampling error, see Appendix G.
For location of definitions, see "How to Use This Census Report"]

State County County Subdivision Place	Specified owner-occupied housing units								Specified renter-occupied housing units paying cash rent		
		With a mortgage				Not mortgaged					
	Total	Total	Median selected monthly owner costs (dollars)	Median selected monthly owner costs as a percentage of household income in 1999	With a second mortgage or home equity loan or both	Total	Median selected monthly owner costs (dollars)	Median selected monthly owner costs as a percentage of household income in 1999	Total	With meals included in rent	Median gross rent as a percentage of household income in 1999
Union County	5 993	3 373	691	19.7	887	2 620	233	10.6	2 276	3	23.0
Carlisle CCD	309	180	908	24.0	67	129	203	11.0	54	-	38.8
Carlisle town	89	42	960	32.1	17	47	195	15.6	30	-	35.0
Cross Keys CCD	242	131	592	17.8	26	111	220	10.0-	19	-	13.1
Jonesville CCD	635	356	610	18.2	56	279	229	12.8	233	3	22.7
Jonesville town	220	107	550	20.2	16	113	234	12.8	120	3	24.5
Lockhart CCD	526	270	624	19.6	55	256	223	10.0-	92	-	17.7
Lockhart town	12	8	750	15.0	4	4	200	10.0	3	-	50.0+
Union CCD	3 895	2 163	719	20.0	638	1 732	240	10.7	1 826	-	23.6
Buffalo CDP	338	185	780	22.7	73	153	218	10.0-	135	-	25.7
Monarch Mill CDP	410	183	639	25.6	70	227	191	12.7	114	-	24.6
Union city	2 056	1 186	707	19.6	311	870	261	11.7	1 283	-	23.9
West Springs CCD	386	273	673	17.8	45	113	238	10.0-	52	-	17.1
Williamsburg County	5 682	2 396	655	20.9	431	3 286	233	10.9	2 007	25	28.2
Cades CCD	396	206	623	17.8	46	190	233	12.4	94	-	43.6
Greeleyville CCD	419	221	547	23.6	9	198	184	10.0-	99	4	17.5
Greeleyville town	92	48	633	16.9	4	44	258	11.5	18	4	20.0
Hemingway CCD	873	377	657	18.4	71	496	228	10.0-	332	2	27.2
Hemingway town	166	65	744	16.1	4	101	242	10.0-	46	-	14.7
Stuckey town	48	27	605	14.5	-	21	271	11.8	13	-	30.8
Indian CCD	242	101	523	19.9	6	141	229	10.0-	96	-	14.8
Kingstree CCD	2 515	1 044	674	21.9	206	1 471	246	11.6	1 132	13	29.8
Kingstree town	722	279	798	19.8	103	443	269	10.4	604	7	30.3
Lane CCD	501	132	853	28.1	43	369	234	12.2	114	-	37.5
Lane town	106	35	561	23.3	11	71	210	10.2	26	-	45.0
Nesmith CCD	448	193	644	19.4	39	255	209	10.0-	81	-	30.6
Trio CCD	288	122	673	19.8	11	166	224	12.5	59	6	19.8
Andrews town (part)	5	3	750	32.5	-	2	125	10.0-	1	-	10.0-
York County	33 062	24 654	1 013	20.7	7 591	8 408	248	10.0-	15 111	132	23.6
Clover CCD	4 592	3 325	1 066	21.0	1 022	1 267	272	10.0-	1 326	8	22.2
Clover town	807	545	823	21.9	182	262	228	13.3	465	8	25.1
Lake Wylie CDP	1 067	720	1 623	20.6	231	347	415	10.0-	254	-	19.6
Fort Mill CCD	6 337	5 232	1 244	21.8	1 833	1 105	260	10.0-	1 817	-	22.9
Fort Mill town	1 702	1 340	1 050	20.9	348	362	244	10.0-	1 007	-	23.2
Riverview CDP	170	146	996	24.1	32	24	233	10.0-	69	-	20.4
Tega Cay city	1 325	1 158	1 464	20.6	461	167	312	10.0-	79	-	24.0
Hickory Grove CCD	532	258	832	20.9	76	274	199	10.0-	115	-	20.6
Hickory Grove town	68	43	819	17.5	12	25	228	10.0-	14	-	20.0
Sharon town	56	30	913	26.3	10	26	223	11.4	13	-	32.5
Smyrna town (part)	7	-	-	-	-	7	288	10.0-	-	-	-
McConnells CCD	368	258	823	19.9	98	110	184	10.0-	147	-	17.6
McConnells town	46	30	850	16.4	10	16	250	10.0-	11	-	17.5
Rock Hill CCD	18 039	13 192	971	20.2	4 009	4 847	252	10.0-	10 174	101	24.0
India Hook CDP	389	289	855	16.0	96	100	245	10.8	92	-	15.2
Lesslie CDP	582	406	995	22.2	161	176	240	10.0-	151	-	39.5
Newport CDP	1 052	914	1 059	19.2	378	138	251	10.0-	103	-	21.4
Rock Hill city	9 494	6 859	919	20.7	1 810	2 635	269	10.5	8 482	95	24.7
York CCD	3 194	2 389	871	19.8	553	805	209	10.0-	1 532	23	23.6
York city	1 286	892	785	20.0	227	394	213	10.0-	953	14	22.8

Table 32. **Mortgage and Rental Cost Characteristics: 2000**

[Data based on a sample (except Tables 65-68). For information on confidentiality protection, coverage, sampling error, and nonsampling error, see Appendix G.
For location of definitions, see "How to Use This Census Report"]

State County Place	Specified owner-occupied housing units								Specified renter-occupied housing units paying cash rent		
		With a mortgage				Not mortgaged					
	Total	Total	Median selected monthly owner costs (dollars)	Median selected monthly owner costs as a percentage of household income in 1999	With a second mortgage or home equity loan or both	Total	Median selected monthly owner costs (dollars)	Median selected monthly owner costs as a percentage of household income in 1999	Total	With meals included in rent	Median gross rent as a percentage of household income in 1999
The State	**783 909**	**523 848**	**894**	**20.5**	**132 625**	**260 061**	**240**	**10.0-**	**379 262**	**4 747**	**24.4**
COUNTY											
Abbeville County	4 570	2 590	722	19.4	596	1 980	208	11.0	1 580	6	25.2
Aiken County	29 642	19 399	879	19.5	4 445	10 243	253	10.0-	11 899	207	23.9
Allendale County	1 845	830	586	24.6	94	1 015	238	14.5	832	4	24.2
Anderson County	35 658	22 601	834	19.8	5 456	13 057	212	10.0-	13 671	182	24.2
Bamberg County	2 699	1 295	610	20.0	167	1 404	242	10.9	1 293	24	25.9
Barnwell County	3 818	2 086	746	18.4	455	1 732	227	10.5	1 689	-	24.1
Beaufort County	24 336	16 396	1 244	23.4	3 840	7 940	392	10.0-	10 545	97	24.9
Berkeley County	25 634	19 143	866	20.4	4 731	6 491	251	10.0-	10 482	15	23.1
Calhoun County	2 515	1 290	733	18.9	264	1 225	223	10.9	672	10	21.3
Charleston County	61 561	43 623	1 056	22.1	12 128	17 938	299	11.0	44 880	436	27.7
Cherokee County	9 322	5 665	760	19.5	1 456	3 657	213	10.0-	4 549	21	22.2
Chester County	6 200	3 563	661	18.6	671	2 637	195	10.0-	2 374	25	23.1
Chesterfield County	7 137	3 669	702	19.8	743	3 468	200	10.0-	3 139	3	25.1
Clarendon County	5 152	2 635	752	19.3	439	2 517	223	10.8	1 944	28	24.7
Colleton County	5 536	3 049	725	22.3	560	2 487	246	10.9	2 109	14	24.9
Darlington County	12 332	7 386	735	19.2	1 681	4 946	223	10.0-	4 832	51	24.0
Dillon County	4 658	2 345	685	19.7	358	2 313	231	10.9	2 623	12	24.9
Dorchester County	19 679	15 327	957	20.9	3 908	4 352	272	10.0-	8 014	217	22.8
Edgefield County	3 754	2 300	813	20.9	508	1 454	248	10.0-	1 388	10	23.0
Fairfield County	3 954	2 134	727	21.9	426	1 820	233	10.0-	1 601	-	22.4
Florence County	23 852	15 590	822	19.6	3 598	8 262	236	10.0-	11 309	259	23.9
Georgetown County	11 351	6 781	950	21.4	1 578	4 570	259	10.4	3 345	59	24.6
Greenville County	84 251	60 210	983	20.3	16 384	24 041	241	10.0-	44 531	850	23.5
Greenwood County	13 556	8 570	787	19.5	2 250	4 986	194	10.0-	7 191	33	22.5
Hampton County	3 339	1 565	690	20.1	247	1 774	253	11.8	1 329	8	23.4
Horry County	37 725	24 971	903	21.9	5 898	12 754	228	10.0-	20 121	48	25.0
Jasper County	3 022	1 794	695	23.0	271	1 228	253	10.5	1 248	20	24.9
Kershaw County	10 927	7 167	826	19.3	1 783	3 760	235	10.0-	2 968	23	22.5
Lancaster County	12 173	7 609	750	19.8	2 144	4 564	210	10.0-	5 053	18	22.0
Laurens County	11 485	6 707	772	19.8	1 639	4 778	220	10.0-	5 092	26	25.3
Lee County	3 162	1 614	640	20.6	254	1 548	242	11.6	1 116	-	25.3
Lexington County	46 282	34 944	962	19.6	9 872	11 338	248	10.0-	17 308	404	23.6
McCormick County	1 814	1 070	724	22.6	185	744	247	10.2	519	3	22.1
Marion County	6 078	3 143	666	19.4	479	2 935	235	11.4	2 925	13	24.9
Marlboro County	5 085	2 737	645	20.7	473	2 348	213	10.1	2 602	15	25.3
Newberry County	6 861	3 789	757	20.8	994	3 072	237	10.0-	2 635	84	22.1
Oconee County	13 596	7 454	829	19.3	1 797	6 142	222	10.0-	4 692	25	21.8
Orangeburg County	15 236	8 214	758	20.3	1 745	7 022	221	10.0-	7 008	51	23.8
Pickens County	20 645	13 286	857	19.6	3 444	7 359	214	10.0-	9 938	164	27.4
Richland County	63 563	48 345	962	20.9	12 138	15 218	286	10.0-	43 692	370	25.4
Saluda County	3 296	1 850	715	19.4	356	1 446	224	10.0-	993	3	22.4
Spartanburg County	54 037	36 636	874	20.5	10 376	17 401	226	10.0-	24 929	507	23.8
Sumter County	17 834	12 053	794	19.5	2 885	5 781	229	10.0-	9 208	242	23.6
Union County	5 993	3 373	691	19.7	887	2 620	233	10.6	2 276	3	23.0
Williamsburg County	5 682	2 396	655	20.9	431	3 286	233	10.9	2 007	25	28.2
York County	33 062	24 654	1 013	20.7	7 591	8 408	248	10.0-	15 111	132	23.6
PLACE											
Abbeville city, Abbeville County	1 190	662	658	19.8	154	528	242	11.9	710	-	28.6
Aiken city, Aiken County	6 261	4 246	980	20.2	990	2 015	289	10.0-	3 272	158	24.7
Allendale town, Allendale County	814	430	592	27.5	39	384	279	16.2	433	-	24.8
Anderson city, Anderson County	5 260	2 934	803	21.9	623	2 326	245	11.1	4 609	121	26.6
Andrews town	660	313	699	22.1	59	347	230	14.8	310	2	29.9
Georgetown County (part)	655	310	696	21.8	59	345	231	14.9	309	2	29.9
Williamsburg County (part)	5	3	750	32.5	-	2	125	10.0-	1	-	10.0-
Antreville CDP, Abbeville County	16	8	750	17.5	-	8	100-	10.0-	6	-	12.5
Arcadia Lakes town, Richland County	363	256	1 193	18.2	84	107	331	10.0-	18	-	30.0
Arial CDP, Pickens County	662	368	742	20.9	85	294	198	11.4	212	-	24.1
Atlantic Beach town, Horry County	28	15	825	19.6	4	13	246	10.0-	86	-	25.0
Awendaw town, Charleston County	198	94	743	21.3	23	104	173	12.2	24	-	11.1
Aynor town, Horry County	126	55	879	27.5	14	71	272	12.7	61	-	21.9
Bamberg town, Bamberg County	867	494	564	22.9	61	373	240	10.0-	390	-	27.3
Barnwell city, Barnwell County	1 120	646	748	17.2	139	474	225	12.5	622	-	25.0
Batesburg-Leesville town	1 392	860	815	22.9	214	532	281	11.4	579	5	28.8
Lexington County (part)	1 220	726	842	22.1	197	494	279	11.6	558	5	29.6
Saluda County (part)	172	134	723	30.0	17	38	320	10.0-	21	-	22.5
Beaufort city, Beaufort County	2 389	1 616	990	23.3	331	773	308	11.0	1 704	16	26.7
Belton city, Anderson County	1 159	567	706	18.4	160	592	201	10.5	572	-	23.1
Belvedere CDP, Aiken County	1 451	980	732	19.1	181	471	240	11.7	542	-	24.2
Bennettsville city, Marlboro County	1 649	953	650	20.7	161	696	213	11.9	1 257	15	25.5
Berea CDP, Greenville County	2 888	1 848	838	21.1	445	1 040	231	10.0-	2 042	18	25.7
Bethune town, Kershaw County	126	67	730	25.3	26	59	203	10.0-	20	-	18.6
Bishopville city, Lee County	715	411	692	21.6	99	304	288	11.8	528	-	28.2
Blacksburg town, Cherokee County	317	153	673	17.9	30	164	221	12.1	293	-	24.6
Blackville town, Barnwell County	439	204	625	17.6	28	235	255	12.9	285	-	26.5
Blenheim town, Marlboro County	38	12	450	23.8	-	26	210	10.0-	8	-	12.5
Bluffton town, Beaufort County	288	230	1 140	26.0	51	58	210	15.8	74	7	23.5

Table 32. **Mortgage and Rental Cost Characteristics: 2000**—Con.

[Data based on a sample (except Tables 65-68). For information on confidentiality protection, coverage, sampling error, and nonsampling error, see Appendix G.
For location of definitions, see "How to Use This Census Report"]

State County Place	Specified owner-occupied housing units								Specified renter-occupied housing units paying cash rent		
		With a mortgage				Not mortgaged					
	Total	Total	Median selected monthly owner costs (dollars)	Median selected monthly owner costs as a percentage of household income in 1999	With a second mortgage or home equity loan or both	Total	Median selected monthly owner costs (dollars)	Median selected monthly owner costs as a percentage of household income in 1999	Total	With meals included in rent	Median gross rent as a percentage of household income in 1999
PLACE—Con.											
Blythewood town	47	33	1 045	30.6	6	14	250	13.3	20	-	37.5
Fairfield County (part)	-	-	-	-	-	-	-	-	-	-	-
Richland County (part)	47	33	1 045	30.6	6	14	250	13.3	20	-	37.5
Boiling Springs CDP, Spartanburg County	1 197	933	904	19.5	259	264	203	10.0-	311	-	25.8
Bonneau town, Berkeley County	69	28	860	43.3	5	41	240	11.5	15	-	16.9
Bowman town, Orangeburg County	211	82	675	20.6	8	129	291	14.9	113	6	24.5
Bradley CDP, Greenwood County	28	8	550	17.5	-	20	192	31.7	4	-	10.0-
Branchville town, Orangeburg County	195	89	650	23.3	21	106	245	12.2	90	2	27.5
Briarcliffe Acres town, Horry County	186	91	1 569	17.0	12	95	420	10.0-	11	-	18.8
Brookdale CDP, Orangeburg County	801	336	640	19.8	89	465	197	11.8	699	-	19.8
Brunson town, Hampton County	138	57	792	21.4	13	81	278	15.5	45	-	21.3
Bucksport CDP, Horry County	145	90	483	26.3	7	55	175	15.4	85	-	24.0
Buffalo CDP, Union County	338	185	780	22.7	73	153	218	10.0-	135	-	25.7
Burnettown town, Aiken County	668	387	724	22.1	91	281	216	11.0	132	-	21.7
Burton CDP, Beaufort County	993	796	941	22.0	121	197	258	10.0-	846	-	24.1
Calhoun Falls town, Abbeville County	449	215	570	19.3	43	234	198	13.2	176	-	27.4
Camden city, Kershaw County	1 907	1 103	898	19.0	337	804	279	10.0-	815	-	27.7
Cameron town, Calhoun County	139	52	679	15.6	11	87	285	11.3	30	-	17.5
Campobello town, Spartanburg County	122	70	686	20.8	19	52	232	11.4	10	-	26.7
Cane Savannah CDP, Sumter County	265	222	802	21.3	61	43	169	10.0-	74	-	18.3
Carlisle town, Union County	89	42	960	32.1	17	47	195	15.6	30	-	35.0
Cayce city, Lexington County	2 988	1 896	795	20.1	615	1 092	238	10.5	1 636	15	24.4
Centerville CDP, Anderson County	1 511	1 000	833	18.1	294	511	227	10.0-	380	-	21.4
Central town, Pickens County	418	269	667	20.8	47	149	188	10.0-	1 034	-	30.7
Central Pacolet town, Spartanburg County	61	26	650	18.0	4	35	190	12.8	16	-	16.7
Chapin town, Lexington County	190	141	840	18.8	21	49	234	10.0-	19	-	14.8
Charleston city	18 465	13 439	1 104	23.0	3 755	5 026	336	11.0	18 942	149	30.9
Berkeley County (part)	328	302	1 723	26.1	29	26	424	12.8	-	-	-
Charleston County (part)	18 137	13 137	1 093	22.9	3 726	5 000	336	10.9	18 942	149	30.9
Cheraw town, Chesterfield County	1 202	655	756	20.9	165	547	213	10.0-	933	-	29.0
Cherryvale CDP, Sumter County	113	60	730	25.2	23	53	259	10.0-	488	-	20.1
Chesnee city	154	71	732	22.5	14	83	249	10.9	191	2	19.0
Cherokee County (part)	-	-	-	-	-	-	-	-	-	-	-
Spartanburg County (part)	154	71	732	22.5	14	83	249	10.9	191	2	19.0
Chester city, Chester County	1 265	777	667	20.1	165	488	213	10.3	863	6	23.9
Chesterfield town, Chesterfield County	303	112	742	20.5	35	191	227	10.3	196	3	22.0
City View CDP, Greenville County	111	77	497	26.5	9	34	260	12.5	312	-	26.5
Clarks Hill CDP, McCormick County	60	15	1 042	19.2	9	45	230	14.7	12	-	28.3
Clearwater CDP, Aiken County	788	463	775	20.6	113	325	221	10.0-	521	5	22.6
Clemson city	2 141	1 371	1 052	18.1	395	770	259	10.0-	2 699	91	39.5
Anderson County (part)	14	-	-	-	-	14	275	10.0	-	-	-
Pickens County (part)	2 127	1 371	1 052	18.1	395	756	259	10.0-	2 699	91	39.5
Clinton city, Laurens County	1 266	653	742	21.8	95	613	225	10.9	969	12	21.2
Clio town, Marlboro County	127	69	606	20.2	9	58	250	10.0-	130	-	37.6
Clover town, York County	807	545	823	21.9	182	262	228	13.3	465	8	25.1
Cokesbury CDP, Greenwood County	58	44	754	35.7	22	14	150	10.0-	5	-	17.5
Columbia city	17 223	11 745	957	21.8	3 158	5 478	300	10.0-	21 370	185	27.6
Lexington County (part)	14	7	2 750	45.0	7	7	325	45.0	210	-	25.1
Richland County (part)	17 209	11 738	957	21.7	3 151	5 471	300	10.0-	21 160	185	27.6
Conway city, Horry County	2 478	1 654	875	20.4	448	824	257	10.3	1 504	-	27.8
Cope town, Orangeburg County	23	8	733	22.5	-	15	195	14.2	8	-	25.0
Cordova town, Orangeburg County	35	25	939	15.5	2	10	200	11.7	11	-	21.3
Coronaca CDP, Greenwood County	35	26	1 139	32.8	26	9	325	22.5	18	-	20.0
Cottageville town, Colleton County	90	60	864	18.9	14	30	245	10.0-	48	-	22.5
Coward town, Florence County	98	64	618	22.0	3	34	225	12.1	37	-	20.8
Cowpens town, Spartanburg County	476	246	767	18.3	72	230	234	11.5	263	-	24.1
Cross Hill town, Laurens County	67	30	536	16.5	7	37	194	10.9	12	-	35.0
Dalzell CDP, Sumter County	417	361	611	21.4	71	56	213	10.0-	165	5	25.2
Darlington city, Darlington County	1 470	763	668	18.4	173	707	243	11.0	1 077	-	24.7
Denmark city, Bamberg County	552	214	569	21.1	35	338	245	10.0-	534	9	23.6
Dentsville CDP, Richland County	2 187	1 701	858	21.9	397	486	283	10.0-	2 819	6	22.8
Dillon city, Dillon County	1 288	703	690	18.4	106	585	227	10.0-	994	6	24.4
Donalds town, Abbeville County	89	43	564	17.8	5	46	171	12.0	20	-	17.5
Due West town, Abbeville County	151	70	767	17.3	18	81	220	10.0-	88	2	20.8
Duncan town, Spartanburg County	365	208	690	20.7	68	157	211	10.0-	618	-	25.0
Dunean CDP, Greenville County	1 011	492	627	22.9	127	519	212	12.4	666	12	24.1
Easley city, Pickens County	4 528	2 972	870	19.3	796	1 556	231	10.0-	2 222	12	24.3
East Gaffney CDP, Cherokee County	698	332	650	18.7	81	366	190	11.2	365	-	20.5
Eastover town, Richland County	127	74	683	22.3	6	53	242	14.1	129	-	32.3
East Sumter CDP, Sumter County	278	177	620	22.6	29	101	279	12.6	82	-	18.8
Edgefield town, Edgefield County	581	291	659	24.9	70	290	263	13.8	394	-	21.0
Edisto CDP, Orangeburg County	443	226	726	18.3	52	217	180	10.0-	264	-	31.6
Edisto Beach town, Colleton County	249	147	1 226	23.5	37	102	390	10.0-	38	-	25.8
Ehrhardt town, Bamberg County	128	57	769	18.8	8	71	278	13.8	67	2	27.1
Elgin town, Kershaw County	257	216	854	19.0	51	41	198	10.0-	19	-	23.8
Elgin CDP, Lancaster County	592	478	784	20.5	140	114	224	15.3	161	-	26.1

Table 32. **Mortgage and Rental Cost Characteristics: 2000**—Con.

[Data based on a sample (except Tables 65-68). For information on confidentiality protection, coverage, sampling error, and nonsampling error, see Appendix G.
For location of definitions, see "How to Use This Census Report"]

State County Place	Specified owner-occupied housing units								Specified renter-occupied housing units paying cash rent		
		With a mortgage				Not mortgaged					
	Total	Total	Median selected monthly owner costs (dollars)	Median selected monthly owner costs as a percentage of household income in 1999	With a second mortgage or home equity loan or both	Total	Median selected monthly owner costs (dollars)	Median selected monthly owner costs as a percentage of household income in 1999	Total	With meals included in rent	Median gross rent as a percentage of household income in 1999
PLACE—Con.											
Elko town, Barnwell County	44	21	950	23.5	7	23	238	50.0	11	-	36.3
Elloree town, Orangeburg County	201	78	725	22.5	19	123	247	10.6	68	-	17.8
Estill town, Hampton County	435	203	723	27.3	33	232	284	12.4	284	3	25.9
Eureka Mill CDP, Chester County	433	269	615	18.1	59	164	203	13.3	137	-	21.9
Eutawville town, Orangeburg County	70	17	975	22.5	-	53	251	11.4	21	-	18.9
Fairfax town, Allendale County	398	174	597	22.5	31	224	233	13.9	245	4	31.3
Five Forks CDP, Greenville County	2 324	2 121	1 379	19.3	553	203	247	10.0-	111	-	20.8
Florence city, Florence County	6 759	4 524	869	18.9	1 040	2 235	242	10.1	4 339	83	25.7
Folly Beach city, Charleston County	470	312	1 321	23.7	69	158	392	10.8	402	5	32.0
Forest Acres city, Richland County	3 099	1 961	986	20.7	459	1 138	328	10.0-	1 395	30	24.0
Forestbrook CDP, Horry County	836	744	921	22.7	241	92	236	10.0-	337	-	26.3
Fort Lawn town, Chester County	139	85	689	18.5	14	54	236	13.2	43	-	21.3
Fort Mill town, York County	1 702	1 340	1 050	20.9	348	362	244	10.0-	1 007	-	23.2
Fountain Inn city	1 623	1 233	834	21.4	299	390	246	10.0-	547	16	25.4
Greenville County (part)	1 256	967	822	21.5	208	289	257	10.0-	480	16	25.3
Laurens County (part)	367	266	859	20.6	91	101	198	10.0-	67	-	25.8
Furman town, Hampton County	52	12	800	30.0	3	40	235	10.7	12	-	16.3
Gaffney city, Cherokee County	3 098	2 021	730	20.5	493	1 077	233	10.0-	2 019	21	23.3
Gantt CDP, Greenville County	2 840	1 993	808	22.4	562	847	241	10.0-	1 469	-	26.0
Garden City CDP, Horry County	1 640	929	895	23.5	172	711	188	10.0-	814	-	24.5
Gaston town, Lexington County	230	168	689	22.4	39	62	261	14.2	84	-	23.6
Gayle Mill CDP, Chester County	160	93	474	22.0	35	67	180	10.0-	178	-	22.6
Georgetown city, Georgetown County	1 785	1 013	825	21.7	239	772	281	12.2	1 200	-	26.2
Gifford town, Hampton County	54	33	607	30.8	-	21	238	18.9	14	-	27.5
Gilbert town, Lexington County	81	57	879	21.3	25	24	200	10.0-	23	-	18.9
Gloverville CDP, Aiken County	464	214	670	19.3	49	250	215	11.7	320	5	26.2
Golden Grove CDP, Greenville County	583	366	829	18.6	71	217	193	10.0-	137	5	20.6
Goose Creek city	5 420	4 763	925	19.8	1 141	657	239	10.0-	1 776	-	24.0
Berkeley County (part)	5 420	4 763	925	19.8	1 141	657	239	10.0-	1 776	-	24.0
Charleston County (part)	-	-	-	-	-	-	-	-	-	-	-
Govan town, Bamberg County	11	2	350	22.5	-	9	208	12.5	2	-	12.5
Gray Court town, Laurens County	156	82	689	19.1	10	74	217	10.5	69	-	23.3
Great Falls town, Chester County	595	246	533	18.0	27	349	196	11.6	221	13	29.3
Greeleyville town, Williamsburg County	92	48	633	16.9	4	44	258	11.5	18	4	20.0
Greenville city, Greenville County	10 365	6 702	966	20.3	1 885	3 663	275	10.0-	12 550	366	24.0
Greenwood city, Greenwood County	3 870	2 158	746	21.2	572	1 712	195	11.3	4 038	14	23.8
Greer city	3 829	2 662	913	21.7	614	1 167	233	10.9	2 374	6	24.8
Greenville County (part)	2 655	1 863	941	21.2	433	792	237	10.3	1 607	-	25.4
Spartanburg County (part)	1 174	799	833	23.8	181	375	226	12.1	767	6	23.9
Hampton town, Hampton County	657	306	726	18.9	55	351	276	11.9	340	-	24.9
Hanahan city, Berkeley County	2 635	1 703	943	20.4	435	932	280	10.0-	2 141	-	22.4
Hardeeville city, Jasper County	282	216	675	21.8	21	66	244	14.2	274	2	24.3
Harleyville town, Dorchester County	130	55	823	18.9	15	75	263	17.0	55	-	18.0
Hartsville city, Darlington County	1 756	886	779	21.5	190	870	241	10.0-	984	13	30.1
Heath Springs town, Lancaster County	200	87	558	21.9	6	113	203	10.0-	67	-	30.7
Hemingway town, Williamsburg County	166	65	744	16.1	4	101	242	10.0-	46	-	14.7
Hickory Grove town, York County	68	43	819	17.5	12	25	228	10.0-	14	-	20.0
Hilda town, Barnwell County	73	29	521	23.3	4	44	244	10.0-	40	-	20.0
Hilton Head Island town, Beaufort County	8 632	5 588	1 596	24.2	1 567	3 044	527	10.0-	2 943	56	24.6
Hodges town, Greenwood County	28	18	1 125	20.0	7	10	142	10.0-	9	-	14.2
Holly Hill town, Orangeburg County	318	153	789	23.8	17	165	302	11.4	104	-	25.9
Hollywood town, Charleston County	710	369	955	25.3	94	341	277	14.9	94	-	29.4
Homeland Park CDP, Anderson County	1 388	676	613	19.8	135	712	177	10.0-	771	-	29.2
Honea Path town	942	535	649	16.7	55	407	185	11.8	375	9	28.5
Abbeville County (part)	41	24	733	21.5	-	17	208	19.3	-	-	-
Anderson County (part)	901	511	632	16.2	55	390	184	11.3	375	9	28.5
India Hook CDP, York County	389	289	855	16.0	96	100	245	10.8	92	-	15.2
Inman city, Spartanburg County	435	233	706	19.4	27	202	203	11.1	287	-	24.4
Inman Mills CDP, Spartanburg County	260	152	597	19.3	26	108	185	13.7	117	-	19.8
Irmo town	3 271	3 040	912	19.2	807	231	274	10.0-	501	-	22.2
Lexington County (part)	1 146	1 028	968	18.6	323	118	275	10.0-	275	-	23.8
Richland County (part)	2 125	2 012	884	19.5	484	113	274	10.0-	226	-	21.3
Irwin CDP, Lancaster County	435	282	690	19.9	70	153	220	11.1	23	-	12.8
Isle of Palms city, Charleston County	1 442	1 036	1 849	23.6	389	406	510	11.5	353	-	25.0
Iva town, Anderson County	299	111	605	17.3	31	188	186	12.6	139	2	26.0
Jackson town, Aiken County	442	252	758	19.3	61	190	241	10.5	106	-	22.5
Jamestown town, Berkeley County	19	2	550	12.5	-	17	188	13.8	8	-	27.5
Jefferson town, Chesterfield County	167	89	625	19.8	21	78	226	10.0-	51	-	21.8
Joanna CDP, Laurens County	453	228	610	19.9	49	225	224	13.2	131	-	17.1
Johnsonville city, Florence County	324	178	657	17.2	21	146	226	10.0-	111	-	21.7
Johnston town, Edgefield County	528	281	669	24.0	27	247	245	10.0-	310	8	24.7
Jonesville town, Union County	220	107	550	20.2	16	113	234	12.8	120	3	24.5
Judson CDP, Greenville County	426	313	637	24.0	42	113	216	14.6	454	-	22.1
Kershaw town, Lancaster County	514	308	611	17.9	58	206	224	10.0-	172	-	18.4

Table 32. **Mortgage and Rental Cost Characteristics: 2000**—Con.

[Data based on a sample (except Tables 65-68). For information on confidentiality protection, coverage, sampling error, and nonsampling error, see Appendix G.
For location of definitions, see "How to Use This Census Report"]

State County Place	Specified owner-occupied housing units								Specified renter-occupied housing units paying cash rent		
		With a mortgage				Not mortgaged					
	Total	Total	Median selected monthly owner costs (dollars)	Median selected monthly owner costs as a percentage of household income in 1999	With a second mortgage or home equity loan or both	Total	Median selected monthly owner costs (dollars)	Median selected monthly owner costs as a percentage of household income in 1999	Total	With meals included in rent	Median gross rent as a percentage of household income in 1999
PLACE—Con.											
Kiawah Island town, Charleston County	497	303	2 426	32.3	63	194	713	12.4	9	-	50.0+
Kingstree town, Williamsburg County	722	279	798	19.8	103	443	269	10.4	604	7	30.3
Kline town, Barnwell County	33	10	633	19.2	3	23	184	10.0-	26	-	26.7
Ladson CDP	2 468	2 084	797	20.1	485	384	241	10.0-	1 228	-	23.9
Berkeley County (part)	1 981	1 690	811	19.8	401	291	235	10.0-	964	-	23.5
Charleston County (part)	487	394	677	21.9	84	93	258	10.0-	264	-	27.2
Lake City city, Florence County	1 488	883	605	24.4	150	605	238	10.2	671	-	25.6
Lake Murray of Richland CDP, Richland County	1 023	792	1 648	20.4	366	231	369	10.0-	105	-	24.3
Lake Secession CDP, Abbeville County	163	101	1 003	21.9	32	62	193	10.0-	-	-	-
Lake View town, Dillon County	210	87	650	18.6	16	123	275	12.8	84	-	23.8
Lakewood CDP, Sumter County	502	378	594	19.5	76	124	213	10.0-	91	-	21.9
Lake Wylie CDP, York County	1 067	720	1 623	20.6	231	347	415	10.0-	254	-	19.6
Lamar town, Darlington County	248	105	634	17.8	14	143	229	12.9	54	-	26.3
Lancaster city, Lancaster County	1 647	934	752	19.6	254	713	222	10.6	1 606	7	23.1
Lancaster Mill CDP, Lancaster County	284	161	615	21.5	42	123	203	12.2	454	6	24.8
Landrum city, Spartanburg County	599	317	733	19.6	55	282	215	10.0-	290	4	26.2
Lane town, Williamsburg County	106	35	561	23.3	11	71	210	10.2	26	-	45.0
Latta town, Dillon County	350	179	669	18.2	27	171	221	11.2	158	2	23.3
Laurel Bay CDP, Beaufort County	294	268	804	21.4	36	26	212	10.0-	697	-	20.4
Laurens city, Laurens County	2 206	1 189	733	19.9	276	1 017	272	11.5	1 451	-	28.6
Lesslie CDP, York County	582	406	995	22.2	161	176	240	10.0-	151	-	39.5
Lexington town, Lexington County	2 356	2 086	1 075	20.9	538	270	260	10.0-	965	24	25.2
Liberty town, Pickens County	824	434	721	19.7	95	390	195	10.0-	315	5	21.6
Lincolnville town, Charleston County	118	51	875	24.2	14	67	278	11.1	82	-	28.9
Little Mountain town, Newberry County	43	15	592	18.1	7	28	245	10.0-	51	-	19.8
Little River CDP, Horry County	1 940	1 186	865	26.2	216	754	216	10.0-	559	-	23.3
Livingston town, Orangeburg County	25	5	183	10.0-	-	20	283	15.0	14	-	20.0
Lockhart town, Union County	12	8	750	15.0	4	4	200	10.0	3	-	50.0+
Lodge town, Colleton County	25	6	700	40.0	-	19	263	12.8	10	-	35.0
Loris city, Horry County	473	275	748	22.7	57	198	258	14.2	272	5	28.8
Lowndesville town, Abbeville County	31	13	675	16.5	5	18	179	11.7	23	-	42.5
Lowrys town, Chester County	50	34	738	16.3	3	16	175	10.0	6	-	13.8
Lugoff CDP, Kershaw County	1 726	1 395	890	19.0	362	331	248	10.0-	298	-	25.7
Luray town, Hampton County	20	9	463	26.3	-	11	442	10.0-	-	-	-
Lyman town, Spartanburg County	830	461	766	20.3	108	369	215	10.2	252	-	31.9
Lynchburg town, Lee County	68	16	650	15.0	2	52	278	10.0-	107	-	19.6
McBee town, Chesterfield County	169	86	643	24.6	9	83	242	10.0-	28	-	13.3
McClellanville town, Charleston County	145	78	840	18.8	27	67	353	10.8	18	-	18.8
McColl town, Marlboro County	488	193	634	19.3	34	295	235	10.8	333	-	30.1
McConnells town, York County	46	30	850	16.4	10	16	250	10.0-	11	-	17.5
McCormick town, McCormick County	314	171	712	22.5	23	143	229	11.7	258	3	27.9
Manning city, Clarendon County	883	475	698	18.2	59	408	214	13.8	538	25	30.8
Marion city, Marion County	1 493	761	650	19.1	131	732	250	12.9	1 066	6	25.5
Mauldin city, Greenville County	3 792	3 026	1 023	19.4	797	766	266	10.0-	2 106	21	21.2
Mayesville town, Sumter County	147	69	775	22.6	4	78	285	12.4	49	2	27.5
Mayo CDP, Spartanburg County	378	261	806	17.7	58	117	188	17.5	116	-	16.3
Meggett town, Charleston County	272	170	1 146	20.8	43	102	289	12.3	18	-	17.5
Millwood CDP, Sumter County	240	186	747	19.8	62	54	297	10.0-	42	-	19.4
Modoc CDP, McCormick County	98	55	762	18.7	17	43	227	13.7	-	-	-
Monarch Mill CDP, Union County	410	183	639	25.6	70	227	191	12.7	114	-	24.6
Moncks Corner town, Berkeley County	1 054	753	794	21.0	199	301	235	10.0-	821	12	23.0
Monetta town	51	26	514	22.5	-	25	232	11.3	3	-	23.8
Aiken County (part)	27	9	538	26.9	-	18	225	10.0-	3	-	23.8
Saluda County (part)	24	17	475	14.6	-	7	242	21.3	-	-	-
Mount Carmel CDP, McCormick County	30	30	450	13.3	-	-	-	-	12	-	17.5
Mount Croghan town, Chesterfield County	30	18	760	20.0	3	12	221	11.3	6	-	23.8
Mount Pleasant town, Charleston County	12 700	10 816	1 246	21.3	3 292	1 884	312	10.0-	4 760	210	24.4
Mountville CDP, Laurens County	15	7	850	12.5	-	8	175	10.0-	7	-	-
Mulberry CDP, Sumter County	129	60	563	12.3	11	69	268	13.7	39	-	19.2
Mullins city, Marion County	996	538	669	24.5	67	458	253	12.6	721	-	28.8
Murphys Estates CDP, Edgefield County	144	120	545	18.8	-	24	125	10.0-	42	-	16.6
Murrells Inlet CDP, Georgetown County	1 095	746	1 124	23.8	165	349	266	10.0-	349	-	20.4
Myrtle Beach city, Horry County	3 496	2 116	976	22.6	619	1 380	256	10.0-	4 816	18	26.0
Neeses town, Orangeburg County	81	25	539	24.7	3	56	197	12.0	46	-	15.0
Newberry town, Newberry County	1 993	1 075	733	20.9	325	918	264	11.3	1 588	64	24.8
New Ellenton town, Aiken County	567	332	762	18.8	86	235	240	11.2	131	-	24.2
Newport CDP, York County	1 052	914	1 059	19.2	378	138	251	10.0-	103	-	21.4
Nichols town, Marion County	112	51	665	18.7	11	61	253	10.0-	27	-	21.3
Ninety Six town, Greenwood County	584	351	630	19.2	45	233	218	11.3	170	4	17.1
Norris town, Pickens County	161	69	670	19.2	17	92	185	10.0-	50	-	18.3
North town, Orangeburg County	199	103	695	19.3	12	96	213	12.3	88	-	30.0
North Augusta city	4 548	3 124	914	19.4	679	1 424	266	10.4	2 370	32	23.8
Aiken County (part)	4 526	3 102	913	19.3	669	1 424	266	10.4	2 370	32	23.8
Edgefield County (part)	22	22	1 625	27.5	10	-	-	-	-	-	-
North Charleston city	10 127	6 810	794	21.8	1 454	3 317	273	10.9	14 499	58	25.6
Charleston County (part)	9 421	6 137	765	21.8	1 267	3 284	272	10.8	14 477	58	25.6
Dorchester County (part)	706	673	1 389	21.7	187	33	617	15.8	22	-	13.9

Table 32. **Mortgage and Rental Cost Characteristics: 2000**—Con.

[Data based on a sample (except Tables 65-68). For information on confidentiality protection, coverage, sampling error, and nonsampling error, see Appendix G.
For location of definitions, see "How to Use This Census Report"]

State County Place	Specified owner-occupied housing units								Specified renter-occupied housing units paying cash rent		
		With a mortgage				Not mortgaged					
	Total	Total	Median selected monthly owner costs (dollars)	Median selected monthly owner costs as a percentage of household income in 1999	With a second mortgage or home equity loan or both	Total	Median selected monthly owner costs (dollars)	Median selected monthly owner costs as a percentage of household income in 1999	Total	With meals included in rent	Median gross rent as a percentage of household income in 1999
PLACE—Con.											
North Hartsville CDP, Darlington County	621	413	780	17.0	98	208	226	10.0-	242	23	20.1
Northlake CDP, Anderson County	1 108	744	1 021	20.6	210	364	232	10.0-	390	-	16.8
North Myrtle Beach city, Horry County	2 825	1 772	982	23.5	437	1 053	262	10.0-	1 373	8	25.7
Norway town, Orangeburg County	102	48	825	19.5	24	54	248	18.8	38	-	17.0
Oak Grove CDP, Lexington County	2 069	1 476	828	18.0	339	593	245	10.0-	754	84	23.4
Oakland CDP, Sumter County	269	180	793	17.6	52	89	261	10.0-	169	-	22.3
Olanta town, Florence County	130	65	714	18.2	5	65	256	10.0-	54	-	20.0
Olar town, Bamberg County	66	21	479	26.9	1	45	203	10.0-	8	-	22.5
Orangeburg city, Orangeburg County	2 255	1 276	746	19.2	296	979	218	10.0-	2 006	-	24.4
Oswego CDP, Sumter County	33	33	1 014	27.5	25	-	-	-	23	-	22.5
Pacolet town, Spartanburg County	636	308	724	19.6	105	328	216	12.5	232	-	23.4
Pageland town, Chesterfield County	405	223	637	21.4	39	182	220	10.0-	419	-	19.7
Pamplico town, Florence County	240	124	725	22.5	25	116	262	10.0-	88	-	28.1
Parker CDP, Greenville County	2 169	1 183	615	21.3	189	986	206	13.2	1 486	-	27.6
Parksville town, McCormick County	29	12	680	22.5	2	17	225	11.9	1	-	17.5
Parris Island CDP, Beaufort County	25	16	1 278	50.0+	7	9	225	10.0-	73	-	14.7
Patrick town, Chesterfield County	92	24	600	23.3	6	68	214	10.0-	13	-	14.6
Pawleys Island town, Georgetown County	54	25	1 875	32.5	18	29	563	12.2	21	-	38.8
Paxville town, Clarendon County	70	29	613	19.5	3	41	222	16.9	15	-	14.2
Peak town, Newberry County	15	1	1 125	32.5	-	14	125	10.0-	3	-	12.5
Pelion town, Lexington County	135	106	764	20.9	12	29	215	10.0-	16	-	20.0
Pelzer town, Anderson County	27	21	732	18.3	5	6	225	12.5	8	-	12.5
Pendleton town, Anderson County	634	336	729	18.9	66	298	216	10.0-	541	2	25.2
Perry town, Aiken County	26	12	486	15.0	4	14	213	10.0	24	-	30.0
Pickens town, Pickens County	624	293	684	21.2	56	331	179	10.0-	484	-	26.0
Piedmont CDP	1 094	674	742	19.4	195	420	217	10.0-	285	-	25.4
Anderson County (part)	704	442	827	19.7	153	262	217	10.0-	193	-	37.2
Greenville County (part)	390	232	626	19.1	42	158	218	12.5	92	-	18.8
Pine Ridge town, Lexington County	432	353	915	18.6	76	79	217	10.0-	84	-	19.4
Pinewood town, Sumter County	99	48	736	18.1	-	51	191	15.8	44	-	28.2
Plum Branch town, McCormick County	26	8	600	30.0	2	18	267	10.0-	-	-	-
Pomaria town, Newberry County	41	28	940	17.3	-	13	225	27.5	14	-	11.3
Port Royal town, Beaufort County	520	404	875	23.2	96	116	269	11.4	827	-	24.3
Powderville CDP, Anderson County	1 314	937	1 109	21.4	229	377	240	10.0-	205	-	20.1
Princeton CDP, Laurens County	8	-	-	-	-	8	225	10.0-	-	-	-
Privateer CDP, Sumter County	297	227	732	17.9	49	70	210	10.0-	83	-	19.7
Promised Land CDP, Greenwood County	101	68	530	10.0-	5	33	164	14.2	19	-	50.0+
Prosperity town, Newberry County	227	131	712	21.9	23	96	225	11.8	92	-	16.7
Quinby town, Florence County	251	174	876	19.4	54	77	284	10.0-	56	-	20.8
Ravenel town, Charleston County	362	262	877	23.5	68	100	244	12.7	67	-	30.0
Red Bank CDP, Lexington County	2 172	1 890	806	20.7	496	282	238	10.0-	453	-	26.2
Red Hill CDP, Horry County	2 308	1 679	833	20.7	480	629	220	10.0-	817	-	27.3
Reevesville town, Dorchester County	72	31	713	22.5	5	41	202	10.4	4	-	45.0
Reidville town, Spartanburg County	108	61	1 308	19.2	37	47	360	11.9	22	-	32.5
Rembert CDP, Sumter County	53	27	732	28.4	5	26	281	10.0-	9	-	50.0+
Richburg town, Chester County	59	20	750	13.9	4	39	233	16.3	2	-	20.0
Ridgeland town, Jasper County	195	96	760	19.0	30	99	255	11.8	278	2	23.4
Ridge Spring town, Saluda County	188	112	621	19.6	26	76	261	10.9	76	-	29.6
Ridgeville town, Dorchester County	134	50	829	18.7	13	84	250	11.6	23	-	29.2
Ridgeway town, Fairfield County	84	53	855	20.3	16	31	185	14.2	27	-	40.7
Riverview CDP, York County	170	146	996	24.1	32	24	233	10.0-	69	-	20.4
Rock Hill city, York County	9 494	6 859	919	20.7	1 810	2 635	269	10.5	8 482	95	24.7
Rockville town, Charleston County	51	27	1 094	17.9	9	24	270	10.0-	6	-	11.7
Roebuck CDP, Spartanburg County	375	236	739	21.7	76	139	224	10.0-	91	-	18.1
Rowesville town, Orangeburg County	49	26	550	17.8	2	23	206	10.0-	23	-	28.8
Ruby town, Chesterfield County	74	31	610	17.8	4	43	195	10.0-	20	-	17.2
St. Andrews CDP, Richland County	3 339	2 577	851	20.7	601	762	257	10.0-	6 679	59	23.6
St. George town, Dorchester County	387	194	804	18.9	34	193	265	12.4	221	-	25.8
St. Matthews town, Calhoun County	560	265	684	20.9	60	295	237	12.8	243	4	25.1
St. Stephen town, Berkeley County	287	153	719	22.1	29	134	290	11.0	199	3	29.5
Salem town, Oconee County	24	11	725	20.4	4	13	188	13.8	17	-	18.8
Salley town, Aiken County	91	31	606	15.9	4	60	253	11.7	31	-	22.1
Saluda town, Saluda County	544	287	694	22.1	38	257	247	10.0-	391	-	24.4
Sans Souci CDP, Greenville County	1 902	1 092	685	21.7	235	810	204	10.0-	1 281	-	26.8
Santee town, Orangeburg County	138	60	741	25.0	10	78	199	10.0-	70	7	28.6
Saxon CDP, Spartanburg County	550	307	584	21.9	32	243	211	10.0-	501	-	32.0
Scotia town, Hampton County	32	16	633	27.5	3	16	250	10.0	6	3	32.5
Scranton town, Florence County	155	76	625	26.2	12	79	217	10.0-	57	-	33.9
Seabrook Island town, Charleston County	490	284	1 474	25.5	60	206	524	11.3	58	-	25.8
Sellers town, Marion County	56	16	440	22.5	2	40	142	13.3	25	-	32.5
Seneca city, Oconee County	1 791	960	825	18.9	209	831	235	10.0-	1 237	-	23.6
Seven Oaks CDP, Lexington County	3 702	2 912	955	18.9	859	790	273	10.0-	2 567	20	21.7
Sharon town, York County	56	30	913	26.3	10	26	223	11.4	13	-	32.5
Shell Point CDP, Beaufort County	546	406	827	19.8	67	140	255	10.0-	275	-	30.8
Shiloh CDP, Sumter County	31	18	757	11.5	-	13	246	25.4	-	-	-
Silverstreet town, Newberry County	44	22	682	23.8	2	22	311	16.7	10	-	32.5
Simpsonville city, Greenville County	3 533	3 027	934	21.0	864	506	236	10.0-	1 486	6	22.8
Six Mile town, Pickens County	133	88	850	18.3	27	45	161	10.0-	19	-	18.4
Slater-Marietta CDP, Greenville County	446	226	658	20.8	31	220	187	11.2	178	-	19.5
Smoaks town, Colleton County	31	14	513	12.2	-	17	246	13.8	7	-	20.6

Table 32. **Mortgage and Rental Cost Characteristics: 2000**—Con.

[Data based on a sample (except Tables 65-68). For information on confidentiality protection, coverage, sampling error, and nonsampling error, see Appendix G.
For location of definitions, see "How to Use This Census Report"]

State County Place	Specified owner-occupied housing units								Specified renter-occupied housing units paying cash rent		
		With a mortgage				Not mortgaged					
	Total	Total	Median selected monthly owner costs (dollars)	Median selected monthly owner costs as a percentage of household income in 1999	With a second mortgage or home equity loan or both	Total	Median selected monthly owner costs (dollars)	Median selected monthly owner costs as a percentage of household income in 1999	Total	With meals included in rent	Median gross rent as a percentage of household income in 1999
PLACE—Con.											
Smyrna town	7	-	-	-	-	7	288	10.0-	-	-	-
Cherokee County (part)	-	-	-	-	-	-	-	-	-	-	-
York County (part)	7	-	-	-	-	7	288	10.0-	-	-	-
Snelling town, Barnwell County	25	12	1 375	45.0	4	13	263	10.0-	8	-	26.7
Socastee CDP, Horry County	2 524	2 032	927	21.1	662	492	208	10.0-	1 471	8	24.3
Society Hill town, Darlington County	121	42	625	17.6	2	79	224	10.0-	43	-	18.4
South Congaree town, Lexington County	431	300	796	19.1	75	131	251	10.5	234	-	23.3
Southern Shops CDP, Spartanburg County	365	240	667	20.4	69	125	182	10.0-	466	7	25.1
South Sumter CDP, Sumter County	434	180	646	22.1	26	254	228	13.0	275	-	26.3
Spartanburg city, Spartanburg County	7 495	4 949	863	21.4	1 512	2 546	257	10.0-	7 698	133	25.8
Springdale CDP, Lancaster County	520	216	712	24.0	56	304	182	12.0	445	-	18.6
Springdale town, Lexington County	839	490	946	18.2	125	349	259	10.0-	216	-	24.3
Springfield town, Orangeburg County	140	61	755	22.3	13	79	228	11.9	20	-	10.0
Starr town, Anderson County	43	20	933	21.7	4	23	213	10.0-	17	-	31.3
Startex CDP, Spartanburg County	246	136	664	23.3	11	110	185	14.5	107	-	18.2
Stateburg CDP, Sumter County	310	254	867	15.3	27	56	221	10.0-	78	-	18.6
Stuckey town, Williamsburg County	48	27	605	14.5	-	21	271	11.8	13	-	30.8
Sullivan's Island town, Charleston County	536	374	2 509	23.4	166	162	570	13.4	205	3	24.3
Summerton town, Clarendon County	224	112	725	24.7	22	112	263	14.4	122	3	27.6
Summerville town	5 789	4 709	998	21.9	1 386	1 080	323	10.3	3 538	179	23.5
Berkeley County (part)	167	155	1 157	21.3	50	12	275	12.5	-	-	-
Charleston County (part)	-	-	-	-	-	-	-	-	2	-	-
Dorchester County (part)	5 622	4 554	990	22.0	1 336	1 068	323	10.3	3 536	179	23.5
Summit town, Lexington County	39	26	878	26.3	10	13	264	10.0-	6	-	22.5
Sumter city, Sumter County	6 939	4 586	833	18.8	1 236	2 353	231	10.0-	5 291	226	25.2
Surfside Beach town, Horry County	1 142	725	949	22.6	214	417	248	10.0-	829	-	23.2
Swansea town, Lexington County	129	66	700	18.5	7	63	255	12.8	52	-	33.1
Sycamore town, Allendale County	42	17	783	18.2	5	25	181	11.4	15	-	10.6
Tatum town, Marlboro County	18	8	650	32.5	2	10	175	10.0-	10	-	11.4
Taylors CDP, Greenville County	5 053	3 954	945	18.9	1 171	1 099	234	10.0-	2 278	22	23.4
Tega Cay city, York County	1 325	1 158	1 464	20.6	461	167	312	10.0-	79	-	24.0
Timmonsville town, Florence County	400	212	685	23.1	30	188	295	17.1	261	-	28.8
Travelers Rest city, Greenville County	846	522	852	19.9	94	324	230	12.6	556	-	22.4
Trenton town, Edgefield County	74	34	750	20.8	2	40	269	11.3	24	-	25.0
Troy town, Greenwood County	23	15	675	19.2	5	8	225	10.0-	2	-	12.5
Turbeville town, Clarendon County	100	46	763	18.0	14	54	284	10.0-	84	-	18.2
Ulmer town, Allendale County	31	14	850	20.8	2	17	191	10.0-	4	-	20.0
Union city, Union County	2 056	1 186	707	19.6	311	870	261	11.7	1 283	-	23.9
Utica CDP, Oconee County	271	155	635	16.9	20	116	192	10.0-	125	-	36.7
Valley Falls CDP, Spartanburg County	775	460	907	22.5	135	315	217	10.0-	524	-	25.1
Vance town, Orangeburg County	33	12	550	45.0	2	21	221	13.8	12	-	35.0
Varnville town, Hampton County	436	245	763	20.4	51	191	293	11.2	225	2	23.0
Wade Hampton CDP, Greenville County	4 826	2 896	1 022	20.4	832	1 930	283	10.0-	3 552	120	23.3
Wagener town, Aiken County	156	73	646	21.8	5	83	233	14.6	80	-	23.6
Walhalla city, Oconee County	741	372	735	19.0	62	369	221	10.0-	492	-	22.8
Walterboro city, Colleton County	1 162	644	779	22.3	141	518	270	10.1	685	14	26.9
Ward town, Saluda County	30	17	817	25.6	2	13	218	21.3	14	3	30.0
Ware Shoals town	540	277	645	17.2	66	263	192	11.0	299	4	23.0
Abbeville County (part)	123	83	695	13.9	19	40	220	11.7	85	4	20.0
Greenwood County (part)	417	194	589	19.6	47	223	184	10.9	214	-	25.4
Laurens County (part)	-	-	-	-	-	-	-	-	-	-	-
Waterloo town, Laurens County	23	14	600	17.5	3	9	238	10.0-	21	2	17.9
Watts Mills CDP, Laurens County	210	117	655	21.2	22	93	213	13.8	209	-	28.5
Wedgewood CDP, Sumter County	139	112	660	18.9	4	27	202	12.3	70	-	19.2
Welcome CDP, Greenville County	1 350	743	771	19.9	204	607	217	10.0-	645	11	23.2
Wellford city, Spartanburg County	450	259	661	20.4	54	191	204	11.0	243	-	22.0
West Columbia city, Lexington County	2 822	1 600	786	20.1	464	1 222	233	10.0-	2 634	87	24.1
Westminster city, Oconee County	574	252	702	18.4	42	322	213	10.0-	311	-	18.6
West Pelzer town, Anderson County	199	107	665	18.6	22	92	183	10.4	159	-	21.4
West Union town, Oconee County	58	28	614	19.4	4	30	238	10.0-	43	-	21.5
Whitmire town, Newberry County	428	161	518	19.8	17	267	200	13.8	116	2	22.3
Wilkinson Heights CDP, Orangeburg County	504	224	622	25.0	30	280	186	10.0-	354	18	22.9
Williams town, Colleton County	37	14	825	17.5	2	23	275	10.6	9	-	15.8
Williamston town, Anderson County	1 138	620	652	22.8	69	518	216	10.4	379	-	24.5
Willington CDP, McCormick County	36	19	536	14.0	-	17	213	10.0-	16	-	13.0
Williston town, Barnwell County	556	261	738	19.0	69	295	251	10.0-	308	-	32.2
Windsor town, Aiken County	22	12	650	17.5	2	10	169	10.0-	8	-	14.0
Winnsboro town, Fairfield County	758	456	697	21.4	68	302	238	10.0-	549	-	23.3
Winnsboro Mills CDP, Fairfield County	361	160	630	21.3	22	201	215	10.9	380	-	21.9
Woodfield CDP, Richland County	1 763	1 271	788	21.2	283	492	250	10.0-	1 561	-	24.6
Woodford town, Orangeburg County	56	41	630	23.5	16	15	263	27.5	5	-	14.2
Woodruff city, Spartanburg County	890	528	656	22.2	198	362	223	10.0-	632	-	24.9
Yemassee town	132	56	667	26.3	11	76	268	10.0-	95	-	24.0
Beaufort County (part)	-	-	-	-	-	-	-	-	44	-	30.7
Hampton County (part)	132	56	667	26.3	11	76	268	10.0-	51	-	21.5
York city, York County	1 286	892	785	20.0	227	394	213	10.0-	953	14	22.8

Table 33. **Place of Birth, Residence in 1995, and Language for the American Indian and Alaska Native Population (One Race): 2000**

[Data based on a sample (except Tables 65-68). For information on confidentiality protection, coverage, sampling error, and nonsampling error, see Appendix G.
For location of definitions, see "How to Use This Census Report"]

American Indian Area County	American Indian and Alaska Native population (one race)	Native population—Percent born in state of residence	Foreign-born population			Population 5 years and over		Speak a language other than English at home			
								Population 5 to 17 years		Population 18 years and over	
			Number	Percent of population	Percent naturalized citizens	Number	Percent living in different house in 1995	Number	Percent who speak English less than "very well"	Number	Percent who speak English less than "very well"
AMERICAN INDIAN RESERVATION AND OFF-RESERVATION TRUST LAND — FEDERAL											
All areas	358	84.1	-	-	(X)	318	61.0	5	-	14	21.4
Catawba Reservation, SC	358	84.1	-	-	(X)	318	61.0	5	-	14	21.4
York County (part)	358	84.1	-	-	(X)	318	61.0	5	-	14	21.4

Table 34. Education and Veteran Status for the American Indian and Alaska Native Population (One Race): 2000

[Data based on a sample (except Tables 65-68). For information on confidentiality protection, coverage, sampling error, and nonsampling error, see Appendix G.
For location of definitions, see "How to Use This Census Report"]

American Indian Area County	Population 3 years and over enrolled in school				Population 16 to 19 years			Population 25 years and over			Civilian veterans 18 years and over	
		Elementary or high school				Not enrolled in school and not high school graduate						
	Pre-primary school	Number	Percent in private school	College or graduate school	Total	Number	Percent	Number	Percent high school graduate or higher	Percent with Bachelor's degree or higher	Total	65 years and over
AMERICAN INDIAN RESERVATION AND OFF-RESERVATION TRUST LAND — FEDERAL												
All areas	26	82	3.7	14	20	5	25.0	188	32.4	-	25	2
Catawba Reservation, SC	26	82	3.7	14	20	5	25.0	188	32.4	-	25	2
York County (part)	26	82	3.7	14	20	5	25.0	188	32.4	-	25	2

Table 35. **Disability Status for the American Indian and Alaska Native Population (One Race): 2000**

[Data based on a sample (except Tables 65-68). For information on confidentiality protection, coverage, sampling error, and nonsampling error, see Appendix G.
For location of definitions, see "How to Use This Census Report"]

American Indian Area County	Civilian noninstitutionalized population with a disability			Percent of civilian noninstitutionalized population with specified disability							Percent employed of civilian noninstitutionalized population 21 to 64 years		
				5 years and over					16 years and over, going outside the home	16 to 64 years, employment disability		Disability status	
	5 years and over	16 to 64 years	65 years and over	Any disability	Sensory	Physical	Mental	Self-care			Total	With a disability	No disability
AMERICAN INDIAN RESERVATION AND OFF-RESERVATION TRUST LAND — FEDERAL													
All areas	88	69	9	27.7	6.3	10.4	8.5	2.2	19.2	24.9	77.8	70.8	82.4
Catawba Reservation, SC	88	69	9	27.7	6.3	10.4	8.5	2.2	19.2	24.9	77.8	70.8	82.4
York County (part)	88	69	9	27.7	6.3	10.4	8.5	2.2	19.2	24.9	77.8	70.8	82.4

Table 36. Employment Status and Journey to Work for the American Indian and Alaska Native Population (One Race): 2000

[Data based on a sample (except Tables 65-68). For information on confidentiality protection, coverage, sampling error, and nonsampling error, see Appendix G.
For location of definitions, see "How to Use This Census Report"]

American Indian Area County	Population 16 years and over												Own children under 6 years, all parents in family in labor force
			Labor force								Females with own children under 6 years		
			Percent in labor force		Civilian labor force		Workers						
								Means of transportation to work					
	Total	Female	Total	Female	Number	Percent un-employed	Number	Percent using car, truck, or van	Percent in carpools	Percent using public trans-portation	Number	Percent in labor force	
AMERICAN INDIAN RESERVATION AND OFF-RESERVATION TRUST LAND — FEDERAL													
All areas	229	108	64.6	50.9	148	6.8	131	86.3	20.6	-	17	70.6	23
Catawba Reservation, SC	229	108	64.6	50.9	148	6.8	131	86.3	20.6	-	17	70.6	23
York County (part)	229	108	64.6	50.9	148	6.8	131	86.3	20.6	-	17	70.6	23

Table 37. **Work Status and Income in 1999 for the American Indian and Alaska Native Population (One Race): 2000**

[Data based on a sample (except Tables 65-68). For information on confidentiality protection, coverage, sampling error, and nonsampling error, see Appendix G.
For location of definitions, see "How to Use This Census Report"]

American Indian Area County	Population 16 years and over, worked in 1999						Median income in 1999 (dollars)			Per capita income in 1999 (dollars)
	Total		Worked 40 or more weeks							
			Total		Full-time, year-round					
	Male	Female	Male	Female	Male	Female	Households	Families	Nonfamily households	
AMERICAN INDIAN RESERVATION AND OFF-RESERVATION TRUST LAND — FEDERAL										
All areas	88	60	73	37	67	31	24 750	27 727	20 417	10 525
Catawba Reservation, SC	88	60	73	37	67	31	24 750	27 727	20 417	10 525
York County (part)	88	60	73	37	67	31	24 750	27 727	20 417	10 525

Table 38. Earnings in 1999 of Full-Time, Year-Round Workers, by Sex for the American Indian and Alaska Native Population (One Race): 2000

[Data based on a sample (except Tables 65-68). For information on confidentiality protection, coverage, sampling error, and nonsampling error, see Appendix G.
For location of definitions, see "How to Use This Census Report"]

American Indian Area County	Male						Female					
			Earnings in 1999						Earnings in 1999			
	Workers with earnings	Median earnings in 1999 (dollars)	$1 to $24,999 or loss	$25,000 to $49,999	$50,000 to $99,999	$100,000 or more	Workers with earnings	Median earnings in 1999 (dollars)	$1 to $24,999 or loss	$25,000 to $49,999	$50,000 to $99,999	$100,000 or more
AMERICAN INDIAN RESERVATION AND OFF-RESERVATION TRUST LAND — FEDERAL												
All areas	67	30 313	26	37	4	-	31	21 250	22	9	-	-
Catawba Reservation, SC	67	30 313	26	37	4	-	31	21 250	22	9	-	-
York County (part)	67	30 313	26	37	4	-	31	21 250	22	9	-	-

Table 39. Income in 1999 of Households With an American Indian and Alaska Native Householder (One Race): 2000

[Data based on a sample (except Tables 65-68). For information on confidentiality protection, coverage, sampling error, and nonsampling error, see Appendix G.
For location of definitions, see "How to Use This Census Report"]

American Indian Area County	Households with American Indian and Alaska Native householder (one race)	Median income in 1999 (dollars)	Household income in 1999								Percent of households with income in 1999 of $100,000 or more
			Less than $10,000	$10,000 to $24,999	$25,000 to $49,999	$50,000 to $74,999	$75,000 to $99,999	$100,000 to $149,999	$150,000 to $199,999	$200,000 or more	
AMERICAN INDIAN RESERVATION AND OFF-RESERVATION TRUST LAND — FEDERAL											
All areas	146	24 750	30	44	47	21	2	-	-	2	1.4
Catawba Reservation, SC	146	24 750	30	44	47	21	2	-	-	2	1.4
York County (part)	146	24 750	30	44	47	21	2	-	-	2	1.4

Table 40. **Poverty Status in 1999 for the American Indian and Alaska Native Population (One Race): 2000**

[Data based on a sample (except Tables 65-68). For information on confidentiality protection, coverage, sampling error, and nonsampling error, see Appendix G.
For location of definitions, see "How to Use This Census Report"]

American Indian Area County	Population for whom poverty status is determined									Families with income in 1999 below poverty level			
		Income in 1999 below poverty level								All families		Families with female householder, no husband present, with related children under 18 years	
		All ages		Related children				Population 65 years and over					
				Under 18 years		5 to 17 years							
	Total	Number	Percent	Number	Percent	Number	Percent	Number	Percent	Number	Percent	Number	Percent
AMERICAN INDIAN RESERVATION AND OFF-RESERVATION TRUST LAND — FEDERAL													
All areas	345	86	24.9	31	25.6	26	32.1	11	27.5	29	25.9	7	36.8
Catawba Reservation, SC	345	86	24.9	31	25.6	26	32.1	11	27.5	29	25.9	7	36.8
York County (part)	345	86	24.9	31	25.6	26	32.1	11	27.5	29	25.9	7	36.8

Table 41. **Units in Structure: 2000**

[Data based on a sample (except Tables 65-68). For information on confidentiality protection, coverage, sampling error, and nonsampling error, see Appendix G.
For location of definitions, see "How to Use This Census Report"]

American Indian Area County	Total housing units	Units in structure								
		1 unit, detached	1 unit, attached	2 to 4 units	5 to 9 units	10 to 19 units	20 to 49 units	50 or more units	Mobile home	Boat, RV, van, etc.
AMERICAN INDIAN RESERVATION AND OFF-RESERVATION TRUST LAND — FEDERAL										
All areas	184	121	-	-	-	-	-	-	63	-
Catawba Reservation, SC	184	121	-	-	-	-	-	-	63	-
York County (part)	184	121	-	-	-	-	-	-	63	-

Table 42. **Physical Housing Characteristics: 2000**

[Data based on a sample (except Tables 65-68). For information on confidentiality protection, coverage, sampling error, and nonsampling error, see Appendix G.
For location of definitions, see "How to Use This Census Report"]

American Indian Area County	Total housing units	Year structure built			Rooms			No bedrooms or 1 bedroom	Lacking complete plumbing facilities	Lacking complete kitchen facilities
		1995 to March 2000	1939 or earlier	Median	1 or 2	6 or more	Median			
AMERICAN INDIAN RESERVATION AND OFF-RESERVATION TRUST LAND — FEDERAL										
All areas	184	104	2	1 996	4	71	5.0	4	2	2
Catawba Reservation, SC	184	104	2	1 996	4	71	5.0	4	2	2
York County (part)	184	104	2	1 996	4	71	5.0	4	2	2

Table 43. **Selected Equipment Characteristics of Housing Units With an American Indian and Alaska Native Householder (One Race): 2000**

[Data based on a sample (except Tables 65-68). For information on confidentiality protection, coverage, sampling error, and nonsampling error, see Appendix G. For location of definitions, see "How to Use This Census Report"]

American Indian Area County	Occupied housing units	Vehicles available		Percent no telephone service available
		None	1 or more	
AMERICAN INDIAN RESERVATION AND OFF-RESERVATION TRUST LAND — FEDERAL				
All areas	148	11	137	2.7
Catawba Reservation, SC	148	11	137	2.7
York County (part)	148	11	137	2.7

Table 44. Year Householder Moved into Unit for Housing Units With an American Indian and Alaska Native Householder (One Race): 2000

[Data based on a sample (except Tables 65-68). For information on confidentiality protection, coverage, sampling error, and nonsampling error, see Appendix G. For location of definitions, see "How to Use This Census Report"]

American Indian Area County	Occupied housing units	Year householder moved into unit	
		1999 to March 2000	1969 or earlier
AMERICAN INDIAN RESERVATION AND OFF-RESERVATION TRUST LAND — FEDERAL			
All areas	148	20	4
Catawba Reservation, SC	148	20	4
York County (part)	148	20	4

Table 45. Home Value of Housing Units With an American Indian and Alaska Native Householder (One Race): 2000

[Data based on a sample (except Tables 65-68). For information on confidentiality protection, coverage, sampling error, and nonsampling error, see Appendix G.
For location of definitions, see "How to Use This Census Report"]

American Indian Area County	Specified owner-occupied housing units	Value of home							
		Less than $50,000	$50,000 to $99,999	$100,000 to $149,999	$150,000 to $199,999	$200,000 to $299,999	$300,000 to $499,999	$500,000 or more	Median (dollars)
AMERICAN INDIAN RESERVATION AND OFF-RESERVATION TRUST LAND — FEDERAL									
All areas	71	17	48	6	-	-	-	-	66 300
Catawba Reservation, SC	71	17	48	6	-	-	-	-	66 300
York County (part)	71	17	48	6	-	-	-	-	66 300

Table 46. **Selected Monthly Owner Costs of Housing Units With an American Indian and Alaska Native Householder (One Race): 2000**

[Data based on a sample (except Tables 65-68). For information on confidentiality protection, coverage, sampling error, and nonsampling error, see Appendix G. For location of definitions, see "How to Use This Census Report"]

American Indian Area County	Specified owner-occupied housing units	Selected monthly owner costs							
		Less than $200	$200 to $299	$300 to $399	$400 to $499	$500 to $599	$600 to $799	$800 to $999	$1,000 or more
AMERICAN INDIAN RESERVATION AND OFF-RESERVATION TRUST LAND — FEDERAL									
All areas	71	26	13	8	9	11	4	-	-
Catawba Reservation, SC	71	26	13	8	9	11	4	-	-
York County (part)	71	26	13	8	9	11	4	-	-

Table 47. **Gross Rent of Housing Units With an American Indian and Alaska Native Householder (One Race): 2000**

[Data based on a sample (except Tables 65-68). For information on confidentiality protection, coverage, sampling error, and nonsampling error, see Appendix G.
For location of definitions, see "How to Use This Census Report"]

American Indian Area County	Specified renter-occupied housing units paying cash rent	Gross rent							
		Less than $250	$250 to $499	$500 to $749	$750 to $999	$1,000 to $1,499	$1,500 to $1,999	$2,000 or more	Median (dollars)
AMERICAN INDIAN RESERVATION AND OFF-RESERVATION TRUST LAND — FEDERAL									
All areas	24	4	14	4	2	-	-	-	417
Catawba Reservation, SC	24	4	14	4	2	-	-	-	417
York County (part)	24	4	14	4	2	-	-	-	417

Table 48. **Selected Mortgage and Rental Cost Characteristics of Housing Units With an American Indian and Alaska Native Householder (One Race): 2000**

[Data based on a sample (except Tables 65-68). For information on confidentiality protection, coverage, sampling error, and nonsampling error, see Appendix G.
For location of definitions, see "How to Use This Census Report"]

American Indian Area County	Specified owner-occupied housing units							Specified renter-occupied housing units paying cash rent	
		With a mortgage			Not mortgaged				
	Total	Total	Median selected monthly owner costs (dollars)	Median selected monthly owner costs as a percentage of household income in 1999	Total	Median selected monthly owner costs (dollars)	Median selected monthly owner costs as a percentage of household income in 1999	Total	Median gross rent as a percentage of household income in 1999
AMERICAN INDIAN RESERVATION AND OFF-RESERVATION TRUST LAND — FEDERAL									
All areas	71	28	489	13.6	43	184	18.1	24	23.0
Catawba Reservation, SC	71	28	489	13.6	43	184	18.1	24	23.0
York County (part)	71	28	489	13.6	43	184	18.1	24	23.0

Table 49. **Place of Birth, Residence in 1995, and Language for the Native Hawaiian and Other Pacific Islander Population (One Race): 2000**

[The above table was omitted because there were no qualifying areas.]

Table 50. **Education and Veteran Status for the Native Hawaiian and Other Pacific Islander Population (One Race): 2000**

[The above table was omitted because there were no qualifying areas.]

Table 51. **Disability Status for the Native Hawaiian and Other Pacific Islander Population (One Race): 2000**

[The above table was omitted because there were no qualifying areas.]

Table 52. **Employment Status and Journey to Work for the Native Hawaiian and Other Pacific Islander Population (One Race): 2000**

[The above table was omitted because there were no qualifying areas.]

Table 53. **Work Status and Income in 1999 for the Native Hawaiian and Other Pacific Islander Population (One Race): 2000**

[The above table was omitted because there were no qualifying areas.]

Table 54. **Earnings in 1999 of Full-Time, Year-Round Workers, by Sex for the Native Hawaiian and Other Pacific Islander Population (One Race): 2000**

[The above table was omitted because there were no qualifying areas.]

Table 55. **Income in 1999 of Households With a Native Hawaiian and Other Pacific Islander Householder (One Race): 2000**

[The above table was omitted because there were no qualifying areas.]

Table 56. **Poverty Status in 1999 for the Native Hawaiian and Other Pacific Islander Population (One Race): 2000**

[The above table was omitted because there were no qualifying areas.]

Table 57. **Units in Structure: 2000**

[The above table was omitted because there were no qualifying areas.]

Table 58. **Physical Housing Characteristics: 2000**

[The above table was omitted because there were no qualifying areas.]

Table 59. Selected Equipment Characteristics of Housing Units With a Native Hawaiian and Other Pacific Islander Householder (One Race): 2000

[The above table was omitted because there were no qualifying areas.]

Table 60. Year Householder Moved into Unit for Housing Units With a Native Hawaiian and Other Pacific Islander Householder (One Race): 2000

[The above table was omitted because there were no qualifying areas.]

Table 61. Home Value of Housing Units With a Native Hawaiian and Other Pacific Islander Householder (One Race): 2000

[The above table was omitted because there were no qualifying areas.]

Table 62. Selected Monthly Owner Costs of Housing Units With a Native Hawaiian and Other Pacific Islander Householder (One Race): 2000

[The above table was omitted because there were no qualifying areas.]

Table 63. Gross Rent of Housing Units With a Native Hawaiian and Other Pacific Islander Householder (One Race): 2000

[The above table was omitted because there were no qualifying areas.]

Table 64. Selected Mortgage and Rental Cost Characteristics of Housing Units With a Native Hawaiian and Other Pacific Islander Householder (One Race): 2000

[The above table was omitted because there were no qualifying areas.]

Table 65. **Percent of Population and Housing Units in Sample: 2000**

[Data based on a sample (except Tables 65-68). For information on confidentiality protection, coverage, sampling error, and nonsampling error, see Appendix G.
For location of definitions, see "How to Use This Census Report"]

State County County Subdivision Place	Population		Housing units	
	100-percent count	Percent in sample	100-percent count	Percent in sample
The State	**4 012 012**	**14.9**	**1 753 670**	**15.0**
Abbeville County	26 167	16.6	11 656	16.6
Abbeville CCD	12 138	11.7	5 201	11.1
Abbeville city	5 840	11.1	2 654	10.9
Antreville-Lowndesville CCD	3 009	17.1	1 853	19.4
Antreville CDP	118	11.9	61	13.1
Lake Secession CDP	928	13.3	739	15.7
Lowndesville town	166	47.6	124	47.6
Calhoun Falls CCD	3 439	21.2	1 538	21.7
Calhoun Falls town	2 303	22.4	1 042	23.2
Donalds CCD	3 629	20.2	1 538	19.2
Donalds town (part)	345	37.7	147	40.8
Honea Path town (part)	78	16.7	41	14.6
Ware Shoals town (part)	534	23.4	252	20.6
Due West CCD	3 952	23.7	1 526	24.4
Donalds town (part)	9	55.6	5	40.0
Due West town	1 209	32.5	342	44.2
Aiken County	142 552	15.2	61 987	15.3
Aiken CCD	52 858	13.1	23 096	13.3
Aiken city (part)	25 337	12.3	11 373	12.5
Beech Island CCD	7 895	12.6	3 246	12.7
North Augusta city (part)	11	-	5	-
Edisto-Shaws CCD	4 776	15.4	1 981	15.2
Jackson CCD	3 362	34.2	1 530	36.3
Jackson town	1 625	47.6	788	48.5
New Ellenton town (part)	-	(X)	-	(X)
Monetta CCD	4 305	16.1	1 841	16.9
Monetta town (part)	141	44.7	64	46.9
New Ellenton CCD	9 573	16.2	4 149	16.0
New Ellenton town (part)	2 250	23.3	1 079	23.1
North Augusta CCD	47 453	14.3	20 788	14.5
Aiken city (part)	-	(X)	-	(X)
Belvedere CDP	5 631	11.7	2 430	11.6
Burnettown town	2 720	22.5	1 183	24.6
Clearwater CDP	4 199	17.4	1 938	17.6
Gloverville CDP	2 805	16.3	1 324	15.9
North Augusta city (part)	17 476	11.9	7 887	12.1
Salley CCD	2 576	27.1	1 162	27.3
Perry town	237	46.0	124	44.4
Salley town	410	45.9	194	46.4
Wagener CCD	4 480	23.4	2 053	21.9
Wagener town	863	47.0	424	43.6
Windsor CCD	5 274	19.1	2 141	19.0
Windsor town	127	49.6	63	44.4
Allendale County	11 211	15.8	4 568	17.2
Allendale CCD	5 393	12.2	2 367	12.2
Allendale town	4 052	11.9	1 763	12.1
Fairfax CCD	4 085	18.1	1 348	22.6
Fairfax town	3 206	17.5	948	24.7
Millett CCD	439	16.6	226	16.8
Sycamore CCD	1 294	22.9	627	24.7
Sycamore town	185	49.2	93	48.4
Ulmer town	102	41.2	54	50.0
Anderson County	165 740	14.5	73 213	14.8
Anderson CCD	72 556	12.6	32 269	12.8
Anderson city	25 514	13.5	12 068	14.0
Centerville CDP	5 181	10.7	2 188	11.1
Homeland Park CDP	6 337	11.3	2 985	11.3
Northlake CDP (part)	3 068	13.8	1 477	14.0
Belton CCD	14 264	11.8	6 126	11.5
Belton city	4 461	11.1	2 129	11.0
Brushy Creek CCD	19 665	12.9	7 744	13.0
Piedmont CDP (part)	3 112	14.4	1 298	14.5
Powderville CDP	5 362	11.9	2 133	12.1
Fork CCD	3 993	14.4	2 705	14.0
Honea Path CCD	7 944	16.1	3 585	15.7
Honea Path town (part)	3 426	16.3	1 640	15.5
Iva CCD	6 044	22.6	2 652	23.1
Iva town	1 156	41.4	580	41.7
Pendleton CCD	15 903	22.3	7 362	22.8
Clemson city (part)	42	9.5	16	12.5
Northlake CDP (part)	591	16.2	298	15.4
Pendleton town	2 966	47.1	1 533	46.9
Starr CCD	5 132	17.5	2 273	16.9
Starr town	173	54.3	82	50.0
Williamston-Pelzer CCD	20 239	15.3	8 497	15.6
Pelzer town	97	37.1	37	45.9
West Pelzer town	879	47.9	440	45.5
Williamston town	3 791	11.5	1 762	11.2
Bamberg County	16 658	13.1	7 130	14.0
Bamberg CCD	7 309	11.1	3 099	11.3
Bamberg town	3 733	10.8	1 537	10.7
Denmark CCD	6 394	9.7	2 585	9.9
Denmark city	3 328	9.8	1 537	10.1
Ehrhardt CCD	1 671	26.1	826	27.4
Ehrhardt town	614	44.0	317	44.8
Olar CCD	1 284	24.0	620	26.9
Govan town	67	47.8	37	45.9
Olar town	237	44.7	152	46.1
Barnwell County	23 478	17.1	10 191	16.9
Barnwell CCD	9 201	16.4	4 070	15.6
Barnwell city	5 035	15.5	2 304	14.3
Hilda town	436	49.1	204	44.6
Barnwell County—Con.				
Blackville CCD	4 579	20.5	2 017	19.4
Blackville town	2 973	22.2	1 332	20.7
Kline-Snelling CCD	3 939	20.7	1 599	21.5
Kline town	238	37.0	112	39.3
Snelling town	246	50.8	105	45.7
Williston CCD	5 759	13.2	2 505	14.0
Elko town	212	43.9	102	46.1
Williston town	3 307	10.6	1 460	11.3
Beaufort County	120 937	12.5	60 509	12.5
Beaufort-Port Royal CCD	44 563	12.5	15 315	11.8
Beaufort city (part)	12 870	13.0	5 052	12.6
Burton CDP	7 180	10.1	2 690	9.9
Laurel Bay CDP	6 625	13.8	1 955	13.7
Parris Island CDP	4 841	15.3	358	12.8
Port Royal town (part)	3 950	13.2	1 792	12.3
Shell Point CDP	2 856	10.3	1 103	10.1
Bluffton CCD	19 044	14.8	9 102	14.2
Bluffton town	1 275	32.0	501	31.7
Hilton Head Island town (part)	-	(X)	-	(X)
Hilton Head Island CCD	34 407	11.5	24 975	12.3
Hilton Head Island town (part)	33 862	11.5	24 647	12.3
St. Helena CCD	18 807	12.0	9 389	12.8
Beaufort city (part)	80	17.5	28	17.9
Hilton Head Island town (part)	-	(X)	-	(X)
Port Royal town (part)	-	(X)	-	(X)
Sheldon CCD	4 116	11.8	1 728	11.1
Yemassee town (part)	116	50.0	58	43.1
Berkeley County	142 651	12.1	54 717	12.0
Bonneau CCD	8 481	14.8	3 748	14.5
Bonneau town	354	39.5	176	41.5
Cordesville CCD	3 820	16.4	1 565	16.1
Jamestown town	97	45.4	51	41.2
Cross CCD	7 291	10.9	2 847	11.2
Goose Creek-Hanahan CCD	93 144	11.2	34 302	11.0
Charleston city (part)	-	(X)	-	(X)
Goose Creek city (part)	29 208	12.6	9 482	12.1
Hanahan city	12 937	10.4	5 698	10.1
Ladson CDP (part)	10 435	10.0	3 828	10.6
Summerville town (part)	945	12.2	313	11.8
Moncks Corner CCD	17 620	11.4	6 986	11.1
Moncks Corner town	5 952	11.8	2 334	10.9
St. Stephen CCD	7 665	20.8	3 518	20.1
St. Stephen town	1 776	42.7	708	43.4
Wando CCD	4 630	12.4	1 751	11.7
Charleston city (part)	1 122	13.4	429	12.1
Calhoun County	15 185	40.8	6 864	40.8
Cameron CCD	2 696	39.0	1 451	39.3
Cameron town	449	45.2	201	45.3
Fort Motte-Lone Star CCD	1 066	38.8	534	40.3
St. Matthews CCD	6 223	41.7	2 602	42.0
St. Matthews town	2 107	42.3	913	44.5
Sandy Run-Staley CCD	5 200	41.2	2 277	40.4
Charleston County	309 969	14.1	141 031	15.0
Bear Swamp CCD	11 922	10.6	4 579	10.6
Charleston city (part)	7 475	9.9	2 941	10.2
Hollywood town (part)	-	(X)	-	(X)
North Charleston city (part)	-	(X)	-	(X)
Charleston-North Charleston CCD	170 014	12.5	75 791	12.7
Charleston city (part)	73 636	12.4	34 691	12.8
Goose Creek city (part)	-	(X)	-	(X)
Ladson CDP (part)	2 829	14.9	1 035	14.7
Lincolnville town	904	41.6	371	42.6
North Charleston city (part)	76 244	12.1	32 454	12.2
Summerville town (part)	20	30.0	8	37.5
Edisto Island CCD	1 559	12.8	819	10.6
James Island CCD	33 871	13.7	15 543	14.1
Charleston city (part)	12 741	10.9	5 810	10.9
Folly Beach city (part)	2 116	36.2	1 747	28.6
Johns Island CCD	12 640	16.1	8 817	21.1
Charleston city (part)	1 676	11.1	692	10.8
Folly Beach city (part)	-	(X)	-	(X)
Hollywood town (part)	-	(X)	-	(X)
Kiawah Island town	1 163	35.3	3 070	28.0
Seabrook Island town	1 250	32.1	1 649	31.5
McClellanville CCD	5 091	24.2	2 069	24.5
Awendaw town (part)	1 150	29.0	425	27.3
McClellanville town	459	45.3	254	46.1
Mount Pleasant town (part)	-	(X)	-	(X)
Mount Pleasant CCD	59 554	14.3	27 272	17.0
Awendaw town (part)	45	22.2	18	11.1
Charleston city (part)	-	(X)	-	(X)
Isle of Palms city	4 583	41.6	3 881	45.6
Mount Pleasant town (part)	47 609	11.0	20 197	10.8
Sullivan's Island town	1 911	40.8	1 045	41.7
Ravenel CCD	12 707	32.1	5 029	31.6
Hollywood town (part)	3 946	37.6	1 516	37.1
Meggett town	1 230	39.3	540	37.8
Ravenel town	2 214	41.5	863	40.9
Wadmalaw Island CCD	2 611	14.7	1 112	14.7
Charleston city (part)	-	(X)	-	(X)
Rockville town	137	44.5	84	40.5

Table 65. **Percent of Population and Housing Units in Sample: 2000**—Con.

[Data based on a sample (except Tables 65-68). For information on confidentiality protection, coverage, sampling error, and nonsampling error, see Appendix G.
For location of definitions, see "How to Use This Census Report"]

State County County Subdivision Place	Population		Housing units	
	100-percent count	Percent in sample	100-percent count	Percent in sample
Cherokee County	52 537	14.5	22 400	14.4
Blacksburg CCD	9 462	24.0	4 164	24.8
Blacksburg town	1 880	47.8	911	46.9
Smyrna town (part)	-	(X)	-	(X)
Gaffney CCD	33 192	12.1	14 137	11.7
East Gaffney CDP	3 349	11.7	1 563	11.2
Gaffney city	12 968	12.2	5 765	11.8
Macedonia CCD	6 617	12.2	2 693	12.3
Chesnee city (part)	-	(X)	-	(X)
Saratt CCD	3 266	14.7	1 406	14.6
Chester County	34 068	18.0	14 374	17.8
Chester CCD	18 852	15.6	7 903	15.2
Chester city	6 476	15.6	2 774	15.5
Eureka Mill CDP	1 737	15.0	733	14.7
Gayle Mill CDP	1 094	14.5	477	13.8
Lowrys town	207	49.8	84	47.6
Chester West CCD	3 469	14.4	1 521	15.0
Great Falls CCD	4 976	20.0	2 247	20.7
Great Falls town	2 194	24.6	1 041	24.8
Landsford CCD	4 941	23.7	1 950	23.9
Fort Lawn town	864	48.3	348	48.0
Richburg CCD	1 830	28.5	753	26.8
Richburg town	332	49.1	134	47.8
Chesterfield County	42 768	17.7	18 818	18.1
Cheraw CCD	13 951	11.8	6 064	11.7
Cheraw town	5 524	12.4	2 568	12.0
Chesterfield CCD	6 771	23.0	3 146	23.8
Chesterfield town	1 318	46.3	683	47.1
Ruby town (part)	66	45.5	25	40.0
Jefferson CCD	3 584	22.8	1 614	24.2
Jefferson town	704	43.6	345	45.2
McBee CCD	2 492	26.2	1 058	26.6
McBee town	714	43.1	329	42.2
Mount Croghan CCD	2 455	24.0	1 133	25.0
Mount Croghan town	155	47.1	70	47.1
Ruby town (part)	282	50.4	157	49.7
Pageland CCD	8 774	17.0	3 674	17.0
Pageland town	2 521	23.4	1 071	24.1
Patrick CCD	4 741	17.3	2 129	17.5
Patrick town	354	35.9	162	38.9
Clarendon County	32 502	17.0	15 303	16.4
Alcolu CCD	2 371	16.8	930	15.8
Manning CCD	12 003	12.6	6 703	12.5
Manning city	4 025	14.1	1 727	14.1
Manning East CCD	2 690	15.2	1 039	15.2
Paxville CCD	2 573	23.3	1 037	24.0
Paxville town	248	41.5	110	45.5
Sardinia CCD	3 043	16.1	743	16.7
Summerton CCD	6 624	19.0	3 556	18.0
Summerton town	1 061	44.2	516	45.7
Turbeville CCD	3 198	27.1	1 295	26.9
Turbeville town	602	47.3	272	46.7
Colleton County	38 264	14.0	18 129	16.8
Cottageville CCD	5 365	22.3	2 364	21.8
Cottageville town	707	46.3	310	45.5
Green Pond CCD	2 417	21.9	2 664	36.0
Edisto Beach town	641	43.4	1 785	46.8
Hendersonville CCD	5 996	10.0	2 519	10.7
Walterboro city (part)	447	6.7	185	6.5
Lodge CCD	1 926	17.9	856	18.6
Lodge town	114	44.7	59	50.8
Smoaks CCD	2 018	23.6	874	22.8
Smoaks town	140	44.3	68	42.6
Williams town	116	51.7	59	45.8
Walterboro CCD	20 542	10.8	8 852	10.7
Walterboro city (part)	4 706	11.5	2 177	10.3
Darlington County	67 394	13.7	28 942	13.4
Darlington CCD	25 558	11.8	10 950	12.0
Darlington city	6 720	13.2	3 140	13.4
Hartsville CCD	19 300	12.7	8 413	12.3
Hartsville city (part)	7 434	13.1	3 434	12.7
Lake Swamp CCD	4 526	15.0	1 842	15.0
Lamar CCD	3 584	27.7	1 510	28.1
Lamar town	1 015	47.1	467	45.2
North Hartsville CCD	10 503	11.5	4 629	10.5
Hartsville city (part)	122	9.8	65	9.2
North Hartsville CDP	3 136	10.8	1 406	10.4
Society Hill CCD	3 923	22.7	1 598	22.7
Society Hill town	700	45.4	317	45.7
Dillon County	30 722	28.1	12 679	28.3
Dillon CCD	10 410	16.4	4 532	16.1
Dillon city	6 316	14.7	2 837	15.1
Hamer CCD	5 367	21.2	2 052	20.1
Lake View CCD	4 547	44.1	1 899	46.4
Lake View town	789	43.6	374	46.0
Latta CCD	6 873	46.7	2 964	46.4
Latta town	1 410	44.8	665	47.4
Little Rock CCD	3 525	16.2	1 232	15.6
Dorchester County	96 413	12.3	37 237	12.1
Harleyville CCD	5 503	18.6	2 353	17.0
Harleyville town	594	43.1	282	41.1
Reevesville CCD	2 531	19.6	1 169	19.9
Dorchester County—Con.				
Reevesville CCD—Con.				
Reevesville town (part)	207	36.7	114	38.6
Ridgeville CCD	5 632	19.5	1 823	19.4
Ridgeville town	1 690	21.4	232	37.5
St. George CCD	5 062	17.4	2 205	17.2
Reevesville town (part)	-	(X)	-	(X)
St. George town	2 092	20.9	928	20.5
Summerville CCD	77 685	10.8	29 687	10.6
North Charleston city (part)	3 397	11.6	1 177	11.4
Summerville town (part)	26 787	10.9	10 766	10.7
Edgefield County	24 595	17.8	9 223	18.6
Edgefield CCD	8 088	18.7	2 725	21.0
Edgefield town	4 449	20.3	1 229	25.5
Johnston CCD	4 413	21.1	1 857	20.7
Johnston town	2 336	23.6	1 012	23.4
Pleasant Lane CCD	1 017	16.5	392	15.3
Stevens Creek CCD	8 062	14.5	3 156	14.9
Murphys Estates CDP	1 518	10.5	595	11.6
North Augusta city (part)	87	16.1	31	16.1
Trenton CCD	3 015	19.8	1 093	21.0
Trenton town	226	49.6	115	48.7
Fairfield County	23 454	15.4	10 383	15.4
Monticello-Salem CCD	2 217	14.3	912	14.1
Ridgeway CCD	5 289	21.4	2 775	20.6
Blythewood town (part)	-	(X)	-	(X)
Ridgeway town	328	46.6	157	45.9
Winnsboro North CCD	4 094	14.7	1 648	14.9
Winnsboro town (part)	8	25.0	4	25.0
Winnsboro South CCD	11 854	13.2	5 048	12.9
Winnsboro town (part)	3 591	12.4	1 593	11.9
Winnsboro Mills CDP	2 263	10.7	1 005	12.2
Florence County	125 761	15.3	51 836	15.0
Coward CCD	3 420	25.1	1 421	24.3
Coward town	650	42.2	263	40.7
Danwood CCD	12 402	12.6	4 864	12.2
Florence city (part)	140	7.9	57	10.5
Florence CCD	63 744	13.6	27 054	13.3
Florence city (part)	29 580	13.8	12 807	13.5
Quinby town	842	44.4	351	42.5
Johnsonville CCD	6 416	22.4	2 574	22.7
Johnsonville city	1 418	44.5	602	45.3
Lake City-Scranton CCD	13 122	14.6	5 420	14.2
Lake City city	6 478	12.4	2 704	12.0
Scranton town	942	35.5	347	38.6
Olanta CCD	4 062	20.4	1 572	20.9
Olanta town	613	40.0	223	43.5
Pamplico CCD	16 066	17.4	6 259	17.4
Florence city (part)	528	18.4	226	18.1
Pamplico town	1 139	41.7	463	45.8
Sardis CCD	2 781	13.5	1 134	13.5
Timmonsville town (part)	-	(X)	-	(X)
Timmonsville CCD	3 748	20.9	1 538	19.4
Timmonsville town (part)	2 315	22.7	956	21.5
Georgetown County	55 797	17.2	28 282	17.1
Andrews CCD	7 929	28.4	3 284	27.9
Andrews town (part)	3 037	45.2	1 332	43.8
Georgetown CCD	20 111	15.1	8 266	14.7
Georgetown city	8 950	15.2	3 856	15.1
Plantersville CCD	3 199	13.6	1 277	12.4
Pleasant Hill-Folly Grove CCD	3 994	15.8	1 577	14.5
Sampit-Santee CCD	3 918	17.2	1 535	16.0
Waccamaw CCD	16 646	15.4	12 343	16.9
Murrells Inlet CDP	5 519	14.1	3 151	14.6
Pawleys Island town	138	42.8	521	47.2
Greenville County	379 616	13.0	162 803	13.2
Fountain Inn CCD	9 074	11.2	3 789	11.6
Fountain Inn city (part)	4 637	10.9	1 961	11.7
Greenville CCD	232 890	13.5	103 242	13.6
Berea CDP	14 158	13.6	5 994	14.2
City View CDP	1 254	13.6	575	11.1
Dunean CDP	4 158	15.0	1 999	15.7
Five Forks CDP	8 064	12.0	2 855	11.7
Gantt CDP	13 962	15.9	5 793	15.5
Golden Grove CDP (part)	119	10.9	49	12.2
Greenville city	56 002	13.9	27 295	14.1
Greer city (part)	-	(X)	-	(X)
Judson CDP	2 456	13.8	1 143	15.0
Mauldin city (part)	15 224	11.8	6 500	12.0
Parker CDP	10 760	13.3	4 824	13.6
Sans Souci CDP	7 836	15.0	3 705	15.4
Taylors CDP (part)	8 673	13.6	3 764	13.1
Travelers Rest city (part)	487	19.3	229	13.5
Wade Hampton CDP	20 458	12.8	9 793	13.1
Welcome CDP	6 390	12.7	2 947	13.0
Greer CCD	15 521	13.3	6 827	13.8
Greer city (part)	9 826	13.4	4 436	14.0
Highland CCD	10 697	12.8	4 644	13.1
Piedmont CCD	13 285	11.2	5 511	11.3
Golden Grove CDP (part)	2 229	11.6	928	12.0
Piedmont CDP (part)	1 572	10.6	694	11.0
Simpsonville CCD	34 579	11.7	13 221	11.8
Fountain Inn city (part)	-	(X)	-	(X)
Mauldin city (part)	-	(X)	-	(X)

Table 65. **Percent of Population and Housing Units in Sample: 2000**—Con.

[Data based on a sample (except Tables 65-68). For information on confidentiality protection, coverage, sampling error, and nonsampling error, see Appendix G.
For location of definitions, see "How to Use This Census Report"]

State County County Subdivision Place	Population		Housing units	
	100-percent count	Percent in sample	100-percent count	Percent in sample
Greenville County—Con.				
Simpsonville CCD—Con.				
Simpsonville city	14 352	12.2	5 636	12.3
Slater CCD	5 130	15.6	2 525	15.3
Slater-Marietta CDP	2 228	16.5	989	16.0
Taylors CCD	30 846	12.2	12 394	12.2
Greer city (part)	1 140	10.7	454	11.2
Taylors CDP (part)	11 452	12.6	4 786	12.7
Tigerville CCD	6 666	11.0	2 469	11.6
Travelers Rest CCD	12 720	13.6	5 145	13.9
Travelers Rest city (part)	3 612	11.7	1 500	12.3
Woodville CCD	8 208	11.5	3 036	11.6
Greenwood County	66 271	13.0	28 243	13.3
Greenwood CCD	46 949	11.6	19 716	11.7
Coronaca CDP	170	12.9	91	13.2
Greenwood city	22 071	11.3	9 373	11.7
Promised Land CDP	559	11.4	197	9.1
Kirksey CCD	2 091	16.4	864	16.4
Ninety Six CCD	6 977	15.7	3 213	16.3
Ninety Six town	1 936	22.4	904	23.8
Troy CCD	2 085	17.0	883	17.8
Bradley CDP	171	8.8	82	12.2
Troy town	105	49.5	51	51.0
Ware Shoals-Hodges CCD	8 169	17.2	3 567	17.4
Cokesbury CDP	279	11.5	111	13.5
Hodges town	158	50.0	64	48.4
Ware Shoals town (part)	1 829	23.9	874	23.8
Hampton County	21 386	39.8	8 582	42.0
Brunson CCD	1 131	38.4	520	35.6
Brunson town	589	38.4	287	35.9
Estill CCD	7 316	39.3	2 365	46.0
Estill town	2 425	47.5	991	47.5
Gifford town	370	49.5	146	48.6
Luray town	115	42.6	52	38.5
Furman-Scotia CCD	2 024	40.8	862	39.9
Furman town	286	42.3	126	42.1
Scotia town	227	40.1	99	40.4
Hampton-Varnville CCD	8 521	41.2	3 787	42.1
Hampton town	2 837	41.3	1 339	41.4
Varnville town	2 074	41.3	878	41.7
Yemassee CCD	2 394	36.1	1 048	37.7
Yemassee town (part)	691	35.3	320	36.6
Horry County	196 629	12.7	122 085	13.4
Aynor CCD	8 908	19.2	3 800	19.8
Aynor town	587	46.3	257	47.9
Conway CCD	33 575	13.5	13 681	13.9
Bucksport CDP	1 117	10.9	388	11.9
Conway city (part)	10 662	15.6	4 511	15.9
Conway East CCD	31 639	11.9	15 012	12.1
Conway city (part)	1 126	5.4	272	8.1
Forestbrook CDP	3 391	11.9	1 358	11.6
North Myrtle Beach city (part)	-	(X)	-	(X)
Red Hill CDP	10 509	10.9	5 026	11.0
Socastee CDP (part)	2 728	14.7	1 085	14.7
Floyds CCD	3 195	16.1	1 436	16.2
Little River CCD	26 315	13.2	28 261	15.5
Atlantic Beach town	351	47.6	244	46.7
Briarcliffe Acres town	470	45.7	221	45.2
Little River CDP	7 027	10.6	4 715	10.5
North Myrtle Beach city (part)	10 974	14.1	18 091	15.7
Longs CCD	5 625	10.6	2 517	10.7
Loris CCD	13 785	14.9	5 873	15.1
Loris city	2 079	22.8	922	24.2
Myrtle Beach CCD	73 587	11.4	51 505	11.8
Garden City CDP	9 357	12.5	7 995	13.8
Myrtle Beach city	22 759	11.2	14 658	11.7
North Myrtle Beach city (part)	-	(X)	-	(X)
Socastee CDP (part)	11 567	10.6	5 271	10.7
Surfside Beach town	4 425	14.5	3 698	15.3
Jasper County	20 678	16.9	7 928	17.6
Grays-Tillman CCD	5 247	12.6	2 294	13.1
Hardeeville CCD	6 555	17.3	2 526	17.4
Hardeeville city	1 793	39.4	700	37.9
Ridgeland CCD	8 876	19.1	3 108	21.1
Ridgeland town	2 518	28.9	597	45.4
Kershaw County	52 647	13.6	22 683	13.5
Bethune CCD	2 423	21.8	1 088	22.7
Bethune town	352	47.2	193	46.1
Boykin CCD	2 766	17.1	1 125	16.0
Camden CCD	16 816	11.4	7 598	11.4
Camden city	6 682	11.6	3 283	11.5
Camden Northeast CCD	3 965	10.2	1 601	10.2
Elgin CCD	21 907	14.1	8 589	14.1
Elgin town	806	47.4	306	47.4
Lugoff CDP	6 278	11.5	2 467	11.2
Mount Pisgah CCD	2 420	16.5	1 083	15.4
Westville CCD	2 350	14.4	1 599	15.1
Lancaster County	61 351	13.7	24 962	13.8
Heath Springs CCD	5 063	17.0	2 120	17.2
Heath Springs town	864	35.0	366	37.2
Kershaw CCD	7 880	16.3	2 897	15.7
Kershaw town	1 645	24.5	771	22.4
Lancaster CCD	38 043	13.2	15 812	13.1
Lancaster County—Con.				
Lancaster CCD—Con.				
Elgin CDP	2 426	12.4	976	11.9
Irwin CDP	1 343	13.2	554	12.8
Lancaster city	8 177	15.6	3 778	15.5
Lancaster Mill CDP	2 109	15.2	963	14.1
Springdale CDP	2 864	11.0	1 175	11.2
Tradesville CCD	3 306	14.5	1 348	15.5
Van Wyck CCD	7 059	11.4	2 785	11.8
Laurens County	69 567	13.7	30 239	13.4
Clinton CCD	15 660	13.6	6 138	13.4
Clinton city	8 091	13.0	3 011	12.4
Cross Hill CCD	5 819	21.3	3 647	17.6
Cross Hill town	601	46.1	245	47.3
Mountville CDP	130	11.5	59	13.6
Waterloo town	203	47.3	85	49.4
Gray Court CCD	16 745	14.3	6 575	14.1
Fountain Inn city (part)	1 380	10.7	504	10.5
Gray Court town	1 021	41.6	398	40.5
Joanna CCD	2 528	15.9	1 139	16.6
Joanna CDP	1 609	16.2	758	17.0
Laurens CCD	22 128	11.7	9 399	11.5
Laurens city	9 916	11.4	4 396	11.2
Watts Mills CDP	1 479	11.8	629	12.1
Princeton CCD	6 687	11.8	3 341	12.1
Princeton CDP	65	9.2	36	11.1
Ware Shoals town (part)	-	(X)	-	(X)
Lee County	20 119	16.8	7 670	17.0
Ashwood CCD	3 774	16.4	1 539	15.6
Bishopville CCD	10 888	15.5	3 959	15.5
Bishopville city	3 670	16.0	1 616	16.0
Lynchburg CCD	2 119	25.5	850	27.5
Lynchburg town	588	42.5	262	45.0
St. Charles CCD	1 721	15.2	617	15.9
Stokes Bridge-Cypress CCD	1 617	16.5	705	16.5
Lexington County	216 014	14.3	90 978	14.4
Batesburg-Leesville CCD	9 036	12.4	3 930	12.2
Batesburg-Leesville town (part)	5 012	12.7	2 246	12.3
Chapin CCD	9 329	15.6	4 227	15.7
Chapin town	628	45.4	261	46.7
Gilbert CCD	15 857	15.3	7 055	14.7
Gilbert town	500	48.8	195	45.6
Summit town	219	46.6	103	45.6
Irmo CCD	35 410	12.3	14 303	12.3
Columbia city (part)	402	8.2	231	9.1
Irmo town (part)	4 071	11.8	1 540	11.5
Seven Oaks CDP	15 755	12.8	6 979	12.5
Lexington CCD	57 139	12.5	22 355	12.7
Cayce city (part)	59	8.5	20	10.0
Lexington town	9 793	10.8	4 025	11.0
Oak Grove CDP (part)	4 133	14.5	1 706	14.1
Red Bank CDP	8 811	12.3	3 498	12.7
Springdale town (part)	9	-	3	-
Pelion CCD	16 811	13.4	6 747	13.2
Pelion town	553	42.1	211	40.8
Swansea CCD	13 714	18.6	5 550	18.6
Gaston town (part)	921	49.3	380	48.2
Swansea town	533	46.7	262	43.5
West Columbia-Cayce CCD	58 718	16.4	26 811	16.4
Cayce city (part)	12 091	15.0	5 497	15.4
Gaston town (part)	383	45.2	152	48.0
Oak Grove CDP (part)	4 050	11.2	1 920	11.9
Pine Ridge town	1 593	50.0	626	47.0
South Congaree town	2 266	25.0	1 002	23.7
Springdale town (part)	2 868	16.4	1 331	15.2
West Columbia city	13 064	15.5	6 436	16.3
McCormick County	9 958	22.4	4 459	24.0
McCormick CCD	5 604	25.0	2 067	30.5
McCormick town	1 489	48.4	737	47.5
Mount Carmel CCD	2 239	15.8	1 196	15.1
Mount Carmel CDP	237	19.8	106	15.1
Willington CDP	177	20.9	80	16.3
Parksville CCD	2 115	22.4	1 196	21.7
Clarks Hill CDP	376	18.6	145	15.9
Modoc CDP	256	13.3	259	15.1
Parksville town	120	40.8	74	39.2
Plum Branch town	98	42.9	52	44.2
Marion County	35 466	23.1	15 143	22.4
Brittons Neck CCD	2 537	44.8	1 002	43.9
Centenary CCD	1 800	47.7	867	45.2
Marion CCD	18 182	21.7	7 512	20.7
Marion city	7 042	16.1	3 081	14.8
Sellers town	277	48.7	127	49.6
Mullins CCD	12 947	17.4	5 762	17.5
Mullins city	5 029	15.9	2 312	15.4
Nichols town	408	47.1	199	47.2
Marlboro County	28 818	16.1	11 894	16.4
Bennettsville CCD	15 850	11.9	6 316	12.2
Bennettsville city	9 425	11.7	3 775	12.0
Blenheim CCD	2 025	21.7	908	21.9
Blenheim town	137	39.4	78	46.2
Clio CCD	2 292	30.2	946	29.9
Clio town	774	46.0	339	46.3

Table 65. **Percent of Population and Housing Units in Sample: 2000**—Con.

[Data based on a sample (except Tables 65-68). For information on confidentiality protection, coverage, sampling error, and nonsampling error, see Appendix G.
For location of definitions, see "How to Use This Census Report"]

State County County Subdivision Place	Population		Housing units	
	100-percent count	Percent in sample	100-percent count	Percent in sample
Marlboro County—Con.				
McColl CCD	4 986	20.0	2 111	21.1
McColl town	2 498	23.9	1 090	24.4
Tatum town	69	44.9	38	50.0
Wallace CCD	3 665	16.9	1 613	16.0
Newberry County	36 108	18.2	16 805	18.6
Chappells CCD	1 112	15.6	634	15.9
Newberry CCD	18 427	13.3	7 680	13.5
Newberry town	10 580	12.0	4 388	12.2
Silverstreet town	216	53.2	92	52.2
Pomaria CCD	3 378	21.5	1 505	21.6
Pomaria town	177	47.5	84	48.8
Prosperity CCD	9 395	21.4	5 090	20.0
Little Mountain town	255	46.7	132	44.7
Peak town	61	39.3	36	41.7
Prosperity town	1 047	47.1	456	48.2
Whitmire CCD	3 796	32.0	1 896	33.7
Whitmire town	1 512	46.2	776	48.5
Oconee County	66 215	14.0	32 383	13.9
Long Creek CCD	2 176	19.3	1 105	16.5
Mountain Rest CCD	1 870	14.7	1 300	14.7
Oakway CCD	8 602	11.5	4 682	12.0
Salem CCD	5 498	18.1	3 137	17.5
Salem town	126	48.4	72	48.6
Seneca CCD	21 937	12.5	10 308	12.4
Seneca city	7 652	13.4	3 677	12.6
Utica CDP	1 322	12.0	684	11.4
Walhalla CCD	16 998	14.7	7 622	14.9
Walhalla city	3 801	14.3	1 705	13.7
West Union town	297	46.1	145	49.7
Westminster CCD	9 134	14.7	4 229	14.1
Westminster city	2 743	13.7	1 333	13.4
Orangeburg County	91 582	27.6	39 304	27.1
Bowman CCD	4 044	40.9	1 706	39.4
Bowman town	1 198	38.6	532	38.2
Branchville CCD	2 344	39.1	1 070	37.2
Branchville town	1 083	37.5	508	36.6
Cope CCD	2 603	37.7	1 078	35.4
Cope town	107	50.5	46	43.5
Elloree CCD	3 916	42.1	1 785	41.7
Elloree town	742	46.0	381	44.9
Eutawville CCD	4 989	44.5	2 646	41.4
Eutawville town	344	45.6	161	42.9
Holly Hill CCD	5 092	41.0	2 130	39.0
Holly Hill town	1 281	41.9	575	40.3
Neeses CCD	4 310	36.3	1 826	36.0
Livingston town	148	39.2	67	40.3
Neeses town	413	41.2	204	43.1
North CCD	3 969	36.4	1 820	36.8
North town	813	42.2	412	43.0
Woodford town	196	43.4	103	36.9
Norway CCD	2 378	32.0	989	29.3
Norway town	389	49.9	164	47.0
Orangeburg CCD	39 457	14.1	16 244	13.8
Brookdale CDP	4 724	15.2	2 325	13.6
Orangeburg city (part)	12 765	12.1	5 168	11.8
Rowesville town	378	33.9	159	35.2
Wilkinson Heights CDP	3 068	13.8	1 332	12.8
Orangeburg West CCD	10 302	31.5	4 285	29.4
Cordova town	157	51.6	64	46.9
Edisto CDP	2 632	19.4	1 193	16.5
Orangeburg city (part)	-	(X)	-	(X)
Springfield CCD	2 336	29.6	1 040	29.0
Springfield town	504	43.7	263	42.6
Vance CCD	5 842	41.7	2 685	42.0
Santee town	740	37.4	394	37.3
Vance town	208	47.1	71	50.7
Pickens County	110 757	16.8	46 000	17.3
Central CCD	8 615	34.9	4 092	37.4
Central town	3 522	41.3	1 832	44.4
Clemson city (part)	929	36.8	460	38.7
Norris town (part)	547	41.0	248	43.5
Clemson CCD	18 558	11.9	5 902	11.9
Clemson city (part)	10 968	11.5	5 203	11.8
Easley CCD	34 557	14.1	14 813	14.1
Arial CDP	2 607	13.3	1 179	13.6
Easley city	17 754	13.7	7 932	13.8
Easley East CCD	9 875	12.7	4 005	11.7
Forest CCD	2 754	14.9	1 439	13.5
Liberty CCD	11 404	19.3	4 722	19.7
Liberty town	3 009	23.5	1 404	22.8
Norris town (part)	300	48.0	152	45.4
Pickens CCD	15 544	17.8	6 762	18.1
Pickens town	3 012	22.1	1 438	23.6
Six Mile CCD	9 450	19.4	4 265	18.9
Six Mile town	553	47.0	223	48.0
Richland County	320 677	13.0	129 793	13.4
Blythewood CCD	12 720	13.4	4 703	13.4
Blythewood town (part)	170	37.6	111	38.7
Camp Ground CCD	5 308	14.3	2 041	14.7
Columbia city (part)	-	(X)	-	(X)
Columbia CCD	175 487	13.9	72 198	14.4
Arcadia Lakes town	882	46.7	389	48.1
Columbia city (part)	103 546	13.6	41 530	14.2
Richland County—Con.				
Columbia CCD—Con.				
Dentsville CDP (part)	10 550	14.5	4 763	15.5
Forest Acres city	10 558	16.0	5 232	16.3
Woodfield CDP	9 238	12.0	3 957	11.8
Dutch Fork CCD	59 332	11.0	25 143	11.6
Columbia city (part)	11 801	8.9	4 216	11.4
Irmo town (part)	6 968	12.0	2 526	11.8
Lake Murray of Richland CDP	3 526	11.5	1 353	12.0
St. Andrews CDP	21 814	11.0	11 398	11.4
Eastover CCD	5 598	16.7	2 232	17.4
Eastover town	830	41.9	357	42.9
Hopkins CCD	6 821	11.2	2 483	11.6
Horrell Hill CCD	11 439	12.8	4 406	13.6
Columbia city (part)	12	33.3	4	25.0
Pontiac CCD	43 972	11.4	16 587	11.3
Columbia city (part)	517	13.3	161	13.0
Dentsville CDP (part)	2 459	11.1	1 034	11.2
Saluda County	19 181	19.7	8 543	19.8
Batesburg-Leesville CCD	4 694	16.7	2 467	16.5
Batesburg-Leesville town (part)	505	20.6	200	17.0
Ridge Spring CCD	3 279	28.8	1 366	31.0
Monetta town (part)	79	53.2	44	47.7
Ridge Spring town	823	46.5	368	48.1
Ward town	110	48.2	62	50.0
Saluda CCD	8 428	18.7	3 330	19.1
Saluda town	3 066	23.6	1 211	23.5
Saluda River CCD	2 780	16.8	1 380	16.3
Spartanburg County	253 791	13.8	106 986	13.7
Boiling Springs CCD	16 822	12.4	6 634	12.1
Boiling Springs CDP	4 544	11.9	1 801	12.0
Valley Falls CDP (part)	814	12.0	351	12.3
Chesnee CCD	6 063	20.7	2 614	21.3
Chesnee city (part)	1 003	42.6	460	45.2
Cowpens CCD	4 544	21.8	1 956	21.9
Cowpens town	2 279	25.1	991	24.3
Enoree CCD	4 245	16.1	1 790	14.8
Fairmont Mills CCD	7 945	10.9	2 999	11.1
Reidville town (part)	44	9.1	15	13.3
Fingerville CCD	5 417	10.5	2 386	10.1
Gramling CCD	5 796	10.9	2 385	10.7
Campobello town (part)	-	(X)	-	(X)
Greer CCD	13 427	11.1	5 707	10.5
Duncan town (part)	56	5.4	24	12.5
Greer city (part)	5 383	10.2	2 310	10.0
Inman CCD	14 795	13.6	6 026	13.7
Inman city	1 884	24.3	829	23.0
Inman Mills CDP	1 151	11.6	464	12.7
Landrum CCD	7 153	21.4	3 153	21.1
Campobello town (part)	449	38.5	176	44.3
Landrum city	2 472	23.2	1 107	22.0
Mayo CCD	5 596	12.4	2 301	12.3
Mayo CDP	1 842	12.6	773	11.9
Pacolet CCD	5 550	22.2	2 422	23.0
Central Pacolet town	267	47.9	147	46.3
Pacolet town	2 690	26.2	1 178	26.8
Pauline CCD	9 383	12.0	3 244	11.3
Roebuck CDP (part)	204	8.8	89	9.0
Reidville CCD	6 858	11.3	2 814	11.1
Greer city (part)	492	12.2	185	11.9
Reidville town (part)	434	10.6	194	10.8
Spartanburg CCD	111 486	13.5	48 380	13.3
Roebuck CDP (part)	1 521	13.9	694	13.7
Saxon CDP	3 707	14.4	1 587	13.2
Southern Shops CDP	3 707	13.9	1 278	13.7
Spartanburg city	39 673	14.5	17 696	14.7
Valley Falls CDP (part)	3 176	12.9	1 343	12.6
Wellford CCD	18 068	14.8	7 702	14.7
Duncan town (part)	2 814	22.2	1 250	20.4
Greer city (part)	2	-	1	-
Lyman town	2 659	14.0	1 224	14.1
Startex CDP	988	13.6	443	12.4
Wellford city	2 030	20.7	910	21.0
Woodruff CCD	10 643	13.3	4 473	12.5
Woodruff city	4 229	11.5	1 869	11.0
Sumter County	104 646	14.0	41 751	13.9
Privateer CCD	10 763	15.1	4 186	15.5
Lakewood CDP	2 603	15.7	1 033	15.5
Pinewood town (part)	437	41.4	228	43.0
Privateer CDP	2 118	11.2	797	11.4
Sumter city (part)	-	(X)	-	(X)
Rembert CCD	3 733	14.5	1 168	14.6
Rembert CDP	406	14.3	163	12.3
Shaw-Horatio CCD	21 551	13.3	8 463	12.8
Cherryvale CDP	2 461	10.2	1 309	9.9
Dalzell CDP (part)	1 051	15.6	425	15.3
Oakland CDP	1 272	16.4	543	16.0
Stateburg CDP	1 264	15.5	477	15.3
Sumter city (part)	6 755	12.6	1 962	12.0
Wedgewood CDP (part)	11	9.1	10	10.0
Shiloh CCD	2 702	16.4	1 072	15.5
Shiloh CDP	259	13.9	94	16.0
Sumter CCD	50 414	13.2	20 749	13.1
Cane Savannah CDP (part)	1 190	12.8	426	12.9
East Sumter CDP	1 220	15.3	505	15.6
Millwood CDP	885	11.0	341	10.6

Table 65. **Percent of Population and Housing Units in Sample: 2000**—Con.

[Data based on a sample (except Tables 65-68). For information on confidentiality protection, coverage, sampling error, and nonsampling error, see Appendix G. For location of definitions, see "How to Use This Census Report"]

State **County** **County Subdivision** **Place**	Population		Housing units	
	100-percent count	Percent in sample	100-percent count	Percent in sample
Sumter County—Con.				
Sumter CCD—Con.				
Mulberry CDP	841	16.1	234	13.7
South Sumter CDP	3 365	14.4	1 395	14.1
Sumter city (part)	32 849	13.5	14 055	13.3
Sumter North CCD	4 441	13.6	1 783	14.1
Dalzell CDP (part)	1 209	12.4	470	13.2
Sumter city (part)	19	5.3	9	11.1
Sumter Northeast CCD	3 063	22.4	1 209	22.5
Mayesville town	1 001	40.7	369	42.0
Oswego CDP	95	10.5	42	11.9
Sumter Southeast CCD	4 043	15.4	1 612	15.3
Sumter city (part)	20	10.0	6	16.7
Sumter Southwest CCD	3 936	16.3	1 509	16.2
Cane Savannah CDP (part)	262	16.8	98	16.3
Pinewood town (part)	22	59.1	9	44.4
Wedgewood CDP (part)	1 533	16.1	586	15.0
Union County	29 881	17.3	13 351	17.7
Carlisle CCD	2 082	25.2	882	26.3
Carlisle town	496	50.0	223	49.3
Cross Keys CCD	1 322	16.0	583	16.8
Jonesville CCD	3 672	31.2	1 631	32.2
Jonesville town	982	48.9	497	47.7
Lockhart CCD	2 549	19.0	1 147	20.1
Lockhart town	39	56.4	22	63.6
Union CCD	18 269	13.5	8 302	13.8
Buffalo CDP	1 426	13.5	659	13.1
Monarch Mill CDP	1 930	12.7	862	12.5
Union city	8 793	14.0	4 240	14.3
West Springs CCD	1 987	16.9	806	16.9
Williamsburg County	37 217	17.2	15 552	17.1
Cades CCD	2 681	15.0	1 091	15.7
Greeleyville CCD	2 632	28.7	1 120	27.5
Greeleyville town	452	48.7	188	46.8
Hemingway CCD	5 356	22.7	2 301	23.6
Hemingway town	573	44.2	278	46.4
Stuckey town	263	46.0	113	46.9
Indian CCD	1 931	14.6	846	14.1
Kingstree CCD	14 709	13.1	6 170	13.1
Kingstree town	3 496	12.6	1 618	13.2
Lane CCD	3 742	23.6	1 563	21.6
Lane town	585	50.6	256	44.1
Nesmith CCD	3 617	14.7	1 410	14.5
Trio CCD	2 549	15.2	1 051	15.5
Andrews town (part)	31	32.3	15	26.7
York County	164 614	13.3	66 061	12.9
Clover CCD	23 040	12.4	9 596	11.9
Clover town	4 014	11.6	1 635	11.6
Lake Wylie CDP	3 061	11.9	1 610	11.4
Fort Mill CCD	25 358	12.0	10 477	11.6
Fort Mill town	7 587	12.9	3 063	12.6
Riverview CDP	708	15.1	290	12.1
Tega Cay city	4 044	10.8	1 577	11.0
Hickory Grove CCD	4 176	28.9	1 684	27.6
Hickory Grove town	337	48.1	129	45.7
Sharon town	421	49.4	161	46.6
Smyrna town (part)	59	59.3	26	53.8
McConnells CCD	3 509	23.0	1 317	22.9
McConnells town	287	39.4	107	42.1
Rock Hill CCD	88 029	12.9	35 289	12.7
India Hook CDP	1 614	10.0	702	9.7
Lesslie CDP	2 268	14.4	961	13.3
Newport CDP	4 033	12.1	1 437	11.6
Rock Hill city	49 765	13.1	20 287	12.8
York CCD	20 502	12.4	7 698	12.2
York city	6 985	13.3	2 766	13.3

Table 66. **Percent of Population and Housing Units in Sample: 2000**

[Data based on a sample (except Tables 65-68). For information on confidentiality protection, coverage, sampling error, and nonsampling error, see Appendix G.
For location of definitions, see "How to Use This Census Report"]

State County Place	Population		Housing units	
	100-percent count	Percent in sample	100-percent count	Percent in sample
The State	**4 012 012**	**14.9**	**1 753 670**	**15.0**
COUNTY				
Abbeville County	26 167	16.6	11 656	16.6
Aiken County	142 552	15.2	61 987	15.3
Allendale County	11 211	15.8	4 568	17.2
Anderson County	165 740	14.5	73 213	14.8
Bamberg County	16 658	13.1	7 130	14.0
Barnwell County	23 478	17.1	10 191	16.9
Beaufort County	120 937	12.5	60 509	12.5
Berkeley County	142 651	12.1	54 717	12.0
Calhoun County	15 185	40.8	6 864	40.8
Charleston County	309 969	14.1	141 031	15.0
Cherokee County	52 537	14.5	22 400	14.4
Chester County	34 068	18.0	14 374	17.8
Chesterfield County	42 768	17.7	18 818	18.1
Clarendon County	32 502	17.0	15 303	16.4
Colleton County	38 264	14.0	18 129	16.8
Darlington County	67 394	13.7	28 942	13.4
Dillon County	30 722	28.1	12 679	28.3
Dorchester County	96 413	12.3	37 237	12.1
Edgefield County	24 595	17.8	9 223	18.6
Fairfield County	23 454	15.4	10 383	15.4
Florence County	125 761	15.3	51 836	15.0
Georgetown County	55 797	17.2	28 282	17.1
Greenville County	379 616	13.0	162 803	13.2
Greenwood County	66 271	13.0	28 243	13.3
Hampton County	21 386	39.8	8 582	42.0
Horry County	196 629	12.7	122 085	13.4
Jasper County	20 678	16.9	7 928	17.6
Kershaw County	52 647	13.6	22 683	13.5
Lancaster County	61 351	13.7	24 962	13.8
Laurens County	69 567	13.7	30 239	13.4
Lee County	20 119	16.8	7 670	17.0
Lexington County	216 014	14.3	90 978	14.4
McCormick County	9 958	22.4	4 459	24.0
Marion County	35 466	23.1	15 143	22.4
Marlboro County	28 818	16.1	11 894	16.4
Newberry County	36 108	18.2	16 805	18.6
Oconee County	66 215	14.0	32 383	13.9
Orangeburg County	91 582	27.6	39 304	27.1
Pickens County	110 757	16.8	46 000	17.3
Richland County	320 677	13.0	129 793	13.4
Saluda County	19 181	19.7	8 543	19.8
Spartanburg County	253 791	13.8	106 986	13.7
Sumter County	104 646	14.0	41 751	13.9
Union County	29 881	17.3	13 351	17.7
Williamsburg County	37 217	17.2	15 552	17.1
York County	164 614	13.3	66 061	12.9
PLACE				
Abbeville city, Abbeville County	5 840	11.1	2 654	10.9
Aiken city, Aiken County	25 337	12.3	11 373	12.5
Allendale town, Allendale County	4 052	11.9	1 763	12.1
Anderson city, Anderson County	25 514	13.5	12 068	14.0
Andrews town	3 068	45.1	1 347	43.6
Georgetown County (part)	3 037	45.2	1 332	43.8
Williamsburg County (part)	31	32.3	15	26.7
Antreville CDP, Abbeville County	118	11.9	61	13.1
Arcadia Lakes town, Richland County	882	46.7	389	48.1
Arial CDP, Pickens County	2 607	13.3	1 179	13.6
Atlantic Beach town, Horry County	351	47.6	244	46.7
Awendaw town, Charleston County	1 195	28.8	443	26.6
Aynor town, Horry County	587	46.3	257	47.9
Bamberg town, Bamberg County	3 733	10.8	1 537	10.7
Barnwell city, Barnwell County	5 035	15.5	2 304	14.3
Batesburg-Leesville town	5 517	13.4	2 446	12.7
Lexington County (part)	5 012	12.7	2 246	12.3
Saluda County (part)	505	20.6	200	17.0
Beaufort city, Beaufort County	12 950	13.0	5 080	12.6
Belton city, Anderson County	4 461	11.1	2 129	11.0
Belvedere CDP, Aiken County	5 631	11.7	2 430	11.6
Bennettsville city, Marlboro County	9 425	11.7	3 775	12.0
Berea CDP, Greenville County	14 158	13.6	5 994	14.2
Bethune town, Kershaw County	352	47.2	193	46.1
Bishopville city, Lee County	3 670	16.0	1 616	16.0
Blacksburg town, Cherokee County	1 880	47.8	911	46.9
Blackville town, Barnwell County	2 973	22.2	1 332	20.7
Blenheim town, Marlboro County	137	39.4	78	46.2
Bluffton town, Beaufort County	1 275	32.0	501	31.7
Blythewood town	170	37.6	111	38.7
Fairfield County (part)	-	(X)	-	(X)
Richland County (part)	170	37.6	111	38.7
Boiling Springs CDP, Spartanburg County	4 544	11.9	1 801	12.0
Bonneau town, Berkeley County	354	39.5	176	41.5
Bowman town, Orangeburg County	1 198	38.6	532	38.2
Bradley CDP, Greenwood County	171	8.8	82	12.2
Branchville town, Orangeburg County	1 083	37.5	508	36.6

State County Place	Population		Housing units	
	100-percent count	Percent in sample	100-percent count	Percent in sample
PLACE—Con.				
Briarcliffe Acres town, Horry County	470	45.7	221	45.2
Brookdale CDP, Orangeburg County	4 724	15.2	2 325	13.6
Brunson town, Hampton County	589	38.4	287	35.9
Bucksport CDP, Horry County	1 117	10.9	388	11.9
Buffalo CDP, Union County	1 426	13.5	659	13.1
Burnettown town, Aiken County	2 720	22.5	1 183	24.6
Burton CDP, Beaufort County	7 180	10.1	2 690	9.9
Calhoun Falls town, Abbeville County	2 303	22.4	1 042	23.2
Camden city, Kershaw County	6 682	11.6	3 283	11.5
Cameron town, Calhoun County	449	45.2	201	45.3
Campobello town, Spartanburg County	449	38.5	176	44.3
Cane Savannah CDP, Sumter County	1 452	13.5	524	13.5
Carlisle town, Union County	496	50.0	223	49.3
Cayce city, Lexington County	12 150	15.0	5 517	15.4
Centerville CDP, Anderson County	5 181	10.7	2 188	11.1
Central town, Pickens County	3 522	41.3	1 832	44.4
Central Pacolet town, Spartanburg County	267	47.9	147	46.3
Chapin town, Lexington County	628	45.4	261	46.7
Charleston city	96 650	12.0	44 563	12.3
Berkeley County (part)	1 122	13.4	429	12.1
Charleston County (part)	95 528	12.0	44 134	12.3
Cheraw town, Chesterfield County	5 524	12.4	2 568	12.0
Cherryvale CDP, Sumter County	2 461	10.2	1 309	9.9
Chesnee city	1 003	42.6	460	45.2
Cherokee County (part)	-	(X)	-	(X)
Spartanburg County (part)	1 003	42.6	460	45.2
Chester city, Chester County	6 476	15.6	2 774	15.5
Chesterfield town, Chesterfield County	1 318	46.3	683	47.1
City View CDP, Greenville County	1 254	13.6	575	11.1
Clarks Hill CDP, McCormick County	376	18.6	145	15.9
Clearwater CDP, Aiken County	4 199	17.4	1 938	17.6
Clemson city	11 939	13.5	5 679	13.9
Anderson County (part)	42	9.5	16	12.5
Pickens County (part)	11 897	13.5	5 663	14.0
Clinton city, Laurens County	8 091	13.0	3 011	12.4
Clio town, Marlboro County	774	46.0	339	46.3
Clover town, York County	4 014	11.6	1 635	11.6
Cokesbury CDP, Greenwood County	279	11.5	111	13.5
Columbia city	116 278	13.1	46 142	14.0
Lexington County (part)	402	8.2	231	9.1
Richland County (part)	115 876	13.2	45 911	14.0
Conway city, Horry County	11 788	14.6	4 783	15.4
Cope town, Orangeburg County	107	50.5	46	43.5
Cordova town, Orangeburg County	157	51.6	64	46.9
Coronaca CDP, Greenwood County	170	12.9	91	13.2
Cottageville town, Colleton County	707	46.3	310	45.5
Coward town, Florence County	650	42.2	263	40.7
Cowpens town, Spartanburg County	2 279	25.1	991	24.3
Cross Hill town, Laurens County	601	46.1	245	47.3
Dalzell CDP, Sumter County	2 260	13.9	895	14.2
Darlington city, Darlington County	6 720	13.2	3 140	13.4
Denmark city, Bamberg County	3 328	9.8	1 537	10.1
Dentsville CDP, Richland County	13 009	13.9	5 797	14.7
Dillon city, Dillon County	6 316	14.7	2 837	15.1
Donalds town, Abbeville County	354	38.1	152	40.8
Due West town, Abbeville County	1 209	32.5	342	44.2
Duncan town, Spartanburg County	2 870	21.9	1 274	20.3
Dunean CDP, Greenville County	4 158	15.0	1 999	15.7
Easley city, Pickens County	17 754	13.7	7 932	13.8
East Gaffney CDP, Cherokee County	3 349	11.7	1 563	11.2
Eastover town, Richland County	830	41.9	357	42.9
East Sumter CDP, Sumter County	1 220	15.3	505	15.6
Edgefield town, Edgefield County	4 449	20.3	1 229	25.5
Edisto CDP, Orangeburg County	2 632	19.4	1 193	16.5
Edisto Beach town, Colleton County	641	43.4	1 785	46.8
Ehrhardt town, Bamberg County	614	44.0	317	44.8
Elgin town, Kershaw County	806	47.4	306	47.4
Elgin CDP, Lancaster County	2 426	12.4	976	11.9
Elko town, Barnwell County	212	43.9	102	46.1
Elloree town, Orangeburg County	742	46.0	381	44.9
Estill town, Hampton County	2 425	47.5	991	47.5
Eureka Mill CDP, Chester County	1 737	15.0	733	14.7
Eutawville town, Orangeburg County	344	45.6	161	42.9
Fairfax town, Allendale County	3 206	17.5	948	24.7
Five Forks CDP, Greenville County	8 064	12.0	2 855	11.7
Florence city, Florence County	30 248	13.8	13 090	13.6
Folly Beach city, Charleston County	2 116	36.2	1 747	28.6
Forest Acres city, Richland County	10 558	16.0	5 232	16.3
Forestbrook CDP, Horry County	3 391	11.9	1 358	11.6
Fort Lawn town, Chester County	864	48.3	348	48.0
Fort Mill town, York County	7 587	12.9	3 063	12.6
Fountain Inn city	6 017	10.9	2 465	11.4
Greenville County (part)	4 637	10.9	1 961	11.7
Laurens County (part)	1 380	10.7	504	10.5

Table 66. **Percent of Population and Housing Units in Sample: 2000**—Con.

[Data based on a sample (except Tables 65-68). For information on confidentiality protection, coverage, sampling error, and nonsampling error, see Appendix G.
For location of definitions, see "How to Use This Census Report"]

State County Place	Population		Housing units	
	100-percent count	Percent in sample	100-percent count	Percent in sample
PLACE—Con.				
Furman town, Hampton County	286	42.3	126	42.1
Gaffney city, Cherokee County	12 968	12.2	5 765	11.8
Gantt CDP, Greenville County	13 962	15.9	5 793	15.5
Garden City CDP, Horry County	9 357	12.5	7 995	13.8
Gaston town, Lexington County	1 304	48.1	532	48.1
Gayle Mill CDP, Chester County	1 094	14.5	477	13.8
Georgetown city, Georgetown County	8 950	15.2	3 856	15.1
Gifford town, Hampton County	370	49.5	146	48.6
Gilbert town, Lexington County	500	48.8	195	45.6
Gloverville CDP, Aiken County	2 805	16.3	1 324	15.9
Golden Grove CDP, Greenville County	2 348	11.6	977	12.0
Goose Creek city	29 208	12.6	9 482	12.1
Berkeley County (part)	29 208	12.6	9 482	12.1
Charleston County (part)	-	(X)	-	(X)
Govan town, Bamberg County	67	47.8	37	45.9
Gray Court town, Laurens County	1 021	41.6	398	40.5
Great Falls town, Chester County	2 194	24.6	1 041	24.8
Greeleyville town, Williamsburg County	452	48.7	188	46.8
Greenville city, Greenville County	56 002	13.9	27 295	14.1
Greenwood city, Greenwood County	22 071	11.3	9 373	11.7
Greer city	16 843	12.2	7 386	12.5
Greenville County (part)	10 966	13.1	4 890	13.7
Spartanburg County (part)	5 877	10.4	2 496	10.2
Hampton town, Hampton County	2 837	41.3	1 339	41.4
Hanahan city, Berkeley County	12 937	10.4	5 698	10.1
Hardeeville city, Jasper County	1 793	39.4	700	37.9
Harleyville town, Dorchester County	594	43.1	282	41.1
Hartsville city, Darlington County	7 556	13.0	3 499	12.6
Heath Springs town, Lancaster County	864	35.0	366	37.2
Hemingway town, Williamsburg County	573	44.2	278	46.4
Hickory Grove town, York County	337	48.1	129	45.7
Hilda town, Barnwell County	436	49.1	204	44.6
Hilton Head Island town, Beaufort County	33 862	11.5	24 647	12.3
Hodges town, Greenwood County	158	50.0	64	48.4
Holly Hill town, Orangeburg County	1 281	41.9	575	40.3
Hollywood town, Charleston County	3 946	37.6	1 516	37.1
Homeland Park CDP, Anderson County	6 337	11.3	2 985	11.3
Honea Path town	3 504	16.3	1 681	15.5
Abbeville County (part)	78	16.7	41	14.6
Anderson County (part)	3 426	16.3	1 640	15.5
India Hook CDP, York County	1 614	10.0	702	9.7
Inman city, Spartanburg County	1 884	24.3	829	23.0
Inman Mills CDP, Spartanburg County	1 151	11.6	464	12.7
Irmo town	11 039	11.9	4 066	11.7
Lexington County (part)	4 071	11.8	1 540	11.5
Richland County (part)	6 968	12.0	2 526	11.8
Irwin CDP, Lancaster County	1 343	13.2	554	12.8
Isle of Palms city, Charleston County	4 583	41.6	3 881	45.6
Iva town, Anderson County	1 156	41.4	580	41.7
Jackson town, Aiken County	1 625	47.6	788	48.5
Jamestown town, Berkeley County	97	45.4	51	41.2
Jefferson town, Chesterfield County	704	43.6	345	45.2
Joanna CDP, Laurens County	1 609	16.2	758	17.0
Johnsonville city, Florence County	1 418	44.5	602	45.3
Johnston town, Edgefield County	2 336	23.6	1 012	23.4
Jonesville town, Union County	982	48.9	497	47.7
Judson CDP, Greenville County	2 456	13.8	1 143	15.0
Kershaw town, Lancaster County	1 645	24.5	771	22.4
Kiawah Island town, Charleston County	1 163	35.3	3 070	28.0
Kingstree town, Williamsburg County	3 496	12.6	1 618	13.2
Kline town, Barnwell County	238	37.0	112	39.3
Ladson CDP	13 264	11.1	4 863	11.5
Berkeley County (part)	10 435	10.0	3 828	10.6
Charleston County (part)	2 829	14.9	1 035	14.7
Lake City city, Florence County	6 478	12.4	2 704	12.0
Lake Murray of Richland CDP, Richland County	3 526	11.5	1 353	12.0
Lake Secession CDP, Abbeville County	928	13.3	739	15.7
Lake View town, Dillon County	789	43.6	374	46.0
Lakewood CDP, Sumter County	2 603	15.7	1 033	15.5
Lake Wylie CDP, York County	3 061	11.9	1 610	11.4
Lamar town, Darlington County	1 015	47.1	467	45.2
Lancaster city, Lancaster County	8 177	15.6	3 778	15.5
Lancaster Mill CDP, Lancaster County	2 109	15.2	963	14.1
Landrum city, Spartanburg County	2 472	23.2	1 107	22.0
Lane town, Williamsburg County	585	50.6	256	44.1
Latta town, Dillon County	1 410	44.8	665	47.4
Laurel Bay CDP, Beaufort County	6 625	13.8	1 955	13.7
Laurens city, Laurens County	9 916	11.4	4 396	11.2
Lesslie CDP, York County	2 268	14.4	961	13.3
Lexington town, Lexington County	9 793	10.8	4 025	11.0
Liberty town, Pickens County	3 009	23.5	1 404	22.8
Lincolnville town, Charleston County	904	41.6	371	42.6
Little Mountain town, Newberry County	255	46.7	132	44.7
Little River CDP, Horry County	7 027	10.6	4 715	10.5

State County Place	Population		Housing units	
	100-percent count	Percent in sample	100-percent count	Percent in sample
PLACE—Con.				
Livingston town, Orangeburg County	148	39.2	67	40.3
Lockhart town, Union County	39	56.4	22	63.6
Lodge town, Colleton County	114	44.7	59	50.8
Loris city, Horry County	2 079	22.8	922	24.2
Lowndesville town, Abbeville County	166	47.6	124	47.6
Lowrys town, Chester County	207	49.8	84	47.6
Lugoff CDP, Kershaw County	6 278	11.5	2 467	11.2
Luray town, Hampton County	115	42.6	52	38.5
Lyman town, Spartanburg County	2 659	14.0	1 224	14.1
Lynchburg town, Lee County	588	42.5	262	45.0
McBee town, Chesterfield County	714	43.1	329	42.2
McClellanville town, Charleston County	459	45.3	254	46.1
McColl town, Marlboro County	2 498	23.9	1 090	24.4
McConnells town, York County	287	39.4	107	42.1
McCormick town, McCormick County	1 489	48.4	737	47.5
Manning city, Clarendon County	4 025	14.1	1 727	14.1
Marion city, Marion County	7 042	16.1	3 081	14.8
Mauldin city, Greenville County	15 224	11.8	6 500	12.0
Mayesville town, Sumter County	1 001	40.7	369	42.0
Mayo CDP, Spartanburg County	1 842	12.6	773	11.9
Meggett town, Charleston County	1 230	39.3	540	37.8
Millwood CDP, Sumter County	885	11.0	341	10.6
Modoc CDP, McCormick County	256	13.3	259	15.1
Monarch Mill CDP, Union County	1 930	12.7	862	12.5
Moncks Corner town, Berkeley County	5 952	11.8	2 334	10.9
Monetta town	220	47.7	108	47.2
Aiken County (part)	141	44.7	64	46.9
Saluda County (part)	79	53.2	44	47.7
Mount Carmel CDP, McCormick County	237	19.8	106	15.1
Mount Croghan town, Chesterfield County	155	47.1	70	47.1
Mount Pleasant town, Charleston County	47 609	11.0	20 197	10.8
Mountville CDP, Laurens County	130	11.5	59	13.6
Mulberry CDP, Sumter County	841	16.1	234	13.7
Mullins city, Marion County	5 029	15.9	2 312	15.4
Murphys Estates CDP, Edgefield County	1 518	10.5	595	11.6
Murrells Inlet CDP, Georgetown County	5 519	14.1	3 151	14.6
Myrtle Beach city, Horry County	22 759	11.2	14 658	11.7
Neeses town, Orangeburg County	413	41.2	204	43.1
Newberry town, Newberry County	10 580	12.0	4 388	12.2
New Ellenton town, Aiken County	2 250	23.3	1 079	23.1
Newport CDP, York County	4 033	12.1	1 437	11.6
Nichols town, Marion County	408	47.1	199	47.2
Ninety Six town, Greenwood County	1 936	22.4	904	23.8
Norris town, Pickens County	847	43.4	400	44.3
North town, Orangeburg County	813	42.2	412	43.0
North Augusta city	17 574	11.9	7 923	12.1
Aiken County (part)	17 487	11.8	7 892	12.1
Edgefield County (part)	87	16.1	31	16.1
North Charleston city	79 641	12.1	33 631	12.2
Charleston County (part)	76 244	12.1	32 454	12.2
Dorchester County (part)	3 397	11.6	1 177	11.4
North Hartsville CDP, Darlington County	3 136	10.8	1 406	10.4
Northlake CDP, Anderson County	3 659	14.2	1 775	14.3
North Myrtle Beach city, Horry County	10 974	14.1	18 091	15.7
Norway town, Orangeburg County	389	49.9	164	47.0
Oak Grove CDP, Lexington County	8 183	12.9	3 626	12.9
Oakland CDP, Sumter County	1 272	16.4	543	16.0
Olanta town, Florence County	613	40.0	223	43.5
Olar town, Bamberg County	237	44.7	152	46.1
Orangeburg city, Orangeburg County	12 765	12.1	5 168	11.8
Oswego CDP, Sumter County	95	10.5	42	11.9
Pacolet town, Spartanburg County	2 690	26.2	1 178	26.8
Pageland town, Chesterfield County	2 521	23.4	1 071	24.1
Pamplico town, Florence County	1 139	41.7	463	45.8
Parker CDP, Greenville County	10 760	13.3	4 824	13.6
Parksville town, McCormick County	120	40.8	74	39.2
Parris Island CDP, Beaufort County	4 841	15.3	358	12.8
Patrick town, Chesterfield County	354	35.9	162	38.9
Pawleys Island town, Georgetown County	138	42.8	521	47.2
Paxville town, Clarendon County	248	41.5	110	45.5
Peak town, Newberry County	61	39.3	36	41.7
Pelion town, Lexington County	553	42.1	211	40.8
Pelzer town, Anderson County	97	37.1	37	45.9
Pendleton town, Anderson County	2 966	47.1	1 533	46.9
Perry town, Aiken County	237	46.0	124	44.4
Pickens town, Pickens County	3 012	22.1	1 438	23.6
Piedmont CDP	4 684	13.1	1 992	13.3
Anderson County (part)	3 112	14.4	1 298	14.5
Greenville County (part)	1 572	10.6	694	11.0
Pine Ridge town, Lexington County	1 593	50.0	626	47.0
Pinewood town, Sumter County	459	42.3	237	43.0
Plum Branch town, McCormick County	98	42.9	52	44.2
Pomaria town, Newberry County	177	47.5	84	48.8
Port Royal town, Beaufort County	3 950	13.2	1 792	12.3
Powderville CDP, Anderson County	5 362	11.9	2 133	12.1

Table 66. **Percent of Population and Housing Units in Sample: 2000**—Con.

[Data based on a sample (except Tables 65-68). For information on confidentiality protection, coverage, sampling error, and nonsampling error, see Appendix G.
For location of definitions, see "How to Use This Census Report"]

State County Place	Population		Housing units	
	100-percent count	Percent in sample	100-percent count	Percent in sample
PLACE—Con.				
Princeton CDP, Laurens County	65	9.2	36	11.1
Privateer CDP, Sumter County	2 118	11.2	797	11.4
Promised Land CDP, Greenwood County	559	11.4	197	9.1
Prosperity town, Newberry County	1 047	47.1	456	48.2
Quinby town, Florence County	842	44.4	351	42.5
Ravenel town, Charleston County	2 214	41.5	863	40.9
Red Bank CDP, Lexington County	8 811	12.3	3 498	12.7
Red Hill CDP, Horry County	10 509	10.9	5 026	11.0
Reevesville town, Dorchester County	207	36.7	114	38.6
Reidville town, Spartanburg County	478	10.5	209	11.0
Rembert CDP, Sumter County	406	14.3	163	12.3
Richburg town, Chester County	332	49.1	134	47.8
Ridgeland town, Jasper County	2 518	28.9	597	45.4
Ridge Spring town, Saluda County	823	46.5	368	48.1
Ridgeville town, Dorchester County	1 690	21.4	232	37.5
Ridgeway town, Fairfield County	328	46.6	157	45.9
Riverview CDP, York County	708	15.1	290	12.1
Rock Hill city, York County	49 765	13.1	20 287	12.8
Rockville town, Charleston County	137	44.5	84	40.5
Roebuck CDP, Spartanburg County	1 725	13.3	783	13.2
Rowesville town, Orangeburg County	378	33.9	159	35.2
Ruby town, Chesterfield County	348	49.4	182	48.4
St. Andrews CDP, Richland County	21 814	11.0	11 398	11.4
St. George town, Dorchester County	2 092	20.9	928	20.5
St. Matthews town, Calhoun County	2 107	42.3	913	44.5
St. Stephen town, Berkeley County	1 776	42.7	708	43.4
Salem town, Oconee County	126	48.4	72	48.6
Salley town, Aiken County	410	45.9	194	46.4
Saluda town, Saluda County	3 066	23.6	1 211	23.5
Sans Souci CDP, Greenville County	7 836	15.0	3 705	15.4
Santee town, Orangeburg County	740	37.4	394	37.3
Saxon CDP, Spartanburg County	3 707	14.4	1 587	13.2
Scotia town, Hampton County	227	40.1	99	40.4
Scranton town, Florence County	942	35.5	347	38.6
Seabrook Island town, Charleston County	1 250	32.1	1 649	31.5
Sellers town, Marion County	277	48.7	127	49.6
Seneca city, Oconee County	7 652	13.4	3 677	12.6
Seven Oaks CDP, Lexington County	15 755	12.8	6 979	12.5
Sharon town, York County	421	49.4	161	46.6
Shell Point CDP, Beaufort County	2 856	10.3	1 103	10.1
Shiloh CDP, Sumter County	259	13.9	94	16.0
Silverstreet town, Newberry County	216	53.2	92	52.2
Simpsonville city, Greenville County	14 352	12.2	5 636	12.3
Six Mile town, Pickens County	553	47.0	223	48.0
Slater-Marietta CDP, Greenville County	2 228	16.5	989	16.0
Smoaks town, Colleton County	140	44.3	68	42.6
Smyrna town	59	59.3	26	53.8
Cherokee County (part)	-	(X)	-	(X)
York County (part)	59	59.3	26	53.8
Snelling town, Barnwell County	246	50.8	105	45.7
Socastee CDP, Horry County	14 295	11.4	6 356	11.4
Society Hill town, Darlington County	700	45.4	317	45.7
South Congaree town, Lexington County	2 266	25.0	1 002	23.7
Southern Shops CDP, Spartanburg County	3 707	13.9	1 278	13.7
South Sumter CDP, Sumter County	3 365	14.4	1 395	14.1
Spartanburg city, Spartanburg County	39 673	14.5	17 696	14.7
Springdale CDP, Lancaster County	2 864	11.0	1 175	11.2
Springdale town, Lexington County	2 877	16.3	1 334	15.1
Springfield town, Orangeburg County	504	43.7	263	42.6
Starr town, Anderson County	173	54.3	82	50.0
Startex CDP, Spartanburg County	988	13.6	443	12.4
Stateburg CDP, Sumter County	1 264	15.5	477	15.3

State County Place	Population		Housing units	
	100-percent count	Percent in sample	100-percent count	Percent in sample
PLACE—Con.				
Stuckey town, Williamsburg County	263	46.0	113	46.9
Sullivan's Island town, Charleston County	1 911	40.8	1 045	41.7
Summerton town, Clarendon County	1 061	44.2	516	45.7
Summerville town	27 752	11.0	11 087	10.7
Berkeley County (part)	945	12.2	313	11.8
Charleston County (part)	20	30.0	8	37.5
Dorchester County (part)	26 787	10.9	10 766	10.7
Summit town, Lexington County	219	46.6	103	45.6
Sumter city, Sumter County	39 643	13.3	16 032	13.1
Surfside Beach town, Horry County	4 425	14.5	3 698	15.3
Swansea town, Lexington County	533	46.7	262	43.5
Sycamore town, Allendale County	185	49.2	93	48.4
Tatum town, Marlboro County	69	44.9	38	50.0
Taylors CDP, Greenville County	20 125	13.0	8 550	12.9
Tega Cay city, York County	4 044	10.8	1 577	11.0
Timmonsville town, Florence County	2 315	22.7	956	21.5
Travelers Rest city, Greenville County	4 099	12.6	1 729	12.5
Trenton town, Edgefield County	226	49.6	115	48.7
Troy town, Greenwood County	105	49.5	51	51.0
Turbeville town, Clarendon County	602	47.3	272	46.7
Ulmer town, Allendale County	102	41.2	54	50.0
Union city, Union County	8 793	14.0	4 240	14.3
Utica CDP, Oconee County	1 322	12.0	684	11.4
Valley Falls CDP, Spartanburg County	3 990	12.7	1 694	12.5
Vance town, Orangeburg County	208	47.1	71	50.7
Varnville town, Hampton County	2 074	41.3	878	41.7
Wade Hampton CDP, Greenville County	20 458	12.8	9 793	13.1
Wagener town, Aiken County	863	47.0	424	43.6
Walhalla city, Oconee County	3 801	14.3	1 705	13.7
Walterboro city, Colleton County	5 153	11.1	2 362	10.0
Ward town, Saluda County	110	48.2	62	50.0
Ware Shoals town	2 363	23.8	1 126	23.1
Abbeville County (part)	534	23.4	252	20.6
Greenwood County (part)	1 829	23.9	874	23.8
Laurens County (part)	-	(X)	-	(X)
Waterloo town, Laurens County	203	47.3	85	49.4
Watts Mills CDP, Laurens County	1 479	11.8	629	12.1
Wedgewood CDP, Sumter County	1 544	16.1	596	14.9
Welcome CDP, Greenville County	6 390	12.7	2 947	13.0
Wellford city, Spartanburg County	2 030	20.7	910	21.0
West Columbia city, Lexington County	13 064	15.5	6 436	16.3
Westminster city, Oconee County	2 743	13.7	1 333	13.4
West Pelzer town, Anderson County	879	47.9	440	45.5
West Union town, Oconee County	297	46.1	145	49.7
Whitmire town, Newberry County	1 512	46.2	776	48.5
Wilkinson Heights CDP, Orangeburg County	3 068	13.8	1 332	12.8
Williams town, Colleton County	116	51.7	59	45.8
Williamston town, Anderson County	3 791	11.5	1 762	11.2
Willington CDP, McCormick County	177	20.9	80	16.3
Williston town, Barnwell County	3 307	10.6	1 460	11.3
Windsor town, Aiken County	127	49.6	63	44.4
Winnsboro town, Fairfield County	3 599	12.4	1 597	12.0
Winnsboro Mills CDP, Fairfield County	2 263	10.7	1 005	12.2
Woodfield CDP, Richland County	9 238	12.0	3 957	11.8
Woodford town, Orangeburg County	196	43.4	103	36.9
Woodruff city, Spartanburg County	4 229	11.5	1 869	11.0
Yemassee town	807	37.4	378	37.6
Beaufort County (part)	116	50.0	58	43.1
Hampton County (part)	691	35.3	320	36.6
York city, York County	6 985	13.3	2 766	13.3

Table 67. **Percent of Population and Housing Units in Sample: 2000**

[Data based on a sample (except Tables 65-68). For information on confidentiality protection, coverage, sampling error, and nonsampling error, see Appendix G. For location of definitions, see "How to Use This Census Report"]

American Indian Area County	Population		Housing units	
	100-percent count	Percent in sample	100-percent count	Percent in sample
AMERICAN INDIAN RESERVATION AND OFF-RESERVATION TRUST LAND — FEDERAL				
All areas	494	43.9	174	45.4
Catawba Reservation, SC	494	43.9	174	45.4
York County (part)	494	43.9	174	45.4

Table 68. **Percent of Population and Housing Units in Sample: 2000**

[The above table was omitted because there were no qualifying areas.]

Appendixes

Several appendixes traditionally found in printed reports are now available in a separate volume. See PHC-2-A, *Summary Social, Economic, and Housing Characteristics, Selected Appendixes* in print or on the Internet at http://www.census.gov/prod/cen2000/phc-2-a.pdf for the following:

Appendix A. Geographic Terms and Concepts
Appendix B. Definitions of Subject Characteristics
Appendix C. Data Collection and Processing Procedures
Appendix D. Questionnaire
Appendix E. Data Products and User Assistance
Appendix H. Acknowledgments

This Appendix section contains:

Appendix F. Maps
Appendix G. Accuracy of the Data

Appendix F.
Maps

Counties

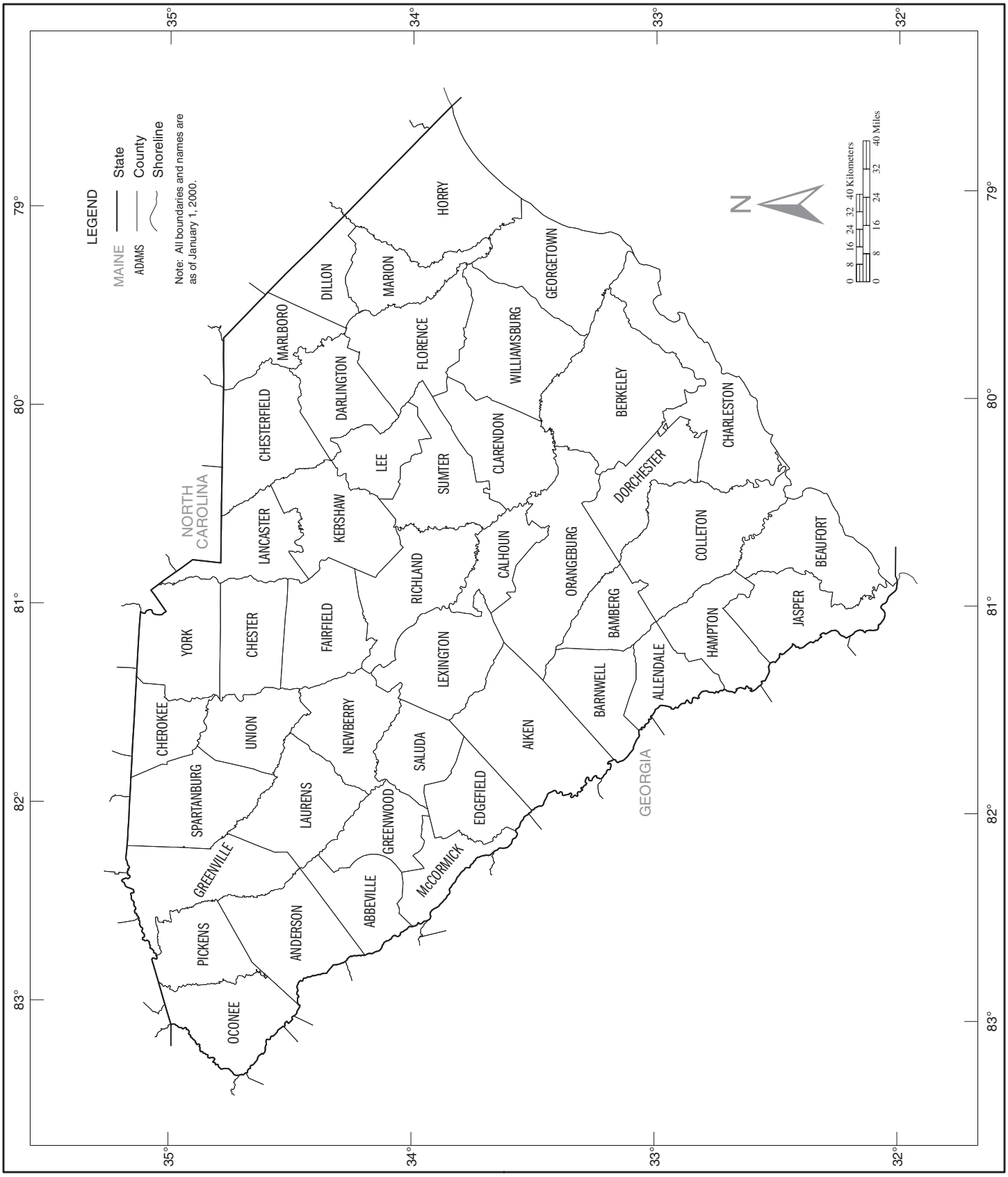

U.S. Census Bureau, Census 2000

County Subdivision Outline Map Legend and County Location Index

Map Legend

	CAMPO	American Indian Reservation (Federal)
		State
	ERIE	County
	YORK	County Subdivision
	ROME	Incorporated Place
	Zena	Census Designated Place
	Lake Erie	Large River, Lake, Water Body, or Shoreline
		A fishhook joins contiguous and/or discontiguous parts of the same geographic entity

Note: All legal boundaries and names are as of January 1, 2000. Where state, county, and/or county subdivision boundaries coincide, the map shows the boundary symbol for the highest level of these geographic entities. The county boundary is always shown. Where a county subdivision boundary coincides with a place boundary, the map does not show the place boundary symbol. Any geographic entity name may include '(pt.)' if some portion of the entity extends beyond the limits of the map area displayed on the page, or if multiple discontiguous pieces of the entity have been discretely labeled on the page. A geographic entity name may include '(pts.)' if many discontiguous pieces exist for that entity that cannot be discretely labeled. The boundaries shown on this map are for Census Bureau statistical data collection and tabulation purposes only; their depiction and designation for statistical purposes does not constitute a determination of jurisdictional authority or rights of ownership or entitlement.

Map Sections

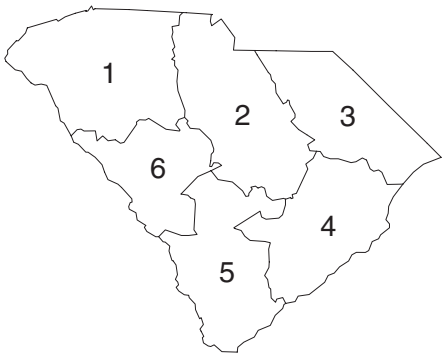

County Location Index

This list presents the reference coordinates for each county on the county subdivision outline map. Map section numbers refer to the county subdivision outline maps only.

COUNTY	MAP SEC	MAP REF
Abbeville	1	JV-DK
Aiken	6	KA-DO
Allendale	5	KB-DS
Anderson	1	JU-DI
Bamberg	5	KD-DQ
Barnwell	6	KB-DQ
Beaufort	5	KF-DV
Berkeley	4	KK-DQ
Calhoun	2	KF-DN
Charleston	4	KK-DT
Cherokee	1	KA-DF
Chester	2	KD-DH
Chesterfield	3	KJ-DI
Clarendon	2	KI-DO
Colleton	5	KG-DS
Darlington	3	KK-DK
Dillon	3	KN-DJ
Dorchester	4	KH-DR
Edgefield	6	JY-DN
Fairfield	2	KD-DJ
Florence	3	KL-DL
Georgetown	4	KO-DP
Greenville	1	JV-DG
Greenwood	1	JX-DL
Hampton	5	KD-DT
Horry	3	KQ-DM
Jasper	5	KD-DV
Kershaw	2	KG-DJ
Lancaster	2	KF-DH
Laurens	1	JX-DJ
Lee	2	KI-DL
Lexington	6	KC-DM
Marion	3	KN-DL
Marlboro	3	KL-DI
McCormick	6	JW-DM
Newberry	1	KA-DK
Oconee	1	JR-DH
Orangeburg	5	KF-DP
Pickens	1	JT-DG
Richland	2	KE-DL
Saluda	6	JZ-DL
Spartanburg	1	JY-DG
Sumter	2	KH-DM
Union	1	KA-DH
Williamsburg	4	KL-DO
York	2	KC-DG

American Indian Areas, Counties, County Subdivisions, and Places – Section 1

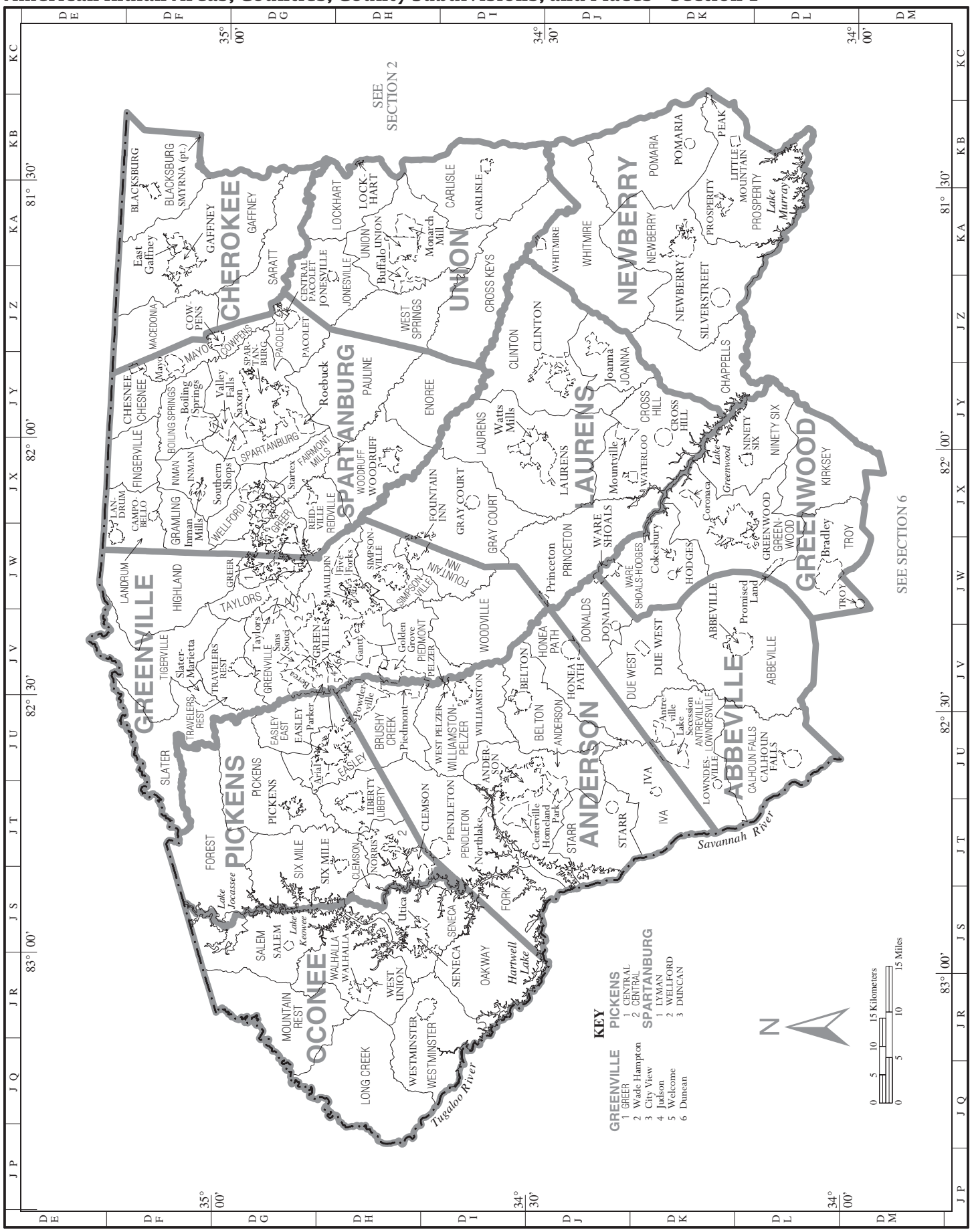

American Indian Areas, Counties, County Subdivisions, and Places – Section 2

U.S. Census Bureau, Census 2000

American Indian Areas, Counties, County Subdivisions, and Places – Section 3

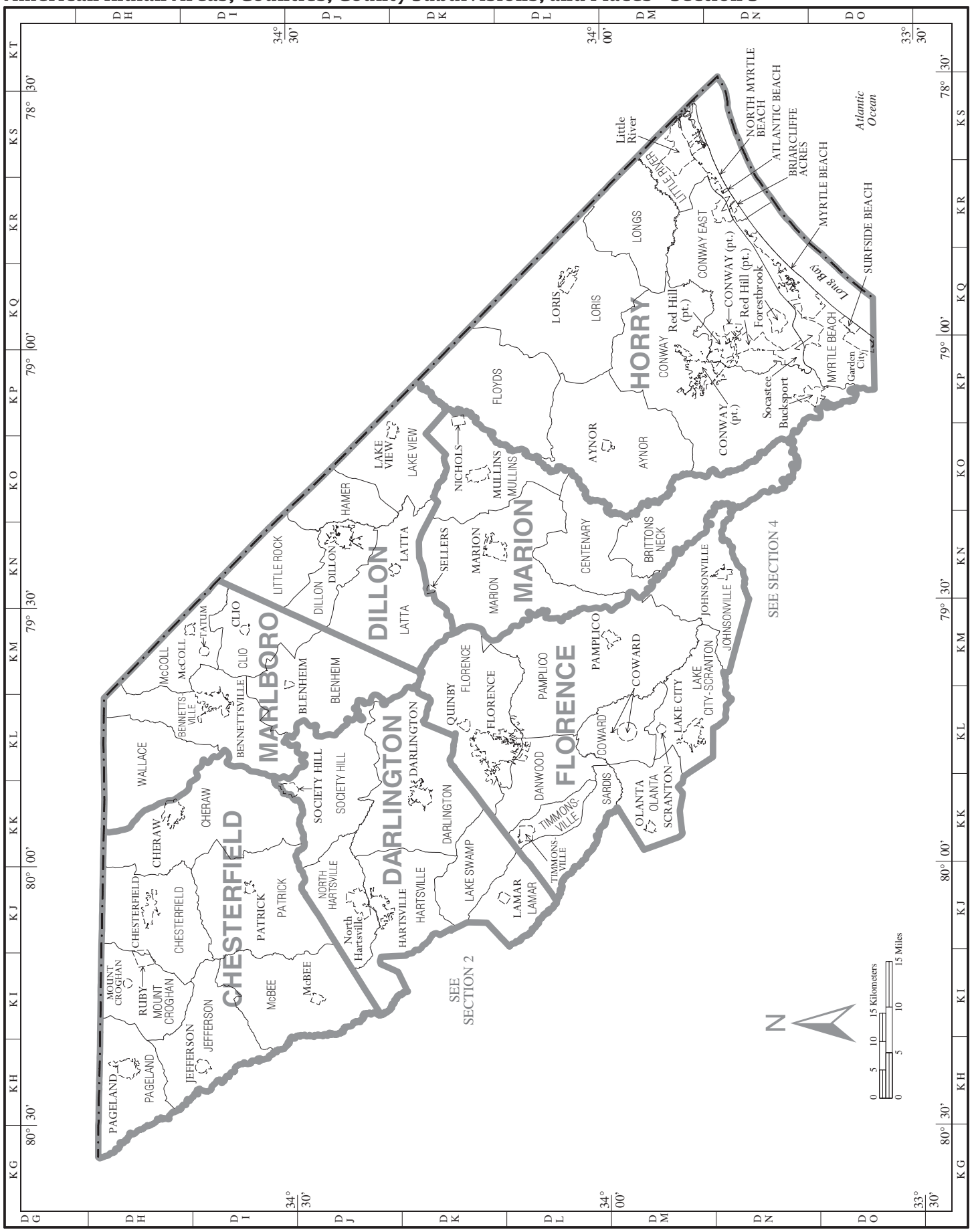

American Indian Areas, Counties, County Subdivisions, and Places – Section 4

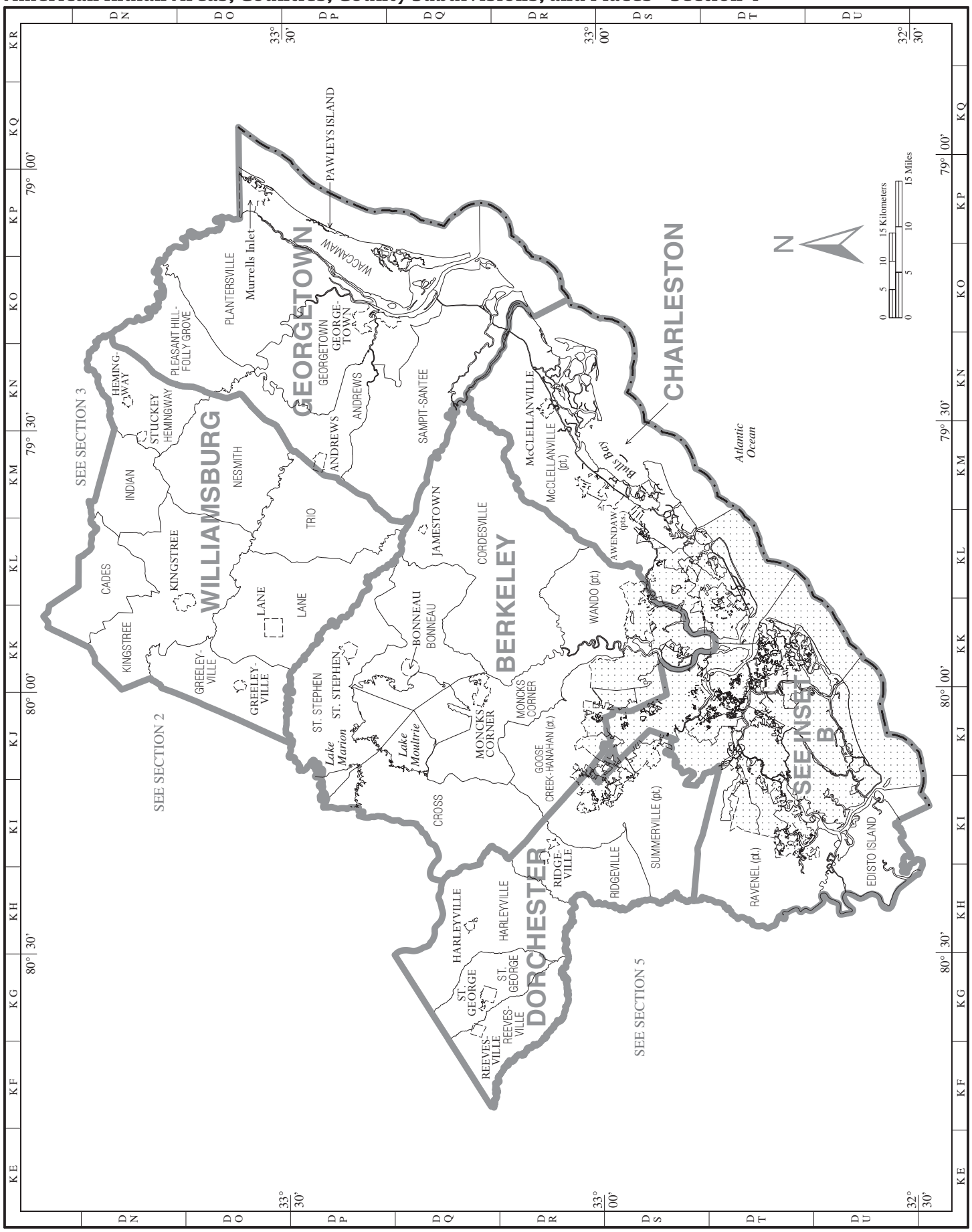

American Indian Areas, Counties, County Subdivisions, and Places – Section 5

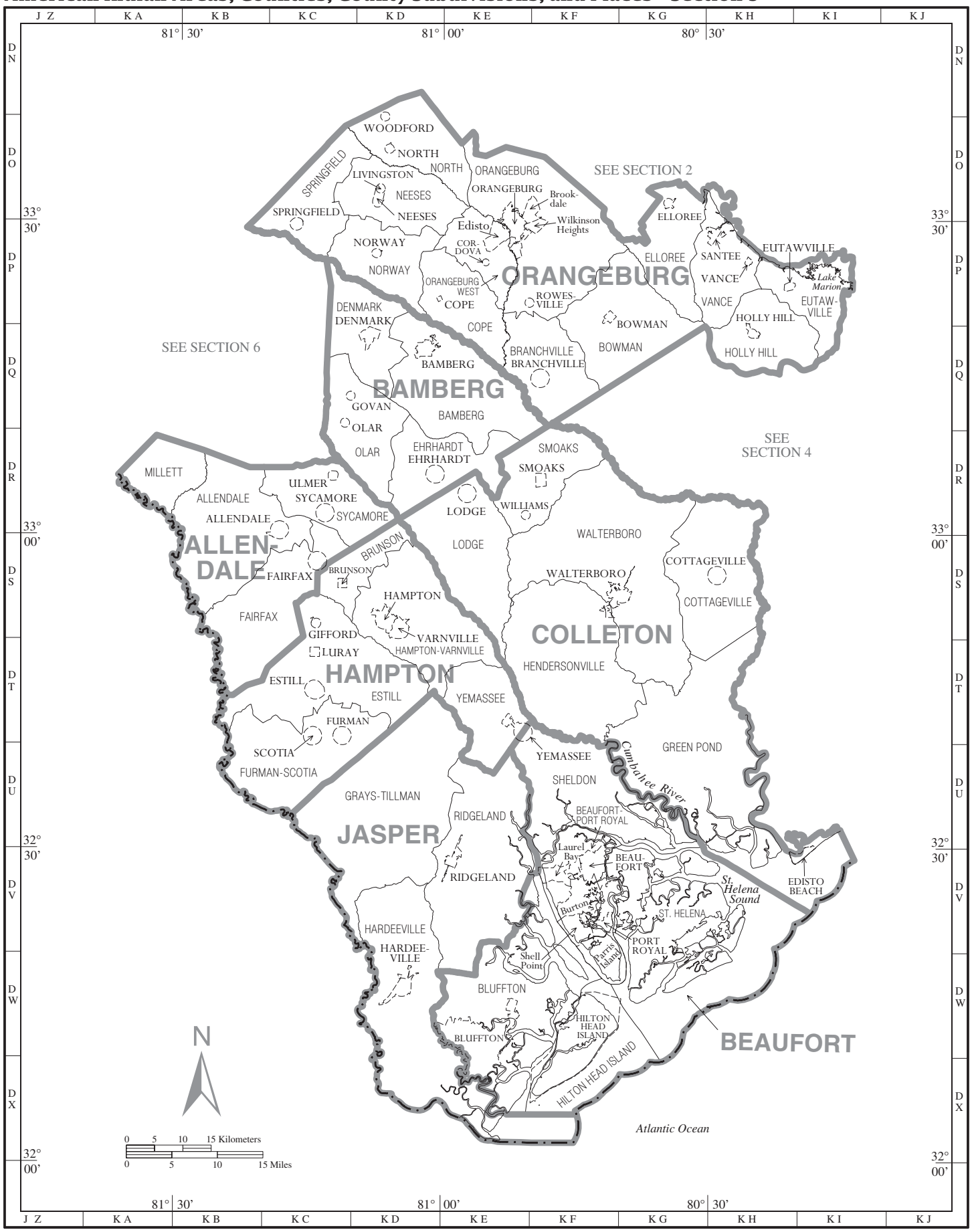

American Indian Areas, Counties, County Subdivisions, and Places – Section 6

American Indian Areas, Counties, County Subdivisions, and Places – Inset A

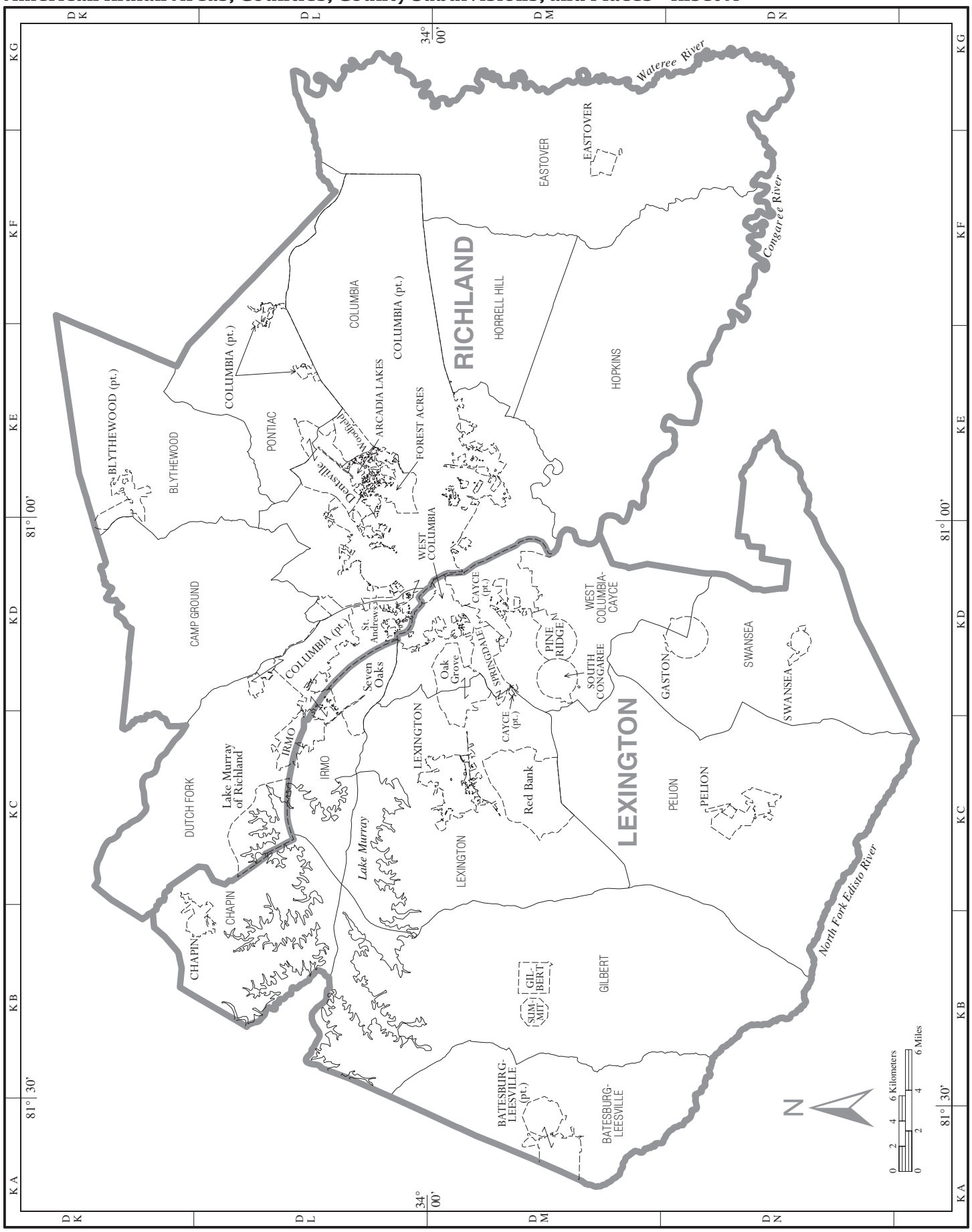

American Indian Areas, Counties, County Subdivisions, and Places – Inset B

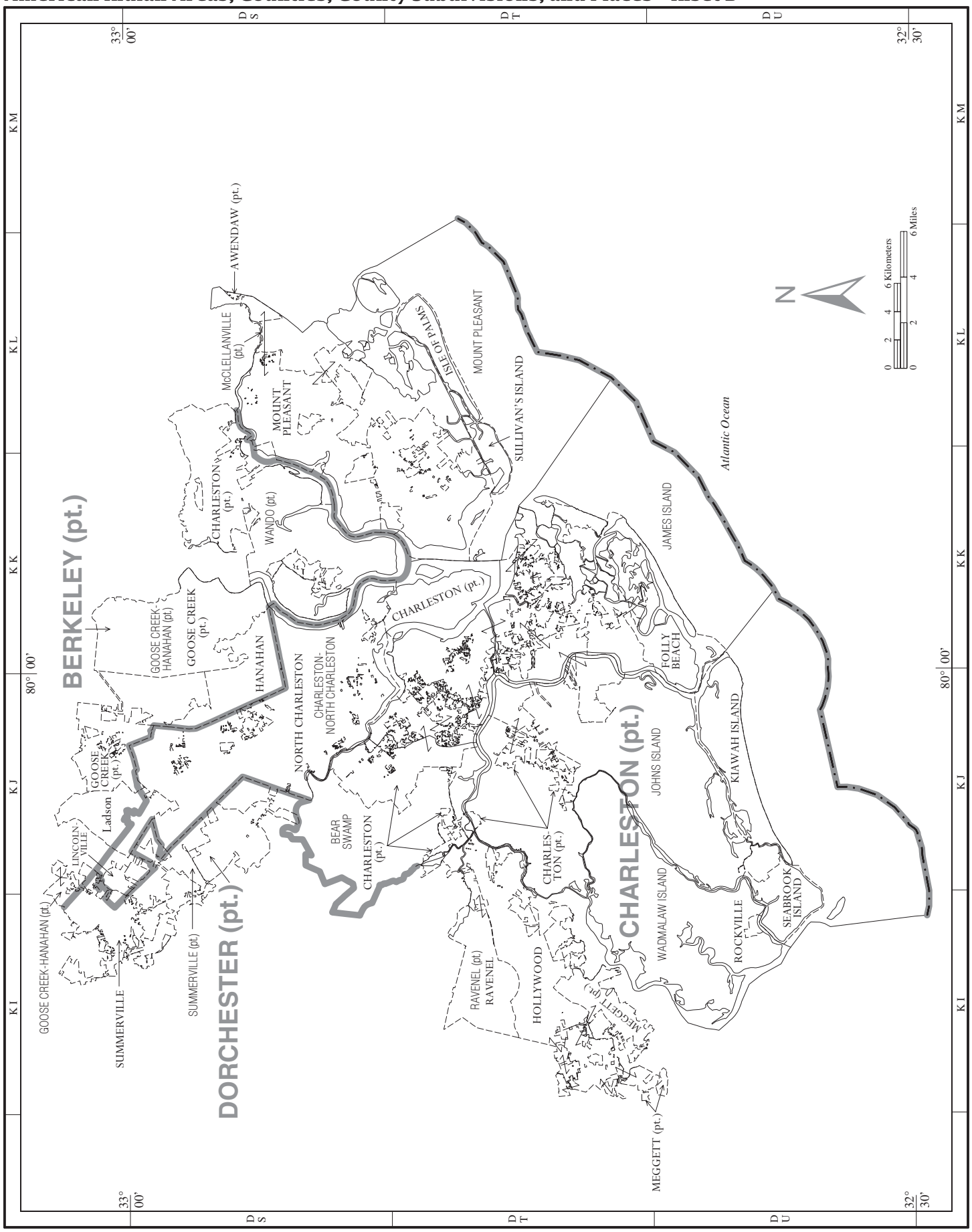

Appendix G.
Accuracy of the Data

INTRODUCTION

The data contained in this product are based on the Census 2000 sample. The data are estimates of the actual figures that would have been obtained from a complete count. Estimates derived from a sample are expected to be different from the 100-percent figures because they are subject to sampling and nonsampling errors. Sampling error in data arises from the selection of people and housing units included in the sample. Nonsampling error affects both sample and 100-percent data and is introduced as a result of errors that may occur during the data collection and processing phases of the census. This chapter provides a detailed discussion of both types of errors and a description of the estimation procedures.

MASTER ADDRESS FILE DEVELOPMENT

The majority of addresses in the country are in what is known for census purposes as Mailout/Mailback areas, which generally consist of city-style addresses. The original source of addresses on the Master Address File (MAF) for the Mailout/Mailback areas was the 1990 Census Address Control File (ACF). The first update to the ACF addresses is a United States Postal Service (USPS) Delivery Sequence File (DSF) of addresses. The November 1997, September 1998, November 1999, and April 2000 DSFs were incorporated into the MAF.

Until shortly before the census, the ACF addresses and the November 1997 and September 1998 residential DSF addresses constituted the MAF. These addresses were tested against Census Bureau geographic information to determine their location at the census block level. The geographic information is maintained in the Census Bureau's Topologically Integrated Geographic Encoding Referencing (TIGER) system. When an address on the MAF can be uniquely matched to the address range in TIGER for a street segment that forms one of the boundaries of a particular block, the address is said to be *geocoded* to that block. Valid and geocoded addresses appeared on each address list used for a field operation.

The Block Canvass operation was the next major address list operation in the Mailout/Mailback areas for Census 2000. Between January and May 1999, there was a 100-percent canvass of every block in these areas. Every geocoded address was printed in a block-by-block address register. Block Canvassing listers identified each address as one of the following: a verified housing unit; a unit with corrections to the street name or directional; a delete; a duplicate, implying the unit exists elsewhere on the list with a different, unmatchable designation, such as a different street name or building name; uninhabitable; or nonresidential. Also, units that were deleted from one block and matched an added unit in another block were called a move.

A cooperative address list check with local governmental units throughout the country, called Local Update of Census Addresses (LUCA) 98, occurred in approximately the same time frame as Block Canvassing. In LUCA 98, the participating governmental units received an address list and were asked for input mostly on added units but also on deleted units and corrected street names or directionals. The outcome of this operation was similar to that of Block Canvassing; units were added to and deleted from blocks, and address corrections were made.

The Decennial Master Address File (DMAF), created in July 1999, was the file used for the main printing of the Census 2000 questionnaires. In Mailout/Mailback areas, the operations that had yielded housing units and their status before this initial printing stage were the ACF, the November 1997 DSF, the September 1998 DSF, LUCA 98, and Block Canvassing.

Updates to the DMAF followed the creation of the initial DMAF. Addresses were added by the November 1999, February 2000, and April 2000 DSFs. The LUCA 98 field verification and appeal processes were address update operations that occurred subsequent to the creation of the initial

DMAF. Units receiving a conflicting status from Block Canvassing and the LUCA 98 operation were sent for field verification by the Census Bureau; the results of the field verification were sent to the governmental units. The governmental unit could appeal the Census Bureau's findings for particular units at this stage. At an appeal, the Census Bureau and the governmental unit submit their evidence of the status of a housing unit for independent review. The Census Address List Appeals Office, a temporary Federal office established outside the Department of Commerce, administered the appeal process. The Director of the Appeals Office (or their designee) was responsible for issuing a written determination that was considered final. Both the field verification and the appeal process had the potential to change the status of a housing unit.

The New Construction operation was another cooperative effort with participating governmental units that added addresses before Census Day. This was a final operation in Mailout/Mailback areas that used governmental units' local knowledge to identify new housing units in February and March of 2000.

After Mailout/Mailback, the second most common method of questionnaire delivery was Update/Leave. Rather than obtaining addresses from the ACF and DSF, the address list for Update/Leave areas was constructed during a Census Bureau field operation called Address Listing. This was due to the fact that addresses in Update/Leave areas were primarily noncity-style. Census employees were sent to the field with maps of their assignment areas and were instructed to record the city-style address, noncity-style address or location description, or possibly some combination of the above, for every housing unit. In addition, the location of the unit was noted on the census map with what is known as a *map spot*. This operation took place in the fall of 1998.

After processing the Address Listing data, the Census Bureau could tabulate the number of housing units in each block. Because the housing units in these areas may have nonstandard mailing addresses and may be recorded in census files solely with a location description, the governmental units participating in the local review operation in these areas were sent lists of housing unit counts by block. This operation was called LUCA 99. When a LUCA 99 participant disagreed with a Census block count, the contested block was sent out for LUCA 99 recanvassing. Census employees were redeployed to make updates to the address list. In addition, there was a LUCA 99 appeal process for settling housing unit status discrepancies that could potentially add units to the address list. The LUCA 99 recanvassing and LUCA 99 appeal process took place at various times during the DMAF updating process. Although most of the LUCA 99 entities had their recanvassing results processed before creation of the initial DMAF, many did not. There were DMAF updates designed specifically for obtaining late recanvassing and appeal results. These updates to the census files occurred in time for USPS delivery of a questionnaire.

The last address list-building operation in the Update/Leave areas was the Update/Leave operation itself. This operation was responsible for having a census questionnaire hand-delivered at every housing unit. The MAF and the maps were updated during this process.

In the most remote regions of the country, housing units were listed at the same time people within them were enumerated for Census 2000. These operations, called List/Enumerate and Remote Alaska enumeration, were the only source of addresses in these regions. All housing units were map spotted at the time of enumeration.

In some other regions of the country where an address list had already been created, the Census Bureau determined that direct enumeration of the population would be more successful than mailback of the forms. This operation was called Update/Enumerate. There were two types of Update/Enumerate areas – urban areas that were formerly Mailout/Mailback and rural areas that were formerly Update/Leave. The urban areas had passed through all the Mailout/Mailback operations up through the point of the creation of the initial DMAF, and the rural areas had passed through Address Listing, and sometimes LUCA 99, by the time of the creation of the initial DMAF. Because of these distinct paths, it was necessary to distinguish between the urban and rural Update/Enumerate areas.

Urban Update/Leave is another special enumeration that took place in areas where mail delivery was considered to be problematic. The addresses had passed through all the operations of the

Mailout/Mailback areas up through the creation of the initial DMAF, but enumerators visited the area during the census. As a result, additions, deletions and corrections to the address list were made.

People who do not receive a questionnaire at their house could submit a Be Counted Form, or they could call Telephone Questionnaire Assistance and have their information collected over the telephone. Addresses from these operations that did not match those already on the DMAF and that were geocoded to a census collection block in an area where census enumeration did not take place were visited in a Field Verification operation to determine if they existed. Verified addresses were added to the address list.

Follow-up operations provided additional information about housing units listed on the DMAF. In Nonresponse Followup (NRFU), enumerators followed up on units that had not returned a preaddressed census form. These units could be enumerated, deemed vacant, or possibly deleted. At the same time, units that did not appear on the address list could be added and enumerated concurrently. Coverage Improvement Follow Up was designated for enumeration at addresses added by New Construction and the later Delivery Sequence Files, as well as a second check on NRFU vacant and deleted units. Adds were also possible. These operations occurred in the Mailout/Mailback, Update/Leave, and Urban Update/Leave areas.

SERVICE-BASED ENUMERATION

Service Based Enumeration was designed to account for people without a usual residence who use service facilities (i.e., shelters, soup kitchens and mobile food vans). Only people using the service facility on the interview day were enumerated. In addition, people enumerated in Targeted Non-Shelter Outdoor Locations (TNSOLS) and people without a usual residence that filed Be Counted Forms (BCF) augmented the count. **This component of the enumeration should *not* be interpreted as a complete count of the population without a usual residence.**

SAMPLE DESIGN

Every person and housing unit in the United States was asked basic demographic and housing questions (for example, race, age, and relationship to householder). A sample of these people and housing units was asked more detailed questions about items, such as income, occupation, and housing costs. The sampling unit for Census 2000 was the housing unit, including all occupants. There were four different housing unit sampling rates: 1-in-8, 1-in-6, 1-in-4, and 1-in-2 (designed for an overall average of about 1-in-6). The Census Bureau assigned these varying rates based on precensus occupied housing unit estimates of various geographic and statistical entities, such as incorporated places and interim census tracts. For people living in group quarters or enumerated at long form eligible service sites (shelters and soup kitchens), the sampling unit was the person and the sampling rate was 1-in-6.

The sample designation method for housing units depended on the data collection procedures. Approximately 95 percent of the population was enumerated by the mailback procedure. In these areas, the Census Bureau used the Decennial Master Address File (DMAF) to select electronically a probability sample. The questionnaires were either mailed or hand-delivered to selected addresses with instructions to complete and mail back the form.

The housing unit sampling rate varied by census block. Long Form Sampling Entities (LFSEs) were used to determine sampling rates in Census 2000 similarly to the way governmental units were used in the 1990 census sample design. LFSEs were:

- Counties and county equivalents (such as parishes in Louisiana).
- Cities.
- Incorporated places (including consolidated cities).
- Census designated places in Hawaii only.

- Minor civil divisions in certain states only (Connecticut, Maine, Massachusetts, Michigan, Minnesota, New Hampshire, New Jersey, New York, Pennsylvania, Rhode Island, Vermont, and Wisconsin).
- School districts (based on the 1995-1996 school year).
- American Indian reservations.
- Tribal jurisdiction statistical areas (replaced for Census 2000 by entities called Oklahoma Tribal Statistical Areas).
- Alaska Native village statistical areas.

Size estimates for LFSEs were based on housing unit counts from the DMAF and occupancy rates from the 1990 census. If the smallest LFSE that included all or any part of a block had an estimated housing unit count of less than 800, the housing units in the block were sampled at a 1-in-2 rate. If the smallest LFSE that included all or any part of a block had an estimated housing unit count of 800 or more but less than 1,200, housing units in the block were sampled at a 1-in-4 rate. If a block was not in either of the two previous sampling rate categories, and was part of an interim census tract with 2,000 or more estimated housing units, the housing units in the block were sampled at a 1-in-8 rate. Housing units in all remaining blocks (those not assigned to 1-in-2, 1-in-4, or 1-in-8 rates) were sampled at a 1-in-6 rate.

In List/Enumerate areas (accounting for less than 0.5 percent of the housing units), each enumerator was given a blank address register with designated sample lines. Beginning about Census Day, the enumerator systematically canvassed an Assignment Area (AA) and listed all housing units in the address register in the order they were encountered. Completed questionnaires, including sample information for any housing unit listed on a designated sample line, were collected. If an AA contained any blocks that would qualify as above for a 1-in-2 or 1-in-4 rate, all households in the AA were sampled at 1-in-2. Housing units in all other AAs were sampled at 1-in-6.

Housing units in American Indian reservations, tribal jurisdiction statistical areas (replaced for Census 2000 by entities called Oklahoma Tribal Statistical Areas), and Alaska Native villages were sampled according to the same criteria as other LFSEs, except the sampling rates were based on the size of the American Indian and Alaska Native population in those areas as measured in the 1990 census. Trust lands were sampled at the highest rate of any part of their associated American Indian reservations. If the associated American Indian reservation was entirely outside the state containing the trust land, then the trust land was sampled at a 1-in-2 rate. All Remote Alaska assignment areas were sampled at a rate of 1-in-2. Housing units in Puerto Rico were sampled at a constant 1-in-6 rate in all blocks.

Variable sampling rates provide relatively more reliable estimates for small areas and decrease respondent burden in more densely populated areas while maintaining data reliability. When all sampling rates were taken into account across the Nation, approximately 1 out of every 6 housing units was included in the Census 2000 sample.

CONFIDENTIALITY OF THE DATA

The Census Bureau has modified or suppressed some data in this data release to protect confidentiality. Title 13 United States Code, Section 9, prohibits the Census Bureau from publishing results in which an individual can be identified. The Census Bureau's internal Disclosure Review Board sets the confidentiality rules for all data releases. A checklist approach is used to ensure that all potential risks to the confidentiality of the data are considered and addressed.

Title 13, United States Code. Title 13 of the United States Code authorizes the Census Bureau to conduct censuses and surveys. Section 9 of the same Title requires that any information collected from the public under the authority of Title 13 be maintained as confidential. Section 214 of Title 13 and Sections 3559 and 3571 of Title 18 of the United States Code provide for the imposition of penalties of up to 5 years in prison and up to $250,000 in fines for wrongful disclosure of confidential census information.

Disclosure limitation. Disclosure limitation is the process for protecting the confidentiality of data. A disclosure of data occurs when someone can use published statistical information to identify an individual who provided information under a pledge of confidentiality. Using disclosure limitation procedures, the Census Bureau modifies or removes the characteristics that put confidential information at risk for disclosure. Although it may appear that a table shows information about a specific individual, the Census Bureau has taken steps to disguise the original data while making sure the results are still useful. The techniques used by the Census Bureau to protect confidentiality in tabulations vary, depending on the type of data.

Data swapping. Data swapping is a method of disclosure limitation designed to protect confidentiality in tables of frequency data (the number or percentage of the population with certain characteristics). Data swapping is done by editing the source data or exchanging records for a sample of cases when creating a table. A sample of households is selected and matched on a set of selected key variables with households in neighboring geographic areas that have similar characteristics (such as the same number of adults and the same number of children). Because the swap often occurs within a neighboring area, there is no effect on the marginal totals for the area or for totals that include data from multiple areas. Because of data swapping, users should not assume that tables with cells having a value of 1 or 2 reveal information about specific individuals. Data swapping procedures were first used in the 1990 census and were also used for Census 2000.

ERRORS IN THE DATA

Statistics in this data product are based on a sample. Therefore, they may differ somewhat from 100-percent figures that would have been obtained if all housing units, people within those housing units, and people living in group quarters had been enumerated using the same questionnaires, instructions, enumerators, and so forth. The sample estimate also would differ from other samples of housing units, people within those housing units, and people living in group quarters. The deviation of a sample estimate from the average of all possible samples is called the *sampling error*. The *standard error* of a sample estimate is a measure of the variation among the estimates from all possible samples. Thus, it measures the precision with which an estimate from a particular sample approximates the average result of all possible samples. The sample estimate and its estimated standard error permit the construction of interval estimates with prescribed confidence that the interval includes the average result of all possible samples. The method of calculating standard errors and confidence intervals for the data in this product appears in the section called "Calculation of Standard Errors."

In addition to the variability that arises from the sampling procedures, both sample data and 100-percent data are subject to *nonsampling error*. Nonsampling error may be introduced during any of the various complex operations used to collect and process census data. For example, operations such as editing, reviewing, or handling questionnaires may introduce error into the data. A detailed discussion of the sources of nonsampling error is given in the section on "Nonsampling Error" in this chapter.

Nonsampling error may affect the data in two ways: errors that are introduced randomly will increase the variability of the data and, therefore, should be reflected in the standard error; errors that tend to be consistent in one direction will make both sample and 100-percent data biased in that direction. For example, if respondents consistently tend to underreport their incomes, then the resulting counts of households or families by income category will tend to be understated for the higher income categories and overstated for the lower income categories. Such biases are not reflected in the standard error.

Limitations of the Group Quarters Data

By definition, universes that include the total population include both the household population and the group quarters population. For example, the universe defined as the population 15 years and over includes all people 15 years and over in both households and group quarters.

In previous censuses and in Census 2000, allocation rates for demographic characteristics (such as age, sex, and race) of the group quarters population were similar to those for the total population. However, allocation rates for sample characteristics, such as school enrollment, educational attainment, income, and veteran status for the institutionalized and noninstitutionalized group quarters population have been substantially higher than those for the household population since at least the 1960 census. A review of the Census 2000 allocation rates for sample characteristics indicated that this trend continued.

Although allocation rates for sample characteristics are higher for the group quarters population, it is important to include the group quarters population in the total population universe. In most areas, the group quarters population represents a small proportion of the total population. As a result, the higher allocation rates associated with the group quarters population have minimal impact on the sample characteristics for the area of interest. In areas where the group quarters population represents a larger percentage of the total population, the Census Bureau cautions data users about the impact the higher allocation rates may have on the sample characteristics.

Calculation of Standard Errors

Totals and percentages. Tables A through C in this chapter contain the necessary information for calculating the standard errors of sample estimates in this data product. To calculate the standard error, it is necessary to know:

- The unadjusted standard error for the characteristic (given in Table A for estimated totals or Table B for estimated percentages) that would result under a simple random sample design of people, housing units, households, or families.
- The design factor for the particular characteristic estimated (given in Table C) based on the sample design and estimation techniques employed to produce long form data estimates.
- The number of people, housing units, households, or families in the publication area.
- The observed sampling rate.

The design factor is the ratio of the estimated standard error to the standard error of a simple random sample. The design factors reflect the effects of the actual sample design and the complex ratio estimation procedure used for Census 2000. Percent-in-sample values are provided in Summary File 3. The percent of the population in sample is given in P4, Percent of the Population in Sample. Percent-in-sample values for housing units are provided in H4, Percent of Housing Units in Sample by Occupancy Status. Thus, observed sampling rates for housing units are provided separately for occupied and vacant housing units. Data users should use information in H2, Unweighted Sample Housing Units by Occupancy Status, to determine the most prevalent type of housing unit in a specific geography (occupied or vacant), and use its corresponding percent-in-sample value from H4. As a convenience to data users, a percent-in-sample value for total housing units is available in the Census Bureau's PHC-2, *Summary Social, Economic, and Housing Characteristics* reports (see the Percent of Population and Housing Units in Sample tables). This percent-in-sample value combines occupied and vacant housing units to form a single percent-in-sample value for housing units.

Use the steps given below to calculate the standard error of an estimated total or percentage contained in this product. A percentage is defined here as a ratio of a numerator to a denominator where the numerator is a subset of the denominator. For example, the proportion of Black or African-American teachers is the ratio of Black or African-American teachers to all teachers.

1. Obtain the unadjusted standard error from Table A or B (or use the formula given below the table) for the estimated total or percentage, respectively.
2. Obtain the person or housing unit observed sampling rate (percent-in-sample) for the geographic area to which the estimate applies. Use the person observed sampling rate for population characteristics and the housing unit observed sampling rate for housing characteristics.

3. Use Table C to obtain the appropriate design factor, based on the characteristic (Employment status, School enrollment, etc.) and the range containing the percent-in-sample value defined in step 2. Multiply the unadjusted standard error by this design factor.

The unadjusted standard errors of zero estimates or of very small estimated totals or percentages will approach zero. This is also the case for very large percentages or estimated totals that are close to the size of the publication areas to which they correspond. Nevertheless, these estimated totals and percentages are still subject to sampling and nonsampling variability, and an estimated standard error of zero (or a very small standard error) is not appropriate. For estimated percentages that are less than 2 or greater than 98, use the unadjusted standard errors in Table B that appear in the "2 or 98" row. For an estimated total that is less than 50 or within 50 of the total size of the publication area, use an unadjusted standard error of 16.

Examples using Tables A and B are given in the section titled "Using Tables to Compute Standard Errors and Confidence Intervals."

Sums and differences. The standard errors estimated from Tables A and B are not directly applicable to sums of and differences between two sample estimates. To estimate the standard error of a sum or difference, the tables are to be used somewhat differently in the following three situations:

1. For the sum of or difference between a sample estimate and a 100-percent value, use the standard error of the sample estimate. The complete count value is not subject to sampling error.
2. For the sum of or difference between two sample estimates, the appropriate standard error is approximately the square root of the sum of the two individual standard errors squared; that is, for standard errors

   $SE(\hat{X})$ and $SE(\hat{Y})$ of estimates $\hat{X}$ and $\hat{Y}$, respectively:

   $$SE(\hat{X} + \hat{Y}) = SE(\hat{X} - \hat{Y}) = \sqrt{[SE(\hat{X})]^2 + [SE(\hat{Y})]^2}$$

   This method, however, will underestimate (overestimate) the standard error if the two items in a sum are highly positively (negatively) correlated or if the two items in a difference are highly negatively (positively) correlated. This method may also be used for the difference between (or sum of) sample estimates from two censuses or from a census sample and another survey. The standard error for estimates not based on the Census 2000 sample must be obtained from an appropriate source outside of this chapter.
3. For the differences between two estimates, one of which is a subclass of the other, use the tables directly where the calculated difference is the estimate of interest. For example, to determine the estimate of non-Black or African-American teachers, subtract the estimate of Black or African-American teachers from the estimate of total teachers. To determine the standard error of the estimate of non-Black or African-American teachers, apply the above formula directly.

Ratios. Frequently, the statistic of interest is the ratio of two variables, where the numerator is not a subset of the denominator. An example is the ratio of students to teachers in public elementary schools. (Note that this method cannot be used to compute a standard error for a sample mean.) The standard error of the ratio between two sample estimates is estimated as follows:

1. If the ratio is a proportion, then follow the procedure outlined for "Totals and percentages."
2. If the ratio is not a proportion, then approximate the standard error using the formula below.

$$SE\left(\frac{\hat{X}}{\hat{Y}}\right) = \left(\frac{\hat{X}}{\hat{Y}}\right)\sqrt{\frac{[SE(\hat{X})]^2}{\hat{X}^2} + \frac{[SE(\hat{Y})]^2}{\hat{Y}^2}}$$

Medians. The sampling variability of an estimated median depends on the form of the distribution and the size of its base. The reliability of an estimated median is approximated by constructing a confidence interval. Estimate the 68 percent confidence limits of a median based on sample data using the following procedure.

1. Obtain the appropriate (person or housing unit) observed sampling rate for the specific geographic area. Use this rate to locate the design factor for the characteristic of interest in Table C.

2. Obtain the frequency distribution for the selected variable. Cumulate these frequencies to yield the base.

3. Determine the standard error of the estimate of 50 percent from the distribution using the formula:

$$\text{SE(50 percent)} = \sqrt{\frac{5}{\text{base}} \times 50^2} \times \text{Design Factor}$$

4. Subtract from and add to 50 percent the standard error determined in step 3.

$$\text{p_lower} = 50 - \text{SE (50 percent)}$$

$$\text{p_upper} = 50 + \text{SE (50 percent)}$$

   Find the category in the distribution containing p_lower and the category in the distribution containing p_upper. If p_lower and p_upper fall in the same category, follow these steps:

   - Define A1 as the smallest value in that category.
   - Define A2 to be the smallest value in the next (higher) category.
   - Define C1 as the cumulative percent of units strictly less than A1.
   - Define C2 as the cumulative percent of units strictly less than A2.

     Use these values (A1, A2, C1, C2) in step 5 to obtain the Lower Bound and the Upper Bound.

     If p_lower and p_upper are in different categories, follow the steps above twice–once for each category. In effect, users will interpolate twice to obtain the Lower and Upper Bounds as follows:

   - First, for the category containing p_lower, define the values A1, A2, C1, and C2 as above. Use these values in step 5 to obtain the Lower Bound.
   - Second, for the category containing p_upper, define a new set of values for A1, A2, C1, and C2. Use these values in step 5 to obtain the Upper Bound.

5. Use the following formula and the values obtained in step 4 to form a confidence interval about the median:

$$\text{Bound} = \left[\frac{X - C1}{C2 - C1}\right] \times (A2 - A1) + A1$$

   where X = p_lower (p_upper) for the Lower Bound (Upper Bound).

6. Divide the difference between the two points determined in step 5 by two to obtain the estimated standard error of the median:

$$\text{SE(median)} = \frac{\text{Upper Bound} - \text{Lower Bound}}{2} = \frac{(\text{p_upper} - \text{p_lower})}{C2 - C1} \times \frac{A2 - A1}{2}$$

Means. A mean is defined here as the average quantity of some characteristic (other than the number of people, housing units, households, or families) per person, housing unit, household, or family. For example, a mean could be the average annual income of females age 25 to 34. The standard error of a mean can be approximated by the formula below. Because of the approximation used in developing this formula, the estimated standard error of the mean obtained from this formula will generally underestimate the true standard error.

The formula for estimating the standard error of a mean, $\bar{x}$, is

$$SE(\bar{x}) = \sqrt{\frac{5}{base} \times s^2} \times \text{Design Factor}$$

where s^2 is the estimated population variance of the characteristic and the base is the total number of units in the population. The population variance, s^2, may be estimated using data that has been grouped into intervals.

For this method, the range of values for the characteristic is divided into c intervals, where the lower and upper boundaries of interval j are L_j and U_j, respectively. Each person is placed into one of the c intervals such that the value of the characteristic is between L_j and U_j. The estimated population variance, s^2, is then given by:

$$s^2 = \sum_{j=1}^{c} p_j m_j^2 - (\bar{x})^2$$

where p_j is the estimated proportion of persons in interval j (based on weighted data) and m_j is the midpoint of the jth interval, calculated as:

$$m_j = \frac{L_j + U_j}{2}.$$

The most representative value of the characteristic in interval j is assumed to be the midpoint of the interval, m_j. If the cth interval is open-ended, i.e., no upper interval boundary exists, then an approximate value for m_c is

$$m_c = \left(\frac{3}{2}\right) L_c.$$

The estimated sample mean, $\bar{x}$, can be obtained using the following formula:

$$\bar{x} = \sum_{j=1}^{c} p_j m_j.$$

Confidence intervals. A sample estimate and its estimated standard error may be used to construct confidence intervals about the estimate. These intervals are ranges that will contain the average value of the estimated characteristic that results over all possible samples, with a known probability.

For example, if all possible samples that could result under the Census 2000 sample design were independently selected and surveyed under the same conditions, and if the estimate and its estimated standard error were calculated for each of these samples, then:

1. *68 percent confidence interval.* Approximately 68 percent of the intervals from one estimated standard error below the estimate to one estimated standard error above the estimate would contain the average result from all possible samples.

2. *90 percent confidence interval.* Approximately 90 percent of the intervals from 1.645 times the estimated standard error below the estimate to 1.645 times the estimated standard error above the estimate would contain the average result from all possible samples.

3. *95 percent confidence interval.* Approximately 95 percent of the intervals from two estimated standard errors below the estimate to two estimated standard errors above the estimate would contain the average result from all possible samples.

The average value of the estimated characteristic that could be derived from all possible samples either is or is not contained in any particular computed interval. Thus, the statement that the average value has a certain probability of falling between the limits of the calculated confidence interval cannot be made. Rather, one can say with a specified probability of confidence that the calculated confidence interval includes the average estimate from all possible samples (approximately the 100-percent value).

Confidence intervals also may be constructed for the ratio, sum of, or difference between two sample figures. First compute the ratio, sum, or difference. Next, obtain the standard error of the ratio, sum, or difference (using the formulas given earlier). Finally, form a confidence interval for this estimated ratio, sum, or difference as above. One can then say with specified confidence that this interval includes the ratio, sum, or difference that would have been obtained by averaging the results from all possible samples.

Calculating the confidence interval from the standard error. To calculate the lower and upper bounds of the 90 percent confidence interval around an estimate using the standard error, multiply the standard error by 1.645, then add and subtract the product from the estimate.

$$\text{Lower bound} = \text{Estimate} - (\text{Standard Error} \times 1.645)$$

$$\text{Upper bound} = \text{Estimate} + (\text{Standard Error} \times 1.645)$$

Limitations. Be careful when computing and interpreting confidence intervals. The estimated standard errors given in this chapter do not include all portions of the variability because of nonsampling error that may be present in the data. The standard errors reflect the effect of simple response variance, but not the effect of correlated errors introduced by enumerators, coders, or other field or processing personnel. Thus, the standard errors calculated represent a lower bound of the total error. As a result, confidence intervals formed using these estimated standard errors might not meet the stated levels of confidence (i.e., 68, 90, or 95 percent). Thus, be careful interpreting the data in this data product based on the estimated standard errors.

A standard sampling theory text should be helpful if the user needs more information about confidence intervals and nonsampling errors.

Zero or small estimates; very large estimates. The value of almost all Census 2000 characteristics is greater than or equal to zero by definition. The method given previously for calculating confidence intervals relies on large sample theory and may result in negative values for zero or small estimates, which are not admissible for most characteristics. In this case, the lower limit of the confidence interval is set to zero by default. A similar caution holds for estimates of totals that are close to the population total and for estimated proportions near one, where the upper limit of the confidence interval is set to its largest admissible value. In these situations, the level of confidence of the adjusted range of values is less than the prescribed confidence level.

Using Tables to Compute Standard Errors and Confidence Intervals

Example 1. Computing the standard error of a total. Suppose a particular data table shows that for City A 9,948 people out of all 15,888 people age 16 years and over were in the civilian labor force. The person observed sampling rate (percent-in-sample) in City A is 16.0 percent. The column in Table C that includes an observed sampling rate of 16.0 percent shows the design factor to be 1.1 for the population characteristic "Employment status."

The unadjusted standard error for the estimated total of 9,948 is computed using the formula given below Table A. Suppose that the total population of City A was 21,220. The formula for the unadjusted standard error, SE, is

$$\begin{aligned} \text{SE}(9{,}948) &= \sqrt{5(9{,}948)\left(1 - \frac{9{,}948}{21{,}220}\right)} \\ &= 163 \text{ people.} \end{aligned}$$

The 5 in the above formula is based on a 1-in-6 sample and is derived from the inverse of the sampling rate minus one; i.e., 5 = 6 − 1. To find the standard error of the estimated 9,948 people 16 years and over who were in the civilian labor force, multiply the unadjusted standard error 163 by the design factor, 1.1, from Table C. This yields an estimated standard error of 179 for the total number of people 16 years and over in City A who were in the civilian labor force.

Example 2. Computing the standard error of a percentage. The estimated percent of people 16 years and over who were in the civilian labor force in City A is 62.6 percent (= 9,948 ÷

15,888). Using the formula below Table B, the unadjusted standard error is approximately

$$SE(62.6) = \sqrt{\left(\frac{5}{15{,}888}\right)(62.6)(100 - 62.6)}$$

$$= 0.86 \text{ percentage points.}$$

Again, the 5 in the above formula is based on a 1-in-6 sample and is derived from the inverse of the sampling rate minus one; i.e., 5 = 6 − 1. The standard error for the estimated 62.6 percent of people 16 years and over who were in the civilian labor force is 0.86 x 1.1 = 0.95 percentage points.

Note that standard errors of percentages derived in this manner are approximate. Calculations can be expressed to several decimal places, but doing so would indicate more precision in the data than is justifiable. Final results should contain no more than two decimal places when the estimated standard error is one percentage point (i.e., 1.00) or more.

Example 3. Computing a confidence interval. In Example 1, the adjusted standard error of the 9,948 people 16 years and over in City A in the civilian labor force was 179. Thus, a 90 percent confidence interval for this estimated total is:

$$[9{,}948 - 1.645(179)] \text{ to } [9{,}948 + 1.645\,(179)]$$
$$\text{or } 9{,}654 \text{ to } 10{,}242.$$

One can say, with about 90 percent confidence, that this interval includes the value that would have been obtained by averaging the results from all possible samples.

Example 4. Computing the standard error and confidence interval for the difference between two sample estimates. Suppose the number of people in City B age 16 years and over who were in the civilian labor force was 9,314 and the total number of people 16 years and over was 16,666. The population size of City B was 25,225, resulting in a person percent-in-sample of 15.7. The range that includes an observed sampling rate of 15.7 in Table C shows the design factor to be 1.1 for "Employment status." Using the formula below Table A and the appropriate design factor, the estimated standard error for the total number of people 16 years and over in City B who were in the civilian labor force is 188 (= 171 x 1.1). The estimated percentage of people 16 years and over who were in the civilian labor force is 55.9 percent. The unadjusted standard error determined using the formula provided at the bottom of Table B is 0.86 percentage points, and the approximate standard error of the percentage (55.9 percent) is 0.86 x 1.1 = 0.95 percentage points.

Suppose that one wished to obtain the standard error of the difference between City A and City B of the percentages of people who were 16 years and over and who were in the civilian labor force. The difference in the percentages for the two cities is:

$$62.6 - 55.9 = 6.7 \text{ percent.}$$

Using the above calculations and the adjusted standard error from Example 2:

$$SE\,(6.7) = \sqrt{[SE(62.6)]^2 + [SE(55.9)]^2} = \sqrt{(0.95)^2 + (0.95)^2}$$
$$= 1.34 \text{ percentage points.}$$

The 90 percent confidence interval for the difference is formed as before:

$$[6.70 - 1.645(1.34)] \text{ to } [6.70 + 1.645(1.34)]$$
$$\text{or } 4.50 \text{ to } 8.90.$$

One can say with 90 percent confidence that the interval includes the difference that would have been obtained by averaging the results from all possible samples.

Example 5. Computing the standard error and confidence interval for the ratio of two sample estimates. For reasonably large samples, ratio estimates are normally distributed, particularly for the census population. Therefore, if the standard error of a ratio estimate can be calculated, then a confidence interval can be formed about the ratio.

Suppose that one wished to obtain the standard error of the ratio of the estimate of people who were 16 years and over and who were in the civilian labor force in City A to the estimate of people who were 16 years and over and who were in the civilian labor force in City B. The ratio of the two estimates is:

$$\frac{9{,}948}{9{,}314} = 1.07$$

The standard error of this ratio is:

$$SE(1.07) = \left(\frac{9{,}948}{9{,}314}\right)\sqrt{\frac{(179)^2}{(9{,}948)^2} + \frac{(188)^2}{(9{,}314)^2}}$$

$$= 0.029.$$

Using the results above, the 90 percent confidence interval for this ratio would be:

$$[1.07 - 1.645(0.029)] \text{ to } [1.07 + 1.645(0.029)]$$

$$\text{or } 1.02 \text{ to } 1.12.$$

One can say with 90 percent confidence that the interval includes the ratio that would have been obtained by averaging the results from all possible samples.

Example 6. Computing the standard error and confidence interval of a median. The following example shows the steps for calculating an estimated standard error and confidence interval for the median housing value in City C.

1. The housing unit observed sampling rate in City C is 14.3. Suppose that the corresponding design factor in Table C for the housing characteristic "Value" is 1.2.

2. Obtain the frequency distribution for housing values in City C. The base is the sum of the frequencies (4,227).

Table 1. **Frequency Distribution and Cumulative Totals for Housing Value**

Housing value	Frequency	Cumulative sum	Cumulative percent
Less than $50,000	1,548	1,548	36.62
$50,000 to $99,999	820	2,368	56.02
$100,000 to $149,999	752	3,120	73.81
$150,000 to $199,999	524	3,644	86.21
$200,000 to $299,999	300	3,944	93.30
$300,000 to $499,999	248	4,192	99.17
$500,000 or more	35	4,227	100.00

3. Determine the standard error of the estimate of 50 percent from the distribution:

$$SE(50 \text{ percent}) = \sqrt{\frac{5}{4{,}227} \times 50^2 \times 1.2}$$

$$= 2.06$$

4. Calculate a confidence interval with bounds:

$$p_lower = 50 - 2.06 = 47.94$$

$$p_upper = 50 + 2.06 = 52.06$$

From the given distribution, the category with the cumulative percent first exceeding 47.94 percent is $50,000 to $99,999. Therefore, A1 = $50,000. C1 is the cumulative percent of housing units with value less than $50,000. As a result, C1 = 36.62 percent.

The category with the cumulative percent that first exceeds 52.06 percent is also $50,000 to $99,999. A2 is the smallest value in the next (higher) category, resulting in A2 = $100,000. C2 is the cumulative percent of housing units with value less than $100,000. Thus, C2 = 56.02 percent.

5. Given the values obtained in earlier steps, calculate the Lower and Upper Bounds of the confidence interval about the median:

$$\text{Lower Bound} = \left[\frac{47.94 - 36.62}{56.02 - 36.62}\right] \text{x } (\$100{,}000 - \$50{,}000) + \$50{,}000$$

$$\text{Upper Bound} = \left[\frac{52.06 - 36.62}{56.02 - 36.62}\right] \text{x } (\$100{,}000 - \$50{,}000) + \$50{,}000$$

The confidence interval is $79,175 to $89,794.

6. The estimated standard error of the median is

$$\text{SE(median)} = \frac{\$89{,}794 - \$79{,}175}{2} = \$5{,}310$$

Example 7. Computing the standard error of a mean. This example shows the steps for calculating the standard error for the average commuting time in City D. The frequency distribution is given in Table 2.

Table 2. **Frequency Distribution for Travel Time to Work**

Travel time to work	Frequency
Did not work at home:	776,619
Less than 5 minutes	14,602
5 to 9 minutes	69,066
10 to 14 minutes	107,161
15 to 19 minutes	138,187
20 to 24 minutes	139,726
25 to 29 minutes	52,879
30 to 34 minutes	120,636
35 to 39 minutes	19,751
40 to 44 minutes	25,791
45 to 59 minutes	50,322
60 to 89 minutes	29,178
90 or more minutes	9,320
Worked at home	19,986

1. Cumulating the frequencies over the 12 categories for those who commuted to work (i.e., Did not work at home) yields the population count (base) of 776,619 workers age 16 years and over.

2. Find the midpoint m_j for each of the 12 categories. Multiply each category's proportion p_j by the square of the midpoint and sum this product over all categories.

   For example, the midpoint of category 1 "Less than 5 minutes" is

$$m_1 = \frac{0 + 5}{2} = 2.5 \text{ minutes}$$

   while the midpoint of the 12th category "90 or more minutes" is

$$m_{12} = \left(\frac{3}{2}\right) 90 = 135 \text{ minutes.}$$

   The proportion of units in the first category, p_1, is

$$p_1 = \frac{14{,}602}{776{,}619} = 0.019.$$

Necessary products for the standard error calculation are given in Table 3 along with totals.

Table 3. **Calculations for Travel Time to Work**

Travel time to work	p_j	m_j	$p_j m_j^2$	$p_j m_j$
Did not work at home:				
Less than 5 minutes	0.019	2.5	0.119	0.048
5 to 9 minutes	0.089	7	4.361	0.623
10 to 14 minutes	0.138	12	19.872	1.656
15 to 19 minutes	0.178	17	51.442	3.026
20 to 24 minutes	0.180	22	87.120	3.960
25 to 29 minutes	0.068	27	49.572	1.836
30 to 34 minutes	0.155	32	158.720	4.960
35 to 39 minutes	0.025	37	34.225	0.925
40 to 44 minutes	0.033	42	58.212	1.386
45 to 59 minutes	0.065	52	175.760	3.380
60 to 89 minutes	0.038	74.5	210.910	2.831
90 or more minutes	0.012	135	218.700	1.620
		Total	1069.013	26.251

3. To estimate the mean commuting time for people in City D, multiply each category's proportion by its midpoint and sum over all categories in the universe. Table 3 shows an estimated mean travel time to work, $\bar{x}$, of 26 minutes.
4. Calculate the estimated population variance.

$$s^2 = 1069.013 - (26)^2$$

$$= 393.013$$

5. In City D, the person observed sampling rate is 13.1 percent. Suppose the design factor for "Travel time to work" in City D, given in the "Less than 15 percent" percent-in-sample column of Table C, is 1.4. Use this information and the results from steps 1 through 4 to calculate an estimated standard error for the mean as:

$$SE(\bar{x}) = \sqrt{\frac{5}{776{,}619} \times 393.013 \times 1.4}$$

$$= 0.07 \text{ minutes.}$$

ESTIMATION PROCEDURE

The estimates that appear in this product were obtained from an iterative ratio estimation procedure (iterative proportional fitting) resulting in the assignment of a weight to each sample person or housing unit record. For any given tabulation area, a characteristic total was estimated by summing the weights assigned to the people or housing units possessing the characteristic in the tabulation area. Estimates of family or household characteristics were based on the weight assigned to the family member designated as householder. Each sample person or housing unit record was assigned exactly one weight to be used to produce estimates of all characteristics. For example, if the weight given to a sample person or housing unit had the value 6, all characteristics of that person or housing unit would be tabulated with a weight of 6. The estimation procedure, however, did assign weights varying from person to person or housing unit to housing unit.

The estimation procedure used to assign the weights was performed in geographically defined *weighting areas.* Generally, weighting areas were formed of contiguous geographic units within counties. Weighting areas were required to have a minimum sample of 400 people. Also, weighting areas never crossed state or county boundaries. In small counties with a sample count below 400 people, the minimum sample size condition was relaxed to permit the entire county to become a weighting area.

People

Within a weighting area, the long form sample was ratio-adjusted to equal the 100-percent totals for certain data groups. There were four stages of ratio adjustment for people. The first stage used 21 household-type groups. The second stage used three groups with the following sampling rates: 1-in-2, 1-in-4, and less than 1-in-4. The third stage used the dichotomy householders/nonhouseholders and the fourth stage used 312 aggregate age-sex-race-Hispanic origin groups. The stages were defined as follows:

People

Stage I: Type of Household

Group	Family with own children under 18: Number of people in housing unit
1	2
2	3
3	4
4	5
5	6-7
6	8 or more
	Family without own children under 18:
7-12	2 through 8 or more
	All other housing units:
13	1
14-19	2 through 8 or more
20	People in group quarters
21	Service Based Enumerations

Stage II: Sampling Type

Group	
1	1-in-2
2	1-in-4
3	1-in-6 or 1-in-8

Stage III: Householder Status

Group	
1	Householder
2	Nonhouseholder

People—Con.

Stage IV: Age/Sex/Race/Hispanic origin

	People of Hispanic origin: Black or African American: Male:
Group	Age
1	0-4
2	5-14
3	15-17
4	18-19
5	20-24
6	25-29
7	30-34
8	35-44
9	45-49
10	50-54
11	55-64
12	65-74
13	75+
14-26	Female: Same age categories as 1-13
27-52	American Indian or Alaska Native: Same gender and age categories as 1-26
53-78	Asian: Same gender and age categories as 1-26
79-104	Native Hawaiian or Pacific Islander: Same gender and age categories as 1-26
105-130	White: Same gender and age categories as 1-26
131-156	Some Other Race: Same gender and age categories as 1-26
157-312	People not of Hispanic origin: Same race, gender, and age categories as 1-156

NOTE: Multiple race people were included in one of the six race groups for estimation purposes only. Subsequent tabulations were based on the full set of responses to the race item.

The ratio estimation procedure for people was conducted within a weighting area in four stages as follows:

Stage I.

1. Assign an initial weight to each sample person record approximately equal to the inverse of the observed sampling rate for the weighting area.

2. Prior to iterative proportional fitting, combine categories in each of the four estimation stages, if necessary, to increase the reliability of the ratio estimation procedure. For each stage, any group that did not meet certain criteria for the unweighted sample count or for the ratio of the 100-percent to the initially weighted sample count was combined with another group in the same stage according to a specified collapsing pattern. There was an additional criterion concerning the number of complete count people in each race/Hispanic origin category in the second estimation stage.

3. The initial weights underwent four stages of ratio adjustment applying the grouping procedures described above. At the first stage, the ratio of the complete census count to the sum of the initial weights for each sample person was computed for each Stage I group. The initial weight assigned to each person in a group was then multiplied by the Stage I group ratio to produce an adjusted weight.

Stage II. The Stage I adjusted weights were again adjusted by the ratio of the complete census count to the sum of the Stage I weights for sample people in each Stage II group.

Stage III. The Stage II weights were adjusted by the ratio of the complete census count to the sum of the Stage II weights for sample people in each Stage III group.

Stage IV. The Stage III weights were adjusted by the ratio of the complete census count to the sum of the Stage III weights for sample people in each Stage IV group.

The four stages of ratio adjustment were repeated in the order given above until the predefined stopping criteria were met. The weights obtained from the final iteration of Stage IV were assigned to the sample person records. However, to avoid complications in rounding for tabulated data, only whole number weights were assigned. For example, if the final weight of the people in a particular group was 7.25, then 1/4 of the sample people in this group were randomly assigned a weight of 8, while the remaining 3/4 received a weight of 7.

Housing Units

The ratio estimation procedure for housing units was essentially the same as that for people, except that vacant housing units were treated separately. The occupied housing unit ratio estimation procedure was done in three stages. The first stage for occupied housing units used 19 household type groups while the second stage used three sampling type groups. The third stage used 24 race-Hispanic origin-tenure groups. The vacant housing unit ratio estimation procedure was done in a single stage with three groups. The stages for ratio estimation for housing units were as follows:

Occupied Housing Units

Stage I: Type of Household

Group	Family with own children under 18: Number of people in housing unit
1	2
2	3
3	4
4	5
5	6-7
6	8 or more
	Family without own children under 18:
7-12	2 through 8 or more
	All other housing units:
13	1
14-19	2 through 8 or more

Stage II: Sampling Type

Group	
1	1-in-2
2	1-in-4
3	1-in-6 or 1-in-8

Occupied Housing Units—Con.

Stage III: Race and Hispanic Origin of Householder/Tenure

Group	Owner: Hispanic origin:
1	Black or African American
2	American Indian or Alaska Native
3	Asian
4	Native Hawaiian or Pacific Islander
5	White
6	Some Other Race
7-12	Owner: Not of Hispanic origin: Same race categories as 1-6
13-24	Renter: Same Hispanic origin and race categories as 1-12

Vacant Housing Units

Group	
1	Vacant for rent
2	Vacant for sale
3	Other vacant

The estimates produced by this estimation procedure realize some of the gains in sampling efficiency that would have resulted if the population had been stratified into the ratio-estimation groups before sampling and if the sampling rate had been applied independently to each group. The net effect is a reduction in both the standard error and the possible bias of most estimated characteristics to levels below what would have resulted from simply using the initial, unadjusted weight. A by-product of this estimation procedure is that the estimates from the sample will, for the most part, be consistent with the complete count figures for the population and housing unit groups used in the estimation procedure.

CONSISTENCY WITH COMPLETE COUNTS

As described earlier, Census 2000 long form data were collected on a sample basis. Cities and incorporated places were used to determine sampling rates to support estimates for these areas. As a result, each city, incorporated place, school district, and county had addresses selected in the long form sample.

To produce estimates from the long form data, weighting was performed at the weighting area level. In forming weighting areas, trade-offs between reliability, consistency of the estimates, and complexity of the implementation were considered. The decision was made to form weighting areas consisting of small geographic areas with at least 400 sample persons (or about 200 or more completed long forms) that do not cross county boundaries. No other boundary constraints were imposed. Thus, total population estimates from the long form data will agree with census counts reported in SF 1 and SF 2 for the weighting area, county, and other higher geographic areas obtained by combining either weighting areas or counties. Differences between long form estimates of characteristics in the SF 3 and their corresponding values in the SF 1 or SF 2 are particularly noticeable for small places, tracts, and block groups. Examples of these characteristics are the total number of people, the number of people reporting specific racial categories, and the number of housing units. The official values for items reported on the short form come from SF 1 and SF 2.

Because the weighting areas were formed at a smaller geographic level, any differential nonresponse to long form questionnaires by demographic groups or geographical areas included in a weighting area may introduce differences in complete counts (SF 1 and SF 2) and the SF 3 total population estimates. Also, an insufficient number of sample cases in the weighting matrix cells could lead to differences in SF 1, SF 2, and SF 3 population totals. Thus, differences between the census and SF 3 counts are typical and expected.

In 1990, separate tabulations were not prepared for small areas below a certain size. In contrast, Census 2000 tabulations are being prepared for all areas to maximize data availability. This approach may lead to a greater number of anomalous results than what may have been observed with tabulations released from the 1990 census. A similar phenomenon occurred in the 1990 census when weighting areas respected city and place boundaries. Census counts differed from the long form data estimates in small places. As expected, these differences were sometimes large.

The SF 1 tables provide the official census count of the number of people in an area. The SF 3 tables provide estimates of the proportion of people with specific characteristics, such as occupation, disability, or educational attainment. The total number of people in the SF 3 table is provided for use as the denominator, or base, for these proportions. Estimates in the SF 3 tables give the best estimates of the proportion of people with a particular characteristic, but the census count is the official count of how many people are in the area.

The SF 1 gives exact numbers even for very small groups and areas; whereas, SF 3 gives estimates for small groups and areas, such as tracts and small places, that are less exact. The goal of SF 3 is to identify large differences among areas or large changes over time. Estimates for small areas and small population groups often exhibit large changes from one census to the next, so having the capability to measure them is worthwhile.

NONSAMPLING ERROR

In any large-scale statistical operation, such as Census 2000, human and processing errors occur. These errors are commonly referred to as nonsampling errors. Such errors include: not enumerating every household or every person in the population, failing to obtain all required information from the respondents, obtaining incorrect or inconsistent information, and recording information incorrectly. In addition, errors can occur during the field review of the enumerators' work, during clerical handling of the census questionnaires, or during the electronic processing of the questionnaires.

While it is impossible to completely eliminate nonsampling error from an operation as large and complex as the decennial census, the Census Bureau attempts to control the sources of such error during the data collection and processing operations. The primary sources of nonsampling error and the programs instituted to control this error in Census 2000 are described below. The success of these programs, however, was contingent upon how well the instructions actually were carried out during the census. As part of the Census 2000 evaluation program, both the effects of these programs and the amount of error remaining after their application will be evaluated.

Types of Nonsampling Error

Nonresponse. Nonresponse to particular questions on the census questionnaire or the failure to obtain any information for a housing unit allows for the introduction of bias into the data because the characteristics of the nonrespondents have not been observed and may differ from those reported by respondents. As a result, any imputation procedure using respondent data may not completely reflect these differences either at the elemental level (individual person or housing unit) or on average. As part of the data processing, people and/or housing units for which sample data were not collected may have their data imputed to ensure a sufficient number of sample people/housing units in a given area. As a result, the imputation rates for some small geographic areas, such as tracts, are very high. The Census Bureau cautions data users about the impact the higher imputation rates may have on the sample characteristics. Some protection against the introduction of large biases is afforded by minimizing nonresponse. Characteristics for the nonresponses were imputed by using reported data for a person or housing unit with similar characteristics.

Respondent and enumerator error. The person answering the mail questionnaire for a household or responding to the questions posed by an enumerator could serve as a source of error, although the question wording was extensively tested in several experimental studies prior to the census. The mail respondent may overlook or misunderstand a question, or answer a question in a way that cannot be interpreted correctly by the data capture system. Also, the enumerator may:

misinterpret or otherwise incorrectly record information given by a respondent, fail to collect some of the information for a person or household, or collect data for households that were not designated as part of the sample. Enumerators were monitored carefully to minimize these types of field enumeration problems. Field staff was prepared for their tasks by using standardized training packages that included hands-on experience with census materials. A sample of the households interviewed by each enumerator was reinterviewed to control for the possibility of fabricated data being submitted by enumerators.

Processing error. The many phases involved in processing the census data represent potential sources for the introduction of nonsampling error. The processing of the census questionnaires completed by enumerators included field review by the crew leader, check-in, and transmittal of completed questionnaires. No field reviews were done on the mail return questionnaires. Error may also be introduced by the misinterpretation of data by the data capture system, or the failure to capture all the information that the respondents or enumerators provided on the forms. Write-in entries go through coding operations, which may also be a source of processing error in the data. Many of the various field, coding, and computer operations undergo a number of quality control checks to help ensure their accurate application.

Reduction of Nonsampling Error

A number of techniques were implemented during the census planning and development stages to reduce various types of nonsampling errors. Quality assurance methods were used throughout the data collection and processing phases of the census to improve the quality of the data. In addition, the Census Bureau implemented a reinterview program to minimize errors in the data-collection phase for enumerator-filled questionnaires.

Several initiatives were implemented during Census 2000 to minimize the undercoverage of population and housing units and to reduce costs. These programs were developed based on experience from the 1990 decennial census and results from the Census 2000 testing cycle. They include:

- Be Counted questionnaires – unaddressed forms requesting all short form data and a few additional items – were available in public locations for people who believed they were not otherwise counted.
- An introductory letter was sent to all Mailout/Mailback addresses and many addresses in Update/Leave areas prior to the mailing of the census form. A reminder postcard was also sent to these addresses.
- Forms in Spanish and other languages were mailed to those who requested them by returning the introductory letter.
- A well-publicized, toll-free telephone number was available to answer questions about the census forms. Responses from people in households who received a short form could be taken over the telephone.
- Under the Local Update of Census Addresses (LUCA) program, local officials had the opportunity to address specific concerns about the accuracy and completeness of the Master Address File before mailings began.

Resolving Multiple Responses

There were multiple modes of response for Census 2000. Because there were various ways people could initiate their enumeration in the census, and the fact that some people would be enumerated during field followup, it was very likely that some people could be enumerated more than once. A special computer process was implemented to control this type of nonsampling error by resolving situations where more than one form was received from a particular housing unit, as designated by its identification (ID). The process consisted of several steps. IDs that had more

than one viable return were analyzed. Within each of these IDs, the person records on each return were compared with person records on the other return(s). People included on two or more different returns were marked as such, and only one of the person records was used in the creation of the household roster.

EDITING OF UNACCEPTABLE DATA

The objective of the processing operation was to produce a set of data that describes the population as accurately and clearly as possible. In a major change from past practice, the information on Census 2000 questionnaires generally was not edited for consistency, completeness, or acceptability during field data collection or data capture operations. Census crew leaders and local office clerks reviewed enumerator-filled questionnaires for adherence to specified procedures. Mail return questionnaires were not subjected to clerical review and households were not contacted, as in previous censuses, to collect data that were missing from census returns.

Most census questionnaires received by mail from respondents as well as those filled by enumerators were processed through a new contractor-built image scanning system that used optical mark and character recognition to convert the responses into computer files. The optical character recognition, or OCR, process used several pattern and context checks to estimate accuracy thresholds for each write-in field. The system also used "soft edits" on most interpreted numeric write-in responses to decide whether the field values read by the machine interpretation were acceptable. If the value read had a lower than acceptable accuracy threshold or was outside the soft edit range, the image of the item was displayed to a keyer who then entered the response.

To control the possible creation of erroneous people from questionnaires containing stray marks or completed incorrectly, the data capture system included an edit for the number of people indicated on each mail return and enumerator-filled questionnaire. If the edit failed, the questionnaire image was reviewed at a workstation by an operator. The operator identified erroneous person records and corrected OCR interpretation errors in the population count field.

At Census Bureau headquarters, the mail response data records were subjected to a computer edit that identified households exhibiting a possible coverage problem and those with more than six household members – the maximum number of people who could be enumerated on a mail questionnaire. Attempts were made to contact these households on the telephone to correct the count inconsistency and to collect census data for those people for whom there was no room on the questionnaire.

Incomplete or inconsistent information on the questionnaire data records was assigned acceptable values using *imputation* procedures during the final automated edit of the collected data. As in previous censuses, the general procedure for changing unacceptable entries was to assign an entry for a person that was consistent with entries for people with similar characteristics. Assigning acceptable codes in place of blanks or unacceptable entries enhances the usefulness of the data.

Another way in which corrections were made during the computer editing process was *substitution.* Substitution assigned a full set of characteristics for people in a household. If there was an indication that a household was occupied by a specified number of people but the questionnaire contained no information for people within the household, or the occupants were not listed on the questionnaire, the Census Bureau selected a previously accepted household of the same size and substituted its full set of characteristics for this household.

Table A. **Unadjusted Standard Error for Estimated Totals**

[Based on a 1-in-6 simple random sample]

Estimated total[1]	Size of publication area[2]													
	500	1,000	2,500	5,000	10,000	25,000	50,000	100,000	250,000	500,000	1,000,000	5,000,000	10,000,000	25,000,000
50	15	15	16	16	16	16	16	16	16	16	16	16	16	16
100	20	21	22	22	22	22	22	22	22	22	22	22	22	22
250	25	31	34	34	35	35	35	35	35	35	35	35	35	35
500	-	35	45	47	49	49	50	50	50	50	50	50	50	50
1,000	-	-	55	63	67	69	70	70	71	71	71	71	71	71
2,500	-	-	-	79	97	106	109	110	111	112	112	112	112	112
5,000	-	-	-	-	112	141	150	154	157	157	158	158	158	158
10,000	-	-	-	-	-	173	200	212	219	221	222	223	223	224
15,000	-	-	-	-	-	173	229	252	266	270	272	273	274	274
25,000	-	-	-	-	-	-	250	306	335	345	349	353	353	353
75,000	-	-	-	-	-	-	-	306	512	565	589	608	610	611
100,000	-	-	-	-	-	-	-	-	548	632	671	700	704	706
250,000	-	-	-	-	-	-	-	-	-	791	968	1090	1104	1112
500,000	-	-	-	-	-	-	-	-	-	-	1118	1500	1541	1565
1,000,000 . . .	-	-	-	-	-	- -	-	-	-	-	-	2000	2121	2191
5,000,000 . . .	-	-	-	-	-	-	-	-	-	-	-	-	3536	4472
10,000,000 . .	-	-	-	-	-	-	-	-	-	-	-	-	-	5477

[1]For estimated totals larger than 10,000,000, the standard error is somewhat larger than the table values. Use the formula given below to calculate the standard error.

$$SE(\hat{Y}) = \sqrt{5\hat{Y}\left(1 - \frac{\hat{Y}}{N}\right)}$$

N = Size of publication area

$\hat{Y}$ = Estimate of characteristic total

The 5 in the above equation is based on a 1-in-6 sample and is derived from the inverse of the sampling rate minus one, i.e., 5 = 6 – 1.

[2]The total count of people, housing units, households, or families in the area if the estimated total is a person, housing unit, household, or family characteristic, respectively.

Table B. **Unadjusted Standard Error in Percentage Points for Estimated Percentages**

[Based on a 1-in-6 simple random sample]

Estimated percentage	Base of estimated percentage[1]												
	500	750	1,000	1,500	2,500	5,000	7,500	10,000	25,000	50,000	100,000	250,000	500,000
2 or 98	1.4	1.1	1.0	0.8	0.6	0.4	0.4	0.3	0.2	0.1	0.1	0.1	0.0
5 or 95	2.2	1.8	1.5	1.3	1.0	0.7	0.6	0.5	0.3	0.2	0.2	0.1	0.1
10 or 90.	3.0	2.4	2.1	1.7	1.3	0.9	0.8	0.7	0.4	0.3	0.2	0.1	0.1
15 or 85.	3.6	2.9	2.5	2.1	1.6	1.1	0.9	0.8	0.5	0.4	0.3	0.2	0.1
20 or 80.	4.0	3.3	2.8	2.3	1.8	1.3	1.0	0.9	0.6	0.4	0.3	0.2	0.1
25 or 75.	4.3	3.5	3.1	2.5	1.9	1.4	1.1	1.0	0.6	0.4	0.3	0.2	0.1
30 or 70.	4.6	3.7	3.2	2.6	2.0	1.4	1.2	1.0	0.6	0.5	0.3	0.2	0.1
35 or 65.	4.8	3.9	3.4	2.8	2.1	1.5	1.2	1.1	0.7	0.5	0.3	0.2	0.2
50.	5.0	4.1	3.5	2.9	2.2	1.6	1.3	1.1	0.7	0.5	0.4	0.2	0.2

[1]For a percentage and/or base of percentage not shown in the table, use the formula given below to calculate the standard error. Use this table only for proportions; that is, where the numerator is a subset of the denominator.

$$SE(\hat{p}) = \sqrt{\left(\frac{5}{B}\right)\hat{p}(100 - \hat{p})}$$

B = Base of estimated percentage

$\hat{p}$ = Estimated percentage

The 5 in the above equation is based on a 1-in-6 sample and is derived from the inverse of the sampling rate minus one, i.e., 5 = 6 – 1.

Table C. **Standard Error Design Factors—South Carolina**

[Percent of people or housing units in sample]

Characteristic	Less than 15 percent	15 percent to less than 25 percent	25 percent to less than 35 percent	35 percent or more
POPULATION				
Age	1.3	1.1	0.9	0.6
Sex	1.2	1.1	0.9	0.6
Race	2.1	1.7	1.3	0.9
Hispanic or Latino	2.1	1.7	1.3	0.9
Marital status	1.1	0.9	0.8	0.5
Household type and relationship	1.1	1.0	0.8	0.5
Disabled and employment disability	1.4	1.2	1.0	0.6
Ancestry	1.8	1.6	1.3	0.8
Place of birth	1.5	1.2	1.0	0.7
Citizenship status	1.7	1.4	1.1	0.8
Residence in 1995	1.9	1.7	1.4	0.9
Year of entry	1.7	1.5	1.2	0.7
Language spoken at home and ability to speak English	1.4	1.2	1.0	0.6
Educational attainment	1.2	1.0	0.9	0.6
School enrollment	1.4	1.2	1.0	0.6
Type of residence (urban/rural)	1.7	1.5	1.3	0.9
Household type	1.1	1.0	0.8	0.5
Family type	2.1	1.9	1.5	1.0
Subfamily type and presence of children	1.3	1.1	0.9	0.6
Grandparent status and responsibility for grandchild	1.4	1.3	1.0	0.7
Employment status	1.2	1.0	0.8	0.5
Industry	1.3	1.1	0.9	0.6
Occupation	1.3	1.1	0.9	0.6
Class of worker	1.3	1.1	0.9	0.6
Usual hours worked per week and weeks worked in 1999	1.2	1.0	0.9	0.5
Number of workers in family in 1999	1.3	1.1	0.9	0.6
Place of work	1.3	1.1	0.9	0.6
Means of transportation to work	1.4	1.1	1.0	0.6
Travel time to work	1.3	1.1	0.9	0.6
Time leaving home to go to work	1.3	1.1	0.9	0.6
Private vehicle occupancy	1.4	1.1	1.0	0.6
Type of income in 1999	1.4	1.2	1.0	0.6
Household income in 1999	1.2	1.1	0.9	0.6
Family income in 1999	1.3	1.1	0.9	0.6
Poverty status in 1999 (persons)	1.5	1.3	1.1	0.7
Poverty status in 1999 (families)	1.2	1.0	0.9	0.6
Military service and veteran status	1.1	1.0	0.8	0.5
HOUSING				
Age of householder	1.2	1.0	0.9	0.5
Race of householder	1.1	1.0	0.8	0.5
Hispanic or Latino householder	1.1	1.0	0.8	0.5
Type of residence (urban/rural)	0.8	0.8	0.7	0.5
Units in structure	1.1	0.9	0.8	0.5
Tenure	1.1	1.0	0.8	0.5
Occupancy status	1.4	1.1	0.9	0.6
Value	1.2	1.0	0.8	0.5
Gross rent	1.2	1.0	0.7	0.5
Household income in 1999	1.2	1.0	0.8	0.5
Year structure built	1.2	1.0	0.8	0.5
Rooms, bedrooms	1.2	1.0	0.8	0.5
Kitchen facilities	1.0	0.9	0.8	0.5
Plumbing facilities	1.1	1.0	0.8	0.5
House heating fuel	1.2	1.0	0.8	0.5
Telephone service available	1.2	1.0	0.8	0.5
Vehicles available	1.2	1.0	0.8	0.5
Year householder moved into unit	1.2	1.0	0.8	0.5
Mortgage status and monthly mortgage costs	1.2	1.0	0.8	0.5
Mortgage status and selected monthly owner costs	1.2	1.0	0.8	0.5
Gross rent as a percentage of household income in 1999	1.2	1.0	0.8	0.5
Household income in 1999 by selected monthly owner costs as a percentage of income in 1999	1.2	1.0	0.8	0.5