Part 2

Texas: 2000

Issued April 2003

Summary Social, Economic, and Housing Characteristics

PHC-2-45

2000 Census of Population and Housing

U S C E N S U S B U R E A U

Helping You Make Informed Decisions

U.S. Department of Commerce
Economics and Statistics Administration
U.S. CENSUS BUREAU

United States Census 2000

Part 2

Texas: 2000

Issued April 2003

PHC-2-45

Summary Social, Economic, and Housing Characteristics

2000 Census of Population and Housing



U.S. Department of Commerce
Donald L. Evans,
Secretary

Samuel W. Bodman,
Deputy Secretary

Economics and Statistics Administration
Kathleen B. Cooper,
Under Secretary for
Economic Affairs

U.S. CENSUS BUREAU
Charles Louis Kincannon,
Director

SUGGESTED CITATION

U.S. Census Bureau,
2000 Census of
Population and Housing,
Summary Social, Economic,
and Housing Characteristics,
PHC-2-45, Texas
Washington, DC,
2003

ECONOMICS
AND STATISTICS
ADMINISTRATION

Economics and Statistics Administration

Kathleen B. Cooper,
Under Secretary
for Economic Affairs

U.S. CENSUS BUREAU

Charles Louis Kincannon,
Director

Hermann Habermann,
Deputy Director and
Chief Operating Officer

Nancy A. Potok,
Principal Associate Director
and Chief Financial Officer

Vacant,
Principal Associate
Director for Programs

Preston Jay Waite,
Associate Director
for Decennial Census

Nancy M. Gordon,
Associate Director
for Demographic Programs

Cynthia Z.F. Clark,
Associate Director
for Methodology and
Standards

Marvin D. Raines,
Associate Director
for Field Operations

Arnold A. Jackson,
Assistant Director
for Decennial Census

For sale by Superintendent of Documents, U.S. Government Printing Office
Internet: bookstore.gpo.gov; Phone: toll-free 1-866-512-1800; DC area 202-512-1800; Fax: 202-512-2250; Mail: Stop SSOP
Washington, DC 20402-0001

CONTENTS

List of Statistical Tables v
How to Use This Census Report I–1
Table Finding Guide II–1
User Notes III–1
Statistical Tables (For a detailed list of statistical tables, see page v) 1

Appendixes

A Geographic Terms and Concepts . . . . . *
B Definitions of Subject Characteristics . . . . . *
C Data Collection and Processing Procedures . . . . . *
D Questionnaire . . . . . *
E Data Products and User Assistance . . . . . *
F Maps F–1
G Accuracy of the Data G–1
H Acknowledgments . . . . . *

* Appendix may be found in the separate volume, PHC-2-A, *Summary Social, Economic, and Housing Characteristics, Selected Appendixes,* in print and on the Internet at http://www.census.gov/prod/cen2000/phc-2-a.pdf.

LIST OF STATISTICAL TABLES

Table no.	Title	Page
1.	**Place of Birth, Residence in 1995, and Language: 2000** . . . . State, County, County Subdivision, Place	1
2.	**Place of Birth, Residence in 1995, and Language: 2000** . . . . State, County, Place	38
3.	**Education and Veteran Status: 2000** . . . . . State, County, County Subdivision, Place	65
4.	**Education and Veteran Status: 2000** . . . . . State, County, Place	102
5.	**Disability Status: 2000** . . . . . State, County, County Subdivision, Place	129
6.	**Disability Status: 2000** . . . . . State, County, Place	165
7.	**Employment Status and Journey to Work: 2000** . . . . . State, County, County Subdivision, Place	191
8.	**Employment Status and Journey to Work: 2000** . . . . . State, County, Place	231
9.	**Work Status and Income in 1999: 2000** . . . . . State, County, County Subdivision, Place	260
10.	**Work Status and Income in 1999: 2000** . . . . . State, County, Place	296
11.	**Earnings in 1999 of Full-Time, Year-Round Workers, by Sex: 2000** . . . . . State, County, County Subdivision, Place	322
12.	**Earnings in 1999 of Full-Time, Year-Round Workers, by Sex: 2000** . . . . . State, County, Place	358
13.	**Household Income in 1999: 2000** . . . . . State, County, County Subdivision, Place	384
14.	**Household Income in 1999: 2000** . . . . . State, County, Place	419
15.	**Poverty Status in 1999: 2000** . . . . . State, County, County Subdivision, Place	445
16.	**Poverty Status in 1999: 2000** . . . . . State, County, Place	484
17.	**Units in Structure: 2000** . . . . . State, County, County Subdivision, Place	512
18.	**Units in Structure: 2000** . . . . . State, County, Place	547
19.	**Physical Housing Characteristics: 2000** . . . . . State, County, County Subdivision, Place	572
20.	**Physical Housing Characteristics: 2000** . . . . . State, County, Place	607

21. **Fuels and Equipment Characteristics: 2000** 632
State, County, County Subdivision, Place

22. **Fuels and Equipment Characteristics: 2000** 667
State, County, Place

23. **Owner and Renter Household Characteristics: 2000** 693
State, County, County Subdivision, Place

24. **Owner and Renter Household Characteristics: 2000** 729
State, County, Place

25. **Home Value: 2000**. 755
State, County, County Subdivision, Place

26. **Home Value: 2000**. 790
State, County, Place

27. **Selected Monthly Owner Costs: 2000** 815
State, County, County Subdivision, Place

28. **Selected Monthly Owner Costs: 2000** 850
State, County, Place

29. **Gross Rent: 2000** 875
State, County, County Subdivision, Place

30. **Gross Rent: 2000** 910
State, County, Place

31. **Mortgage and Rental Cost Characteristics: 2000** 935
State, County, County Subdivision, Place

32. **Mortgage and Rental Cost Characteristics: 2000** 974
State, County, Place

33. **Place of Birth, Residence in 1995, and Language for the American Indian and Alaska Native Population (One Race): 2000** 1002
American Indian Area, County

34. **Education and Veteran Status for the American Indian and Alaska Native Population (One Race): 2000**. 1003
American Indian Area, County

35. **Disability Status for the American Indian and Alaska Native Population (One Race): 2000**. 1004
American Indian Area, County

36. **Employment Status and Journey to Work for the American Indian and Alaska Native Population (One Race): 2000** 1005
American Indian Area, County

37. **Work Status and Income in 1999 for the American Indian and Alaska Native Population (One Race): 2000**. 1006
American Indian Area, County

38. **Earnings in 1999 of Full-Time, Year-Round Workers, by Sex for the American Indian and Alaska Native Population (One Race): 2000**. 1007
American Indian Area, County

39. **Income in 1999 of Households With an American Indian and Alaska Native Householder (One Race): 2000**. 1008
American Indian Area, County

40. **Poverty Status in 1999 for the American Indian and Alaska Native Population (One Race): 2000** 1009
American Indian Area, County

41. **Units in Structure: 2000** 1010
American Indian Area, County

42. **Physical Housing Characteristics: 2000**. 1011
American Indian Area, County

43. Selected Equipment Characteristics of Housing Units With an American Indian and Alaska Native Householder (One Race): 2000 . . . . . **1012**
American Indian Area, County

44. Year Householder Moved Into Unit for Housing Units With an American Indian and Alaska Native Householder (One Race): 2000 . . . . . **1013**
American Indian Area, County

45. Home Value of Housing Units With an American Indian and Alaska Native Householder (One Race): 2000 . . . . . **1014**
American Indian Area, County

46. Selected Monthly Owner Costs of Housing Units With an American Indian and Alaska Native Householder (One Race): 2000 . . . . . **1015**
American Indian Area, County

47. Gross Rent of Housing Units With an American Indian and Alaska Native Householder (One Race): 2000 . . . . . **1016**
American Indian Area, County

48. Selected Mortgage and Rental Cost Characteristics of Housing Units With an American Indian and Alaska Native Householder (One Race): 2000 . . . . . **1017**
American Indian Area, County

49. Place of Birth, Residence in 1995, and Language for the Native Hawaiian and Other Pacific Islander Population (One Race): 2000 . . . . . *
Hawaiian Home Land, County

50. Education and Veteran Status for the Native Hawaiian and Other Pacific Islander Population (One Race): 2000 . . . . . *
Hawaiian Home Land, County

51. Disability Status for the Native Hawaiian and Other Pacific Islander Population (One Race): 2000 . . . . . *
Hawaiian Home Land, County

52. Employment Status and Journey to Work for the Native Hawaiian and Other Pacific Islander Population (One Race): 2000 . . . . . *
Hawaiian Home Land, County

53. Work Status and Income in 1999 for the Native Hawaiian and Other Pacific Islander Population (One Race): 2000 . . . . . *
Hawaiian Home Land, County

54. Earnings in 1999 of Full-Time, Year-Round Workers, by Sex for the Native Hawaiian and Other Pacific Islander Population (One Race): 2000 . . . . . *
Hawaiian Home Land, County

55. Income in 1999 of Households With a Native Hawaiian and Other Pacific Islander Householder (One Race): 2000 . . . . . *
Hawaiian Home Land, County

56. Poverty Status in 1999 for the Native Hawaiian and Other Pacific Islander Population (One Race): 2000 . . . . . *
Hawaiian Home Land, County

57. Units in Structure: 2000 . . . . . *
Hawaiian Home Land, County

58. Physical Housing Characteristics: 2000 . . . . . *
Hawaiian Home Land, County

59. Selected Equipment Characteristics of Housing Units With a Native Hawaiian and Other Pacific Islander Householder (One Race): 2000 . . . . . *
Hawaiian Home Land, County

60. Year Householder Moved Into Unit for Housing Units With a Native Hawaiian and Other Pacific Islander Householder (One Race): 2000 . . . . . *
Hawaiian Home Land, County

61. Home Value of Housing Units With a Native Hawaiian and Other Pacific Islander Householder (One Race): 2000 . . . . . *
Hawaiian Home Land, County

62. Selected Monthly Owner Costs of Housing Units With a Native Hawaiian and Other Pacific Islander Householder (One Race): 2000 . . . . . *
Hawaiian Home Land, County

63. Gross Rent of Housing Units With a Native Hawaiian and Other Pacific Islander Householder (One Race): 2000 . . . . . *
Hawaiian Home Land, County

64. Selected Mortgage and Rental Cost Characteristics of Housing Units With a Native Hawaiian and Other Pacific Islander Householder (One Race): 2000 . . . . . *
Hawaiian Home Land, County

65. Percent of Population and Housing Units in Sample: 2000 . . **1020**
State, County, County Subdivision, Place

66. Percent of Population and Housing Units in Sample: 2000 . . **1038**
State, County, Place

67. Percent of Population and Housing Units in Sample: 2000 . . **1051**
American Indian Area, County

68. Percent of Population and Housing Units in Sample: 2000 . . *
Hawaiian Home Land, County

* Table was omitted because there were no qualifying geographic areas.

How to Use This Census Report

CONTENTS

	Page
Introduction	I–1
How to Find Geographic Areas and Subject Matter Data	I–2
How to Use the Statistical Tables	I–2
Graphics	I–4
User Notes	I–5
Appendixes	I–5

INTRODUCTION

Data from Census 2000 are presented in three printed report series:

1. PHC-1, *Summary Population and Housing Characteristics*
2. PHC-2, *Summary Social, Economic, and Housing Characteristics*
3. PHC-3, *Population and Housing Unit Counts*

The data from Census 2000 were derived from a limited number of basic questions asked of the entire population and about every housing unit (referred to as the 100-percent questions, found on the "short form"), and from additional questions asked of a sample of the population and housing units (referred to as the sample questions, found on the "long form").

The PHC-1, *Summary Population and Housing Characteristics,* report series provides data based on the 100-percent questions. The subjects are age, Hispanic or Latino origin, household relationship, race, sex, tenure (owner- or renter-occupied), and vacancy characteristics. Land area measurements and population density also are provided. This series is similar to the 1990 census CPH-1 series.

The PHC-2, *Summary Social, Economic, and Housing Characteristics,* report series provides sample data based on both the 100-percent and the sample questions. Sample subjects include place of birth; residence in 1995; language; educational attainment and school enrollment; veteran status; disability status; employment status; journey to work; work status, earnings, income, and poverty status in 1999; physical housing characteristics; units in structure; fuel and equipment characteristics; owner and renter household characteristics, such as year owner moved into unit; home value; contract and gross rent; and mortgage and rental cost characteristics. This series is similar to the 1990 census CPH-5 series.

The PHC-3, *Population and Housing Unit Counts,* report series provides Census 2000 and historical comparisons of the 100-percent population and housing unit counts. It provides land and water area measurements, and population density. The user notes section documents geographic changes over the past decade. This series is similar to the 1990 census CPH-2 series.

In each series, there is one report for each state, the District of Columbia, and Puerto Rico, plus a United States summary report. Many tables in the United States summary reports include data for Puerto Rico.

HOW TO FIND GEOGRAPHIC AREAS AND SUBJECT MATTER DATA

This report includes a table finding guide to assist the user in locating those statistical tables that contain the desired data. The table finding guide lists alphabetically, by geographic area, the subjects shown in this report. To determine which tables in this report show data for a particular topic, find the subject in the lefthand column of the table finding guide and then look across the columns using the headings at the top for the desired type of geographic area. Figure I–1 is an example of a table finding guide.

The table finding guide does not include cross-classifications of subject-matter items. Additional information to locate data within specific reports is provided in the headnote at the top of the table finding guide and in the footnotes at the bottom of the guide.

Figure I–1.

Table Finding Guide

SUBJECTS BY TYPE OF GEOGRAPHIC AREA AND TABLE NUMBER

Subjects covered in this guide are shown on the left side, and types of geographic areas are shown at the top. Table numbers shown in **bold** indicate that either all or part of the table is presented for the American Indian and Alaska Native population in American Indian and Alaska Native areas, or for the Native Hawaiian and Other Pacific Islander population in Hawaiian home lands. See PHC-2-A, *Summary Social, Economic, and Housing Characteristics, Selected Appendixes* for a description of area classifications (Appendix A) and for definitions and explanations of subject characteristics (Appendix B).

Subject	The state[1]	County[2]	Place		County subdivision		American Indian and Alaska Native area[4]	Hawaiian home land[5]
			By county and county subdivision	Alphabetically for the state	By county	Alphabetically for the state		
POPULATION CHARACTERISTICS								
Disability status	5,6	5,6	5	6	5	6	**35**	**51**
Earnings in 1999	11,12	11,12	11	12	11	12	**38**	**54**
Educational attainment	3,4	3,4	3	4	3	4	**34**	**50**
Employment status	7,8	7,8	7	8	7	8	**36**	**52**
Full-time, year-round workers in 1999	9,10,11,12	9,10,11,12	9,11	10,12	9,11	10,12	**37,38**	**53,54**
Household income in 1999	13,14	13,14	13	14	13	14	**39**	**55**
Income in 1999	9,10	9,10	9	10	9	10	**37**	**53**
Journey to work	7,8	7,8	7	8	7	8	**36**	**52**
Language spoken at home and ability to speak English	1,2	1,2	1	2	1	2	**33**	**49**
Nativity	1,2	1,2	1	2	1	2	**33**	**49**
Place of birth	1,2	1,2	1	2	1	2	**33**	**49**
Poverty status in 1999	15,16	15,16	15	16	15	16	**40**	**56**
Residence in 1995	1,2	1,2	1	2	1	2	**33**	**49**
School enrollment and type of school	3,4	3,4	3	4	3	4	**34**	**50**
Veteran status	3,4	3,4	3	4	3	4	**34**	**50**
Work status in 1999	9,10	9,10	9	10	9	10	**37**	**53**
HOUSING CHARACTERISTICS								
Bedrooms	19,20	19,20	19	20	19	20	42	58
Gross rent	29,30	29,30	29	30	29	30	**47**	**63**
House heating fuel	21,22	21,22	21	22	21	22	–	–
Kitchen facilities	19,20	19,20	19	20	19	20	42	58
Mortgage status	31,32	31,32	31	32	31	32	**48**	**64**
Occupancy characteristics	23,24	23,24	23	24	23	24	**44**	**60**
Owner cost characteristics	27,28,31,32	27,28,31,32	27,31	28,32	27,31	28,32	**46,48**	**62,64**
Plumbing facilities	19,20	19,20	19	20	19	20	42	58
Rental cost characteristics	31,32	31,32	31	32	31	32	**48**	**64**
Rooms	19,20	19,20	19	20	19	20	42	58
Telephone service available	21,22	21,22	21	22	21	22	**43**	**59**
Tenure	23,24	23,24	23	24	23	24	–	–
Units in structure	17,18,23,24	17,18,23,24	17,23	18,24	17,23	18,24	41	57
Value of home	25,26	25,26	25	26	25	26	**45**	**61**
Vehicles available	21,22	21,22	21	22	21	22	**43**	**59**
Year householder moved into unit	23,24	23,24	23	24	23	24	**44**	**60**
Year structure built	19,20	19,20	19	20	19	20	42	58

HOW TO USE THE STATISTICAL TABLES

Parts of a Statistical Table

The census data included in printed reports are arranged in tables. Each table includes four major parts: (1) heading, (2) boxhead, (3) stub, and (4) data field. A typical census report table is illustrated in Figure I–2.

The heading consists of the table number, title, and headnote. The table number indicates the position of the table within the report, while the title is a brief statement indicating the subjects and time reference of the data presented in the table. The headnote is enclosed in brackets and is located under the title. It contains statements that qualify, explain, or provide information pertaining to the entire table.

The boxhead is under the heading. This portion of the table, which contains the individual column heads or captions, describes the data in each vertical column. In the boxhead of many tables, a spanner appears across and above two or more column heads or across two or more lower spanners. The purpose of a spanner is to classify or qualify items below it or separate the table into identifiable blocks in terms of major aspects of the data.

Figure I–2.

PARTS OF A STATISTICAL TABLE



Table 6. **Population for Selected Categories of Race: 2000**

[For information on confidentiality protection, nonsampling error, and definitions, see text]

State County Place and [In Selected States] County Subdivision	Selected combinations of two races: White; Black or African American	White; American Indian and Alaska Native	White; Asian	Black or African American; American Indian and Alaska native	Race alone or in combination with one or more other races: White	Black or African American	American Indian and Alaska Native	Asian	Native Hawaiian and Other Pacific Islander	Some other race
The State	**6 356**	**17 566**	**4 772**	**2 326**	**3 199 953**	**1 168 998**	**44 449**	**39 458**	**4 288**	**38 201**
COUNTY										
Autauga County	41	188	77	13	35 589	7 549	410	297	32	223
Baldwin County	155	725	151	37	123 709	14 722	1 614	750	89	1 066
Barbour County	34	56	15	19	15 026	13 550	221	143	41	313
Bibb County	16	55	8	9	16 064	4 651	115	25	4	76
Blount County	34	273	41	10	49 993	664	560	132	24	1 194
Bullock County	10	27	-	11	3 008	8 613	84	40	16	56
Butler County	21	23	7	10	12 558	9 773	84	47	3	26
Calhoun County	195	410	131	40	89 475	21 142	939	655	151	867
Chambers County	38	75	15	25	22 433	14 030	161	101	16	77
Cherokee County	34	95	17	5	22 451	1 381	178	67	22	113
Chilton County	34	137	21	9	34 578	4 259	269	113	15	657
Choctaw County	19	23	2	3	8 832	7 066	53	11	7	28
Clarke County	28	38	9	21	15 685	12 065	128	62	14	65
Clay County	14	72	5	1	11 884	2 259	122	23	8	79
Cleburne County	11	65	10	-	13 485	536	111	33	-	67
Coffee County	108	255	126	45	24 238	9 213	472	535	100	528
Colbert County	62	233	26	25	43 236	9 374	474	165	42	258
Conecuh County	10	34	8	5	7 883	8 160	78	31	4	50
Coosa County	8	46	5	10	7 883	4 187	100	13	4	111
Covington County	27	129	26	5	32 656	4 688	323	95	12	99
Crenshaw County	25	47	4	2	10 169	3 424	105	24	5	39
Cullman County	60	442	55	1	75 743	829	809	224	51	671
Dale County	155	317	174	53	37 404	10 309	721	803	164	869
Dallas County	55	47	9	20	16 665	20 472	138	291	49	145
DeKalb County	48	635	35	7	60 633	1 154	1 208	178	59	2 282
Elmore County	102	286	84	36	51 338	13 814	693	362	52	413
Escambia County	48	255	32	19	25 143	11 922	1 441	140	25	219
Etowah County	172	396	86	33	86 588	15 464	826	569	94	966
Fayette County	20	41	6	2	16 160	2 237	83	37	3	74
Franklin County	39	129	14	-	28 270	1 368	233	64	46	1 551
Geneva County	13	113	15	6	22 611	2 772	316	53	16	186
Greene County	7	5	-	-	1 918	8 032	18	17	8	16
Hale County	21	16	1	13	6 910	10 193	65	47	24	72
Henry County	24	45	18	8	10 813	5 368	90	34	7	183
Houston County	145	296	82	54	65 558	22 119	724	689	63	525
Jackson County	79	254	34	18	50 591	2 125	1 635	178	28	267
Jefferson County	811	1 452	630	14	662 047	262 226	3 556	7 159	611	5 340
Lamar County	11	43	5	4	13 887	1 634	90	152	4	40
Lauderdale County	126	322	51	19	79 390	8 942	583	386	40	457
Lawrence County	53	931	18	25	28 102	4 736	2 839	61	6	146
Lee County	180	349	180	29	86 172	26 388	720	2 165	119	757
Limestone County	112	285	48	16	55 579	8 900	622	302	39	855
Lowndes County	9	4	5	11	3 516	9 929	42	31	13	19
Macon County	38	15	5	51	3 440	20 550	118	129	28	57
Madison County	756	1 978	745	324	200 733	64 636	4 668	6 292	494	2 550
Marengo County	18	34	4	19	10 733	11 712	79	53	15	72
Marion County	32	101	20	6	29 779	1 180	211	101	28	160
Marshall County	130	400	67	6	77 620	1 373	679	290	78	2 520
Mobile County	557	1 292	510	326	250 515	134 861	4 573	6 526	398	2 600
Monroe County	47	85	6	14	14 210	9 819	338	81	9	63
Montgomery County	367	375	411	158	110 684	109 558	1 226	2 931	331	1 243
Morgan County	226	665	73	37	95 698	12 813	1 543	646	118	1 703
Perry County	8	9	2	2	3 694	8 157	24	30	30	27
Pickens County	27	47	9	9	11 810	9 064	85	68	26	65
Pike County	41	162	21	68	18 287	10 988	450	155	34	140
Randolph County	29	66	7	2	17 223	5 017	117	64	6	100
Russell County	78	154	63	27	28 610	20 525	387	313	110	423
St. Clair County	127	361	217	49	64 630	5 394	668	177	20	327
Shelby County	17	94	-	15	126 635	2 328	846	1 757	67	1 342
Sumter County	18	38	4	22	5 673	10 897	45	39	13	54
Talladega County	149	188	48	31	54 317	25 578	427	247	69	324
Tallapoosa County	51	86	6	11	30 654	10 610	223	103	24	108
Tuscaloosa County	209	434	163	73	113 445	40 780	957	1 824	172	1 246
Walker County	73	239	47	10	65 756	4 467	462	206	28	438
Washington County	17	89	11	5	11 895	4 908	1 399	37	18	18
Wilcox County	4	8	1	6	3 639	9 494	34	22	6	16
Winston County	11	126	13	-	24 368	110	243	53	17	265
PLACE										
Abbeville city, Henry County	6	2	2	-	1 703	1 203	2	4	-	90
Adamsville city, Jefferson County	8	13	3	6	3 790	1 147	39	11	2	10
Addison town, Winston County	-	1	-	-	720	1	2	1	-	-
Akron town, Hale County	-	-	-	1	95	426	1	2	3	2
Alabaster city, Shelby County	25	62	31	2	19 983	2 287	141	187	12	177
Albertville city, Marshall County	31	64	9	2	15 040	406	143	62	45	1 793
Alexander City city, Tallapoosa County	14	17	3	1	10 637	4 285	39	61	16	50
Alexandria CDP, Calhoun County	9	5	5	-	3 284	371	17	28	5	11
Aliceville city, Pickens County	7	4	-	5	840	1 723	12	11	3	-
Allgood town, Blount County	-	2	-	-	548	2	5	-	-	94
Altoona town	-	9	1	-	949	25	10	1	-	9
Blount County (part)	-	-	-	-	15	-	-	-	-	-
Etowah County (part)	-	9	1	-	934	25	10	1	-	9

16 Alabama — Summary Population and Housing Characteristics, U.S. Census Bureau, Census 2000

The stub is located at the left edge of the table. It includes a listing of line or row captions or descriptions. At the top of the stub is the stubhead. The stubhead is considered to be an extension of the table title and usually shows generic geographic area designations and restrictions.

In the stub, several features are used to help the user better understand the contents of the table. Usually, a block of data lines is preceded by a sidehead. The sidehead, similar to a spanner, describes and classifies the stub entries following it. The use of indentation in a stub indicates the relationship of one data line to another. Indented data lines represent subcategories that, in most instances, sum to a total. Occasionally in tables, it is desirable to show one or more single-line subcategories that do not sum to the total.

The data field is that part of the statistical table that contains the data. It extends from the bottom of the boxhead to the bottom of the table and from the right of the stub to the right edge of the page.

Both geographic and subject-matter terms appear in tables. It is important to read the definitions of the terms used in the tables because census terms often are defined in special ways that reflect the manner in which the questions were asked and the data were tabulated. Definitions of geographic terms are provided in PHC-2-A, *Summary Social, Economic, and Housing Characteristics, Selected Appendixes,* Appendix A. Census tables often include derived measures such as medians, means, percentages, and ratios. These and other subject-matter terms are defined in Appendix B of the same report.

Symbols and Geographic Abbreviations

The following symbols are used in the tables and explanations of subjects covered in Census 2000 reports:

- A dash "-" represents zero or a derived measure that rounds to less than 0.1.
- (X) means not applicable. In the 1990 and earlier decennial census reports, three dots "..." meant not applicable.

- (NA) means not available.
- The superscript prefix "r" indicates that the count has been revised since the publication of the 1990 census reports, or that the area was erroneously omitted or not shown in the correct geographic relationship in the 1990 census reports. This symbol appears only in the Census 2000 PHC-3, *Population and Housing Unit Counts,* report series.
- A dagger "†" next to the name of a geographic area indicates that there has been a geographic change (for example, an annexation or detachment, a new incorporation, or a name change) since the information was published for the 1990 census for that area. This symbol appears only in the Census 2000 PHC-3, *Population and Housing Unit Counts*, report series. The geographic change information for the entities in a state is shown in the "User Notes" section of the Census 2000 PHC-3 report for that state.
- A plus sign "+" is appended to the lower bound of the highest interval when the median falls in the upper interval of an open-ended distribution. A minus sign "-" is appended to the upper bound of the lowest interval when the median falls in the lowest interval of an open-ended distribution. For more information on medians, see the section on "Derived Measures" in Appendix B.
- A minus sign "-" preceding a figure denotes decrease. The minus sign appears only in the Census 2000 PHC-3, *Population and Housing Unit Counts,* report series.

The following geographic abbreviations and terms may be used in the tables in this report:

- A "(part)" next to the name of a geographic area in a hierarchical presentation indicates that the geographic entity is located only partially in the superior geographic entity. For example, a "(part)" next to a place name in a county subdivision-place hierarchy indicates that the place is located in more than one county subdivision. (Places also may be "split" by county, congressional district, urban/rural, metropolitan area, voting district, and other geographic boundaries, depending on the presentation.) Other geographic entities also can be "split" by a higher level entity. The exception is a tabulation block, which is unique within all geographic entities in census products.
- ANVSA is Alaska Native village statistical area.
- ANRC is Alaska Native Regional Corporation.
- CCD is census county division.
- CDP is census designated place.
- CMSA is consolidated metropolitan statistical area.
- MA is metropolitan area.
- MSA is metropolitan statistical area.
- OTSA is Oklahoma tribal statistical area.
- PMSA is primary metropolitan statistical area.
- SDAISA is state designated American Indian statistical area.
- TDSA is tribal designated statistical area.
- UT is unorganized territory.

GRAPHICS

Charts, statistical maps, and other graphic summaries are included in some Census 2000 reports.

USER NOTES

User notes include corrections, errata, and related explanatory information. This section appears directly before the statistical tables in census reports. It presents information about unique characteristics of the report and changes or corrections made too late to be reflected in the text or tables themselves. However, sometimes this information becomes available too late to be reflected even in the user notes. Census 2000 user updates are available on the Census Bureau's Internet site at www.census.gov/main/www/cen2000.html. To receive notification of user notes, subscribe to the Census Product Update (http://www.census.gov/mp/www/cpu.html), a biweekly e-mail newsletter available from the Customer Services Center of the Marketing Services Office at the U.S. Census Bureau, or contact the Customer Services Center directly on 301-763-INFO (4636) or at webmaster@census.gov.

APPENDIXES

Appendixes A through E and Appendix H, described below, are found in the separate printed volume, PHC-2-A, *Summary Social, Economic, and Housing Characteristics, Selected Appendixes,* or on the Internet at http://www.census.gov/prod/cen2000/phc-2-a.pdf. Appendixes F and G are included in this report.

Appendix A, Geographic Terms and Concepts. Provides definitions of the types of geographic areas and related information used in census products.

Appendix B, Definitions of Subject Characteristics. Contains definitions for the subject-matter terms used in census products, including explanations of derived measures, limitations of the data, and comparability with previous censuses. The subjects are listed alphabetically. Population characteristics are defined first, followed by the definitions of the housing subjects.

Appendix C, Data Collection and Processing Procedures. Explains the enumeration and residence rules used in counting the population and housing units in the United States and Puerto Rico. It also describes the major components of the operational plan for Census 2000, and includes a glossary of terms.

Appendix D, Questionnaire. Presents a facsimile of the Census 2000 questionnaire used to collect the data in this report.

Appendix E, Data Products and User Assistance. Summarizes the Census 2000 data products by describing the information available in printed reports and through electronic media such as CD-ROM, DVD, and the Internet. It also describes Census 2000 maps and other geographic products, reference materials, and sources of assistance.

Appendix F, Maps. Contains maps depicting the geographic areas shown in this report.

Appendix G, Accuracy of the Data. Provides information on confidentiality of the data, imputation of housing unit status and population counts, sources of errors in the data, and editing of unacceptable data.

Appendix H, Acknowledgments. Lists many of the U.S. Census Bureau staff who participated in the various activities of Census 2000.

Table Finding Guide

SUBJECTS BY TYPE OF GEOGRAPHIC AREA AND TABLE NUMBER

Subjects covered in this guide are shown on the left side, and types of geographic areas are shown at the top. Table numbers shown in **bold** indicate that either all or part of the table is presented for the American Indian and Alaska Native population in American Indian and Alaska Native areas, or for the Native Hawaiian and Other Pacific Islander population in Hawaiian home lands. See PHC-2-A, *Summary Social, Economic, and Housing Characteristics, Selected Appendixes* for a description of area classifications (Appendix A) and for definitions and explanations of subject characteristics (Appendix B).

Subject	The state[1]	County[2]	Place		County subdivision		American Indian and Alaska Native area[4]	Hawaiian home land[5]
			By county and county subdivision	Alphabetically for the state	By county	Alphabetically for the state		
POPULATION CHARACTERISTICS								
Disability status	5,6	5,6	5	6	5	6	**35**	**51**
Earnings in 1999	11,12	11,12	11	12	11	12	**38**	**54**
Educational attainment	3,4	3,4	3	4	3	4	**34**	**50**
Employment status	7,8	7,8	7	8	7	8	**36**	**52**
Full-time, year-round workers in 1999	9,10,11,12	9,10,11,12	9,11	10,12	9,11	10,12	**37,38**	**53,54**
Household income in 1999	13,14	13,14	13	14	13	14	**39**	**55**
Income in 1999	9,10	9,10	9	10	9	10	**37**	**53**
Journey to work	7,8	7,8	7	8	7	8	**36**	**52**
Language spoken at home and ability to speak English	1,2	1,2	1	2	1	2	**33**	**49**
Nativity	1,2	1,2	1	2	1	2	**33**	**49**
Place of birth	1,2	1,2	1	2	1	2	**33**	**49**
Poverty status in 1999	15,16	15,16	15	16	15	16	**40**	**56**
Residence in 1995	1,2	1,2	1	2	1	2	**33**	**49**
School enrollment and type of school	3,4	3,4	3	4	3	4	**34**	**50**
Veteran status	3,4	3,4	3	4	3	4	**34**	**50**
Work status in 1999	9,10	9,10	9	10	9	10	**37**	**53**
HOUSING CHARACTERISTICS								
Bedrooms	19,20	19,20	19	20	19	20	42	58
Gross rent	29,30	29,30	29	30	29	30	**47**	**63**
House heating fuel	21,22	21,22	21	22	21	22	–	–
Kitchen facilities	19,20	19,20	19	20	19	20	42	58
Mortgage status	31,32	31,32	31	32	31	32	**48**	**64**
Occupancy characteristics	23,24	23,24	23	24	23	24	**44**	**60**
Owner cost characteristics	27,28,31,32	27,28,31,32	27,31	28,32	27,31	28,32	**46,48**	**62,64**
Plumbing facilities	19,20	19,20	19	20	19	20	42	58
Rental cost characteristics	31,32	31,32	31	32	31	32	**48**	**64**
Rooms	19,20	19,20	19	20	19	20	42	58
Telephone service available	21,22	21,22	21	22	21	22	**43**	**59**
Tenure	23,24	23,24	23	24	23	24	–	–
Units in structure	17,18,23,24	17,18,23,24	17,23	18,24	17,23	18,24	41	57
Value of home	25,26	25,26	25	26	25	26	**45**	**61**
Vehicles available	21,22	21,22	21	22	21	22	**43**	**59**
Year householder moved into unit	23,24	23,24	23	24	23	24	**44**	**60**
Year structure built	19,20	19,20	19	20	19	20	42	58

See footnotes on next page.

[1]State, District of Columbia, or Puerto Rico.

[2]Parish in Louisiana; city and borough, municipality, borough, or census area in Alaska; and municipio in Puerto Rico; in Maryland, Missouri, Nevada, and Virginia, one or more cities are independent of counties and are treated as statistical equivalents of counties; the entire District of Columbia, which has no counties, is treated as a county equivalent.

[3]County subdivisions within the state are shown alphabetically with places for the following 12 states: Connecticut, Maine, Massachusetts, Michigan, Minnesota, New Hampshire, New Jersey, New York, Pennsylvania, Rhode Island, Vermont, and Wisconsin.

[4]American Indian and Alaska Native areas include state and federal American Indian Reservations; Oklahoma tribal statistical areas (OTSAs); tribal designated statistical areas (TDSAs) (federal areas); state designated American Indian statistical areas (SDAISAs) (state areas); Alaska Native village statistical areas (ANVSAs); and Alaska Native Regional Corporations (ANRCs).

[5]Tables for these areas appear only in the report for Hawaii.

User Notes

Additional information concerning this Census 2000 product and its source file, Summary File 3, may become available after this report is published. This information, called Notes and Errata, is available in portable document format (PDF) on the U.S. Census Bureau's Internet site at http://www.census.gov/main/www/cen2000.html. To receive notification of user notes, subscribe to the Census Product Update (http://www.census.gov/mp/www/cpu.html), a biweekly e-mail newsletter available from the Customer Services Center of the Marketing Services Office at the U.S. Census Bureau, or contact the Customer Services Center directly on 301-763-INFO (4636) or at webmaster@census.gov.

ADDITIONAL DEFINITIONS AND EXPLANATIONS OF THE DATA

Data Note 1

The user should note that there are limitations to many of these data. Please refer to the text for further explanations on the limitations of the data. See Appendix G of this report and the text found in PHC-2-A, *Summary Social, Economic, and Housing Characteristics, Selected Appendixes.*

Data Note 2

The Census Bureau is aware there may be a problem in the Census 2000 employment status data for people enumerated in group quarters. The problem may cause the labor force data for places, particularly those with high concentrations of people in group quarters (such as college towns with large dormitory populations) to overstate the number in the labor force, the number unemployed, and the percent unemployed, and to understate the number of employed. For more information, see the Census 2000 Notes and Errata document at the following Census Bureau Internet site: http://www.census.gov/prod/cen2000/notes/errata.pdf.

Data Note 3

Estimated population and housing unit totals based on tabulations from only the sample questionnaires (sample tabulations) may differ from the official counts as tabulated from every census questionnaire (100-percent tabulations). Such differences result, in part, because the sample tabulations are based on information from a sample of households rather than from all households (sampling error). Differences also can occur because the interview situation (length of questionnaire, effect of the interviewer, etc.) and the processing rules differ between the 100-percent and sample tabulations. These types of differences are referred to as nonsampling error. (For more information, see Appendix G.)

The 100-percent data are the official counts and should be used as the source of information on population and housing items collected on the 100-percent questionnaire, such as age, race, Hispanic or Latino origin, and tenure. This is especially appropriate when the primary focus is on counts of the population or housing units for small areas. For estimates of the number of people and housing units by characteristics asked only on a sample basis (such as education, labor force status, income in 1999, or year structure built), the sample estimates should be used within the context of the error associated with them.

Additional information on comparing sample estimates with corresponding 100-percent values is available on the Census Bureau's Internet site at http://www.census.gov/Press-Release/www/2002/sf3compnote.html.

Data Note 4

Median incomes for nonfamily households by race were calculated from a 38-category income distribution rather than the standard 39-category income distribution. The 38-category distribution collapsed the two highest categories ($175,000 - $199,999 and $200,000 and over) into a single category of $175,000 and over.

Data Note 5

Users may find slight differences in the Occupants Per Room calculations between those found in this report and those found in the Census 2000 Demographic Profile. “Occupants per room” is obtained by dividing the number of people in each occupied housing unit by the number of rooms in the unit. This report, based on Summary File 3, correctly uses a topcode value of “10 rooms” for those occupied housing units with “9 or more rooms.” In the Demographic Profile, an incorrect topcode value of “9 rooms” was used.

Statistical Tables

Table 17. **Units in Structure: 2000**

[Data based on a sample (except Tables 65-68). For information on confidentiality protection, coverage, sampling error, and nonsampling error, see Appendix G.
For location of definitions, see "How to Use This Census Report"]

State County County Subdivision Place	Total housing units	Units in structure								
		1 unit, detached	1 unit, attached	2 to 4 units	5 to 9 units	10 to 19 units	20 to 49 units	50 or more units	Mobile home	Boat, RV, van, etc.
The State	**8 157 575**	**5 171 892**	**249 018**	**443 667**	**356 073**	**351 859**	**219 710**	**599 391**	**731 652**	**34 313**
Anderson County	18 436	12 335	222	571	348	264	198	385	3 981	132
Cayuga CCD	395	254	-	-	-	-	-	-	137	4
Elkhart CCD	2 698	1 784	29	60	6	2	4	6	768	39
Elkhart town	541	366	5	49	6	2	4	6	103	-
Frankston CCD	2 077	1 382	20	7	12	15	21	-	610	10
Frankston town	524	380	9	7	10	6	21	-	88	3
Montalba-Tennessee Colony CCD	1 718	907	37	110	5	-	-	-	647	12
Palestine CCD	11 548	8 008	136	394	325	247	173	379	1 819	67
Palestine city	7 696	5 643	110	363	312	247	165	376	469	11
Andrews County	5 400	3 990	60	145	-	151	67	-	967	20
Andrews North CCD	4 449	3 504	43	145	-	151	67	-	532	7
Andrews city (part)	4 035	3 183	43	140	-	151	67	-	444	7
Andrews South CCD	951	486	17	-	-	-	-	-	435	13
Andrews city (part)	-	-	-	-	-	-	-	-	-	-
Angelina County	32 435	21 592	581	1 096	544	540	212	1 023	6 677	170
Diboll CCD	3 009	2 074	57	232	107	-	-	20	513	6
Burke city	140	91	-	-	-	-	-	-	46	3
Diboll city	1 580	1 077	48	226	107	-	-	20	102	-
Huntington CCD	4 518	2 789	17	79	32	-	4	6	1 519	72
Huntington city	895	521	-	69	32	-	4	6	254	9
Lufkin CCD	19 636	13 436	495	775	400	540	208	997	2 756	29
Hudson city (part)	956	419	9	12	-	-	-	-	505	11
Lufkin city	13 394	9 243	453	754	395	530	208	980	831	-
Pollok CCD	3 354	2 208	12	10	5	-	-	-	1 098	21
Hudson city (part)	405	313	9	-	5	-	-	-	78	-
Zavalla CCD	1 918	1 085	-	-	-	-	-	-	791	42
Zavalla city	331	226	-	-	-	-	-	-	103	2
Aransas County	12 848	7 629	235	630	285	265	182	264	2 942	416
Fulton CCD	4 019	2 512	61	165	48	86	2	13	977	155
Aransas Pass city (part)	-	-	-	-	-	-	-	-	-	-
Fulton town	1 035	397	7	35	2	2	2	-	515	75
Rockport city (part)	498	297	12	21	-	-	-	-	136	32
Rockport CCD	8 829	5 117	174	465	237	179	180	251	1 965	261
Aransas Pass city (part)	442	195	21	6	7	27	-	7	171	8
Rockport city (part)	4 019	2 494	135	396	230	152	167	244	196	5
Archer County	3 871	3 172	26	83	29	13	2	7	508	31
Archer City CCD	1 531	1 239	8	68	-	2	2	2	198	12
Archer City city	876	720	5	66	-	2	2	2	77	2
Scotland city (part)	175	136	-	-	-	-	-	-	39	-
Windthorst town (part)	159	130	1	2	-	-	-	-	26	-
Holliday CCD	2 340	1 933	18	15	29	11	-	5	310	19
Holliday city	667	505	2	12	29	11	-	-	108	-
Lakeside City town	365	356	2	3	-	-	-	-	4	-
Megargel town	139	127	-	-	-	-	-	-	10	2
Armstrong County	920	788	12	7	2	6	-	-	105	-
Claude North CCD	273	231	6	-	-	-	-	-	36	-
Claude city (part)	35	33	-	-	-	-	-	-	2	-
Claude South CCD	647	557	6	7	2	6	-	-	69	-
Claude city (part)	501	423	1	7	-	6	-	-	64	-
Atascosa County	14 883	9 202	194	422	92	5	53	29	4 736	150
Campbellton CCD	341	231	7	-	-	-	-	11	37	55
Charlotte CCD	990	721	2	5	4	-	-	-	246	12
Charlotte city	611	435	2	5	4	-	-	-	165	-
Jourdanton CCD	2 139	1 240	17	69	13	-	14	11	767	8
Christine town	179	90	4	5	-	-	-	-	80	-
Jourdanton city	1 341	745	13	62	13	-	14	11	483	-
Pleasanton CCD	5 628	3 741	100	184	39	-	19	7	1 499	39
Pleasanton city	3 199	2 375	91	158	28	-	19	7	490	31
Poteet CCD	5 785	3 269	68	164	36	5	20	-	2 187	36
Lytle city (part)	761	516	6	21	23	5	9	-	179	2
Poteet city	1 193	796	30	133	6	-	11	-	217	-
Austin County	10 205	7 273	133	337	166	99	220	36	1 917	24
Bellville CCD	3 411	2 606	31	110	55	32	58	8	502	9
Bellville city	1 562	1 169	31	102	55	32	46	8	119	-
Sealy CCD	4 205	2 756	62	189	106	67	128	28	854	15
San Felipe town	357	242	8	3	-	-	-	-	104	-
Sealy city	2 108	1 167	54	186	106	67	121	28	373	6
Wallis CCD	819	558	9	9	5	-	21	-	217	-
Wallis city	453	349	7	6	5	-	17	-	69	-
West End CCD	1 770	1 353	31	29	-	-	13	-	344	-
Industry city	144	111	2	-	-	-	-	-	31	-
Bailey County	2 738	2 293	40	146	24	-	30	31	166	8
Muleshoe CCD	2 457	2 057	40	141	15	-	30	31	135	8
Muleshoe city	1 831	1 556	26	133	15	-	-	31	70	-
South Sand Hills CCD	281	236	-	5	9	-	-	-	31	-
Bandera County	9 503	5 922	121	76	20	-	-	2	3 130	232
Bandera CCD	7 839	4 748	110	71	20	-	-	-	2 684	206
Bandera city	518	435	16	13	5	-	-	-	38	11
Lakehills CDP	2 769	1 810	14	15	-	-	-	-	859	71
Medina CCD	1 664	1 174	11	5	-	-	-	2	446	26
Bastrop County	22 254	14 212	365	751	215	65	35	28	6 353	230
Bastrop CCD	7 016	4 644	63	300	122	38	11	10	1 753	75
Bastrop city (part)	2 055	1 411	23	232	122	38	-	10	190	29
Camp Swift CDP	1 127	583	9	-	-	-	11	-	514	10
Circle D-KC Estates CDP	942	638	-	-	-	-	-	-	304	-
Cedar Creek-Red Rock CCD	6 271	3 380	73	55	52	10	-	-	2 605	96
Bastrop city (part)	158	92	-	14	52	-	-	-	-	-

Table 17. **Units in Structure: 2000**—Con.

[Data based on a sample (except Tables 65-68). For information on confidentiality protection, coverage, sampling error, and nonsampling error, see Appendix G.
For location of definitions, see "How to Use This Census Report"]

State County County Subdivision Place	Total housing units	Units in structure								
		1 unit, detached	1 unit, attached	2 to 4 units	5 to 9 units	10 to 19 units	20 to 49 units	50 or more units	Mobile home	Boat, RV, van, etc.
Bastrop County—Con.										
Cedar Creek-Red Rock CCD—Con.										
Mustang Ridge city (part)	-	-	-	-	-	-	-	-	-	-
Wyldwood CDP	848	505	-	-	-	10	-	-	324	9
Elgin CCD	5 064	3 511	130	233	28	11	9	10	1 101	31
Elgin city (part)	2 037	1 585	118	210	19	11	9	10	75	-
Smithville CCD	3 903	2 677	99	163	13	6	15	8	894	28
Smithville city	1 658	1 233	90	157	13	6	15	-	144	-
Baylor County	2 820	2 255	21	191	-	12	-	12	281	48
Seymour CCD	1 694	1 347	15	191	-	12	-	6	111	12
Seymour city (part)	1 517	1 196	15	191	-	12	-	6	91	6
Seymour Rural CCD	1 126	908	6	-	-	-	-	6	170	36
Seymour city (part)	-	-	-	-	-	-	-	-	-	-
Bee County	10 939	7 735	179	777	275	149	141	121	1 520	42
Beeville CCD	8 750	6 157	166	765	275	149	141	121	944	32
Beeville city	5 534	4 033	48	602	266	149	131	112	184	9
Blue Berry Hill CDP	349	168	21	12	-	-	-	-	133	15
Pettus-Pawnee CCD	1 103	840	8	8	-	-	-	-	242	5
Normanna CDP	81	53	-	-	-	-	-	-	26	2
Pawnee CDP	108	90	3	-	-	-	-	-	15	-
Pettus CDP	265	227	2	6	-	-	-	-	30	-
Tuleta CDP	141	122	-	-	-	-	-	-	19	-
Tulsita CDP	18	9	3	-	-	-	-	-	6	-
Skidmore CCD	1 086	738	5	4	-	-	-	-	334	5
Skidmore CDP	404	312	-	-	-	-	-	-	92	-
Tynan CDP	119	92	-	-	-	-	-	-	27	-
Bell County	92 782	56 282	3 907	8 585	4 383	4 355	2 217	3 625	9 282	146
Belton CCD	6 740	4 260	254	510	256	459	85	117	779	20
Belton city	5 139	3 230	210	467	256	452	85	117	322	-
Temple city (part)	-	-	-	-	-	-	-	-	-	-
East Bell CCD	1 908	1 543	10	33	19	27	5	6	265	-
Troy city (part)	518	402	3	33	12	27	5	6	30	-
Fort Hood CCD	3 387	740	1 715	774	158	-	-	-	-	-
Copperas Cove city (part)	-	-	-	-	-	-	-	-	-	-
Fort Hood CDP (part)	3 340	725	1 692	765	158	-	-	-	-	-
Killeen city (part)	18	-	9	9	-	-	-	-	-	-
Killeen CCD	45 378	25 551	1 182	5 344	2 529	2 647	1 343	1 451	5 272	59
Harker Heights city	6 845	3 883	93	496	125	206	39	57	1 946	-
Killeen city (part)	35 263	19 876	1 056	4 743	2 396	2 441	1 304	1 394	2 018	35
Nolanville city	889	375	4	58	8	-	-	-	444	-
Northwest Bell CCD	3 461	2 758	15	5	-	-	11	30	629	13
Morgan's Point Resort city	1 200	957	3	3	-	-	11	30	191	5
Temple city (part)	399	375	-	-	-	-	-	-	24	-
Rogers CCD	1 837	1 388	12	55	46	34	2	21	279	-
Holland town (part)	433	275	2	8	34	34	-	21	59	-
Rogers town	485	382	7	45	12	-	2	-	37	-
South Bell CCD	2 971	2 314	148	58	13	8	-	-	425	5
Bartlett city (part)	307	195	64	31	-	4	-	-	13	-
Holland town (part)	-	-	-	-	-	-	-	-	-	-
Salado CDP	1 482	1 256	84	6	9	4	-	-	123	-
Southwest Bell CCD	2 013	1 451	18	19	7	-	-	-	491	27
Temple CCD	25 087	16 277	553	1 787	1 355	1 180	771	2 000	1 142	22
Little River-Academy city	631	504	12	31	-	-	3	-	81	-
Temple city (part)	23 054	14 699	535	1 750	1 347	1 180	768	2 000	753	22
Troy city (part)	9	9	-	-	-	-	-	-	-	-
Bexar County	521 359	343 108	17 075	35 102	31 375	25 594	13 886	34 547	19 967	705
San Antonio CCD	503 580	331 193	16 833	34 974	31 372	25 569	13 860	34 343	14 793	643
Alamo Heights city	3 460	2 204	122	411	291	184	101	147	-	-
Balcones Heights city	1 579	274	17	112	128	95	191	724	32	6
Castle Hills city	1 930	1 486	17	58	5	7	73	278	6	-
China Grove town (part)	352	348	-	-	-	-	-	-	4	-
Cibolo city (part)	-	-	-	-	-	-	-	-	-	-
Converse city	4 064	3 410	36	118	164	62	9	9	247	9
Cross Mountain CDP	490	453	29	-	-	-	-	-	8	-
Grey Forest city (part)	187	187	-	-	-	-	-	-	-	-
Helotes city (part)	748	743	2	3	-	-	-	-	-	-
Hill Country Village city	360	350	3	5	-	-	-	-	-	2
Hollywood Park town	1 149	1 007	2	9	-	-	-	123	8	-
Kirby city	3 154	2 505	59	165	8	10	-	88	319	-
Lackland AFB CDP	405	2	86	204	113	-	-	-	-	-
Leon Valley city	3 666	2 781	83	73	209	181	26	254	59	-
Live Oak city	3 502	3 033	60	71	133	66	48	50	41	-
Olmos Park city	1 159	759	40	180	47	47	57	16	13	-
St. Hedwig town	687	513	13	-	-	-	-	-	159	2
San Antonio city (part)	432 957	278 691	14 726	31 900	29 548	24 443	12 981	31 869	8 357	442
Schertz city (part)	399	154	-	-	-	-	-	-	245	-
Selma city (part)	262	223	6	-	-	3	21	-	9	-
Shavano Park city	664	649	8	-	-	-	7	-	-	-
Somerset city	545	384	3	32	-	-	3	-	123	-
Terrell Hills city	2 011	1 853	36	30	14	14	44	20	-	-
Timberwood Park CDP	2 043	1 830	-	-	-	7	-	-	206	-
Universal City city	6 367	4 339	42	395	497	344	272	350	120	8
Windcrest city	2 280	1 941	92	113	61	27	14	16	16	-
Southeast Bexar CCD	6 560	3 201	42	23	3	-	-	-	3 252	39
China Grove town (part)	65	59	-	-	-	-	-	-	6	-
Elmendorf city	261	143	-	-	-	-	-	-	107	11
San Antonio city (part)	118	76	-	-	-	-	-	-	42	-
West Bexar CCD	11 219	8 714	200	105	-	25	26	204	1 922	23
Fair Oaks Ranch city (part)	1 418	1 402	8	-	-	8	-	-	-	-
Grey Forest city (part)	30	30	-	-	-	-	-	-	-	-
Helotes city (part)	785	760	3	2	-	-	-	-	20	-
Lytle city (part)	6	2	-	-	-	-	-	-	4	-
San Antonio city (part)	33	33	-	-	-	-	-	-	-	-
Scenic Oaks CDP	1 300	1 169	16	-	-	-	-	-	115	-

Table 17. **Units in Structure: 2000**—Con.

[Data based on a sample (except Tables 65-68). For information on confidentiality protection, coverage, sampling error, and nonsampling error, see Appendix G.
For location of definitions, see "How to Use This Census Report"]

State County County Subdivision Place	Total housing units	Units in structure								
		1 unit, detached	1 unit, attached	2 to 4 units	5 to 9 units	10 to 19 units	20 to 49 units	50 or more units	Mobile home	Boat, RV, van, etc.
Blanco County	4 031	3 032	28	68	47	2	15	4	768	67
Blanco CCD	2 108	1 518	16	52	31	-	6	2	422	61
Blanco city	627	467	4	45	23	-	6	2	80	-
Johnson City CCD	1 923	1 514	12	16	16	2	9	2	346	6
Johnson City city	490	338	2	16	9	2	4	2	115	2
Round Mountain town	53	40	-	-	-	-	-	-	13	-
Borden County	435	341	10	-	-	-	-	-	80	4
Gail North CCD	149	115	6	-	-	-	-	-	26	2
Gail South CCD	286	226	4	-	-	-	-	-	54	2
Bosque County	8 644	6 714	87	224	1	51	18	-	1 518	31
Clifton CCD	3 658	2 957	51	86	-	42	18	-	504	-
Clifton city	1 429	1 178	28	79	-	42	18	-	84	-
Cranfills Gap CCD	503	382	4	22	-	3	-	-	84	8
Cranfills Gap city	147	116	-	18	-	-	-	-	13	-
Iredell CCD	506	403	8	2	-	-	-	-	90	3
Iredell city	172	155	3	-	-	-	-	-	14	-
Meridian CCD	3 133	2 281	19	89	1	6	-	-	724	13
Meridian city	613	482	9	87	-	6	-	-	27	2
Morgan city	199	122	4	-	-	-	-	-	71	2
Walnut Springs city	307	199	2	-	-	-	-	-	105	1
Valley Mills CCD	844	691	5	25	-	-	-	-	116	7
Valley Mills city (part)	478	414	-	25	-	-	-	-	37	2
Bowie County	36 463	25 281	523	1 938	879	395	523	1 210	5 634	80
Dalby Springs-Simms CCD	1 058	648	7	-	-	-	-	-	399	4
De Kalb CCD	2 615	1 955	18	93	10	19	13	-	493	14
De Kalb city	875	759	9	59	5	9	8	-	26	-
Hooks CCD	2 659	1 658	25	127	23	5	66	3	749	3
Hooks city	1 351	829	25	86	23	5	66	3	314	-
Leary city (part)	215	117	-	-	-	-	-	-	95	3
New Boston city (part)	-	-	-	-	-	-	-	-	-	-
Maud-Elliot Creek CCD	4 054	2 584	14	27	7	18	17	-	1 343	44
Maud city	463	335	-	21	4	-	-	-	101	2
Redwater city	372	203	-	-	-	16	17	-	133	3
New Boston CCD	3 522	2 391	109	185	19	73	50	45	637	13
New Boston city (part)	2 206	1 491	107	185	19	62	47	45	241	9
Texarkana CCD	22 555	16 045	350	1 506	820	280	377	1 162	2 013	2
Leary city (part)	40	15	-	-	-	-	-	-	23	2
Nash city	991	643	32	117	7	-	-	-	192	-
Red Lick city	328	276	-	-	-	-	-	-	52	-
Texarkana city	15 127	10 606	282	1 229	725	247	366	1 117	555	-
Wake Village city	2 186	1 758	16	154	88	33	11	45	81	-
Brazoria County	90 628	60 641	1 968	2 550	2 728	3 141	1 669	3 849	13 673	409
Alvin-Pearland CCD	40 617	26 613	767	984	1 143	913	718	1 320	7 955	204
Alvin city (part)	8 501	4 513	119	615	318	530	310	679	1 348	69
Brookside Village city	714	564	23	18	-	-	-	-	107	2
Hillcrest village	271	266	-	-	-	-	-	-	5	-
Iowa Colony village (part)	183	111	2	-	-	-	-	-	67	3
Liverpool city	189	142	3	-	-	-	-	-	40	4
Manvel city (part)	1 107	758	13	6	-	2	-	-	328	-
Pearland city (part)	13 170	9 688	251	223	624	201	382	543	1 224	34
Angleton-Rosharon CCD	11 993	8 452	209	285	273	343	159	471	1 747	54
Alvin city (part)	-	-	-	-	-	-	-	-	-	-
Angleton city (part)	6 081	4 328	62	230	256	324	137	435	278	31
Bailey's Prairie village	242	230	1	-	-	-	-	-	9	2
Bonney village	122	20	35	15	4	-	-	1	43	4
Danbury city	587	511	11	13	13	6	9	11	13	-
Holiday Lakes town	424	235	2	-	-	-	-	-	185	2
Iowa Colony village (part)	118	68	-	-	-	-	-	-	50	-
Lake Jackson city (part)	392	370	9	-	-	7	-	-	6	-
Manvel city (part)	-	-	-	-	-	-	-	-	-	-
Pearland city (part)	-	-	-	-	-	-	-	-	-	-
Richwood city (part)	2	2	-	-	-	-	-	-	-	-
Brazoria-West Columbia CCD	13 239	9 731	248	172	127	179	235	146	2 327	74
Brazoria city	1 171	797	9	42	34	33	46	4	202	4
Damon CDP	233	152	-	-	-	11	-	-	68	2
Freeport city (part)	77	66	-	-	-	-	-	-	11	-
Jones Creek village	845	651	7	9	-	-	-	-	171	7
Lake Jackson city (part)	-	-	-	-	-	-	-	-	-	-
Sweeny city	1 391	1 035	6	29	62	80	47	25	107	-
West Columbia city	1 786	1 310	44	67	19	27	142	117	60	-
Wild Peach Village CDP	973	702	32	-	-	-	-	-	239	-
Brazosport CCD	24 779	15 845	744	1 109	1 185	1 706	557	1 912	1 644	77
Alvin city (part)	-	-	-	-	-	-	-	-	-	-
Angleton city (part)	1 117	523	5	25	-	31	30	31	467	5
Clute city	4 116	1 777	94	172	526	518	139	628	241	21
Freeport city (part)	4 746	3 046	265	551	96	292	62	258	159	17
Lake Jackson city (part)	10 093	7 290	277	311	508	746	273	638	36	14
Oyster Creek city	520	274	3	4	2	3	2	-	232	-
Quintana town	50	37	-	2	-	-	-	-	11	-
Richwood city (part)	1 262	683	5	8	18	100	21	357	65	5
Surfside Beach city	886	758	23	28	24	16	23	-	8	6
Brazos County	59 023	27 400	2 333	9 777	4 006	3 965	1 851	3 881	5 673	137
Bryan-College Station CCD	40 852	17 202	2 024	7 512	3 330	2 948	1 646	3 402	2 677	111
Bryan city (part)	20 050	11 342	719	2 148	886	846	532	1 100	2 366	111
College Station city (part)	20 802	5 860	1 305	5 364	2 444	2 102	1 114	2 302	311	-
Northeast Brazos CCD	4 275	2 795	82	368	7	-	-	-	1 021	2
Bryan city (part)	1 681	1 096	33	359	7	-	-	-	186	-
Wixon Valley city	93	82	-	-	-	-	-	-	11	-
South Brazos CCD	9 308	5 645	110	584	472	791	150	336	1 196	24
Bryan city (part)	939	775	15	123	-	-	19	-	7	-
College Station city (part)	5 177	2 929	69	330	455	791	131	336	122	14
Millican town	48	41	7	-	-	-	-	-	-	-

Table 17. **Units in Structure: 2000**—Con.

[Data based on a sample (except Tables 65-68). For information on confidentiality protection, coverage, sampling error, and nonsampling error, see Appendix G.
For location of definitions, see "How to Use This Census Report"]

State County County Subdivision Place	Total housing units	Units in structure								
		1 unit, detached	1 unit, attached	2 to 4 units	5 to 9 units	10 to 19 units	20 to 49 units	50 or more units	Mobile home	Boat, RV, van, etc.
Brazos County—Con.										
West Brazos CCD	4 588	1 758	117	1 313	197	226	55	143	779	-
Bryan city (part)	3 110	958	107	1 288	197	226	55	143	136	-
College Station city (part)	29	7	-	-	-	-	-	-	22	-
Brewster County	4 614	2 710	54	301	43	55	116	205	1 050	80
Alpine CCD	4 224	2 394	54	298	43	55	116	205	989	70
Alpine city	2 892	1 598	47	245	26	55	108	205	608	-
Study Butte-Terlingua CDP	169	67	7	18	-	-	-	-	72	5
Marathon CCD	390	316	-	3	-	-	-	-	61	10
Marathon CDP	329	262	-	3	-	-	-	-	54	10
Briscoe County	1 006	858	19	6	4	4	-	-	113	2
Quitaque CCD	365	291	10	6	2	4	-	-	50	2
Quitaque city	256	219	9	6	2	4	-	-	16	-
Silverton CCD	641	567	9	-	2	-	-	-	63	-
Silverton city	359	332	5	-	2	-	-	-	20	-
Brooks County	3 203	2 381	104	170	-	18	25	38	459	8
Encino CCD	351	256	31	-	-	-	-	-	64	-
Encino CDP	95	45	31	-	-	-	-	-	19	-
Falfurrias CCD	2 852	2 125	73	170	-	18	25	38	395	8
Airport Road Addition CDP	32	26	-	-	-	-	-	-	6	-
Cantu Addition CDP	62	33	-	-	-	-	-	-	29	-
Falfurrias city	2 062	1 526	73	163	-	18	25	38	219	-
Flowella CDP	58	50	-	-	-	-	-	-	8	-
Brown County	17 889	12 316	212	714	312	229	231	287	3 168	420
Bangs CCD	4 035	2 502	26	81	12	-	-	-	1 252	162
Bangs city	732	574	9	61	-	-	-	-	88	-
Lake Brownwood CDP	994	622	-	11	-	-	-	-	321	40
Blanket CCD	1 300	972	9	4	-	-	-	-	292	23
Blanket town	194	146	-	4	-	-	-	-	38	6
Brownwood city (part)	-	-	-	-	-	-	-	-	-	-
Early city (part)	-	-	-	-	-	-	-	-	-	-
Brownwood CCD	10 951	8 159	164	624	300	222	231	287	905	59
Brownwood city (part)	8 162	6 195	151	571	292	180	135	279	355	4
Early city (part)	1 128	838	3	35	8	15	67	8	135	19
May CCD	1 603	683	13	5	-	7	-	-	719	176
Burleson County	8 197	5 013	73	213	25	10	54	-	2 645	164
Caldwell CCD	3 686	2 387	38	174	25	-	19	-	1 018	25
Caldwell city	1 475	1 056	12	174	25	-	19	-	189	-
Cooks Point CCD	681	480	-	-	-	-	-	-	193	8
Old River CCD	1 488	787	4	3	-	8	30	-	621	35
Snook city	260	149	4	3	-	3	28	-	72	1
Somerville CCD	2 342	1 359	31	36	-	2	5	-	813	96
Somerville city	757	521	7	36	-	2	5	-	186	-
Burnet County	15 933	11 305	289	606	204	107	66	10	3 190	156
Bertram CCD	1 162	748	9	13	4	-	-	-	379	9
Bertram city	450	369	3	13	4	-	-	-	61	-
Briggs CCD	666	512	7	-	-	-	-	-	138	9
Burnet CCD	5 617	4 365	38	171	65	46	42	-	783	107
Burnet city	1 846	1 423	6	171	65	46	42	-	88	5
Marble Falls CCD	8 488	5 680	235	422	135	61	24	10	1 890	31
Cottonwood Shores city	348	259	6	3	-	-	-	-	80	-
Granite Shoals city	1 244	939	41	4	-	-	-	-	254	6
Highland Haven city	270	264	-	2	-	-	-	-	4	-
Horseshoe Bay CDP (part)	322	215	-	19	-	-	-	-	88	-
Marble Falls city	2 075	1 186	77	322	116	55	24	10	278	7
Meadowlakes city	600	525	58	17	-	-	-	-	-	-
Caldwell County	11 901	7 311	205	814	220	106	125	121	2 940	59
Lockhart CCD	6 768	4 146	142	489	145	59	73	25	1 641	48
Lockhart city	3 842	2 602	139	477	145	59	66	25	308	21
Mustang Ridge city (part)	138	59	-	-	-	-	-	-	77	2
Niederwald town (part)	36	18	-	-	-	-	-	-	18	-
Uhland city (part)	50	28	-	-	-	-	-	-	22	-
Luling CCD	3 104	2 152	10	159	63	42	52	96	528	2
Luling city	1 964	1 447	9	159	63	35	52	43	156	-
Martindale CCD	2 029	1 013	53	166	12	5	-	-	771	9
Martindale city	392	243	8	50	4	-	-	-	87	-
San Marcos city (part)	-	-	-	-	-	-	-	-	-	-
Calhoun County	10 238	7 341	166	482	176	44	129	181	1 640	79
Kamey-Six Mile CCD	425	355	-	-	-	-	-	-	70	-
Point Comfort CCD	1 163	1 017	12	-	4	-	-	2	117	11
Point Comfort city	395	383	3	-	4	-	-	2	3	-
Port Lavaca CCD	6 054	4 171	120	444	138	37	109	179	810	46
Port Lavaca city	4 743	3 169	100	439	129	37	109	179	575	6
Seadrift CCD	2 596	1 798	34	38	34	7	20	-	643	22
Seadrift city	638	415	4	20	27	-	-	-	163	9
Callahan County	5 925	4 324	64	117	4	8	14	2	1 305	87
Baird CCD	1 208	963	30	45	-	-	5	-	127	38
Baird city	802	653	30	45	-	-	5	-	63	6
Putnam town	59	46	-	-	-	-	-	-	11	2
Clyde CCD	3 668	2 477	25	40	4	3	7	-	1 073	39
Clyde city	1 425	1 146	9	35	4	3	7	-	217	4
Cross Plains CCD	1 049	884	9	32	-	5	2	2	105	10
Cross Plains town	546	445	9	32	-	5	2	2	49	2
Cameron County	119 654	70 742	5 007	9 229	3 628	2 774	2 979	5 415	16 767	3 113
Brownsville CCD	49 523	31 870	2 691	4 508	1 799	1 203	686	2 244	4 176	346
Brownsville city (part)	41 053	26 156	2 284	3 955	1 677	1 151	673	2 230	2 677	250
Cameron Park CDP	1 369	1 083	76	42	8	17	-	-	143	-
Encantada-Ranchito El Calaboz CDP	568	479	-	-	-	-	-	-	89	-
Lago CDP	51	51	-	-	-	-	-	-	-	-

Table 17. **Units in Structure: 2000**—Con.

[Data based on a sample (except Tables 65-68). For information on confidentiality protection, coverage, sampling error, and nonsampling error, see Appendix G.
For location of definitions, see "How to Use This Census Report"]

State County County Subdivision Place	Total housing units	Units in structure								
		1 unit, detached	1 unit, attached	2 to 4 units	5 to 9 units	10 to 19 units	20 to 49 units	50 or more units	Mobile home	Boat, RV, van, etc.
Cameron County—Con.										
Brownsville CCD—Con.										
Olmito CDP	334	256	17	20	5	-	-	-	36	-
Rancho Viejo town	1 160	735	41	253	99	5	13	14	-	-
Reid Hope King CDP	440	395	24	13	-	-	-	-	8	-
San Pedro CDP	217	171	-	-	-	-	-	-	46	-
South Point CDP	296	245	-	10	-	-	-	-	41	-
Villa Pancho CDP	96	19	13	20	-	-	-	-	44	-
East Cameron CCD	11 783	3 423	460	1 593	451	574	1 510	1 781	1 552	439
Bayview town (part)	66	64	-	-	-	-	-	-	2	-
Brownsville city (part)	732	645	35	30	-	-	-	9	-	13
Laguna Heights CDP	556	217	9	100	5	-	-	-	219	6
Laguna Vista town	715	410	49	44	129	22	24	35	2	-
Port Isabel city	2 057	912	159	433	57	63	36	29	306	62
South Padre Island town	4 653	549	142	634	260	484	1 272	1 289	19	4
Harlingen-San Benito CCD	50 032	30 071	1 680	2 932	1 364	967	756	1 350	8 925	1 987
Arroyo Alto CDP	119	107	-	-	-	-	-	-	12	-
Arroyo Colorado Estates CDP	196	126	-	16	-	-	-	-	54	-
Bixby CDP	124	96	-	-	-	8	-	-	7	13
Bluetown-Iglesia Antigua CDP	176	147	4	3	-	-	-	-	22	-
Combes town	888	678	17	3	-	-	-	-	186	4
El Camino Angosto CDP	106	45	9	29	16	-	-	-	7	-
Grand Acres CDP	58	54	2	-	-	-	-	-	2	-
Harlingen city	23 245	13 201	861	1 926	1 151	807	512	1 097	2 383	1 307
La Feria city	2 878	1 588	123	76	8	8	60	63	920	32
La Feria North CDP	57	50	-	-	-	-	-	-	7	-
La Paloma CDP	116	109	7	-	-	-	-	-	-	-
Lasana CDP	35	33	-	-	-	-	-	-	2	-
Las Palmas-Juarez CDP	432	417	-	-	-	-	-	-	15	-
Los Indios town	323	268	19	1	-	-	-	-	35	-
Palm Valley city	706	504	119	23	6	7	44	3	-	-
Primera town	730	598	5	17	-	-	-	-	107	3
Rangerville village	59	56	-	-	-	-	-	-	3	-
Ratamosa CDP	104	37	-	7	-	-	-	-	60	-
San Benito city	8 860	5 142	314	661	149	103	121	168	1 834	368
Santa Maria CDP	262	229	-	4	-	-	-	-	29	-
Santa Rosa town	822	640	35	45	5	10	8	12	67	-
Solis CDP	203	107	-	-	-	-	-	-	96	-
Tierra Bonita CDP	37	34	-	-	-	-	-	-	3	-
Yznaga CDP	31	27	-	-	-	-	-	-	4	-
Los Fresnos-Laureles CCD	5 489	3 770	104	135	-	9	12	11	1 409	39
Bayview town (part)	71	68	-	-	-	-	-	-	3	-
Brownsville city (part)	95	66	-	-	-	-	-	-	29	-
Chula Vista-Orason CDP	102	56	8	-	-	-	-	-	38	-
Del Mar Heights CDP	86	76	-	-	-	-	-	-	10	-
Green Valley Farms CDP	213	123	10	-	-	-	-	-	69	11
Indian Lake town	354	18	4	2	-	-	-	-	330	-
Laureles CDP	921	641	9	14	-	-	-	-	257	-
Los Fresnos city	1 477	1 251	24	82	-	-	12	-	108	-
Rio Hondo CCD	2 827	1 608	72	61	14	21	15	29	705	302
Arroyo Gardens-La Tina Ranch CDP	207	164	6	-	-	-	-	-	14	23
Lozano CDP	117	97	-	-	-	-	-	-	13	7
Rio Hondo city	781	498	7	23	4	12	13	-	93	131
Villa del Sol CDP	48	33	-	-	-	-	-	-	7	8
Camp County	5 228	3 736	58	154	62	11	46	20	996	145
Leesburg-Newsome CCD	735	543	11	-	-	-	10	-	151	20
Pittsburg CCD	4 493	3 193	47	154	62	11	36	20	845	125
Pittsburg city	1 774	1 352	24	135	62	11	26	20	144	-
Rocky Mound town	46	23	-	-	-	-	-	-	18	5
Carson County	2 815	2 300	17	24	2	-	-	4	451	17
Panhandle CCD	1 554	1 236	4	15	-	-	-	-	290	9
Panhandle town	1 013	905	-	5	-	-	-	-	99	4
White Deer-Groom CCD	1 261	1 064	13	9	2	-	-	4	161	8
Groom town	279	244	2	5	-	-	-	-	28	-
Skellytown town	287	223	4	-	-	-	-	-	60	-
White Deer town	490	417	4	4	2	-	-	-	55	8
Cass County	13 890	9 915	159	704	105	74	80	63	2 695	95
Atlanta CCD	5 977	4 316	28	352	58	59	50	42	1 023	49
Atlanta city (part)	2 480	1 957	9	280	25	19	10	36	144	-
Bloomburg town	180	120	-	4	8	-	-	-	46	2
Domino town	24	18	-	-	-	-	-	-	6	-
Queen City city	768	518	4	49	14	40	40	-	95	8
Bivins-McLeod CCD	1 219	831	6	2	-	-	-	-	372	8
Atlanta city (part)	116	103	-	-	-	-	-	-	13	-
Hughes Springs-Avinger CCD	2 367	1 712	36	202	29	10	9	13	348	8
Avinger town	254	186	-	40	3	2	-	-	23	-
Hughes Springs city (part)	865	558	36	160	26	8	9	13	52	3
Linden CCD	2 913	2 081	61	141	15	5	21	8	576	5
Linden city	1 033	737	33	116	15	-	21	8	98	5
Marietta-Douglassville CCD	1 414	975	28	7	3	-	-	-	376	25
Douglassville town	94	77	-	-	-	-	-	-	17	-
Marietta town	81	58	13	-	-	-	-	-	9	1
Castro County	3 198	2 546	26	97	64	95	9	-	354	7
Dimmitt North CCD	2 288	1 803	6	88	64	95	9	-	216	7
Dimmitt city	1 698	1 338	4	77	64	95	9	-	104	7
Nazareth city (part)	123	99	-	4	-	-	-	-	20	-
Dimmitt South CCD	910	743	20	9	-	-	-	-	138	-
Hart city	411	308	12	-	-	-	-	-	91	-
Nazareth city (part)	15	10	-	-	-	-	-	-	5	-
Chambers County	10 336	7 152	74	110	69	74	31	145	2 513	168
Anahuac CCD	3 160	2 263	37	47	11	28	-	4	750	20
Anahuac city	898	624	14	41	11	28	-	-	176	4
Baytown city (part)	-	-	-	-	-	-	-	-	-	-
Seabrook city (part)	-	-	-	-	-	-	-	-	-	-

Table 17. **Units in Structure: 2000**—Con.

[Data based on a sample (except Tables 65-68). For information on confidentiality protection, coverage, sampling error, and nonsampling error, see Appendix G. For location of definitions, see "How to Use This Census Report"]

State County County Subdivision Place	Total housing units	Units in structure								
		1 unit, detached	1 unit, attached	2 to 4 units	5 to 9 units	10 to 19 units	20 to 49 units	50 or more units	Mobile home	Boat, RV, van, etc.
Chambers County—Con.										
Anahuac CCD—Con.										
Shoreacres city (part)	-	-	-	-	-	-	-	-	-	-
Texas City city (part)	-	-	-	-	-	-	-	-	-	-
Mont Belvieu CCD	4 937	3 434	29	7	37	46	10	133	1 121	120
Baytown city (part)	1 226	921	7	-	-	-	-	-	217	81
Beach City city	702	597	8	7	-	-	-	-	90	-
Cove city	139	76	2	-	-	-	-	-	61	-
Mont Belvieu city (part)	883	591	8	-	34	46	10	133	42	19
Old River-Winfree city	535	264	4	-	-	-	-	-	258	9
Winnie-Stowell CCD	2 239	1 455	8	56	21	-	21	8	642	28
Stowell CDP	620	440	-	9	-	-	-	-	171	-
Winnie CDP	1 160	723	-	47	21	-	21	8	330	10
Cherokee County	19 173	13 277	284	604	153	166	199	265	4 148	77
Alto CCD	1 539	1 084	25	56	-	-	41	19	307	7
Alto town	528	357	15	50	-	-	41	19	46	-
Jacksonville CCD	8 700	6 070	165	395	118	141	148	239	1 372	52
Cuney town (part)	87	68	-	-	-	-	-	-	19	-
Gallatin city (part)	32	13	-	-	-	-	-	-	19	-
Jacksonville city	5 402	3 819	149	395	118	141	148	239	371	22
Mount Selman CCD	1 791	1 033	18	-	-	-	-	-	737	3
Bullard town (part)	19	13	-	-	-	-	-	-	6	-
Cuney town (part)	-	-	-	-	-	-	-	-	-	-
New Summerfield CCD	1 710	1 053	19	14	-	-	-	-	621	3
New Summerfield city	320	149	6	-	-	-	-	-	165	-
Reklaw city (part)	96	72	2	3	-	-	-	-	19	-
Troup city (part)	24	22	-	-	-	-	-	-	2	-
Rusk CCD	4 665	3 505	42	129	13	11	7	7	942	9
Gallatin city (part)	140	95	4	3	-	-	-	-	38	-
Rusk city	1 566	1 296	5	119	13	11	7	7	108	-
Wells CCD	768	532	15	10	22	14	3	-	169	3
Wells town	314	199	5	10	22	14	3	-	58	3
Childress County	3 059	2 325	25	175	43	121	113	3	191	63
Childress CCD	3 007	2 284	22	175	43	121	113	3	185	61
Childress city	2 524	1 961	22	175	43	121	113	3	65	21
North River CCD	52	41	3	-	-	-	-	-	6	2
Clay County	4 992	3 912	42	88	7	-	4	3	920	16
Bellevue-Joy CCD	781	602	9	-	-	-	-	-	168	2
Bellevue city	142	108	2	-	-	-	-	-	30	2
Scotland city (part)	-	-	-	-	-	-	-	-	-	-
Windthorst town (part)	2	2	-	-	-	-	-	-	-	-
Byers-Petrolia CCD	1 051	844	5	2	-	-	-	-	200	-
Byers city	232	200	-	-	-	-	-	-	32	-
Dean city (part)	9	6	-	-	-	-	-	-	3	-
Petrolia city	339	257	2	-	-	-	-	-	80	-
Henrietta CCD	3 160	2 466	28	86	7	-	4	3	552	14
Dean city (part)	128	102	-	-	-	-	-	-	26	-
Henrietta city	1 469	1 217	19	86	7	-	4	3	133	-
Jolly city	68	65	-	-	-	-	-	-	3	-
Scotland city (part)	-	-	-	-	-	-	-	-	-	-
Cochran County	1 587	1 303	15	33	8	12	-	-	212	4
Morton CCD	1 294	1 072	11	29	8	12	-	-	158	4
Morton city	890	739	9	29	8	12	-	-	93	-
Whiteface CCD	293	231	4	4	-	-	-	-	54	-
Whiteface town	208	160	2	-	-	-	-	-	46	-
Coke County	2 843	1 742	27	104	2	2	-	-	884	82
Bronte CCD	1 291	876	9	59	2	-	-	-	296	49
Blackwell city (part)	4	2	-	-	-	-	-	-	2	-
Bronte town	508	408	4	59	-	-	-	-	36	1
Robert Lee CCD	1 552	866	18	45	-	2	-	-	588	33
Robert Lee city	660	467	16	42	-	2	-	-	133	-
Coleman County	5 248	4 018	53	228	22	20	47	95	635	130
Coleman CCD	3 123	2 509	39	168	22	18	43	76	210	38
Coleman city	2 648	2 107	39	168	22	18	43	76	146	29
Novice CCD	548	386	2	-	-	-	-	-	134	26
Novice city	71	59	-	-	-	-	-	-	12	-
Santa Anna CCD	964	730	10	55	-	2	4	19	125	19
Santa Anna town	562	430	3	55	-	2	4	19	49	-
Talpa CCD	613	393	2	5	-	-	-	-	166	47
Collin County	194 892	130 136	3 468	7 114	12 849	12 492	6 354	15 467	6 703	309
Anna CCD	3 156	2 394	44	24	-	15	2	2	670	5
Anna city	434	320	16	10	-	-	-	-	88	-
McKinney city (part)	8	6	-	-	-	-	-	-	2	-
Melissa city	470	383	-	5	-	-	-	-	80	2
New Hope town (part)	102	85	5	-	-	-	-	-	12	-
Van Alstyne city (part)	-	-	-	-	-	-	-	-	-	-
Westminster city (part)	-	-	-	-	-	-	-	-	-	-
Weston city (part)	269	254	-	-	-	-	-	-	15	-
Blue Ridge CCD	2 054	1 447	18	10	-	-	2	-	572	5
Blue Ridge city	282	215	6	10	-	-	2	-	49	-
Farmersville city (part)	-	-	-	-	-	-	-	-	-	-
Westminster city (part)	166	109	-	-	-	-	-	-	57	-
Celina CCD	2 737	2 326	29	70	37	11	11	2	247	4
Celina town	709	585	17	49	26	4	11	2	15	-
Frisco city (part)	-	-	-	-	-	-	-	-	-	-
McKinney city (part)	32	27	-	-	-	-	-	-	5	-
Prosper town	735	639	10	19	11	-	-	-	54	2
Weston city (part)	-	-	-	-	-	-	-	-	-	-
Farmersville CCD	3 001	2 061	34	71	26	32	90	-	683	4
Farmersville city (part)	1 196	915	24	71	26	32	85	-	43	-
Nevada city (part)	13	7	-	-	-	-	-	-	6	-
Wylie city (part)	5	5	-	-	-	-	-	-	-	-

Table 17. **Units in Structure: 2000**—Con.

[Data based on a sample (except Tables 65-68). For information on confidentiality protection, coverage, sampling error, and nonsampling error, see Appendix G.
For location of definitions, see "How to Use This Census Report"]

State County County Subdivision Place	Total housing units	Units in structure								
		1 unit, detached	1 unit, attached	2 to 4 units	5 to 9 units	10 to 19 units	20 to 49 units	50 or more units	Mobile home	Boat, RV, van, etc.
Collin County—Con.										
McKinney CCD	31 763	23 526	586	1 413	1 213	2 116	852	1 340	717	-
Fairview town (part)	142	128	6	-	-	-	-	-	8	-
Frisco city (part)	12 208	9 190	314	375	401	1 128	364	185	251	-
McKinney city (part)	19 342	14 147	266	1 038	812	988	488	1 155	448	-
Plano city (part)	-	-	-	-	-	-	-	-	-	-
Nevada CCD	1 713	1 135	13	-	-	-	2	5	545	13
Dallas city (part)	-	-	-	-	-	-	-	-	-	-
Josephine city (part)	213	152	7	-	-	-	-	-	54	-
Lavon town	137	135	-	-	-	-	-	-	2	-
Nevada city (part)	189	142	-	-	-	-	-	-	47	-
Royse City city (part)	74	74	-	-	-	-	-	-	-	-
Wylie city (part)	-	-	-	-	-	-	-	-	-	-
Plano CCD	146 023	94 434	2 708	5 420	11 516	10 286	5 319	14 111	1 974	255
Allen city	15 249	13 283	121	108	232	274	465	679	49	38
Carrollton city (part)	-	-	-	-	-	-	-	-	-	-
Dallas city (part)	25 756	7 944	620	1 370	3 727	4 098	2 222	5 733	42	-
Fairview town (part)	739	703	4	-	-	-	5	-	27	-
Garland city (part)	-	-	-	-	-	-	-	-	-	-
Lowry Crossing city (part)	36	31	-	-	-	-	-	-	5	-
Lucas city	973	938	6	-	-	-	-	-	29	-
McKinney city (part)	5	5	-	-	-	-	-	-	-	-
Murphy city	1 122	1 109	4	2	-	-	-	-	7	-
Parker city	514	478	11	2	-	-	-	-	14	9
Plano city (part)	85 101	58 549	1 665	3 236	6 461	5 247	2 242	7 096	406	199
Richardson city (part)	8 754	5 541	228	527	970	644	353	482	9	-
Sachse city (part)	586	586	-	-	-	-	-	-	-	-
St. Paul town	220	207	2	-	-	-	-	-	9	2
Wylie city (part)	5 104	3 547	38	173	126	23	32	121	1 044	-
Princeton CCD	4 445	2 813	36	106	57	32	76	7	1 295	23
Lowry Crossing city (part)	390	376	7	2	-	-	-	-	5	-
McKinney city (part)	36	23	-	-	-	-	-	-	13	-
New Hope town (part)	140	117	-	-	-	-	-	-	23	-
Princeton city	1 356	847	19	104	52	30	76	7	219	2
Wylie city (part)	-	-	-	-	-	-	-	-	-	-
Collingsworth County	1 723	1 513	45	74	6	-	-	-	80	5
Samnorwood CCD	127	118	5	-	-	-	-	-	4	-
Samnorwood CDP	20	20	-	-	-	-	-	-	-	-
Wellington CCD	1 596	1 395	40	74	6	-	-	-	76	5
Dodson town	63	63	-	-	-	-	-	-	-	-
Quail CDP	18	15	-	-	-	-	-	-	3	-
Wellington city	1 152	1 001	34	74	-	-	-	-	43	-
Colorado County	9 431	7 128	124	227	126	31	99	93	1 555	48
Columbus CCD	4 043	2 920	27	123	61	24	90	74	715	9
Columbus city	1 728	1 204	13	107	55	24	64	74	187	-
Eagle Lake CCD	2 008	1 564	56	70	61	4	9	16	228	-
Eagle Lake city	1 493	1 154	45	70	52	4	9	16	143	-
Garwood CCD	1 082	820	12	-	-	-	-	-	242	8
Weimar CCD	2 298	1 824	29	34	4	3	-	3	370	31
Weimar city	919	810	-	34	4	3	-	3	65	-
Comal County	32 718	22 978	711	1 030	704	540	488	800	5 167	300
Comal North CCD	13 862	9 739	159	176	190	87	-	11	3 396	104
Bulverde city (part)	1 376	1 296	-	-	8	-	-	-	72	-
Canyon Lake CDP (part)	8 574	5 764	90	130	154	87	-	11	2 285	53
Fair Oaks Ranch city (part)	82	82	-	-	-	-	-	-	-	-
New Braunfels city (part)	111	21	50	12	28	-	-	-	-	-
New Braunfels CCD	18 856	13 239	552	854	514	453	488	789	1 771	196
Bulverde city (part)	-	-	-	-	-	-	-	-	-	-
Canyon Lake CDP (part)	105	87	9	-	-	-	-	-	-	9
Garden Ridge city	706	698	2	2	-	-	-	-	4	-
New Braunfels city (part)	14 521	9 639	518	840	514	436	473	789	1 125	187
San Antonio city (part)	-	-	-	-	-	-	-	-	-	-
Schertz city (part)	83	27	-	-	-	9	6	-	41	-
Selma city (part)	12	9	-	-	-	-	-	-	3	-
Comanche County	7 105	5 247	66	167	59	10	38	17	1 325	176
Comanche CCD	3 693	2 751	28	110	26	5	17	5	660	91
Comanche city	1 884	1 529	26	99	20	5	5	5	195	-
De Leon CCD	2 303	1 713	15	55	33	5	21	12	441	8
De Leon city	1 089	815	7	48	33	5	21	12	140	8
Gustine CCD	1 109	783	23	2	-	-	-	-	224	77
Gustine town	212	185	9	-	-	-	-	-	16	2
Concho County	1 488	1 201	6	35	-	-	3	-	226	17
Eden-Millersview CCD	1 015	817	6	35	-	-	2	-	155	-
Eden city	601	502	6	33	-	-	2	-	58	-
Eola-Paint Rock CCD	473	384	-	-	-	-	1	-	71	17
Paint Rock town	130	104	-	-	-	-	-	-	26	-
Cooke County	15 061	11 341	191	462	156	102	159	158	2 407	85
Callisburg CCD	2 216	1 318	25	3	-	-	-	-	861	9
Callisburg city	132	86	-	-	-	-	-	-	46	-
Gainesville city (part)	41	41	-	-	-	-	-	-	-	-
Oak Ridge town	91	10	-	-	-	-	-	-	76	5
Gainesville CCD	6 334	4 933	145	436	149	93	142	156	278	2
Gainesville city (part)	6 283	4 882	145	436	149	93	142	156	278	2
Gainesville Southeast CCD	2 808	2 152	-	-	5	-	-	-	611	40
Gainesville city (part)	20	6	-	-	-	-	-	-	14	-
Lake Kiowa CDP	1 067	1 067	-	-	-	-	-	-	-	-
Muenster CCD	2 008	1 698	11	13	-	-	-	-	267	19
Gainesville city (part)	19	10	-	-	-	-	-	-	9	-
Lindsay town	286	283	-	-	-	-	-	-	3	-
Muenster city	622	547	-	8	-	-	-	-	67	-
Valley View CCD	1 695	1 240	10	10	2	9	17	2	390	15
Gainesville city (part)	55	55	-	-	-	-	-	-	-	-
Valley View town	294	244	-	10	-	9	17	-	14	-

Table 17. **Units in Structure: 2000**—Con.

[Data based on a sample (except Tables 65-68). For information on confidentiality protection, coverage, sampling error, and nonsampling error, see Appendix G.
For location of definitions, see "How to Use This Census Report"]

State County County Subdivision Place	Total housing units	Units in structure								
		1 unit, detached	1 unit, attached	2 to 4 units	5 to 9 units	10 to 19 units	20 to 49 units	50 or more units	Mobile home	Boat, RV, van, etc.
Coryell County	21 776	14 069	1 308	3 004	691	507	249	177	1 725	46
Copperas Cove CCD	12 052	8 331	299	1 300	455	478	187	131	848	23
Copperas Cove city (part)	11 124	7 829	299	1 282	455	478	178	131	449	23
Evant CCD	615	515	3	10	-	-	-	-	87	-
Evant town (part)	122	113	-	9	-	-	-	-	-	-
Flat CCD	390	324	-	6	1	-	-	-	59	-
Fort Hood CCD	2 614	195	928	1 269	192	10	-	7	-	13
Copperas Cove city (part)	22	-	-	22	-	-	-	-	-	-
Fort Hood CDP (part)	2 567	183	928	1 247	192	10	-	7	-	-
Gatesville CCD	4 311	3 376	68	407	41	19	62	39	299	-
Gatesville city	2 857	2 129	62	389	41	19	62	39	116	-
South Mountain town	165	144	6	-	-	-	-	-	15	-
North Coryell CCD	654	502	-	-	-	-	-	-	152	-
Oglesby CCD	712	478	7	12	2	-	-	-	203	10
McGregor city (part)	-	-	-	-	-	-	-	-	-	-
Oglesby city	191	153	7	9	2	-	-	-	20	-
Turnersville CCD	428	348	3	-	-	-	-	-	77	-
Cottle County	1 088	953	12	74	4	5	4	-	32	4
Paducah North CCD	991	863	12	74	4	5	4	-	25	4
Paducah town	819	706	12	72	4	5	4	-	14	2
Paducah South CCD	97	90	-	-	-	-	-	-	7	-
Crane County	1 596	1 310	27	36	-	11	4	-	208	-
Crane North CCD	74	53	-	7	-	-	-	-	14	-
Crane South CCD	1 522	1 257	27	29	-	11	4	-	194	-
Crane city	1 277	1 105	22	15	-	11	4	-	120	-
Crockett County	2 049	1 445	44	39	32	21	49	-	347	72
East Crockett CCD	1 894	1 332	44	39	32	21	49	-	334	43
Ozona CDP	1 536	1 071	34	39	32	21	43	-	279	17
West Crockett CCD	155	113	-	-	-	-	-	-	13	29
Crosby County	3 202	2 656	54	208	24	2	5	3	248	2
Crosbyton CCD	1 337	1 079	20	82	11	-	3	-	142	-
Crosbyton city	780	636	20	82	11	-	3	-	28	-
Lorenzo CCD	735	580	10	78	11	2	2	3	47	2
Lorenzo city	529	395	7	78	11	2	2	3	31	-
Ralls CCD	1 130	997	24	48	2	-	-	-	59	-
Ralls city	866	761	20	45	2	-	-	-	38	-
Culberson County	1 321	870	20	65	-	8	-	-	348	10
Van Horn CCD	1 043	695	17	62	-	8	-	-	259	2
Van Horn town	964	662	17	59	-	8	-	-	216	2
Van Horn Rural CCD	278	175	3	3	-	-	-	-	89	8
Dallam County	2 697	2 073	25	46	27	26	5	-	477	18
Dalhart CCD	2 382	1 850	17	34	27	24	2	-	410	18
Dalhart city (part)	2 025	1 550	11	34	27	24	-	-	361	18
Texline CCD	315	223	8	12	-	2	3	-	67	-
Texline town	222	152	4	12	-	2	-	-	52	-
Dallas County	854 119	464 550	33 565	55 575	68 402	64 347	41 796	111 077	13 810	997
Northeast CCD	564 623	291 508	23 799	37 630	46 895	44 285	31 263	81 370	7 239	634
Addison town	8 109	1 379	344	872	1 830	918	502	2 264	-	-
Balch Springs city	6 492	4 581	173	428	251	330	148	386	174	21
Carrollton city (part)	18 683	9 508	1 575	1 205	2 114	1 484	535	1 650	342	270
Combine city (part)	198	46	-	-	-	-	-	-	152	-
Dallas city (part)	338 172	136 633	14 893	26 467	32 344	31 550	24 758	66 826	4 464	237
Farmers Branch city	10 220	7 309	372	517	498	489	365	653	17	-
Garland city (part)	75 277	53 550	3 130	3 312	4 761	4 209	1 696	4 517	95	7
Highland Park town	3 751	2 864	139	173	77	215	163	102	18	-
Mesquite city (part)	46 411	33 150	1 292	1 558	3 195	2 791	1 495	2 805	77	48
Richardson city (part)	27 608	18 893	805	1 385	1 270	1 925	1 338	1 939	43	10
Rowlett city (part)	12 416	11 754	245	98	59	23	31	29	177	-
Sachse city (part)	2 746	2 457	105	101	-	23	7	-	34	19
Seagoville city (part)	3 551	2 344	96	175	52	14	36	18	794	22
Sunnyvale town	919	907	8	4	-	-	-	-	-	-
University Park city	8 501	5 411	615	1 331	444	306	189	181	24	-
Wylie city (part)	80	-	-	-	-	-	-	-	80	-
Southwest CCD	289 496	173 042	9 766	17 945	21 507	20 062	10 533	29 707	6 571	363
Carrollton city (part)	-	-	-	-	-	-	-	-	-	-
Cedar Hill city (part)	11 096	9 429	463	257	273	267	102	268	37	-
Cockrell Hill city	1 205	863	84	57	4	45	45	102	5	-
Coppell city (part)	12 484	9 495	460	267	850	451	151	574	236	-
Dallas city (part)	107 340	68 555	3 471	8 005	6 152	4 331	3 977	11 568	1 127	154
DeSoto city	14 111	10 298	483	523	534	719	329	784	434	7
Duncanville city	13 263	10 544	539	468	644	273	55	716	24	-
Ferris city (part)	-	-	-	-	-	-	-	-	-	-
Glenn Heights city (part)	2 017	1 071	115	73	-	-	-	-	644	114
Grand Prairie city (part)	34 928	23 332	1 594	1 899	1 830	1 490	873	2 123	1 764	23
Grapevine city (part)	-	-	-	-	-	-	-	-	-	-
Hutchins city	1 065	603	27	10	9	2	-	-	414	-
Irving city	80 315	30 572	2 200	5 949	10 655	12 191	4 786	12 736	1 177	49
Lancaster city	9 615	6 923	301	424	549	265	163	808	174	8
Lewisville city (part)	-	-	-	-	-	-	-	-	-	-
Ovilla city (part)	92	84	-	-	-	-	-	-	8	-
Wilmer city	1 090	663	27	13	7	28	52	28	268	4
Dawson County	5 500	4 538	187	228	12	36	9	104	386	-
Lamesa CCD	4 602	3 765	176	213	12	34	9	104	289	-
Lamesa city	4 287	3 553	172	213	12	34	9	104	190	-
Los Ybanez city	13	9	4	-	-	-	-	-	-	-
Lamesa Northeast CCD	185	146	5	6	-	2	-	-	26	-
O'Donnell city (part)	52	50	-	-	-	-	-	-	2	-
Lamesa Northwest CCD	216	187	4	2	-	-	-	-	23	-
Lamesa Southeast CCD	293	255	2	7	-	-	-	-	29	-
Ackerly city (part)	66	54	2	-	-	-	-	-	10	-
Lamesa Southwest CCD	204	185	-	-	-	-	-	-	19	-

Table 17. **Units in Structure: 2000**—Con.

[Data based on a sample (except Tables 65-68). For information on confidentiality protection, coverage, sampling error, and nonsampling error, see Appendix G.
For location of definitions, see "How to Use This Census Report"]

State County County Subdivision Place	Total housing units	Units in structure								
		1 unit, detached	1 unit, attached	2 to 4 units	5 to 9 units	10 to 19 units	20 to 49 units	50 or more units	Mobile home	Boat, RV, van, etc.
Deaf Smith County	6 914	5 424	95	504	133	77	66	56	529	30
Hereford East CCD	6 526	5 082	91	504	133	77	66	56	487	30
Hereford city	5 274	4 123	73	493	133	77	66	56	237	16
Hereford West CCD	388	342	4	-	-	-	-	-	42	-
Delta County	2 410	1 936	26	43	23	5	25	14	324	14
Cooper CCD	1 710	1 392	21	43	23	5	25	14	178	9
Cooper city	973	802	15	43	23	5	25	14	42	4
Pecan Gap CCD	700	544	5	-	-	-	-	-	146	5
Pecan Gap city (part)	120	97	-	-	-	-	-	-	18	5
Denton County	168 069	106 990	2 596	6 149	10 879	11 420	6 277	11 028	12 427	303
Colony CCD	10 926	9 691	349	48	64	243	65	186	276	4
Frisco city (part)	1 464	1 176	10	6	40	41	37	146	8	-
Hackberry town	179	42	-	3	-	-	-	-	134	-
Lewisville city (part)	-	-	-	-	-	-	-	-	-	-
Little Elm town (part)	-	-	-	-	-	-	-	-	-	-
Plano city (part)	-	-	-	-	-	-	-	-	-	-
The Colony city (part)	8 832	8 122	339	39	24	202	28	40	38	-
Denton CCD	33 187	15 764	757	3 217	2 940	2 895	2 161	3 364	2 016	73
Corinth city (part)	-	-	-	-	-	-	-	-	-	-
Denton city (part)	31 713	15 041	750	3 193	2 940	2 892	2 154	3 364	1 343	36
Krum city (part)	2	2	-	-	-	-	-	-	-	-
Hebron CCD	36 528	20 216	378	1 412	4 519	3 962	1 659	3 799	563	20
Carrollton city (part)	21 850	16 979	183	757	1 517	1 176	245	932	61	-
Dallas city (part)	12 779	1 974	195	655	3 002	2 646	1 414	2 867	6	20
Hebron town	314	307	-	-	-	-	-	-	7	-
Lewisville city (part)	575	84	-	-	-	8	-	-	483	-
Plano city (part)	1 006	868	-	-	-	132	-	-	6	-
The Colony city (part)	4	4	-	-	-	-	-	-	-	-
Justin-Roanoke CCD	10 726	7 504	43	188	107	202	194	250	2 206	32
Argyle city	826	767	5	2	-	-	-	-	52	-
Bartonville town (part)	367	309	2	-	-	-	-	-	56	-
Corral City town	14	-	-	-	-	-	-	-	14	-
Denton city (part)	50	43	-	-	-	-	-	-	7	-
Double Oak town (part)	10	10	-	-	-	-	-	-	-	-
Flower Mound town (part)	1 118	964	-	3	-	-	-	-	151	-
Fort Worth city (part)	103	27	-	-	-	-	-	76	-	-
Grapevine city (part)	-	-	-	-	-	-	-	-	-	-
Haslet city (part)	-	-	-	-	-	-	-	-	-	-
Justin city	696	615	8	12	24	12	20	-	5	-
Marshall Creek town	157	7	-	-	-	-	-	-	150	-
Northlake town	373	105	-	-	-	-	-	-	268	-
Ponder town	208	190	3	4	8	-	-	-	3	-
Roanoke city	1 472	752	-	94	55	174	164	44	172	17
Southlake city (part)	166	129	3	-	-	-	-	-	34	-
Trophy Club town (part)	2 471	2 217	13	61	17	16	10	128	9	-
Westlake town (part)	7	7	-	-	-	-	-	-	-	-
Lewisville CCD	63 617	44 306	946	1 144	3 132	4 054	2 100	3 412	4 392	131
Bartonville town (part)	33	33	-	-	-	-	-	-	-	-
Carrollton city (part)	-	-	-	-	-	-	-	-	-	-
Coppell city (part)	71	71	-	-	-	-	-	-	-	-
Copper Canyon town	425	401	8	3	-	-	-	-	13	-
Corinth city (part)	4 163	4 064	-	-	5	-	-	5	73	16
Denton city (part)	988	564	-	1	-	-	-	-	416	7
Double Oak town (part)	699	692	7	-	-	-	-	-	-	-
Flower Mound town (part)	15 852	14 836	151	100	112	169	77	70	303	34
Grapevine city (part)	-	-	-	-	-	-	-	-	-	-
Hickory Creek town	802	758	-	1	-	-	-	-	33	10
Highland Village city	4 008	3 970	21	-	-	-	-	-	17	-
Lake Dallas city	2 268	1 561	37	118	118	30	-	30	374	-
Lewisville city (part)	31 145	16 066	691	912	2 897	3 855	2 023	3 307	1 336	58
Shady Shores town	582	546	5	3	-	-	-	-	28	-
Pilot Point-Aubrey CCD	7 402	5 375	71	76	61	53	64	15	1 666	21
Aubrey city	592	502	6	21	-	23	2	-	38	-
Cross Roads town	247	210	4	-	-	-	-	-	31	2
Denton city (part)	-	-	-	-	-	-	-	-	-	-
Frisco city (part)	20	15	-	-	-	-	-	-	5	-
Krugerville city	336	323	2	-	-	-	-	-	11	-
Lakewood Village city	129	129	-	-	-	-	-	-	-	-
Lincoln Park town	207	-	2	-	-	-	-	-	200	5
Little Elm town (part)	1 297	790	12	6	14	2	10	2	461	-
Oak Point city	647	609	3	-	-	-	-	-	33	2
Pilot Point city	1 287	1 054	14	41	47	24	52	13	42	-
Sanger CCD	5 683	4 134	52	64	56	11	34	2	1 308	22
Denton city (part)	2	2	-	-	-	-	-	-	-	-
Krum city (part)	700	668	11	2	4	-	-	-	15	-
Sanger city	1 749	1 315	22	49	50	11	34	2	264	2
DeWitt County	8 756	6 721	166	265	76	50	36	17	1 345	80
Cuero CCD	3 658	2 503	93	187	70	27	32	13	664	69
Cuero city	2 812	1 900	81	187	70	27	32	13	465	37
Westhoff-Arneckville CCD	1 161	932	13	-	-	-	-	-	205	11
Yoakum CCD	1 792	1 609	32	32	6	7	-	-	106	-
Yoakum city (part)	942	851	22	32	6	7	-	-	24	-
Yorktown CCD	2 145	1 677	28	46	-	16	4	4	370	-
Nordheim city	184	153	3	-	-	-	-	-	28	-
Yorktown city	1 019	800	18	46	-	16	4	4	131	-
Dickens County	1 368	1 195	10	19	8	-	-	-	125	11
Dickens CCD	547	468	-	3	4	-	-	-	61	11
Dickens city	196	166	-	-	-	-	-	-	30	-
Spur CCD	821	727	10	16	4	-	-	-	64	-
Spur city	604	556	10	16	4	-	-	-	18	-
Dimmit County	4 112	3 026	57	196	27	-	4	16	769	17
Asherton CCD	725	512	17	26	-	-	4	-	154	12
Asherton city	529	400	8	24	-	-	4	-	93	-
Catarina CDP	73	36	-	-	-	-	-	-	31	6

Table 17. **Units in Structure: 2000**—Con.

[Data based on a sample (except Tables 65-68). For information on confidentiality protection, coverage, sampling error, and nonsampling error, see Appendix G.
For location of definitions, see "How to Use This Census Report"]

State County County Subdivision Place	Total housing units	Units in structure								
		1 unit, detached	1 unit, attached	2 to 4 units	5 to 9 units	10 to 19 units	20 to 49 units	50 or more units	Mobile home	Boat, RV, van, etc.
Dimmit County—Con.										
Big Wells CCD	414	351	2	-	-	-	-	-	58	3
Big Wells city	300	259	2	-	-	-	-	-	36	3
Brundage CDP	29	23	-	-	-	-	-	-	6	-
Carrizo Springs CCD	2 973	2 163	38	170	27	-	-	16	557	2
Carrizo Hill CDP	199	79	6	6	-	-	-	-	108	-
Carrizo Springs city	2 067	1 679	32	164	27	-	-	16	149	-
Donley County	2 378	1 639	21	97	8	-	2	-	571	40
Clarendon CCD	1 947	1 292	16	83	8	-	2	-	506	40
Clarendon city	927	765	13	83	8	-	2	-	56	-
Howardwick city	440	214	3	-	-	-	-	-	221	2
Hedley CCD	431	347	5	14	-	-	-	-	65	-
Hedley city	216	175	5	14	-	-	-	-	22	-
Duval County	5 543	3 960	62	208	44	14	75	6	1 130	44
Benavides CCD	1 310	964	29	11	14	5	-	-	280	7
Benavides city	773	608	15	11	12	5	-	-	122	-
Freer CCD	1 718	1 126	13	48	-	9	43	-	461	18
Freer city	1 318	896	8	38	-	9	43	-	320	4
Realitos-Concepcion CCD	558	470	2	-	-	-	-	-	79	7
Concepcion CDP	36	33	-	-	-	-	-	-	3	-
Realitos CDP	87	71	-	-	-	-	-	-	16	-
San Diego CCD	1 957	1 400	18	149	30	-	32	6	310	12
San Diego city (part)	1 471	1 118	5	123	20	-	11	6	176	12
Eastland County	9 547	7 469	146	296	99	26	108	118	1 221	64
Cisco CCD	2 636	2 172	49	100	31	-	7	16	245	16
Cisco city	1 826	1 498	41	93	24	-	7	16	147	-
Eastland CCD	3 073	2 359	32	84	64	-	51	37	428	18
Eastland city	1 723	1 327	16	84	64	-	51	37	138	6
Gorman CCD	1 280	984	12	37	-	9	17	1	214	6
Carbon town	129	113	-	-	-	-	-	-	16	-
Gorman city	560	418	9	37	-	9	17	1	65	4
Ranger CCD	1 475	1 116	41	47	4	15	31	62	151	8
Ranger city	1 211	911	37	41	4	15	31	62	106	4
Rising Star CCD	1 083	838	12	28	-	2	2	2	183	16
Rising Star town	483	392	5	28	-	2	2	-	52	2
Ector County	49 500	30 709	1 130	1 624	1 898	2 410	1 289	3 025	7 348	67
Goldsmith-Penwell CCD	7 240	3 126	33	77	38	-	-	-	3 913	53
Goldsmith city	116	93	4	-	-	-	-	-	19	-
Odessa city (part)	-	-	-	-	-	-	-	-	-	-
West Odessa CDP	6 393	2 653	18	77	38	-	-	-	3 554	53
Odessa CCD	42 260	27 583	1 097	1 547	1 860	2 410	1 289	3 025	3 435	14
Gardendale CDP	490	255	-	-	6	-	-	-	222	7
Odessa city (part)	37 682	25 085	1 030	1 487	1 836	2 410	1 269	3 018	1 540	7
Edwards County	1 217	933	37	17	2	-	-	2	226	-
Rocksprings North CCD	680	537	22	12	2	-	-	2	105	-
Rocksprings town (part)	528	408	18	12	2	-	-	-	88	-
Rocksprings South CCD	537	396	15	5	-	-	-	-	121	-
Rocksprings town (part)	3	3	-	-	-	-	-	-	-	-
Ellis County	39 071	29 064	716	1 647	711	429	229	673	5 526	76
Ennis CCD	7 925	5 987	182	530	116	63	31	160	847	9
Alma town	110	75	-	-	-	-	-	-	33	2
Ennis city (part)	5 598	4 371	154	519	116	57	31	160	183	7
Garrett town	151	101	2	4	-	-	-	-	44	-
Waxahachie city (part)	-	-	-	-	-	-	-	-	-	-
Ferris CCD	4 188	2 537	128	113	-	-	12	6	1 383	9
Ennis city (part)	-	-	-	-	-	-	-	-	-	-
Ferris city (part)	716	550	65	58	-	-	12	-	31	-
Palmer town	594	435	-	28	-	-	-	-	131	-
Red Oak city (part)	-	-	-	-	-	-	-	-	-	-
Italy CCD	1 624	1 319	8	28	7	11	4	2	242	3
Italy town	739	636	6	23	7	11	-	2	54	-
Milford town	309	257	2	-	-	-	-	-	50	-
Maypearl CCD	1 457	1 069	7	14	-	-	-	-	365	2
Maypearl city	267	235	2	14	-	-	-	-	16	-
Midlothian city (part)	5	5	-	-	-	-	-	-	-	-
Venus town (part)	-	-	-	-	-	-	-	-	-	-
Midlothian CCD	4 760	3 355	65	191	60	45	64	130	824	26
Cedar Hill city (part)	17	17	-	-	-	-	-	-	-	-
Grand Prairie city (part)	-	-	-	-	-	-	-	-	-	-
Mansfield city (part)	74	64	-	-	-	-	-	-	10	-
Midlothian city (part)	2 385	1 570	48	183	60	45	64	130	259	26
Venus town (part)	-	-	-	-	-	-	-	-	-	-
Waxahachie CCD	19 117	14 797	326	771	528	310	118	375	1 865	27
Bardwell city	187	120	1	6	-	-	-	-	60	-
Cedar Hill city (part)	-	-	-	-	-	-	-	-	-	-
Glenn Heights city (part)	524	448	38	29	-	-	-	-	9	-
Midlothian city (part)	386	386	-	-	-	-	-	-	-	-
Oak Leaf town	423	415	3	-	-	-	-	-	5	-
Ovilla city (part)	1 087	1 069	7	-	-	-	-	-	11	-
Pecan Hill city	222	166	-	-	-	-	-	-	55	1
Red Oak city (part)	1 579	1 117	83	122	81	40	19	75	42	-
Waxahachie city (part)	7 861	5 636	150	536	439	245	82	300	463	10
El Paso County	224 447	141 646	11 595	13 659	11 083	7 254	5 038	17 413	16 479	280
El Paso CCD	179 692	112 513	9 766	12 681	10 794	7 003	4 764	16 429	5 533	209
El Paso city (part)	179 290	112 353	9 766	12 681	10 794	7 003	4 764	16 429	5 291	209
Socorro city (part)	282	160	-	-	-	-	-	-	122	-
El Paso East CCD	27 732	17 237	771	674	108	134	191	155	8 403	59
Agua Dulce CDP	194	112	-	-	-	-	-	-	82	-
Butterfield CDP	13	5	-	-	-	-	-	-	8	-
Clint town	337	285	8	19	-	-	-	-	25	-
El Paso city (part)	4 512	3 976	28	21	21	52	64	43	307	-
Fabens CDP	2 252	1 205	105	208	11	61	62	63	537	-

Table 17. **Units in Structure: 2000**—Con.

[Data based on a sample (except Tables 65-68). For information on confidentiality protection, coverage, sampling error, and nonsampling error, see Appendix G.
For location of definitions, see "How to Use This Census Report"]

State County County Subdivision Place	Total housing units	Units in structure								
		1 unit, detached	1 unit, attached	2 to 4 units	5 to 9 units	10 to 19 units	20 to 49 units	50 or more units	Mobile home	Boat, RV, van, etc.
El Paso County—Con.										
El Paso East CCD—Con.										
Homestead Meadows North CDP	1 308	623	12	10	-	-	10	-	653	-
Homestead Meadows South CDP	1 590	987	56	42	-	-	-	-	505	-
Horizon City city	1 780	1 544	53	-	6	-	12	30	135	-
Morning Glory CDP	122	88	-	10	-	-	-	-	24	-
San Elizario CDP	2 780	1 617	98	29	9	-	-	-	1 020	7
Socorro city (part)	6 994	4 060	291	272	52	21	-	-	2 298	-
Sparks CDP	739	355	7	8	-	-	-	13	356	-
Tornillo CDP	443	216	22	9	-	-	-	-	194	2
El Paso North Central CCD	2 310	859	664	72	-	11	14	690	-	-
El Paso city (part)	-	-	-	-	-	-	-	-	-	-
Fort Bliss CDP	2 310	859	664	72	-	11	14	690	-	-
El Paso Northwest CCD	14 713	11 037	394	232	181	106	69	139	2 543	12
Anthony town	722	543	18	4	4	2	22	2	127	-
Canutillo CDP	1 592	790	11	51	42	-	-	-	698	-
El Paso city (part)	9 978	8 269	318	160	124	85	47	135	828	12
Prado Verde CDP	64	52	12	-	-	-	-	-	-	-
Vinton village	502	176	5	-	-	-	-	-	321	-
Westway CDP	974	699	17	17	7	-	-	2	232	-
Erath County	14 422	9 275	286	705	346	389	224	415	2 695	87
Dublin CCD	2 436	1 599	29	120	52	42	-	11	575	8
Dublin city	1 530	999	29	102	52	42	-	11	295	-
Morgan Mill-Bluff Dale CCD	1 096	778	11	5	3	-	-	-	276	23
Stephenville CCD	10 044	6 304	232	573	285	347	224	404	1 623	52
Stephenville city	6 658	4 258	200	544	256	335	217	402	418	28
Stephenville South CCD	846	594	14	7	6	-	-	-	221	4
Falls County	7 658	5 927	141	383	77	87	105	7	901	30
Chilton CCD	1 125	851	11	4	-	-	-	-	258	1
Bruceville-Eddy city (part)	-	-	-	-	-	-	-	-	-	-
Golinda city (part)	151	141	-	-	-	-	-	-	10	-
Lott CCD	938	707	15	54	2	2	-	-	153	5
Lott city	345	249	7	54	2	2	-	-	31	-
Marlin CCD	3 440	2 685	68	268	64	81	77	7	184	6
Marlin city	2 792	2 206	68	268	64	81	77	7	15	6
Perry CCD	377	283	10	13	-	-	-	-	71	-
Reagan CCD	446	314	10	-	5	-	-	-	105	12
Rosebud CCD	1 332	1 087	27	44	6	4	28	-	130	6
Rosebud city	669	558	22	37	6	2	12	-	32	-
Fannin County	12 887	9 459	178	687	275	71	36	70	2 030	81
Bonham CCD	4 635	3 193	99	429	205	45	12	65	531	56
Bonham city	3 349	2 270	92	429	205	45	12	65	201	30
Ector city (part)	-	-	-	-	-	-	-	-	-	-
Dodd City CCD	770	578	11	8	-	-	-	-	167	6
Dodd City town	190	131	4	2	-	-	-	-	53	-
Ladonia town (part)	-	-	-	-	-	-	-	-	-	-
Windom town	102	91	-	-	-	-	-	-	11	-
Ector CCD	1 226	929	16	38	13	9	8	-	213	-
Ector city (part)	273	199	4	12	-	4	-	-	54	-
Savoy city	361	246	6	22	13	5	8	-	61	-
Whitewright town (part)	-	-	-	-	-	-	-	-	-	-
Honey Grove CCD	1 299	1 009	22	82	14	5	10	2	155	-
Honey Grove city	817	652	22	82	14	5	10	2	30	-
Ladonia town (part)	-	-	-	-	-	-	-	-	-	-
Ladonia CCD	462	373	4	7	-	6	-	-	72	-
Ladonia town (part)	326	266	4	7	-	6	-	-	43	-
Pecan Gap city (part)	3	3	-	-	-	-	-	-	-	-
Leonard CCD	2 591	1 972	10	111	39	6	6	3	440	4
Bailey city	103	85	2	-	-	-	-	-	16	-
Leonard city	755	603	5	86	10	-	-	-	51	-
Trenton city	316	266	-	21	3	6	-	-	20	-
Whitewright town (part)	4	4	-	-	-	-	-	-	-	-
Ravenna-Telephone CCD	1 904	1 405	16	12	4	-	-	-	452	15
Ravenna city	97	60	-	-	-	-	-	-	37	-
Fayette County	11 113	8 755	124	349	65	55	142	23	1 551	49
Fayetteville CCD	1 004	876	2	2	-	-	-	-	108	16
Fayetteville city	187	170	-	2	-	-	-	-	15	-
Flatonia CCD	1 716	1 335	17	28	14	-	-	-	318	4
Flatonia town	557	371	11	22	14	-	-	-	139	-
La Grange CCD	3 288	2 360	48	192	21	28	142	16	466	15
La Grange city (part)	2 032	1 372	48	182	21	28	142	16	214	9
La Grange West CCD	1 613	1 273	5	17	3	10	-	-	293	12
La Grange city (part)	30	30	-	-	-	-	-	-	-	-
Round Top CCD	1 171	1 022	8	6	-	-	-	-	133	2
Carmine city	123	113	-	-	-	-	-	-	9	1
Round Top town	56	56	-	-	-	-	-	-	-	-
Schulenburg CCD	2 321	1 889	44	104	27	17	-	7	233	-
Schulenburg city	1 219	946	31	104	27	17	-	-	94	-
Fisher County	2 277	1 899	35	120	11	5	-	-	207	-
McCaulley CCD	172	149	-	-	-	-	-	-	23	-
Hamlin city (part)	-	-	-	-	-	-	-	-	-	-
Roby CCD	978	821	8	16	7	5	-	-	121	-
Roby city	315	274	-	16	6	2	-	-	17	-
Rotan CCD	1 127	929	27	104	4	-	-	-	63	-
Rotan city	837	675	19	100	4	-	-	-	39	-
Floyd County	3 221	2 784	68	138	35	-	4	8	184	-
Floydada CCD	1 959	1 669	48	101	33	-	-	8	100	-
Floydada city	1 538	1 275	48	96	33	-	-	8	78	-
Lockney CCD	1 262	1 115	20	37	2	-	4	-	84	-
Lockney town	796	691	12	37	2	-	4	-	50	-

Table 17. **Units in Structure: 2000**—Con.

[Data based on a sample (except Tables 65-68). For information on confidentiality protection, coverage, sampling error, and nonsampling error, see Appendix G.
For location of definitions, see "How to Use This Census Report"]

State County County Subdivision Place	Total housing units	Units in structure								
		1 unit, detached	1 unit, attached	2 to 4 units	5 to 9 units	10 to 19 units	20 to 49 units	50 or more units	Mobile home	Boat, RV, van, etc.
Foard County	850	750	10	35	-	2	8	2	43	-
Crowell CCD	730	639	8	35	-	2	8	2	36	-
Crowell city	559	496	5	35	-	2	8	2	11	-
Thalia CCD	120	111	2	-	-	-	-	-	7	-
Fort Bend County	115 991	96 474	2 588	1 530	1 626	2 039	975	4 585	6 045	129
Fulshear-Simonton CCD	9 409	8 614	93	25	21	25	17	205	394	15
Cinco Ranch CDP (part)	2 697	2 673	24	-	-	-	-	-	-	-
Cumings CDP	190	114	-	-	-	-	-	-	76	-
Fulshear city	254	202	6	-	-	-	-	-	46	-
Houston city (part)	-	-	-	-	-	-	-	-	-	-
Katy city (part)	462	120	-	25	18	25	17	205	52	-
Pecan Grove CDP (part)	230	198	-	-	-	-	-	-	24	8
Richmond city (part)	-	-	-	-	-	-	-	-	-	-
Rosenberg city (part)	-	-	-	-	-	-	-	-	-	-
Simonton city	273	255	2	-	-	-	-	-	16	-
Needville CCD	3 739	2 720	19	27	34	4	25	10	881	19
Fairchilds village (part)	203	133	2	4	-	-	-	-	64	-
Needville city	961	792	8	8	24	-	25	-	99	5
Pleak village (part)	69	63	-	-	-	-	-	-	6	-
Orchard-Kendleton CCD	1 310	966	15	2	10	-	-	-	317	-
Kendleton city	202	161	-	-	8	-	-	-	33	-
Orchard city	159	114	-	-	2	-	-	-	43	-
Rosenberg city (part)	10	10	-	-	-	-	-	-	-	-
Rosenberg-Richmond CCD	19 205	13 426	281	574	414	427	318	1 327	2 389	49
Beasley city	232	175	-	-	7	-	-	-	48	2
Fairchilds village (part)	29	18	-	-	-	-	-	-	11	-
Greatwood CDP	2 320	2 304	8	-	-	-	-	-	-	8
Missouri City city (part)	-	-	-	-	-	-	-	-	-	-
Pleak village (part)	273	192	-	2	6	-	-	2	71	-
Richmond city (part)	3 296	1 838	68	157	83	177	58	383	519	13
Rosenberg city (part)	8 434	5 318	167	384	243	226	227	866	992	11
Sugar Land city (part)	-	-	-	-	-	-	-	-	-	-
Thompsons town	115	73	4	-	-	-	-	-	32	6
Stafford-Missouri City CCD	28 498	25 131	1 203	330	175	182	44	202	1 224	7
Arcola city	327	237	8	-	2	-	-	-	80	-
Fifth Street CDP	554	312	27	21	-	-	-	-	194	-
Fresno CDP	2 014	1 449	23	11	-	-	-	-	531	-
Houston city (part)	9 823	8 987	550	112	77	14	-	23	60	-
Missouri City city (part)	12 368	11 670	550	48	-	-	30	51	19	-
Pearland city (part)	-	-	-	-	-	-	-	-	-	-
Sienna Plantation CDP	652	562	-	-	-	-	-	-	90	-
Stafford city (part)	2 158	1 566	36	130	86	101	14	91	127	7
Sugar Land city (part)	-	-	-	-	-	-	-	-	-	-
Sugar Land CCD	53 830	45 617	977	572	972	1 401	571	2 841	840	39
Four Corners CDP	827	633	4	-	-	-	-	-	190	-
Houston city (part)	251	218	-	-	-	-	-	-	33	-
Meadows Place city	1 625	1 625	-	-	-	-	-	-	-	-
Mission Bend CDP (part)	5 678	5 530	82	36	5	-	-	6	19	-
Missouri City city (part)	3 238	2 922	47	56	9	26	35	137	6	-
New Territory CDP	3 852	3 530	44	28	37	30	67	85	31	-
Pecan Grove CDP (part)	4 434	3 835	-	57	150	127	13	242	10	-
Richmond city (part)	280	127	-	8	-	-	-	-	145	-
Stafford city (part)	4 101	1 246	69	58	246	709	127	1 478	168	-
Sugar Land city (part)	21 159	18 658	515	230	421	332	257	637	86	23
Franklin County	5 132	3 978	50	142	29	40	10	-	833	50
Mount Vernon CCD	3 785	2 911	31	120	22	40	10	-	601	50
Mount Vernon town	1 034	788	22	107	22	38	8	-	49	-
Winnsboro CCD	1 347	1 067	19	22	7	-	-	-	232	-
Winnsboro city (part)	350	309	12	15	7	-	-	-	7	-
Freestone County	8 138	5 642	75	269	24	47	48	6	1 917	110
Butler CCD	877	552	2	-	-	-	-	-	318	5
Oakwood town (part)	4	-	-	-	-	-	-	-	4	-
Fairfield CCD	3 196	2 179	39	47	24	38	45	-	749	75
Fairfield city	1 429	1 038	28	40	24	32	45	-	177	45
Teague CCD	3 054	2 193	29	146	-	6	-	6	647	27
Teague city	1 549	1 151	22	146	-	6	-	6	218	-
Wortham CCD	1 011	718	5	76	-	3	3	-	203	3
Kirvin town	52	35	-	-	-	-	-	-	17	-
Streetman town (part)	129	113	-	-	-	-	-	-	16	-
Wortham town	469	340	3	76	-	3	3	-	44	-
Frio County	5 660	3 672	151	389	49	24	88	27	1 206	54
Dilley CCD	1 543	895	44	135	18	12	59	-	360	20
Dilley city	1 144	668	36	135	18	12	59	-	203	13
Hilltop CDP	121	45	-	-	-	-	-	-	69	7
Moore CCD	538	382	5	12	-	-	-	-	139	-
Bigfoot CDP	129	93	-	-	-	-	-	-	36	-
Moore CDP	307	206	5	12	-	-	-	-	84	-
Pearsall CCD	3 579	2 395	102	242	31	12	29	27	707	34
North Pearsall CDP	177	77	7	-	-	-	-	-	93	-
Pearsall city	2 478	1 790	79	236	31	5	29	27	270	11
West Pearsall CDP	127	84	-	-	-	-	-	-	43	-
Gaines County	5 410	3 812	57	210	4	32	16	14	1 235	30
Seagraves CCD	1 450	1 022	14	91	4	2	7	7	296	7
Seagraves city	977	688	10	91	4	2	7	7	168	-
Seminole CCD	3 960	2 790	43	119	-	30	9	7	939	23
Denver City town (part)	-	-	-	-	-	-	-	-	-	-
Seminole city	2 349	1 820	25	100	-	20	9	7	345	23
Galveston County	111 733	77 193	2 478	5 998	4 246	4 740	2 210	7 513	6 666	689
Bolivar Peninsula CCD	5 425	4 725	36	65	-	3	-	-	492	104
Bolivar Peninsula CDP	5 425	4 725	36	65	-	3	-	-	492	104
Galveston city (part)	-	-	-	-	-	-	-	-	-	-
San Leon CDP (part)	-	-	-	-	-	-	-	-	-	-
Texas City city (part)	-	-	-	-	-	-	-	-	-	-

Table 17. **Units in Structure: 2000**—Con.

[Data based on a sample (except Tables 65-68). For information on confidentiality protection, coverage, sampling error, and nonsampling error, see Appendix G.
For location of definitions, see "How to Use This Census Report"]

State County County Subdivision Place	Total housing units	Units in structure								
		1 unit, detached	1 unit, attached	2 to 4 units	5 to 9 units	10 to 19 units	20 to 49 units	50 or more units	Mobile home	Boat, RV, van, etc.
Galveston County—Con.										
Galveston CCD	31 926	17 518	1 070	3 466	2 200	2 315	1 164	3 876	250	67
Galveston city (part)	29 957	15 629	1 009	3 464	2 184	2 315	1 164	3 875	250	67
Hitchcock city (part)	-	-	-	-	-	-	-	-	-	-
Jamaica Beach city	1 104	1 074	11	2	16	-	-	1	-	-
Tiki Island village (part)	-	-	-	-	-	-	-	-	-	-
La Marque-Hitchcock CCD	10 879	8 732	162	423	182	224	92	159	780	125
Bayou Vista city	939	929	7	2	-	-	-	-	1	-
Hitchcock city (part)	2 655	1 786	36	211	49	8	31	91	339	104
La Marque city (part)	5 760	4 695	76	203	130	208	35	66	326	21
Santa Fe city (part)	70	70	-	-	-	-	-	-	-	-
Tiki Island village (part)	746	694	13	-	3	8	26	2	-	-
Texas City-League City CCD	63 503	46 218	1 210	2 044	1 864	2 198	954	3 478	5 144	393
Bacliff CDP	2 933	1 806	32	89	16	8	-	7	907	68
Clear Lake Shores city	659	487	6	12	10	12	102	25	-	5
Dickinson city	6 512	4 275	99	200	356	323	54	422	780	3
Friendswood city (part)	7 347	6 346	210	144	96	87	70	322	72	-
Hitchcock city (part)	50	40	-	-	-	-	-	-	10	-
Kemah city	1 108	721	6	26	225	43	36	-	42	9
La Marque city (part)	35	27	-	-	-	-	-	-	8	-
League City city (part)	17 199	13 142	415	431	465	778	180	1 131	566	91
San Leon CDP (part)	2 296	1 585	22	47	6	19	-	-	537	80
Santa Fe city (part)	3 651	2 662	31	92	28	47	39	23	704	25
Seabrook city (part)	-	-	-	-	-	-	-	-	-	-
Texas City city (part)	16 674	11 700	329	942	642	845	458	1 468	260	30
Garza County	1 928	1 584	9	90	-	20	64	11	150	-
Post Northwest CCD	391	342	3	11	-	10	-	-	25	-
Post city (part)	-	-	-	-	-	-	-	-	-	-
Post Southeast CCD	1 537	1 242	6	79	-	10	64	11	125	-
Post city (part)	1 401	1 122	6	79	-	10	64	11	109	-
Gillespie County	9 902	7 569	195	297	108	96	51	88	1 434	64
Fredericksburg CCD	6 561	5 081	151	279	102	96	51	88	699	14
Fredericksburg city	4 096	3 195	131	246	102	96	41	88	190	7
Fredericksburg East CCD	1 621	1 246	30	9	-	-	-	-	330	6
Stonewall CDP	218	141	-	-	-	-	-	-	77	-
Harper CCD	1 720	1 242	14	9	6	-	-	-	405	44
Harper CDP	530	369	-	4	6	-	-	-	128	23
Glasscock County	660	534	5	20	-	-	-	-	96	5
Garden City North CCD	307	255	1	8	-	-	-	-	41	2
Garden City South CCD	353	279	4	12	-	-	-	-	55	3
Goliad County	3 426	2 328	78	82	12	15	2	-	828	81
Goliad North CCD	1 948	1 354	34	82	12	15	2	-	412	37
Goliad city	850	613	20	80	12	15	2	-	108	-
Goliad South CCD	588	388	25	-	-	-	-	-	159	16
Weesatche-Ander CCD	890	586	19	-	-	-	-	-	257	28
Gonzales County	8 194	5 549	144	419	89	46	74	34	1 822	17
Gonzales CCD	3 824	2 602	93	302	74	27	67	27	621	11
Gonzales city	2 876	1 945	90	283	74	27	67	27	363	-
Gonzales Northwest CCD	1 031	707	-	-	-	-	-	-	324	-
Gonzales Southwest CCD	650	453	-	-	-	-	-	-	196	1
Nixon CCD	1 519	1 005	20	64	13	19	2	2	389	5
Nixon city (part)	794	550	10	24	9	15	-	2	179	5
Smiley CCD	474	331	8	15	2	-	-	5	113	-
Smiley city	201	142	2	15	2	-	-	-	40	-
Waelder CCD	696	451	23	38	-	-	5	-	179	-
Waelder city	412	248	20	33	-	-	5	-	106	-
Gray County	10 567	8 962	142	291	35	93	172	255	605	12
McLean CCD	600	539	5	21	-	-	-	-	35	-
McLean town	459	416	3	21	-	-	-	-	19	-
Pampa CCD	9 272	7 844	135	263	33	93	172	255	467	10
Pampa city	8 825	7 487	135	263	33	93	172	255	377	10
Pampa East CCD	695	579	2	7	2	-	-	-	103	2
Lefors town	283	243	2	-	-	-	-	-	36	2
Grayson County	48 315	34 664	713	2 626	1 390	850	740	1 408	5 775	149
East Grayson CCD	34 430	25 177	612	2 312	1 136	674	609	1 196	2 646	68
Bells town	529	413	5	55	-	2	4	-	50	-
Denison city (part)	10 152	8 025	166	870	151	169	193	228	321	29
Howe town (part)	1 002	644	15	63	92	16	2	29	138	3
Knollwood village	155	5	-	-	-	-	-	-	150	-
Sherman city (part)	13 977	9 420	347	1 146	856	461	376	936	422	13
Tom Bean city	377	305	7	19	2	23	3	-	18	-
Van Alstyne city (part)	1 010	834	8	102	20	3	17	-	26	-
Whitewright town (part)	715	543	14	49	15	-	14	3	77	-
Northwest Grayson CCD	11 088	7 189	72	237	246	164	131	212	2 761	76
Denison city (part)	74	39	-	6	-	-	-	-	29	-
Pottsboro town	621	490	13	25	9	8	26	-	50	-
Sadler city	172	114	3	-	-	-	-	-	55	-
Sherman city (part)	764	115	-	87	205	134	25	198	-	-
Southmayd city (part)	358	129	-	-	-	-	-	-	229	-
Whitesboro city	1 621	1 262	18	81	17	22	80	8	133	-
Southwest Grayson CCD	2 797	2 298	29	77	8	12	-	-	368	5
Collinsville town	512	410	2	37	2	-	-	-	61	-
Dorchester town	57	44	-	-	-	-	-	-	13	-
Gunter city	346	260	10	27	6	3	-	-	40	-
Howe town (part)	-	-	-	-	-	-	-	-	-	-
Sherman city (part)	176	176	-	-	-	-	-	-	-	-
Southmayd city (part)	-	-	-	-	-	-	-	-	-	-
Tioga town	311	281	2	11	-	2	-	-	15	-
Gregg County	46 349	30 572	1 165	4 160	2 139	794	534	2 622	4 294	69
Gladewater CCD	3 047	2 255	90	232	54	-	17	-	399	-
Clarksville City city (part)	357	230	8	12	-	-	-	-	107	-

Table 17. **Units in Structure: 2000**—Con.

[Data based on a sample (except Tables 65-68). For information on confidentiality protection, coverage, sampling error, and nonsampling error, see Appendix G.
For location of definitions, see "How to Use This Census Report"]

State County County Subdivision Place	Total housing units	Units in structure								
		1 unit, detached	1 unit, attached	2 to 4 units	5 to 9 units	10 to 19 units	20 to 49 units	50 or more units	Mobile home	Boat, RV, van, etc.
Gregg County—Con.										
Gladewater CCD—Con.										
Gladewater city (part)	1 618	1 203	64	180	54	-	8	-	109	-
Warren City city (part)	127	113	-	3	-	-	-	-	11	-
White Oak city (part)	633	492	18	37	-	-	9	-	77	-
Kilgore CCD	4 134	2 776	78	339	148	81	83	158	471	-
Kilgore city (part)	3 490	2 430	78	327	136	70	72	139	238	-
Longview CCD	32 105	20 695	924	3 437	1 923	707	426	2 431	1 510	52
Longview city (part)	29 584	18 770	868	3 339	1 906	690	417	2 431	1 127	36
White Oak city (part)	1 464	1 087	38	79	17	17	9	-	206	11
Longview Northwest CCD	1 983	1 563	17	39	-	6	8	-	343	7
Longview city (part)	462	376	-	23	-	6	8	-	49	-
White Oak city (part)	12	12	-	-	-	-	-	-	-	-
Longview South CCD	2 099	1 509	20	16	-	-	-	6	538	10
Easton city (part)	177	90	-	-	-	-	-	-	85	2
Lakeport city	371	222	5	11	-	-	-	-	125	8
Sabine CCD	2 981	1 774	36	97	14	-	-	27	1 033	-
Kilgore city (part)	167	70	-	-	-	-	-	-	97	-
Liberty City CDP	720	517	8	86	-	-	-	7	102	-
Longview city (part)	-	-	-	-	-	-	-	-	-	-
Grimes County	9 490	6 367	140	272	35	55	48	61	2 465	47
Anderson-Bedias CCD	3 796	2 730	39	16	-	-	-	7	981	23
Anderson city	107	84	2	-	-	-	-	-	21	-
Navasota CCD	5 694	3 637	101	256	35	55	48	54	1 484	24
Navasota city	2 664	1 772	72	198	35	55	48	43	441	-
Todd Mission city	69	33	2	-	-	-	-	-	28	6
Guadalupe County	33 585	22 955	426	1 395	348	198	262	604	7 254	143
Guadalupe East CCD	3 203	1 904	-	8	-	-	11	71	1 156	53
Kingsbury CDP (part)	166	114	-	-	-	-	-	-	52	-
Seguin city (part)	150	68	-	-	-	-	11	71	-	-
Guadalupe North CCD	5 452	3 167	69	52	-	6	-	9	2 116	33
Geronimo CDP	219	133	-	-	-	-	-	-	86	-
Kingsbury CDP (part)	112	90	-	-	-	-	-	-	22	-
New Braunfels city (part)	111	82	-	6	-	-	-	-	23	-
Redwood CDP	987	185	9	-	-	-	-	-	793	-
Seguin city (part)	90	90	-	-	-	-	-	-	-	-
Guadalupe Southwest CCD	4 537	2 803	63	130	31	5	10	99	1 370	26
Cibolo city (part)	-	-	-	-	-	-	-	-	-	-
McQueeney CDP (part)	155	87	10	-	-	-	-	-	50	8
New Berlin city	182	144	-	-	-	-	-	-	35	3
Santa Clara city (part)	-	-	-	-	-	-	-	-	-	-
Seguin city (part)	917	533	28	88	31	5	10	99	123	-
Zuehl CDP	130	80	6	-	-	-	-	-	37	7
Guadalupe West CCD	5 430	3 607	51	60	-	18	-	-	1 682	12
Cibolo city (part)	-	-	-	-	-	-	-	-	-	-
McQueeney CDP (part)	1 094	660	14	40	-	18	-	-	362	-
Marion city	393	330	1	7	-	-	-	-	53	2
New Braunfels city (part)	278	236	10	-	-	-	-	-	32	-
Northcliff CDP	691	668	8	-	-	-	-	-	15	-
Santa Clara city (part)	368	280	9	-	-	-	-	-	79	-
Schertz city (part)	-	-	-	-	-	-	-	-	-	-
Schertz-Cibolo CCD	7 934	6 410	112	278	110	90	115	94	716	9
Cibolo city (part)	1 181	998	17	13	-	15	37	13	88	-
Schertz city (part)	6 420	5 246	95	265	110	75	78	81	461	9
Selma city (part)	11	11	-	-	-	-	-	-	-	-
Seguin CCD	7 029	5 064	131	867	207	79	126	331	214	10
Seguin city (part)	7 029	5 064	131	867	207	79	126	331	214	10
Hale County	13 526	10 649	332	761	258	162	186	119	1 031	28
Abernathy CCD	1 101	1 006	13	20	15	7	-	4	36	-
Abernathy city (part)	816	745	5	20	11	7	-	4	24	-
Hale Center CCD	1 355	1 093	37	44	10	8	2	-	158	3
Hale Center city	873	686	32	44	10	8	2	-	88	3
Petersburg CCD	647	582	13	11	3	-	-	-	38	-
Petersburg city	501	443	9	11	3	-	-	-	35	-
Plainview CCD	10 423	7 968	269	686	230	147	184	115	799	25
Edmonson town	46	36	1	-	-	-	-	-	9	-
Plainview city	8 472	6 599	246	686	230	147	184	115	265	-
Seth Ward CDP	701	417	15	-	-	-	-	-	269	-
Hall County	1 988	1 733	19	58	17	14	15	8	98	26
Estelline CCD	153	144	-	3	-	-	-	-	4	2
Estelline town	87	78	-	3	-	-	-	-	4	2
Lakeview CCD	161	149	1	4	-	-	-	-	7	-
Lakeview town	81	72	1	4	-	-	-	-	4	-
Memphis CCD	1 332	1 137	16	49	13	14	15	8	59	21
Memphis city	1 255	1 065	16	49	13	14	15	8	54	21
Turkey CCD	342	303	2	2	4	-	-	-	28	3
Turkey city	265	241	2	2	4	-	-	-	13	3
Hamilton County	4 455	3 741	47	109	21	30	15	-	479	13
Hamilton CCD	3 161	2 726	27	67	12	13	15	-	288	13
Evant town (part)	65	58	-	-	-	-	-	-	7	-
Hamilton city	1 460	1 286	8	58	12	13	11	-	72	-
Hico CCD	1 294	1 015	20	42	9	17	-	-	191	-
Hico city	641	492	14	39	9	17	-	-	70	-
Hansford County	2 329	1 934	21	33	79	17	-	-	238	7
Gruver CCD	806	669	6	19	25	2	-	-	85	-
Gruver city	510	437	4	16	22	2	-	-	29	-
Spearman CCD	1 523	1 265	15	14	54	15	-	-	153	7
Morse CDP	68	61	-	-	-	-	-	-	7	-
Spearman city	1 273	1 046	15	14	54	15	-	-	129	-
Hardeman County	2 358	2 000	32	126	21	4	7	10	158	-
Chillicothe CCD	561	508	4	13	9	-	-	-	27	-
Chillicothe city	375	334	4	13	9	-	-	-	15	-

Table 17. **Units in Structure: 2000**—Con.

[Data based on a sample (except Tables 65-68). For information on confidentiality protection, coverage, sampling error, and nonsampling error, see Appendix G.
For location of definitions, see "How to Use This Census Report"]

State County County Subdivision Place	Total housing units	Units in structure								
		1 unit, detached	1 unit, attached	2 to 4 units	5 to 9 units	10 to 19 units	20 to 49 units	50 or more units	Mobile home	Boat, RV, van, etc.
Hardeman County—Con.										
Goodlett CCD	62	52	-	-	-	-	-	-	10	-
Quanah CCD	1 735	1 440	28	113	12	4	7	10	121	-
Quanah city	1 511	1 264	28	106	12	4	7	10	80	-
Hardin County	19 836	12 845	110	350	177	117	98	146	5 867	126
Chance-Loeb CCD	5 529	3 369	22	61	87	61	9	108	1 806	6
Lumberton city (part)	3 425	2 167	8	45	87	61	9	102	946	-
Rose Hill Acres city	177	173	-	-	-	-	-	-	4	-
Kountze CCD	3 794	2 272	5	37	12	15	23	-	1 380	50
Kountze city	904	590	5	26	12	15	-	-	253	3
Lumberton city (part)	20	20	-	-	-	-	-	-	-	-
Saratoga-Batson CCD	1 521	866	17	7	-	-	-	-	601	30
Silsbee CCD	6 968	4 758	59	221	72	24	39	38	1 720	37
Silsbee city	2 692	2 179	41	148	66	24	39	24	171	-
Sour Lake CCD	2 024	1 580	7	24	6	17	27	-	360	3
Pinewood Estates CDP	542	532	-	-	3	-	-	-	7	-
Sour Lake city	749	554	7	13	3	15	16	-	138	3
Harris County	1 298 130	722 683	53 987	64 553	65 591	89 539	49 406	212 158	39 011	1 202
Baytown CCD	26 959	15 797	806	1 502	1 423	1 416	646	3 070	2 145	154
Baytown city (part)	24 861	14 489	736	1 488	1 414	1 416	646	3 070	1 468	134
Houston city (part)	-	-	-	-	-	-	-	-	-	-
Houston CCD	1 026 271	538 762	48 838	55 843	54 859	74 800	42 783	185 633	24 092	661
Aldine CDP	4 361	3 009	45	92	21	92	34	43	985	40
Atascocita CDP	11 415	10 427	86	92	115	102	82	338	156	17
Bellaire city	6 309	5 623	432	37	18	21	7	169	2	-
Bunker Hill Village city	1 267	1 254	13	-	-	-	-	-	-	-
Channelview CDP (part)	9 879	6 801	139	166	78	54	232	142	2 238	29
Cinco Ranch CDP (part)	942	626	-	-	23	39	98	156	-	-
Cloverleaf CDP	7 871	4 242	185	250	442	265	205	728	1 506	48
Friendswood city (part)	2 986	2 106	152	81	122	256	53	208	8	-
Galena Park city	3 200	2 671	115	137	32	55	125	-	58	7
Hedwig Village city	1 039	546	11	48	141	75	27	191	-	-
Hilshire Village city	291	289	-	-	2	-	-	-	-	-
Houston city (part)	765 777	354 238	41 540	48 484	46 231	63 426	37 759	166 659	7 077	363
Humble city	5 898	2 457	239	584	352	694	129	968	456	19
Hunters Creek Village city	1 523	1 521	2	-	-	-	-	-	-	-
Jacinto City city	3 068	2 524	117	37	57	77	82	93	81	-
Jersey Village city	3 087	1 754	34	140	199	401	131	419	9	-
Katy city (part)	3 278	2 675	36	206	53	13	47	4	244	-
League City city (part)	45	45	-	-	-	-	-	-	-	-
Mission Bend CDP (part)	3 547	3 128	65	62	140	23	-	129	-	-
Missouri City city (part)	1 833	1 781	52	-	-	-	-	-	-	-
Nassau Bay city	2 213	903	416	40	182	52	101	519	-	-
Pasadena city (part)	1 473	1 046	-	19	118	122	9	159	-	-
Pearland city (part)	725	666	38	10	-	11	-	-	-	-
Piney Point Village city	1 282	1 081	104	-	28	15	18	36	-	-
Sheldon CDP	568	430	16	10	4	20	-	-	88	-
South Houston city	4 892	3 003	122	283	171	195	82	499	513	24
Southside Place city	647	422	-	-	6	4	48	167	-	-
Spring Valley city	1 410	1 369	22	-	8	5	-	-	6	-
Stafford city (part)	105	101	-	-	-	-	-	-	4	-
Webster city	4 726	318	141	383	772	1 148	277	1 680	7	-
West University Place city	5 543	5 180	294	34	15	2	7	-	11	-
Northeast Harris CCD	16 474	12 431	141	267	167	77	115	224	2 979	73
Barrett CDP	1 031	874	27	26	-	-	-	5	94	5
Baytown city (part)	231	224	-	-	-	-	-	7	-	-
Channelview CDP (part)	-	-	-	-	-	-	-	-	-	-
Crosby CDP	712	472	-	-	69	-	-	43	128	-
Highlands CDP	2 769	2 047	43	61	11	7	-	-	558	42
Houston city (part)	1 229	1 108	7	14	-	-	14	6	80	-
Northwest Harris CCD	149 181	105 583	2 392	4 301	6 197	9 130	3 729	12 047	5 672	130
Houston city (part)	4 342	91	8	196	662	1 046	433	1 874	32	-
Spring CDP	12 714	11 100	363	293	103	238	65	327	218	7
Tomball city (part)	4 031	1 789	81	473	277	528	74	607	166	36
Waller city (part)	144	91	2	4	4	2	-	2	37	2
Pasadena CCD	48 076	27 017	1 022	2 018	1 997	2 772	1 421	8 762	2 995	72
Houston city (part)	629	183	-	25	-	-	-	-	421	-
Pasadena city (part)	47 433	26 820	1 022	1 993	1 997	2 772	1 421	8 762	2 574	72
Southeast Harris CCD	31 169	23 093	788	622	948	1 344	712	2 422	1 128	112
Deer Park city	9 897	7 989	210	260	260	186	50	660	263	19
El Lago city	1 462	908	20	18	52	100	152	212	-	-
Houston city (part)	-	-	-	-	-	-	-	-	-	-
La Porte city	11 685	9 053	340	206	239	211	108	602	833	93
Morgan's Point city	146	127	3	14	-	-	-	-	2	-
Pasadena city (part)	1 515	868	30	18	39	29	178	338	15	-
Seabrook city (part)	4 494	2 213	168	100	358	818	222	608	7	-
Shoreacres city (part)	603	588	5	6	-	-	2	2	-	-
Taylor Lake Village city	1 366	1 346	12	-	-	-	-	-	8	-
Harrison County	26 271	18 143	278	903	598	169	158	128	5 698	196
Hallsville CCD	6 970	4 478	92	187	65	19	14	25	2 023	67
Hallsville city	1 036	745	40	127	3	-	-	-	121	-
Longview city (part)	608	452	16	24	56	-	-	17	43	-
Harleton CCD	2 593	1 476	12	3	5	-	-	-	1 062	35
Nesbitt town	124	60	-	-	-	-	-	-	64	-
Marshall CCD	10 431	8 141	140	646	499	130	128	97	644	6
Marshall city (part)	9 521	7 653	134	640	499	130	128	92	245	-
Waskom CCD	6 277	4 048	34	67	29	20	16	6	1 969	88
Marshall city (part)	378	281	-	-	-	-	-	-	97	-
Scottsville city	109	70	-	2	-	-	-	-	37	-
Uncertain city	143	117	-	-	-	-	-	-	26	-
Waskom city	864	448	6	41	29	17	14	6	290	13
Hartley County	1 760	1 443	4	75	-	36	10	-	189	3
Channing CCD	341	265	-	2	-	-	2	-	69	3
Channing city	151	109	-	2	-	-	-	-	38	2
Hartley CDP (part)	56	41	-	-	-	-	-	-	14	1

Table 17. **Units in Structure: 2000**—Con.

[Data based on a sample (except Tables 65-68). For information on confidentiality protection, coverage, sampling error, and nonsampling error, see Appendix G.
For location of definitions, see "How to Use This Census Report"]

State County County Subdivision Place	Total housing units	Units in structure								
		1 unit, detached	1 unit, attached	2 to 4 units	5 to 9 units	10 to 19 units	20 to 49 units	50 or more units	Mobile home	Boat, RV, van, etc.
Hartley County—Con.										
Northwest Hartley CCD	1 419	1 178	4	73	-	36	8	-	120	-
Dalhart city (part)	1 083	915	-	73	-	36	8	-	51	-
Hartley CDP (part)	93	49	2	-	-	-	-	-	42	-
Haskell County	3 555	2 896	34	102	11	7	2	-	469	34
Haskell CCD	2 344	1 782	19	93	11	7	-	-	406	26
Haskell city	1 472	1 277	11	93	11	7	-	-	73	-
Stamford city (part)	97	10	-	-	-	-	-	-	87	-
Rochester CCD	476	418	8	2	-	-	-	-	42	6
O'Brien city	71	53	2	-	-	-	-	-	13	3
Rochester town	200	180	4	2	-	-	-	-	14	-
Rule CCD	457	437	3	7	-	-	-	-	10	-
Rule town	378	362	3	7	-	-	-	-	6	-
Sagerton CCD	159	145	4	-	-	-	2	-	6	2
Stamford city (part)	4	2	-	-	-	-	2	-	-	-
Weinert CCD	119	114	-	-	-	-	-	-	5	-
Weinert city	103	98	-	-	-	-	-	-	5	-
Hays County	35 643	20 884	819	2 722	1 813	1 420	620	1 658	5 534	173
Dripping Springs-Wimberley CCD	9 546	7 742	217	213	29	13	8	-	1 232	92
Bear Creek village	144	142	-	-	-	-	-	-	2	-
Dripping Springs city	584	383	26	28	12	13	-	-	122	-
Wimberley CDP	1 879	1 512	56	56	10	-	8	-	207	30
Woodcreek city	637	564	30	33	7	-	-	-	3	-
Kyle-Buda CCD	9 364	6 438	94	131	4	5	9	-	2 610	73
Buda city	941	883	-	34	-	-	4	-	20	-
Hays city	109	109	-	-	-	-	-	-	-	-
Kyle city	1 596	1 158	40	62	-	5	5	-	326	-
Mountain City city	211	211	-	-	-	-	-	-	-	-
Niederwald town (part)	167	56	-	-	-	-	-	-	111	-
Uhland city (part)	120	77	2	-	4	-	-	-	37	-
San Marcos CCD	16 733	6 704	508	2 378	1 780	1 402	603	1 658	1 692	8
San Marcos city (part)	13 287	4 380	480	2 228	1 773	1 402	603	1 658	755	8
Hemphill County	1 548	1 249	13	25	13	11	21	5	211	-
Canadian North CCD	1 208	960	11	25	13	7	21	2	169	-
Canadian city	1 031	824	11	25	11	7	21	2	130	-
Canadian South CCD	340	289	2	-	-	4	-	3	42	-
Henderson County	35 935	21 647	269	669	434	232	268	183	11 748	485
Athens CCD	9 212	6 327	85	379	207	133	129	165	1 757	30
Athens city	4 515	3 192	49	368	186	133	103	165	319	-
Murchison city	232	182	2	11	-	-	-	-	37	-
Brownsboro CCD	4 783	2 744	36	79	23	7	61	-	1 801	32
Brownsboro city	323	236	2	11	-	-	12	-	62	-
Chandler city	876	689	19	52	21	7	49	-	39	-
Coffee City town (part)	-	-	-	-	-	-	-	-	-	-
Cedar Creek Lake CCD	18 879	10 925	129	204	202	88	78	12	6 856	385
Caney City town	177	97	-	-	-	-	-	-	80	-
Enchanted Oaks town	264	257	-	-	-	-	-	-	7	-
Eustace city	379	290	7	19	21	-	-	-	42	-
Gun Barrel City town	2 741	1 637	-	7	126	-	-	6	923	42
Log Cabin city	549	73	-	-	-	-	-	-	417	59
Mabank town (part)	138	103	-	13	-	18	-	-	4	-
Malakoff city	978	631	19	54	36	62	36	-	140	-
Payne Springs town	406	326	-	-	-	-	-	-	80	-
Seven Points city (part)	556	180	9	25	-	-	29	-	306	7
Star Harbor city	310	303	-	7	-	-	-	-	-	-
Tool city	1 376	1 043	16	-	-	-	-	6	306	5
Trinidad city	469	341	6	45	2	-	-	-	75	-
La Rue-Poynor CCD	3 061	1 651	19	7	2	4	-	6	1 334	38
Berryville town	507	340	-	5	-	-	-	-	155	7
Coffee City town (part)	109	54	2	-	-	-	-	-	53	-
Moore Station city	85	57	-	-	-	-	-	-	28	-
Poynor town	127	97	-	2	-	-	-	-	28	-
Hidalgo County	192 658	116 147	6 180	9 801	4 461	3 010	2 556	3 210	41 896	5 397
Edcouch-Elsa CCD	7 366	5 659	146	148	88	54	73	10	1 148	40
Edcouch city	981	788	37	55	6	6	4	-	85	-
Elsa city	1 703	1 318	9	60	32	48	65	10	161	-
La Blanca CDP (part)	513	413	15	-	-	-	-	-	85	-
Laguna Seca CDP	58	33	5	4	-	-	-	-	16	-
La Villa city	359	331	8	5	-	-	-	-	13	2
Mila Doce CDP (part)	136	84	-	6	-	-	-	-	46	-
Monte Alto CDP	477	411	3	5	17	-	4	-	37	-
Olivarez CDP (part)	294	253	-	-	-	-	-	-	41	-
Edinburg CCD	29 952	18 766	784	2 056	787	542	191	713	5 622	491
Cesar Chavez CDP	741	292	15	7	9	-	-	-	388	30
Doolittle CDP	515	359	-	20	17	-	-	-	119	-
Edinburg city	15 951	9 743	519	1 451	674	523	191	713	2 018	119
Faysville CDP	73	56	-	-	-	-	-	-	17	-
La Blanca CDP (part)	126	93	-	-	-	-	-	-	33	-
Lopezville CDP (part)	428	307	12	37	10	-	-	-	62	-
McAllen city (part)	3 611	2 626	45	387	18	-	-	-	496	39
Muniz CDP	289	171	-	-	-	-	-	-	77	41
Nurillo CDP	1 450	941	14	54	13	9	-	-	419	-
San Carlos CDP	690	442	30	30	20	-	-	-	156	12
Hargill CCD	538	404	-	1	-	-	-	-	129	4
McAllen-Pharr CCD	72 136	41 601	3 278	3 774	2 465	1 575	1 714	1 672	14 085	1 972
Alamo city	6 372	3 171	80	189	116	46	10	42	2 507	211
Donna city (part)	-	-	-	-	-	-	-	-	-	-
Granjeno city	97	94	-	-	-	-	-	-	3	-
Hidalgo city	1 894	1 460	84	116	34	18	4	3	170	5
Lopezville CDP (part)	541	420	38	10	-	-	9	-	48	16
McAllen city (part)	33 970	19 842	2 125	2 662	1 676	1 307	1 506	1 407	2 953	492
Mission city (part)	7	7	-	-	-	-	-	-	-	-
North Alamo CDP	766	279	26	19	-	-	-	-	432	10
Pharr city	16 591	8 896	585	518	471	145	175	201	4 875	725

Table 17. **Units in Structure: 2000**—Con.

[Data based on a sample (except Tables 65-68). For information on confidentiality protection, coverage, sampling error, and nonsampling error, see Appendix G.
For location of definitions, see "How to Use This Census Report"]

State County County Subdivision Place	Total housing units	Units in structure								
		1 unit, detached	1 unit, attached	2 to 4 units	5 to 9 units	10 to 19 units	20 to 49 units	50 or more units	Mobile home	Boat, RV, van, etc.
Hidalgo County—Con.										
McAllen-Pharr CCD—Con.										
San Juan city	7 745	5 302	260	234	144	59	10	19	1 581	136
South Alamo CDP	705	559	9	-	-	-	-	-	137	-
Mission CCD	37 310	23 622	947	1 733	451	289	256	223	9 096	693
Abram-Perezville CDP (part)	199	57	7	-	-	-	-	-	112	23
Alton city	1 250	1 048	30	57	20	-	-	-	83	12
Alton North CDP	1 301	948	27	38	13	-	-	-	275	-
Citrus City CDP	218	148	8	9	-	-	-	-	47	6
Doffing CDP	1 035	801	22	-	-	-	-	-	203	9
La Homa CDP	2 960	2 123	63	43	31	26	10	-	610	54
McAllen city (part)	325	193	-	-	18	19	-	-	95	-
Mission city (part)	17 709	10 961	532	1 168	327	210	220	187	3 864	240
Palmhurst city	1 786	1 183	92	70	23	15	-	-	318	85
Palmview city (part)	1 343	935	10	54	8	-	11	-	290	35
Palmview South CDP (part)	2 129	832	-	28	-	-	-	-	1 217	52
West Sharyland CDP	628	478	28	26	-	-	-	-	91	5
Puerto Rico-San Manuel CCD	992	464	13	-	-	-	-	-	398	117
San Manuel-Linn CDP	737	266	13	-	-	-	-	-	341	117
Southeast Hidalgo CCD	35 954	20 440	868	1 885	528	535	322	584	9 086	1 706
Donna city (part)	5 763	2 951	157	322	66	109	32	60	1 637	429
Heidelberg CDP	439	363	10	26	-	-	-	-	40	-
Indian Hills CDP	562	307	44	7	-	-	-	-	166	38
Llano Grande CDP	1 248	675	22	18	-	-	-	-	518	15
Mercedes city	5 452	2 993	120	494	54	42	50	139	1 236	324
Midway North CDP	808	654	18	34	-	-	-	-	102	-
Midway South CDP	430	376	-	35	-	10	-	-	9	-
Mila Doce CDP (part)	1 012	851	20	11	-	-	-	-	114	16
Olivarez CDP (part)	273	204	-	8	-	-	-	-	61	-
Progreso city	1 122	876	56	17	6	-	-	-	162	5
Progreso Lakes city	93	81	-	-	-	-	-	-	12	-
Relampago CDP	61	55	-	-	-	-	-	-	6	-
Scissors CDP	831	738	-	8	-	-	-	-	85	-
Villa Verde CDP	297	289	-	-	-	-	-	-	8	-
Weslaco city	10 207	5 302	288	785	341	364	240	385	2 205	297
Sullivan City CCD	8 410	5 191	144	204	142	15	-	8	2 332	374
Abram-Perezville CDP (part)	2 890	1 122	17	-	123	-	-	8	1 452	168
Cuevitas CDP	7	7	-	-	-	-	-	-	-	-
Havana CDP	124	105	3	2	-	-	-	-	14	-
La Joya city	975	744	40	106	11	8	-	-	66	-
Los Ebanos CDP	181	145	22	7	-	-	-	-	7	-
Palmview city (part)	146	-	-	-	-	-	-	-	94	52
Palmview South CDP (part)	773	474	12	-	-	-	-	-	199	88
Penitas city	426	361	3	8	-	-	-	-	54	-
Sullivan City city	1 149	1 051	5	27	-	-	-	-	66	-
Hill County	14 624	10 527	184	556	184	80	102	85	2 759	147
Blum CCD	2 000	1 355	18	53	-	-	-	-	546	28
Blum town	194	126	2	-	-	-	-	-	66	-
Hillsboro CCD	5 273	3 934	83	372	159	43	66	75	527	14
Abbott city	150	141	2	-	-	-	-	-	7	-
Bynum town	83	71	3	-	-	-	-	-	9	-
Carl's Corner town	61	31	-	-	-	-	-	-	30	-
Hillsboro city	3 252	2 341	69	368	156	43	66	75	134	-
Mertens town	67	64	-	-	-	-	-	-	3	-
Hubbard-Mount Calm CCD	1 258	942	18	29	5	10	16	-	223	15
Hubbard city	707	558	13	24	5	10	16	-	77	4
Mount Calm city	134	105	-	-	-	-	-	-	25	4
Itasca CCD	1 480	1 074	19	20	3	10	-	2	342	10
Covington city	123	98	2	2	-	-	-	-	21	-
Itasca city	609	471	5	18	3	10	-	-	102	-
Malone-Penelope CCD	533	423	5	2	2	-	-	-	99	2
Malone town	128	114	-	-	2	-	-	-	10	2
Penelope town	103	86	-	-	-	-	-	-	17	-
Whitney CCD	4 080	2 799	41	80	15	17	20	8	1 022	78
Aquilla city	49	43	-	-	-	-	-	-	4	2
Whitney town	776	553	26	72	15	17	20	2	71	-
Hockley County	9 148	6 722	152	327	31	113	124	51	1 620	8
Anton CCD	626	514	8	33	-	-	-	-	69	2
Anton city	471	401	6	19	-	-	-	-	43	2
Levelland CCD	7 200	5 239	123	281	24	107	111	51	1 264	-
Levelland city	5 197	4 047	89	257	24	103	111	51	515	-
Opdyke West town	69	4	-	-	-	-	-	-	65	-
Smyer town	184	129	3	-	-	-	-	-	52	-
Ropesville CCD	621	492	12	2	-	-	-	-	112	3
Ropesville city	190	149	7	2	-	-	-	-	29	3
Sundown CCD	701	477	9	11	7	6	13	-	175	3
Sundown city	585	396	9	11	7	6	13	-	140	3
Hood County	19 105	11 598	274	610	216	173	139	182	5 542	371
Granbury East CCD	15 790	9 545	219	534	187	173	137	175	4 480	340
Granbury city (part)	2 489	1 465	58	299	140	122	105	168	81	51
Oak Trail Shores CDP	1 135	304	7	-	-	-	-	-	815	9
Pecan Plantation CDP	1 550	1 489	32	-	-	9	11	-	9	-
Granbury West CCD	3 315	2 053	55	76	29	-	2	7	1 062	31
Granbury city (part)	259	156	-	59	29	-	-	7	8	-
Lipan city	203	172	-	-	-	-	-	-	31	-
Tolar city	224	176	-	-	-	-	-	-	48	-
Hopkins County	14 020	9 892	200	478	491	171	346	171	2 204	67
Cumby CCD	1 681	1 257	20	23	-	-	-	-	373	8
Cumby city	295	222	4	19	-	-	-	-	48	2
North Hopkins-Sulphur Bluff CCD	1 130	758	4	2	-	-	1	-	350	15
Tira town	120	87	-	-	-	-	-	-	33	-
Pickton-Pine Forest CCD	1 827	1 276	2	24	-	4	-	-	514	7
Como town	234	159	2	16	-	4	-	-	53	-

Table 17. **Units in Structure: 2000**—Con.

[Data based on a sample (except Tables 65-68). For information on confidentiality protection, coverage, sampling error, and nonsampling error, see Appendix G. For location of definitions, see "How to Use This Census Report"]

State County County Subdivision Place	Total housing units	Units in structure								
		1 unit, detached	1 unit, attached	2 to 4 units	5 to 9 units	10 to 19 units	20 to 49 units	50 or more units	Mobile home	Boat, RV, van, etc.
Hopkins County—Con.										
Seymore CCD	1 156	808	2	7	-	-	-	-	331	8
Sulphur Springs CCD	8 226	5 793	172	422	491	167	345	171	636	29
Sulphur Springs city	6 488	4 587	153	410	491	167	345	171	155	9
Houston County	10 730	7 591	166	539	60	29	48	27	2 165	105
Crockett CCD	5 157	3 643	98	440	50	27	42	25	777	55
Crockett city	3 042	2 138	81	433	50	27	42	25	217	29
Latexo city	136	93	2	3	-	-	-	-	34	4
Grapeland CCD	2 612	1 943	21	62	6	2	6	2	551	19
Grapeland city	713	517	21	62	6	2	6	-	99	-
Kennard-Ratcliff CCD	837	572	3	5	-	-	-	-	247	10
Kennard city	147	121	-	2	-	-	-	-	24	-
Lovelady CCD	1 304	856	44	32	4	-	-	-	360	8
Lovelady city	285	233	-	2	-	-	-	-	48	2
Porter Springs CCD	820	577	-	-	-	-	-	-	230	13
Howard County	13 589	10 474	446	569	163	253	196	403	1 073	12
Big Spring CCD	11 416	8 840	415	566	163	253	196	403	568	12
Big Spring city (part)	9 882	7 792	412	552	163	248	196	403	116	-
Forsan city	96	80	-	-	-	-	-	-	16	-
Big Spring North CCD	1 244	886	23	-	-	-	-	-	335	-
Big Spring city (part)	-	-	-	-	-	-	-	-	-	-
Coahoma CCD	929	748	8	3	-	-	-	-	170	-
Coahoma town	393	314	6	3	-	-	-	-	70	-
Hudspeth County	1 471	880	8	16	8	-	-	-	531	28
Dell City CCD	407	212	6	16	8	-	-	-	158	7
Dell City city	266	138	3	16	8	-	-	-	101	-
Fort Hancock CCD	692	422	-	-	-	-	-	-	261	9
Fort Hancock CDP	605	367	-	-	-	-	-	-	234	4
Sierra Blanca CCD	372	246	2	-	-	-	-	-	112	12
Sierra Blanca CDP	244	159	2	-	-	-	-	-	79	4
Hunt County	32 490	20 606	511	1 144	866	614	687	1 272	6 567	223
Caddo Mills CCD	1 912	1 182	24	6	32	2	13	-	645	8
Caddo Mills city	503	425	11	6	24	2	13	-	22	-
Josephine city (part)	6	6	-	-	-	-	-	-	-	-
Celeste CCD	1 399	1 040	13	18	-	6	-	-	320	2
Celeste city	335	283	4	16	-	6	-	-	26	-
Commerce CCD	4 219	2 242	154	525	185	269	274	285	285	-
Commerce city	3 408	1 588	145	525	185	269	274	285	137	-
Neylandville town (part)	-	-	-	-	-	-	-	-	-	-
Greenville CCD	13 435	9 312	248	429	583	292	355	985	1 173	58
Greenville city	9 919	6 904	235	412	581	292	355	985	118	37
Neylandville town (part)	33	28	-	-	-	-	-	-	5	-
Lone Oak CCD	2 070	1 514	19	7	-	12	-	2	511	5
Campbell city	318	241	4	5	-	-	-	-	65	3
Lone Oak town	225	162	8	-	-	-	-	-	55	-
Neylandville town (part)	-	-	-	-	-	-	-	-	-	-
Quinlan CCD	8 456	4 541	39	115	28	23	36	-	3 526	148
Hawk Cove city	238	89	-	-	-	-	-	-	142	7
Quinlan city	643	416	-	74	26	1	36	-	90	-
West Tawakoni town	758	493	5	-	2	15	-	-	225	18
Wolfe City CCD	999	775	14	44	38	10	9	-	107	2
Wolfe City city	693	517	11	44	33	10	9	-	69	-
Hutchinson County	10 871	8 553	120	375	162	128	20	155	1 292	66
Borger CCD	9 539	7 484	99	372	162	128	20	155	1 058	61
Borger city	6 435	5 235	72	342	160	121	20	143	306	36
Fritch city (part)	958	852	9	12	2	-	-	-	83	-
Sanford town	117	79	-	4	-	-	-	-	31	3
Stinnett CCD	1 332	1 069	21	3	-	-	-	-	234	5
Stinnett city	862	731	14	3	-	-	-	-	109	5
Irion County	914	696	16	14	-	-	-	-	159	29
Mertzon North CCD	98	86	-	2	-	-	-	-	4	6
Mertzon South CCD	816	610	16	12	-	-	-	-	155	23
Mertzon city	371	277	8	12	-	-	-	-	74	-
Jack County	3 668	2 827	17	91	7	6	19	4	651	46
Bryson CCD	582	420	5	31	-	2	1	-	110	13
Bryson city	250	185	-	29	-	2	1	-	31	2
Jacksboro CCD	2 427	1 977	12	56	7	4	18	4	329	20
Jacksboro city	1 555	1 352	12	56	7	4	18	-	102	4
Perrin CCD	659	430	-	4	-	-	-	-	212	13
Jackson County	6 545	4 699	96	227	174	147	36	53	1 080	33
Edna-Cordele CCD	3 566	2 381	82	177	149	147	33	50	535	12
Edna city	2 538	1 687	56	177	149	147	33	50	233	6
Ganado CCD	1 308	1 083	11	50	21	-	3	3	137	-
Ganado city	769	621	11	41	14	-	3	3	76	-
La Ward-Lolita CCD	1 135	848	3	-	-	-	-	-	263	21
La Ward city	77	59	-	-	-	-	-	-	18	-
Lolita CDP	217	138	-	-	-	-	-	-	72	7
Vanderbilt CCD	536	387	-	-	4	-	-	-	145	-
Vanderbilt CDP	138	83	-	-	4	-	-	-	51	-
Jasper County	16 576	10 526	216	610	138	111	92	128	4 420	335
Buna CCD	4 251	2 650	23	62	-	20	10	-	1 441	45
Buna CDP	944	587	-	55	-	20	10	-	254	18
Evadale CDP	588	365	-	-	-	-	-	-	216	7
Jasper CCD	9 188	5 670	164	411	124	78	72	122	2 288	259
Browndell city	122	69	-	-	-	-	-	-	53	-
Jasper city	3 477	2 082	93	250	59	78	72	122	713	8
Kirbyville CCD	3 137	2 206	29	137	14	13	10	6	691	31
Kirbyville city	925	614	12	127	14	13	10	6	125	4

Table 17. **Units in Structure: 2000**—Con.

[Data based on a sample (except Tables 65-68). For information on confidentiality protection, coverage, sampling error, and nonsampling error, see Appendix G.
For location of definitions, see "How to Use This Census Report"]

State County County Subdivision Place	Total housing units	Units in structure								
		1 unit, detached	1 unit, attached	2 to 4 units	5 to 9 units	10 to 19 units	20 to 49 units	50 or more units	Mobile home	Boat, RV, van, etc.
Jeff Davis County	1 420	1 087	29	23	-	-	-	-	257	24
Fort Davis CCD	1 227	910	29	23	-	-	-	-	241	24
Fort Davis CDP	535	355	8	14	-	-	-	-	158	-
Valentine CCD	193	177	-	-	-	-	-	-	16	-
Valentine town	120	113	-	-	-	-	-	-	7	-
Jefferson County	102 080	75 161	3 324	5 063	3 780	3 407	2 026	5 469	3 576	274
Beaumont CCD	48 776	33 695	2 317	3 318	2 178	1 694	1 420	3 182	830	142
Beaumont city (part)	48 776	33 695	2 317	3 318	2 178	1 694	1 420	3 182	830	142
East Jefferson CCD	46 315	36 129	946	1 718	1 521	1 652	604	2 262	1 389	94
Beaumont city (part)	-	-	-	-	-	-	-	-	-	-
Central Gardens CDP	1 725	1 409	20	39	33	-	-	-	216	8
Groves city	6 584	5 753	73	171	127	145	78	124	89	24
Nederland city	7 183	5 706	116	262	209	129	108	242	387	24
Port Arthur city (part)	24 402	18 210	634	1 085	952	1 301	315	1 605	268	32
Port Neches city	5 644	4 700	89	73	168	65	90	168	285	6
Labelle CCD	2 307	1 698	22	11	75	61	-	23	410	7
Beaumont city (part)	-	-	-	-	-	-	-	-	-	-
Port Arthur city (part)	-	-	-	-	-	-	-	-	-	-
Nome-China CCD	3 695	2 955	39	7	6	-	-	2	673	13
Beaumont city (part)	54	48	-	-	-	-	-	-	6	-
Bevil Oaks city	558	508	2	2	-	-	-	-	46	-
China city	459	380	2	5	-	-	-	2	70	-
Nome city	201	151	-	-	-	-	-	-	50	-
Sabine Pass CCD	987	684	-	9	-	-	2	-	274	18
Port Arthur city (part)	311	206	-	2	-	-	2	-	91	10
Jim Hogg County	2 308	1 786	35	60	12	9	33	-	350	23
North Jim Hogg CCD	2 162	1 689	35	60	4	9	33	-	317	15
Hebbronville CDP	1 866	1 503	28	51	4	9	33	-	238	-
Las Lomitas CDP	89	22	-	-	-	-	-	-	52	15
South Fork Estates CDP	21	14	-	-	-	-	-	-	7	-
South Jim Hogg CCD	146	97	-	-	8	-	-	-	33	8
Guerra CDP	20	20	-	-	-	-	-	-	-	-
Jim Wells County	14 819	10 811	297	497	239	58	108	290	2 449	70
Alice CCD	10 438	7 684	246	422	229	36	69	290	1 421	41
Alice city	6 895	5 307	229	399	212	36	69	290	347	6
Alice Acres CDP	140	99	-	-	-	-	-	-	41	-
Coyote Acres CDP	121	60	-	-	-	-	-	-	61	-
Loma Linda East CDP	38	24	-	-	-	-	-	-	14	-
Rancho Alegre CDP	618	487	12	6	-	-	-	-	113	-
San Diego city (part)	314	219	-	-	10	-	-	-	75	10
Orange Grove-Sandia CCD	2 847	1 894	12	44	8	3	14	-	843	29
Alfred-South La Paloma CDP	129	59	-	-	-	-	-	-	70	-
K-Bar Ranch CDP	152	93	-	-	-	-	-	-	49	10
Orange Grove city	518	419	5	44	8	3	14	-	25	-
Owl Ranch-Amargosa CDP	233	141	7	-	-	-	-	-	85	-
Pernitas Point village (part)	54	54	-	-	-	-	-	-	-	-
Sandia CDP	166	108	-	-	-	-	-	-	58	-
Westdale CDP	134	53	-	-	-	-	-	-	81	-
Premont CCD	1 534	1 233	39	31	2	19	25	-	185	-
Premont city	1 076	895	35	22	2	19	25	-	78	-
Johnson County	46 269	29 942	606	1 962	509	277	291	400	12 131	151
Alvarado CCD	12 355	6 301	106	114	59	8	50	4	5 686	27
Alvarado city	1 251	829	13	75	59	5	36	4	226	4
Burleson city (part)	282	184	-	-	-	-	-	-	98	-
Keene city (part)	-	-	-	-	-	-	-	-	-	-
Mansfield city (part)	223	25	-	-	-	-	-	-	198	-
Venus town (part)	319	216	-	39	-	3	14	-	47	-
Burleson-Joshua CCD	14 680	10 062	189	659	184	79	55	123	3 261	68
Briaroaks city	184	182	2	-	-	-	-	-	-	-
Burleson city (part)	6 232	4 900	179	568	125	79	47	111	185	38
Cleburne city (part)	44	12	-	-	-	-	-	-	32	-
Cross Timber town	109	82	-	-	-	-	-	-	27	-
Crowley city (part)	-	-	-	-	-	-	-	-	-	-
Joshua city (part)	1 776	1 246	-	37	48	-	8	12	410	15
Cleburne CCD	15 546	11 057	296	1 139	235	179	156	273	2 172	39
Cleburne city (part)	9 925	7 817	264	949	157	140	111	180	302	5
Joshua city (part)	-	-	-	-	-	-	-	-	-	-
Keene city (part)	1 809	962	8	169	78	39	45	93	394	21
Rio Vista city	264	159	-	-	-	-	-	-	102	3
Godley CCD	1 289	911	-	13	5	6	2	-	346	6
Cleburne city (part)	-	-	-	-	-	-	-	-	-	-
Godley city	319	243	-	13	5	6	2	-	50	-
Grandview CCD	2 399	1 611	15	37	26	5	28	-	666	11
Grandview city	543	388	7	28	26	5	28	-	61	-
Jones County	7 236	5 765	49	223	27	43	38	-	1 087	4
Anson CCD	1 551	1 238	10	62	21	11	-	-	205	4
Anson city	1 085	866	10	62	21	11	-	-	111	4
Hamlin CCD	1 243	1 101	5	55	-	4	-	-	78	-
Hamlin city (part)	1 095	963	5	55	-	4	-	-	68	-
Hawley-Noodle CCD	2 188	1 508	3	1	-	9	-	-	667	-
Abilene city (part)	435	398	-	-	-	-	-	-	37	-
Hawley city	274	218	-	1	-	-	-	-	55	-
Lueders CCD	376	294	5	-	-	-	-	-	77	-
Lueders city (part)	174	159	3	-	-	-	-	-	12	-
Stamford CCD	1 878	1 624	26	105	6	19	38	-	60	-
Stamford city (part)	1 652	1 408	24	102	6	19	38	-	55	-
Karnes County	5 479	3 928	44	302	140	4	25	6	1 014	16
Falls City CCD	635	508	2	2	2	-	-	-	117	4
Falls City city	234	174	2	2	2	-	-	-	54	-
Gillett CCD	368	294	-	-	-	-	-	-	71	3
Karnes City CCD	1 620	1 173	22	97	4	4	25	-	292	3
Karnes City city	1 188	865	22	93	4	4	25	-	172	3
Kenedy CCD	2 123	1 423	13	132	134	-	-	6	409	6

Table 17. **Units in Structure: 2000**—Con.

[Data based on a sample (except Tables 65-68). For information on confidentiality protection, coverage, sampling error, and nonsampling error, see Appendix G.
For location of definitions, see "How to Use This Census Report"]

State County County Subdivision Place	Total housing units	Units in structure								
		1 unit, detached	1 unit, attached	2 to 4 units	5 to 9 units	10 to 19 units	20 to 49 units	50 or more units	Mobile home	Boat, RV, van, etc.
Karnes County—Con.										
Kenedy CCD—Con.										
Kenedy city	1 537	1 031	13	130	126	-	-	6	231	-
Runge CCD	733	530	7	71	-	-	-	-	125	-
Runge town	478	331	7	71	-	-	-	-	69	-
Kaufman County	26 133	18 185	328	909	404	219	152	181	5 614	141
Cedar Creek Lake CCD	3 147	1 958	26	239	24	6	8	-	866	20
Kemp town (part)	506	373	13	87	-	-	-	-	31	2
Mabank town (part)	768	500	5	105	19	6	8	-	118	7
Seven Points city (part)	-	-	-	-	-	-	-	-	-	-
Crandall CCD	2 670	2 049	19	29	20	-	-	-	547	6
Combine city (part)	415	380	5	-	-	-	-	-	30	-
Crandall city (part)	921	853	5	18	20	-	-	-	25	-
Rosser village (part)	157	93	4	2	-	-	-	-	55	3
Seagoville city (part)	-	-	-	-	-	-	-	-	-	-
Forney CCD	4 124	3 424	37	44	82	10	17	19	461	30
Crandall city (part)	-	-	-	-	-	-	-	-	-	-
Dallas city (part)	-	-	-	-	-	-	-	-	-	-
Forney city	1 968	1 597	37	44	82	10	17	10	163	8
Mesquite city (part)	-	-	-	-	-	-	-	-	-	-
Seagoville city (part)	-	-	-	-	-	-	-	-	-	-
Talty city	290	245	-	-	-	-	-	-	45	-
Kaufman CCD	4 890	3 467	90	226	62	35	88	7	896	19
Cottonwood city	68	67	-	-	-	-	-	-	1	-
Grays Prairie village	95	59	-	2	-	-	-	-	34	-
Kaufman city (part)	2 366	1 810	77	221	62	35	81	7	73	-
Kemp town (part)	-	-	-	-	-	-	-	-	-	-
Oak Grove town	271	262	5	-	-	-	-	-	4	-
Rosser village (part)	4	4	-	-	-	-	-	-	-	-
Terrell CCD	7 527	5 263	114	363	216	168	39	155	1 172	37
Terrell city (part)	4 982	3 785	114	347	216	168	39	155	151	7
Terrell South CCD	3 775	2 024	42	8	-	-	-	-	1 672	29
Crandall city (part)	-	-	-	-	-	-	-	-	-	-
Kaufman city (part)	-	-	-	-	-	-	-	-	-	-
Oak Ridge town	153	105	2	-	-	-	-	-	46	-
Post Oak Bend City town	151	142	4	-	-	-	-	-	5	-
Terrell city (part)	68	68	-	-	-	-	-	-	-	-
Kendall County	9 609	7 349	247	271	134	51	127	18	1 302	110
Boerne CCD	7 009	5 451	193	247	118	51	121	18	759	51
Boerne city	2 413	1 765	116	200	77	51	121	7	33	43
Fair Oaks Ranch city (part)	258	258	-	-	-	-	-	-	-	-
Comfort CCD	2 600	1 898	54	24	16	-	6	-	543	59
Comfort CDP	893	528	10	17	16	-	-	-	289	33
Kenedy County	281	199	3	42	6	2	-	-	29	-
Sarita CCD	281	199	3	42	6	2	-	-	29	-
Kent County	551	444	-	-	-	-	-	-	99	8
Jayton North CCD	198	155	-	-	-	-	-	-	38	5
Girard CDP	26	22	-	-	-	-	-	-	4	-
Jayton city (part)	16	16	-	-	-	-	-	-	-	-
Jayton South CCD	353	289	-	-	-	-	-	-	61	3
Jayton city (part)	256	215	-	-	-	-	-	-	41	-
Kerr County	20 228	12 994	582	1 015	491	298	293	540	3 859	156
Center Point CCD	1 584	950	26	5	-	-	5	-	564	34
Ingram CCD	4 832	3 241	53	106	17	-	15	48	1 281	71
Ingram city	712	450	4	16	4	-	-	-	234	4
Kerrville city (part)	98	10	-	62	-	-	-	-	7	19
Kerrville CCD	13 812	8 803	503	904	474	298	273	492	2 014	51
Kerrville city (part)	9 429	5 934	441	789	440	264	264	486	779	32
Kimble County	2 996	2 050	70	93	19	24	31	9	551	149
Junction Northwest CCD	1 071	696	13	43	-	-	6	9	208	96
Junction city (part)	114	61	5	36	-	-	6	-	6	-
Junction Southeast CCD	1 925	1 354	57	50	19	24	25	-	343	53
Junction city (part)	1 117	757	45	50	19	24	25	-	188	9
King County	174	137	5	2	-	-	-	-	30	-
Guthrie CCD	174	137	5	2	-	-	-	-	30	-
Kinney County	1 907	1 091	145	101	43	34	5	-	417	71
Brackettville CCD	1 907	1 091	145	101	43	34	5	-	417	71
Brackettville city	766	541	11	74	2	-	5	-	128	5
Spofford city	35	27	2	-	-	-	-	-	4	2
Kleberg County	12 743	8 616	387	1 136	484	193	243	526	1 039	119
Kingsville CCD	11 851	7 958	373	1 136	478	193	243	526	835	109
Corpus Christi city (part)	-	-	-	-	-	-	-	-	-	-
Kingsville city	10 415	6 980	362	1 087	462	188	230	503	511	92
Riviera CCD	892	658	14	-	6	-	-	-	204	10
Knox County	2 129	1 821	28	134	9	4	2	-	126	5
Benjamin CCD	310	272	2	-	-	-	-	-	32	4
Benjamin city	135	121	-	-	-	-	-	-	12	2
Goree CCD	200	184	-	-	-	-	-	-	16	-
Goree city	147	131	-	-	-	-	-	-	16	-
Knox City CCD	736	627	7	48	5	-	2	-	47	-
Knox City town	609	532	5	38	2	-	-	-	32	-
Munday CCD	883	738	19	86	4	4	-	-	31	1
Munday city	704	570	19	84	4	4	-	-	22	1
Lamar County	21 113	16 184	227	1 195	522	325	470	403	1 697	90
Biardstown CCD	421	340	-	-	-	-	-	-	71	10
Paris city (part)	-	-	-	-	-	-	-	-	-	-
Blossom CCD	1 611	1 271	13	21	19	14	4	-	259	10
Blossom city	610	494	13	21	19	14	4	-	45	-

Table 17. **Units in Structure: 2000**—Con.

[Data based on a sample (except Tables 65-68). For information on confidentiality protection, coverage, sampling error, and nonsampling error, see Appendix G.
For location of definitions, see "How to Use This Census Report"]

State County County Subdivision Place	Total housing units	Units in structure								
		1 unit, detached	1 unit, attached	2 to 4 units	5 to 9 units	10 to 19 units	20 to 49 units	50 or more units	Mobile home	Boat, RV, van, etc.
Lamar County—Con.										
Deport CCD	918	744	7	40	-	19	4	-	96	8
Deport city (part)	279	180	7	40	-	11	4	-	37	-
Paris city (part)	-	-	-	-	-	-	-	-	-	-
Howland CCD	371	293	-	3	-	-	-	-	72	3
Paris city (part)	4	4	-	-	-	-	-	-	-	-
Paris CCD	13 553	10 140	198	1 129	503	292	460	402	414	15
Paris city (part)	11 741	8 563	176	1 069	480	292	437	402	309	13
Reno city	1 108	962	22	60	23	-	23	-	18	-
Sun Valley city	33	3	-	-	-	-	-	-	30	-
Powderly CCD	1 805	1 420	-	-	-	-	-	-	343	42
Paris city (part)	19	19	-	-	-	-	-	-	-	-
Roxton CCD	652	531	2	2	-	-	2	1	112	2
Roxton city	336	298	2	2	-	-	2	1	31	-
Sumner CCD	1 782	1 445	7	-	-	-	-	-	330	-
Paris city (part)	-	-	-	-	-	-	-	-	-	-
Toco city	36	36	-	-	-	-	-	-	-	-
Lamb County	6 294	5 452	145	216	14	17	52	-	396	2
Earth CCD	773	692	14	18	-	-	-	-	49	-
Earth city	454	404	10	17	-	-	-	-	23	-
Springlake town	75	61	-	-	-	-	-	-	14	-
Littlefield CCD	3 341	2 853	88	135	4	17	52	-	192	-
Littlefield city	2 820	2 403	79	133	4	17	52	-	132	-
Spade CDP	50	42	2	2	-	-	-	-	4	-
Olton CCD	1 123	973	26	36	2	-	-	-	86	-
Olton city	853	716	26	36	2	-	-	-	73	-
Sudan-Amherst CCD	1 057	934	17	27	8	-	-	-	69	2
Amherst city	334	292	-	8	6	-	-	-	26	2
Sudan city	466	414	13	13	-	-	-	-	26	-
Lampasas County	7 601	5 622	60	238	166	50	33	60	1 312	60
Adamsville CCD	626	462	-	-	-	-	-	-	153	11
Lampasas CCD	6 181	4 535	48	208	164	49	33	60	1 041	43
Copperas Cove city (part)	72	37	-	-	-	-	-	-	16	19
Kempner city	376	242	2	6	-	-	-	-	126	-
Lampasas city	2 749	2 182	9	177	164	49	33	58	77	-
Lometa CCD	794	625	12	30	2	1	-	-	118	6
Lometa city	320	243	5	30	-	1	-	-	41	-
La Salle County	2 436	1 700	55	100	2	-	21	5	535	18
Cotulla CCD	2 047	1 444	49	98	-	-	21	5	423	7
Cotulla city	1 482	1 068	49	93	-	-	21	5	239	7
Fowlerton CDP	39	31	-	-	-	-	-	-	8	-
Encinal CCD	389	256	6	2	2	-	-	-	112	11
Encinal city	286	195	6	2	2	-	-	-	76	5
Lavaca County	9 657	7 628	110	210	28	12	80	17	1 505	67
Hallettsville CCD	3 626	2 777	19	89	11	4	14	5	659	48
Hallettsville city	1 213	980	6	87	11	4	14	5	106	-
Moulton CCD	1 376	1 083	28	18	7	8	9	-	221	2
Moulton town	452	365	2	8	7	8	9	-	53	-
Shiner CCD	1 826	1 628	6	5	-	-	-	-	186	1
Shiner city	1 009	913	4	5	-	-	-	-	87	-
Yoakum CCD	2 829	2 140	57	98	10	-	57	12	439	16
Yoakum city (part)	1 592	1 198	47	92	10	-	57	7	181	-
Lee County	6 851	4 530	70	222	52	77	33	9	1 783	75
Giddings CCD	3 403	2 240	64	194	48	74	25	9	715	34
Giddings city	1 849	1 217	45	159	48	74	25	9	266	6
Lexington CCD	1 931	1 303	2	24	4	3	8	-	559	28
Lexington town	523	341	2	22	4	3	8	-	143	-
Lincoln-Dime Box CCD	1 517	987	4	4	-	-	-	-	509	13
Leon County	8 299	5 326	82	232	48	12	24	5	2 457	113
Buffalo CCD	1 673	973	13	119	29	2	9	3	514	11
Buffalo city	830	482	9	119	29	2	9	3	175	2
Centerville CCD	2 376	1 562	25	46	6	2	7	2	678	48
Centerville city	447	329	15	36	6	2	7	2	50	-
Leona city	92	64	-	-	-	-	-	-	28	-
Jewett-Marquez CCD	1 648	957	6	32	-	5	6	-	628	14
Jewett city	417	215	2	26	-	5	6	-	157	6
Marquez city	126	89	3	6	-	-	-	-	25	3
Normangee CCD	1 826	1 319	29	31	13	3	2	-	407	22
Normangee town (part)	320	210	4	2	13	3	2	-	86	-
Oakwood CCD	776	515	9	4	-	-	-	-	230	18
Oakwood town (part)	248	175	2	4	-	-	-	-	57	10
Liberty County	26 359	15 485	432	689	188	253	286	344	8 515	167
Cleveland CCD	9 145	5 370	179	322	86	80	154	121	2 804	29
Cleveland city	2 997	1 772	131	322	86	80	154	121	326	5
Dayton Lakes city	81	78	-	-	-	-	-	-	3	-
Kenefick town (part)	-	-	-	-	-	-	-	-	-	-
North Cleveland city	110	61	2	-	-	-	-	-	44	3
Plum Grove city	304	201	8	-	-	-	-	-	95	-
Daisetta CCD	1 520	1 103	11	13	-	-	-	-	389	4
Daisetta city	408	295	4	13	-	-	-	-	94	2
Devers city (part)	39	35	-	-	-	-	-	-	4	-
Hardin city (part)	125	93	-	-	-	-	-	-	32	-
Hardin-Rye CCD	2 615	1 734	45	13	-	-	-	-	773	50
Hardin city (part)	164	115	-	2	-	-	-	-	47	-
Liberty-Dayton CCD	13 079	7 278	197	341	102	173	132	223	4 549	84
Ames city	454	337	6	-	2	-	-	-	109	-
Dayton city	2 327	1 336	35	107	62	110	103	139	429	6
Devers city (part)	123	93	-	-	-	-	-	3	27	-
Hardin city (part)	19	9	-	-	-	-	-	-	10	-
Kenefick town (part)	268	138	-	2	-	-	-	-	124	4
Liberty city	3 187	2 177	76	208	38	63	29	81	500	15
Mont Belvieu city (part)	-	-	-	-	-	-	-	-	-	-

Table 17. **Units in Structure: 2000**—Con.

[Data based on a sample (except Tables 65-68). For information on confidentiality protection, coverage, sampling error, and nonsampling error, see Appendix G.
For location of definitions, see "How to Use This Census Report"]

State County County Subdivision Place	Total housing units	Units in structure								
		1 unit, detached	1 unit, attached	2 to 4 units	5 to 9 units	10 to 19 units	20 to 49 units	50 or more units	Mobile home	Boat, RV, van, etc.
Limestone County	9 725	7 178	157	333	66	60	66	23	1 706	136
Coolidge CCD	526	365	11	30	4	2	-	-	114	-
Coolidge town	344	249	9	26	4	2	-	-	54	-
Groesbeck CCD	2 108	1 557	58	72	17	15	45	4	315	25
Groesbeck city	1 460	1 125	58	72	17	15	45	4	124	-
Mart city (part)	-	-	-	-	-	-	-	-	-	-
Kosse CCD	499	353	8	-	22	-	-	-	116	-
Kosse town	258	195	-	-	22	-	-	-	41	-
Mexia CCD	4 095	3 191	57	226	23	39	21	19	512	7
Mexia city	2 688	2 111	50	223	16	39	21	19	209	-
Tehuacana town	149	128	-	3	-	-	-	-	18	-
Personville CCD	923	652	12	-	-	4	-	-	246	9
Prairie Hill CCD	369	240	-	-	-	-	-	-	127	2
Thornton CCD	1 205	820	11	5	-	-	-	-	276	93
Thornton town	246	211	-	-	-	-	-	-	35	-
Lipscomb County	1 541	1 271	18	56	25	22	-	-	149	-
Booker CCD	814	630	14	51	17	22	-	-	80	-
Booker town (part)	523	367	9	42	17	22	-	-	66	-
Darrouzett town	190	172	3	9	-	-	-	-	6	-
Follett CCD	339	293	2	3	-	-	-	-	41	-
Follett city	245	208	2	3	-	-	-	-	32	-
Higgins CCD	388	348	2	2	8	-	-	-	28	-
Higgins city	248	216	2	-	8	-	-	-	22	-
Lipscomb CDP	34	32	-	2	-	-	-	-	-	-
Live Oak County	6 196	4 302	28	74	40	23	57	33	1 511	128
George West CCD	4 316	2 973	15	41	7	9	12	28	1 128	103
George West city	1 030	820	-	25	5	4	12	28	132	4
Pernitas Point village (part)	152	135	-	-	-	-	-	-	17	-
Three Rivers CCD	1 880	1 329	13	33	33	14	45	5	383	25
Three Rivers city	893	648	9	28	32	14	37	5	110	10
Llano County	11 829	8 084	840	422	178	102	23	12	2 045	123
Llano North CCD	6 179	4 041	132	158	51	-	18	6	1 656	117
Buchanan Dam CDP	1 286	870	38	36	27	-	-	-	282	33
Kingsland CDP	2 795	1 781	60	109	24	-	12	6	766	37
Llano city (part)	-	-	-	-	-	-	-	-	-	-
Llano South CCD	5 650	4 043	708	264	127	102	5	6	389	6
Horseshoe Bay CDP (part)	2 455	1 444	651	150	97	96	5	6	6	-
Llano city (part)	1 498	1 055	35	101	30	6	-	-	265	6
Sunrise Beach Village city	778	759	15	2	-	-	-	-	2	-
Loving County	70	46	3	-	-	-	-	-	21	-
Mentone CCD	70	46	3	-	-	-	-	-	21	-
Lubbock County	100 595	65 196	3 021	6 957	2 499	3 439	3 242	8 658	7 469	114
Idalou CCD	1 554	1 207	24	43	6	34	11	2	227	-
Idalou city	853	737	15	43	6	34	5	2	11	-
Lubbock CCD	92 806	59 300	2 871	6 762	2 493	3 405	3 191	8 630	6 047	107
Abernathy city (part)	287	233	9	27	-	-	8	-	10	-
Buffalo Springs village (part)	-	-	-	-	-	-	-	-	-	-
Lubbock city	84 034	54 490	2 772	6 667	2 485	3 402	3 183	8 630	2 357	48
New Deal town	277	144	11	-	-	-	-	-	112	10
Reese Center CDP	11	5	-	6	-	-	-	-	-	-
Wolfforth city	967	836	10	28	-	3	-	-	90	-
Shallowater CCD	2 098	1 366	20	18	-	-	-	2	685	7
Shallowater city	787	673	10	15	-	-	-	2	87	-
Slaton CCD	4 137	3 323	106	134	-	-	40	24	510	-
Buffalo Springs village (part)	291	251	2	-	-	-	-	-	38	-
Ransom Canyon town	424	424	-	-	-	-	-	-	-	-
Slaton city	2 569	2 012	87	134	-	-	40	24	272	-
Lynn County	2 671	2 240	54	96	14	7	4	-	253	3
O'Donnell CCD	526	436	13	22	3	-	-	-	52	-
O'Donnell city (part)	379	307	13	22	3	-	-	-	34	-
Tahoka CCD	1 742	1 473	32	69	6	7	4	-	148	3
New Home city	100	80	3	-	-	-	-	-	17	-
Tahoka city	1 201	984	27	65	6	7	4	-	105	3
Wilson CCD	403	331	9	5	5	-	-	-	53	-
Wilson city	192	161	5	-	5	-	-	-	21	-
McCulloch County	4 184	3 382	74	247	39	9	54	-	352	27
Brady CCD	3 334	2 647	56	247	39	9	54	-	255	27
Brady city	2 620	2 154	45	241	39	9	54	-	78	-
Melvin CCD	468	442	10	-	-	-	-	-	16	-
Melvin town	108	106	-	-	-	-	-	-	2	-
Rochelle CCD	382	293	8	-	-	-	-	-	81	-
McLennan County	84 795	56 842	2 665	6 103	3 618	3 246	2 499	4 233	5 472	117
Axtell CCD	1 523	1 071	10	9	-	-	-	-	433	-
Hallsburg city (part)	28	20	-	-	-	-	-	-	8	-
Leroy city	141	129	-	-	-	-	-	-	12	-
China Spring CCD	1 472	1 095	13	-	-	-	-	-	364	-
Waco city (part)	-	-	-	-	-	-	-	-	-	-
Crawford CCD	1 643	1 484	2	8	-	14	-	-	135	-
Crawford town	292	240	-	-	-	14	-	-	38	-
Valley Mills city (part)	-	-	-	-	-	-	-	-	-	-
Waco city (part)	-	-	-	-	-	-	-	-	-	-
Elm Mott CCD	2 259	1 722	40	6	4	-	-	-	483	4
Lacy-Lakeview city (part)	-	-	-	-	-	-	-	-	-	-
Ross city (part)	27	23	-	-	-	-	-	-	4	-
Waco city (part)	-	-	-	-	-	-	-	-	-	-
McGregor CCD	2 613	2 143	32	137	15	63	10	7	206	-
McGregor city (part)	1 831	1 412	32	137	15	63	10	7	155	-
Waco city (part)	442	442	-	-	-	-	-	-	-	-
Mart CCD	2 366	1 816	23	49	-	3	34	15	419	7
Hallsburg city (part)	191	131	-	2	-	-	-	-	55	3
Mart city (part)	933	757	17	43	-	3	34	13	66	-

Table 17. **Units in Structure: 2000**—Con.

[Data based on a sample (except Tables 65-68). For information on confidentiality protection, coverage, sampling error, and nonsampling error, see Appendix G. For location of definitions, see "How to Use This Census Report"]

State County County Subdivision Place	Total housing units	Units in structure								
		1 unit, detached	1 unit, attached	2 to 4 units	5 to 9 units	10 to 19 units	20 to 49 units	50 or more units	Mobile home	Boat, RV, van, etc.
McLennan County—Con.										
Mart CCD—Con.										
Riesel city	389	321	2	2	-	-	-	2	62	-
Moody CCD	4 204	2 954	69	123	18	10	24	2	990	14
Bruceville-Eddy city (part)	577	374	3	9	2	-	-	-	185	4
Hewitt city (part)	-	-	-	-	-	-	-	-	-	-
Lorena city	562	430	20	62	4	8	24	-	14	-
McGregor city (part)	-	-	-	-	-	-	-	-	-	-
Moody city	613	459	9	45	2	2	-	2	94	-
Waco CCD	65 760	42 182	2 464	5 703	3 552	3 152	2 418	4 191	2 013	85
Bellmead city	3 662	2 443	62	199	109	57	18	35	722	17
Beverly Hills city	801	654	12	42	46	18	21	4	4	-
Golinda city (part)	35	20	2	-	-	-	-	-	13	-
Hewitt city (part)	3 997	3 009	234	386	114	49	51	98	56	-
Lacy-Lakeview city (part)	2 677	1 513	56	57	100	319	196	253	175	8
Robinson city	2 901	2 653	79	81	-	6	-	6	76	-
Waco city (part)	45 421	26 791	1 938	4 811	2 997	2 643	2 116	3 672	453	-
Woodway city	3 437	3 137	15	55	98	21	7	94	10	-
West CCD	2 955	2 375	12	68	29	4	13	18	429	7
Gholson city	386	265	2	5	-	-	-	4	108	2
Ross city (part)	82	61	-	-	-	-	-	-	21	-
West city	1 154	1 072	4	29	7	-	8	14	20	-
McMullen County	587	404	5	-	-	-	-	-	160	18
Tilden CCD	587	404	5	-	-	-	-	-	160	18
Madison County	4 797	3 313	30	141	18	11	42	-	1 156	86
Madisonville CCD	2 812	2 030	4	135	18	11	42	-	551	21
Madisonville city	1 658	1 175	4	135	18	11	42	-	261	12
Midway CCD	730	471	23	5	-	-	-	-	206	25
Midway city	158	120	-	-	-	-	-	-	36	2
North Zulch CCD	1 255	812	3	1	-	-	-	-	399	40
Normangee town (part)	27	18	-	-	-	-	-	-	9	-
Marion County	6 384	3 909	32	120	30	21	18	8	1 999	247
Marion East CCD	2 513	1 729	32	120	30	8	18	8	558	10
Jefferson city (part)	1 050	746	15	120	30	8	18	8	105	-
Marion West CCD	3 871	2 180	-	-	-	13	-	-	1 441	237
Jefferson city (part)	-	-	-	-	-	-	-	-	-	-
Martin County	1 898	1 336	27	117	8	6	1	-	397	6
Stanton CCD	1 341	906	21	109	5	4	1	-	289	6
Stanton city	995	657	21	109	5	4	1	-	192	6
Tarzan-Lenorah CCD	557	430	6	8	3	2	-	-	108	-
Ackerly city (part)	34	28	-	-	-	-	-	-	6	-
Midland city (part)	-	-	-	-	-	-	-	-	-	-
Mason County	2 372	1 976	10	76	14	-	7	-	272	17
Mason East CCD	1 769	1 457	3	76	14	-	7	-	201	11
Mason city	1 093	881	3	76	14	-	7	-	108	4
Mason West CCD	603	519	7	-	-	-	-	-	71	6
Matagorda County	18 611	12 451	279	1 133	577	440	175	468	2 781	307
Bay City CCD	10 378	6 428	230	945	547	412	168	432	1 166	50
Bay City city	8 025	4 832	198	885	547	404	168	432	544	15
Van Vleck CDP	583	362	6	35	-	8	-	-	172	-
Matagorda-Sargent CCD	3 882	2 894	22	55	-	13	-	2	713	183
Palacios CCD	2 492	1 781	27	125	30	15	7	34	427	46
Palacios city	2 001	1 387	27	125	30	15	7	28	352	30
Tidehaven CCD	1 859	1 348	-	8	-	-	-	-	475	28
Blessing CDP	330	270	-	3	-	-	-	-	57	-
Markham CDP	438	381	-	-	-	-	-	-	52	5
Maverick County	14 889	9 940	712	1 109	328	279	129	237	2 081	74
Eagle Pass CCD	14 434	9 562	712	1 109	321	279	129	237	2 011	74
Eagle Pass city	7 671	5 048	532	876	281	264	129	237	294	10
Eidson Road CDP	2 594	1 790	29	106	21	-	-	-	640	8
El Indio CDP	91	86	-	-	-	-	-	-	5	-
Elm Creek CDP	505	255	-	6	-	-	-	-	244	-
Las Quintas Fronterizas CDP	545	378	26	14	-	15	-	-	102	10
Rosita North CDP	1 002	604	37	22	-	-	-	-	339	-
Rosita South CDP	760	533	10	-	-	-	-	-	171	46
Quemado CCD	455	378	-	-	7	-	-	-	70	-
Quemado CDP	96	89	-	-	-	-	-	-	7	-
Radar Base CDP	62	46	-	-	7	-	-	-	9	-
Medina County	14 826	9 217	127	511	102	42	77	63	4 538	149
Castroville-LaCoste CCD	4 136	2 450	25	156	28	-	3	14	1 437	23
Castroville city	1 030	769	13	107	28	-	3	11	91	8
LaCoste city	464	261	12	2	-	-	-	-	189	-
Devine-Natalia CCD	5 629	3 226	59	195	6	28	47	8	2 010	50
Devine city	1 602	1 147	10	149	-	19	47	8	222	-
Lytle city (part)	146	121	3	-	-	-	-	-	22	-
Natalia city	589	338	11	18	6	9	-	-	199	8
D'Hanis CCD	785	539	10	4	-	-	-	-	193	39
Hondo CCD	4 276	3 002	33	156	68	14	27	41	898	37
Hondo city	2 439	1 642	27	144	68	14	27	41	468	8
Menard County	1 607	1 155	17	22	6	5	4	2	327	69
Menard East CCD	309	190	-	-	-	-	-	-	90	29
Menard West CCD	1 298	965	17	22	6	5	4	2	237	40
Menard city	850	672	13	20	6	5	4	2	122	6
Midland County	48 060	31 337	1 639	2 229	2 747	1 862	838	3 021	4 350	37
Midland CCD	38 442	25 867	1 546	2 175	2 664	1 845	829	2 989	527	-
Midland city (part)	38 267	25 758	1 546	2 167	2 664	1 845	829	2 989	469	-
Midland Rural CCD	9 618	5 470	93	54	83	17	9	32	3 823	37
Midland city (part)	1 559	1 307	-	23	49	17	9	26	128	-
Odessa city (part)	309	309	-	-	-	-	-	-	-	-

Table 17. **Units in Structure: 2000**—Con.

[Data based on a sample (except Tables 65-68). For information on confidentiality protection, coverage, sampling error, and nonsampling error, see Appendix G.
For location of definitions, see "How to Use This Census Report"]

State County County Subdivision Place	Total housing units	Units in structure								
		1 unit, detached	1 unit, attached	2 to 4 units	5 to 9 units	10 to 19 units	20 to 49 units	50 or more units	Mobile home	Boat, RV, van, etc.
Milam County	10 866	8 314	84	446	99	56	50	10	1 730	77
Buckholts CCD	545	432	-	-	-	9	-	-	100	4
Buckholts town	165	127	-	-	-	-	-	-	35	3
Burlington CCD	646	532	-	-	-	-	-	-	98	16
Cameron CCD	2 978	2 285	23	274	63	13	41	10	261	8
Cameron city	2 351	1 794	23	274	63	13	41	10	125	8
Davilla CCD	630	434	11	5	-	-	-	-	176	4
Gause-Milano CCD	1 224	850	9	3	-	-	-	-	337	25
Milano city	186	135	-	-	-	-	-	-	48	3
Rockdale CCD	3 703	2 863	32	140	24	34	9	-	592	9
Rockdale city	2 374	1 952	30	134	24	34	9	-	191	-
Thorndale CCD	1 140	918	9	24	12	-	-	-	166	11
Thorndale city (part)	540	442	9	24	12	-	-	-	53	-
Mills County	2 691	2 198	31	64	2	-	-	-	379	17
Goldthwaite CCD	1 465	1 211	14	64	2	-	-	-	161	13
Goldthwaite city	873	737	12	64	2	-	-	-	56	2
Mullin-Priddy CCD	1 226	987	17	-	-	-	-	-	218	4
Mullin town	95	78	-	-	-	-	-	-	17	-
Mitchell County	4 168	3 140	33	187	17	23	41	2	695	30
Colorado City CCD	2 731	2 230	17	164	17	17	41	-	245	-
Colorado City city	2 046	1 675	7	164	17	17	41	-	125	-
Loraine CCD	604	454	14	23	-	6	-	-	107	-
Loraine town	320	250	14	23	-	6	-	-	27	-
Westbrook CCD	833	456	2	-	-	-	-	2	343	30
Westbrook city	119	103	-	-	-	-	-	-	16	-
Montague County	9 862	7 425	46	209	95	20	82	15	1 871	99
Bowie CCD	5 141	3 931	28	72	51	14	48	8	941	48
Bowie city	2 474	2 083	22	65	51	14	48	8	183	-
Sunset city	156	116	-	-	-	-	-	-	40	-
Montague-Forestburg CCD	938	652	-	-	-	-	-	-	268	18
Nocona CCD	2 323	1 786	8	125	31	6	25	7	319	16
Nocona city	1 462	1 135	6	115	25	6	25	7	143	-
St. Jo CCD	1 460	1 056	10	12	13	-	9	-	343	17
St. Jo city	465	381	4	12	13	-	9	-	46	-
Montgomery County	112 770	73 471	2 632	2 539	1 981	2 819	2 107	4 377	22 445	399
Magnolia CCD	11 078	6 962	85	72	2	10	29	30	3 840	48
Magnolia city	500	337	19	49	2	10	20	2	61	-
Pinehurst CDP	1 465	733	10	6	-	-	-	7	702	7
Stagecoach town	181	173	8	-	-	-	-	-	-	-
Tomball city (part)	-	-	-	-	-	-	-	-	-	-
Montgomery CCD	14 336	10 308	747	222	191	305	256	193	2 072	42
Conroe city (part)	-	-	-	-	-	-	-	-	-	-
Montgomery city	247	174	-	6	-	-	-	-	65	2
Southeast Montgomery CCD	77 705	49 653	1 649	2 095	1 750	2 469	1 789	4 143	13 955	202
Conroe city (part)	14 378	6 770	449	1 006	811	972	510	1 947	1 882	31
Cut and Shoot town	401	271	-	-	-	-	-	-	130	-
Houston city (part)	327	80	-	26	29	64	128	-	-	-
Oak Ridge North city	1 035	1 027	8	-	-	-	-	-	-	-
Patton Village city	531	305	9	-	-	2	-	-	207	8
Porter Heights CDP	548	283	8	-	14	-	-	-	243	-
Roman Forest town	426	398	11	10	2	2	-	-	3	-
Shenandoah city	534	496	10	-	-	-	25	-	3	-
Splendora city	486	225	-	3	-	-	-	-	251	7
The Woodlands CDP	21 008	16 607	775	290	474	618	748	1 279	217	-
Woodbranch city	482	454	4	2	-	-	-	-	22	-
Woodloch town	80	80	-	-	-	-	-	-	-	-
Willis CCD	9 651	6 548	151	150	38	35	33	11	2 578	107
Conroe city (part)	-	-	-	-	-	-	-	-	-	-
Panorama Village city	929	854	37	-	-	14	20	-	4	-
Willis city	1 428	775	26	49	16	14	13	-	535	-
Moore County	7 478	5 146	96	600	153	119	74	68	1 205	17
Dumas CCD	6 623	4 452	89	586	151	119	74	68	1 067	17
Cactus city	816	88	10	285	15	2	-	-	416	-
Dumas city	5 096	3 920	72	294	136	117	74	68	398	17
Fritch city (part)	3	3	-	-	-	-	-	-	-	-
Sunray CCD	855	694	7	14	2	-	-	-	138	-
Sunray city	769	621	7	14	2	-	-	-	125	-
Morris County	6 017	4 721	79	280	27	22	38	38	804	8
Daingerfield CCD	3 819	3 077	36	183	22	18	19	5	453	6
Daingerfield town	1 125	897	29	122	5	14	13	5	40	-
Hughes Springs city (part)	2	2	-	-	-	-	-	-	-	-
Lone Star city	772	654	7	47	17	4	6	-	37	-
Naples CCD	2 198	1 644	43	97	5	4	19	33	351	2
Naples city	747	541	27	39	5	4	19	31	81	-
Omaha city	457	347	10	58	-	-	-	2	40	-
Motley County	839	721	18	9	4	9	-	-	70	8
Matador North CCD	197	154	-	-	-	-	-	-	35	8
Matador South CCD	642	567	18	9	4	9	-	-	35	-
Matador town	393	343	15	9	4	8	-	-	14	-
Roaring Springs town	146	136	-	-	-	1	-	-	9	-
Nacogdoches County	25 051	15 042	293	1 241	854	705	508	1 134	5 138	136
Chireno-Martinsville CCD	2 383	1 504	2	44	-	2	-	-	799	32
Chireno city	203	118	-	37	-	2	-	-	46	-
Cushing-Douglass CCD	2 152	1 395	7	11	-	-	5	-	715	19
Cushing city	255	187	3	11	-	-	-	-	54	-
Garrison CCD	1 086	754	5	29	23	3	-	-	268	4
Garrison city	360	228	4	29	21	3	-	-	75	-
Nacogdoches CCD	19 430	11 389	279	1 157	831	700	503	1 134	3 356	81
Appleby city	205	165	2	5	-	-	-	-	31	2
Nacogdoches city	12 363	6 881	239	1 123	831	686	494	1 124	952	33

Table 17. **Units in Structure: 2000**—Con.

[Data based on a sample (except Tables 65-68). For information on confidentiality protection, coverage, sampling error, and nonsampling error, see Appendix G.
For location of definitions, see "How to Use This Census Report"]

State County County Subdivision Place	Total housing units	Units in structure								
		1 unit, detached	1 unit, attached	2 to 4 units	5 to 9 units	10 to 19 units	20 to 49 units	50 or more units	Mobile home	Boat, RV, van, etc.
Navarro County	18 449	12 739	385	1 120	287	121	175	448	3 109	65
Blooming Grove CCD	1 745	1 230	11	29	-	-	-	-	471	4
Blooming Grove town	379	300	5	15	-	-	-	-	59	-
Frost city	256	214	-	14	-	-	-	-	28	-
Corsicana CCD	12 524	8 772	342	975	276	115	166	444	1 411	23
Angus city	128	71	3	2	-	-	-	-	45	7
Barry city	92	87	-	-	-	-	-	-	5	-
Corsicana city	9 513	6 739	326	965	276	115	166	444	482	-
Emhouse town	49	30	2	-	-	-	-	-	17	-
Eureka city	153	109	-	-	-	-	-	-	44	-
Mildred town	157	107	4	-	-	-	-	-	46	-
Mustang town	9	-	-	-	-	-	-	-	9	-
Navarro town	74	44	-	-	-	-	-	-	23	7
Oak Valley town	141	77	-	-	-	-	-	-	62	2
Retreat town	125	122	-	-	-	-	-	-	3	-
Richland town (part)	-	-	-	-	-	-	-	-	-	-
Streetman town (part)	-	-	-	-	-	-	-	-	-	-
Dawson CCD	1 513	1 029	18	33	-	-	-	4	413	16
Dawson town	405	324	6	33	-	-	-	4	38	-
Richland town (part)	155	115	-	-	-	-	-	-	40	-
Kerens CCD	1 492	1 084	14	78	11	6	9	-	271	19
Goodlow city	132	103	-	-	-	-	-	-	29	-
Kerens city	742	598	14	78	11	6	9	-	26	-
Powell town	39	39	-	-	-	-	-	-	-	-
Rice CCD	1 175	624	-	5	-	-	-	-	543	3
Rice city	364	152	-	5	-	-	-	-	207	-
Newton County	7 331	4 900	65	85	13	-	19	14	2 144	91
Burkeville CCD	1 573	1 104	-	-	-	-	-	-	437	32
South Toledo Bend CDP	687	509	-	-	-	-	-	-	162	16
Call CCD	1 308	854	13	6	4	-	-	-	431	-
Deweyville CCD	1 577	985	14	6	-	-	-	-	550	22
Deweyville CDP	520	362	4	-	-	-	-	-	146	8
Newton CCD	2 873	1 957	38	73	9	-	19	14	726	37
Newton city	894	587	16	65	9	-	3	7	201	6
Nolan County	7 112	5 540	174	387	95	187	208	66	446	9
Blackwell-Nolan CCD	394	329	6	4	-	-	-	-	54	1
Blackwell city (part)	176	143	2	-	-	-	-	-	30	1
Roscoe CCD	922	835	7	2	17	-	-	-	61	-
Roscoe city	586	537	5	2	17	-	-	-	25	-
Sweetwater city (part)	11	8	-	-	-	-	-	-	3	-
Sweetwater CCD	5 796	4 376	161	381	78	187	208	66	331	8
Sweetwater city (part)	5 214	3 859	159	381	78	187	208	66	268	8
Nueces County	123 041	81 072	3 845	9 634	7 043	4 032	2 726	9 123	4 961	605
Bishop CCD	2 353	1 997	24	39	29	16	8	-	240	-
Bishop city	1 261	1 127	10	27	29	16	8	-	44	-
Driscoll city (part)	2	2	-	-	-	-	-	-	-	-
La Paloma-Lost Creek CDP	85	54	-	-	-	-	-	-	31	-
Robstown city (part)	-	-	-	-	-	-	-	-	-	-
Spring Garden-Terra Verde CDP	205	171	-	5	-	-	-	-	29	-
Corpus Christi CCD	103 429	67 811	3 299	8 661	6 394	3 570	2 271	7 745	3 254	424
Corpus Christi city (part)	102 887	67 360	3 299	8 655	6 390	3 570	2 271	7 745	3 173	424
Petronila city (part)	-	-	-	-	-	-	-	-	-	-
Portland city (part)	-	-	-	-	-	-	-	-	-	-
Tierra Grande CDP	148	114	-	-	-	-	-	-	34	-
Corpus Christi West CCD	4 107	3 035	134	103	50	39	-	95	639	12
Agua Dulce city	251	212	2	-	-	2	-	-	35	-
Corpus Christi city (part)	1 289	926	107	74	50	37	-	95	-	-
Rancho Banquete CDP	126	83	6	4	-	-	-	-	33	-
Robstown city (part)	45	45	-	-	-	-	-	-	-	-
Sandy Hollow-Escondidas CDP	197	129	-	-	-	-	-	-	68	-
San Patricio city (part)	21	21	-	-	-	-	-	-	-	-
Driscoll CCD	983	727	13	7	14	-	2	-	220	-
Driscoll city (part)	290	226	6	7	-	-	2	-	49	-
Petronila city (part)	46	36	-	-	4	-	-	-	6	-
Robstown city (part)	5	5	-	-	-	-	-	-	-	-
Port Aransas CCD	7 603	3 828	177	435	491	394	426	1 264	427	161
Aransas Pass city (part)	58	53	-	-	-	-	-	-	-	5
Corpus Christi city (part)	3 666	2 172	102	216	266	326	275	302	-	7
Ingleside city (part)	-	-	-	-	-	-	-	-	-	-
Port Aransas city	3 777	1 545	75	217	225	68	141	930	427	149
Portland city (part)	-	-	-	-	-	-	-	-	-	-
Robstown CCD	4 566	3 674	198	389	65	13	19	19	181	8
North San Pedro CDP	275	247	23	5	-	-	-	-	-	-
Robstown city (part)	4 042	3 211	175	370	58	13	19	19	169	8
Ochiltree County	3 769	3 030	46	60	60	62	30	-	467	14
Perryton East CCD	3 423	2 694	43	60	60	62	30	-	460	14
Booker town (part)	3	3	-	-	-	-	-	-	-	-
Perryton city (part)	3 139	2 464	43	60	52	62	24	-	420	14
Perryton West CCD	346	336	3	-	-	-	-	-	7	-
Perryton city (part)	-	-	-	-	-	-	-	-	-	-
Oldham County	815	593	52	27	-	-	-	-	143	-
Vega East CCD	688	489	52	27	-	-	-	-	120	-
Vega city	408	345	2	-	-	-	-	-	61	-
Vega West CCD	127	104	-	-	-	-	-	-	23	-
Adrian city	82	66	-	-	-	-	-	-	16	-
Orange County	34 781	23 829	521	1 089	563	470	422	844	6 842	201
Bridge City-Orangefield CCD	5 970	4 359	83	125	66	55	91	7	1 142	42
Bridge City city (part)	3 394	2 613	61	101	66	47	53	7	426	20
Orange city (part)	-	-	-	-	-	-	-	-	-	-
Port Arthur city (part)	-	-	-	-	-	-	-	-	-	-
Mauriceville CCD	3 846	2 623	25	25	-	5	-	8	1 099	61
Mauriceville CDP (part)	658	428	-	7	-	5	-	-	218	-
Orange city (part)	-	-	-	-	-	-	-	-	-	-

Table 17. **Units in Structure: 2000**—Con.

[Data based on a sample (except Tables 65-68). For information on confidentiality protection, coverage, sampling error, and nonsampling error, see Appendix G.
For location of definitions, see "How to Use This Census Report"]

State County County Subdivision Place	Total housing units	Units in structure								
		1 unit, detached	1 unit, attached	2 to 4 units	5 to 9 units	10 to 19 units	20 to 49 units	50 or more units	Mobile home	Boat, RV, van, etc.
Orange County—Con.										
Orange CCD	13 499	9 470	318	760	437	321	245	785	1 137	26
Bridge City city (part)	-	-	-	-	-	-	-	-	-	-
Orange city (part)	8 309	5 576	230	677	420	307	128	720	235	16
Pinehurst city	1 076	630	17	21	10	14	117	46	217	4
West Orange city	1 878	1 423	39	51	-	-	-	19	340	6
Vidor CCD	11 466	7 377	95	179	60	89	86	44	3 464	72
Mauriceville CDP (part)	395	231	-	-	-	-	-	-	164	-
Pine Forest city	230	163	2	-	4	-	-	-	59	2
Rose City city	219	142	3	-	-	-	-	-	70	4
Vidor city	4 628	3 261	44	128	50	89	79	44	902	31
Palo Pinto County	14 102	9 593	335	560	309	117	118	197	2 806	67
Graford CCD	2 587	1 531	10	8	147	6	2	-	870	13
Graford city	245	147	2	-	-	-	-	-	94	2
Mineral Wells CCD	8 299	5 797	238	506	136	104	116	196	1 189	17
Mineral Wells city (part)	6 353	4 571	231	476	136	104	116	196	517	6
Palo Pinto-Santo CCD	1 653	1 059	20	-	-	4	-	-	551	19
Strawn-Gordon CCD	1 563	1 206	67	46	26	3	-	1	196	18
Gordon city	228	187	-	-	-	-	-	-	41	-
Mingus city	128	95	-	-	-	3	-	-	30	-
Strawn city	348	274	2	17	5	-	-	1	49	-
Panola County	10 524	7 142	37	172	41	16	39	71	2 958	48
Beckville CCD	1 398	923	4	24	2	-	-	-	444	1
Beckville city	353	248	2	18	-	-	-	-	84	1
Tatum city (part)	99	67	2	6	2	-	-	-	22	-
Carthage CCD	4 715	3 430	27	136	39	16	39	71	944	13
Carthage city	2 938	2 299	25	136	39	16	39	71	306	7
Gary City town (part)	-	-	-	-	-	-	-	-	-	-
De Berry-Deadwood CCD	2 091	1 218	-	12	-	-	-	-	853	8
Gary City CCD	924	597	-	-	-	-	-	-	325	2
Gary City town (part)	126	94	-	-	-	-	-	-	32	-
Long Branch-Dotson CCD	1 396	974	6	-	-	-	-	-	392	24
Parker County	34 084	22 741	501	1 011	294	188	249	122	8 722	256
Springtown CCD	11 289	6 298	72	333	90	57	46	18	4 254	121
Azle city (part)	641	468	-	56	75	-	10	6	26	-
Briar CDP (part)	240	86	-	19	-	-	-	-	126	9
Reno city (part)	933	460	11	39	4	-	-	-	415	4
Sanctuary town	118	86	-	2	-	-	-	-	30	-
Springtown city	884	721	10	49	11	29	36	4	24	-
Weatherford city (part)	151	151	-	-	-	-	-	-	-	-
Willow Park city (part)	-	-	-	-	-	-	-	-	-	-
Weatherford CCD	12 749	8 779	312	634	171	128	190	104	2 328	103
Cool city (part)	39	29	-	-	-	-	-	-	10	-
Millsap town	160	131	-	3	-	-	-	-	24	2
Mineral Wells city (part)	27	8	3	-	-	-	-	-	16	-
Weatherford city (part)	7 032	5 286	272	605	171	126	190	104	270	8
Weatherford Northwest CCD	3 428	2 165	21	27	20	-	5	-	1 172	18
Cool city (part)	41	24	-	-	-	-	-	-	17	-
Mineral Wells city (part)	10	8	-	-	-	-	-	-	2	-
Weatherford city (part)	118	100	-	18	-	-	-	-	-	-
Weatherford Southeast CCD	6 618	5 499	96	17	13	3	8	-	968	14
Aledo city	625	484	-	-	-	-	-	-	141	-
Annetta town	382	355	19	-	-	-	-	-	8	-
Annetta North town	159	140	4	2	-	-	-	-	13	-
Annetta South town	212	197	11	-	-	-	-	-	4	-
Hudson Oaks city	585	479	2	3	13	3	-	-	85	-
Weatherford city (part)	965	827	43	8	-	-	8	-	70	9
Willow Park city (part)	1 004	1 004	-	-	-	-	-	-	-	-
Parmer County	3 732	3 073	44	101	34	12	-	28	427	13
Farwell-Bovina CCD	1 993	1 660	17	45	12	-	-	-	256	3
Bovina city	619	468	6	21	2	-	-	-	122	-
Farwell city	563	475	4	24	10	-	-	-	47	3
Friona CCD	1 739	1 413	27	56	22	12	-	28	171	10
Friona city	1 388	1 113	27	56	22	12	-	28	120	10
Pecos County	6 338	4 503	179	215	17	51	125	112	1 105	31
Fort Stockton CCD	5 016	3 543	150	210	17	51	125	112	782	26
Fort Stockton city	3 180	2 306	100	185	17	51	125	112	284	-
Imperial CCD	516	368	6	5	-	-	-	-	132	5
Coyanosa CDP	90	57	-	-	-	-	-	-	33	-
Imperial CDP	229	176	3	5	-	-	-	-	40	5
Iraan CCD	806	592	23	-	-	-	-	-	191	-
Iraan city	556	443	16	-	-	-	-	-	97	-
Polk County	21 177	13 307	259	550	131	71	48	127	6 095	589
Corrigan CCD	2 089	1 228	34	176	7	8	17	26	549	44
Corrigan town	754	384	32	168	7	8	17	26	110	2
Livingston-New Willard CCD	19 088	12 079	225	374	124	63	31	101	5 546	545
Goodrich city	115	81	2	3	-	-	-	-	29	-
Livingston town	2 362	1 465	75	299	90	36	29	94	266	8
Onalaska city	935	480	11	-	10	-	-	-	394	40
Seven Oaks city	68	46	-	2	-	-	2	-	12	6
West Livingston CDP	2 299	1 310	9	9	-	-	-	-	861	110
Potter County	44 598	30 491	1 537	3 156	1 113	1 222	1 298	1 890	3 743	148
Amarillo CCD	42 898	29 372	1 521	3 148	1 106	1 222	1 298	1 890	3 280	61
Amarillo city (part)	41 098	28 380	1 501	3 138	1 106	1 222	1 298	1 890	2 502	61
Canadian River Breaks CCD	1 700	1 119	16	8	7	-	-	-	463	87
Bishop Hills town	87	87	-	-	-	-	-	-	-	-
Presidio County	3 299	2 188	81	198	27	1	42	-	741	21
Marfa CCD	1 488	1 084	35	136	2	-	15	-	202	14
Marfa city	1 144	851	25	121	2	-	-	-	140	5

Table 17. **Units in Structure: 2000**—Con.

[Data based on a sample (except Tables 65-68). For information on confidentiality protection, coverage, sampling error, and nonsampling error, see Appendix G.
For location of definitions, see "How to Use This Census Report"]

State County County Subdivision Place	Total housing units	Units in structure								
		1 unit, detached	1 unit, attached	2 to 4 units	5 to 9 units	10 to 19 units	20 to 49 units	50 or more units	Mobile home	Boat, RV, van, etc.
Presidio County—Con.										
Presidio CCD	1 811	1 104	46	62	25	1	27	-	539	7
Presidio city	1 550	919	46	62	25	1	27	-	466	4
Redford CDP	92	74	-	-	-	-	-	-	18	-
Rains County	4 523	3 182	23	49	22	13	22	3	1 068	141
Emory CCD	2 590	1 779	4	18	22	11	22	3	634	97
Alba town (part)	-	-	-	-	-	-	-	-	-	-
Emory city (part)	499	379	4	18	22	11	22	2	41	-
Point CCD	1 933	1 403	19	31	-	2	-	-	434	44
East Tawakoni city	437	409	3	-	-	-	-	-	10	15
Emory city (part)	6	6	-	-	-	-	-	-	-	-
Point city	322	205	11	28	-	-	-	-	78	-
Randall County	43 261	29 487	1 518	1 421	1 474	1 104	1 042	2 968	4 199	48
Amarillo CCD	32 014	22 934	1 233	992	1 329	908	764	2 506	1 348	-
Amarillo city (part)	31 234	22 715	1 233	992	1 329	908	764	2 506	787	-
Canyon CCD	6 169	3 835	236	401	125	196	278	462	597	39
Canyon city (part)	4 746	2 741	226	400	125	196	278	462	295	23
Happy town (part)	12	8	-	-	-	-	-	-	4	-
Lake Tanglewood village (part)	170	162	8	-	-	-	-	-	-	-
Palisades village (part)	90	63	2	-	-	-	-	-	23	2
Timbercreek Canyon village (part)	113	113	-	-	-	-	-	-	-	-
North Randall CCD	5 078	2 718	49	28	20	-	-	-	2 254	9
Amarillo city (part)	-	-	-	-	-	-	-	-	-	-
Canyon city (part)	365	365	-	-	-	-	-	-	-	-
Lake Tanglewood village (part)	265	261	4	-	-	-	-	-	-	-
Palisades village (part)	75	48	-	-	-	-	-	-	27	-
Timbercreek Canyon village (part)	54	45	-	9	-	-	-	-	-	-
Reagan County	1 452	978	40	28	-	-	16	-	374	16
Big Lake CCD	1 452	978	40	28	-	-	16	-	374	16
Big Lake city	1 126	788	21	17	-	-	16	-	276	8
Real County	2 007	1 437	29	17	2	-	1	-	505	16
Camp Wood-Leakey CCD	2 007	1 437	29	17	2	-	1	-	505	16
Camp Wood city	335	190	7	15	2	-	-	-	117	4
Leakey city	218	164	2	-	-	-	-	-	52	-
Red River County	6 916	5 333	55	288	24	29	65	-	1 084	38
Annona-Avery CCD	1 496	1 104	13	19	-	-	-	-	339	21
Annona town	140	110	3	-	-	-	-	-	27	-
Avery town	229	176	3	19	-	-	-	-	31	-
Bogata CCD	1 407	1 131	15	56	-	-	23	-	176	6
Bogata city	659	535	6	56	-	-	14	-	48	-
Deport city (part)	26	22	-	-	-	-	-	-	4	-
Clarksville CCD	2 756	2 181	19	167	23	24	24	-	312	6
Clarksville city	1 774	1 426	13	165	14	16	12	-	128	-
Detroit CCD	774	546	8	46	1	5	18	-	147	3
Detroit town	367	232	2	46	1	5	16	-	65	-
Manchester CCD	483	371	-	-	-	-	-	-	110	2
Reeves County	5 043	3 906	168	230	33	12	27	11	630	26
Balmorhea CCD	706	533	-	22	-	-	-	-	148	3
Balmorhea city	242	186	-	22	-	-	-	-	34	-
Pecos CCD	4 337	3 373	168	208	33	12	27	11	482	23
Lindsay CDP	144	68	-	-	-	-	-	-	76	-
Pecos city	3 694	3 005	115	200	33	12	27	11	276	15
Toyah town	82	63	-	-	-	-	-	-	19	-
Refugio County	3 669	2 942	35	49	55	4	22	-	501	61
Austwell-Tivoli CCD	558	456	2	-	6	-	-	-	85	9
Austwell city	123	102	-	-	3	-	-	-	18	-
Refugio town (part)	-	-	-	-	-	-	-	-	-	-
Refugio CCD	1 694	1 368	20	34	49	4	22	-	177	20
Refugio town (part)	1 299	1 050	15	34	49	4	22	-	125	-
Woodsboro CCD	1 417	1 118	13	15	-	-	-	-	239	32
Bayside town	270	240	3	2	-	-	-	-	15	10
Woodsboro town	708	574	10	13	-	-	-	-	107	4
Roberts County	449	407	-	14	-	-	-	-	25	3
Miami CCD	449	407	-	14	-	-	-	-	25	3
Miami city	279	251	-	12	-	-	-	-	16	-
Robertson County	7 874	5 450	99	489	47	8	10	36	1 695	40
Bremond CCD	950	763	9	20	12	4	2	12	125	3
Bremond city	459	374	2	14	12	-	-	12	42	3
Calvert CCD	890	652	39	60	5	3	-	2	129	-
Calvert city	716	519	35	60	5	3	-	2	92	-
Franklin CCD	2 776	1 911	22	93	20	1	8	-	697	24
Franklin city	612	364	22	82	20	1	8	-	115	-
Hearne CCD	3 258	2 124	29	316	10	-	-	22	744	13
Hearne city	1 936	1 442	23	287	10	-	-	22	152	-
Rockwall County	15 351	12 111	485	368	602	266	74	163	1 280	2
Northeast Rockwall CCD	2 191	1 531	19	76	19	-	6	15	523	2
Fate city	189	187	-	-	-	-	-	-	-	2
Mobile City city	60	-	-	-	-	-	-	-	60	-
Rockwall city (part)	16	16	-	-	-	-	-	-	-	-
Royse City city (part)	1 022	755	19	76	19	-	6	15	132	-
Northwest Rockwall CCD	7 801	6 544	261	130	311	182	61	136	176	-
Dallas city (part)	6	6	-	-	-	-	-	-	-	-
Garland city (part)	-	-	-	-	-	-	-	-	-	-
Rockwall city (part)	5 021	3 935	242	124	311	182	54	136	37	-
Rowlett city (part)	2 161	2 120	19	6	-	-	7	-	9	-
Wylie city (part)	84	-	-	-	-	-	-	-	84	-
South Rockwall CCD	5 359	4 036	205	162	272	84	7	12	581	-
Dallas city (part)	-	-	-	-	-	-	-	-	-	-

Table 17. **Units in Structure: 2000**—Con.

[Data based on a sample (except Tables 65-68). For information on confidentiality protection, coverage, sampling error, and nonsampling error, see Appendix G.
For location of definitions, see "How to Use This Census Report"]

State County County Subdivision Place	Total housing units	Units in structure								
		1 unit, detached	1 unit, attached	2 to 4 units	5 to 9 units	10 to 19 units	20 to 49 units	50 or more units	Mobile home	Boat, RV, van, etc.
Rockwall County—Con.										
South Rockwall CCD—Con.										
Heath city	1 424	1 349	39	17	14	-	-	-	5	-
McLendon-Chisholm city	318	313	2	-	-	-	-	-	3	-
Rockwall city (part)	2 079	1 421	152	145	258	84	7	12	-	-
Runnels County	5 400	4 576	55	205	39	24	5	-	458	38
Ballinger CCD	2 440	2 110	-	95	37	21	5	-	164	8
Ballinger city	1 841	1 575	-	87	37	21	5	-	116	-
Miles CCD	539	416	4	7	-	-	-	-	112	-
Miles city	350	291	2	7	-	-	-	-	50	-
Rowena CCD	406	375	7	2	-	-	-	-	22	-
Winters CCD	2 015	1 675	44	101	2	3	-	-	160	30
Winters city	1 256	1 040	36	99	2	3	-	-	71	5
Rusk County	19 867	15 100	233	605	161	43	171	76	3 409	69
Carlisle-Turnertown CCD	828	508	6	2	-	-	-	-	312	-
Henderson CCD	7 689	6 157	123	404	125	43	144	76	602	15
Henderson city	4 884	4 012	95	294	114	43	144	76	101	5
Kilgore CCD	3 219	2 506	26	36	-	-	10	-	631	10
Kilgore city (part)	1 030	1 011	9	-	-	-	-	-	10	-
Laneville CCD	1 542	1 107	19	7	-	-	-	-	392	17
Reklaw city (part)	62	57	-	-	-	-	-	-	5	-
Mount Enterprise CCD	1 287	910	7	-	-	-	-	-	363	7
Mount Enterprise city	232	192	-	-	-	-	-	-	38	2
Overton CCD	1 922	1 471	32	101	12	-	4	-	300	2
New London city	389	288	5	2	-	-	-	-	92	2
Overton city (part)	957	755	27	99	12	-	4	-	60	-
Pinehill CCD	937	732	6	5	-	-	-	-	192	2
Tatum CCD	2 443	1 709	14	50	24	-	13	-	617	16
Easton city (part)	24	9	-	-	-	-	-	-	15	-
Tatum city (part)	409	242	4	49	24	-	13	-	73	4
Sabine County	7 659	4 246	77	140	23	5	3	8	3 016	141
Hemphill CCD	4 033	2 144	45	50	16	5	3	-	1 690	80
Hemphill city	576	380	6	42	16	5	3	-	118	6
Milam CCD	1 785	937	26	-	7	-	-	-	783	32
Milam CDP	1 006	470	19	-	7	-	-	-	492	18
Pineland CCD	1 841	1 165	6	90	-	-	-	8	543	29
Pineland city	440	269	6	88	-	-	-	8	69	-
San Augustine County	5 356	3 412	40	196	24	-	4	22	1 529	129
Broaddus CCD	2 252	1 339	16	14	7	-	-	-	762	114
Broaddus town	92	67	-	4	5	-	-	-	16	-
San Augustine CCD	3 104	2 073	24	182	17	-	4	22	767	15
San Augustine town	1 071	726	24	166	17	-	4	22	108	4
San Jacinto County	11 520	7 281	120	89	120	37	43	5	3 679	146
Coldspring CCD	2 817	1 799	39	27	49	28	17	-	819	39
Coldspring city	330	195	4	19	35	-	17	-	60	-
Point Blank CCD	2 980	2 035	35	7	68	-	-	-	817	18
Oakhurst city	124	98	-	-	-	-	-	-	26	-
Point Blank city	416	349	-	-	-	-	-	-	63	4
Shepherd-Evergreen CCD	5 723	3 447	46	55	3	9	26	5	2 043	89
Shepherd city	859	529	2	55	3	9	18	5	222	16
San Patricio County	24 864	18 069	437	1 687	726	360	265	594	2 584	142
Aransas Pass-Ingleside CCD	7 208	4 901	141	535	220	194	124	248	742	103
Aransas Pass city (part)	2 984	1 985	57	283	98	102	86	25	297	51
Corpus Christi city (part)	-	-	-	-	-	-	-	-	-	-
Falman-County Acres CDP	105	27	-	-	-	-	-	-	78	-
Ingleside city (part)	3 251	2 292	84	247	104	92	38	223	171	-
Ingleside on the Bay city	311	298	-	5	8	-	-	-	-	-
Gregory-Portland CCD	6 716	4 936	138	510	413	91	92	286	245	5
Doyle CDP	101	63	11	-	-	-	-	-	27	-
Gregory city	742	634	17	60	8	9	5	1	8	-
Ingleside city (part)	-	-	-	-	-	-	-	-	-	-
Portland city (part)	5 394	3 953	110	450	405	82	87	285	17	5
Tradewinds CDP	38	11	-	-	-	-	-	-	27	-
Mathis CCD	3 558	2 577	45	164	46	5	-	6	692	23
Edgewater-Paisano CDP	73	42	-	-	5	-	-	-	26	-
Lake City town	308	221	-	4	-	-	-	-	83	-
Lakeshore Gardens-Hidden Acres CDP	392	223	13	-	-	-	-	-	150	6
Lakeside town	190	153	6	-	-	-	-	-	31	-
Mathis city	1 713	1 341	26	160	41	5	-	6	129	5
San Patricio city (part)	112	69	-	-	-	-	-	-	43	-
Sinton-Odem CCD	5 265	3 911	73	316	37	25	49	48	802	4
Corpus Christi city (part)	-	-	-	-	-	-	-	-	-	-
Del Sol-Loma Linda CDP	230	138	-	8	-	-	-	-	84	-
Edroy CDP	129	98	-	-	-	-	-	-	31	-
Morgan Farm Area CDP	168	94	-	6	-	-	-	-	68	-
Odem city	841	710	16	55	9	-	11	2	38	-
Rancho Chico CDP	118	74	-	-	-	-	-	-	44	-
St. Paul CDP	219	163	8	-	-	-	-	-	48	-
Sinton city	2 028	1 630	44	203	28	25	38	46	14	-
Taft CCD	2 117	1 744	40	162	10	45	-	6	103	7
Taft city	1 214	934	20	162	10	45	-	6	37	-
Taft Southwest CDP	530	479	20	-	-	-	-	-	24	7
San Saba County	2 951	2 346	36	116	27	-	4	-	407	15
San Saba North CCD	805	687	5	2	-	-	-	-	106	5
Richland Springs town	167	152	-	2	-	-	-	-	13	-
San Saba South CCD	2 146	1 659	31	114	27	-	4	-	301	10
San Saba town	1 187	939	19	67	27	-	4	-	131	-
Schleicher County	1 371	990	22	36	31	15	4	-	268	5
Eldorado East CCD	1 166	820	22	36	31	15	4	-	238	-
Eldorado city	840	581	16	32	31	15	4	-	161	-
Eldorado West CCD	205	170	-	-	-	-	-	-	30	5

Table 17. **Units in Structure: 2000**—Con.

[Data based on a sample (except Tables 65-68). For information on confidentiality protection, coverage, sampling error, and nonsampling error, see Appendix G.
For location of definitions, see "How to Use This Census Report"]

State County County Subdivision Place	Total housing units	Units in structure								
		1 unit, detached	1 unit, attached	2 to 4 units	5 to 9 units	10 to 19 units	20 to 49 units	50 or more units	Mobile home	Boat, RV, van, etc.
Scurry County	7 112	5 722	66	442	20	67	114	35	630	16
Fluvanna-Sharon Ridge CCD	667	586	6	-	-	-	-	-	69	6
Hermleigh CCD	392	327	2	6	-	-	-	-	55	2
Hermleigh CDP	192	152	-	6	-	-	-	-	32	2
Snyder CCD	6 053	4 809	58	436	20	67	114	35	506	8
Snyder city	4 987	4 019	56	404	20	67	114	35	272	-
Shackelford County	1 613	1 300	16	15	5	13	15	21	216	12
Albany CCD	1 353	1 073	16	4	5	13	15	21	196	10
Albany city	885	779	5	4	1	13	2	-	78	3
Lueders city (part)	-	-	-	-	-	-	-	-	-	-
Moran CCD	260	227	-	11	-	-	-	-	20	2
Moran city	145	123	-	11	-	-	-	-	11	-
Shelby County	11 955	7 439	145	473	29	2	64	17	3 651	135
Aiken-Neuville CCD	1 287	830	2	2	-	-	-	-	440	13
Center CCD	4 445	2 868	73	280	-	-	42	17	1 133	32
Center city	2 281	1 510	47	260	-	-	42	17	394	11
Shelbyville CCD	1 989	1 129	29	13	-	-	-	-	762	56
Huxley city	213	105	-	-	-	-	-	-	106	2
Tenaha-Joaquin CCD	2 460	1 462	14	101	29	-	6	-	826	22
Joaquin city	400	270	3	10	27	-	3	-	85	2
Tenaha town	499	233	11	91	2	-	3	-	150	9
Timpson CCD	1 774	1 150	27	77	-	2	16	-	490	12
Timpson city	550	319	17	69	-	2	16	-	123	4
Sherman County	1 275	1 022	11	19	19	1	-	-	203	-
Stratford East CCD	363	264	3	-	-	-	-	-	96	-
Texhoma city	165	124	-	-	-	-	-	-	41	-
Stratford West CCD	912	758	8	19	19	1	-	-	107	-
Stratford city	790	660	8	19	19	1	-	-	83	-
Smith County	71 701	48 823	1 959	3 490	2 345	1 496	793	3 470	9 183	142
Bullard CCD	8 715	5 941	346	416	257	128	30	255	1 319	23
Bullard town (part)	451	380	2	43	2	3	5	6	10	-
Noonday city	231	174	6	9	-	-	-	-	42	-
Tyler city (part)	1 645	722	166	120	253	125	25	234	-	-
Lindale CCD	6 697	5 159	87	115	33	18	18	4	1 255	8
Lindale town (part)	1 171	934	36	105	27	10	18	4	37	-
Troup-Arp CCD	3 691	2 719	34	36	49	5	15	2	824	7
Arp city	419	344	4	4	3	-	-	-	64	-
New Chapel Hill city (part)	53	38	-	-	-	-	-	-	15	-
Overton city (part)	43	27	-	4	-	-	-	-	12	-
Troup city (part)	816	558	14	28	46	5	15	2	146	2
Tyler CCD	36 075	24 389	1 081	2 428	1 300	863	587	2 650	2 740	37
Lindale town (part)	-	-	-	-	-	-	-	-	-	-
Tyler city (part)	28 793	20 040	973	2 220	1 288	863	587	2 642	180	-
Tyler East CCD	6 429	4 046	69	128	251	378	103	267	1 174	13
New Chapel Hill city (part)	175	148	6	-	-	-	-	-	21	-
Overton city (part)	25	25	-	-	-	-	-	-	-	-
Tyler city (part)	2 402	1 259	45	110	243	378	103	259	5	-
Whitehouse CCD	8 136	5 284	342	346	455	104	40	292	1 248	25
Tyler city (part)	2 713	1 154	268	260	378	93	40	255	265	-
Whitehouse city	1 952	1 652	42	54	68	-	-	37	99	-
Winona CCD	1 958	1 285	-	21	-	-	-	-	623	29
Winona town	233	155	-	21	-	-	-	-	57	-
Somervell County	2 750	1 819	27	33	31	26	22	2	771	19
Glen Rose CCD	2 750	1 819	27	33	31	26	22	2	771	19
Glen Rose city	911	641	17	33	31	26	22	2	129	10
Starr County	17 589	14 326	381	644	282	98	28	-	1 797	33
La Grulla CCD	3 021	2 581	10	104	10	-	-	-	313	3
Alto Bonito CDP	113	105	-	-	-	-	-	-	8	-
La Casita-Garciasville CDP (part)	671	586	-	42	-	-	-	-	43	-
La Grulla city	500	455	10	12	-	-	-	-	23	-
La Victoria CDP	581	449	-	32	10	-	-	-	90	-
Rio Grande City-San Isidro CCD	8 405	6 849	146	306	161	43	28	-	867	5
El Refugio CDP	100	82	-	-	-	-	-	-	18	-
La Casita-Garciasville CDP (part)	8	8	-	-	-	-	-	-	-	-
La Puerta CDP	484	447	8	-	11	-	-	-	18	-
La Rosita CDP	498	439	8	13	8	-	-	-	30	-
Las Lomas CDP	716	586	27	35	-	7	-	-	61	-
Los Alvarez CDP	518	405	-	10	-	-	-	-	103	-
Los Villareales CDP	264	226	-	-	-	-	-	-	38	-
Rio Grande City city	3 866	3 121	80	223	124	36	28	-	254	-
San Isidro CDP	112	80	-	3	-	-	-	-	29	-
Santa Cruz CDP	144	139	-	-	-	-	-	-	5	-
Roma-Los Saenz CCD	6 163	4 896	225	234	111	55	-	-	617	25
Escobares CDP	586	539	11	-	12	-	-	-	24	-
Falcon Heights CDP	137	89	10	-	-	-	-	-	38	-
Falcon Village CDP	52	41	11	-	-	-	-	-	-	-
Fronton CDP	234	179	9	-	-	-	-	-	46	-
Garceno CDP	430	344	9	-	-	-	-	-	71	6
North Escobares CDP	454	360	14	8	8	-	-	-	56	8
Roma city	3 204	2 513	127	207	91	55	-	-	211	-
Roma Creek CDP	142	104	8	-	-	-	-	-	30	-
Salineno CDP	116	107	9	-	-	-	-	-	-	-
Stephens County	4 893	3 517	55	199	42	145	77	19	745	94
Breckenridge North CCD	4 113	2 950	36	199	42	145	77	11	612	41
Breckenridge city	2 798	2 049	33	193	38	145	70	11	250	9
Breckenridge South CCD	780	567	19	-	-	-	-	8	133	53
Sterling County	633	492	10	10	-	-	-	-	118	3
Sterling City CCD	633	492	10	10	-	-	-	-	118	3
Sterling City city	463	346	6	8	-	-	-	-	103	-

Table 17. **Units in Structure: 2000**—Con.

[Data based on a sample (except Tables 65-68). For information on confidentiality protection, coverage, sampling error, and nonsampling error, see Appendix G.
For location of definitions, see "How to Use This Census Report"]

State County County Subdivision Place	Total housing units	Units in structure								
		1 unit, detached	1 unit, attached	2 to 4 units	5 to 9 units	10 to 19 units	20 to 49 units	50 or more units	Mobile home	Boat, RV, van, etc.
Stonewall County	936	747	8	38	3	-	-	-	121	19
Aspermont North CCD	230	209	2	3	-	-	-	-	14	2
Aspermont town (part)	20	20	-	-	-	-	-	-	-	-
Aspermont South CCD	706	538	6	35	3	-	-	-	107	17
Aspermont town (part)	485	359	6	35	3	-	-	-	77	5
Sutton County	1 998	1 422	19	48	55	7	32	3	401	11
Sonora CCD	1 608	1 091	19	48	55	-	32	3	351	9
Sonora city	1 253	835	19	27	55	-	20	3	285	9
Sonora Rural CCD	390	331	-	-	-	7	-	-	50	2
Swisher County	3 315	2 922	21	136	-	6	29	8	191	2
Happy CCD	396	330	2	-	-	-	-	-	63	1
Happy town (part)	272	221	2	-	-	-	-	-	48	1
Kress CCD	627	563	4	3	-	-	-	-	56	1
Kress city	285	247	2	3	-	-	-	-	32	1
Tulia CCD	2 292	2 029	15	133	-	6	29	8	72	-
Tulia city	1 897	1 671	9	133	-	6	29	8	41	-
Tarrant County	565 830	363 494	18 059	37 333	39 231	34 832	17 770	40 466	14 065	580
Arlington CCD	157 468	91 755	5 848	10 345	12 805	13 072	6 662	12 978	3 803	200
Arlington city (part)	130 822	73 751	5 099	9 327	11 374	11 226	5 791	11 836	2 262	156
Dalworthington Gardens city	767	596	114	53	4	-	-	-	-	-
Fort Worth city (part)	62	36	-	-	-	-	-	-	26	-
Grand Prairie city (part)	11 333	5 708	157	505	1 323	1 718	758	1 079	63	22
Kennedale city (part)	2 158	1 333	196	195	52	31	28	18	297	8
Mansfield city (part)	9 117	7 978	204	232	48	93	67	18	473	4
Pantego town	912	787	46	33	4	4	18	20	-	-
Rendon CDP (part)	1 885	1 308	32	-	-	-	-	7	538	-
Fort Worth CCD	252 574	163 843	7 873	18 966	15 735	13 127	7 841	17 858	6 967	364
Arlington city (part)	-	-	-	-	-	-	-	-	-	-
Azle city (part)	3 291	2 638	56	228	118	33	74	67	77	-
Benbrook city	8 885	6 115	224	683	634	549	145	522	13	-
Blue Mound city	790	786	4	-	-	-	-	-	-	-
Briar CDP (part)	1 279	1 015	11	15	-	-	-	-	225	13
Burleson city (part)	1 275	1 184	-	-	-	8	9	67	-	7
Crowley city (part)	2 744	2 053	62	167	120	30	25	24	263	-
Eagle Mountain CDP	2 790	2 230	60	65	66	42	4	127	117	79
Edgecliff Village town	1 012	1 006	6	-	-	-	-	-	-	-
Euless city (part)	-	-	-	-	-	-	-	-	-	-
Everman city	1 994	1 784	8	46	-	7	97	45	7	-
Forest Hill city	3 855	3 565	96	84	-	-	7	19	84	-
Fort Worth city (part)	199 424	121 892	6 813	16 300	14 321	12 257	7 299	16 659	3 693	190
Haltom City city (part)	-	-	-	-	-	-	-	-	-	-
Haslet city (part)	84	84	-	-	-	-	-	-	-	-
Hurst city (part)	-	-	-	-	-	-	-	-	-	-
Kennedale city (part)	97	70	-	-	-	-	-	-	27	-
Lakeside town	428	424	-	4	-	-	-	-	-	-
Lake Worth city	1 750	1 627	29	47	5	-	-	5	37	-
Newark city (part)	-	-	-	-	-	-	-	-	-	-
Pecan Acres CDP (part)	195	136	-	-	-	-	-	-	59	-
Pelican Bay city	563	120	-	6	-	-	-	-	437	-
Rendon CDP (part)	1 478	1 049	16	-	-	-	-	-	413	-
Reno city (part)	-	-	-	-	-	-	-	-	-	-
Richland Hills city (part)	-	-	-	-	-	-	-	-	-	-
River Oaks city	2 851	2 630	35	65	15	9	31	44	22	-
Saginaw city	4 345	3 718	95	238	108	62	8	79	37	-
Sansom Park city	1 493	1 333	54	30	-	-	-	-	76	-
Westover Hills town	274	268	6	-	-	-	-	-	-	-
Westworth Village city	855	832	14	7	-	-	-	2	-	-
White Settlement city	6 029	4 087	136	801	331	125	126	171	188	64
Northeast Tarrant CCD	155 788	107 896	4 338	8 022	10 691	8 633	3 267	9 630	3 295	16
Bedford city	21 137	11 534	917	1 378	2 338	2 189	699	2 039	43	-
Colleyville city	6 547	6 399	65	25	18	-	-	-	33	7
Euless city (part)	20 078	8 364	1 497	1 942	2 558	2 186	980	2 431	120	-
Flower Mound town (part)	-	-	-	-	-	-	-	-	-	-
Fort Worth city (part)	11 576	10 358	34	104	213	222	61	517	67	-
Grapevine city (part)	16 509	10 604	493	828	1 470	1 176	316	976	637	9
Haltom City city (part)	15 828	10 149	199	826	685	1 030	659	1 296	984	-
Haslet city (part)	330	328	-	-	-	-	-	-	2	-
Hurst city (part)	14 755	9 933	284	1 119	1 520	642	241	932	84	-
Keller city	9 192	8 795	47	174	-	-	14	-	162	-
North Richland Hills city	21 498	14 846	661	1 346	1 689	993	228	1 383	352	-
Richland Hills city (part)	3 303	2 511	96	230	184	172	54	50	6	-
Southlake city (part)	6 436	6 151	8	19	10	-	-	-	248	-
Trophy Club town (part)	-	-	-	-	-	-	-	-	-	-
Watauga city	7 246	7 119	37	21	6	23	15	6	19	-
Westlake town (part)	89	85	-	-	-	-	-	-	4	-
Taylor County	52 056	36 582	1 941	3 040	2 225	1 464	896	2 216	3 642	50
Abilene CCD	47 214	32 955	1 898	2 958	2 197	1 455	893	2 208	2 616	34
Abilene city (part)	45 161	31 530	1 890	2 954	2 197	1 455	893	2 208	2 026	8
Impact town	16	16	-	-	-	-	-	-	-	-
Potosi CDP	609	487	-	-	-	-	-	-	114	8
Tye city (part)	573	205	3	-	-	-	-	-	357	8
Jim Ned CCD	2 438	1 961	20	-	8	-	-	8	434	7
Buffalo Gap town	233	182	2	-	-	-	-	-	47	2
Lawn town	160	126	2	-	-	-	-	-	32	-
Tuscola city	315	286	-	-	-	-	-	-	26	3
Merkel CCD	2 404	1 666	23	82	20	9	3	-	592	9
Merkel town	1 200	891	23	73	10	9	3	-	186	5
Trent town	156	141	-	-	-	-	-	-	13	2
Tye city (part)	-	-	-	-	-	-	-	-	-	-
Terrell County	991	798	18	5	-	2	-	-	151	17
East Terrell CCD	294	194	-	-	-	-	-	-	88	12
West Terrell CCD	697	604	18	5	-	2	-	-	63	5
Sanderson CDP	632	563	8	5	-	2	-	-	52	2

Table 17. **Units in Structure: 2000**—Con.

[Data based on a sample (except Tables 65-68). For information on confidentiality protection, coverage, sampling error, and nonsampling error, see Appendix G.
For location of definitions, see "How to Use This Census Report"]

State County County Subdivision Place	Total housing units	Units in structure								
		1 unit, detached	1 unit, attached	2 to 4 units	5 to 9 units	10 to 19 units	20 to 49 units	50 or more units	Mobile home	Boat, RV, van, etc.
Terry County	5 087	4 208	59	136	11	39	21	30	549	34
Brownfield CCD	4 620	3 791	57	133	11	39	21	30	504	34
Brownfield city	3 686	3 103	26	128	11	35	21	30	320	12
Wellman city	97	86	3	2	-	-	-	-	6	-
Meadow CCD	467	417	2	3	-	-	-	-	45	-
Meadow town	233	207	-	3	-	-	-	-	23	-
Throckmorton County	1 066	880	8	38	-	-	-	-	112	28
Throckmorton CCD	795	670	8	38	-	-	-	-	69	10
Elbert CDP	32	26	-	-	-	-	-	-	6	-
Throckmorton town	484	419	8	29	-	-	-	-	28	-
Woodson CCD	271	210	-	-	-	-	-	-	43	18
Woodson town	146	130	-	-	-	-	-	-	16	-
Titus County	10 675	7 782	149	469	175	144	131	179	1 626	20
Cookville CCD	1 661	1 295	-	2	-	-	-	-	358	6
Mount Pleasant CCD	7 122	5 178	146	441	168	138	131	179	735	6
Mount Pleasant city	5 046	3 700	123	423	168	138	131	172	191	-
Talco CCD	931	646	3	23	-	6	-	-	253	-
Talco city	295	211	1	23	-	6	-	-	54	-
Winfield CCD	961	663	-	3	7	-	-	-	280	8
Miller's Cove town	38	13	-	-	-	-	-	-	25	-
Winfield city	182	96	-	-	7	-	-	-	79	-
Tom Green County	43 916	30 046	1 810	1 550	1 751	1 749	1 415	2 778	2 682	135
East Tom Green CCD	1 734	1 387	18	16	-	-	-	-	305	8
San Angelo city (part)	-	-	-	-	-	-	-	-	-	-
San Angelo CCD	32 442	22 225	1 259	1 323	1 463	1 580	1 110	2 200	1 263	19
San Angelo city (part)	31 863	21 849	1 259	1 314	1 463	1 580	1 110	2 200	1 079	9
West Tom Green CCD	9 740	6 434	533	211	288	169	305	578	1 114	108
Christoval CDP	214	159	-	4	-	-	-	-	51	-
Grape Creek CDP	1 219	702	6	5	6	-	13	5	474	8
San Angelo city (part)	5 873	3 770	502	180	271	169	292	573	63	53
Travis County	335 881	172 816	14 817	29 080	18 487	27 507	21 400	37 846	13 252	676
Austin CCD	277 950	130 249	12 840	27 100	16 846	25 496	20 410	35 745	8 766	498
Austin city (part)	249 018	112 122	12 219	26 091	15 948	23 940	19 452	33 965	4 843	438
Barton Creek CDP	773	511	10	73	85	33	-	61	-	-
Bee Cave village (part)	145	145	-	-	-	-	-	-	-	-
Creedmoor city	82	64	3	-	-	-	-	-	13	2
Elgin city (part)	-	-	-	-	-	-	-	-	-	-
Garfield CDP	637	316	11	-	-	-	-	-	310	-
Jollyville CDP (part)	343	334	-	-	-	9	-	-	-	-
Lost Creek CDP	1 599	1 473	72	28	11	15	-	-	-	-
Manor city (part)	439	279	10	22	12	-	-	-	116	-
Mustang Ridge city (part)	143	94	2	-	-	-	-	-	47	-
Onion Creek CDP	1 050	827	162	44	9	-	8	-	-	-
Rollingwood city	496	494	-	2	-	-	-	-	-	-
Round Rock city (part)	457	8	-	-	40	142	123	144	-	-
San Leanna village	160	158	-	2	-	-	-	-	-	-
Shady Hollow CDP	1 735	1 726	9	-	-	-	-	-	-	-
Sunset Valley city	145	141	1	3	-	-	-	-	-	-
Wells Branch CDP	5 598	1 927	81	214	523	1 072	556	1 193	32	-
West Lake Hills city	1 186	1 123	24	25	-	-	-	-	14	-
Travis Northeast CCD	15 272	12 290	431	211	9	22	-	34	2 275	-
Austin city (part)	1 677	1 562	89	4	-	-	-	-	22	-
Elgin city (part)	-	-	-	-	-	-	-	-	-	-
Manor city (part)	2	2	-	-	-	-	-	-	-	-
Pflugerville city (part)	5 298	4 546	194	143	-	22	-	20	373	-
Round Rock city (part)	79	79	-	-	-	-	-	-	-	-
Windemere CDP	2 328	2 169	100	25	9	-	-	-	25	-
Travis Northwest CCD	27 430	17 676	894	1 183	1 538	1 920	901	2 021	1 216	81
Anderson Mill CDP (part)	62	62	-	-	-	-	-	-	-	-
Austin city (part)	18 488	11 305	577	903	1 367	1 742	770	1 760	64	-
Cedar Park city (part)	288	14	-	12	69	75	82	36	-	-
Jonestown city	774	591	-	23	-	-	-	-	142	18
Lago Vista city	2 137	1 448	102	149	30	31	37	221	119	-
Leander city (part)	-	-	-	-	-	-	-	-	-	-
Travis Southwest CCD	15 229	12 601	652	586	94	69	89	46	995	97
Austin city (part)	1 893	1 548	49	191	24	11	40	13	17	-
Bee Cave village (part)	99	77	-	2	-	-	-	-	17	3
Briarcliff village	466	376	14	12	-	7	42	3	12	-
Hudson Bend CDP	1 239	794	75	23	23	30	-	8	239	47
Lakeway city	3 533	2 880	408	189	39	-	-	11	6	-
The Hills village	688	620	41	15	-	10	2	-	-	-
Trinity County	8 141	4 647	74	185	37	-	50	4	2 952	192
Apple Springs CCD	1 318	846	12	8	-	-	-	-	436	16
Groveton city (part)	25	16	-	2	-	-	-	-	7	-
Glendale CCD	1 014	677	9	25	-	-	11	-	259	33
Trinity city (part)	138	75	4	25	-	-	11	-	23	-
Groveton CCD	2 282	1 240	11	43	27	-	28	-	801	132
Groveton city (part)	540	340	4	43	27	-	28	-	95	3
Trinity CCD	3 527	1 884	42	109	10	-	11	4	1 456	11
Trinity city (part)	1 152	754	11	42	10	-	11	4	315	5
Tyler County	10 419	7 312	92	73	21	81	100	4	2 577	159
Colmesneil-Chester CCD	1 677	1 180	16	7	4	-	-	-	429	41
Chester town	122	90	-	-	4	-	-	-	26	2
Colmesneil city	266	179	6	6	-	-	-	-	75	-
Spurger CCD	3 027	1 952	22	20	1	-	-	-	975	57
Warren CCD	1 337	1 019	-	-	-	-	-	-	318	-
Woodville CCD	4 378	3 161	54	46	16	81	100	4	855	61
Woodville town	1 231	867	38	46	16	81	94	4	85	-
Upshur County	14 930	10 309	147	544	72	51	55	25	3 641	86
Bettie CCD	1 493	1 111	6	2	3	-	-	-	349	22
Big Sandy CCD	1 632	1 137	3	106	33	6	2	-	334	11
Big Sandy town	586	368	3	106	16	6	2	-	85	-

Table 17. **Units in Structure: 2000**—Con.

[Data based on a sample (except Tables 65-68). For information on confidentiality protection, coverage, sampling error, and nonsampling error, see Appendix G. For location of definitions, see "How to Use This Census Report"]

State County County Subdivision Place	Total housing units	Units in structure								
		1 unit, detached	1 unit, attached	2 to 4 units	5 to 9 units	10 to 19 units	20 to 49 units	50 or more units	Mobile home	Boat, RV, van, etc.
Upshur County—Con.										
Gilmer CCD	4 963	3 427	76	352	33	25	53	24	946	27
Gilmer city	2 192	1 516	54	313	33	25	53	18	180	-
Gladewater CCD	3 875	2 681	41	20	3	13	-	-	1 107	10
Clarksville City city (part)	-	-	-	-	-	-	-	-	-	-
East Mountain city	259	199	-	-	-	-	-	-	60	-
Gladewater city (part)	971	849	20	16	3	13	-	-	70	-
Union Grove city	121	87	-	-	-	-	-	-	34	-
Warren City city (part)	3	3	-	-	-	-	-	-	-	-
Ore City CCD	2 967	1 953	21	64	-	7	-	1	905	16
Ore City city	437	276	3	51	-	3	-	1	103	-
Upton County	1 609	1 312	23	24	9	4	-	-	237	-
McCamey CCD	1 041	850	13	20	-	-	-	-	158	-
McCamey city	875	723	13	20	-	-	-	-	119	-
Rankin CCD	568	462	10	4	9	4	-	-	79	-
Rankin city	377	327	7	2	3	4	-	-	34	-
Uvalde County	10 166	7 225	116	497	214	55	64	21	1 816	158
Sabinal CCD	1 536	1 103	26	17	4	2	7	-	358	19
Sabinal city	658	459	9	15	4	2	7	-	162	-
Utopia CDP	163	104	3	-	-	-	-	-	51	5
Uvalde CCD	8 630	6 122	90	480	210	53	57	21	1 458	139
Knippa CDP	297	178	3	-	-	-	-	-	116	-
Uvalde city	5 420	4 277	55	431	192	53	57	21	294	40
Uvalde Estates CDP	624	255	5	-	-	-	-	-	342	22
Val Verde County	16 288	10 645	1 055	1 200	320	51	215	161	2 594	47
Del Rio CCD	15 452	10 243	1 050	1 200	307	51	215	153	2 186	47
Cienegas Terrace CDP	803	511	11	-	-	-	-	-	281	-
Del Rio city	11 834	8 557	541	1 092	302	51	201	153	937	-
Lake View CDP	127	6	-	-	-	-	-	-	121	-
Laughlin AFB CDP	671	43	484	75	-	-	14	-	55	-
Val Verde Park CDP	620	350	-	17	5	-	-	-	248	-
Del Rio Northeast CCD	348	168	-	-	13	-	-	6	161	-
Del Rio Northwest CCD	488	234	5	-	-	-	-	2	247	-
Box Canyon-Amistad CDP	153	36	-	-	-	-	-	2	115	-
Van Zandt County	20 896	14 605	149	535	105	32	104	38	4 974	354
Ben Wheeler-Edom CCD	3 105	2 069	5	17	-	-	7	-	891	116
Edom city	145	112	1	-	-	-	-	-	32	-
Canton CCD	4 414	3 185	47	65	63	15	16	34	875	114
Canton city	1 494	1 148	29	62	56	15	16	34	61	73
Cedar Creek Lake CCD	2 397	1 500	6	5	-	-	-	-	846	40
Edgewood CCD	1 786	1 265	8	83	7	2	5	4	398	14
Edgewood town	601	464	8	81	5	2	5	4	32	-
Wills Point city (part)	-	-	-	-	-	-	-	-	-	-
Grand Saline CCD	3 224	2 483	10	161	8	5	3	-	522	32
Fruitvale city	161	110	-	23	-	-	-	-	26	2
Grand Saline city	1 199	946	8	138	8	5	-	-	94	-
Van CCD	2 170	1 564	36	74	19	-	10	-	434	33
Van city	988	801	35	74	7	-	10	-	61	-
Wills Point CCD	3 800	2 539	37	130	8	10	63	-	1 008	5
Wills Point city (part)	1 413	1 120	29	126	8	10	63	-	57	-
Victoria County	32 945	22 777	527	2 669	1 028	728	397	1 270	3 431	118
Victoria CCD	27 034	18 665	493	2 594	1 022	722	397	1 270	1 791	80
Inez CDP (part)	338	243	-	-	-	-	-	-	95	-
Victoria city (part)	24 054	16 344	479	2 592	1 016	719	397	1 270	1 173	64
Victoria South CCD	2 318	1 583	24	49	-	6	-	-	625	31
Bloomington CDP	928	577	14	20	-	-	-	-	309	8
Inez CDP (part)	344	280	-	-	-	-	-	-	45	19
Victoria city (part)	-	-	-	-	-	-	-	-	-	-
Victoria West CCD	3 593	2 529	10	26	6	-	-	-	1 015	7
Victoria city (part)	128	106	-	-	-	-	-	-	22	-
Walker County	21 099	10 457	362	1 114	1 002	711	582	1 655	5 141	75
Huntsville CCD	13 948	6 441	289	931	963	699	573	1 649	2 363	40
Huntsville city (part)	10 697	4 324	261	857	933	699	562	1 649	1 402	10
New Waverly city (part)	3	-	-	-	-	-	-	-	3	-
New Waverly CCD	2 442	1 389	21	85	21	12	9	6	889	10
Huntsville city (part)	131	72	-	-	-	-	-	-	59	-
New Waverly city (part)	418	282	13	38	9	-	3	6	67	-
Riverside CCD	4 709	2 627	52	98	18	-	-	-	1 889	25
Huntsville city (part)	578	469	11	-	-	-	-	-	98	-
Riverside city	289	155	-	14	11	-	-	-	84	25
Waller County	11 955	7 194	103	762	228	83	94	91	3 262	138
Brookshire CCD	3 356	1 898	23	319	75	26	26	19	893	77
Brookshire city	1 243	628	23	214	68	7	16	9	278	-
Katy city (part)	320	264	-	10	7	19	10	10	-	-
Pattison city	176	123	-	2	-	-	-	-	49	2
Hempstead CCD	3 126	1 846	23	82	75	35	48	48	924	45
Hempstead city (part)	1 787	1 029	9	72	58	35	48	48	488	-
Waller CCD	5 473	3 450	57	361	78	22	20	24	1 445	16
Hempstead city (part)	-	-	-	-	-	-	-	-	-	-
Pine Island town	334	229	-	7	13	-	-	-	85	-
Prairie View city	867	512	25	193	23	11	14	10	79	-
Waller city (part)	695	409	8	101	42	9	4	14	108	-
Ward County	4 832	3 509	118	189	72	78	34	79	748	5
Barstow-Pyote CCD	398	269	14	-	-	-	-	-	115	-
Barstow city	201	162	14	-	-	-	-	-	25	-
Monahans city (part)	-	-	-	-	-	-	-	-	-	-
Pyote town	90	56	-	-	-	-	-	-	34	-
Grandfalls CCD	288	208	14	23	-	-	-	2	36	5
Grandfalls town	210	147	10	23	-	-	-	2	23	5
Monahans CCD	4 146	3 032	90	166	72	78	34	77	597	-

Table 17. **Units in Structure: 2000**—Con.

[Data based on a sample (except Tables 65-68). For information on confidentiality protection, coverage, sampling error, and nonsampling error, see Appendix G.
For location of definitions, see "How to Use This Census Report"]

State County County Subdivision Place	Total housing units	Units in structure								
		1 unit, detached	1 unit, attached	2 to 4 units	5 to 9 units	10 to 19 units	20 to 49 units	50 or more units	Mobile home	Boat, RV, van, etc.
Ward County—Con.										
Monahans CCD—Con.										
Monahans city (part)	3 015	2 272	83	159	61	78	34	77	251	-
Thorntonville town	218	165	2	2	2	-	-	-	47	-
Wickett town	208	144	5	5	-	-	-	-	54	-
Washington County	13 241	9 735	364	621	184	119	102	214	1 814	88
Brenham CCD	7 902	5 587	327	600	172	116	98	214	758	30
Brenham city	5 317	3 778	307	585	172	116	83	175	92	9
Burton CCD	1 586	1 195	12	3	12	3	-	-	327	34
Burton town	191	155	2	3	4	-	-	-	27	-
Gay Hill-Independence CCD	1 595	1 206	18	8	-	-	4	-	344	15
Washington-Chappell Hill CCD	2 158	1 747	7	10	-	-	-	-	385	9
Webb County	55 206	34 919	3 631	3 498	1 500	1 363	1 159	1 780	7 294	62
Bruni-Mirando CCD	10 116	5 947	318	136	28	23	-	-	3 627	37
Bruni CDP	194	136	-	-	-	16	-	-	42	-
El Cenizo city	822	625	43	28	-	-	-	-	126	-
La Presa CDP	215	151	-	-	-	-	-	-	46	18
Laredo city (part)	5 937	2 994	121	43	-	7	-	-	2 772	-
Laredo Ranchettes CDP	573	320	41	27	-	-	-	-	175	10
Larga Vista CDP	194	113	19	17	-	-	-	-	45	-
Mirando City CDP	264	186	3	1	-	-	-	-	71	3
Oilton CDP	124	95	2	-	-	-	-	-	27	-
Ranchitos Las Lomas CDP (part)	56	31	6	-	-	-	-	-	19	-
Rio Bravo city	1 342	1 011	72	20	28	-	-	-	211	-
Laredo CCD	42 021	26 641	3 230	3 279	1 464	1 274	1 049	1 749	3 310	25
Laredo city (part)	42 021	26 641	3 230	3 279	1 464	1 274	1 049	1 749	3 310	25
Webb CCD	3 069	2 331	83	83	8	66	110	31	357	-
Botines CDP	62	24	-	-	-	-	-	-	38	-
Laredo city (part)	2 402	1 879	67	83	8	66	110	31	158	-
Ranchitos Las Lomas CDP (part)	140	113	-	-	-	-	-	-	27	-
Ranchos Penitas West CDP	143	85	-	-	-	-	-	-	58	-
Wharton County	16 606	12 458	240	599	300	250	187	534	2 011	27
El Campo CCD	6 386	4 981	130	228	99	57	50	138	697	6
El Campo city	4 200	3 279	118	222	96	57	50	129	243	6
Wharton city (part)	-	-	-	-	-	-	-	-	-	-
Louise CCD	1 003	832	20	-	4	-	-	-	142	5
Louise CDP	377	296	11	-	4	-	-	-	61	5
Newgulf CCD	1 416	1 150	11	11	-	-	-	-	244	-
Boling-Iago CDP	466	382	6	11	-	-	-	-	67	-
Northeast Wharton CCD	2 401	1 959	27	20	6	13	-	7	369	-
East Bernard CDP	645	529	23	2	6	13	-	7	65	-
Hungerford CDP	175	140	4	-	-	-	-	-	31	-
Wharton CCD	5 400	3 536	52	340	191	180	137	389	559	16
Wharton city (part)	4 016	2 465	52	317	191	170	137	389	279	16
Wheeler County	2 687	2 329	41	32	24	-	-	-	257	4
Shamrock CCD	1 392	1 202	27	23	24	-	-	-	112	4
Shamrock city	1 047	915	27	23	24	-	-	-	58	-
Wheeler CCD	1 295	1 127	14	9	-	-	-	-	145	-
Mobeetie city	66	45	-	-	-	-	-	-	21	-
Wheeler city	615	549	7	7	-	-	-	-	52	-
Wichita County	53 304	38 392	1 791	3 577	2 756	1 090	724	2 018	2 835	121
Burkburnett CCD	4 661	3 609	51	150	56	25	-	-	739	31
Burkburnett city (part)	4 430	3 452	51	143	56	25	-	-	672	31
Electra CCD	2 116	1 720	38	64	27	-	16	45	198	8
Electra city	1 529	1 265	30	55	27	-	16	45	83	8
Iowa Park CCD	2 946	2 422	43	60	89	8	11	-	308	5
Burkburnett city (part)	-	-	-	-	-	-	-	-	-	-
Iowa Park city (part)	2 600	2 164	43	60	89	8	11	-	220	5
Wichita Falls CCD	43 581	30 641	1 659	3 303	2 584	1 057	697	1 973	1 590	77
Burkburnett city (part)	-	-	-	-	-	-	-	-	-	-
Iowa Park city (part)	7	7	-	-	-	-	-	-	-	-
Pleasant Valley town	164	150	-	-	-	-	-	-	14	-
Wichita Falls city	41 842	29 230	1 649	3 275	2 584	1 057	697	1 973	1 308	69
Wilbarger County	6 371	5 075	137	354	74	62	146	107	416	-
Fargo-Odell CCD	306	277	3	-	-	-	-	-	26	-
Harrold-Oklaunion CCD	274	235	-	-	-	-	-	-	39	-
Lockett CCD	338	288	-	-	-	-	-	-	50	-
Vernon CCD	5 453	4 275	134	354	74	62	146	107	301	-
Vernon city	5 194	4 067	127	354	74	62	146	107	257	-
Willacy County	6 727	5 225	144	294	77	50	16	5	842	74
La Sara CCD	2 237	1 842	23	134	18	-	2	-	212	6
Lasara CDP	300	258	4	3	-	-	-	-	35	-
Los Angeles Subdivision CDP	35	22	-	-	-	-	-	-	7	6
Ranchette Estates CDP	28	10	-	-	-	-	-	-	18	-
Raymondville city (part)	1 534	1 286	19	122	18	-	2	-	87	-
Lyford CCD	1 051	885	13	36	-	-	-	-	110	7
Bausell and Ellis CDP	37	22	-	6	-	-	-	-	9	-
Lyford city	625	514	10	25	-	-	-	-	69	7
Lyford South CDP	74	65	-	-	-	-	-	-	9	-
Willamar CDP	11	11	-	-	-	-	-	-	-	-
Raymondville CCD	1 714	1 370	24	84	26	12	12	5	156	25
Raymondville city (part)	1 326	1 098	24	42	26	12	12	-	93	19
San Perlita CCD	862	483	62	30	18	38	2	-	199	30
Port Mansfield CDP	557	268	54	22	18	38	2	-	125	30
San Perlita city	198	147	8	-	-	-	-	-	43	-
Sebastian CCD	863	645	22	10	15	-	-	-	165	6
Santa Monica CDP	34	28	-	-	-	-	-	-	6	-
Sebastian CDP	656	480	16	10	15	-	-	-	129	6
Zapata Ranch CDP	34	28	-	-	-	-	-	-	6	-

Table 17. **Units in Structure: 2000**—Con.

[Data based on a sample (except Tables 65-68). For information on confidentiality protection, coverage, sampling error, and nonsampling error, see Appendix G.
For location of definitions, see "How to Use This Census Report"]

State County County Subdivision Place	Total housing units	Units in structure								
		1 unit, detached	1 unit, attached	2 to 4 units	5 to 9 units	10 to 19 units	20 to 49 units	50 or more units	Mobile home	Boat, RV, van, etc.
Williamson County	90 325	68 601	2 185	4 990	2 790	2 866	1 695	2 525	4 575	98
Florence CCD	2 856	1 794	23	55	2	3	-	-	966	13
Florence city	427	297	3	28	2	3	-	-	94	-
Georgetown city (part)	-	-	-	-	-	-	-	-	-	-
Liberty Hill city (part)	58	18	-	-	-	-	-	-	40	-
Georgetown-Round Rock CCD	55 260	39 853	1 789	4 078	2 435	2 733	1 519	2 342	480	31
Anderson Mill CDP (part)	3 306	2 123	135	296	266	313	45	123	5	-
Austin city (part)	5 535	2 200	150	496	650	837	488	699	15	-
Brushy Creek CDP (part)	4 399	4 299	30	41	-	-	-	13	16	-
Cedar Park city (part)	-	-	-	-	-	-	-	-	-	-
Georgetown city (part)	10 764	8 115	256	979	456	384	199	315	60	-
Jollyville CDP (part)	5 519	3 844	245	650	198	344	51	175	12	-
Liberty Hill city (part)	29	-	-	-	-	-	-	-	29	-
Round Rock city (part)	20 059	13 994	945	1 587	858	855	736	1 017	67	-
Serenada CDP	645	633	-	-	-	-	-	-	12	-
Granger CCD	1 438	1 209	25	51	-	5	-	-	148	-
Bartlett city (part)	318	279	11	9	-	-	-	-	19	-
Granger city	569	451	8	42	-	5	-	-	63	-
Jarrell CCD	2 185	1 279	37	-	-	8	-	-	839	22
Georgetown city (part)	-	-	-	-	-	-	-	-	-	-
Weir city	234	89	2	-	-	-	-	-	143	-
Liberty Hill-Cedar Park CCD	18 041	15 860	102	325	206	72	79	109	1 273	15
Austin city (part)	-	-	-	-	-	-	-	-	-	-
Brushy Creek CDP (part)	606	593	6	-	-	-	-	7	-	-
Cedar Park city (part)	8 679	7 574	19	198	206	72	79	102	420	9
Leander city (part)	2 597	2 306	7	59	-	-	-	-	225	-
Liberty Hill city (part)	417	294	-	37	-	-	-	-	86	-
Round Rock city (part)	223	156	36	31	-	-	-	-	-	-
Taylor CCD	10 545	8 606	209	481	147	45	97	74	869	17
Georgetown city (part)	272	212	41	8	11	-	-	-	-	-
Hutto city	444	404	15	12	-	-	-	-	13	-
Pflugerville city (part)	-	-	-	-	-	-	-	-	-	-
Round Rock city (part)	840	840	-	-	-	-	-	-	-	-
Taylor city	5 068	4 004	123	433	132	45	97	74	160	-
Thorndale city (part)	-	-	-	-	-	-	-	-	-	-
Thrall city	261	235	-	-	2	-	-	-	24	-
Wilson County	12 110	7 881	103	222	44	13	65	-	3 732	50
Floresville CCD	6 422	4 281	29	166	13	-	53	-	1 874	6
Floresville city	2 107	1 547	22	148	13	-	53	-	318	6
La Vernia CCD	2 999	1 599	34	20	15	2	7	-	1 304	18
La Vernia city	348	270	7	11	15	2	7	-	36	-
Poth CCD	1 296	1 015	15	21	-	-	-	-	237	8
Poth town	660	515	7	21	-	-	-	-	117	-
Stockdale CCD	1 393	986	25	15	16	11	5	-	317	18
Nixon city (part)	-	-	-	-	-	-	-	-	-	-
Stockdale city	552	399	2	15	16	11	5	-	102	2
Winkler County	3 214	2 780	20	117	14	5	14	-	247	17
Kermit CCD	2 717	2 401	14	87	11	5	14	-	168	17
Kermit city	2 572	2 284	14	87	11	5	14	-	140	17
Wink CCD	497	379	6	30	3	-	-	-	79	-
Monahans city (part)	-	-	-	-	-	-	-	-	-	-
Wink city	468	356	6	30	3	-	-	-	73	-
Wise County	19 242	12 117	132	314	198	52	162	19	6 098	150
Alvord CCD	918	624	6	14	8	10	-	-	243	13
Alvord town	429	328	6	9	8	10	-	-	68	-
Boyd-Rhome CCD	5 692	3 125	19	23	19	9	40	-	2 434	23
Aurora town	338	158	2	-	-	-	-	-	178	-
Boyd town (part)	436	305	2	12	19	4	6	-	88	-
Briar CDP (part)	579	234	-	-	-	-	-	-	345	-
Newark city (part)	339	167	-	2	-	3	17	-	150	-
New Fairview city (part)	345	85	-	-	-	-	-	-	260	-
Pecan Acres CDP (part)	776	508	8	7	-	-	-	-	253	-
Rhome city	262	215	-	2	-	2	17	-	26	-
Bridgeport CCD	7 502	4 732	83	113	115	21	90	-	2 264	84
Bridgeport city	1 526	1 105	24	73	19	11	77	-	217	-
Chico city	411	302	4	5	10	-	-	-	90	-
Lake Bridgeport city	221	152	-	-	-	-	-	-	60	9
Paradise city	181	149	2	-	-	-	-	-	30	-
Runaway Bay city	592	415	37	31	82	10	13	-	4	-
Decatur CCD	5 130	3 636	24	164	56	12	32	19	1 157	30
Boyd town (part)	-	-	-	-	-	-	-	-	-	-
Decatur city	1 975	1 535	19	161	56	12	32	19	133	8
New Fairview city (part)	-	-	-	-	-	-	-	-	-	-
Wood County	17 939	13 389	287	458	177	107	76	13	3 314	118
Alba CCD	1 734	1 225	19	23	8	-	-	4	425	30
Alba town (part)	224	136	3	23	8	-	-	4	47	3
Hawkins CCD	3 785	2 808	92	19	98	30	-	-	725	13
Hawkins city	554	465	-	8	-	4	-	-	77	-
Mineola CCD	3 988	3 153	61	205	16	14	19	9	504	7
Mineola city	1 984	1 578	61	205	8	7	19	9	97	-
Quitman CCD	4 869	3 566	55	109	40	24	24	-	1 004	47
Quitman city	871	690	18	70	37	11	24	-	21	-
Yantis town	184	111	2	17	-	2	-	-	52	-
Winnsboro CCD	3 563	2 637	60	102	15	39	33	-	656	21
Winnsboro city (part)	1 164	922	43	102	15	39	33	-	10	-
Yoakum County	2 974	2 193	4	38	49	6	-	-	667	17
Denver City CCD	2 144	1 549	-	34	47	6	-	-	495	13
Denver City town (part)	1 618	1 204	-	34	47	6	-	-	314	13
Plains CCD	830	644	4	4	2	-	-	-	172	4
Plains town	568	441	-	4	2	-	-	-	121	-
Young County	8 504	6 728	63	409	126	102	46	40	943	47
Graham CCD	5 798	4 687	51	128	98	36	35	20	701	42
Graham city	3 890	3 333	39	128	98	36	35	20	201	-

Table 17. **Units in Structure: 2000**—Con.

[Data based on a sample (except Tables 65-68). For information on confidentiality protection, coverage, sampling error, and nonsampling error, see Appendix G.
For location of definitions, see "How to Use This Census Report"]

State **County** **County Subdivision** **Place**	Total housing units	Units in structure								
		1 unit, detached	1 unit, attached	2 to 4 units	5 to 9 units	10 to 19 units	20 to 49 units	50 or more units	Mobile home	Boat, RV, van, etc.
Young County—Con.										
Jean-Loving CCD	295	257	-	-	-	-	-	-	38	-
Newcastle CCD	444	319	-	22	-	2	-	-	96	5
Newcastle city	278	191	-	22	-	2	-	-	61	2
Olney CCD	1 967	1 465	12	259	28	64	11	20	108	-
Olney city	1 652	1 197	6	259	28	64	11	20	67	-
Zapata County	6 167	3 345	76	118	47	-	48	-	2 272	261
San Ygnacio CCD	502	342	15	12	-	-	-	-	112	21
San Ignacio CDP	402	290	15	12	-	-	-	-	64	21
Zapata CCD	5 665	3 003	61	106	47	-	48	-	2 160	240
Falcon Lake Estates CDP	490	261	-	6	-	-	-	-	214	9
Falcon Mesa CDP	557	157	-	-	8	-	-	-	312	80
Lopeno CDP	73	50	-	-	-	-	-	-	23	-
Medina CDP	1 007	549	8	39	8	-	-	-	403	-
Morales-Sanchez CDP	65	46	-	-	-	-	-	-	19	-
New Falcon CDP	95	95	-	-	-	-	-	-	-	-
Siesta Shores CDP	518	245	11	-	-	-	-	-	256	6
Zapata CDP	2 260	1 310	17	61	24	-	48	-	686	114
Zavala County	4 075	2 799	100	381	7	-	-	2	786	-
Batesville CCD	519	357	18	-	-	-	-	-	144	-
Batesville CDP	447	296	18	-	-	-	-	-	133	-
Crystal City CCD	2 891	1 981	65	368	5	-	-	-	472	-
Chula Vista-River Spur CDP	139	76	7	-	-	-	-	-	56	-
Crystal City city	2 477	1 791	48	368	5	-	-	-	265	-
Las Colonias CDP	90	47	-	-	-	-	-	-	43	-
La Pryor CCD	665	461	17	13	2	-	-	2	170	-
La Pryor CDP	583	403	14	13	2	-	-	2	149	-

Table 18. **Units in Structure: 2000**

[Data based on a sample (except Tables 65-68). For information on confidentiality protection, coverage, sampling error, and nonsampling error, see Appendix G.
For location of definitions, see "How to Use This Census Report"]

State County Place	Total housing units	Units in structure								
		1 unit, detached	1 unit, attached	2 to 4 units	5 to 9 units	10 to 19 units	20 to 49 units	50 or more units	Mobile home	Boat, RV, van, etc.
The State	**8 157 575**	**5 171 892**	**249 018**	**443 667**	**356 073**	**351 859**	**219 710**	**599 391**	**731 652**	**34 313**
COUNTY										
Anderson County	18 436	12 335	222	571	348	264	198	385	3 981	132
Andrews County	5 400	3 990	60	145	-	151	67	-	967	20
Angelina County	32 435	21 592	581	1 096	544	540	212	1 023	6 677	170
Aransas County	12 848	7 629	235	630	285	265	182	264	2 942	416
Archer County	3 871	3 172	26	83	29	13	2	7	508	31
Armstrong County	920	788	12	7	2	6	-	-	105	-
Atascosa County	14 883	9 202	194	422	92	5	53	29	4 736	150
Austin County	10 205	7 273	133	337	166	99	220	36	1 917	24
Bailey County	2 738	2 293	40	146	24	-	30	31	166	8
Bandera County	9 503	5 922	121	76	20	-	-	2	3 130	232
Bastrop County	22 254	14 212	365	751	215	65	35	28	6 353	230
Baylor County	2 820	2 255	21	191	-	12	-	12	281	48
Bee County	10 939	7 735	179	777	275	149	141	121	1 520	42
Bell County	92 782	56 282	3 907	8 585	4 383	4 355	2 217	3 625	9 282	146
Bexar County	521 359	343 108	17 075	35 102	31 375	25 594	13 886	34 547	19 967	705
Blanco County	4 031	3 032	28	68	47	2	15	4	768	67
Borden County	435	341	10	-	-	-	-	-	80	4
Bosque County	8 644	6 714	87	224	1	51	18	-	1 518	31
Bowie County	36 463	25 281	523	1 938	879	395	523	1 210	5 634	80
Brazoria County	90 628	60 641	1 968	2 550	2 728	3 141	1 669	3 849	13 673	409
Brazos County	59 023	27 400	2 333	9 777	4 006	3 965	1 851	3 881	5 673	137
Brewster County	4 614	2 710	54	301	43	55	116	205	1 050	80
Briscoe County	1 006	858	19	6	4	4	-	-	113	2
Brooks County	3 203	2 381	104	170	-	18	25	38	459	8
Brown County	17 889	12 316	212	714	312	229	231	287	3 168	420
Burleson County	8 197	5 013	73	213	25	10	54	-	2 645	164
Burnet County	15 933	11 305	289	606	204	107	66	10	3 190	156
Caldwell County	11 901	7 311	205	814	220	106	125	121	2 940	59
Calhoun County	10 238	7 341	166	482	176	44	129	181	1 640	79
Callahan County	5 925	4 324	64	117	4	8	14	2	1 305	87
Cameron County	119 654	70 742	5 007	9 229	3 628	2 774	2 979	5 415	16 767	3 113
Camp County	5 228	3 736	58	154	62	11	46	20	996	145
Carson County	2 815	2 300	17	24	2	-	-	4	451	17
Cass County	13 890	9 915	159	704	105	74	80	63	2 695	95
Castro County	3 198	2 546	26	97	64	95	9	-	354	7
Chambers County	10 336	7 152	74	110	69	74	31	145	2 513	168
Cherokee County	19 173	13 277	284	604	153	166	199	265	4 148	77
Childress County	3 059	2 325	25	175	43	121	113	3	191	63
Clay County	4 992	3 912	42	88	7	-	4	3	920	16
Cochran County	1 587	1 303	15	33	8	12	-	-	212	4
Coke County	2 843	1 742	27	104	2	2	-	-	884	82
Coleman County	5 248	4 018	53	228	22	20	47	95	635	130
Collin County	194 892	130 136	3 468	7 114	12 849	12 492	6 354	15 467	6 703	309
Collingsworth County	1 723	1 513	45	74	6	-	-	-	80	5
Colorado County	9 431	7 128	124	227	126	31	99	93	1 555	48
Comal County	32 718	22 978	711	1 030	704	540	488	800	5 167	300
Comanche County	7 105	5 247	66	167	59	10	38	17	1 325	176
Concho County	1 488	1 201	6	35	-	-	3	-	226	17
Cooke County	15 061	11 341	191	462	156	102	159	158	2 407	85
Coryell County	21 776	14 069	1 308	3 004	691	507	249	177	1 725	46
Cottle County	1 088	953	12	74	4	5	4	-	32	4
Crane County	1 596	1 310	27	36	-	11	4	-	208	-
Crockett County	2 049	1 445	44	39	32	21	49	-	347	72
Crosby County	3 202	2 656	54	208	24	2	5	3	248	2
Culberson County	1 321	870	20	65	-	8	-	-	348	10
Dallam County	2 697	2 073	25	46	27	26	5	-	477	18
Dallas County	854 119	464 550	33 565	55 575	68 402	64 347	41 796	111 077	13 810	997
Dawson County	5 500	4 538	187	228	12	36	9	104	386	-
Deaf Smith County	6 914	5 424	95	504	133	77	66	56	529	30
Delta County	2 410	1 936	26	43	23	5	25	14	324	14
Denton County	168 069	106 990	2 596	6 149	10 879	11 420	6 277	11 028	12 427	303
DeWitt County	8 756	6 721	166	265	76	50	36	17	1 345	80
Dickens County	1 368	1 195	10	19	8	-	-	-	125	11
Dimmit County	4 112	3 026	57	196	27	-	4	16	769	17
Donley County	2 378	1 639	21	97	8	-	2	-	571	40
Duval County	5 543	3 960	62	208	44	14	75	6	1 130	44
Eastland County	9 547	7 469	146	296	99	26	108	118	1 221	64
Ector County	49 500	30 709	1 130	1 624	1 898	2 410	1 289	3 025	7 348	67
Edwards County	1 217	933	37	17	2	-	-	2	226	-
Ellis County	39 071	29 064	716	1 647	711	429	229	673	5 526	76
El Paso County	224 447	141 646	11 595	13 659	11 083	7 254	5 038	17 413	16 479	280
Erath County	14 422	9 275	286	705	346	389	224	415	2 695	87
Falls County	7 658	5 927	141	383	77	87	105	7	901	30
Fannin County	12 887	9 459	178	687	275	71	36	70	2 030	81
Fayette County	11 113	8 755	124	349	65	55	142	23	1 551	49
Fisher County	2 277	1 899	35	120	11	5	-	-	207	-
Floyd County	3 221	2 784	68	138	35	-	4	8	184	-
Foard County	850	750	10	35	-	2	8	2	43	-
Fort Bend County	115 991	96 474	2 588	1 530	1 626	2 039	975	4 585	6 045	129
Franklin County	5 132	3 978	50	142	29	40	10	-	833	50
Freestone County	8 138	5 642	75	269	24	47	48	6	1 917	110
Frio County	5 660	3 672	151	389	49	24	88	27	1 206	54
Gaines County	5 410	3 812	57	210	4	32	16	14	1 235	30
Galveston County	111 733	77 193	2 478	5 998	4 246	4 740	2 210	7 513	6 666	689
Garza County	1 928	1 584	9	90	-	20	64	11	150	-
Gillespie County	9 902	7 569	195	297	108	96	51	88	1 434	64
Glasscock County	660	534	5	20	-	-	-	-	96	5
Goliad County	3 426	2 328	78	82	12	15	2	-	828	81

Table 18. **Units in Structure: 2000**—Con.

[Data based on a sample (except Tables 65-68). For information on confidentiality protection, coverage, sampling error, and nonsampling error, see Appendix G.
For location of definitions, see "How to Use This Census Report"]

State County Place	Total housing units	Units in structure								
		1 unit, detached	1 unit, attached	2 to 4 units	5 to 9 units	10 to 19 units	20 to 49 units	50 or more units	Mobile home	Boat, RV, van, etc.
COUNTY—Con.										
Gonzales County	8 194	5 549	144	419	89	46	74	34	1 822	17
Gray County	10 567	8 962	142	291	35	93	172	255	605	12
Grayson County	48 315	34 664	713	2 626	1 390	850	740	1 408	5 775	149
Gregg County	46 349	30 572	1 165	4 160	2 139	794	534	2 622	4 294	69
Grimes County	9 490	6 367	140	272	35	55	48	61	2 465	47
Guadalupe County	33 585	22 955	426	1 395	348	198	262	604	7 254	143
Hale County	13 526	10 649	332	761	258	162	186	119	1 031	28
Hall County	1 988	1 733	19	58	17	14	15	8	98	26
Hamilton County	4 455	3 741	47	109	21	30	15	-	479	13
Hansford County	2 329	1 934	21	33	79	17	-	-	238	7
Hardeman County	2 358	2 000	32	126	21	4	7	10	158	-
Hardin County	19 836	12 845	110	350	177	117	98	146	5 867	126
Harris County	1 298 130	722 683	53 987	64 553	65 591	89 539	49 406	212 158	39 011	1 202
Harrison County	26 271	18 143	278	903	598	169	158	128	5 698	196
Hartley County	1 760	1 443	4	75	-	36	10	-	189	3
Haskell County	3 555	2 896	34	102	11	7	2	-	469	34
Hays County	35 643	20 884	819	2 722	1 813	1 420	620	1 658	5 534	173
Hemphill County	1 548	1 249	13	25	13	11	21	5	211	-
Henderson County	35 935	21 647	269	669	434	232	268	183	11 748	485
Hidalgo County	192 658	116 147	6 180	9 801	4 461	3 010	2 556	3 210	41 896	5 397
Hill County	14 624	10 527	184	556	184	80	102	85	2 759	147
Hockley County	9 148	6 722	152	327	31	113	124	51	1 620	8
Hood County	19 105	11 598	274	610	216	173	139	182	5 542	371
Hopkins County	14 020	9 892	200	478	491	171	346	171	2 204	67
Houston County	10 730	7 591	166	539	60	29	48	27	2 165	105
Howard County	13 589	10 474	446	569	163	253	196	403	1 073	12
Hudspeth County	1 471	880	8	16	8	-	-	-	531	28
Hunt County	32 490	20 606	511	1 144	866	614	687	1 272	6 567	223
Hutchinson County	10 871	8 553	120	375	162	128	20	155	1 292	66
Irion County	914	696	16	14	-	-	-	-	159	29
Jack County	3 668	2 827	17	91	7	6	19	4	651	46
Jackson County	6 545	4 699	96	227	174	147	36	53	1 080	33
Jasper County	16 576	10 526	216	610	138	111	92	128	4 420	335
Jeff Davis County	1 420	1 087	29	23	-	-	-	-	257	24
Jefferson County	102 080	75 161	3 324	5 063	3 780	3 407	2 026	5 469	3 576	274
Jim Hogg County	2 308	1 786	35	60	12	9	33	-	350	23
Jim Wells County	14 819	10 811	297	497	239	58	108	290	2 449	70
Johnson County	46 269	29 942	606	1 962	509	277	291	400	12 131	151
Jones County	7 236	5 765	49	223	27	43	38	-	1 087	4
Karnes County	5 479	3 928	44	302	140	4	25	6	1 014	16
Kaufman County	26 133	18 185	328	909	404	219	152	181	5 614	141
Kendall County	9 609	7 349	247	271	134	51	127	18	1 302	110
Kenedy County	281	199	3	42	6	2	-	-	29	-
Kent County	551	444	-	-	-	-	-	-	99	8
Kerr County	20 228	12 994	582	1 015	491	298	293	540	3 859	156
Kimble County	2 996	2 050	70	93	19	24	31	9	551	149
King County	174	137	5	2	-	-	-	-	30	-
Kinney County	1 907	1 091	145	101	43	34	5	-	417	71
Kleberg County	12 743	8 616	387	1 136	484	193	243	526	1 039	119
Knox County	2 129	1 821	28	134	9	4	2	-	126	5
Lamar County	21 113	16 184	227	1 195	522	325	470	403	1 697	90
Lamb County	6 294	5 452	145	216	14	17	52	-	396	2
Lampasas County	7 601	5 622	60	238	166	50	33	60	1 312	60
La Salle County	2 436	1 700	55	100	2	-	21	5	535	18
Lavaca County	9 657	7 628	110	210	28	12	80	17	1 505	67
Lee County	6 851	4 530	70	222	52	77	33	9	1 783	75
Leon County	8 299	5 326	82	232	48	12	24	5	2 457	113
Liberty County	26 359	15 485	432	689	188	253	286	344	8 515	167
Limestone County	9 725	7 178	157	333	66	60	66	23	1 706	136
Lipscomb County	1 541	1 271	18	56	25	22	-	-	149	-
Live Oak County	6 196	4 302	28	74	40	23	57	33	1 511	128
Llano County	11 829	8 084	840	422	178	102	23	12	2 045	123
Loving County	70	46	3	-	-	-	-	-	21	-
Lubbock County	100 595	65 196	3 021	6 957	2 499	3 439	3 242	8 658	7 469	114
Lynn County	2 671	2 240	54	96	14	7	4	-	253	3
McCulloch County	4 184	3 382	74	247	39	9	54	-	352	27
McLennan County	84 795	56 842	2 665	6 103	3 618	3 246	2 499	4 233	5 472	117
McMullen County	587	404	5	-	-	-	-	-	160	18
Madison County	4 797	3 313	30	141	18	11	42	-	1 156	86
Marion County	6 384	3 909	32	120	30	21	18	8	1 999	247
Martin County	1 898	1 336	27	117	8	6	1	-	397	6
Mason County	2 372	1 976	10	76	14	-	7	-	272	17
Matagorda County	18 611	12 451	279	1 133	577	440	175	468	2 781	307
Maverick County	14 889	9 940	712	1 109	328	279	129	237	2 081	74
Medina County	14 826	9 217	127	511	102	42	77	63	4 538	149
Menard County	1 607	1 155	17	22	6	5	4	2	327	69
Midland County	48 060	31 337	1 639	2 229	2 747	1 862	838	3 021	4 350	37
Milam County	10 866	8 314	84	446	99	56	50	10	1 730	77
Mills County	2 691	2 198	31	64	2	-	-	-	379	17
Mitchell County	4 168	3 140	33	187	17	23	41	2	695	30
Montague County	9 862	7 425	46	209	95	20	82	15	1 871	99
Montgomery County	112 770	73 471	2 632	2 539	1 981	2 819	2 107	4 377	22 445	399
Moore County	7 478	5 146	96	600	153	119	74	68	1 205	17
Morris County	6 017	4 721	79	280	27	22	38	38	804	8
Motley County	839	721	18	9	4	9	-	-	70	8
Nacogdoches County	25 051	15 042	293	1 241	854	705	508	1 134	5 138	136
Navarro County	18 449	12 739	385	1 120	287	121	175	448	3 109	65
Newton County	7 331	4 900	65	85	13	-	19	14	2 144	91
Nolan County	7 112	5 540	174	387	95	187	208	66	446	9

Table 18. **Units in Structure: 2000**—Con.

[Data based on a sample (except Tables 65-68). For information on confidentiality protection, coverage, sampling error, and nonsampling error, see Appendix G.
For location of definitions, see "How to Use This Census Report"]

State County Place	Total housing units	Units in structure								
		1 unit, detached	1 unit, attached	2 to 4 units	5 to 9 units	10 to 19 units	20 to 49 units	50 or more units	Mobile home	Boat, RV, van, etc.
COUNTY—Con.										
Nueces County	123 041	81 072	3 845	9 634	7 043	4 032	2 726	9 123	4 961	605
Ochiltree County	3 769	3 030	46	60	60	62	30	-	467	14
Oldham County	815	593	52	27	-	-	-	-	143	-
Orange County	34 781	23 829	521	1 089	563	470	422	844	6 842	201
Palo Pinto County	14 102	9 593	335	560	309	117	118	197	2 806	67
Panola County	10 524	7 142	37	172	41	16	39	71	2 958	48
Parker County	34 084	22 741	501	1 011	294	188	249	122	8 722	256
Parmer County	3 732	3 073	44	101	34	12	-	28	427	13
Pecos County	6 338	4 503	179	215	17	51	125	112	1 105	31
Polk County	21 177	13 307	259	550	131	71	48	127	6 095	589
Potter County	44 598	30 491	1 537	3 156	1 113	1 222	1 298	1 890	3 743	148
Presidio County	3 299	2 188	81	198	27	1	42	-	741	21
Rains County	4 523	3 182	23	49	22	13	22	3	1 068	141
Randall County	43 261	29 487	1 518	1 421	1 474	1 104	1 042	2 968	4 199	48
Reagan County	1 452	978	40	28	-	-	16	-	374	16
Real County	2 007	1 437	29	17	2	-	1	-	505	16
Red River County	6 916	5 333	55	288	24	29	65	-	1 084	38
Reeves County	5 043	3 906	168	230	33	12	27	11	630	26
Refugio County	3 669	2 942	35	49	55	4	22	-	501	61
Roberts County	449	407	-	14	-	-	-	-	25	3
Robertson County	7 874	5 450	99	489	47	8	10	36	1 695	40
Rockwall County	15 351	12 111	485	368	602	266	74	163	1 280	2
Runnels County	5 400	4 576	55	205	39	24	5	-	458	38
Rusk County	19 867	15 100	233	605	161	43	171	76	3 409	69
Sabine County	7 659	4 246	77	140	23	5	3	8	3 016	141
San Augustine County	5 356	3 412	40	196	24	-	4	22	1 529	129
San Jacinto County	11 520	7 281	120	89	120	37	43	5	3 679	146
San Patricio County	24 864	18 069	437	1 687	726	360	265	594	2 584	142
San Saba County	2 951	2 346	36	116	27	-	4	-	407	15
Schleicher County	1 371	990	22	36	31	15	4	-	268	5
Scurry County	7 112	5 722	66	442	20	67	114	35	630	16
Shackelford County	1 613	1 300	16	15	5	13	15	21	216	12
Shelby County	11 955	7 439	145	473	29	2	64	17	3 651	135
Sherman County	1 275	1 022	11	19	19	1	-	-	203	-
Smith County	71 701	48 823	1 959	3 490	2 345	1 496	793	3 470	9 183	142
Somervell County	2 750	1 819	27	33	31	26	22	2	771	19
Starr County	17 589	14 326	381	644	282	98	28	-	1 797	33
Stephens County	4 893	3 517	55	199	42	145	77	19	745	94
Sterling County	633	492	10	10	-	-	-	-	118	3
Stonewall County	936	747	8	38	3	-	-	-	121	19
Sutton County	1 998	1 422	19	48	55	7	32	3	401	11
Swisher County	3 315	2 922	21	136	-	6	29	8	191	2
Tarrant County	565 830	363 494	18 059	37 333	39 231	34 832	17 770	40 466	14 065	580
Taylor County	52 056	36 582	1 941	3 040	2 225	1 464	896	2 216	3 642	50
Terrell County	991	798	18	5	-	2	-	-	151	17
Terry County	5 087	4 208	59	136	11	39	21	30	549	34
Throckmorton County	1 066	880	8	38	-	-	-	-	112	28
Titus County	10 675	7 782	149	469	175	144	131	179	1 626	20
Tom Green County	43 916	30 046	1 810	1 550	1 751	1 749	1 415	2 778	2 682	135
Travis County	335 881	172 816	14 817	29 080	18 487	27 507	21 400	37 846	13 252	676
Trinity County	8 141	4 647	74	185	37	-	50	4	2 952	192
Tyler County	10 419	7 312	92	73	21	81	100	4	2 577	159
Upshur County	14 930	10 309	147	544	72	51	55	25	3 641	86
Upton County	1 609	1 312	23	24	9	4	-	-	237	-
Uvalde County	10 166	7 225	116	497	214	55	64	21	1 816	158
Val Verde County	16 288	10 645	1 055	1 200	320	51	215	161	2 594	47
Van Zandt County	20 896	14 605	149	535	105	32	104	38	4 974	354
Victoria County	32 945	22 777	527	2 669	1 028	728	397	1 270	3 431	118
Walker County	21 099	10 457	362	1 114	1 002	711	582	1 655	5 141	75
Waller County	11 955	7 194	103	762	228	83	94	91	3 262	138
Ward County	4 832	3 509	118	189	72	78	34	79	748	5
Washington County	13 241	9 735	364	621	184	119	102	214	1 814	88
Webb County	55 206	34 919	3 631	3 498	1 500	1 363	1 159	1 780	7 294	62
Wharton County	16 606	12 458	240	599	300	250	187	534	2 011	27
Wheeler County	2 687	2 329	41	32	24	-	-	-	257	4
Wichita County	53 304	38 392	1 791	3 577	2 756	1 090	724	2 018	2 835	121
Wilbarger County	6 371	5 075	137	354	74	62	146	107	416	-
Willacy County	6 727	5 225	144	294	77	50	16	5	842	74
Williamson County	90 325	68 601	2 185	4 990	2 790	2 866	1 695	2 525	4 575	98
Wilson County	12 110	7 881	103	222	44	13	65	-	3 732	50
Winkler County	3 214	2 780	20	117	14	5	14	-	247	17
Wise County	19 242	12 117	132	314	198	52	162	19	6 098	150
Wood County	17 939	13 389	287	458	177	107	76	13	3 314	118
Yoakum County	2 974	2 193	4	38	49	6	-	-	667	17
Young County	8 504	6 728	63	409	126	102	46	40	943	47
Zapata County	6 167	3 345	76	118	47	-	48	-	2 272	261
Zavala County	4 075	2 799	100	381	7	-	-	2	786	-
PLACE										
Abbott city, Hill County	150	141	2	-	-	-	-	-	7	-
Abernathy city	1 103	978	14	47	11	7	8	4	34	-
Hale County (part)	816	745	5	20	11	7	-	4	24	-
Lubbock County (part)	287	233	9	27	-	-	8	-	10	-
Abilene city	45 596	31 928	1 890	2 954	2 197	1 455	893	2 208	2 063	8
Jones County (part)	435	398	-	-	-	-	-	-	37	-
Taylor County (part)	45 161	31 530	1 890	2 954	2 197	1 455	893	2 208	2 026	8
Abram-Perezville CDP, Hidalgo County	3 089	1 179	24	-	123	-	-	8	1 564	191

Table 18. **Units in Structure: 2000**—Con.

[Data based on a sample (except Tables 65-68). For information on confidentiality protection, coverage, sampling error, and nonsampling error, see Appendix G.
For location of definitions, see "How to Use This Census Report"]

State County Place	Total housing units	Units in structure								
		1 unit, detached	1 unit, attached	2 to 4 units	5 to 9 units	10 to 19 units	20 to 49 units	50 or more units	Mobile home	Boat, RV, van, etc.
PLACE—Con.										
Ackerly city	100	82	2	-	-	-	-	-	16	-
Dawson County (part)	66	54	2	-	-	-	-	-	10	-
Martin County (part)	34	28	-	-	-	-	-	-	6	-
Addison town, Dallas County	8 109	1 379	344	872	1 830	918	502	2 264	-	-
Adrian city, Oldham County	82	66	-	-	-	-	-	-	16	-
Agua Dulce CDP, El Paso County	194	112	-	-	-	-	-	-	82	-
Agua Dulce city, Nueces County	251	212	2	-	-	2	-	-	35	-
Airport Road Addition CDP, Brooks County	32	26	-	-	-	-	-	-	6	-
Alamo city, Hidalgo County	6 372	3 171	80	189	116	46	10	42	2 507	211
Alamo Heights city, Bexar County	3 460	2 204	122	411	291	184	101	147	-	-
Alba town	224	136	3	23	8	-	-	4	47	3
Rains County (part)	-	-	-	-	-	-	-	-	-	-
Wood County (part)	224	136	3	23	8	-	-	4	47	3
Albany city, Shackelford County	885	779	5	4	1	13	2	-	78	3
Aldine CDP, Harris County	4 361	3 009	45	92	21	92	34	43	985	40
Aledo city, Parker County	625	484	-	-	-	-	-	-	141	-
Alfred-South La Paloma CDP, Jim Wells County	129	59	-	-	-	-	-	-	70	-
Alice city, Jim Wells County	6 895	5 307	229	399	212	36	69	290	347	6
Alice Acres CDP, Jim Wells County	140	99	-	-	-	-	-	-	41	-
Allen city, Collin County	15 249	13 283	121	108	232	274	465	679	49	38
Alma town, Ellis County	110	75	-	-	-	-	-	-	33	2
Alpine city, Brewster County	2 892	1 598	47	245	26	55	108	205	608	-
Alto town, Cherokee County	528	357	15	50	-	-	41	19	46	-
Alto Bonito CDP, Starr County	113	105	-	-	-	-	-	-	8	-
Alton city, Hidalgo County	1 250	1 048	30	57	20	-	-	-	83	12
Alton North CDP, Hidalgo County	1 301	948	27	38	13	-	-	-	275	-
Alvarado city, Johnson County	1 251	829	13	75	59	5	36	4	226	4
Alvin city, Brazoria County	8 501	4 513	119	615	318	530	310	679	1 348	69
Alvord town, Wise County	429	328	6	9	8	10	-	-	68	-
Amarillo city	72 332	51 095	2 734	4 130	2 435	2 130	2 062	4 396	3 289	61
Potter County (part)	41 098	28 380	1 501	3 138	1 106	1 222	1 298	1 890	2 502	61
Randall County (part)	31 234	22 715	1 233	992	1 329	908	764	2 506	787	-
Ames city, Liberty County	454	337	6	-	2	-	-	-	109	-
Amherst city, Lamb County	334	292	-	8	6	-	-	-	26	2
Anahuac city, Chambers County	898	624	14	41	11	28	-	-	176	4
Anderson city, Grimes County	107	84	2	-	-	-	-	-	21	-
Anderson Mill CDP	3 368	2 185	135	296	266	313	45	123	5	-
Travis County (part)	62	62	-	-	-	-	-	-	-	-
Williamson County (part)	3 306	2 123	135	296	266	313	45	123	5	-
Andrews city, Andrews County	4 035	3 183	43	140	-	151	67	-	444	7
Angleton city, Brazoria County	7 198	4 851	67	255	256	355	167	466	745	36
Angus city, Navarro County	128	71	3	2	-	-	-	-	45	7
Anna city, Collin County	434	320	16	10	-	-	-	-	88	-
Annetta town, Parker County	382	355	19	-	-	-	-	-	8	-
Annetta North town, Parker County	159	140	4	2	-	-	-	-	13	-
Annetta South town, Parker County	212	197	11	-	-	-	-	-	4	-
Annona town, Red River County	140	110	3	-	-	-	-	-	27	-
Anson city, Jones County	1 085	866	10	62	21	11	-	-	111	4
Anthony town, El Paso County	722	543	18	4	4	2	22	2	127	-
Anton city, Hockley County	471	401	6	19	-	-	-	-	43	2
Appleby city, Nacogdoches County	205	165	2	5	-	-	-	-	31	2
Aquilla city, Hill County	49	43	-	-	-	-	-	-	4	2
Aransas Pass city	3 484	2 233	78	289	105	129	86	32	468	64
Aransas County (part)	442	195	21	6	7	27	-	7	171	8
Nueces County (part)	58	53	-	-	-	-	-	-	-	5
San Patricio County (part)	2 984	1 985	57	283	98	102	86	25	297	51
Archer City city, Archer County	876	720	5	66	-	2	2	2	77	2
Arcola city, Fort Bend County	327	237	8	-	2	-	-	-	80	-
Argyle city, Denton County	826	767	5	2	-	-	-	-	52	-
Arlington city, Tarrant County	130 822	73 751	5 099	9 327	11 374	11 226	5 791	11 836	2 262	156
Arp city, Smith County	419	344	4	4	3	-	-	-	64	-
Arroyo Alto CDP, Cameron County	119	107	-	-	-	-	-	-	12	-
Arroyo Colorado Estates CDP, Cameron County	196	126	-	16	-	-	-	-	54	-
Arroyo Gardens-La Tina Ranch CDP, Cameron County	207	164	6	-	-	-	-	-	14	23
Asherton city, Dimmit County	529	400	8	24	-	-	4	-	93	-
Aspermont town, Stonewall County	505	379	6	35	3	-	-	-	77	5
Atascocita CDP, Harris County	11 415	10 427	86	92	115	102	82	338	156	17
Athens city, Henderson County	4 515	3 192	49	368	186	133	103	165	319	-
Atlanta city, Cass County	2 596	2 060	9	280	25	19	10	36	157	-
Aubrey city, Denton County	592	502	6	21	-	23	2	-	38	-
Aurora town, Wise County	338	158	2	-	-	-	-	-	178	-
Austin city	276 611	128 737	13 084	27 685	17 989	26 530	20 750	36 437	4 961	438
Travis County (part)	271 076	126 537	12 934	27 189	17 339	25 693	20 262	35 738	4 946	438
Williamson County (part)	5 535	2 200	150	496	650	837	488	699	15	-
Austwell city, Refugio County	123	102	-	-	3	-	-	-	18	-
Avery town, Red River County	229	176	3	19	-	-	-	-	31	-
Avinger town, Cass County	254	186	-	40	3	2	-	-	23	-
Azle city	3 932	3 106	56	284	193	33	84	73	103	-
Parker County (part)	641	468	-	56	75	-	10	6	26	-
Tarrant County (part)	3 291	2 638	56	228	118	33	74	67	77	-

Table 18. **Units in Structure: 2000**—Con.

[Data based on a sample (except Tables 65-68). For information on confidentiality protection, coverage, sampling error, and nonsampling error, see Appendix G.
For location of definitions, see "How to Use This Census Report"]

State County Place	Total housing units	Units in structure: 1 unit, detached	1 unit, attached	2 to 4 units	5 to 9 units	10 to 19 units	20 to 49 units	50 or more units	Mobile home	Boat, RV, van, etc.
PLACE—Con.										
Bacliff CDP, Galveston County	2 933	1 806	32	89	16	8	-	7	907	68
Bailey city, Fannin County	103	85	2	-	-	-	-	-	16	-
Bailey's Prairie village, Brazoria County	242	230	1	-	-	-	-	-	9	2
Baird city, Callahan County	802	653	30	45	-	-	5	-	63	6
Balch Springs city, Dallas County	6 492	4 581	173	428	251	330	148	386	174	21
Balcones Heights city, Bexar County	1 579	274	17	112	128	95	191	724	32	6
Ballinger city, Runnels County	1 841	1 575	-	87	37	21	5	-	116	-
Balmorhea city, Reeves County	242	186	-	22	-	-	-	-	34	-
Bandera city, Bandera County	518	435	16	13	5	-	-	-	38	11
Bangs city, Brown County	732	574	9	61	-	-	-	-	88	-
Bardwell city, Ellis County	187	120	1	6	-	-	-	-	60	-
Barrett CDP, Harris County	1 031	874	27	26	-	-	-	5	94	5
Barry city, Navarro County	92	87	-	-	-	-	-	-	5	-
Barstow city, Ward County	201	162	14	-	-	-	-	-	25	-
Bartlett city	625	474	75	40	-	4	-	-	32	-
Bell County (part)	307	195	64	31	-	4	-	-	13	-
Williamson County (part)	318	279	11	9	-	-	-	-	19	-
Barton Creek CDP, Travis County	773	511	10	73	85	33	-	61	-	-
Bartonville town, Denton County	400	342	2	-	-	-	-	-	56	-
Bastrop city, Bastrop County	2 213	1 503	23	246	174	38	-	10	190	29
Batesville CDP, Zavala County	447	296	18	-	-	-	-	-	133	-
Bausell and Ellis CDP, Willacy County	37	22	-	6	-	-	-	-	9	-
Bay City city, Matagorda County	8 025	4 832	198	885	547	404	168	432	544	15
Bayou Vista city, Galveston County	939	929	7	2	-	-	-	-	1	-
Bayside town, Refugio County	270	240	3	2	-	-	-	-	15	10
Baytown city	26 318	15 634	743	1 488	1 414	1 416	646	3 077	1 685	215
Chambers County (part)	1 226	921	7	-	-	-	-	-	217	81
Harris County (part)	25 092	14 713	736	1 488	1 414	1 416	646	3 077	1 468	134
Bayview town, Cameron County	137	132	-	-	-	-	-	-	5	-
Beach City city, Chambers County	702	597	8	7	-	-	-	-	90	-
Bear Creek village, Hays County	144	142	-	-	-	-	-	-	2	-
Beasley city, Fort Bend County	232	175	-	-	7	-	-	-	48	2
Beaumont city, Jefferson County	48 830	33 743	2 317	3 318	2 178	1 694	1 420	3 182	836	142
Beckville city, Panola County	353	248	2	18	-	-	-	-	84	1
Bedford city, Tarrant County	21 137	11 534	917	1 378	2 338	2 189	699	2 039	43	-
Bee Cave village, Travis County	244	222	-	2	-	-	-	-	17	3
Beeville city, Bee County	5 534	4 033	48	602	266	149	131	112	184	9
Bellaire city, Harris County	6 309	5 623	432	37	18	21	7	169	2	-
Bellevue city, Clay County	142	108	2	-	-	-	-	-	30	2
Bellmead city, McLennan County	3 662	2 443	62	199	109	57	18	35	722	17
Bells town, Grayson County	529	413	5	55	-	2	4	-	50	-
Bellville city, Austin County	1 562	1 169	31	102	55	32	46	8	119	-
Belton city, Bell County	5 139	3 230	210	467	256	452	85	117	322	-
Benavides city, Duval County	773	608	15	11	12	5	-	-	122	-
Benbrook city, Tarrant County	8 885	6 115	224	683	634	549	145	522	13	-
Benjamin city, Knox County	135	121	-	-	-	-	-	-	12	2
Berryville town, Henderson County	507	340	-	5	-	-	-	-	155	7
Bertram city, Burnet County	450	369	3	13	4	-	-	-	61	-
Beverly Hills city, McLennan County	801	654	12	42	46	18	21	4	4	-
Bevil Oaks city, Jefferson County	558	508	2	2	-	-	-	-	46	-
Bigfoot CDP, Frio County	129	93	-	-	-	-	-	-	36	-
Big Lake city, Reagan County	1 126	788	21	17	-	-	16	-	276	8
Big Sandy town, Upshur County	586	368	3	106	16	6	2	-	85	-
Big Spring city, Howard County	9 882	7 792	412	552	163	248	196	403	116	-
Big Wells city, Dimmit County	300	259	2	-	-	-	-	-	36	3
Bishop city, Nueces County	1 261	1 127	10	27	29	16	8	-	44	-
Bishop Hills town, Potter County	87	87	-	-	-	-	-	-	-	-
Bixby CDP, Cameron County	124	96	-	-	-	8	-	-	7	13
Blackwell city	180	145	2	-	-	-	-	-	32	1
Coke County (part)	4	2	-	-	-	-	-	-	2	-
Nolan County (part)	176	143	2	-	-	-	-	-	30	1
Blanco city, Blanco County	627	467	4	45	23	-	6	2	80	-
Blanket town, Brown County	194	146	-	4	-	-	-	-	38	6
Blessing CDP, Matagorda County	330	270	-	3	-	-	-	-	57	-
Bloomburg town, Cass County	180	120	-	4	8	-	-	-	46	2
Blooming Grove town, Navarro County	379	300	5	15	-	-	-	-	59	-
Bloomington CDP, Victoria County	928	577	14	20	-	-	-	-	309	8
Blossom city, Lamar County	610	494	13	21	19	14	4	-	45	-
Blue Berry Hill CDP, Bee County	349	168	21	12	-	-	-	-	133	15
Blue Mound city, Tarrant County	790	786	4	-	-	-	-	-	-	-
Blue Ridge city, Collin County	282	215	6	10	-	-	2	-	49	-
Bluetown-Iglesia Antigua CDP, Cameron County	176	147	4	3	-	-	-	-	22	-
Blum town, Hill County	194	126	2	-	-	-	-	-	66	-
Boerne city, Kendall County	2 413	1 765	116	200	77	51	121	7	33	43
Bogata city, Red River County	659	535	6	56	-	-	14	-	48	-
Boling-Iago CDP, Wharton County	466	382	6	11	-	-	-	-	67	-
Bolivar Peninsula CDP, Galveston County	5 425	4 725	36	65	-	3	-	-	492	104
Bonham city, Fannin County	3 349	2 270	92	429	205	45	12	65	201	30
Bonney village, Brazoria County	122	20	35	15	4	-	-	1	43	4
Booker town	526	370	9	42	17	22	-	-	66	-
Lipscomb County (part)	523	367	9	42	17	22	-	-	66	-
Ochiltree County (part)	3	3	-	-	-	-	-	-	-	-
Borger city, Hutchinson County	6 435	5 235	72	342	160	121	20	143	306	36
Botines CDP, Webb County	62	24	-	-	-	-	-	-	38	-
Bovina city, Parmer County	619	468	6	21	2	-	-	-	122	-

Table 18. **Units in Structure: 2000**—Con.

[Data based on a sample (except Tables 65-68). For information on confidentiality protection, coverage, sampling error, and nonsampling error, see Appendix G.
For location of definitions, see "How to Use This Census Report"]

State County Place	Total housing units	Units in structure: 1 unit, detached	1 unit, attached	2 to 4 units	5 to 9 units	10 to 19 units	20 to 49 units	50 or more units	Mobile home	Boat, RV, van, etc.
PLACE—Con.										
Bowie city, Montague County	2 474	2 083	22	65	51	14	48	8	183	-
Box Canyon-Amistad CDP, Val Verde County	153	36	-	-	-	-	-	2	115	-
Boyd town, Wise County	436	305	2	12	19	4	6	-	88	-
Brackettville city, Kinney County	766	541	11	74	2	-	5	-	128	5
Brady city, McCulloch County	2 620	2 154	45	241	39	9	54	-	78	-
Brazoria city, Brazoria County	1 171	797	9	42	34	33	46	4	202	4
Breckenridge city, Stephens County	2 798	2 049	33	193	38	145	70	11	250	9
Bremond city, Robertson County	459	374	2	14	12	-	-	12	42	3
Brenham city, Washington County	5 317	3 778	307	585	172	116	83	175	92	9
Briar CDP	2 098	1 335	11	34	-	-	-	-	696	22
Parker County (part)	240	86	-	19	-	-	-	-	126	9
Tarrant County (part)	1 279	1 015	11	15	-	-	-	-	225	13
Wise County (part)	579	234	-	-	-	-	-	-	345	-
Briarcliff village, Travis County	466	376	14	12	-	7	42	3	12	-
Briaroaks city, Johnson County	184	182	2	-	-	-	-	-	-	-
Bridge City city, Orange County	3 394	2 613	61	101	66	47	53	7	426	20
Bridgeport city, Wise County	1 526	1 105	24	73	19	11	77	-	217	-
Broaddus town, San Augustine County	92	67	-	4	5	-	-	-	16	-
Bronte town, Coke County	508	408	4	59	-	-	-	-	36	1
Brookshire city, Waller County	1 243	628	23	214	68	7	16	9	278	-
Brookside Village city, Brazoria County	714	564	23	18	-	-	-	-	107	2
Browndell city, Jasper County	122	69	-	-	-	-	-	-	53	-
Brownfield city, Terry County	3 686	3 103	26	128	11	35	21	30	320	12
Brownsboro city, Henderson County	323	236	2	11	-	-	12	-	62	-
Brownsville city, Cameron County	41 880	26 867	2 319	3 985	1 677	1 151	673	2 239	2 706	263
Brownwood city, Brown County	8 162	6 195	151	571	292	180	135	279	355	4
Bruceville-Eddy city	577	374	3	9	2	-	-	-	185	4
Falls County (part)	-	-	-	-	-	-	-	-	-	-
McLennan County (part)	577	374	3	9	2	-	-	-	185	4
Brundage CDP, Dimmit County	29	23	-	-	-	-	-	-	6	-
Bruni CDP, Webb County	194	136	-	-	-	16	-	-	42	-
Brushy Creek CDP, Williamson County	5 005	4 892	36	41	-	-	-	20	16	-
Bryan city, Brazos County	25 780	14 171	874	3 918	1 090	1 072	606	1 243	2 695	111
Bryson city, Jack County	250	185	-	29	-	2	1	-	31	2
Buchanan Dam CDP, Llano County	1 286	870	38	36	27	-	-	-	282	33
Buckholts town, Milam County	165	127	-	-	-	-	-	-	35	3
Buda city, Hays County	941	883	-	34	-	-	4	-	20	-
Buffalo city, Leon County	830	482	9	119	29	2	9	3	175	2
Buffalo Gap town, Taylor County	233	182	2	-	-	-	-	-	47	2
Buffalo Springs village, Lubbock County	291	251	2	-	-	-	-	-	38	-
Bullard town	470	393	2	43	2	3	5	6	16	-
Cherokee County (part)	19	13	-	-	-	-	-	-	6	-
Smith County (part)	451	380	2	43	2	3	5	6	10	-
Bulverde city, Comal County	1 376	1 296	-	-	8	-	-	-	72	-
Buna CDP, Jasper County	944	587	-	55	-	20	10	-	254	18
Bunker Hill Village city, Harris County	1 267	1 254	13	-	-	-	-	-	-	-
Burkburnett city, Wichita County	4 430	3 452	51	143	56	25	-	-	672	31
Burke city, Angelina County	140	91	-	-	-	-	-	-	46	3
Burleson city	7 789	6 268	179	568	125	87	56	178	283	45
Johnson County (part)	6 514	5 084	179	568	125	79	47	111	283	38
Tarrant County (part)	1 275	1 184	-	-	-	8	9	67	-	7
Burnet city, Burnet County	1 846	1 423	6	171	65	46	42	-	88	5
Burton town, Washington County	191	155	2	3	4	-	-	-	27	-
Butterfield CDP, El Paso County	13	5	-	-	-	-	-	-	8	-
Byers city, Clay County	232	200	-	-	-	-	-	-	32	-
Bynum town, Hill County	83	71	3	-	-	-	-	-	9	-
Cactus city, Moore County	816	88	10	285	15	2	-	-	416	-
Caddo Mills city, Hunt County	503	425	11	6	24	2	13	-	22	-
Caldwell city, Burleson County	1 475	1 056	12	174	25	-	19	-	189	-
Callisburg city, Cooke County	132	86	-	-	-	-	-	-	46	-
Calvert city, Robertson County	716	519	35	60	5	3	-	2	92	-
Cameron city, Milam County	2 351	1 794	23	274	63	13	41	10	125	8
Cameron Park CDP, Cameron County	1 369	1 083	76	42	8	17	-	-	143	-
Campbell city, Hunt County	318	241	4	5	-	-	-	-	65	3
Camp Swift CDP, Bastrop County	1 127	583	9	-	-	-	11	-	514	10
Camp Wood city, Real County	335	190	7	15	2	-	-	-	117	4
Canadian city, Hemphill County	1 031	824	11	25	11	7	21	2	130	-
Caney City town, Henderson County	177	97	-	-	-	-	-	-	80	-
Canton city, Van Zandt County	1 494	1 148	29	62	56	15	16	34	61	73
Cantu Addition CDP, Brooks County	62	33	-	-	-	-	-	-	29	-
Canutillo CDP, El Paso County	1 592	790	11	51	42	-	-	-	698	-
Canyon city, Randall County	5 111	3 106	226	400	125	196	278	462	295	23
Canyon Lake CDP, Comal County	8 679	5 851	99	130	154	87	-	11	2 285	62
Carbon town, Eastland County	129	113	-	-	-	-	-	-	16	-
Carl's Corner town, Hill County	61	31	-	-	-	-	-	-	30	-
Carmine city, Fayette County	123	113	-	-	-	-	-	-	9	1
Carrizo Hill CDP, Dimmit County	199	79	6	6	-	-	-	-	108	-
Carrizo Springs city, Dimmit County	2 067	1 679	32	164	27	-	-	16	149	-
Carrollton city	40 533	26 487	1 758	1 962	3 631	2 660	780	2 582	403	270
Collin County (part)	-	-	-	-	-	-	-	-	-	-
Dallas County (part)	18 683	9 508	1 575	1 205	2 114	1 484	535	1 650	342	270
Denton County (part)	21 850	16 979	183	757	1 517	1 176	245	932	61	-

Table 18. **Units in Structure: 2000**—Con.

[Data based on a sample (except Tables 65-68). For information on confidentiality protection, coverage, sampling error, and nonsampling error, see Appendix G.
For location of definitions, see "How to Use This Census Report"]

State County Place	Total housing units	Units in structure								
		1 unit, detached	1 unit, attached	2 to 4 units	5 to 9 units	10 to 19 units	20 to 49 units	50 or more units	Mobile home	Boat, RV, van, etc.
PLACE—Con.										
Carthage city, Panola County	2 938	2 299	25	136	39	16	39	71	306	7
Castle Hills city, Bexar County	1 930	1 486	17	58	5	7	73	278	6	-
Castroville city, Medina County	1 030	769	13	107	28	-	3	11	91	8
Catarina CDP, Dimmit County	73	36	-	-	-	-	-	-	31	6
Cedar Hill city	11 113	9 446	463	257	273	267	102	268	37	-
Dallas County (part)	11 096	9 429	463	257	273	267	102	268	37	-
Ellis County (part)	17	17	-	-	-	-	-	-	-	-
Cedar Park city	8 967	7 588	19	210	275	147	161	138	420	9
Travis County (part)	288	14	-	12	69	75	82	36	-	-
Williamson County (part)	8 679	7 574	19	198	206	72	79	102	420	9
Celeste city, Hunt County	335	283	4	16	-	6	-	-	26	-
Celina town, Collin County	709	585	17	49	26	4	11	2	15	-
Center city, Shelby County	2 281	1 510	47	260	-	-	42	17	394	11
Centerville city, Leon County	447	329	15	36	6	2	7	2	50	-
Central Gardens CDP, Jefferson County	1 725	1 409	20	39	33	-	-	-	216	8
Cesar Chavez CDP, Hidalgo County	741	292	15	7	9	-	-	-	388	30
Chandler city, Henderson County	876	689	19	52	21	7	49	-	39	-
Channelview CDP, Harris County	9 879	6 801	139	166	78	54	232	142	2 238	29
Channing city, Hartley County	151	109	-	2	-	-	-	-	38	2
Charlotte city, Atascosa County	611	435	2	5	4	-	-	-	165	-
Chester town, Tyler County	122	90	-	-	4	-	-	-	26	2
Chico city, Wise County	411	302	4	5	10	-	-	-	90	-
Childress city, Childress County	2 524	1 961	22	175	43	121	113	3	65	21
Chillicothe city, Hardeman County	375	334	4	13	9	-	-	-	15	-
China city, Jefferson County	459	380	2	5	-	-	-	2	70	-
China Grove town, Bexar County	417	407	-	-	-	-	-	-	10	-
Chireno city, Nacogdoches County	203	118	-	37	-	2	-	-	46	-
Christine town, Atascosa County	179	90	4	5	-	-	-	-	80	-
Christoval CDP, Tom Green County	214	159	-	4	-	-	-	-	51	-
Chula Vista-Orason CDP, Cameron County	102	56	8	-	-	-	-	-	38	-
Chula Vista-River Spur CDP, Zavala County	139	76	7	-	-	-	-	-	56	-
Cibolo city	1 181	998	17	13	-	15	37	13	88	-
Bexar County (part)	-	-	-	-	-	-	-	-	-	-
Guadalupe County (part)	1 181	998	17	13	-	15	37	13	88	-
Cienegas Terrace CDP, Val Verde County	803	511	11	-	-	-	-	-	281	-
Cinco Ranch CDP	3 639	3 299	24	-	23	39	98	156	-	-
Fort Bend County (part)	2 697	2 673	24	-	-	-	-	-	-	-
Harris County (part)	942	626	-	-	23	39	98	156	-	-
Circle D-KC Estates CDP, Bastrop County	942	638	-	-	-	-	-	-	304	-
Cisco city, Eastland County	1 826	1 498	41	93	24	-	7	16	147	-
Citrus City CDP, Hidalgo County	218	148	8	9	-	-	-	-	47	6
Clarendon city, Donley County	927	765	13	83	8	-	2	-	56	-
Clarksville city, Red River County	1 774	1 426	13	165	14	16	12	-	128	-
Clarksville City city	357	230	8	12	-	-	-	-	107	-
Gregg County (part)	357	230	8	12	-	-	-	-	107	-
Upshur County (part)	-	-	-	-	-	-	-	-	-	-
Claude city, Armstrong County	536	456	1	7	-	6	-	-	66	-
Clear Lake Shores city, Galveston County	659	487	6	12	10	12	102	25	-	5
Cleburne city, Johnson County	9 969	7 829	264	949	157	140	111	180	334	5
Cleveland city, Liberty County	2 997	1 772	131	322	86	80	154	121	326	5
Clifton city, Bosque County	1 429	1 178	28	79	-	42	18	-	84	-
Clint town, El Paso County	337	285	8	19	-	-	-	-	25	-
Cloverleaf CDP, Harris County	7 871	4 242	185	250	442	265	205	728	1 506	48
Clute city, Brazoria County	4 116	1 777	94	172	526	518	139	628	241	21
Clyde city, Callahan County	1 425	1 146	9	35	4	3	7	-	217	4
Coahoma town, Howard County	393	314	6	3	-	-	-	-	70	-
Cockrell Hill city, Dallas County	1 205	863	84	57	4	45	45	102	5	-
Coffee City town, Henderson County	109	54	2	-	-	-	-	-	53	-
Coldspring city, San Jacinto County	330	195	4	19	35	-	17	-	60	-
Coleman city, Coleman County	2 648	2 107	39	168	22	18	43	76	146	29
College Station city, Brazos County	26 008	8 796	1 374	5 694	2 899	2 893	1 245	2 638	455	14
Colleyville city, Tarrant County	6 547	6 399	65	25	18	-	-	-	33	7
Collinsville town, Grayson County	512	410	2	37	2	-	-	-	61	-
Colmesneil city, Tyler County	266	179	6	6	-	-	-	-	75	-
Colorado City city, Mitchell County	2 046	1 675	7	164	17	17	41	-	125	-
Columbus city, Colorado County	1 728	1 204	13	107	55	24	64	74	187	-
Comanche city, Comanche County	1 884	1 529	26	99	20	5	5	5	195	-
Combes town, Cameron County	888	678	17	3	-	-	-	-	186	4
Combine city	613	426	5	-	-	-	-	-	182	-
Dallas County (part)	198	46	-	-	-	-	-	-	152	-
Kaufman County (part)	415	380	5	-	-	-	-	-	30	-
Comfort CDP, Kendall County	893	528	10	17	16	-	-	-	289	33
Commerce city, Hunt County	3 408	1 588	145	525	185	269	274	285	137	-
Como town, Hopkins County	234	159	2	16	-	4	-	-	53	-
Concepcion CDP, Duval County	36	33	-	-	-	-	-	-	3	-
Conroe city, Montgomery County	14 378	6 770	449	1 006	811	972	510	1 947	1 882	31
Converse city, Bexar County	4 064	3 410	36	118	164	62	9	9	247	9
Cool city, Parker County	80	53	-	-	-	-	-	-	27	-
Coolidge town, Limestone County	344	249	9	26	4	2	-	-	54	-
Cooper city, Delta County	973	802	15	43	23	5	25	14	42	4
Coppell city	12 555	9 566	460	267	850	451	151	574	236	-
Dallas County (part)	12 484	9 495	460	267	850	451	151	574	236	-
Denton County (part)	71	71	-	-	-	-	-	-	-	-

Table 18. **Units in Structure: 2000**—Con.

[Data based on a sample (except Tables 65-68). For information on confidentiality protection, coverage, sampling error, and nonsampling error, see Appendix G.
For location of definitions, see "How to Use This Census Report"]

State County Place	Total housing units	Units in structure: 1 unit, detached	1 unit, attached	2 to 4 units	5 to 9 units	10 to 19 units	20 to 49 units	50 or more units	Mobile home	Boat, RV, van, etc.
PLACE—Con.										
Copperas Cove city	11 218	7 866	299	1 304	455	478	178	131	465	42
Bell County (part)	-	-	-	-	-	-	-	-	-	-
Coryell County (part)	11 146	7 829	299	1 304	455	478	178	131	449	23
Lampasas County (part)	72	37	-	-	-	-	-	-	16	19
Copper Canyon town, Denton County	425	401	8	3	-	-	-	-	13	-
Corinth city, Denton County	4 163	4 064	-	-	5	-	-	5	73	16
Corpus Christi city	107 842	70 458	3 508	8 945	6 706	3 933	2 546	8 142	3 173	431
Kleberg County (part)	-	-	-	-	-	-	-	-	-	-
Nueces County (part)	107 842	70 458	3 508	8 945	6 706	3 933	2 546	8 142	3 173	431
San Patricio County (part)	-	-	-	-	-	-	-	-	-	-
Corral City town, Denton County	14	-	-	-	-	-	-	-	14	-
Corrigan town, Polk County	754	384	32	168	7	8	17	26	110	2
Corsicana city, Navarro County	9 513	6 739	326	965	276	115	166	444	482	-
Cottonwood city, Kaufman County	68	67	-	-	-	-	-	-	1	-
Cottonwood Shores city, Burnet County	348	259	6	3	-	-	-	-	80	-
Cotulla city, La Salle County	1 482	1 068	49	93	-	-	21	5	239	7
Cove city, Chambers County	139	76	2	-	-	-	-	-	61	-
Covington city, Hill County	123	98	2	2	-	-	-	-	21	-
Coyanosa CDP, Pecos County	90	57	-	-	-	-	-	-	33	-
Coyote Acres CDP, Jim Wells County	121	60	-	-	-	-	-	-	61	-
Crandall city, Kaufman County	921	853	5	18	20	-	-	-	25	-
Crane city, Crane County	1 277	1 105	22	15	-	11	4	-	120	-
Cranfills Gap city, Bosque County	147	116	-	18	-	-	-	-	13	-
Crawford town, McLennan County	292	240	-	-	-	14	-	-	38	-
Creedmoor city, Travis County	82	64	3	-	-	-	-	-	13	2
Crockett city, Houston County	3 042	2 138	81	433	50	27	42	25	217	29
Crosby CDP, Harris County	712	472	-	-	69	-	-	43	128	-
Crosbyton city, Crosby County	780	636	20	82	11	-	3	-	28	-
Cross Mountain CDP, Bexar County	490	453	29	-	-	-	-	-	8	-
Cross Plains town, Callahan County	546	445	9	32	-	5	2	2	49	2
Cross Roads town, Denton County	247	210	4	-	-	-	-	-	31	2
Cross Timber town, Johnson County	109	82	-	-	-	-	-	-	27	-
Crowell city, Foard County	559	496	5	35	-	2	8	2	11	-
Crowley city	2 744	2 053	62	167	120	30	25	24	263	-
Johnson County (part)	-	-	-	-	-	-	-	-	-	-
Tarrant County (part)	2 744	2 053	62	167	120	30	25	24	263	-
Crystal City city, Zavala County	2 477	1 791	48	368	5	-	-	-	265	-
Cuero city, DeWitt County	2 812	1 900	81	187	70	27	32	13	465	37
Cuevitas CDP, Hidalgo County	7	7	-	-	-	-	-	-	-	-
Cumby city, Hopkins County	295	222	4	19	-	-	-	-	48	2
Cumings CDP, Fort Bend County	190	114	-	-	-	-	-	-	76	-
Cuney town, Cherokee County	87	68	-	-	-	-	-	-	19	-
Cushing city, Nacogdoches County	255	187	3	11	-	-	-	-	54	-
Cut and Shoot town, Montgomery County	401	271	-	-	-	-	-	-	130	-
Daingerfield town, Morris County	1 125	897	29	122	5	14	13	5	40	-
Daisetta city, Liberty County	408	295	4	13	-	-	-	-	94	2
Dalhart city	3 108	2 465	11	107	27	60	8	-	412	18
Dallam County (part)	2 025	1 550	11	34	27	24	-	-	361	18
Hartley County (part)	1 083	915	-	73	-	36	8	-	51	-
Dallas city	484 053	215 112	19 179	36 497	45 225	42 625	32 371	86 994	5 639	411
Collin County (part)	25 756	7 944	620	1 370	3 727	4 098	2 222	5 733	42	-
Dallas County (part)	445 512	205 188	18 364	34 472	38 496	35 881	28 735	78 394	5 591	391
Denton County (part)	12 779	1 974	195	655	3 002	2 646	1 414	2 867	6	20
Kaufman County (part)	-	-	-	-	-	-	-	-	-	-
Rockwall County (part)	6	6	-	-	-	-	-	-	-	-
Dalworthington Gardens city, Tarrant County	767	596	114	53	4	-	-	-	-	-
Damon CDP, Brazoria County	233	152	-	-	-	11	-	-	68	2
Danbury city, Brazoria County	587	511	11	13	13	6	9	11	13	-
Darrouzett town, Lipscomb County	190	172	3	9	-	-	-	-	6	-
Dawson town, Navarro County	405	324	6	33	-	-	-	4	38	-
Dayton city, Liberty County	2 327	1 336	35	107	62	110	103	139	429	6
Dayton Lakes city, Liberty County	81	78	-	-	-	-	-	-	3	-
Dean city, Clay County	137	108	-	-	-	-	-	-	29	-
Decatur city, Wise County	1 975	1 535	19	161	56	12	32	19	133	8
Deer Park city, Harris County	9 897	7 989	210	260	260	186	50	660	263	19
De Kalb city, Bowie County	875	759	9	59	5	9	8	-	26	-
De Leon city, Comanche County	1 089	815	7	48	33	5	21	12	140	8
Dell City city, Hudspeth County	266	138	3	16	8	-	-	-	101	-
Del Mar Heights CDP, Cameron County	86	76	-	-	-	-	-	-	10	-
Del Rio city, Val Verde County	11 834	8 557	541	1 092	302	51	201	153	937	-
Del Sol-Loma Linda CDP, San Patricio County	230	138	-	8	-	-	-	-	84	-
Denison city, Grayson County	10 226	8 064	166	876	151	169	193	228	350	29
Denton city, Denton County	32 753	15 650	750	3 194	2 940	2 892	2 154	3 364	1 766	43
Denver City town	1 618	1 204	-	34	47	6	-	-	314	13
Gaines County (part)	-	-	-	-	-	-	-	-	-	-
Yoakum County (part)	1 618	1 204	-	34	47	6	-	-	314	13
Deport city	305	202	7	40	-	11	4	-	41	-
Lamar County (part)	279	180	7	40	-	11	4	-	37	-
Red River County (part)	26	22	-	-	-	-	-	-	4	-
DeSoto city, Dallas County	14 111	10 298	483	523	534	719	329	784	434	7
Detroit town, Red River County	367	232	2	46	1	5	16	-	65	-
Devers city, Liberty County	162	128	-	-	-	-	-	3	31	-
Devine city, Medina County	1 602	1 147	10	149	-	19	47	8	222	-
Deweyville CDP, Newton County	520	362	4	-	-	-	-	-	146	8

Table 18. **Units in Structure: 2000**—Con.

[Data based on a sample (except Tables 65-68). For information on confidentiality protection, coverage, sampling error, and nonsampling error, see Appendix G.
For location of definitions, see "How to Use This Census Report"]

State County Place	Total housing units	Units in structure								
		1 unit, detached	1 unit, attached	2 to 4 units	5 to 9 units	10 to 19 units	20 to 49 units	50 or more units	Mobile home	Boat, RV, van, etc.
PLACE—Con.										
Diboll city, Angelina County	1 580	1 077	48	226	107	-	-	20	102	-
Dickens city, Dickens County	196	166	-	-	-	-	-	-	30	-
Dickinson city, Galveston County	6 512	4 275	99	200	356	323	54	422	780	3
Dilley city, Frio County	1 144	668	36	135	18	12	59	-	203	13
Dimmitt city, Castro County	1 698	1 338	4	77	64	95	9	-	104	7
Dodd City town, Fannin County	190	131	4	2	-	-	-	-	53	-
Dodson town, Collingsworth County	63	63	-	-	-	-	-	-	-	-
Doffing CDP, Hidalgo County	1 035	801	22	-	-	-	-	-	203	9
Domino town, Cass County	24	18	-	-	-	-	-	-	6	-
Donna city, Hidalgo County	5 763	2 951	157	322	66	109	32	60	1 637	429
Doolittle CDP, Hidalgo County	515	359	-	20	17	-	-	-	119	-
Dorchester town, Grayson County	57	44	-	-	-	-	-	-	13	-
Double Oak town, Denton County	709	702	7	-	-	-	-	-	-	-
Douglassville town, Cass County	94	77	-	-	-	-	-	-	17	-
Doyle CDP, San Patricio County	101	63	11	-	-	-	-	-	27	-
Dripping Springs city, Hays County	584	383	26	28	12	13	-	-	122	-
Driscoll city, Nueces County	292	228	6	7	-	-	2	-	49	-
Dublin city, Erath County	1 530	999	29	102	52	42	-	11	295	-
Dumas city, Moore County	5 096	3 920	72	294	136	117	74	68	398	17
Duncanville city, Dallas County	13 263	10 544	539	468	644	273	55	716	24	-
Eagle Lake city, Colorado County	1 493	1 154	45	70	52	4	9	16	143	-
Eagle Mountain CDP, Tarrant County	2 790	2 230	60	65	66	42	4	127	117	79
Eagle Pass city, Maverick County	7 671	5 048	532	876	281	264	129	237	294	10
Early city, Brown County	1 128	838	3	35	8	15	67	8	135	19
Earth city, Lamb County	454	404	10	17	-	-	-	-	23	-
East Bernard CDP, Wharton County	645	529	23	2	6	13	-	7	65	-
Eastland city, Eastland County	1 723	1 327	16	84	64	-	51	37	138	6
East Mountain city, Upshur County	259	199	-	-	-	-	-	-	60	-
Easton city	201	99	-	-	-	-	-	-	100	2
Gregg County (part)	177	90	-	-	-	-	-	-	85	2
Rusk County (part)	24	9	-	-	-	-	-	-	15	-
East Tawakoni city, Rains County	437	409	3	-	-	-	-	-	10	15
Ector city, Fannin County	273	199	4	12	-	4	-	-	54	-
Edcouch city, Hidalgo County	981	788	37	55	6	6	4	-	85	-
Eden city, Concho County	601	502	6	33	-	-	2	-	58	-
Edgecliff Village town, Tarrant County	1 012	1 006	6	-	-	-	-	-	-	-
Edgewater-Paisano CDP, San Patricio County	73	42	-	-	5	-	-	-	26	-
Edgewood town, Van Zandt County	601	464	8	81	5	2	5	4	32	-
Edinburg city, Hidalgo County	15 951	9 743	519	1 451	674	523	191	713	2 018	119
Edmonson town, Hale County	46	36	1	-	-	-	-	-	9	-
Edna city, Jackson County	2 538	1 687	56	177	149	147	33	50	233	6
Edom city, Van Zandt County	145	112	1	-	-	-	-	-	32	-
Edroy CDP, San Patricio County	129	98	-	-	-	-	-	-	31	-
Eidson Road CDP, Maverick County	2 594	1 790	29	106	21	-	-	-	640	8
Elbert CDP, Throckmorton County	32	26	-	-	-	-	-	-	6	-
El Camino Angosto CDP, Cameron County	106	45	9	29	16	-	-	-	7	-
El Campo city, Wharton County	4 200	3 279	118	222	96	57	50	129	243	6
El Cenizo city, Webb County	822	625	43	28	-	-	-	-	126	-
Eldorado city, Schleicher County	840	581	16	32	31	15	4	-	161	-
Electra city, Wichita County	1 529	1 265	30	55	27	-	16	45	83	8
Elgin city	2 037	1 585	118	210	19	11	9	10	75	-
Bastrop County (part)	2 037	1 585	118	210	19	11	9	10	75	-
Travis County (part)	-	-	-	-	-	-	-	-	-	-
El Indio CDP, Maverick County	91	86	-	-	-	-	-	-	5	-
Elkhart town, Anderson County	541	366	5	49	6	2	4	6	103	-
El Lago city, Harris County	1 462	908	20	18	52	100	152	212	-	-
Elm Creek CDP, Maverick County	505	255	-	6	-	-	-	-	244	-
Elmendorf city, Bexar County	261	143	-	-	-	-	-	-	107	11
El Paso city, El Paso County	193 780	124 598	10 112	12 862	10 939	7 140	4 875	16 607	6 426	221
El Refugio CDP, Starr County	100	82	-	-	-	-	-	-	18	-
Elsa city, Hidalgo County	1 703	1 318	9	60	32	48	65	10	161	-
Emhouse town, Navarro County	49	30	2	-	-	-	-	-	17	-
Emory city, Rains County	505	385	4	18	22	11	22	2	41	-
Encantada-Ranchito El Calaboz CDP, Cameron County	568	479	-	-	-	-	-	-	89	-
Enchanted Oaks town, Henderson County	264	257	-	-	-	-	-	-	7	-
Encinal city, La Salle County	286	195	6	2	2	-	-	-	76	5
Encino CDP, Brooks County	95	45	31	-	-	-	-	-	19	-
Ennis city, Ellis County	5 598	4 371	154	519	116	57	31	160	183	7
Escobares CDP, Starr County	586	539	11	-	12	-	-	-	24	-
Estelline town, Hall County	87	78	-	3	-	-	-	-	4	2
Euless city, Tarrant County	20 078	8 364	1 497	1 942	2 558	2 186	980	2 431	120	-
Eureka city, Navarro County	153	109	-	-	-	-	-	-	44	-
Eustace city, Henderson County	379	290	7	19	21	-	-	-	42	-
Evadale CDP, Jasper County	588	365	-	-	-	-	-	-	216	7
Evant town	187	171	-	9	-	-	-	-	7	-
Coryell County (part)	122	113	-	9	-	-	-	-	-	-
Hamilton County (part)	65	58	-	-	-	-	-	-	7	-
Everman city, Tarrant County	1 994	1 784	8	46	-	7	97	45	7	-
Fabens CDP, El Paso County	2 252	1 205	105	208	11	61	62	63	537	-
Fairchilds village, Fort Bend County	232	151	2	4	-	-	-	-	75	-
Fairfield city, Freestone County	1 429	1 038	28	40	24	32	45	-	177	45
Fair Oaks Ranch city	1 758	1 742	8	-	-	8	-	-	-	-
Bexar County (part)	1 418	1 402	8	-	-	8	-	-	-	-
Comal County (part)	82	82	-	-	-	-	-	-	-	-
Kendall County (part)	258	258	-	-	-	-	-	-	-	-

Table 18. **Units in Structure: 2000**—Con.

[Data based on a sample (except Tables 65-68). For information on confidentiality protection, coverage, sampling error, and nonsampling error, see Appendix G.
For location of definitions, see "How to Use This Census Report"]

State County Place	Total housing units	Units in structure: 1 unit, detached	1 unit, attached	2 to 4 units	5 to 9 units	10 to 19 units	20 to 49 units	50 or more units	Mobile home	Boat, RV, van, etc.
PLACE—Con.										
Fairview town, Collin County	881	831	10	-	-	-	5	-	35	-
Falcon Heights CDP, Starr County	137	89	10	-	-	-	-	-	38	-
Falcon Lake Estates CDP, Zapata County	490	261	-	6	-	-	-	-	214	9
Falcon Mesa CDP, Zapata County	557	157	-	-	8	-	-	-	312	80
Falcon Village CDP, Starr County	52	41	11	-	-	-	-	-	-	-
Falfurrias city, Brooks County	2 062	1 526	73	163	-	18	25	38	219	-
Falls City city, Karnes County	234	174	2	2	2	-	-	-	54	-
Falman-County Acres CDP, San Patricio County	105	27	-	-	-	-	-	-	78	-
Farmers Branch city, Dallas County	10 220	7 309	372	517	498	489	365	653	17	-
Farmersville city, Collin County	1 196	915	24	71	26	32	85	-	43	-
Farwell city, Parmer County	563	475	4	24	10	-	-	-	47	3
Fate city, Rockwall County	189	187	-	-	-	-	-	-	-	2
Fayetteville city, Fayette County	187	170	-	2	-	-	-	-	15	-
Faysville CDP, Hidalgo County	73	56	-	-	-	-	-	-	17	-
Ferris city	716	550	65	58	-	-	12	-	31	-
Dallas County (part)	-	-	-	-	-	-	-	-	-	-
Ellis County (part)	716	550	65	58	-	-	12	-	31	-
Fifth Street CDP, Fort Bend County	554	312	27	21	-	-	-	-	194	-
Flatonia town, Fayette County	557	371	11	22	14	-	-	-	139	-
Florence city, Williamson County	427	297	3	28	2	3	-	-	94	-
Floresville city, Wilson County	2 107	1 547	22	148	13	-	53	-	318	6
Flowella CDP, Brooks County	58	50	-	-	-	-	-	-	8	-
Flower Mound town	16 970	15 800	151	103	112	169	77	70	454	34
Denton County (part)	16 970	15 800	151	103	112	169	77	70	454	34
Tarrant County (part)	-	-	-	-	-	-	-	-	-	-
Floydada city, Floyd County	1 538	1 275	48	96	33	-	-	8	78	-
Follett city, Lipscomb County	245	208	2	3	-	-	-	-	32	-
Forest Hill city, Tarrant County	3 855	3 565	96	84	-	-	7	19	84	-
Forney city, Kaufman County	1 968	1 597	37	44	82	10	17	10	163	8
Forsan city, Howard County	96	80	-	-	-	-	-	-	16	-
Fort Bliss CDP, El Paso County	2 310	859	664	72	-	11	14	690	-	-
Fort Davis CDP, Jeff Davis County	535	355	8	14	-	-	-	-	158	-
Fort Hancock CDP, Hudspeth County	605	367	-	-	-	-	-	-	234	4
Fort Hood CDP	5 907	908	2 620	2 012	350	10	-	7	-	-
Bell County (part)	3 340	725	1 692	765	158	-	-	-	-	-
Coryell County (part)	2 567	183	928	1 247	192	10	-	7	-	-
Fort Stockton city, Pecos County	3 180	2 306	100	185	17	51	125	112	284	-
Fort Worth city	211 165	132 313	6 847	16 404	14 534	12 479	7 360	17 252	3 786	190
Denton County (part)	103	27	-	-	-	-	-	76	-	-
Tarrant County (part)	211 062	132 286	6 847	16 404	14 534	12 479	7 360	17 176	3 786	190
Four Corners CDP, Fort Bend County	827	633	4	-	-	-	-	-	190	-
Fowlerton CDP, La Salle County	39	31	-	-	-	-	-	-	8	-
Franklin city, Robertson County	612	364	22	82	20	1	8	-	115	-
Frankston town, Anderson County	524	380	9	7	10	6	21	-	88	3
Fredericksburg city, Gillespie County	4 096	3 195	131	246	102	96	41	88	190	7
Freeport city, Brazoria County	4 823	3 112	265	551	96	292	62	258	170	17
Freer city, Duval County	1 318	896	8	38	-	9	43	-	320	4
Fresno CDP, Fort Bend County	2 014	1 449	23	11	-	-	-	-	531	-
Friendswood city	10 333	8 452	362	225	218	343	123	530	80	-
Galveston County (part)	7 347	6 346	210	144	96	87	70	322	72	-
Harris County (part)	2 986	2 106	152	81	122	256	53	208	8	-
Friona city, Parmer County	1 388	1 113	27	56	22	12	-	28	120	10
Frisco city	13 692	10 381	324	381	441	1 169	401	331	264	-
Collin County (part)	12 208	9 190	314	375	401	1 128	364	185	251	-
Denton County (part)	1 484	1 191	10	6	40	41	37	146	13	-
Fritch city	961	855	9	12	2	-	-	-	83	-
Hutchinson County (part)	958	852	9	12	2	-	-	-	83	-
Moore County (part)	3	3	-	-	-	-	-	-	-	-
Fronton CDP, Starr County	234	179	9	-	-	-	-	-	46	-
Frost city, Navarro County	256	214	-	14	-	-	-	-	28	-
Fruitvale city, Van Zandt County	161	110	-	23	-	-	-	-	26	2
Fulshear city, Fort Bend County	254	202	6	-	-	-	-	-	46	-
Fulton town, Aransas County	1 035	397	7	35	2	2	2	-	515	75
Gainesville city, Cooke County	6 418	4 994	145	436	149	93	142	156	301	2
Galena Park city, Harris County	3 200	2 671	115	137	32	55	125	-	58	7
Gallatin city, Cherokee County	172	108	4	3	-	-	-	-	57	-
Galveston city, Galveston County	29 957	15 629	1 009	3 464	2 184	2 315	1 164	3 875	250	67
Ganado city, Jackson County	769	621	11	41	14	-	3	3	76	-
Garceno CDP, Starr County	430	344	9	-	-	-	-	-	71	6
Gardendale CDP, Ector County	490	255	-	-	6	-	-	-	222	7
Garden Ridge city, Comal County	706	698	2	2	-	-	-	-	4	-
Garfield CDP, Travis County	637	316	11	-	-	-	-	-	310	-
Garland city	75 277	53 550	3 130	3 312	4 761	4 209	1 696	4 517	95	7
Collin County (part)	-	-	-	-	-	-	-	-	-	-
Dallas County (part)	75 277	53 550	3 130	3 312	4 761	4 209	1 696	4 517	95	7
Rockwall County (part)	-	-	-	-	-	-	-	-	-	-
Garrett town, Ellis County	151	101	2	4	-	-	-	-	44	-
Garrison city, Nacogdoches County	360	228	4	29	21	3	-	-	75	-
Gary City town, Panola County	126	94	-	-	-	-	-	-	32	-
Gatesville city, Coryell County	2 857	2 129	62	389	41	19	62	39	116	-

Table 18. **Units in Structure: 2000**—Con.

[Data based on a sample (except Tables 65-68). For information on confidentiality protection, coverage, sampling error, and nonsampling error, see Appendix G.
For location of definitions, see "How to Use This Census Report"]

State County Place	Total housing units	Units in structure								
		1 unit, detached	1 unit, attached	2 to 4 units	5 to 9 units	10 to 19 units	20 to 49 units	50 or more units	Mobile home	Boat, RV, van, etc.
PLACE—Con.										
Georgetown city, Williamson County	11 036	8 327	297	987	467	384	199	315	60	-
George West city, Live Oak County	1 030	820	-	25	5	4	12	28	132	4
Geronimo CDP, Guadalupe County	219	133	-	-	-	-	-	-	86	-
Gholson city, McLennan County	386	265	2	5	-	-	-	4	108	2
Giddings city, Lee County	1 849	1 217	45	159	48	74	25	9	266	6
Gilmer city, Upshur County	2 192	1 516	54	313	33	25	53	18	180	-
Girard CDP, Kent County	26	22	-	-	-	-	-	-	4	-
Gladewater city	2 589	2 052	84	196	57	13	8	-	179	-
Gregg County (part)	1 618	1 203	64	180	54	-	8	-	109	-
Upshur County (part)	971	849	20	16	3	13	-	-	70	-
Glenn Heights city	2 541	1 519	153	102	-	-	-	-	653	114
Dallas County (part)	2 017	1 071	115	73	-	-	-	-	644	114
Ellis County (part)	524	448	38	29	-	-	-	-	9	-
Glen Rose city, Somervell County	911	641	17	33	31	26	22	2	129	10
Godley city, Johnson County	319	243	-	13	5	6	2	-	50	-
Goldsmith city, Ector County	116	93	4	-	-	-	-	-	19	-
Goldthwaite city, Mills County	873	737	12	64	2	-	-	-	56	2
Goliad city, Goliad County	850	613	20	80	12	15	2	-	108	-
Golinda city	186	161	2	-	-	-	-	-	23	-
Falls County (part)	151	141	-	-	-	-	-	-	10	-
McLennan County (part)	35	20	2	-	-	-	-	-	13	-
Gonzales city, Gonzales County	2 876	1 945	90	283	74	27	67	27	363	-
Goodlow city, Navarro County	132	103	-	-	-	-	-	-	29	-
Goodrich city, Polk County	115	81	2	3	-	-	-	-	29	-
Gordon city, Palo Pinto County	228	187	-	-	-	-	-	-	41	-
Goree city, Knox County	147	131	-	-	-	-	-	-	16	-
Gorman city, Eastland County	560	418	9	37	-	9	17	1	65	4
Graford city, Palo Pinto County	245	147	2	-	-	-	-	-	94	2
Graham city, Young County	3 890	3 333	39	128	98	36	35	20	201	-
Granbury city, Hood County	2 748	1 621	58	358	169	122	105	175	89	51
Grand Acres CDP, Cameron County	58	54	2	-	-	-	-	-	2	-
Grandfalls town, Ward County	210	147	10	23	-	-	-	2	23	5
Grand Prairie city	46 261	29 040	1 751	2 404	3 153	3 208	1 631	3 202	1 827	45
Dallas County (part)	34 928	23 332	1 594	1 899	1 830	1 490	873	2 123	1 764	23
Ellis County (part)	-	-	-	-	-	-	-	-	-	-
Tarrant County (part)	11 333	5 708	157	505	1 323	1 718	758	1 079	63	22
Grand Saline city, Van Zandt County	1 199	946	8	138	8	5	-	-	94	-
Grandview city, Johnson County	543	388	7	28	26	5	28	-	61	-
Granger city, Williamson County	569	451	8	42	-	5	-	-	63	-
Granite Shoals city, Burnet County	1 244	939	41	4	-	-	-	-	254	6
Granjeno city, Hidalgo County	97	94	-	-	-	-	-	-	3	-
Grape Creek CDP, Tom Green County	1 219	702	6	5	6	-	13	5	474	8
Grapeland city, Houston County	713	517	21	62	6	2	6	-	99	-
Grapevine city	16 509	10 604	493	828	1 470	1 176	316	976	637	9
Dallas County (part)	-	-	-	-	-	-	-	-	-	-
Denton County (part)	-	-	-	-	-	-	-	-	-	-
Tarrant County (part)	16 509	10 604	493	828	1 470	1 176	316	976	637	9
Grays Prairie village, Kaufman County	95	59	-	2	-	-	-	-	34	-
Greatwood CDP, Fort Bend County	2 320	2 304	8	-	-	-	-	-	-	8
Green Valley Farms CDP, Cameron County	213	123	10	-	-	-	-	-	69	11
Greenville city, Hunt County	9 919	6 904	235	412	581	292	355	985	118	37
Gregory city, San Patricio County	742	634	17	60	8	9	5	1	8	-
Grey Forest city, Bexar County	217	217	-	-	-	-	-	-	-	-
Groesbeck city, Limestone County	1 460	1 125	58	72	17	15	45	4	124	-
Groom town, Carson County	279	244	2	5	-	-	-	-	28	-
Groves city, Jefferson County	6 584	5 753	73	171	127	145	78	124	89	24
Groveton city, Trinity County	565	356	4	45	27	-	28	-	102	3
Gruver city, Hansford County	510	437	4	16	22	2	-	-	29	-
Guerra CDP, Jim Hogg County	20	20	-	-	-	-	-	-	-	-
Gun Barrel City town, Henderson County	2 741	1 637	-	7	126	-	-	6	923	42
Gunter city, Grayson County	346	260	10	27	6	3	-	-	40	-
Gustine town, Comanche County	212	185	9	-	-	-	-	-	16	2
Hackberry town, Denton County	179	42	-	3	-	-	-	-	134	-
Hale Center city, Hale County	873	686	32	44	10	8	2	-	88	3
Hallettsville city, Lavaca County	1 213	980	6	87	11	4	14	5	106	-
Hallsburg city, McLennan County	219	151	-	2	-	-	-	-	63	3
Hallsville city, Harrison County	1 036	745	40	127	3	-	-	-	121	-
Haltom City city, Tarrant County	15 828	10 149	199	826	685	1 030	659	1 296	984	-
Hamilton city, Hamilton County	1 460	1 286	8	58	12	13	11	-	72	-
Hamlin city	1 095	963	5	55	-	4	-	-	68	-
Fisher County (part)	-	-	-	-	-	-	-	-	-	-
Jones County (part)	1 095	963	5	55	-	4	-	-	68	-
Happy town	284	229	2	-	-	-	-	-	52	1
Randall County (part)	12	8	-	-	-	-	-	-	4	-
Swisher County (part)	272	221	2	-	-	-	-	-	48	1
Hardin city, Liberty County	308	217	-	2	-	-	-	-	89	-
Harker Heights city, Bell County	6 845	3 883	93	496	125	206	39	57	1 946	-
Harlingen city, Cameron County	23 245	13 201	861	1 926	1 151	807	512	1 097	2 383	1 307
Harper CDP, Gillespie County	530	369	-	4	6	-	-	-	128	23
Hart city, Castro County	411	308	12	-	-	-	-	-	91	-
Hartley CDP, Hartley County	149	90	2	-	-	-	-	-	56	1
Haskell city, Haskell County	1 472	1 277	11	93	11	7	-	-	73	-

Table 18. **Units in Structure: 2000**—Con.

[Data based on a sample (except Tables 65-68). For information on confidentiality protection, coverage, sampling error, and nonsampling error, see Appendix G.
For location of definitions, see "How to Use This Census Report"]

State County Place	Total housing units	Units in structure: 1 unit, detached	1 unit, attached	2 to 4 units	5 to 9 units	10 to 19 units	20 to 49 units	50 or more units	Mobile home	Boat, RV, van, etc.
PLACE—Con.										
Haslet city	414	412	-	-	-	-	-	-	2	-
Denton County (part)	-	-	-	-	-	-	-	-	-	-
Tarrant County (part)	414	412	-	-	-	-	-	-	2	-
Havana CDP, Hidalgo County	124	105	3	2	-	-	-	-	14	-
Hawk Cove city, Hunt County	238	89	-	-	-	-	-	-	142	7
Hawkins city, Wood County	554	465	-	8	-	4	-	-	77	-
Hawley city, Jones County	274	218	-	1	-	-	-	-	55	-
Hays city, Hays County	109	109	-	-	-	-	-	-	-	-
Hearne city, Robertson County	1 936	1 442	23	287	10	-	-	22	152	-
Heath city, Rockwall County	1 424	1 349	39	17	14	-	-	-	5	-
Hebbronville CDP, Jim Hogg County	1 866	1 503	28	51	4	9	33	-	238	-
Hebron town, Denton County	314	307	-	-	-	-	-	-	7	-
Hedley city, Donley County	216	175	5	14	-	-	-	-	22	-
Hedwig Village city, Harris County	1 039	546	11	48	141	75	27	191	-	-
Heidelberg CDP, Hidalgo County	439	363	10	26	-	-	-	-	40	-
Helotes city, Bexar County	1 533	1 503	5	5	-	-	-	-	20	-
Hemphill city, Sabine County	576	380	6	42	16	5	3	-	118	6
Hempstead city, Waller County	1 787	1 029	9	72	58	35	48	48	488	-
Henderson city, Rusk County	4 884	4 012	95	294	114	43	144	76	101	5
Henrietta city, Clay County	1 469	1 217	19	86	7	-	4	3	133	-
Hereford city, Deaf Smith County	5 274	4 123	73	493	133	77	66	56	237	16
Hermleigh CDP, Scurry County	192	152	-	6	-	-	-	-	32	2
Hewitt city, McLennan County	3 997	3 009	234	386	114	49	51	98	56	-
Hickory Creek town, Denton County	802	758	-	1	-	-	-	-	33	10
Hico city, Hamilton County	641	492	14	39	9	17	-	-	70	-
Hidalgo city, Hidalgo County	1 894	1 460	84	116	34	18	4	3	170	5
Higgins city, Lipscomb County	248	216	2	-	8	-	-	-	22	-
Highland Haven city, Burnet County	270	264	-	2	-	-	-	-	4	-
Highland Park town, Dallas County	3 751	2 864	139	173	77	215	163	102	18	-
Highlands CDP, Harris County	2 769	2 047	43	61	11	7	-	-	558	42
Highland Village city, Denton County	4 008	3 970	21	-	-	-	-	-	17	-
Hill Country Village city, Bexar County	360	350	3	5	-	-	-	-	-	2
Hillcrest village, Brazoria County	271	266	-	-	-	-	-	-	5	-
Hillsboro city, Hill County	3 252	2 341	69	368	156	43	66	75	134	-
Hilltop CDP, Frio County	121	45	-	-	-	-	-	-	69	7
Hilshire Village city, Harris County	291	289	-	-	2	-	-	-	-	-
Hitchcock city, Galveston County	2 705	1 826	36	211	49	8	31	91	349	104
Holiday Lakes town, Brazoria County	424	235	2	-	-	-	-	-	185	2
Holland town, Bell County	433	275	2	8	34	34	-	21	59	-
Holliday city, Archer County	667	505	2	12	29	11	-	-	108	-
Hollywood Park town, Bexar County	1 149	1 007	2	9	-	-	-	123	8	-
Homestead Meadows North CDP, El Paso County	1 308	623	12	10	-	-	10	-	653	-
Homestead Meadows South CDP, El Paso County	1 590	987	56	42	-	-	-	-	505	-
Hondo city, Medina County	2 439	1 642	27	144	68	14	27	41	468	8
Honey Grove city, Fannin County	817	652	22	82	14	5	10	2	30	-
Hooks city, Bowie County	1 351	829	25	86	23	5	66	3	314	-
Horizon City city, El Paso County	1 780	1 544	53	-	6	-	12	30	135	-
Horseshoe Bay CDP	2 777	1 659	651	169	97	96	5	6	94	-
Burnet County (part)	322	215	-	19	-	-	-	-	88	-
Llano County (part)	2 455	1 444	651	150	97	96	5	6	6	-
Houston city	782 378	364 905	42 105	48 857	46 999	64 550	38 334	168 562	7 703	363
Fort Bend County (part)	10 074	9 205	550	112	77	14	-	23	93	-
Harris County (part)	771 977	355 620	41 555	48 719	46 893	64 472	38 206	168 539	7 610	363
Montgomery County (part)	327	80	-	26	29	64	128	-	-	-
Howardwick city, Donley County	440	214	3	-	-	-	-	-	221	2
Howe town, Grayson County	1 002	644	15	63	92	16	2	29	138	3
Hubbard city, Hill County	707	558	13	24	5	10	16	-	77	4
Hudson city, Angelina County	1 361	732	18	12	5	-	-	-	583	11
Hudson Bend CDP, Travis County	1 239	794	75	23	23	30	-	8	239	47
Hudson Oaks city, Parker County	585	479	2	3	13	3	-	-	85	-
Hughes Springs city	867	560	36	160	26	8	9	13	52	3
Cass County (part)	865	558	36	160	26	8	9	13	52	3
Morris County (part)	2	2	-	-	-	-	-	-	-	-
Humble city, Harris County	5 898	2 457	239	584	352	694	129	968	456	19
Hungerford CDP, Wharton County	175	140	4	-	-	-	-	-	31	-
Hunters Creek Village city, Harris County	1 523	1 521	2	-	-	-	-	-	-	-
Huntington city, Angelina County	895	521	-	69	32	-	4	6	254	9
Huntsville city, Walker County	11 406	4 865	272	857	933	699	562	1 649	1 559	10
Hurst city, Tarrant County	14 755	9 933	284	1 119	1 520	642	241	932	84	-
Hutchins city, Dallas County	1 065	603	27	10	9	2	-	-	414	-
Hutto city, Williamson County	444	404	15	12	-	-	-	-	13	-
Huxley city, Shelby County	213	105	-	-	-	-	-	-	106	2
Idalou city, Lubbock County	853	737	15	43	6	34	5	2	11	-
Impact town, Taylor County	16	16	-	-	-	-	-	-	-	-
Imperial CDP, Pecos County	229	176	3	5	-	-	-	-	40	5
Indian Hills CDP, Hidalgo County	562	307	44	7	-	-	-	-	166	38
Indian Lake town, Cameron County	354	18	4	2	-	-	-	-	330	-
Industry city, Austin County	144	111	2	-	-	-	-	-	31	-
Inez CDP, Victoria County	682	523	-	-	-	-	-	-	140	19
Ingleside city	3 251	2 292	84	247	104	92	38	223	171	-
Nueces County (part)	-	-	-	-	-	-	-	-	-	-
San Patricio County (part)	3 251	2 292	84	247	104	92	38	223	171	-

Table 18. **Units in Structure: 2000**—Con.

[Data based on a sample (except Tables 65-68). For information on confidentiality protection, coverage, sampling error, and nonsampling error, see Appendix G.
For location of definitions, see "How to Use This Census Report"]

State County Place	Total housing units	Units in structure: 1 unit, detached	1 unit, attached	2 to 4 units	5 to 9 units	10 to 19 units	20 to 49 units	50 or more units	Mobile home	Boat, RV, van, etc.
PLACE—Con.										
Ingleside on the Bay city, San Patricio County	311	298	-	5	8	-	-	-	-	-
Ingram city, Kerr County	712	450	4	16	4	-	-	-	234	4
Iowa Colony village, Brazoria County	301	179	2	-	-	-	-	-	117	3
Iowa Park city, Wichita County	2 607	2 171	43	60	89	8	11	-	220	5
Iraan city, Pecos County	556	443	16	-	-	-	-	-	97	-
Iredell city, Bosque County	172	155	3	-	-	-	-	-	14	-
Irving city, Dallas County	80 315	30 572	2 200	5 949	10 655	12 191	4 786	12 736	1 177	49
Italy town, Ellis County	739	636	6	23	7	11	-	2	54	-
Itasca city, Hill County	609	471	5	18	3	10	-	-	102	-
Jacinto City city, Harris County	3 068	2 524	117	37	57	77	82	93	81	-
Jacksboro city, Jack County	1 555	1 352	12	56	7	4	18	-	102	4
Jacksonville city, Cherokee County	5 402	3 819	149	395	118	141	148	239	371	22
Jamaica Beach city, Galveston County	1 104	1 074	11	2	16	-	-	1	-	-
Jasper city, Jasper County	3 477	2 082	93	250	59	78	72	122	713	8
Jayton city, Kent County	272	231	-	-	-	-	-	-	41	-
Jefferson city, Marion County	1 050	746	15	120	30	8	18	8	105	-
Jersey Village city, Harris County	3 087	1 754	34	140	199	401	131	419	9	-
Jewett city, Leon County	417	215	2	26	-	5	6	-	157	6
Joaquin city, Shelby County	400	270	3	10	27	-	3	-	85	2
Johnson City city, Blanco County	490	338	2	16	9	2	4	2	115	2
Jolly city, Clay County	68	65	-	-	-	-	-	-	3	-
Jollyville CDP	5 862	4 178	245	650	198	353	51	175	12	-
Travis County (part)	343	334	-	-	-	9	-	-	-	-
Williamson County (part)	5 519	3 844	245	650	198	344	51	175	12	-
Jones Creek village, Brazoria County	845	651	7	9	-	-	-	-	171	7
Jonestown city, Travis County	774	591	-	23	-	-	-	-	142	18
Josephine city	219	158	7	-	-	-	-	-	54	-
Collin County (part)	213	152	7	-	-	-	-	-	54	-
Hunt County (part)	6	6	-	-	-	-	-	-	-	-
Joshua city, Johnson County	1 776	1 246	-	37	48	-	8	12	410	15
Jourdanton city, Atascosa County	1 341	745	13	62	13	-	14	11	483	-
Junction city, Kimble County	1 231	818	50	86	19	24	31	-	194	9
Justin city, Denton County	696	615	8	12	24	12	20	-	5	-
Karnes City city, Karnes County	1 188	865	22	93	4	4	25	-	172	3
Katy city	4 060	3 059	36	241	78	57	74	219	296	-
Fort Bend County (part)	462	120	-	25	18	25	17	205	52	-
Harris County (part)	3 278	2 675	36	206	53	13	47	4	244	-
Waller County (part)	320	264	-	10	7	19	10	10	-	-
Kaufman city, Kaufman County	2 366	1 810	77	221	62	35	81	7	73	-
K-Bar Ranch CDP, Jim Wells County	152	93	-	-	-	-	-	-	49	10
Keene city, Johnson County	1 809	962	8	169	78	39	45	93	394	21
Keller city, Tarrant County	9 192	8 795	47	174	-	-	14	-	162	-
Kemah city, Galveston County	1 108	721	6	26	225	43	36	-	42	9
Kemp town, Kaufman County	506	373	13	87	-	-	-	-	31	2
Kempner city, Lampasas County	376	242	2	6	-	-	-	-	126	-
Kendleton city, Fort Bend County	202	161	-	-	8	-	-	-	33	-
Kenedy city, Karnes County	1 537	1 031	13	130	126	-	-	6	231	-
Kenefick town, Liberty County	268	138	-	2	-	-	-	-	124	4
Kennard city, Houston County	147	121	-	2	-	-	-	-	24	-
Kennedale city, Tarrant County	2 255	1 403	196	195	52	31	28	18	324	8
Kerens city, Navarro County	742	598	14	78	11	6	9	-	26	-
Kermit city, Winkler County	2 572	2 284	14	87	11	5	14	-	140	17
Kerrville city, Kerr County	9 527	5 944	441	851	440	264	264	486	786	51
Kilgore city	4 687	3 511	87	327	136	70	72	139	345	-
Gregg County (part)	3 657	2 500	78	327	136	70	72	139	335	-
Rusk County (part)	1 030	1 011	9	-	-	-	-	-	10	-
Killeen city, Bell County	35 281	19 876	1 065	4 752	2 396	2 441	1 304	1 394	2 018	35
Kingsbury CDP, Guadalupe County	278	204	-	-	-	-	-	-	74	-
Kingsland CDP, Llano County	2 795	1 781	60	109	24	-	12	6	766	37
Kingsville city, Kleberg County	10 415	6 980	362	1 087	462	188	230	503	511	92
Kirby city, Bexar County	3 154	2 505	59	165	8	10	-	88	319	-
Kirbyville city, Jasper County	925	614	12	127	14	13	10	6	125	4
Kirvin town, Freestone County	52	35	-	-	-	-	-	-	17	-
Knippa CDP, Uvalde County	297	178	3	-	-	-	-	-	116	-
Knollwood village, Grayson County	155	5	-	-	-	-	-	-	150	-
Knox City town, Knox County	609	532	5	38	2	-	-	-	32	-
Kosse town, Limestone County	258	195	-	-	22	-	-	-	41	-
Kountze city, Hardin County	904	590	5	26	12	15	-	-	253	3
Kress city, Swisher County	285	247	2	3	-	-	-	-	32	1
Krugerville city, Denton County	336	323	2	-	-	-	-	-	11	-
Krum city, Denton County	702	670	11	2	4	-	-	-	15	-
Kyle city, Hays County	1 596	1 158	40	62	-	5	5	-	326	-
La Blanca CDP, Hidalgo County	639	506	15	-	-	-	-	-	118	-
La Casita-Garciasville CDP, Starr County	679	594	-	42	-	-	-	-	43	-
Lackland AFB CDP, Bexar County	405	2	86	204	113	-	-	-	-	-
LaCoste city, Medina County	464	261	12	2	-	-	-	-	189	-
Lacy-Lakeview city, McLennan County	2 677	1 513	56	57	100	319	196	253	175	8
Ladonia town, Fannin County	326	266	4	7	-	6	-	-	43	-
La Feria city, Cameron County	2 878	1 588	123	76	8	8	60	63	920	32
La Feria North CDP, Cameron County	57	50	-	-	-	-	-	-	7	-
Lago CDP, Cameron County	51	51	-	-	-	-	-	-	-	-
Lago Vista city, Travis County	2 137	1 448	102	149	30	31	37	221	119	-
La Grange city, Fayette County	2 062	1 402	48	182	21	28	142	16	214	9
La Grulla city, Starr County	500	455	10	12	-	-	-	-	23	-
Laguna Heights CDP, Cameron County	556	217	9	100	5	-	-	-	219	6

Table 18. **Units in Structure: 2000**—Con.

[Data based on a sample (except Tables 65-68). For information on confidentiality protection, coverage, sampling error, and nonsampling error, see Appendix G.
For location of definitions, see "How to Use This Census Report"]

State County Place	Total housing units	Units in structure: 1 unit, detached	1 unit, attached	2 to 4 units	5 to 9 units	10 to 19 units	20 to 49 units	50 or more units	Mobile home	Boat, RV, van, etc.
PLACE—Con.										
Laguna Seca CDP, Hidalgo County	58	33	5	4	-	-	-	-	16	-
Laguna Vista town, Cameron County	715	410	49	44	129	22	24	35	2	-
La Homa CDP, Hidalgo County	2 960	2 123	63	43	31	26	10	-	610	54
La Joya city, Hidalgo County	975	744	40	106	11	8	-	-	66	-
Lake Bridgeport city, Wise County	221	152	-	-	-	-	-	-	60	9
Lake Brownwood CDP, Brown County	994	622	-	11	-	-	-	-	321	40
Lake City town, San Patricio County	308	221	-	4	-	-	-	-	83	-
Lake Dallas city, Denton County	2 268	1 561	37	118	118	30	-	30	374	-
Lakehills CDP, Bandera County	2 769	1 810	14	15	-	-	-	-	859	71
Lake Jackson city, Brazoria County	10 485	7 660	286	311	508	753	273	638	42	14
Lake Kiowa CDP, Cooke County	1 067	1 067	-	-	-	-	-	-	-	-
Lakeport city, Gregg County	371	222	5	11	-	-	-	-	125	8
Lakeshore Gardens-Hidden Acres CDP, San Patricio County	392	223	13	-	-	-	-	-	150	6
Lakeside town, San Patricio County	190	153	6	-	-	-	-	-	31	-
Lakeside town, Tarrant County	428	424	-	4	-	-	-	-	-	-
Lakeside City town, Archer County	365	356	2	3	-	-	-	-	4	-
Lake Tanglewood village, Randall County	435	423	12	-	-	-	-	-	-	-
Lakeview town, Hall County	81	72	1	4	-	-	-	-	4	-
Lake View CDP, Val Verde County	127	6	-	-	-	-	-	-	121	-
Lakeway city, Travis County	3 533	2 880	408	189	39	-	-	11	6	-
Lakewood Village city, Denton County	129	129	-	-	-	-	-	-	-	-
Lake Worth city, Tarrant County	1 750	1 627	29	47	5	-	-	5	37	-
La Marque city, Galveston County	5 795	4 722	76	203	130	208	35	66	334	21
Lamesa city, Dawson County	4 287	3 553	172	213	12	34	9	104	190	-
Lampasas city, Lampasas County	2 749	2 182	9	177	164	49	33	58	77	-
Lancaster city, Dallas County	9 615	6 923	301	424	549	265	163	808	174	8
La Paloma CDP, Cameron County	116	109	7	-	-	-	-	-	-	-
La Paloma-Lost Creek CDP, Nueces County	85	54	-	-	-	-	-	-	31	-
La Porte city, Harris County	11 685	9 053	340	206	239	211	108	602	833	93
La Presa CDP, Webb County	215	151	-	-	-	-	-	-	46	18
La Pryor CDP, Zavala County	583	403	14	13	2	-	-	2	149	-
La Puerta CDP, Starr County	484	447	8	-	11	-	-	-	18	-
Laredo city, Webb County	50 360	31 514	3 418	3 405	1 472	1 347	1 159	1 780	6 240	25
Laredo Ranchettes CDP, Webb County	573	320	41	27	-	-	-	-	175	10
Larga Vista CDP, Webb County	194	113	19	17	-	-	-	-	45	-
La Rosita CDP, Starr County	498	439	8	13	8	-	-	-	30	-
Lasana CDP, Cameron County	35	33	-	-	-	-	-	-	2	-
Lasara CDP, Willacy County	300	258	4	3	-	-	-	-	35	-
Las Colonias CDP, Zavala County	90	47	-	-	-	-	-	-	43	-
Las Lomas CDP, Starr County	716	586	27	35	-	7	-	-	61	-
Las Lomitas CDP, Jim Hogg County	89	22	-	-	-	-	-	-	52	15
Las Palmas-Juarez CDP, Cameron County	432	417	-	-	-	-	-	-	15	-
Las Quintas Fronterizas CDP, Maverick County	545	378	26	14	-	15	-	-	102	10
Latexo city, Houston County	136	93	2	3	-	-	-	-	34	4
Laughlin AFB CDP, Val Verde County	671	43	484	75	-	-	14	-	55	-
Laureles CDP, Cameron County	921	641	9	14	-	-	-	-	257	-
La Vernia city, Wilson County	348	270	7	11	15	2	7	-	36	-
La Victoria CDP, Starr County	581	449	-	32	10	-	-	-	90	-
La Villa city, Hidalgo County	359	331	8	5	-	-	-	-	13	2
Lavon town, Collin County	137	135	-	-	-	-	-	-	2	-
La Ward city, Jackson County	77	59	-	-	-	-	-	-	18	-
Lawn town, Taylor County	160	126	2	-	-	-	-	-	32	-
League City city	17 244	13 187	415	431	465	778	180	1 131	566	91
Galveston County (part)	17 199	13 142	415	431	465	778	180	1 131	566	91
Harris County (part)	45	45	-	-	-	-	-	-	-	-
Leakey city, Real County	218	164	2	-	-	-	-	-	52	-
Leander city	2 597	2 306	7	59	-	-	-	-	225	-
Travis County (part)	-	-	-	-	-	-	-	-	-	-
Williamson County (part)	2 597	2 306	7	59	-	-	-	-	225	-
Leary city, Bowie County	255	132	-	-	-	-	-	-	118	5
Lefors town, Gray County	283	243	2	-	-	-	-	-	36	2
Leona city, Leon County	92	64	-	-	-	-	-	-	28	-
Leonard city, Fannin County	755	603	5	86	10	-	-	-	51	-
Leon Valley city, Bexar County	3 666	2 781	83	73	209	181	26	254	59	-
Leroy city, McLennan County	141	129	-	-	-	-	-	-	12	-
Levelland city, Hockley County	5 197	4 047	89	257	24	103	111	51	515	-
Lewisville city	31 720	16 150	691	912	2 897	3 863	2 023	3 307	1 819	58
Dallas County (part)	-	-	-	-	-	-	-	-	-	-
Denton County (part)	31 720	16 150	691	912	2 897	3 863	2 023	3 307	1 819	58
Lexington town, Lee County	523	341	2	22	4	3	8	-	143	-
Liberty city, Liberty County	3 187	2 177	76	208	38	63	29	81	500	15
Liberty City CDP, Gregg County	720	517	8	86	-	-	-	7	102	-
Liberty Hill city, Williamson County	504	312	-	37	-	-	-	-	155	-
Lincoln Park town, Denton County	207	-	2	-	-	-	-	-	200	5
Lindale town, Smith County	1 171	934	36	105	27	10	18	4	37	-
Linden city, Cass County	1 033	737	33	116	15	-	21	8	98	5
Lindsay town, Cooke County	286	283	-	-	-	-	-	-	3	-
Lindsay CDP, Reeves County	144	68	-	-	-	-	-	-	76	-
Lipan city, Hood County	203	172	-	-	-	-	-	-	31	-
Lipscomb CDP, Lipscomb County	34	32	-	2	-	-	-	-	-	-
Little Elm town, Denton County	1 297	790	12	6	14	2	10	2	461	-
Littlefield city, Lamb County	2 820	2 403	79	133	4	17	52	-	132	-
Little River-Academy city, Bell County	631	504	12	31	-	-	3	-	81	-
Live Oak city, Bexar County	3 502	3 033	60	71	133	66	48	50	41	-
Liverpool city, Brazoria County	189	142	3	-	-	-	-	-	40	4

Table 18. **Units in Structure: 2000**—Con.

[Data based on a sample (except Tables 65-68). For information on confidentiality protection, coverage, sampling error, and nonsampling error, see Appendix G.
For location of definitions, see "How to Use This Census Report"]

State County Place	Total housing units	Units in structure: 1 unit, detached	1 unit, attached	2 to 4 units	5 to 9 units	10 to 19 units	20 to 49 units	50 or more units	Mobile home	Boat, RV, van, etc.
PLACE—Con.										
Livingston town, Polk County	2 362	1 465	75	299	90	36	29	94	266	8
Llano city, Llano County	1 498	1 055	35	101	30	6	-	-	265	6
Llano Grande CDP, Hidalgo County	1 248	675	22	18	-	-	-	-	518	15
Lockhart city, Caldwell County	3 842	2 602	139	477	145	59	66	25	308	21
Lockney town, Floyd County	796	691	12	37	2	-	4	-	50	-
Log Cabin city, Henderson County	549	73	-	-	-	-	-	-	417	59
Lolita CDP, Jackson County	217	138	-	-	-	-	-	-	72	7
Loma Linda East CDP, Jim Wells County	38	24	-	-	-	-	-	-	14	-
Lometa city, Lampasas County	320	243	5	30	-	1	-	-	41	-
Lone Oak town, Hunt County	225	162	8	-	-	-	-	-	55	-
Lone Star city, Morris County	772	654	7	47	17	4	6	-	37	-
Longview city	30 654	19 598	884	3 386	1 962	696	425	2 448	1 219	36
Gregg County (part)	30 046	19 146	868	3 362	1 906	696	425	2 431	1 176	36
Harrison County (part)	608	452	16	24	56	-	-	17	43	-
Lopeno CDP, Zapata County	73	50	-	-	-	-	-	-	23	-
Lopezville CDP, Hidalgo County	969	727	50	47	10	-	9	-	110	16
Loraine town, Mitchell County	320	250	14	23	-	6	-	-	27	-
Lorena city, McLennan County	562	430	20	62	4	8	24	-	14	-
Lorenzo city, Crosby County	529	395	7	78	11	2	2	3	31	-
Los Alvarez CDP, Starr County	518	405	-	10	-	-	-	-	103	-
Los Angeles Subdivision CDP, Willacy County	35	22	-	-	-	-	-	-	7	6
Los Ebanos CDP, Hidalgo County	181	145	22	7	-	-	-	-	7	-
Los Fresnos city, Cameron County	1 477	1 251	24	82	-	-	12	-	108	-
Los Indios town, Cameron County	323	268	19	1	-	-	-	-	35	-
Lost Creek CDP, Travis County	1 599	1 473	72	28	11	15	-	-	-	-
Los Villareales CDP, Starr County	264	226	-	-	-	-	-	-	38	-
Los Ybanez city, Dawson County	13	9	4	-	-	-	-	-	-	-
Lott city, Falls County	345	249	7	54	2	2	-	-	31	-
Louise CDP, Wharton County	377	296	11	-	4	-	-	-	61	5
Lovelady city, Houston County	285	233	-	2	-	-	-	-	48	2
Lowry Crossing city, Collin County	426	407	7	2	-	-	-	-	10	-
Lozano CDP, Cameron County	117	97	-	-	-	-	-	-	13	7
Lubbock city, Lubbock County	84 034	54 490	2 772	6 667	2 485	3 402	3 183	8 630	2 357	48
Lucas city, Collin County	973	938	6	-	-	-	-	-	29	-
Lueders city	174	159	3	-	-	-	-	-	12	-
Jones County (part)	174	159	3	-	-	-	-	-	12	-
Shackelford County (part)	-	-	-	-	-	-	-	-	-	-
Lufkin city, Angelina County	13 394	9 243	453	754	395	530	208	980	831	-
Luling city, Caldwell County	1 964	1 447	9	159	63	35	52	43	156	-
Lumberton city, Hardin County	3 445	2 187	8	45	87	61	9	102	946	-
Lyford city, Willacy County	625	514	10	25	-	-	-	-	69	7
Lyford South CDP, Willacy County	74	65	-	-	-	-	-	-	9	-
Lytle city	913	639	9	21	23	5	9	-	205	2
Atascosa County (part)	761	516	6	21	23	5	9	-	179	2
Bexar County (part)	6	2	-	-	-	-	-	-	4	-
Medina County (part)	146	121	3	-	-	-	-	-	22	-
Mabank town	906	603	5	118	19	24	8	-	122	7
Henderson County (part)	138	103	-	13	-	18	-	-	4	-
Kaufman County (part)	768	500	5	105	19	6	8	-	118	7
McAllen city, Hidalgo County	37 906	22 661	2 170	3 049	1 712	1 326	1 506	1 407	3 544	531
McCamey city, Upton County	875	723	13	20	-	-	-	-	119	-
McGregor city	1 831	1 412	32	137	15	63	10	7	155	-
Coryell County (part)	-	-	-	-	-	-	-	-	-	-
McLennan County (part)	1 831	1 412	32	137	15	63	10	7	155	-
McKinney city, Collin County	19 423	14 208	266	1 038	812	988	488	1 155	468	-
McLean town, Gray County	459	416	3	21	-	-	-	-	19	-
McLendon-Chisholm city, Rockwall County	318	313	2	-	-	-	-	-	3	-
McQueeney CDP, Guadalupe County	1 249	747	24	40	-	18	-	-	412	8
Madisonville city, Madison County	1 658	1 175	4	135	18	11	42	-	261	12
Magnolia city, Montgomery County	500	337	19	49	2	10	20	2	61	-
Malakoff city, Henderson County	978	631	19	54	36	62	36	-	140	-
Malone town, Hill County	128	114	-	-	2	-	-	-	10	2
Manor city, Travis County	441	281	10	22	12	-	-	-	116	-
Mansfield city	9 414	8 067	204	232	48	93	67	18	681	4
Ellis County (part)	74	64	-	-	-	-	-	-	10	-
Johnson County (part)	223	25	-	-	-	-	-	-	198	-
Tarrant County (part)	9 117	7 978	204	232	48	93	67	18	473	4
Manvel city, Brazoria County	1 107	758	13	6	-	2	-	-	328	-
Marathon CDP, Brewster County	329	262	-	3	-	-	-	-	54	10
Marble Falls city, Burnet County	2 075	1 186	77	322	116	55	24	10	278	7
Marfa city, Presidio County	1 144	851	25	121	2	-	-	-	140	5
Marietta town, Cass County	81	58	13	-	-	-	-	-	9	1
Marion city, Guadalupe County	393	330	1	7	-	-	-	-	53	2
Markham CDP, Matagorda County	438	381	-	-	-	-	-	-	52	5
Marlin city, Falls County	2 792	2 206	68	268	64	81	77	7	15	6
Marquez city, Leon County	126	89	3	6	-	-	-	-	25	3
Marshall city, Harrison County	9 899	7 934	134	640	499	130	128	92	342	-
Marshall Creek town, Denton County	157	7	-	-	-	-	-	-	150	-
Mart city	933	757	17	43	-	3	34	13	66	-
Limestone County (part)	-	-	-	-	-	-	-	-	-	-
McLennan County (part)	933	757	17	43	-	3	34	13	66	-

Table 18. **Units in Structure: 2000**—Con.

[Data based on a sample (except Tables 65-68). For information on confidentiality protection, coverage, sampling error, and nonsampling error, see Appendix G.
For location of definitions, see "How to Use This Census Report"]

State County Place	Total housing units	Units in structure: 1 unit, detached	1 unit, attached	2 to 4 units	5 to 9 units	10 to 19 units	20 to 49 units	50 or more units	Mobile home	Boat, RV, van, etc.
PLACE—Con.										
Martindale city, Caldwell County	392	243	8	50	4	-	-	-	87	-
Mason city, Mason County	1 093	881	3	76	14	-	7	-	108	4
Matador town, Motley County	393	343	15	9	4	8	-	-	14	-
Mathis city, San Patricio County	1 713	1 341	26	160	41	5	-	6	129	5
Maud city, Bowie County	463	335	-	21	4	-	-	-	101	2
Mauriceville CDP, Orange County	1 053	659	-	7	-	5	-	-	382	-
Maypearl city, Ellis County	267	235	2	14	-	-	-	-	16	-
Meadow town, Terry County	233	207	-	3	-	-	-	-	23	-
Meadowlakes city, Burnet County	600	525	58	17	-	-	-	-	-	-
Meadows Place city, Fort Bend County	1 625	1 625	-	-	-	-	-	-	-	-
Medina CDP, Zapata County	1 007	549	8	39	8	-	-	-	403	-
Megargel town, Archer County	139	127	-	-	-	-	-	-	10	2
Melissa city, Collin County	470	383	-	5	-	-	-	-	80	2
Melvin town, McCulloch County	108	106	-	-	-	-	-	-	2	-
Memphis city, Hall County	1 255	1 065	16	49	13	14	15	8	54	21
Menard city, Menard County	850	672	13	20	6	5	4	2	122	6
Mercedes city, Hidalgo County	5 452	2 993	120	494	54	42	50	139	1 236	324
Meridian city, Bosque County	613	482	9	87	-	6	-	-	27	2
Merkel town, Taylor County	1 200	891	23	73	10	9	3	-	186	5
Mertens town, Hill County	67	64	-	-	-	-	-	-	3	-
Mertzon city, Irion County	371	277	8	12	-	-	-	-	74	-
Mesquite city	46 411	33 150	1 292	1 558	3 195	2 791	1 495	2 805	77	48
Dallas County (part)	46 411	33 150	1 292	1 558	3 195	2 791	1 495	2 805	77	48
Kaufman County (part)	-	-	-	-	-	-	-	-	-	-
Mexia city, Limestone County	2 688	2 111	50	223	16	39	21	19	209	-
Miami city, Roberts County	279	251	-	12	-	-	-	-	16	-
Midland city	39 826	27 065	1 546	2 190	2 713	1 862	838	3 015	597	-
Martin County (part)	-	-	-	-	-	-	-	-	-	-
Midland County (part)	39 826	27 065	1 546	2 190	2 713	1 862	838	3 015	597	-
Midlothian city, Ellis County	2 776	1 961	48	183	60	45	64	130	259	26
Midway city, Madison County	158	120	-	-	-	-	-	-	36	2
Midway North CDP, Hidalgo County	808	654	18	34	-	-	-	-	102	-
Midway South CDP, Hidalgo County	430	376	-	35	-	10	-	-	9	-
Mila Doce CDP, Hidalgo County	1 148	935	20	17	-	-	-	-	160	16
Milam CDP, Sabine County	1 006	470	19	-	7	-	-	-	492	18
Milano city, Milam County	186	135	-	-	-	-	-	-	48	3
Mildred town, Navarro County	157	107	4	-	-	-	-	-	46	-
Miles city, Runnels County	350	291	2	7	-	-	-	-	50	-
Milford town, Ellis County	309	257	2	-	-	-	-	-	50	-
Miller's Cove town, Titus County	38	13	-	-	-	-	-	-	25	-
Millican town, Brazos County	48	41	7	-	-	-	-	-	-	-
Millsap town, Parker County	160	131	-	3	-	-	-	-	24	2
Mineola city, Wood County	1 984	1 578	61	205	8	7	19	9	97	-
Mineral Wells city	6 390	4 587	234	476	136	104	116	196	535	6
Palo Pinto County (part)	6 353	4 571	231	476	136	104	116	196	517	6
Parker County (part)	37	16	3	-	-	-	-	-	18	-
Mingus city, Palo Pinto County	128	95	-	-	-	3	-	-	30	-
Mirando City CDP, Webb County	264	186	3	1	-	-	-	-	71	3
Mission city, Hidalgo County	17 716	10 968	532	1 168	327	210	220	187	3 864	240
Mission Bend CDP	9 225	8 658	147	98	145	23	-	135	19	-
Fort Bend County (part)	5 678	5 530	82	36	5	-	-	6	19	-
Harris County (part)	3 547	3 128	65	62	140	23	-	129	-	-
Missouri City city	17 439	16 373	649	104	9	26	65	188	25	-
Fort Bend County (part)	15 606	14 592	597	104	9	26	65	188	25	-
Harris County (part)	1 833	1 781	52	-	-	-	-	-	-	-
Mobeetie city, Wheeler County	66	45	-	-	-	-	-	-	21	-
Mobile City city, Rockwall County	60	-	-	-	-	-	-	-	60	-
Monahans city	3 015	2 272	83	159	61	78	34	77	251	-
Ward County (part)	3 015	2 272	83	159	61	78	34	77	251	-
Winkler County (part)	-	-	-	-	-	-	-	-	-	-
Mont Belvieu city	883	591	8	-	34	46	10	133	42	19
Chambers County (part)	883	591	8	-	34	46	10	133	42	19
Liberty County (part)	-	-	-	-	-	-	-	-	-	-
Monte Alto CDP, Hidalgo County	477	411	3	5	17	-	4	-	37	-
Montgomery city, Montgomery County	247	174	-	6	-	-	-	-	65	2
Moody city, McLennan County	613	459	9	45	2	2	-	2	94	-
Moore CDP, Frio County	307	206	5	12	-	-	-	-	84	-
Moore Station city, Henderson County	85	57	-	-	-	-	-	-	28	-
Morales-Sanchez CDP, Zapata County	65	46	-	-	-	-	-	-	19	-
Moran city, Shackelford County	145	123	-	11	-	-	-	-	11	-
Morgan city, Bosque County	199	122	4	-	-	-	-	-	71	2
Morgan Farm Area CDP, San Patricio County	168	94	-	6	-	-	-	-	68	-
Morgan's Point city, Harris County	146	127	3	14	-	-	-	-	2	-
Morgan's Point Resort city, Bell County	1 200	957	3	3	-	-	11	30	191	5
Morning Glory CDP, El Paso County	122	88	-	10	-	-	-	-	24	-
Morse CDP, Hansford County	68	61	-	-	-	-	-	-	7	-
Morton city, Cochran County	890	739	9	29	8	12	-	-	93	-
Moulton town, Lavaca County	452	365	2	8	7	8	9	-	53	-
Mountain City city, Hays County	211	211	-	-	-	-	-	-	-	-
Mount Calm city, Hill County	134	105	-	-	-	-	-	-	25	4
Mount Enterprise city, Rusk County	232	192	-	-	-	-	-	-	38	2
Mount Pleasant city, Titus County	5 046	3 700	123	423	168	138	131	172	191	-

Table 18. **Units in Structure: 2000**—Con.

[Data based on a sample (except Tables 65-68). For information on confidentiality protection, coverage, sampling error, and nonsampling error, see Appendix G.
For location of definitions, see "How to Use This Census Report"]

State County Place	Total housing units	Units in structure								
		1 unit, detached	1 unit, attached	2 to 4 units	5 to 9 units	10 to 19 units	20 to 49 units	50 or more units	Mobile home	Boat, RV, van, etc.
PLACE—Con.										
Mount Vernon town, Franklin County	1 034	788	22	107	22	38	8	-	49	-
Muenster city, Cooke County	622	547	-	8	-	-	-	-	67	-
Muleshoe city, Bailey County	1 831	1 556	26	133	15	-	-	31	70	-
Mullin town, Mills County	95	78	-	-	-	-	-	-	17	-
Munday city, Knox County	704	570	19	84	4	4	-	-	22	1
Muniz CDP, Hidalgo County	289	171	-	-	-	-	-	-	77	41
Murchison city, Henderson County	232	182	2	11	-	-	-	-	37	-
Murphy city, Collin County	1 122	1 109	4	2	-	-	-	-	7	-
Mustang town, Navarro County	9	-	-	-	-	-	-	-	9	-
Mustang Ridge city	281	153	2	-	-	-	-	-	124	2
Bastrop County (part)	-	-	-	-	-	-	-	-	-	-
Caldwell County (part)	138	59	-	-	-	-	-	-	77	2
Travis County (part)	143	94	2	-	-	-	-	-	47	-
Nacogdoches city, Nacogdoches County	12 363	6 881	239	1 123	831	686	494	1 124	952	33
Naples city, Morris County	747	541	27	39	5	4	19	31	81	-
Nash city, Bowie County	991	643	32	117	7	-	-	-	192	-
Nassau Bay city, Harris County	2 213	903	416	40	182	52	101	519	-	-
Natalia city, Medina County	589	338	11	18	6	9	-	-	199	8
Navarro town, Navarro County	74	44	-	-	-	-	-	-	23	7
Navasota city, Grimes County	2 664	1 772	72	198	35	55	48	43	441	-
Nazareth city, Castro County	138	109	-	4	-	-	-	-	25	-
Nederland city, Jefferson County	7 183	5 706	116	262	209	129	108	242	387	24
Needville city, Fort Bend County	961	792	8	8	24	-	25	-	99	5
Nesbitt town, Harrison County	124	60	-	-	-	-	-	-	64	-
Nevada city, Collin County	202	149	-	-	-	-	-	-	53	-
Newark city	339	167	-	2	-	3	17	-	150	-
Tarrant County (part)	-	-	-	-	-	-	-	-	-	-
Wise County (part)	339	167	-	2	-	3	17	-	150	-
New Berlin city, Guadalupe County	182	144	-	-	-	-	-	-	35	3
New Boston city, Bowie County	2 206	1 491	107	185	19	62	47	45	241	9
New Braunfels city	15 021	9 978	578	858	542	436	473	789	1 180	187
Comal County (part)	14 632	9 660	568	852	542	436	473	789	1 125	187
Guadalupe County (part)	389	318	10	6	-	-	-	-	55	-
Newcastle city, Young County	278	191	-	22	-	2	-	-	61	2
New Chapel Hill city, Smith County	228	186	6	-	-	-	-	-	36	-
New Deal town, Lubbock County	277	144	11	-	-	-	-	-	112	10
New Fairview city, Wise County	345	85	-	-	-	-	-	-	260	-
New Falcon CDP, Zapata County	95	95	-	-	-	-	-	-	-	-
New Home city, Lynn County	100	80	3	-	-	-	-	-	17	-
New Hope town, Collin County	242	202	5	-	-	-	-	-	35	-
New London city, Rusk County	389	288	5	2	-	-	-	-	92	2
New Summerfield city, Cherokee County	320	149	6	-	-	-	-	-	165	-
New Territory CDP, Fort Bend County	3 852	3 530	44	28	37	30	67	85	31	-
Newton city, Newton County	894	587	16	65	9	-	3	7	201	6
New Waverly city, Walker County	421	282	13	38	9	-	3	6	70	-
Neylandville town, Hunt County	33	28	-	-	-	-	-	-	5	-
Niederwald town	203	74	-	-	-	-	-	-	129	-
Caldwell County (part)	36	18	-	-	-	-	-	-	18	-
Hays County (part)	167	56	-	-	-	-	-	-	111	-
Nixon city	794	550	10	24	9	15	-	2	179	5
Gonzales County (part)	794	550	10	24	9	15	-	2	179	5
Wilson County (part)	-	-	-	-	-	-	-	-	-	-
Nocona city, Montague County	1 462	1 135	6	115	25	6	25	7	143	-
Nolanville city, Bell County	889	375	4	58	8	-	-	-	444	-
Nome city, Jefferson County	201	151	-	-	-	-	-	-	50	-
Noonday city, Smith County	231	174	6	9	-	-	-	-	42	-
Nordheim city, DeWitt County	184	153	3	-	-	-	-	-	28	-
Normangee town	347	228	4	2	13	3	2	-	95	-
Leon County (part)	320	210	4	2	13	3	2	-	86	-
Madison County (part)	27	18	-	-	-	-	-	-	9	-
Normanna CDP, Bee County	81	53	-	-	-	-	-	-	26	2
North Alamo CDP, Hidalgo County	766	279	26	19	-	-	-	-	432	10
North Cleveland city, Liberty County	110	61	2	-	-	-	-	-	44	3
Northcliff CDP, Guadalupe County	691	668	8	-	-	-	-	-	15	-
North Escobares CDP, Starr County	454	360	14	8	8	-	-	-	56	8
Northlake town, Denton County	373	105	-	-	-	-	-	-	268	-
North Pearsall CDP, Frio County	177	77	7	-	-	-	-	-	93	-
North Richland Hills city, Tarrant County	21 498	14 846	661	1 346	1 689	993	228	1 383	352	-
North San Pedro CDP, Nueces County	275	247	23	5	-	-	-	-	-	-
Novice city, Coleman County	71	59	-	-	-	-	-	-	12	-
Nurillo CDP, Hidalgo County	1 450	941	14	54	13	9	-	-	419	-
Oak Grove town, Kaufman County	271	262	5	-	-	-	-	-	4	-
Oakhurst city, San Jacinto County	124	98	-	-	-	-	-	-	26	-
Oak Leaf town, Ellis County	423	415	3	-	-	-	-	-	5	-
Oak Point city, Denton County	647	609	3	-	-	-	-	-	33	2
Oak Ridge town, Cooke County	91	10	-	-	-	-	-	-	76	5
Oak Ridge town, Kaufman County	153	105	2	-	-	-	-	-	46	-
Oak Ridge North city, Montgomery County	1 035	1 027	8	-	-	-	-	-	-	-
Oak Trail Shores CDP, Hood County	1 135	304	7	-	-	-	-	-	815	9
Oak Valley town, Navarro County	141	77	-	-	-	-	-	-	62	2
Oakwood town	252	175	2	4	-	-	-	-	61	10
Freestone County (part)	4	-	-	-	-	-	-	-	4	-
Leon County (part)	248	175	2	4	-	-	-	-	57	10

Table 18. **Units in Structure: 2000**—Con.

[Data based on a sample (except Tables 65-68). For information on confidentiality protection, coverage, sampling error, and nonsampling error, see Appendix G.
For location of definitions, see "How to Use This Census Report"]

State County Place	Total housing units	Units in structure								
		1 unit, detached	1 unit, attached	2 to 4 units	5 to 9 units	10 to 19 units	20 to 49 units	50 or more units	Mobile home	Boat, RV, van, etc.
PLACE—Con.										
O'Brien city, Haskell County	71	53	2	-	-	-	-	-	13	3
Odem city, San Patricio County	841	710	16	55	9	-	11	2	38	-
Odessa city	37 991	25 394	1 030	1 487	1 836	2 410	1 269	3 018	1 540	7
Ector County (part)	37 682	25 085	1 030	1 487	1 836	2 410	1 269	3 018	1 540	7
Midland County (part)	309	309	-	-	-	-	-	-	-	-
O'Donnell city	431	357	13	22	3	-	-	-	36	-
Dawson County (part)	52	50	-	-	-	-	-	-	2	-
Lynn County (part)	379	307	13	22	3	-	-	-	34	-
Oglesby city, Coryell County	191	153	7	9	2	-	-	-	20	-
Oilton CDP, Webb County	124	95	2	-	-	-	-	-	27	-
Old River-Winfree city, Chambers County	535	264	4	-	-	-	-	-	258	9
Olivarez CDP, Hidalgo County	567	457	-	8	-	-	-	-	102	-
Olmito CDP, Cameron County	334	256	17	20	5	-	-	-	36	-
Olmos Park city, Bexar County	1 159	759	40	180	47	47	57	16	13	-
Olney city, Young County	1 652	1 197	6	259	28	64	11	20	67	-
Olton city, Lamb County	853	716	26	36	2	-	-	-	73	-
Omaha city, Morris County	457	347	10	58	-	-	-	2	40	-
Onalaska city, Polk County	935	480	11	-	10	-	-	-	394	40
Onion Creek CDP, Travis County	1 050	827	162	44	9	-	8	-	-	-
Opdyke West town, Hockley County	69	4	-	-	-	-	-	-	65	-
Orange city, Orange County	8 309	5 576	230	677	420	307	128	720	235	16
Orange Grove city, Jim Wells County	518	419	5	44	8	3	14	-	25	-
Orchard city, Fort Bend County	159	114	-	-	2	-	-	-	43	-
Ore City city, Upshur County	437	276	3	51	-	3	-	1	103	-
Overton city	1 025	807	27	103	12	-	4	-	72	-
Rusk County (part)	957	755	27	99	12	-	4	-	60	-
Smith County (part)	68	52	-	4	-	-	-	-	12	-
Ovilla city	1 179	1 153	7	-	-	-	-	-	19	-
Dallas County (part)	92	84	-	-	-	-	-	-	8	-
Ellis County (part)	1 087	1 069	7	-	-	-	-	-	11	-
Owl Ranch-Amargosa CDP, Jim Wells County	233	141	7	-	-	-	-	-	85	-
Oyster Creek city, Brazoria County	520	274	3	4	2	3	2	-	232	-
Ozona CDP, Crockett County	1 536	1 071	34	39	32	21	43	-	279	17
Paducah town, Cottle County	819	706	12	72	4	5	4	-	14	2
Paint Rock town, Concho County	130	104	-	-	-	-	-	-	26	-
Palacios city, Matagorda County	2 001	1 387	27	125	30	15	7	28	352	30
Palestine city, Anderson County	7 696	5 643	110	363	312	247	165	376	469	11
Palisades village, Randall County	165	111	2	-	-	-	-	-	50	2
Palmer town, Ellis County	594	435	-	28	-	-	-	-	131	-
Palmhurst city, Hidalgo County	1 786	1 183	92	70	23	15	-	-	318	85
Palm Valley city, Cameron County	706	504	119	23	6	7	44	3	-	-
Palmview city, Hidalgo County	1 489	935	10	54	8	-	11	-	384	87
Palmview South CDP, Hidalgo County	2 902	1 306	12	28	-	-	-	-	1 416	140
Pampa city, Gray County	8 825	7 487	135	263	33	93	172	255	377	10
Panhandle town, Carson County	1 013	905	-	5	-	-	-	-	99	4
Panorama Village city, Montgomery County	929	854	37	-	-	14	20	-	4	-
Pantego town, Tarrant County	912	787	46	33	4	4	18	20	-	-
Paradise city, Wise County	181	149	2	-	-	-	-	-	30	-
Paris city, Lamar County	11 764	8 586	176	1 069	480	292	437	402	309	13
Parker city, Collin County	514	478	11	2	-	-	-	-	14	9
Pasadena city, Harris County	50 421	28 734	1 052	2 030	2 154	2 923	1 608	9 259	2 589	72
Pattison city, Waller County	176	123	-	2	-	-	-	-	49	2
Patton Village city, Montgomery County	531	305	9	-	-	2	-	-	207	8
Pawnee CDP, Bee County	108	90	3	-	-	-	-	-	15	-
Payne Springs town, Henderson County	406	326	-	-	-	-	-	-	80	-
Pearland city	13 895	10 354	289	233	624	212	382	543	1 224	34
Brazoria County (part)	13 170	9 688	251	223	624	201	382	543	1 224	34
Fort Bend County (part)	-	-	-	-	-	-	-	-	-	-
Harris County (part)	725	666	38	10	-	11	-	-	-	-
Pearsall city, Frio County	2 478	1 790	79	236	31	5	29	27	270	11
Pecan Acres CDP	971	644	8	7	-	-	-	-	312	-
Tarrant County (part)	195	136	-	-	-	-	-	-	59	-
Wise County (part)	776	508	8	7	-	-	-	-	253	-
Pecan Gap city	123	100	-	-	-	-	-	-	18	5
Delta County (part)	120	97	-	-	-	-	-	-	18	5
Fannin County (part)	3	3	-	-	-	-	-	-	-	-
Pecan Grove CDP, Fort Bend County	4 664	4 033	-	57	150	127	13	242	34	8
Pecan Hill city, Ellis County	222	166	-	-	-	-	-	-	55	1
Pecan Plantation CDP, Hood County	1 550	1 489	32	-	-	9	11	-	9	-
Pecos city, Reeves County	3 694	3 005	115	200	33	12	27	11	276	15
Pelican Bay city, Tarrant County	563	120	-	6	-	-	-	-	437	-
Penelope town, Hill County	103	86	-	-	-	-	-	-	17	-
Penitas city, Hidalgo County	426	361	3	8	-	-	-	-	54	-
Pernitas Point village	206	189	-	-	-	-	-	-	17	-
Jim Wells County (part)	54	54	-	-	-	-	-	-	-	-
Live Oak County (part)	152	135	-	-	-	-	-	-	17	-
Perryton city, Ochiltree County	3 139	2 464	43	60	52	62	24	-	420	14
Petersburg city, Hale County	501	443	9	11	3	-	-	-	35	-
Petrolia city, Clay County	339	257	2	-	-	-	-	-	80	-
Petronila city, Nueces County	46	36	-	-	4	-	-	-	6	-
Pettus CDP, Bee County	265	227	2	6	-	-	-	-	30	-

Table 18. **Units in Structure: 2000**—Con.

[Data based on a sample (except Tables 65-68). For information on confidentiality protection, coverage, sampling error, and nonsampling error, see Appendix G.
For location of definitions, see "How to Use This Census Report"]

State County Place	Total housing units	Units in structure								
		1 unit, detached	1 unit, attached	2 to 4 units	5 to 9 units	10 to 19 units	20 to 49 units	50 or more units	Mobile home	Boat, RV, van, etc.
PLACE—Con.										
Pflugerville city	5 298	4 546	194	143	-	22	-	20	373	-
Travis County (part)	5 298	4 546	194	143	-	22	-	20	373	-
Williamson County (part)	-	-	-	-	-	-	-	-	-	-
Pharr city, Hidalgo County	16 591	8 896	585	518	471	145	175	201	4 875	725
Pilot Point city, Denton County	1 287	1 054	14	41	47	24	52	13	42	-
Pine Forest city, Orange County	230	163	2	-	4	-	-	-	59	2
Pinehurst CDP, Montgomery County	1 465	733	10	6	-	-	-	7	702	7
Pinehurst city, Orange County	1 076	630	17	21	10	14	117	46	217	4
Pine Island town, Waller County	334	229	-	7	13	-	-	-	85	-
Pineland city, Sabine County	440	269	6	88	-	-	-	8	69	-
Pinewood Estates CDP, Hardin County	542	532	-	-	3	-	-	-	7	-
Piney Point Village city, Harris County	1 282	1 081	104	-	28	15	18	36	-	-
Pittsburg city, Camp County	1 774	1 352	24	135	62	11	26	20	144	-
Plains town, Yoakum County	568	441	-	4	2	-	-	-	121	-
Plainview city, Hale County	8 472	6 599	246	686	230	147	184	115	265	-
Plano city	86 107	59 417	1 665	3 236	6 461	5 379	2 242	7 096	412	199
Collin County (part)	85 101	58 549	1 665	3 236	6 461	5 247	2 242	7 096	406	199
Denton County (part)	1 006	868	-	-	-	132	-	-	6	-
Pleak village, Fort Bend County	342	255	-	2	6	-	-	2	77	-
Pleasanton city, Atascosa County	3 199	2 375	91	158	28	-	19	7	490	31
Pleasant Valley town, Wichita County	164	150	-	-	-	-	-	-	14	-
Plum Grove city, Liberty County	304	201	8	-	-	-	-	-	95	-
Point city, Rains County	322	205	11	28	-	-	-	-	78	-
Point Blank city, San Jacinto County	416	349	-	-	-	-	-	-	63	4
Point Comfort city, Calhoun County	395	383	3	-	4	-	-	2	3	-
Ponder town, Denton County	208	190	3	4	8	-	-	-	3	-
Port Aransas city, Nueces County	3 777	1 545	75	217	225	68	141	930	427	149
Port Arthur city	24 713	18 416	634	1 087	952	1 301	317	1 605	359	42
Jefferson County (part)	24 713	18 416	634	1 087	952	1 301	317	1 605	359	42
Orange County (part)	-	-	-	-	-	-	-	-	-	-
Porter Heights CDP, Montgomery County	548	283	8	-	14	-	-	-	243	-
Port Isabel city, Cameron County	2 057	912	159	433	57	63	36	29	306	62
Portland city	5 394	3 953	110	450	405	82	87	285	17	5
Nueces County (part)	-	-	-	-	-	-	-	-	-	-
San Patricio County (part)	5 394	3 953	110	450	405	82	87	285	17	5
Port Lavaca city, Calhoun County	4 743	3 169	100	439	129	37	109	179	575	6
Port Mansfield CDP, Willacy County	557	268	54	22	18	38	2	-	125	30
Port Neches city, Jefferson County	5 644	4 700	89	73	168	65	90	168	285	6
Post city, Garza County	1 401	1 122	6	79	-	10	64	11	109	-
Post Oak Bend City town, Kaufman County	151	142	4	-	-	-	-	-	5	-
Poteet city, Atascosa County	1 193	796	30	133	6	-	11	-	217	-
Poth town, Wilson County	660	515	7	21	-	-	-	-	117	-
Potosi CDP, Taylor County	609	487	-	-	-	-	-	-	114	8
Pottsboro town, Grayson County	621	490	13	25	9	8	26	-	50	-
Powell town, Navarro County	39	39	-	-	-	-	-	-	-	-
Poynor town, Henderson County	127	97	-	2	-	-	-	-	28	-
Prado Verde CDP, El Paso County	64	52	12	-	-	-	-	-	-	-
Prairie View city, Waller County	867	512	25	193	23	11	14	10	79	-
Premont city, Jim Wells County	1 076	895	35	22	2	19	25	-	78	-
Presidio city, Presidio County	1 550	919	46	62	25	1	27	-	466	4
Primera town, Cameron County	730	598	5	17	-	-	-	-	107	3
Princeton city, Collin County	1 356	847	19	104	52	30	76	7	219	2
Progreso city, Hidalgo County	1 122	876	56	17	6	-	-	-	162	5
Progreso Lakes city, Hidalgo County	93	81	-	-	-	-	-	-	12	-
Prosper town, Collin County	735	639	10	19	11	-	-	-	54	2
Putnam town, Callahan County	59	46	-	-	-	-	-	-	11	2
Pyote town, Ward County	90	56	-	-	-	-	-	-	34	-
Quail CDP, Collingsworth County	18	15	-	-	-	-	-	-	3	-
Quanah city, Hardeman County	1 511	1 264	28	106	12	4	7	10	80	-
Queen City city, Cass County	768	518	4	49	14	40	40	-	95	8
Quemado CDP, Maverick County	96	89	-	-	-	-	-	-	7	-
Quinlan city, Hunt County	643	416	-	74	26	1	36	-	90	-
Quintana town, Brazoria County	50	37	-	2	-	-	-	-	11	-
Quitaque city, Briscoe County	256	219	9	6	2	4	-	-	16	-
Quitman city, Wood County	871	690	18	70	37	11	24	-	21	-
Radar Base CDP, Maverick County	62	46	-	-	7	-	-	-	9	-
Ralls city, Crosby County	866	761	20	45	2	-	-	-	38	-
Ranchette Estates CDP, Willacy County	28	10	-	-	-	-	-	-	18	-
Ranchitos Las Lomas CDP, Webb County	196	144	6	-	-	-	-	-	46	-
Rancho Alegre CDP, Jim Wells County	618	487	12	6	-	-	-	-	113	-
Rancho Banquete CDP, Nueces County	126	83	6	4	-	-	-	-	33	-
Rancho Chico CDP, San Patricio County	118	74	-	-	-	-	-	-	44	-
Ranchos Penitas West CDP, Webb County	143	85	-	-	-	-	-	-	58	-
Rancho Viejo town, Cameron County	1 160	735	41	253	99	5	13	14	-	-
Ranger city, Eastland County	1 211	911	37	41	4	15	31	62	106	4
Rangerville village, Cameron County	59	56	-	-	-	-	-	-	3	-
Rankin city, Upton County	377	327	7	2	3	4	-	-	34	-
Ransom Canyon town, Lubbock County	424	424	-	-	-	-	-	-	-	-
Ratamosa CDP, Cameron County	104	37	-	7	-	-	-	-	60	-
Ravenna city, Fannin County	97	60	-	-	-	-	-	-	37	-
Raymondville city, Willacy County	2 860	2 384	43	164	44	12	14	-	180	19
Realitos CDP, Duval County	87	71	-	-	-	-	-	-	16	-
Redford CDP, Presidio County	92	74	-	-	-	-	-	-	18	-
Red Lick city, Bowie County	328	276	-	-	-	-	-	-	52	-
Red Oak city, Ellis County	1 579	1 117	83	122	81	40	19	75	42	-
Redwater city, Bowie County	372	203	-	-	-	16	17	-	133	3

Table 18. **Units in Structure: 2000**—Con.

[Data based on a sample (except Tables 65-68). For information on confidentiality protection, coverage, sampling error, and nonsampling error, see Appendix G.
For location of definitions, see "How to Use This Census Report"]

State County Place	Total housing units	Units in structure								
		1 unit, detached	1 unit, attached	2 to 4 units	5 to 9 units	10 to 19 units	20 to 49 units	50 or more units	Mobile home	Boat, RV, van, etc.
PLACE—Con.										
Redwood CDP, Guadalupe County	987	185	9	-	-	-	-	-	793	-
Reese Center CDP, Lubbock County	11	5	-	6	-	-	-	-	-	-
Refugio town, Refugio County	1 299	1 050	15	34	49	4	22	-	125	-
Reid Hope King CDP, Cameron County	440	395	24	13	-	-	-	-	8	-
Reklaw city	158	129	2	3	-	-	-	-	24	-
Cherokee County (part)	96	72	2	3	-	-	-	-	19	-
Rusk County (part)	62	57	-	-	-	-	-	-	5	-
Relampago CDP, Hidalgo County	61	55	-	-	-	-	-	-	6	-
Rendon CDP, Tarrant County	3 363	2 357	48	-	-	-	-	7	951	-
Reno city, Lamar County	1 108	962	22	60	23	-	23	-	18	-
Reno city	933	460	11	39	4	-	-	-	415	4
Parker County (part)	933	460	11	39	4	-	-	-	415	4
Tarrant County (part)	-	-	-	-	-	-	-	-	-	-
Retreat town, Navarro County	125	122	-	-	-	-	-	-	3	-
Rhome city, Wise County	262	215	-	2	-	2	17	-	26	-
Rice city, Navarro County	364	152	-	5	-	-	-	-	207	-
Richardson city	36 362	24 434	1 033	1 912	2 240	2 569	1 691	2 421	52	10
Collin County (part)	8 754	5 541	228	527	970	644	353	482	9	-
Dallas County (part)	27 608	18 893	805	1 385	1 270	1 925	1 338	1 939	43	10
Richland town, Navarro County	155	115	-	-	-	-	-	-	40	-
Richland Hills city, Tarrant County	3 303	2 511	96	230	184	172	54	50	6	-
Richland Springs town, San Saba County	167	152	-	2	-	-	-	-	13	-
Richmond city, Fort Bend County	3 576	1 965	68	165	83	177	58	383	664	13
Richwood city, Brazoria County	1 264	685	5	8	18	100	21	357	65	5
Riesel city, McLennan County	389	321	2	2	-	-	-	2	62	-
Rio Bravo city, Webb County	1 342	1 011	72	20	28	-	-	-	211	-
Rio Grande City city, Starr County	3 866	3 121	80	223	124	36	28	-	254	-
Rio Hondo city, Cameron County	781	498	7	23	4	12	13	-	93	131
Rio Vista city, Johnson County	264	159	-	-	-	-	-	-	102	3
Rising Star town, Eastland County	483	392	5	28	-	2	2	-	52	2
River Oaks city, Tarrant County	2 851	2 630	35	65	15	9	31	44	22	-
Riverside city, Walker County	289	155	-	14	11	-	-	-	84	25
Roanoke city, Denton County	1 472	752	-	94	55	174	164	44	172	17
Roaring Springs town, Motley County	146	136	-	-	-	1	-	-	9	-
Robert Lee city, Coke County	660	467	16	42	-	2	-	-	133	-
Robinson city, McLennan County	2 901	2 653	79	81	-	6	-	6	76	-
Robstown city, Nueces County	4 092	3 261	175	370	58	13	19	19	169	8
Roby city, Fisher County	315	274	-	16	6	2	-	-	17	-
Rochester town, Haskell County	200	180	4	2	-	-	-	-	14	-
Rockdale city, Milam County	2 374	1 952	30	134	24	34	9	-	191	-
Rockport city, Aransas County	4 517	2 791	147	417	230	152	167	244	332	37
Rocksprings town, Edwards County	531	411	18	12	2	-	-	-	88	-
Rockwall city, Rockwall County	7 116	5 372	394	269	569	266	61	148	37	-
Rocky Mound town, Camp County	46	23	-	-	-	-	-	-	18	5
Rogers town, Bell County	485	382	7	45	12	-	2	-	37	-
Rollingwood city, Travis County	496	494	-	2	-	-	-	-	-	-
Roma city, Starr County	3 204	2 513	127	207	91	55	-	-	211	-
Roma Creek CDP, Starr County	142	104	8	-	-	-	-	-	30	-
Roman Forest town, Montgomery County	426	398	11	10	2	2	-	-	3	-
Ropesville city, Hockley County	190	149	7	2	-	-	-	-	29	3
Roscoe city, Nolan County	586	537	5	2	17	-	-	-	25	-
Rosebud city, Falls County	669	558	22	37	6	2	12	-	32	-
Rose City city, Orange County	219	142	3	-	-	-	-	-	70	4
Rose Hill Acres city, Hardin County	177	173	-	-	-	-	-	-	4	-
Rosenberg city, Fort Bend County	8 444	5 328	167	384	243	226	227	866	992	11
Rosita North CDP, Maverick County	1 002	604	37	22	-	-	-	-	339	-
Rosita South CDP, Maverick County	760	533	10	-	-	-	-	-	171	46
Ross city, McLennan County	109	84	-	-	-	-	-	-	25	-
Rosser village, Kaufman County	161	97	4	2	-	-	-	-	55	3
Rotan city, Fisher County	837	675	19	100	4	-	-	-	39	-
Round Mountain town, Blanco County	53	40	-	-	-	-	-	-	13	-
Round Rock city	21 658	15 077	981	1 618	898	997	859	1 161	67	-
Travis County (part)	536	87	-	-	40	142	123	144	-	-
Williamson County (part)	21 122	14 990	981	1 618	858	855	736	1 017	67	-
Round Top town, Fayette County	56	56	-	-	-	-	-	-	-	-
Rowlett city	14 577	13 874	264	104	59	23	38	29	186	-
Dallas County (part)	12 416	11 754	245	98	59	23	31	29	177	-
Rockwall County (part)	2 161	2 120	19	6	-	-	7	-	9	-
Roxton city, Lamar County	336	298	2	2	-	-	2	1	31	-
Royse City city	1 096	829	19	76	19	-	6	15	132	-
Collin County (part)	74	74	-	-	-	-	-	-	-	-
Rockwall County (part)	1 022	755	19	76	19	-	6	15	132	-
Rule town, Haskell County	378	362	3	7	-	-	-	-	6	-
Runaway Bay city, Wise County	592	415	37	31	82	10	13	-	4	-
Runge town, Karnes County	478	331	7	71	-	-	-	-	69	-
Rusk city, Cherokee County	1 566	1 296	5	119	13	11	7	7	108	-
Sabinal city, Uvalde County	658	459	9	15	4	2	7	-	162	-
Sachse city	3 332	3 043	105	101	-	23	7	-	34	19
Collin County (part)	586	586	-	-	-	-	-	-	-	-
Dallas County (part)	2 746	2 457	105	101	-	23	7	-	34	19

Table 18. **Units in Structure: 2000**—Con.

[Data based on a sample (except Tables 65-68). For information on confidentiality protection, coverage, sampling error, and nonsampling error, see Appendix G.
For location of definitions, see "How to Use This Census Report"]

State County Place	Total housing units	Units in structure								
		1 unit, detached	1 unit, attached	2 to 4 units	5 to 9 units	10 to 19 units	20 to 49 units	50 or more units	Mobile home	Boat, RV, van, etc.
PLACE—Con.										
Sadler city, Grayson County	172	114	3	-	-	-	-	-	55	-
Saginaw city, Tarrant County	4 345	3 718	95	238	108	62	8	79	37	-
St. Hedwig town, Bexar County	687	513	13	-	-	-	-	-	159	2
St. Jo city, Montague County	465	381	4	12	13	-	9	-	46	-
St. Paul town, Collin County	220	207	2	-	-	-	-	-	9	2
St. Paul CDP, San Patricio County	219	163	8	-	-	-	-	-	48	-
Salado CDP, Bell County	1 482	1 256	84	6	9	4	-	-	123	-
Salineno CDP, Starr County	116	107	9	-	-	-	-	-	-	-
Samnorwood CDP, Collingsworth County	20	20	-	-	-	-	-	-	-	-
San Angelo city, Tom Green County	37 736	25 619	1 761	1 494	1 734	1 749	1 402	2 773	1 142	62
San Antonio city	433 108	278 800	14 726	31 900	29 548	24 443	12 981	31 869	8 399	442
Bexar County (part)	433 108	278 800	14 726	31 900	29 548	24 443	12 981	31 869	8 399	442
Comal County (part)	-	-	-	-	-	-	-	-	-	-
San Augustine town, San Augustine County	1 071	726	24	166	17	-	4	22	108	4
San Benito city, Cameron County	8 860	5 142	314	661	149	103	121	168	1 834	368
San Carlos CDP, Hidalgo County	690	442	30	30	20	-	-	-	156	12
Sanctuary town, Parker County	118	86	-	2	-	-	-	-	30	-
Sanderson CDP, Terrell County	632	563	8	5	-	2	-	-	52	2
Sandia CDP, Jim Wells County	166	108	-	-	-	-	-	-	58	-
San Diego city	1 785	1 337	5	123	30	-	11	6	251	22
Duval County (part)	1 471	1 118	5	123	20	-	11	6	176	12
Jim Wells County (part)	314	219	-	-	10	-	-	-	75	10
Sandy Hollow-Escondidas CDP, Nueces County	197	129	-	-	-	-	-	-	68	-
San Elizario CDP, El Paso County	2 780	1 617	98	29	9	-	-	-	1 020	7
San Felipe town, Austin County	357	242	8	3	-	-	-	-	104	-
Sanford town, Hutchinson County	117	79	-	4	-	-	-	-	31	3
Sanger city, Denton County	1 749	1 315	22	49	50	11	34	2	264	2
San Ignacio CDP, Zapata County	402	290	15	12	-	-	-	-	64	21
San Isidro CDP, Starr County	112	80	-	3	-	-	-	-	29	-
San Juan city, Hidalgo County	7 745	5 302	260	234	144	59	10	19	1 581	136
San Leanna village, Travis County	160	158	-	2	-	-	-	-	-	-
San Leon CDP, Galveston County	2 296	1 585	22	47	6	19	-	-	537	80
San Manuel-Linn CDP, Hidalgo County	737	266	13	-	-	-	-	-	341	117
San Marcos city	13 287	4 380	480	2 228	1 773	1 402	603	1 658	755	8
Caldwell County (part)	-	-	-	-	-	-	-	-	-	-
Hays County (part)	13 287	4 380	480	2 228	1 773	1 402	603	1 658	755	8
San Patricio city	133	90	-	-	-	-	-	-	43	-
Nueces County (part)	21	21	-	-	-	-	-	-	-	-
San Patricio County (part)	112	69	-	-	-	-	-	-	43	-
San Pedro CDP, Cameron County	217	171	-	-	-	-	-	-	46	-
San Perlita city, Willacy County	198	147	8	-	-	-	-	-	43	-
San Saba town, San Saba County	1 187	939	19	67	27	-	4	-	131	-
Sansom Park city, Tarrant County	1 493	1 333	54	30	-	-	-	-	76	-
Santa Anna town, Coleman County	562	430	3	55	-	2	4	19	49	-
Santa Clara city, Guadalupe County	368	280	9	-	-	-	-	-	79	-
Santa Cruz CDP, Starr County	144	139	-	-	-	-	-	-	5	-
Santa Fe city, Galveston County	3 721	2 732	31	92	28	47	39	23	704	25
Santa Maria CDP, Cameron County	262	229	-	4	-	-	-	-	29	-
Santa Monica CDP, Willacy County	34	28	-	-	-	-	-	-	6	-
Santa Rosa town, Cameron County	822	640	35	45	5	10	8	12	67	-
Savoy city, Fannin County	361	246	6	22	13	5	8	-	61	-
Scenic Oaks CDP, Bexar County	1 300	1 169	16	-	-	-	-	-	115	-
Schertz city	6 902	5 427	95	265	110	84	84	81	747	9
Bexar County (part)	399	154	-	-	-	-	-	-	245	-
Comal County (part)	83	27	-	-	-	9	6	-	41	-
Guadalupe County (part)	6 420	5 246	95	265	110	75	78	81	461	9
Schulenburg city, Fayette County	1 219	946	31	104	27	17	-	-	94	-
Scissors CDP, Hidalgo County	831	738	-	8	-	-	-	-	85	-
Scotland city	175	136	-	-	-	-	-	-	39	-
Archer County (part)	175	136	-	-	-	-	-	-	39	-
Clay County (part)	-	-	-	-	-	-	-	-	-	-
Scottsville city, Harrison County	109	70	-	2	-	-	-	-	37	-
Seabrook city	4 494	2 213	168	100	358	818	222	608	7	-
Chambers County (part)	-	-	-	-	-	-	-	-	-	-
Galveston County (part)	-	-	-	-	-	-	-	-	-	-
Harris County (part)	4 494	2 213	168	100	358	818	222	608	7	-
Seadrift city, Calhoun County	638	415	4	20	27	-	-	-	163	9
Seagoville city	3 551	2 344	96	175	52	14	36	18	794	22
Dallas County (part)	3 551	2 344	96	175	52	14	36	18	794	22
Kaufman County (part)	-	-	-	-	-	-	-	-	-	-
Seagraves city, Gaines County	977	688	10	91	4	2	7	7	168	-
Sealy city, Austin County	2 108	1 167	54	186	106	67	121	28	373	6
Sebastian CDP, Willacy County	656	480	16	10	15	-	-	-	129	6
Seguin city, Guadalupe County	8 186	5 755	159	955	238	84	147	501	337	10
Selma city	285	243	6	-	-	3	21	-	12	-
Bexar County (part)	262	223	6	-	-	3	21	-	9	-
Comal County (part)	12	9	-	-	-	-	-	-	3	-
Guadalupe County (part)	11	11	-	-	-	-	-	-	-	-

Table 18. **Units in Structure: 2000**—Con.

[Data based on a sample (except Tables 65-68). For information on confidentiality protection, coverage, sampling error, and nonsampling error, see Appendix G.
For location of definitions, see "How to Use This Census Report"]

State County Place	Total housing units	Units in structure: 1 unit, detached	1 unit, attached	2 to 4 units	5 to 9 units	10 to 19 units	20 to 49 units	50 or more units	Mobile home	Boat, RV, van, etc.
PLACE—Con.										
Seminole city, Gaines County	2 349	1 820	25	100	-	20	9	7	345	23
Serenada CDP, Williamson County	645	633	-	-	-	-	-	-	12	-
Seth Ward CDP, Hale County	701	417	15	-	-	-	-	-	269	-
Seven Oaks city, Polk County	68	46	-	2	-	-	2	-	12	6
Seven Points city	556	180	9	25	-	-	29	-	306	7
Henderson County (part)	556	180	9	25	-	-	29	-	306	7
Kaufman County (part)	-	-	-	-	-	-	-	-	-	-
Seymour city, Baylor County	1 517	1 196	15	191	-	12	-	6	91	6
Shady Hollow CDP, Travis County	1 735	1 726	9	-	-	-	-	-	-	-
Shady Shores town, Denton County	582	546	5	3	-	-	-	-	28	-
Shallowater city, Lubbock County	787	673	10	15	-	-	-	2	87	-
Shamrock city, Wheeler County	1 047	915	27	23	24	-	-	-	58	-
Shavano Park city, Bexar County	664	649	8	-	-	-	7	-	-	-
Sheldon CDP, Harris County	568	430	16	10	4	20	-	-	88	-
Shenandoah city, Montgomery County	534	496	10	-	-	-	25	-	3	-
Shepherd city, San Jacinto County	859	529	2	55	3	9	18	5	222	16
Sherman city, Grayson County	14 917	9 711	347	1 233	1 061	595	401	1 134	422	13
Shiner city, Lavaca County	1 009	913	4	5	-	-	-	-	87	-
Shoreacres city	603	588	5	6	-	-	2	2	-	-
Chambers County (part)	-	-	-	-	-	-	-	-	-	-
Harris County (part)	603	588	5	6	-	-	2	2	-	-
Sienna Plantation CDP, Fort Bend County	652	562	-	-	-	-	-	-	90	-
Sierra Blanca CDP, Hudspeth County	244	159	2	-	-	-	-	-	79	4
Siesta Shores CDP, Zapata County	518	245	11	-	-	-	-	-	256	6
Silsbee city, Hardin County	2 692	2 179	41	148	66	24	39	24	171	-
Silverton city, Briscoe County	359	332	5	-	2	-	-	-	20	-
Simonton city, Fort Bend County	273	255	2	-	-	-	-	-	16	-
Sinton city, San Patricio County	2 028	1 630	44	203	28	25	38	46	14	-
Skellytown town, Carson County	287	223	4	-	-	-	-	-	60	-
Skidmore CDP, Bee County	404	312	-	-	-	-	-	-	92	-
Slaton city, Lubbock County	2 569	2 012	87	134	-	-	40	24	272	-
Smiley city, Gonzales County	201	142	2	15	2	-	-	-	40	-
Smithville city, Bastrop County	1 658	1 233	90	157	13	6	15	-	144	-
Smyer town, Hockley County	184	129	3	-	-	-	-	-	52	-
Snook city, Burleson County	260	149	4	3	-	3	28	-	72	1
Snyder city, Scurry County	4 987	4 019	56	404	20	67	114	35	272	-
Socorro city, El Paso County	7 276	4 220	291	272	52	21	-	-	2 420	-
Solis CDP, Cameron County	203	107	-	-	-	-	-	-	96	-
Somerset city, Bexar County	545	384	3	32	-	-	3	-	123	-
Somerville city, Burleson County	757	521	7	36	-	2	5	-	186	-
Sonora city, Sutton County	1 253	835	19	27	55	-	20	3	285	9
Sour Lake city, Hardin County	749	554	7	13	3	15	16	-	138	3
South Alamo CDP, Hidalgo County	705	559	9	-	-	-	-	-	137	-
South Fork Estates CDP, Jim Hogg County	21	14	-	-	-	-	-	-	7	-
South Houston city, Harris County	4 892	3 003	122	283	171	195	82	499	513	24
Southlake city	6 602	6 280	11	19	10	-	-	-	282	-
Denton County (part)	166	129	3	-	-	-	-	-	34	-
Tarrant County (part)	6 436	6 151	8	19	10	-	-	-	248	-
Southmayd city, Grayson County	358	129	-	-	-	-	-	-	229	-
South Mountain town, Coryell County	165	144	6	-	-	-	-	-	15	-
South Padre Island town, Cameron County	4 653	549	142	634	260	484	1 272	1 289	19	4
South Point CDP, Cameron County	296	245	-	10	-	-	-	-	41	-
Southside Place city, Harris County	647	422	-	-	6	4	48	167	-	-
South Toledo Bend CDP, Newton County	687	509	-	-	-	-	-	-	162	16
Spade CDP, Lamb County	50	42	2	2	-	-	-	-	4	-
Sparks CDP, El Paso County	739	355	7	8	-	-	-	13	356	-
Spearman city, Hansford County	1 273	1 046	15	14	54	15	-	-	129	-
Splendora city, Montgomery County	486	225	-	3	-	-	-	-	251	7
Spofford city, Kinney County	35	27	2	-	-	-	-	-	4	2
Spring CDP, Harris County	12 714	11 100	363	293	103	238	65	327	218	7
Spring Garden-Terra Verde CDP, Nueces County	205	171	-	5	-	-	-	-	29	-
Springlake town, Lamb County	75	61	-	-	-	-	-	-	14	-
Springtown city, Parker County	884	721	10	49	11	29	36	4	24	-
Spring Valley city, Harris County	1 410	1 369	22	-	8	5	-	-	6	-
Spur city, Dickens County	604	556	10	16	4	-	-	-	18	-
Stafford city	6 364	2 913	105	188	332	810	141	1 569	299	7
Fort Bend County (part)	6 259	2 812	105	188	332	810	141	1 569	295	7
Harris County (part)	105	101	-	-	-	-	-	-	4	-
Stagecoach town, Montgomery County	181	173	8	-	-	-	-	-	-	-
Stamford city	1 753	1 420	24	102	6	19	40	-	142	-
Haskell County (part)	101	12	-	-	-	-	2	-	87	-
Jones County (part)	1 652	1 408	24	102	6	19	38	-	55	-
Stanton city, Martin County	995	657	21	109	5	4	1	-	192	6
Star Harbor city, Henderson County	310	303	-	7	-	-	-	-	-	-
Stephenville city, Erath County	6 658	4 258	200	544	256	335	217	402	418	28
Sterling City city, Sterling County	463	346	6	8	-	-	-	-	103	-
Stinnett city, Hutchinson County	862	731	14	3	-	-	-	-	109	5
Stockdale city, Wilson County	552	399	2	15	16	11	5	-	102	2
Stonewall CDP, Gillespie County	218	141	-	-	-	-	-	-	77	-
Stowell CDP, Chambers County	620	440	-	9	-	-	-	-	171	-
Stratford city, Sherman County	790	660	8	19	19	1	-	-	83	-
Strawn city, Palo Pinto County	348	274	2	17	5	-	-	1	49	-

Table 18. **Units in Structure: 2000**—Con.

[Data based on a sample (except Tables 65-68). For information on confidentiality protection, coverage, sampling error, and nonsampling error, see Appendix G.
For location of definitions, see "How to Use This Census Report"]

State County Place	Total housing units	Units in structure								
		1 unit, detached	1 unit, attached	2 to 4 units	5 to 9 units	10 to 19 units	20 to 49 units	50 or more units	Mobile home	Boat, RV, van, etc.
PLACE—Con.										
Streetman town	129	113	-	-	-	-	-	-	16	-
Freestone County (part)	129	113	-	-	-	-	-	-	16	-
Navarro County (part)	-	-	-	-	-	-	-	-	-	-
Study Butte-Terlingua CDP, Brewster County	169	67	7	18	-	-	-	-	72	5
Sudan city, Lamb County	466	414	13	13	-	-	-	-	26	-
Sugar Land city, Fort Bend County	21 159	18 658	515	230	421	332	257	637	86	23
Sullivan City city, Hidalgo County	1 149	1 051	5	27	-	-	-	-	66	-
Sulphur Springs city, Hopkins County	6 488	4 587	153	410	491	167	345	171	155	9
Sundown city, Hockley County	585	396	9	11	7	6	13	-	140	3
Sunnyvale town, Dallas County	919	907	8	4	-	-	-	-	-	-
Sunray city, Moore County	769	621	7	14	2	-	-	-	125	-
Sunrise Beach Village city, Llano County	778	759	15	2	-	-	-	-	2	-
Sunset city, Montague County	156	116	-	-	-	-	-	-	40	-
Sunset Valley city, Travis County	145	141	1	3	-	-	-	-	-	-
Sun Valley city, Lamar County	33	3	-	-	-	-	-	-	30	-
Surfside Beach city, Brazoria County	886	758	23	28	24	16	23	-	8	6
Sweeny city, Brazoria County	1 391	1 035	6	29	62	80	47	25	107	-
Sweetwater city, Nolan County	5 225	3 867	159	381	78	187	208	66	271	8
Taft city, San Patricio County	1 214	934	20	162	10	45	-	6	37	-
Taft Southwest CDP, San Patricio County	530	479	20	-	-	-	-	-	24	7
Tahoka city, Lynn County	1 201	984	27	65	6	7	4	-	105	3
Talco city, Titus County	295	211	1	23	-	6	-	-	54	-
Talty city, Kaufman County	290	245	-	-	-	-	-	-	45	-
Tatum city	508	309	6	55	26	-	13	-	95	4
Panola County (part)	99	67	2	6	2	-	-	-	22	-
Rusk County (part)	409	242	4	49	24	-	13	-	73	4
Taylor city, Williamson County	5 068	4 004	123	433	132	45	97	74	160	-
Taylor Lake Village city, Harris County	1 366	1 346	12	-	-	-	-	-	8	-
Teague city, Freestone County	1 549	1 151	22	146	-	6	-	6	218	-
Tehuacana town, Limestone County	149	128	-	3	-	-	-	-	18	-
Temple city, Bell County	23 453	15 074	535	1 750	1 347	1 180	768	2 000	777	22
Tenaha town, Shelby County	499	233	11	91	2	-	3	-	150	9
Terrell city, Kaufman County	5 050	3 853	114	347	216	168	39	155	151	7
Terrell Hills city, Bexar County	2 011	1 853	36	30	14	14	44	20	-	-
Texarkana city, Bowie County	15 127	10 606	282	1 229	725	247	366	1 117	555	-
Texas City city	16 674	11 700	329	942	642	845	458	1 468	260	30
Chambers County (part)	-	-	-	-	-	-	-	-	-	-
Galveston County (part)	16 674	11 700	329	942	642	845	458	1 468	260	30
Texhoma city, Sherman County	165	124	-	-	-	-	-	-	41	-
Texline town, Dallam County	222	152	4	12	-	2	-	-	52	-
The Colony city, Denton County	8 836	8 126	339	39	24	202	28	40	38	-
The Hills village, Travis County	688	620	41	15	-	10	2	-	-	-
The Woodlands CDP, Montgomery County	21 008	16 607	775	290	474	618	748	1 279	217	-
Thompsons town, Fort Bend County	115	73	4	-	-	-	-	-	32	6
Thorndale city	540	442	9	24	12	-	-	-	53	-
Milam County (part)	540	442	9	24	12	-	-	-	53	-
Williamson County (part)	-	-	-	-	-	-	-	-	-	-
Thornton town, Limestone County	246	211	-	-	-	-	-	-	35	-
Thorntonville town, Ward County	218	165	2	2	2	-	-	-	47	-
Thrall city, Williamson County	261	235	-	-	2	-	-	-	24	-
Three Rivers city, Live Oak County	893	648	9	28	32	14	37	5	110	10
Throckmorton town, Throckmorton County	484	419	8	29	-	-	-	-	28	-
Tierra Bonita CDP, Cameron County	37	34	-	-	-	-	-	-	3	-
Tierra Grande CDP, Nueces County	148	114	-	-	-	-	-	-	34	-
Tiki Island village, Galveston County	746	694	13	-	3	8	26	2	-	-
Timbercreek Canyon village, Randall County	167	158	-	9	-	-	-	-	-	-
Timberwood Park CDP, Bexar County	2 043	1 830	-	-	-	7	-	-	206	-
Timpson city, Shelby County	550	319	17	69	-	2	16	-	123	4
Tioga town, Grayson County	311	281	2	11	-	2	-	-	15	-
Tira town, Hopkins County	120	87	-	-	-	-	-	-	33	-
Toco city, Lamar County	36	36	-	-	-	-	-	-	-	-
Todd Mission city, Grimes County	69	33	2	-	-	-	-	-	28	6
Tolar city, Hood County	224	176	-	-	-	-	-	-	48	-
Tomball city	4 031	1 789	81	473	277	528	74	607	166	36
Harris County (part)	4 031	1 789	81	473	277	528	74	607	166	36
Montgomery County (part)	-	-	-	-	-	-	-	-	-	-
Tom Bean city, Grayson County	377	305	7	19	2	23	3	-	18	-
Tool city, Henderson County	1 376	1 043	16	-	-	-	-	6	306	5
Tornillo CDP, El Paso County	443	216	22	9	-	-	-	-	194	2
Toyah town, Reeves County	82	63	-	-	-	-	-	-	19	-
Tradewinds CDP, San Patricio County	38	11	-	-	-	-	-	-	27	-
Trent town, Taylor County	156	141	-	-	-	-	-	-	13	2
Trenton city, Fannin County	316	266	-	21	3	6	-	-	20	-
Trinidad city, Henderson County	469	341	6	45	2	-	-	-	75	-
Trinity city, Trinity County	1 290	829	15	67	10	-	22	4	338	5
Trophy Club town	2 471	2 217	13	61	17	16	10	128	9	-
Denton County (part)	2 471	2 217	13	61	17	16	10	128	9	-
Tarrant County (part)	-	-	-	-	-	-	-	-	-	-
Troup city	840	580	14	28	46	5	15	2	148	2
Cherokee County (part)	24	22	-	-	-	-	-	-	2	-
Smith County (part)	816	558	14	28	46	5	15	2	146	2

Table 18. **Units in Structure: 2000**—Con.

[Data based on a sample (except Tables 65-68). For information on confidentiality protection, coverage, sampling error, and nonsampling error, see Appendix G.
For location of definitions, see "How to Use This Census Report"]

State County Place	Total housing units	Units in structure: 1 unit, detached	1 unit, attached	2 to 4 units	5 to 9 units	10 to 19 units	20 to 49 units	50 or more units	Mobile home	Boat, RV, van, etc.
PLACE—Con.										
Troy city, Bell County	527	411	3	33	12	27	5	6	30	-
Tuleta CDP, Bee County	141	122	-	-	-	-	-	-	19	-
Tulia city, Swisher County	1 897	1 671	9	133	-	6	29	8	41	-
Tulsita CDP, Bee County	18	9	3	-	-	-	-	-	6	-
Turkey city, Hall County	265	241	2	2	4	-	-	-	13	3
Tuscola city, Taylor County	315	286	-	-	-	-	-	-	26	3
Tye city, Taylor County	573	205	3	-	-	-	-	-	357	8
Tyler city, Smith County	35 553	23 175	1 452	2 710	2 162	1 459	755	3 390	450	-
Tynan CDP, Bee County	119	92	-	-	-	-	-	-	27	-
Uhland city	170	105	2	-	4	-	-	-	59	-
Caldwell County (part)	50	28	-	-	-	-	-	-	22	-
Hays County (part)	120	77	2	-	4	-	-	-	37	-
Uncertain city, Harrison County	143	117	-	-	-	-	-	-	26	-
Union Grove city, Upshur County	121	87	-	-	-	-	-	-	34	-
Universal City city, Bexar County	6 367	4 339	42	395	497	344	272	350	120	8
University Park city, Dallas County	8 501	5 411	615	1 331	444	306	189	181	24	-
Utopia CDP, Uvalde County	163	104	3	-	-	-	-	-	51	5
Uvalde city, Uvalde County	5 420	4 277	55	431	192	53	57	21	294	40
Uvalde Estates CDP, Uvalde County	624	255	5	-	-	-	-	-	342	22
Valentine town, Jeff Davis County	120	113	-	-	-	-	-	-	7	-
Valley Mills city	478	414	-	25	-	-	-	-	37	2
Bosque County (part)	478	414	-	25	-	-	-	-	37	2
McLennan County (part)	-	-	-	-	-	-	-	-	-	-
Valley View town, Cooke County	294	244	-	10	-	9	17	-	14	-
Val Verde Park CDP, Val Verde County	620	350	-	17	5	-	-	-	248	-
Van city, Van Zandt County	988	801	35	74	7	-	10	-	61	-
Van Alstyne city	1 010	834	8	102	20	3	17	-	26	-
Collin County (part)	-	-	-	-	-	-	-	-	-	-
Grayson County (part)	1 010	834	8	102	20	3	17	-	26	-
Vanderbilt CDP, Jackson County	138	83	-	-	4	-	-	-	51	-
Van Horn town, Culberson County	964	662	17	59	-	8	-	-	216	2
Van Vleck CDP, Matagorda County	583	362	6	35	-	8	-	-	172	-
Vega city, Oldham County	408	345	2	-	-	-	-	-	61	-
Venus town	319	216	-	39	-	3	14	-	47	-
Ellis County (part)	-	-	-	-	-	-	-	-	-	-
Johnson County (part)	319	216	-	39	-	3	14	-	47	-
Vernon city, Wilbarger County	5 194	4 067	127	354	74	62	146	107	257	-
Victoria city, Victoria County	24 182	16 450	479	2 592	1 016	719	397	1 270	1 195	64
Vidor city, Orange County	4 628	3 261	44	128	50	89	79	44	902	31
Villa del Sol CDP, Cameron County	48	33	-	-	-	-	-	-	7	8
Villa Pancho CDP, Cameron County	96	19	13	20	-	-	-	-	44	-
Villa Verde CDP, Hidalgo County	297	289	-	-	-	-	-	-	8	-
Vinton village, El Paso County	502	176	5	-	-	-	-	-	321	-
Waco city, McLennan County	45 863	27 233	1 938	4 811	2 997	2 643	2 116	3 672	453	-
Waelder city, Gonzales County	412	248	20	33	-	-	5	-	106	-
Wake Village city, Bowie County	2 186	1 758	16	154	88	33	11	45	81	-
Waller city	839	500	10	105	46	11	4	16	145	2
Harris County (part)	144	91	2	4	4	2	-	2	37	2
Waller County (part)	695	409	8	101	42	9	4	14	108	-
Wallis city, Austin County	453	349	7	6	5	-	17	-	69	-
Walnut Springs city, Bosque County	307	199	2	-	-	-	-	-	105	1
Warren City city	130	116	-	3	-	-	-	-	11	-
Gregg County (part)	127	113	-	3	-	-	-	-	11	-
Upshur County (part)	3	3	-	-	-	-	-	-	-	-
Waskom city, Harrison County	864	448	6	41	29	17	14	6	290	13
Watauga city, Tarrant County	7 246	7 119	37	21	6	23	15	6	19	-
Waxahachie city, Ellis County	7 861	5 636	150	536	439	245	82	300	463	10
Weatherford city, Parker County	8 266	6 364	315	631	171	126	198	104	340	17
Webster city, Harris County	4 726	318	141	383	772	1 148	277	1 680	7	-
Weimar city, Colorado County	919	810	-	34	4	3	-	3	65	-
Weinert city, Haskell County	103	98	-	-	-	-	-	-	5	-
Weir city, Williamson County	234	89	2	-	-	-	-	-	143	-
Wellington city, Collingsworth County	1 152	1 001	34	74	-	-	-	-	43	-
Wellman city, Terry County	97	86	3	2	-	-	-	-	6	-
Wells town, Cherokee County	314	199	5	10	22	14	3	-	58	3
Wells Branch CDP, Travis County	5 598	1 927	81	214	523	1 072	556	1 193	32	-
Weslaco city, Hidalgo County	10 207	5 302	288	785	341	364	240	385	2 205	297
West city, McLennan County	1 154	1 072	4	29	7	-	8	14	20	-
Westbrook city, Mitchell County	119	103	-	-	-	-	-	-	16	-
West Columbia city, Brazoria County	1 786	1 310	44	67	19	27	142	117	60	-
Westdale CDP, Jim Wells County	134	53	-	-	-	-	-	-	81	-
Westlake town	96	92	-	-	-	-	-	-	4	-
Denton County (part)	7	7	-	-	-	-	-	-	-	-
Tarrant County (part)	89	85	-	-	-	-	-	-	4	-
West Lake Hills city, Travis County	1 186	1 123	24	25	-	-	-	-	14	-
West Livingston CDP, Polk County	2 299	1 310	9	9	-	-	-	-	861	110
Westminster city, Collin County	166	109	-	-	-	-	-	-	57	-
West Odessa CDP, Ector County	6 393	2 653	18	77	38	-	-	-	3 554	53
Weston city, Collin County	269	254	-	-	-	-	-	-	15	-
West Orange city, Orange County	1 878	1 423	39	51	-	-	-	19	340	6
Westover Hills town, Tarrant County	274	268	6	-	-	-	-	-	-	-
West Pearsall CDP, Frio County	127	84	-	-	-	-	-	-	43	-

Table 18. **Units in Structure: 2000**—Con.

[Data based on a sample (except Tables 65-68). For information on confidentiality protection, coverage, sampling error, and nonsampling error, see Appendix G.
For location of definitions, see "How to Use This Census Report"]

State County Place	Total housing units	Units in structure								
		1 unit, detached	1 unit, attached	2 to 4 units	5 to 9 units	10 to 19 units	20 to 49 units	50 or more units	Mobile home	Boat, RV, van, etc.
PLACE—Con.										
West Sharyland CDP, Hidalgo County	628	478	28	26	-	-	-	-	91	5
West Tawakoni town, Hunt County	758	493	5	-	2	15	-	-	225	18
West University Place city, Harris County	5 543	5 180	294	34	15	2	7	-	11	-
Westway CDP, El Paso County	974	699	17	17	7	-	-	2	232	-
Westworth Village city, Tarrant County	855	832	14	7	-	-	-	2	-	-
Wharton city, Wharton County	4 016	2 465	52	317	191	170	137	389	279	16
Wheeler city, Wheeler County	615	549	7	7	-	-	-	-	52	-
White Deer town, Carson County	490	417	4	4	2	-	-	-	55	8
Whiteface town, Cochran County	208	160	2	-	-	-	-	-	46	-
Whitehouse city, Smith County	1 952	1 652	42	54	68	-	-	37	99	-
White Oak city, Gregg County	2 109	1 591	56	116	17	17	18	-	283	11
Whitesboro city, Grayson County	1 621	1 262	18	81	17	22	80	8	133	-
White Settlement city, Tarrant County	6 029	4 087	136	801	331	125	126	171	188	64
Whitewright town	719	547	14	49	15	-	14	3	77	-
Fannin County (part)	4	4	-	-	-	-	-	-	-	-
Grayson County (part)	715	543	14	49	15	-	14	3	77	-
Whitney town, Hill County	776	553	26	72	15	17	20	2	71	-
Wichita Falls city, Wichita County	41 842	29 230	1 649	3 275	2 584	1 057	697	1 973	1 308	69
Wickett town, Ward County	208	144	5	5	-	-	-	-	54	-
Wild Peach Village CDP, Brazoria County	973	702	32	-	-	-	-	-	239	-
Willamar CDP, Willacy County	11	11	-	-	-	-	-	-	-	-
Willis city, Montgomery County	1 428	775	26	49	16	14	13	-	535	-
Willow Park city, Parker County	1 004	1 004	-	-	-	-	-	-	-	-
Wills Point city, Van Zandt County	1 413	1 120	29	126	8	10	63	-	57	-
Wilmer city, Dallas County	1 090	663	27	13	7	28	52	28	268	4
Wilson city, Lynn County	192	161	5	-	5	-	-	-	21	-
Wimberley CDP, Hays County	1 879	1 512	56	56	10	-	8	-	207	30
Windcrest city, Bexar County	2 280	1 941	92	113	61	27	14	16	16	-
Windemere CDP, Travis County	2 328	2 169	100	25	9	-	-	-	25	-
Windom town, Fannin County	102	91	-	-	-	-	-	-	11	-
Windthorst town	161	132	1	2	-	-	-	-	26	-
Archer County (part)	159	130	1	2	-	-	-	-	26	-
Clay County (part)	2	2	-	-	-	-	-	-	-	-
Winfield city, Titus County	182	96	-	-	7	-	-	-	79	-
Wink city, Winkler County	468	356	6	30	3	-	-	-	73	-
Winnie CDP, Chambers County	1 160	723	-	47	21	-	21	8	330	10
Winnsboro city	1 514	1 231	55	117	22	39	33	-	17	-
Franklin County (part)	350	309	12	15	7	-	-	-	7	-
Wood County (part)	1 164	922	43	102	15	39	33	-	10	-
Winona town, Smith County	233	155	-	21	-	-	-	-	57	-
Winters city, Runnels County	1 256	1 040	36	99	2	3	-	-	71	5
Wixon Valley city, Brazos County	93	82	-	-	-	-	-	-	11	-
Wolfe City city, Hunt County	693	517	11	44	33	10	9	-	69	-
Wolfforth city, Lubbock County	967	836	10	28	-	3	-	-	90	-
Woodbranch city, Montgomery County	482	454	4	2	-	-	-	-	22	-
Woodcreek city, Hays County	637	564	30	33	7	-	-	-	3	-
Woodloch town, Montgomery County	80	80	-	-	-	-	-	-	-	-
Woodsboro town, Refugio County	708	574	10	13	-	-	-	-	107	4
Woodson town, Throckmorton County	146	130	-	-	-	-	-	-	16	-
Woodville town, Tyler County	1 231	867	38	46	16	81	94	4	85	-
Woodway city, McLennan County	3 437	3 137	15	55	98	21	7	94	10	-
Wortham town, Freestone County	469	340	3	76	-	3	3	-	44	-
Wyldwood CDP, Bastrop County	848	505	-	-	-	10	-	-	324	9
Wylie city	5 273	3 552	38	173	126	23	32	121	1 208	-
Collin County (part)	5 109	3 552	38	173	126	23	32	121	1 044	-
Dallas County (part)	80	-	-	-	-	-	-	-	80	-
Rockwall County (part)	84	-	-	-	-	-	-	-	84	-
Yantis town, Wood County	184	111	2	17	-	2	-	-	52	-
Yoakum city	2 534	2 049	69	124	16	7	57	7	205	-
DeWitt County (part)	942	851	22	32	6	7	-	-	24	-
Lavaca County (part)	1 592	1 198	47	92	10	-	57	7	181	-
Yorktown city, DeWitt County	1 019	800	18	46	-	16	4	4	131	-
Yznaga CDP, Cameron County	31	27	-	-	-	-	-	-	4	-
Zapata CDP, Zapata County	2 260	1 310	17	61	24	-	48	-	686	114
Zapata Ranch CDP, Willacy County	34	28	-	-	-	-	-	-	6	-
Zavalla city, Angelina County	331	226	-	-	-	-	-	-	103	2
Zuehl CDP, Guadalupe County	130	80	6	-	-	-	-	-	37	7

Table 19. **Physical Housing Characteristics: 2000**

[Data based on a sample (except Tables 65-68). For information on confidentiality protection, coverage, sampling error, and nonsampling error, see Appendix G.
For location of definitions, see "How to Use This Census Report"]

State County County Subdivision Place	Total housing units	Year structure built			Rooms			No bedrooms or 1 bedroom	Lacking complete plumbing facilities	Lacking complete kitchen facilities
		1995 to March 2000	1939 or earlier	Median	1 or 2	6 or more	Median			
The State	**8 157 575**	**1 074 238**	**437 809**	**1 977**	**718 181**	**3 295 817**	**5.1**	**1 590 401**	**103 586**	**119 072**
Anderson County	18 436	2 079	1 810	1 976	771	7 038	5.1	1 833	329	381
Cayuga CCD	395	72	20	1 978	37	152	4.9	65	18	27
Elkhart CCD	2 698	336	218	1 978	99	987	5.1	197	49	62
Elkhart town	541	22	60	1 968	4	161	5.0	19	10	8
Frankston CCD	2 077	371	176	1 981	101	863	5.2	184	53	52
Frankston town	524	43	64	1 970	21	190	5.0	51	4	2
Montalba-Tennessee Colony CCD	1 718	345	87	1 982	46	593	5.1	93	46	38
Palestine CCD	11 548	955	1 309	1 973	488	4 443	5.1	1 294	163	202
Palestine city	7 696	321	1 123	1 969	310	2 974	5.1	989	79	121
Andrews County	5 400	211	92	1 970	312	2 127	5.2	747	111	119
Andrews North CCD	4 449	125	78	1 967	265	1 790	5.2	634	37	41
Andrews city (part)	4 035	98	35	1 966	248	1 539	5.1	599	37	41
Andrews South CCD	951	86	14	1 980	47	337	5.1	113	74	78
Andrews city (part)	-	-	-	-	-	-	-	-	-	-
Angelina County	32 435	3 910	1 690	1 976	1 823	12 828	5.1	4 170	372	467
Diboll CCD	3 009	312	128	1 976	153	1 197	5.1	416	13	14
Burke city	140	30	18	1 970	10	77	5.6	18	-	5
Diboll city	1 580	62	88	1 973	103	552	4.9	336	5	3
Huntington CCD	4 518	746	181	1 981	225	1 745	5.1	411	113	137
Huntington city	895	67	63	1 974	38	287	4.9	112	15	16
Lufkin CCD	19 636	2 081	1 156	1 974	1 214	8 131	5.2	2 840	152	245
Hudson city (part)	956	218	21	1 982	17	312	5.0	70	4	7
Lufkin city	13 394	1 118	856	1 972	1 019	5 630	5.2	2 389	78	180
Pollok CCD	3 354	516	123	1 980	120	1 294	5.1	248	36	32
Hudson city (part)	405	83	-	1 982	-	168	5.3	-	-	4
Zavalla CCD	1 918	255	102	1 976	111	461	4.6	255	58	39
Zavalla city	331	34	32	1 965	12	101	4.9	34	8	4
Aransas County	12 848	1 611	264	1 979	1 169	3 407	4.6	2 246	211	229
Fulton CCD	4 019	417	47	1 978	388	848	4.4	746	64	60
Aransas Pass city (part)	-	-	-	-	-	-	-	-	-	-
Fulton town	1 035	85	24	1 977	150	143	4.0	251	15	17
Rockport city (part)	498	91	7	1 981	17	181	4.9	93	5	-
Rockport CCD	8 829	1 194	217	1 979	781	2 559	4.7	1 500	147	169
Aransas Pass city (part)	442	21	16	1 971	72	46	4.1	137	-	-
Rockport city (part)	4 019	431	172	1 978	224	1 360	4.8	553	23	36
Archer County	3 871	310	449	1 972	115	1 853	5.4	319	57	60
Archer City CCD	1 531	105	259	1 966	39	696	5.3	139	23	29
Archer City city	876	40	180	1 959	21	298	5.0	108	15	21
Scotland city (part)	175	16	29	1 975	4	105	5.9	13	2	2
Windthorst town (part)	159	16	14	1 971	5	85	5.6	7	-	-
Holliday CCD	2 340	205	190	1 975	76	1 157	5.5	180	34	31
Holliday city	667	52	55	1 972	13	281	5.2	41	5	9
Lakeside City town	365	30	-	1 979	-	260	6.1	4	2	4
Megargel town	139	-	31	1 954	-	49	5.1	6	2	-
Armstrong County	920	49	243	1 958	21	498	5.7	46	9	29
Claude North CCD	273	15	99	1 953	11	135	5.5	22	5	17
Claude city (part)	35	-	14	1 951	2	18	5.6	6	-	-
Claude South CCD	647	34	144	1 960	10	363	5.7	24	4	12
Claude city (part)	501	29	118	1 960	9	277	5.7	18	2	5
Atascosa County	14 883	2 967	953	1 980	1 113	5 319	5.0	2 332	775	674
Campbellton CCD	341	-	69	1 967	66	112	4.7	116	88	54
Charlotte CCD	990	97	104	1 970	70	307	4.8	181	81	85
Charlotte city	611	52	46	1 971	33	193	4.8	111	46	43
Jourdanton CCD	2 139	466	176	1 981	176	747	4.9	357	126	149
Christine town	179	16	13	1 974	10	49	4.5	33	21	12
Jourdanton city	1 341	333	113	1 982	74	480	4.9	181	26	45
Pleasanton CCD	5 628	988	301	1 978	420	2 290	5.2	773	205	167
Pleasanton city	3 199	308	198	1 973	193	1 172	5.0	470	84	72
Poteet CCD	5 785	1 416	303	1 982	381	1 863	4.9	905	275	219
Lytle city (part)	761	104	34	1 978	34	289	5.1	78	17	23
Poteet city	1 193	134	150	1 971	137	329	4.8	297	57	67
Austin County	10 205	1 290	1 504	1 976	557	5 060	5.5	1 109	251	270
Bellville CCD	3 411	389	499	1 975	175	1 803	5.6	289	96	79
Bellville city	1 562	95	210	1 974	95	731	5.4	191	24	8
Sealy CCD	4 205	594	483	1 977	247	2 057	5.4	487	82	116
San Felipe town	357	63	53	1 971	28	185	5.6	46	32	33
Sealy city	2 108	165	241	1 975	181	785	4.9	350	28	28
Wallis CCD	819	98	141	1 967	31	281	5.1	118	40	41
Wallis city	453	37	84	1 960	6	217	5.4	43	6	11
West End CCD	1 770	209	381	1 975	104	919	5.6	215	33	34
Industry city	144	12	34	1 971	3	73	5.5	14	-	9
Bailey County	2 738	94	298	1 959	155	983	5.0	278	99	51
Muleshoe CCD	2 457	83	256	1 959	142	848	5.0	260	78	36
Muleshoe city	1 831	48	150	1 959	56	603	4.9	162	5	20
South Sand Hills CCD	281	11	42	1 960	13	135	5.4	18	21	15
Bandera County	9 503	2 472	688	1 984	876	3 352	4.9	1 676	366	319
Bandera CCD	7 839	2 039	499	1 985	721	2 758	4.9	1 420	288	241
Bandera city	518	14	153	1 955	32	125	4.8	82	18	15
Lakehills CDP	2 769	640	101	1 984	369	910	4.9	649	133	127
Medina CCD	1 664	433	189	1 982	155	594	4.9	256	78	78
Bastrop County	22 254	5 107	1 712	1 983	1 194	9 074	5.2	2 579	507	385
Bastrop CCD	7 016	1 663	399	1 985	289	2 906	5.2	758	161	122
Bastrop city (part)	2 055	133	304	1 973	76	729	5.0	278	28	17
Camp Swift CDP	1 127	314	-	1 986	57	387	5.1	104	30	30
Circle D-KC Estates CDP	942	318	16	1 990	31	372	5.2	103	9	19
Cedar Creek-Red Rock CCD	6 271	2 081	193	1 988	328	2 531	5.2	595	166	82
Bastrop city (part)	158	139	9	1 999	7	53	5.0	28	-	-

Table 19. **Physical Housing Characteristics: 2000**—Con.

[Data based on a sample (except Tables 65-68). For information on confidentiality protection, coverage, sampling error, and nonsampling error, see Appendix G.
For location of definitions, see "How to Use This Census Report"]

State County County Subdivision Place	Total housing units	Year structure built			Rooms			No bedrooms or 1 bedroom	Lacking complete plumbing facilities	Lacking complete kitchen facilities
		1995 to March 2000	1939 or earlier	Median	1 or 2	6 or more	Median			
Bastrop County—Con.										
Cedar Creek-Red Rock CCD—Con.										
Mustang Ridge city (part)	-	-	-	-	-	-	-	-	-	-
Wyldwood CDP	848	197	-	1 983	12	377	5.2	47	7	-
Elgin CCD	5 064	812	551	1 978	338	2 191	5.3	732	76	89
Elgin city (part)	2 037	169	277	1 966	169	732	5.0	390	16	16
Smithville CCD	3 903	551	569	1 977	239	1 446	5.0	494	104	92
Smithville city	1 658	106	434	1 964	86	678	5.2	194	17	31
Baylor County	2 820	64	520	1 958	211	956	4.9	531	121	119
Seymour CCD	1 694	27	349	1 955	67	655	5.1	228	8	18
Seymour city (part)	1 517	27	336	1 954	61	578	5.1	214	8	18
Seymour Rural CCD	1 126	37	171	1 965	144	301	4.4	303	113	101
Seymour city (part)	-	-	-	-	-	-	-	-	-	-
Bee County	10 939	881	1 073	1 970	681	3 873	5.0	1 653	317	356
Beeville CCD	8 750	662	806	1 970	552	3 027	4.9	1 395	204	252
Beeville city	5 534	334	609	1 966	368	1 617	4.8	995	139	196
Blue Berry Hill CDP	349	33	12	1 977	51	85	4.8	78	24	24
Pettus-Pawnee CCD	1 103	90	149	1 970	46	454	5.2	126	64	53
Normanna CDP	81	4	9	1 974	4	19	4.8	7	5	5
Pawnee CDP	108	1	17	1 965	6	30	4.9	15	14	6
Pettus CDP	265	9	47	1 960	10	112	5.2	16	8	2
Tuleta CDP	141	11	25	1 958	2	74	5.6	7	3	2
Tulsita CDP	18	-	4	1 968	-	5	4.4	3	6	3
Skidmore CCD	1 086	129	118	1 976	83	392	5.0	132	49	51
Skidmore CDP	404	41	73	1 969	24	118	4.6	56	28	25
Tynan CDP	119	3	9	1 971	23	43	4.8	29	5	5
Bell County	92 782	15 982	3 378	1 980	6 838	36 223	5.1	15 954	553	805
Belton CCD	6 740	859	385	1 976	354	2 582	5.0	998	57	51
Belton city	5 139	657	367	1 974	322	1 886	4.9	918	37	41
Temple city (part)	-	-	-	-	-	-	-	-	-	-
East Bell CCD	1 908	257	233	1 977	19	1 080	5.7	95	3	-
Troy city (part)	518	41	59	1 975	17	231	5.3	46	-	-
Fort Hood CCD	3 387	385	22	1 968	223	1 326	5.2	291	8	8
Copperas Cove city (part)	-	-	-	-	-	-	-	-	-	-
Fort Hood CDP (part)	3 340	356	22	1 967	223	1 317	5.2	291	8	8
Killeen city (part)	18	-	-	1 980	-	9	5.5	-	-	-
Killeen CCD	45 378	9 409	345	1 983	4 167	16 027	4.9	9 140	260	263
Harker Heights city	6 845	1 271	9	1 985	299	3 313	5.4	695	32	45
Killeen city (part)	35 263	7 276	252	1 983	3 783	11 172	4.8	8 206	205	182
Nolanville city	889	234	33	1 984	30	259	5.0	90	3	-
Northwest Bell CCD	3 461	867	104	1 984	87	1 864	5.7	177	25	21
Morgan's Point Resort city	1 200	329	-	1 986	57	601	5.5	97	16	10
Temple city (part)	399	209	15	1 995	-	299	6.7	3	-	-
Rogers CCD	1 837	247	263	1 975	59	808	5.3	176	46	54
Holland town (part)	433	22	80	1 973	14	145	4.9	37	-	-
Rogers town	485	35	71	1 960	36	146	4.7	114	20	18
South Bell CCD	2 971	817	281	1 984	50	1 693	5.8	182	31	34
Bartlett city (part)	307	18	59	1 970	13	62	4.5	79	-	3
Holland town (part)	-	-	-	-	-	-	-	-	-	-
Salado CDP	1 482	458	84	1 988	10	934	6.0	27	18	13
Southwest Bell CCD	2 013	578	43	1 987	66	1 167	5.8	113	35	9
Temple CCD	25 087	2 563	1 702	1 974	1 813	9 676	5.1	4 782	88	365
Little River-Academy city	631	80	56	1 976	7	245	5.2	23	-	2
Temple city (part)	23 054	2 299	1 552	1 974	1 776	8 621	5.0	4 665	81	354
Troy city (part)	9	-	-	1 985	-	4	4.4	-	-	-
Bexar County	521 359	60 713	32 630	1 975	48 578	217 418	5.1	108 109	4 071	4 679
San Antonio CCD	503 580	55 423	32 058	1 975	47 842	207 568	5.1	106 763	3 732	4 389
Alamo Heights city	3 460	93	1 115	1 947	223	1 803	5.6	583	16	49
Balcones Heights city	1 579	7	39	1 968	533	126	3.1	1 010	-	18
Castle Hills city	1 930	15	70	1 964	76	1 387	6.7	229	19	19
China Grove town (part)	352	65	7	1 986	2	263	6.2	4	-	-
Cibolo city (part)	-	-	-	-	-	-	-	-	-	-
Converse city	4 064	962	68	1 985	69	2 092	5.6	204	9	29
Cross Mountain CDP	490	163	-	1 990	13	426	7.5	22	-	-
Grey Forest city (part)	187	2	70	1 947	12	81	5.3	39	-	-
Helotes city (part)	748	277	10	1 987	4	654	7.2	20	-	2
Hill Country Village city	360	42	7	1 978	9	334	9.0+	9	2	2
Hollywood Park town	1 149	132	7	1 970	123	888	6.8	131	-	9
Kirby city	3 154	183	33	1 975	82	1 309	5.3	248	52	17
Lackland AFB CDP	405	2	2	1 962	6	220	5.7	11	-	-
Leon Valley city	3 666	283	30	1 976	292	2 189	5.9	616	18	10
Live Oak city	3 502	62	17	1 977	144	2 076	5.8	293	12	-
Olmos Park city	1 159	19	494	1 945	96	724	6.4	243	-	-
St. Hedwig town	687	139	62	1 984	6	394	5.7	26	10	10
San Antonio city (part)	432 957	44 536	28 687	1 974	44 174	168 276	5.0	99 119	3 147	3 501
Schertz city (part)	399	146	31	1 990	-	164	5.3	-	-	-
Selma city (part)	262	45	10	1 985	36	153	6.0	53	6	30
Shavano Park city	664	19	-	1 972	-	612	7.8	-	10	5
Somerset city	545	109	54	1 974	52	164	4.7	73	7	11
Terrell Hills city	2 011	47	327	1 953	60	1 634	7.1	122	-	-
Timberwood Park CDP	2 043	729	37	1 992	38	1 583	6.9	101	8	8
Universal City city	6 367	546	32	1 977	613	3 323	5.6	1 169	17	1
Windcrest city	2 280	6	8	1 972	51	1 911	7.0	112	-	-
Southeast Bexar CCD	6 560	1 974	352	1 986	379	2 529	5.1	618	234	177
China Grove town (part)	65	-	3	1 973	-	34	5.7	-	6	4
Elmendorf city	261	49	20	1 982	33	56	4.3	69	24	15
San Antonio city (part)	118	26	15	1 983	9	32	4.9	9	2	2
West Bexar CCD	11 219	3 316	220	1 989	357	7 321	6.2	728	105	113
Fair Oaks Ranch city (part)	1 418	340	-	1 991	-	1 324	7.9	-	-	-
Grey Forest city (part)	30	2	7	1 954	3	4	4.0	9	2	4
Helotes city (part)	785	312	5	1 991	8	632	6.9	14	2	3
Lytle city (part)	6	-	-	1 975	-	2	4.0	2	-	-
San Antonio city (part)	33	21	7	1 996	2	16	5.4	2	-	-
Scenic Oaks CDP	1 300	299	-	1 986	44	1 047	7.1	77	-	-

Table 19. **Physical Housing Characteristics: 2000**—Con.

[Data based on a sample (except Tables 65-68). For information on confidentiality protection, coverage, sampling error, and nonsampling error, see Appendix G. For location of definitions, see "How to Use This Census Report"]

State County County Subdivision Place	Total housing units	Year structure built			Rooms			No bedrooms or 1 bedroom	Lacking complete plumbing facilities	Lacking complete kitchen facilities
		1995 to March 2000	1939 or earlier	Median	1 or 2	6 or more	Median			
Blanco County	4 031	862	480	1 980	325	1 463	5.0	617	133	135
Blanco CCD	2 108	464	193	1 981	171	717	4.9	304	36	25
Blanco city	627	58	59	1 971	53	210	4.9	106	2	2
Johnson City CCD	1 923	398	287	1 979	154	746	5.1	313	97	110
Johnson City city	490	82	68	1 973	26	194	5.0	59	6	9
Round Mountain town	53	9	6	1 981	-	19	5.0	12	-	-
Borden County	435	20	46	1 965	16	178	5.2	27	10	7
Gail North CCD	149	7	17	1 971	8	67	5.3	13	4	6
Gail South CCD	286	13	29	1 963	8	111	5.2	14	6	1
Bosque County	8 644	741	1 175	1 971	337	3 353	5.1	833	121	172
Clifton CCD	3 658	269	333	1 972	141	1 387	5.1	347	24	68
Clifton city	1 429	43	173	1 966	29	545	5.1	120	-	-
Cranfills Gap CCD	503	41	125	1 968	32	170	5.1	47	30	29
Cranfills Gap city	147	2	37	1 963	7	44	5.0	15	2	-
Iredell CCD	506	22	133	1 962	22	161	5.0	64	3	4
Iredell city	172	3	63	1 950	3	45	4.8	13	-	-
Meridian CCD	3 133	346	425	1 972	116	1 224	5.1	319	36	39
Meridian city	613	15	96	1 965	23	242	5.1	102	6	6
Morgan city	199	17	48	1 968	22	61	4.9	31	8	5
Walnut Springs city	307	20	85	1 959	3	106	5.0	18	2	2
Valley Mills CCD	844	63	159	1 959	26	411	5.5	56	28	32
Valley Mills city (part)	478	23	86	1 956	5	181	5.2	26	-	9
Bowie County	36 463	3 840	2 151	1 974	1 271	16 093	5.3	3 768	475	529
Dalby Springs-Simms CCD	1 058	166	101	1 979	22	424	5.2	81	54	56
De Kalb CCD	2 615	321	185	1 973	66	1 058	5.2	241	102	98
De Kalb city	875	18	102	1 963	40	304	5.0	112	30	29
Hooks CCD	2 659	373	76	1 976	59	1 182	5.3	195	21	24
Hooks city	1 351	186	23	1 973	34	505	5.0	149	9	15
Leary city (part)	215	18	15	1 974	8	85	5.2	18	3	-
New Boston city (part)	-	-	-	-	-	-	-	-	-	-
Maud-Elliot Creek CCD	4 054	639	180	1 981	71	1 815	5.3	208	60	74
Maud city	463	43	55	1 966	23	161	5.0	57	5	11
Redwater city	372	36	12	1 977	5	126	5.0	22	11	10
New Boston CCD	3 522	369	168	1 974	143	1 354	5.1	393	31	61
New Boston city (part)	2 206	100	117	1 970	91	775	5.0	317	9	49
Texarkana CCD	22 555	1 972	1 441	1 972	910	10 260	5.3	2 650	207	216
Leary city (part)	40	7	2	1 981	-	18	5.3	4	2	-
Nash city	991	135	52	1 976	9	304	4.9	63	12	8
Red Lick city	328	82	7	1 988	4	240	6.4	14	6	6
Texarkana city	15 127	996	1 243	1 968	765	6 779	5.3	2 188	141	156
Wake Village city	2 186	144	35	1 975	43	1 000	5.4	222	4	-
Brazoria County	90 628	14 372	2 109	1 979	5 298	41 097	5.3	12 744	917	1 189
Alvin-Pearland CCD	40 617	9 900	637	1 984	1 986	20 486	5.5	4 887	306	335
Alvin city (part)	8 501	791	305	1 974	888	2 647	4.8	1 793	71	83
Brookside Village city	714	47	11	1 972	44	323	5.3	71	-	4
Hillcrest village	271	7	2	1 969	-	224	6.6	4	-	-
Iowa Colony village (part)	183	37	10	1 980	9	85	5.4	17	3	3
Liverpool city	189	13	18	1 974	6	63	4.9	21	3	5
Manvel city (part)	1 107	209	47	1 979	31	580	5.6	116	13	29
Pearland city (part)	13 170	3 349	60	1 986	438	8 016	6.0	1 399	27	44
Angleton-Rosharon CCD	11 993	1 280	407	1 978	633	5 435	5.3	1 615	159	252
Alvin city (part)	-	-	-	-	-	-	-	-	-	-
Angleton city (part)	6 081	411	201	1 976	363	2 488	5.1	1 060	61	55
Bailey's Prairie village	242	15	12	1 983	4	198	7.0	8	2	7
Bonney village	122	12	2	1 973	12	21	4.7	35	-	4
Danbury city	587	48	27	1 972	14	248	5.3	47	5	9
Holiday Lakes town	424	18	3	1 977	45	100	4.4	81	9	11
Iowa Colony village (part)	118	14	12	1 980	-	44	5.0	10	1	1
Lake Jackson city (part)	392	122	-	1 993	-	362	9.0+	7	-	-
Manvel city (part)	-	-	-	-	-	-	-	-	-	-
Pearland city (part)	-	-	-	-	-	-	-	-	-	-
Richwood city (part)	2	-	-	1 975	-	2	7.0	-	-	-
Brazoria-West Columbia CCD	13 239	1 194	508	1 975	552	5 687	5.2	1 368	190	289
Brazoria city	1 171	54	88	1 972	72	373	4.9	130	17	17
Damon CDP	233	19	26	1 970	12	81	5.0	33	2	2
Freeport city (part)	77	-	-	1 960	7	12	4.7	14	-	-
Jones Creek village	845	25	24	1 969	28	422	5.5	63	1	7
Lake Jackson city (part)	-	-	-	-	-	-	-	-	-	-
Sweeny city	1 391	102	54	1 967	50	631	5.3	158	-	-
West Columbia city	1 786	40	91	1 971	103	572	4.9	315	9	31
Wild Peach Village CDP	973	57	28	1 976	28	398	5.2	95	27	21
Brazosport CCD	24 779	1 998	557	1 974	2 127	9 489	5.0	4 874	262	313
Alvin city (part)	-	-	-	-	-	-	-	-	-	-
Angleton city (part)	1 117	199	15	1 978	62	420	5.0	143	19	16
Clute city	4 116	139	78	1 974	599	915	4.3	1 445	13	44
Freeport city (part)	4 746	195	373	1 964	560	1 400	4.6	1 122	125	44
Lake Jackson city (part)	10 093	1 189	32	1 976	431	5 481	5.7	1 262	39	121
Oyster Creek city	520	47	14	1 974	24	112	4.5	69	8	10
Quintana town	50	-	-	1 970	5	-	3.5	23	-	-
Richwood city (part)	1 262	80	5	1 977	157	406	4.7	339	-	4
Surfside Beach city	886	20	3	1 971	189	122	3.8	269	10	23
Brazos County	59 023	9 497	1 578	1 981	7 180	19 410	4.7	11 777	498	484
Bryan-College Station CCD	40 852	4 023	1 278	1 978	5 788	11 109	4.4	9 673	412	400
Bryan city (part)	20 050	1 563	1 020	1 974	2 231	6 599	4.8	4 042	339	349
College Station city (part)	20 802	2 460	258	1 981	3 557	4 510	4.1	5 631	73	51
Northeast Brazos CCD	4 275	1 253	142	1 987	117	2 276	5.6	187	20	15
Bryan city (part)	1 681	520	12	1 990	72	884	5.6	81	-	-
Wixon Valley city	93	12	-	1 976	-	42	5.4	-	-	-
South Brazos CCD	9 308	3 325	94	1 990	676	4 875	5.6	934	59	69
Bryan city (part)	939	121	-	1 984	25	489	5.6	32	-	-
College Station city (part)	5 177	2 403	7	1 994	555	2 857	5.8	723	6	28
Millican town	48	-	-	1 980	-	16	4.9	-	-	-

Table 19. **Physical Housing Characteristics: 2000**—Con.

[Data based on a sample (except Tables 65-68). For information on confidentiality protection, coverage, sampling error, and nonsampling error, see Appendix G.
For location of definitions, see "How to Use This Census Report"]

State County County Subdivision Place	Total housing units	Year structure built			Rooms			No bedrooms or 1 bedroom	Lacking complete plumbing facilities	Lacking complete kitchen facilities
		1995 to March 2000	1939 or earlier	Median	1 or 2	6 or more	Median			
Brazos County—Con.										
West Brazos CCD	4 588	896	64	1 984	599	1 150	4.5	983	7	-
Bryan city (part)	3 110	614	18	1 984	513	601	4.2	798	-	-
College Station city (part)	29	-	7	1 983	7	-	4.8	7	-	-
Brewster County	4 614	625	690	1 972	469	1 180	4.6	1 185	115	122
Alpine CCD	4 224	571	562	1 972	426	1 031	4.6	1 119	97	96
Alpine city	2 892	214	466	1 967	211	713	4.6	755	47	32
Study Butte-Terlingua CDP	169	51	15	1 986	40	12	3.4	83	16	19
Marathon CCD	390	54	128	1 957	43	149	5.0	66	18	26
Marathon CDP	329	47	119	1 955	28	122	4.9	51	18	20
Briscoe County	1 006	11	148	1 957	34	377	5.1	87	41	64
Quitaque CCD	365	5	64	1 961	28	124	4.9	55	25	35
Quitaque city	256	3	48	1 959	10	102	5.1	26	23	31
Silverton CCD	641	6	84	1 956	6	253	5.2	32	16	29
Silverton city	359	-	38	1 955	2	109	5.0	28	5	17
Brooks County	3 203	199	193	1 967	280	1 144	4.9	477	177	145
Encino CCD	351	51	11	1 975	47	131	4.7	56	28	8
Encino CDP	95	6	5	1 972	7	6	3.8	16	-	-
Falfurrias CCD	2 852	148	182	1 966	233	1 013	5.0	421	149	137
Airport Road Addition CDP	32	12	-	1 984	-	19	5.7	-	-	7
Cantu Addition CDP	62	-	-	1 982	23	20	4.9	23	13	13
Falfurrias city	2 062	65	123	1 964	150	705	4.9	309	74	55
Flowella CDP	58	8	-	1 982	14	15	4.7	14	-	-
Brown County	17 889	1 515	1 946	1 972	1 022	6 221	5.0	2 354	625	671
Bangs CCD	4 035	493	258	1 976	201	1 249	4.9	489	161	139
Bangs city	732	41	80	1 965	11	197	4.8	105	7	10
Lake Brownwood CDP	994	83	16	1 976	58	246	4.8	122	40	44
Blanket CCD	1 300	168	169	1 976	39	577	5.3	105	35	31
Blanket town	194	10	41	1 971	4	76	5.1	10	4	4
Brownwood city (part)	-	-	-	-	-	-	-	-	-	-
Early city (part)	-	-	-	-	-	-	-	-	-	-
Brownwood CCD	10 951	648	1 443	1 967	565	4 043	5.0	1 471	235	335
Brownwood city (part)	8 162	303	1 231	1 962	420	2 962	5.0	1 210	172	251
Early city (part)	1 128	98	35	1 977	56	410	5.1	90	21	29
May CCD	1 603	206	76	1 982	217	352	4.4	289	194	166
Burleson County	8 197	926	710	1 977	488	3 036	5.0	912	307	317
Caldwell CCD	3 686	353	382	1 976	196	1 446	5.1	380	138	137
Caldwell city	1 475	70	183	1 972	99	591	5.1	155	13	13
Cooks Point CCD	681	104	75	1 980	23	354	5.6	65	27	26
Old River CCD	1 488	226	73	1 978	71	488	5.0	134	82	81
Snook city	260	20	15	1 970	17	106	5.1	33	8	4
Somerville CCD	2 342	243	180	1 977	198	748	4.9	333	60	73
Somerville city	757	63	115	1 971	29	313	5.2	88	32	41
Burnet County	15 933	2 736	817	1 979	846	5 843	5.0	1 897	129	216
Bertram CCD	1 162	283	163	1 981	26	576	5.5	59	21	12
Bertram city	450	49	85	1 969	6	190	5.2	18	5	3
Briggs CCD	666	144	73	1 979	9	258	5.2	60	9	27
Burnet CCD	5 617	806	403	1 976	327	1 978	5.0	711	46	72
Burnet city	1 846	132	176	1 970	100	602	4.9	239	-	16
Marble Falls CCD	8 488	1 503	178	1 982	484	3 031	5.0	1 067	53	105
Cottonwood Shores city	348	28	2	1 980	12	98	4.7	22	2	2
Granite Shoals city	1 244	80	5	1 975	67	314	4.7	189	11	16
Highland Haven city	270	36	-	1 979	-	147	5.6	2	-	-
Horseshoe Bay CDP (part)	322	67	2	1 985	-	195	5.9	-	-	-
Marble Falls city	2 075	299	69	1 979	139	570	4.7	390	13	55
Meadowlakes city	600	242	4	1 993	2	455	6.2	5	-	-
Caldwell County	11 901	2 056	1 257	1 979	574	4 194	5.0	1 268	256	248
Lockhart CCD	6 768	1 238	593	1 981	260	2 411	5.1	577	114	116
Lockhart city	3 842	370	371	1 975	144	1 311	5.0	374	32	52
Mustang Ridge city (part)	138	33	3	1 981	7	51	4.9	11	-	5
Niederwald town (part)	36	6	7	1 983	-	13	5.2	-	-	-
Uhland city (part)	50	3	8	1 972	-	11	4.6	2	-	-
Luling CCD	3 104	324	460	1 971	191	1 115	5.0	444	78	108
Luling city	1 964	99	403	1 963	109	628	4.9	296	8	48
Martindale CCD	2 029	494	204	1 982	123	668	4.9	247	64	24
Martindale city	392	68	56	1 974	16	135	4.9	40	16	9
San Marcos city (part)	-	-	-	-	-	-	-	-	-	-
Calhoun County	10 238	716	462	1 970	958	3 315	4.8	1 915	209	210
Kamey-Six Mile CCD	425	48	24	1 977	7	209	5.5	22	-	-
Point Comfort CCD	1 163	26	27	1 966	41	376	4.8	223	8	11
Point Comfort city	395	-	12	1 958	13	148	5.2	16	2	5
Port Lavaca CCD	6 054	350	308	1 969	582	2 020	4.9	1 118	128	111
Port Lavaca city	4 743	287	308	1 967	372	1 607	4.9	825	49	52
Seadrift CCD	2 596	292	103	1 975	328	710	4.4	552	73	88
Seadrift city	638	58	68	1 967	81	140	4.4	133	26	37
Callahan County	5 925	663	867	1 971	200	2 303	5.1	528	196	245
Baird CCD	1 208	77	282	1 958	71	445	5.0	177	60	84
Baird city	802	34	194	1 957	28	290	5.0	107	15	22
Putnam town	59	-	27	1 943	6	20	5.0	10	4	15
Clyde CCD	3 668	501	362	1 975	101	1 484	5.2	250	100	125
Clyde city	1 425	154	134	1 972	32	569	5.2	85	25	32
Cross Plains CCD	1 049	85	223	1 960	28	374	5.0	101	36	36
Cross Plains town	546	25	125	1 957	10	157	4.8	72	15	17
Cameron County	119 654	18 698	5 186	1 981	15 176	31 406	4.5	28 493	2 869	2 803
Brownsville CCD	49 523	7 694	1 689	1 981	6 714	13 519	4.5	12 321	1 169	1 091
Brownsville city (part)	41 053	6 000	1 563	1 979	5 833	11 048	4.5	10 735	787	746
Cameron Park CDP	1 369	436	-	1 991	189	271	4.3	336	118	106
Encantada-Ranchito El Calaboz CDP	568	162	14	1 983	14	150	4.9	72	55	50
Lago CDP	51	-	-	1 971	-	-	4.7	7	-	-

Table 19. **Physical Housing Characteristics: 2000**—Con.

[Data based on a sample (except Tables 65-68). For information on confidentiality protection, coverage, sampling error, and nonsampling error, see Appendix G.
For location of definitions, see "How to Use This Census Report"]

State County County Subdivision Place	Total housing units	Year structure built			Rooms			No bedrooms or 1 bedroom	Lacking complete plumbing facilities	Lacking complete kitchen facilities
		1995 to March 2000	1939 or earlier	Median	1 or 2	6 or more	Median			
Cameron County—Con.										
Brownsville CCD—Con.										
Olmito CDP	334	29	-	1 981	23	24	4.2	47	15	27
Rancho Viejo town	1 160	95	-	1 981	25	545	5.4	51	11	11
Reid Hope King CDP	440	29	-	1 982	61	102	4.0	80	9	-
San Pedro CDP	217	41	-	1 973	36	62	4.9	43	-	-
South Point CDP	296	55	8	1 984	13	112	4.8	27	-	16
Villa Pancho CDP	96	38	-	1 976	-	19	4.8	13	13	-
East Cameron CCD	11 783	1 552	136	1 984	1 922	1 653	3.9	3 452	98	103
Bayview town (part)	66	4	2	1 971	2	45	6.1	7	-	-
Brownsville city (part)	732	367	-	1 995	47	183	4.7	113	17	43
Laguna Heights CDP	556	60	13	1 983	119	29	3.3	300	20	-
Laguna Vista town	715	93	-	1 981	22	268	5.1	40	2	-
Port Isabel city	2 057	187	73	1 978	240	299	4.2	424	26	8
South Padre Island town	4 653	406	4	1 984	703	477	4.0	1 031	5	27
Harlingen-San Benito CCD	50 032	7 713	3 012	1 979	5 542	13 919	4.6	10 847	1 080	1 145
Arroyo Alto CDP	119	-	-	1 982	-	46	5.2	-	-	12
Arroyo Colorado Estates CDP	196	26	-	1 989	-	42	5.0	-	30	7
Bixby CDP	124	28	-	1 980	21	7	4.9	31	-	-
Bluetown-Iglesia Antigua CDP	176	17	5	1 981	20	41	4.7	36	7	8
Combes town	888	112	38	1 982	41	248	4.9	142	35	25
El Camino Angosto CDP	106	20	-	1 984	12	27	4.9	19	-	-
Grand Acres CDP	58	-	2	1 976	8	18	5.0	11	-	2
Harlingen city	23 245	3 155	1 046	1 977	2 800	6 230	4.5	5 580	293	356
La Feria city	2 878	257	461	1 974	182	693	4.4	408	16	30
La Feria North CDP	57	-	-	1 978	-	31	5.8	-	-	-
La Paloma CDP	116	6	-	1 975	3	69	5.8	3	3	18
Lasana CDP	35	-	4	1 978	7	-	3.3	7	-	-
Las Palmas-Juarez CDP	432	68	-	1 982	38	126	4.9	45	11	32
Los Indios town	323	81	26	1 980	16	118	5.0	29	57	40
Palm Valley city	706	48	5	1 979	3	388	5.7	3	-	3
Primera town	730	180	33	1 981	45	216	4.8	96	13	4
Rangerville village	59	4	3	1 972	2	32	5.6	2	5	-
Ratamosa CDP	104	22	7	1 992	-	21	3.4	61	-	-
San Benito city	8 860	1 151	762	1 975	1 207	2 176	4.3	2 347	155	169
Santa Maria CDP	262	21	12	1 975	23	49	4.7	33	32	18
Santa Rosa town	822	123	43	1 976	87	212	4.6	170	36	40
Solis CDP	203	21	-	1 983	56	51	4.0	66	-	-
Tierra Bonita CDP	37	-	3	1 980	3	22	5.9	3	-	-
Yznaga CDP	31	7	-	1 969	-	3	4.2	-	-	-
Los Fresnos-Laureles CCD	5 489	1 214	219	1 984	527	1 634	4.7	1 059	404	366
Bayview town (part)	71	3	12	1 971	-	43	6.1	6	-	-
Brownsville city (part)	95	16	-	1 976	-	27	5.0	-	-	-
Chula Vista-Orason CDP	102	34	8	1 991	33	28	4.6	33	20	12
Del Mar Heights CDP	86	25	-	1 985	19	-	4.5	19	19	27
Green Valley Farms CDP	213	52	10	1 990	38	39	4.0	72	18	14
Indian Lake town	354	11	-	1 980	26	36	4.0	55	2	2
Laureles CDP	921	166	8	1 986	91	187	4.5	232	70	39
Los Fresnos city	1 477	348	47	1 982	82	535	5.0	205	23	53
Rio Hondo CCD	2 827	525	130	1 982	471	681	4.2	814	118	98
Arroyo Gardens-La Tina Ranch CDP	207	20	7	1 978	17	77	4.9	17	30	7
Lozano CDP	117	26	19	1 976	19	23	4.2	27	-	8
Rio Hondo city	781	81	45	1 980	156	174	4.2	247	14	9
Villa del Sol CDP	48	13	-	1 991	22	13	3.7	22	-	-
Camp County	5 228	574	296	1 978	360	1 856	5.0	683	119	112
Leesburg-Newsome CCD	735	72	26	1 981	70	188	5.0	86	19	19
Pittsburg CCD	4 493	502	270	1 977	290	1 668	5.0	597	100	93
Pittsburg city	1 774	88	180	1 968	84	633	5.0	240	12	25
Rocky Mound town	46	4	-	1 982	10	16	5.1	12	-	-
Carson County	2 815	154	427	1 964	61	1 406	5.5	157	22	57
Panhandle CCD	1 554	100	186	1 967	38	798	5.6	99	9	22
Panhandle town	1 013	38	147	1 963	23	487	5.4	65	-	8
White Deer-Groom CCD	1 261	54	241	1 959	23	608	5.4	58	13	35
Groom town	279	9	77	1 959	6	140	5.5	7	-	7
Skellytown town	287	12	41	1 955	-	108	5.2	10	-	10
White Deer town	490	26	67	1 964	12	224	5.4	30	7	16
Cass County	13 890	1 405	1 074	1 974	611	5 383	5.1	1 377	374	407
Atlanta CCD	5 977	549	493	1 974	243	2 294	5.1	597	87	76
Atlanta city (part)	2 480	102	291	1 967	92	984	5.2	242	27	17
Bloomburg town	180	13	33	1 965	2	71	5.1	6	-	-
Domino town	24	2	-	1 976	-	11	5.4	3	-	1
Queen City city	768	68	50	1 974	54	249	4.9	120	11	9
Bivins-McLeod CCD	1 219	198	63	1 980	33	539	5.3	82	2	5
Atlanta city (part)	116	-	-	1 977	-	64	5.7	-	-	-
Hughes Springs-Avinger CCD	2 367	157	191	1 971	91	918	5.1	237	59	56
Avinger town	254	8	47	1 954	6	88	5.0	24	10	11
Hughes Springs city (part)	865	30	74	1 964	50	290	4.9	142	1	3
Linden CCD	2 913	309	211	1 974	174	1 110	5.1	320	140	182
Linden city	1 033	58	54	1 967	45	334	4.9	149	23	20
Marietta-Douglassville CCD	1 414	192	116	1 975	70	522	5.1	141	86	88
Douglassville town	94	12	21	1 961	-	54	5.7	-	3	3
Marietta town	81	3	12	1 963	10	29	5.1	12	3	9
Castro County	3 198	163	249	1 966	137	1 309	5.2	354	86	119
Dimmitt North CCD	2 288	112	153	1 967	100	917	5.1	273	65	70
Dimmitt city	1 698	62	101	1 967	76	634	5.0	233	49	55
Nazareth city (part)	123	13	6	1 967	-	59	5.4	6	-	1
Dimmitt South CCD	910	51	96	1 964	37	392	5.2	81	21	49
Hart city	411	32	19	1 967	18	133	4.9	42	7	15
Nazareth city (part)	15	-	-	1 969	-	8	5.6	-	-	-
Chambers County	10 336	1 769	443	1 979	420	4 734	5.3	1 006	139	140
Anahuac CCD	3 160	470	224	1 975	187	1 213	5.0	398	101	86
Anahuac city	898	71	59	1 971	44	384	5.2	91	16	13
Baytown city (part)	-	-	-	-	-	-	-	-	-	-
Seabrook city (part)	-	-	-	-	-	-	-	-	-	-

Table 19. **Physical Housing Characteristics: 2000**—Con.

[Data based on a sample (except Tables 65-68). For information on confidentiality protection, coverage, sampling error, and nonsampling error, see Appendix G.
For location of definitions, see "How to Use This Census Report"]

State County County Subdivision Place	Total housing units	Year structure built			Rooms			No bedrooms or 1 bedroom	Lacking complete plumbing facilities	Lacking complete kitchen facilities
		1995 to March 2000	1939 or earlier	Median	1 or 2	6 or more	Median			
Chambers County—Con.										
Anahuac CCD—Con.										
Shoreacres city (part)	-	-	-	-	-	-	-	-	-	-
Texas City city (part)	-	-	-	-	-	-	-	-	-	-
Mont Belvieu CCD	4 937	1 026	123	1 983	163	2 715	5.7	403	21	28
Baytown city (part)	1 226	101	-	1 980	35	726	5.8	88	-	-
Beach City city	702	146	33	1 979	29	379	5.7	61	12	12
Cove city	139	21	3	1 979	9	57	5.2	9	-	-
Mont Belvieu city (part)	883	207	37	1 982	54	461	5.6	138	-	-
Old River-Winfree city	535	83	23	1 981	18	245	5.4	29	4	5
Winnie-Stowell CCD	2 239	273	96	1 973	70	806	5.0	205	17	26
Stowell CDP	620	75	30	1 973	-	211	5.0	16	8	8
Winnie CDP	1 160	99	55	1 969	57	359	4.9	139	9	18
Cherokee County	19 173	2 088	2 093	1 973	954	7 333	5.1	2 362	356	376
Alto CCD	1 539	143	240	1 971	74	567	5.0	208	60	55
Alto town	528	17	73	1 965	28	201	5.0	124	6	5
Jacksonville CCD	8 700	718	857	1 972	573	3 166	5.0	1 411	110	128
Cuney town (part)	87	8	2	1 969	-	20	4.6	11	2	-
Gallatin city (part)	32	15	4	1 994	5	13	5.2	7	-	-
Jacksonville city	5 402	331	624	1 968	400	2 006	5.0	1 001	50	68
Mount Selman CCD	1 791	410	41	1 982	92	849	5.4	115	32	32
Bullard town (part)	19	2	3	1 983	-	6	5.2	2	-	-
Cuney town (part)	-	-	-	-	-	-	-	-	-	-
New Summerfield CCD	1 710	260	147	1 976	64	656	5.2	166	41	38
New Summerfield city	320	29	11	1 979	22	83	4.8	53	7	-
Reklaw city (part)	96	5	12	1 970	2	23	4.9	15	6	3
Troup city (part)	24	-	6	1 948	-	14	5.7	-	-	-
Rusk CCD	4 665	484	712	1 971	124	1 886	5.2	379	81	94
Gallatin city (part)	140	10	19	1 968	7	64	5.4	13	4	4
Rusk city	1 566	80	327	1 961	43	703	5.3	120	7	-
Wells CCD	768	73	96	1 969	27	209	4.9	83	32	29
Wells town	314	11	33	1 966	10	66	4.7	32	10	2
Childress County	3 059	183	678	1 956	253	1 085	4.9	618	62	95
Childress CCD	3 007	180	665	1 956	248	1 067	4.9	607	52	85
Childress city	2 524	129	604	1 954	150	936	5.0	493	46	59
North River CCD	52	3	13	1 964	5	18	5.0	11	10	10
Clay County	4 992	511	821	1 971	75	2 250	5.3	296	71	69
Bellevue-Joy CCD	781	71	152	1 966	10	376	5.4	35	11	21
Bellevue city	142	8	39	1 952	2	73	5.6	9	-	-
Scotland city (part)	-	-	-	-	-	-	-	-	-	-
Windthorst town (part)	2	-	-	1 955	-	2	6.0	-	-	-
Byers-Petrolia CCD	1 051	56	242	1 963	20	425	5.2	55	23	23
Byers city	232	18	62	1 958	5	93	5.2	11	2	4
Dean city (part)	9	4	-	1 988	2	5	6.8	2	-	-
Petrolia city	339	10	79	1 963	7	124	5.1	17	14	14
Henrietta CCD	3 160	384	427	1 973	45	1 449	5.4	206	37	25
Dean city (part)	128	18	4	1 972	2	74	5.9	2	-	3
Henrietta city	1 469	106	300	1 960	10	669	5.3	96	7	13
Jolly city	68	3	6	1 971	4	30	5.4	4	-	-
Scotland city (part)	-	-	-	-	-	-	-	-	-	-
Cochran County	1 587	69	92	1 962	73	574	5.0	153	89	123
Morton CCD	1 294	46	63	1 962	69	471	5.0	136	56	85
Morton city	890	25	34	1 962	63	274	4.8	119	19	37
Whiteface CCD	293	23	29	1 962	4	103	5.0	17	33	38
Whiteface town	208	20	24	1 961	4	64	4.9	17	30	35
Coke County	2 843	207	233	1 974	158	772	4.7	360	64	62
Bronte CCD	1 291	87	125	1 972	59	352	4.7	167	41	35
Blackwell city (part)	4	-	-	1 965	-	-	4.0	-	-	-
Bronte town	508	52	53	1 964	13	177	5.0	53	3	3
Robert Lee CCD	1 552	120	108	1 977	99	420	4.7	193	23	27
Robert Lee city	660	37	54	1 968	33	187	4.8	77	10	12
Coleman County	5 248	320	1 101	1 959	301	1 742	5.0	818	163	170
Coleman CCD	3 123	94	646	1 957	158	1 011	5.0	467	73	83
Coleman city	2 648	50	557	1 956	115	824	4.9	398	54	66
Novice CCD	548	35	86	1 973	35	173	4.9	86	23	23
Novice city	71	-	25	1 949	-	27	5.2	-	-	-
Santa Anna CCD	964	61	255	1 958	51	349	5.1	154	50	49
Santa Anna town	562	15	142	1 956	16	183	5.0	87	12	14
Talpa CCD	613	130	114	1 976	57	209	4.9	111	17	15
Collin County	194 892	67 509	2 475	1 990	12 106	114 294	6.1	34 054	622	819
Anna CCD	3 156	673	275	1 983	68	1 775	5.8	204	17	41
Anna city	434	49	65	1 969	9	170	5.1	35	2	23
McKinney city (part)	8	2	-	1 975	-	6	6.5	-	-	-
Melissa city	470	109	49	1 983	9	269	6.0	26	-	-
New Hope town (part)	102	13	-	1 985	3	68	6.4	3	-	2
Van Alstyne city (part)	-	-	-	-	-	-	-	-	-	-
Westminster city (part)	-	-	-	-	-	-	-	-	-	-
Weston city (part)	269	40	36	1 977	8	147	5.8	15	-	-
Blue Ridge CCD	2 054	461	183	1 984	34	1 035	5.5	91	10	10
Blue Ridge city	282	58	30	1 977	6	69	4.8	23	-	2
Farmersville city (part)	-	-	-	-	-	-	-	-	-	-
Westminster city (part)	166	32	20	1 978	-	84	5.5	6	5	3
Celina CCD	2 737	747	199	1 985	49	1 700	6.1	96	20	10
Celina town	709	61	100	1 969	31	245	5.1	65	12	-
Frisco city (part)	-	-	-	-	-	-	-	-	-	-
McKinney city (part)	32	-	4	1 973	-	22	5.9	-	-	-
Prosper town	735	221	35	1 987	14	465	6.1	17	8	8
Weston city (part)	-	-	-	-	-	-	-	-	-	-
Farmersville CCD	3 001	608	318	1 980	71	1 351	5.3	282	44	52
Farmersville city (part)	1 196	69	227	1 968	46	446	5.1	183	14	25
Nevada city (part)	13	9	-	1 996	-	10	6.4	-	-	-
Wylie city (part)	5	-	-	1 985	-	-	4.0	-	-	-

Table 19. **Physical Housing Characteristics: 2000**—Con.

[Data based on a sample (except Tables 65-68). For information on confidentiality protection, coverage, sampling error, and nonsampling error, see Appendix G.
For location of definitions, see "How to Use This Census Report"]

State County County Subdivision Place	Total housing units	Year structure built: 1995 to March 2000	Year structure built: 1939 or earlier	Year structure built: Median	Rooms: 1 or 2	Rooms: 6 or more	Rooms: Median	No bedrooms or 1 bedroom	Lacking complete plumbing facilities	Lacking complete kitchen facilities
Collin County—Con.										
McKinney CCD	31 763	16 489	831	1 995	1 201	19 344	6.2	4 032	86	86
Fairview town (part)	142	5	4	1 982	-	116	7.8	8	-	5
Frisco city (part)	12 208	7 697	74	1 996	235	7 882	6.3	1 395	-	3
McKinney city (part)	19 342	8 770	753	1 993	966	11 314	6.1	2 627	86	78
Plano city (part)	-	-	-	-	-	-	-	-	-	-
Nevada CCD	1 713	483	98	1 986	30	886	5.6	90	10	15
Dallas city (part)	-	-	-	-	-	-	-	-	-	-
Josephine city (part)	213	20	35	1 976	13	80	5.1	20	5	5
Lavon town	137	22	6	1 984	-	98	6.0	2	-	1
Nevada city (part)	189	26	15	1 978	4	81	5.3	7	5	7
Royse City city (part)	74	4	-	1 975	-	42	5.7	4	-	-
Wylie city (part)	-	-	-	-	-	-	-	-	-	-
Plano CCD	146 023	47 056	453	1 989	10 528	86 295	6.2	28 908	393	551
Allen city	15 249	6 415	-	1 993	196	11 171	6.8	698	64	22
Carrollton city (part)	-	-	-	-	-	-	-	-	-	-
Dallas city (part)	25 756	6 673	11	1 989	4 748	7 660	3.9	12 380	64	11
Fairview town (part)	739	189	16	1 987	10	645	9.0+	22	-	-
Garland city (part)	-	-	-	-	-	-	-	-	-	-
Lowry Crossing city (part)	36	-	4	1 966	2	16	5.3	2	2	-
Lucas city	973	171	33	1 983	6	865	7.6	14	6	4
McKinney city (part)	5	-	-	1 955	2	-	4.7	2	2	-
Murphy city	1 122	550	11	1 994	-	1 036	7.4	4	27	27
Parker city	514	120	4	1 979	16	448	7.8	18	5	3
Plano city (part)	85 101	26 488	194	1 989	4 945	54 280	6.5	13 904	201	451
Richardson city (part)	8 754	4 042	8	1 994	455	5 560	6.8	1 402	12	12
Sachse city (part)	586	455	7	1 998	-	503	7.0	7	2	2
St. Paul town	220	39	4	1 979	-	173	6.4	4	-	3
Wylie city (part)	5 104	1 621	104	1 988	102	2 741	5.7	322	3	7
Princeton CCD	4 445	992	118	1 984	125	1 908	5.3	351	42	54
Lowry Crossing city (part)	390	109	2	1 988	5	248	6.2	14	-	3
McKinney city (part)	36	15	-	1 988	7	18	5.5	7	-	-
New Hope town (part)	140	-	3	1 979	2	97	6.1	2	3	3
Princeton city	1 356	228	48	1 980	59	417	5.0	153	12	11
Wylie city (part)	-	-	-	-	-	-	-	-	-	-
Collingsworth County	1 723	39	614	1 950	59	788	5.3	191	87	93
Samnorwood CCD	127	2	42	1 952	-	66	5.6	2	10	4
Samnorwood CDP	20	-	7	1 963	-	11	5.7	2	2	-
Wellington CCD	1 596	37	572	1 950	59	722	5.3	189	77	89
Dodson town	63	1	34	1940-	2	26	5.2	4	-	-
Quail CDP	18	-	4	1 950	-	14	6.1	-	-	-
Wellington city	1 152	16	410	1 951	39	499	5.3	131	58	70
Colorado County	9 431	917	1 420	1 968	528	4 039	5.2	1 253	463	541
Columbus CCD	4 043	419	635	1 971	300	1 749	5.2	577	166	237
Columbus city	1 728	133	368	1 961	136	730	5.2	282	27	93
Eagle Lake CCD	2 008	163	272	1 964	78	828	5.1	286	48	88
Eagle Lake city	1 493	118	249	1 963	56	574	5.1	233	38	73
Garwood CCD	1 082	118	121	1 965	31	505	5.3	139	74	65
Weimar CCD	2 298	217	392	1 969	119	957	5.2	251	175	151
Weimar city	919	25	171	1 957	25	453	5.5	67	43	46
Comal County	32 718	7 368	2 010	1 983	1 519	14 660	5.3	3 421	168	308
Comal North CCD	13 862	3 714	337	1 986	505	6 522	5.4	1 091	60	73
Bulverde city (part)	1 376	435	9	1 991	8	1 198	6.9	47	9	9
Canyon Lake CDP (part)	8 574	1 799	133	1 984	380	3 192	5.1	777	44	55
Fair Oaks Ranch city (part)	82	46	-	1 997	-	73	9.0+	-	-	-
New Braunfels city (part)	111	8	-	1 976	-	29	4.7	-	-	-
New Braunfels CCD	18 856	3 654	1 673	1 980	1 014	8 138	5.2	2 330	108	235
Bulverde city (part)	-	-	-	-	-	-	-	-	-	-
Canyon Lake CDP (part)	105	9	-	1 986	6	54	5.7	15	-	-
Garden Ridge city	706	98	7	1 985	-	633	7.6	11	-	-
New Braunfels city (part)	14 521	2 684	1 571	1 977	897	5 236	5.0	2 120	97	202
San Antonio city (part)	-	-	-	-	-	-	-	-	-	-
Schertz city (part)	83	17	2	1 986	15	42	5.5	15	-	-
Selma city (part)	12	-	-	1 970	-	3	5.2	-	-	3
Comanche County	7 105	529	1 099	1 968	483	2 386	5.0	926	295	296
Comanche CCD	3 693	269	508	1 968	143	1 251	4.9	393	152	172
Comanche city	1 884	98	317	1 962	81	640	4.9	236	26	38
De Leon CCD	2 303	163	441	1 968	203	791	5.0	369	76	64
De Leon city	1 089	64	265	1 959	96	366	4.9	196	17	12
Gustine CCD	1 109	97	150	1 971	137	344	5.0	164	67	60
Gustine town	212	3	41	1 961	11	71	5.1	15	6	5
Concho County	1 488	133	338	1 960	58	561	5.1	154	45	48
Eden-Millersview CCD	1 015	93	242	1 957	30	368	5.0	96	18	21
Eden city	601	23	144	1 954	23	203	5.0	77	11	12
Eola-Paint Rock CCD	473	40	96	1 965	28	193	5.1	58	27	27
Paint Rock town	130	3	34	1 963	2	57	5.3	11	-	-
Cooke County	15 061	1 713	1 742	1 973	622	6 553	5.3	1 464	199	238
Callisburg CCD	2 216	451	133	1 982	90	815	5.1	150	41	37
Callisburg city	132	18	6	1 979	2	54	5.3	4	2	-
Gainesville city (part)	41	28	-	1 997	-	28	8.0	-	-	-
Oak Ridge town	91	10	5	1 981	8	14	4.5	14	-	-
Gainesville CCD	6 334	198	971	1 960	369	2 303	5.0	1 020	65	118
Gainesville city (part)	6 283	198	959	1 960	369	2 272	5.0	1 020	65	118
Gainesville Southeast CCD	2 808	521	158	1 984	80	1 487	5.6	124	28	6
Gainesville city (part)	20	6	-	1 983	-	14	6.0	-	-	-
Lake Kiowa CDP	1 067	198	36	1 986	9	652	5.9	16	-	-
Muenster CCD	2 008	242	221	1 973	30	1 032	5.6	90	35	43
Gainesville city (part)	19	2	-	1 983	3	10	5.6	3	-	-
Lindsay town	286	42	27	1 974	2	167	5.8	8	-	-
Muenster city	622	53	72	1 966	5	287	5.4	18	-	6
Valley View CCD	1 695	301	259	1 977	53	916	5.6	80	30	34
Gainesville city (part)	55	-	-	1 979	-	43	6.8	-	-	-
Valley View town	294	20	67	1 968	5	144	5.5	14	2	-

Table 19. **Physical Housing Characteristics: 2000**—Con.

[Data based on a sample (except Tables 65-68). For information on confidentiality protection, coverage, sampling error, and nonsampling error, see Appendix G.
For location of definitions, see "How to Use This Census Report"]

State County County Subdivision Place	Total housing units	Year structure built			Rooms			No bedrooms or 1 bedroom	Lacking complete plumbing facilities	Lacking complete kitchen facilities
		1995 to March 2000	1939 or earlier	Median	1 or 2	6 or more	Median			
Coryell County	21 776	2 847	1 051	1 977	1 171	8 951	5.2	2 506	173	185
Copperas Cove CCD	12 052	1 813	90	1 981	788	4 810	5.1	1 688	63	70
Copperas Cove city (part)	11 124	1 601	67	1 980	779	4 384	5.1	1 665	52	52
Evant CCD	615	59	104	1 970	31	261	5.3	52	41	42
Evant town (part)	122	-	20	1 960	-	43	5.1	-	4	7
Flat CCD	390	51	67	1 965	17	200	5.5	17	-	11
Fort Hood CCD	2 614	280	28	1 976	114	1 111	5.3	152	-	-
Copperas Cove city (part)	22	-	-	1 975	-	-	3.0	12	-	-
Fort Hood CDP (part)	2 567	268	28	1 976	114	1 111	5.3	140	-	-
Gatesville CCD	4 311	338	472	1 968	157	1 796	5.2	467	32	37
Gatesville city	2 857	118	342	1 964	144	1 047	5.0	420	24	21
South Mountain town	165	13	16	1 971	-	82	5.5	2	-	2
North Coryell CCD	654	103	91	1 977	16	336	5.5	50	16	4
Oglesby CCD	712	150	107	1 975	46	253	5.1	72	18	18
McGregor city (part)	-	-	-	-	-	-	-	-	-	-
Oglesby city	191	10	45	1 953	-	63	5.1	14	-	-
Turnersville CCD	428	53	92	1 969	2	184	5.3	8	3	3
Cottle County	1 088	20	329	1 954	14	404	5.0	93	44	68
Paducah North CCD	991	13	307	1 954	12	364	5.0	89	37	53
Paducah town	819	7	259	1 953	8	269	4.9	74	23	39
Paducah South CCD	97	7	22	1 952	2	40	5.1	4	7	15
Crane County	1 596	67	137	1 960	57	588	5.1	135	16	53
Crane North CCD	74	-	13	1 958	-	27	4.4	-	-	-
Crane South CCD	1 522	67	124	1 960	57	561	5.1	135	16	53
Crane city	1 277	26	124	1 958	43	460	5.1	114	7	33
Crockett County	2 049	114	289	1 967	245	702	4.7	446	82	100
East Crockett CCD	1 894	114	259	1 968	188	674	4.8	366	72	90
Ozona CDP	1 536	93	164	1 969	134	489	4.6	302	62	80
West Crockett CCD	155	-	30	1 962	57	28	4.0	80	10	10
Crosby County	3 202	101	313	1 962	114	1 244	5.1	298	232	251
Crosbyton CCD	1 337	48	120	1 963	47	583	5.3	111	108	107
Crosbyton city	780	34	112	1 960	47	263	5.0	111	10	9
Lorenzo CCD	735	32	74	1 964	28	288	5.1	61	33	41
Lorenzo city	529	30	57	1 966	28	186	4.9	57	15	18
Ralls CCD	1 130	21	119	1 960	39	373	5.0	126	91	103
Ralls city	866	13	97	1 959	31	278	5.0	104	58	72
Culberson County	1 321	105	154	1 966	48	456	5.1	166	41	49
Van Horn CCD	1 043	76	131	1 965	35	378	5.1	127	33	42
Van Horn town	964	59	126	1 964	26	348	5.1	118	30	39
Van Horn Rural CCD	278	29	23	1 971	13	78	4.9	39	8	7
Dallam County	2 697	158	618	1 959	164	992	5.1	391	57	75
Dalhart CCD	2 382	148	558	1 958	156	869	5.0	369	57	74
Dalhart city (part)	2 025	133	468	1 957	152	664	4.9	342	51	62
Texline CCD	315	10	60	1 962	8	123	5.2	22	-	1
Texline town	222	6	50	1 961	8	60	4.9	21	-	-
Dallas County	854 119	71 358	36 107	1 974	107 442	319 716	4.8	233 003	6 112	6 974
Northeast CCD	564 623	43 895	24 189	1 974	74 899	210 510	4.8	163 786	4 006	4 434
Addison town	8 109	2 029	8	1 985	1 697	1 424	3.6	4 356	73	41
Balch Springs city	6 492	162	136	1 974	376	2 092	5.0	991	36	45
Carrollton city (part)	18 683	1 178	114	1 979	1 682	7 741	5.1	4 407	114	121
Combine city (part)	198	83	8	1 992	22	72	5.1	33	5	9
Dallas city (part)	338 172	22 084	18 633	1 972	59 763	98 779	4.3	126 357	2 965	3 077
Farmers Branch city	10 220	969	102	1 966	434	5 510	5.7	1 208	69	86
Garland city (part)	75 277	4 594	454	1 976	5 241	35 398	5.4	11 871	394	341
Highland Park town	3 751	209	1 647	1 945	103	2 954	7.9	378	12	5
Mesquite city (part)	46 411	4 942	324	1 981	2 645	21 034	5.3	8 076	153	381
Richardson city (part)	27 608	2 346	215	1 972	2 234	16 089	5.9	4 113	75	159
Rowlett city (part)	12 416	2 997	52	1 989	76	9 400	6.5	289	8	36
Sachse city (part)	2 746	619	-	1 987	35	1 857	6.2	65	18	19
Seagoville city (part)	3 551	531	93	1 977	154	1 125	5.1	345	25	25
Sunnyvale town	919	190	23	1 984	3	829	7.6	24	-	-
University Park city	8 501	731	2 342	1 951	384	5 630	6.8	1 141	28	61
Wylie city (part)	80	70	-	1 997	-	17	4.8	-	-	-
Southwest CCD	289 496	27 463	11 918	1 974	32 543	109 206	4.9	69 217	2 106	2 540
Carrollton city (part)	-	-	-	-	-	-	-	-	-	-
Cedar Hill city (part)	11 096	2 658	143	1 987	203	7 003	6.0	616	38	116
Cockrell Hill city	1 205	4	109	1 957	218	311	4.3	342	25	10
Coppell city (part)	12 484	3 992	20	1 991	568	8 855	6.9	1 297	58	27
Dallas city (part)	107 340	4 050	9 044	1 964	13 488	35 418	4.7	26 516	1 365	1 506
DeSoto city	14 111	1 657	89	1 984	605	8 696	6.1	1 847	78	58
Duncanville city	13 263	391	160	1 976	293	7 656	5.8	1 224	42	37
Ferris city (part)	-	-	-	-	-	-	-	-	-	-
Glenn Heights city (part)	2 017	474	9	1 986	195	629	5.0	285	39	44
Grand Prairie city (part)	34 928	3 997	677	1 976	2 833	14 094	5.1	6 402	156	256
Grapevine city (part)	-	-	-	-	-	-	-	-	-	-
Hutchins city	1 065	233	71	1 976	35	366	5.1	113	12	6
Irving city	80 315	8 441	1 112	1 980	13 361	21 456	4.2	29 016	235	428
Lancaster city	9 615	1 248	323	1 979	568	4 053	5.2	1 206	24	16
Lewisville city (part)	-	-	-	-	-	-	-	-	-	-
Ovilla city (part)	92	-	-	1 982	-	65	6.8	-	-	-
Wilmer city	1 090	202	105	1 972	112	283	4.8	234	9	9
Dawson County	5 500	175	549	1 962	260	2 206	5.2	760	59	86
Lamesa CCD	4 602	124	414	1 962	252	1 836	5.1	703	49	82
Lamesa city	4 287	85	375	1 961	220	1 658	5.1	666	49	82
Los Ybanez city	13	-	-	1 945	5	1	3.6	10	-	-
Lamesa Northeast CCD	185	17	31	1 965	3	43	5.0	17	1	1
O'Donnell city (part)	52	2	9	1 959	3	17	4.8	7	-	-
Lamesa Northwest CCD	216	7	18	1 962	5	93	5.3	12	7	1
Lamesa Southeast CCD	293	23	65	1 959	-	153	5.6	13	-	-
Ackerly city (part)	66	-	8	1 960	-	18	4.9	10	-	-
Lamesa Southwest CCD	204	4	21	1 967	-	81	5.2	15	2	2

Table 19. **Physical Housing Characteristics: 2000**—Con.

[Data based on a sample (except Tables 65-68). For information on confidentiality protection, coverage, sampling error, and nonsampling error, see Appendix G.
For location of definitions, see "How to Use This Census Report"]

State County County Subdivision Place	Total housing units	Year structure built			Rooms			No bedrooms or 1 bedroom	Lacking complete plumbing facilities	Lacking complete kitchen facilities
		1995 to March 2000	1939 or earlier	Median	1 or 2	6 or more	Median			
Deaf Smith County	6 914	160	406	1 967	383	2 443	5.0	894	79	93
Hereford East CCD	6 526	131	364	1 967	377	2 273	4.9	879	72	79
Hereford city	5 274	64	262	1 967	329	1 795	4.9	776	42	53
Hereford West CCD	388	29	42	1 964	6	170	5.3	15	7	14
Delta County	2 410	219	394	1 970	59	960	5.2	188	41	42
Cooper CCD	1 710	132	235	1 969	39	734	5.3	144	22	18
Cooper city	973	43	156	1 965	30	363	5.1	111	15	11
Pecan Gap CCD	700	87	159	1 970	20	226	5.1	44	19	24
Pecan Gap city (part)	120	12	36	1 964	5	41	4.9	7	4	4
Denton County	168 069	47 289	2 802	1 987	12 899	85 951	5.6	29 954	553	744
Colony CCD	10 926	2 678	12	1 984	237	6 604	6.0	486	17	31
Frisco city (part)	1 464	1 139	6	1 999	72	1 154	8.1	163	9	9
Hackberry town	179	41	3	1 983	11	34	4.6	26	4	-
Lewisville city (part)	-	-	-	-	-	-	-	-	-	-
Little Elm town (part)	-	-	-	-	-	-	-	-	-	-
Plano city (part)	-	-	-	-	-	-	-	-	-	-
The Colony city (part)	8 832	1 455	-	1 982	143	5 145	5.8	282	4	22
Denton CCD	33 187	4 568	1 428	1 979	4 779	10 414	4.6	9 447	91	266
Corinth city (part)	-	-	-	-	-	-	-	-	-	-
Denton city (part)	31 713	4 167	1 385	1 978	4 713	9 798	4.5	9 299	83	261
Krum city (part)	2	-	2	1940-	-	2	7.0	-	-	-
Hebron CCD	36 528	9 272	53	1 987	3 866	17 290	5.3	9 960	119	165
Carrollton city (part)	21 850	4 204	39	1 986	760	14 215	6.2	2 658	56	136
Dallas city (part)	12 779	3 696	10	1 989	3 022	1 851	3.5	7 112	63	27
Hebron town	314	253	4	1 999	5	294	9.0+	5	-	2
Lewisville city (part)	575	306	-	1 995	49	68	4.7	91	-	-
Plano city (part)	1 006	813	-	1 997	30	858	8.3	94	-	-
The Colony city (part)	4	-	-	1 955	-	4	7.0	-	-	-
Justin-Roanoke CCD	10 726	3 349	257	1 988	221	6 854	6.3	685	32	29
Argyle city	826	172	25	1 986	11	634	7.3	22	-	7
Bartonville town (part)	367	39	4	1 985	4	282	7.0	4	-	-
Corral City town	14	-	-	1 984	-	6	5.2	-	-	-
Denton city (part)	50	33	2	1 999	-	37	7.8	4	-	-
Double Oak town (part)	10	2	-	1 963	-	4	5.3	2	-	-
Flower Mound town (part)	1 118	151	11	1 984	-	834	7.2	18	-	-
Fort Worth city (part)	103	76	2	1 996	-	23	4.4	22	-	-
Grapevine city (part)	-	-	-	-	-	-	-	-	-	-
Haslet city (part)	-	-	-	-	-	-	-	-	-	-
Justin city	696	213	50	1 982	9	416	5.9	41	-	-
Marshall Creek town	157	38	-	1 984	4	43	5.0	7	-	1
Northlake town	373	66	5	1 986	-	106	5.0	6	-	-
Ponder town	208	64	36	1 985	4	75	5.1	27	-	2
Roanoke city	1 472	730	45	1 995	115	580	4.9	326	6	7
Southlake city (part)	166	54	-	1 991	-	120	9.0+	-	-	-
Trophy Club town (part)	2 471	709	13	1 987	21	2 118	7.4	90	-	-
Westlake town (part)	7	-	-	1 957	-	7	6.0	-	-	-
Lewisville CCD	63 617	23 908	366	1 991	3 421	38 259	6.1	8 593	208	179
Bartonville town (part)	33	4	-	1 986	-	31	9.0+	-	-	-
Carrollton city (part)	-	-	-	-	-	-	-	-	-	-
Coppell city (part)	71	71	-	2 000	-	71	8.2	-	-	7
Copper Canyon town	425	80	7	1 985	3	370	7.7	7	5	4
Corinth city (part)	4 163	2 537	10	1 996	24	3 315	6.9	85	-	-
Denton city (part)	988	433	7	1 992	40	376	5.2	70	48	31
Double Oak town (part)	699	174	3	1 986	-	678	8.3	4	-	3
Flower Mound town (part)	15 852	7 322	46	1 994	177	13 761	7.6	401	37	46
Grapevine city (part)	-	-	-	-	-	-	-	-	-	-
Hickory Creek town	802	62	10	1 979	20	558	6.3	48	13	14
Highland Village city	4 008	892	5	1 989	6	3 752	7.9	6	2	-
Lake Dallas city	2 268	663	72	1 983	80	1 173	5.6	241	19	9
Lewisville city (part)	31 145	10 859	171	1 989	2 969	12 867	5.0	7 481	65	39
Shady Shores town	582	108	25	1 981	10	337	6.0	63	5	9
Pilot Point-Aubrey CCD	7 402	2 333	364	1 986	240	3 709	5.5	467	52	43
Aubrey city	592	115	69	1 977	23	245	5.2	43	2	2
Cross Roads town	247	63	10	1 984	11	139	5.8	15	-	-
Denton city (part)	-	-	-	-	-	-	-	-	-	-
Frisco city (part)	20	5	-	1 984	-	9	5.3	-	-	-
Krugerville city	336	54	3	1 983	2	193	5.7	2	4	2
Lakewood Village city	129	46	4	1 987	-	92	6.4	3	-	-
Lincoln Park town	207	122	-	1 996	16	45	4.9	21	2	-
Little Elm town (part)	1 297	723	5	1 996	53	576	5.3	104	4	9
Oak Point city	647	303	11	1 993	9	451	6.3	21	3	-
Pilot Point city	1 287	186	189	1 975	48	532	5.2	110	22	12
Sanger CCD	5 683	1 181	322	1 984	135	2 821	5.5	316	34	31
Denton city (part)	2	-	-	1 955	-	2	6.0	-	-	-
Krum city (part)	700	150	59	1 983	4	349	5.5	18	-	2
Sanger city	1 749	236	141	1 979	52	558	5.0	129	9	-
DeWitt County	8 756	883	1 795	1 964	435	3 458	5.1	1 127	328	371
Cuero CCD	3 658	510	538	1 970	217	1 399	5.1	577	124	143
Cuero city	2 812	357	448	1 967	115	1 055	5.1	433	97	99
Westhoff-Arneckville CCD	1 161	121	336	1 960	56	540	5.4	108	90	94
Yoakum CCD	1 792	101	347	1 959	78	708	5.2	204	42	65
Yoakum city (part)	942	23	181	1 956	50	272	4.9	128	-	24
Yorktown CCD	2 145	151	574	1 959	84	811	5.1	238	72	69
Nordheim city	184	4	89	1 941	9	62	5.0	20	4	4
Yorktown city	1 019	45	284	1 956	35	329	5.0	129	24	23
Dickens County	1 368	35	322	1 954	72	444	5.0	155	122	123
Dickens CCD	547	21	111	1 957	34	197	5.1	56	44	46
Dickens city	196	13	42	1 956	-	49	4.8	17	26	24
Spur CCD	821	14	211	1 951	38	247	4.9	99	78	77
Spur city	604	2	190	1 948	28	177	4.9	81	51	50
Dimmit County	4 112	499	331	1 973	327	1 252	4.8	826	248	246
Asherton CCD	725	103	52	1 975	65	195	4.6	144	37	43
Asherton city	529	75	37	1 976	29	148	4.8	94	24	28
Catarina CDP	73	9	11	1 976	22	19	3.6	26	9	3

Table 19. **Physical Housing Characteristics: 2000**—Con.

[Data based on a sample (except Tables 65-68). For information on confidentiality protection, coverage, sampling error, and nonsampling error, see Appendix G.
For location of definitions, see "How to Use This Census Report"]

State County County Subdivision Place	Total housing units	Year structure built			Rooms			No bedrooms or 1 bedroom	Lacking complete plumbing facilities	Lacking complete kitchen facilities
		1995 to March 2000	1939 or earlier	Median	1 or 2	6 or more	Median			
Dimmit County—Con.										
Big Wells CCD	414	29	9	1 974	68	98	4.6	109	29	35
Big Wells city	300	23	9	1 975	56	72	4.6	82	14	15
Brundage CDP	29	6	-	1 982	6	-	4.2	12	6	6
Carrizo Springs CCD	2 973	367	270	1 972	194	959	4.8	573	182	168
Carrizo Hill CDP	199	65	-	1 990	45	38	4.1	66	34	26
Carrizo Springs city	2 067	167	202	1 968	100	678	4.9	446	81	78
Donley County	2 378	162	587	1 966	175	828	5.0	380	24	39
Clarendon CCD	1 947	127	455	1 968	170	650	4.9	348	24	39
Clarendon city	927	19	319	1 952	21	382	5.2	136	12	12
Howardwick city	440	26	2	1 978	22	109	4.7	44	4	-
Hedley CCD	431	35	132	1 956	5	178	5.2	32	-	-
Hedley city	216	28	65	1 953	5	89	5.2	21	-	-
Duval County	5 543	509	522	1 972	436	1 760	4.9	901	506	520
Benavides CCD	1 310	114	199	1 968	79	476	5.1	148	119	122
Benavides city	773	63	141	1 958	26	264	5.1	72	38	44
Freer CCD	1 718	206	86	1 975	170	501	4.8	280	128	151
Freer city	1 318	139	75	1 974	101	373	4.9	191	63	93
Realitos-Concepcion CCD	558	39	51	1 967	54	193	4.9	106	87	75
Concepcion CDP	36	-	5	1 965	6	12	4.2	11	11	9
Realitos CDP	87	4	10	1 968	7	25	4.9	7	12	16
San Diego CCD	1 957	150	186	1 973	133	590	4.7	367	172	172
San Diego city (part)	1 471	87	171	1 968	93	458	4.8	252	84	90
Eastland County	9 547	490	2 323	1 959	630	3 649	5.1	1 277	526	736
Cisco CCD	2 636	93	810	1 953	162	1 056	5.1	302	210	300
Cisco city	1 826	32	691	1 947	82	749	5.2	177	94	160
Eastland CCD	3 073	147	552	1 969	267	1 236	5.1	425	84	142
Eastland city	1 723	34	377	1 964	126	692	5.2	232	27	30
Gorman CCD	1 280	78	296	1 960	82	451	5.0	189	70	85
Carbon town	129	8	53	1 947	2	36	4.9	19	14	14
Gorman city	560	18	148	1 956	50	170	4.8	104	19	30
Ranger CCD	1 475	67	410	1 953	91	526	5.0	244	77	117
Ranger city	1 211	38	365	1 950	78	381	4.9	221	56	96
Rising Star CCD	1 083	105	255	1 959	28	380	5.0	117	85	92
Rising Star town	483	22	162	1 952	6	148	4.9	64	48	52
Ector County	49 500	2 341	1 123	1 970	3 615	16 993	4.9	9 301	717	900
Goldsmith-Penwell CCD	7 240	715	151	1 979	357	2 357	4.9	682	218	194
Goldsmith city	116	6	8	1 957	2	57	5.5	7	-	-
Odessa city (part)	-	-	-	-	-	-	-	-	-	-
West Odessa CDP	6 393	607	112	1 979	324	2 125	4.9	639	202	186
Odessa CCD	42 260	1 626	972	1 967	3 258	14 636	4.9	8 619	499	706
Gardendale CDP	490	79	6	1 981	14	213	5.3	34	-	-
Odessa city (part)	37 682	1 146	846	1 966	3 057	12 996	4.9	7 995	414	591
Edwards County	1 217	93	212	1 969	73	463	5.1	146	33	44
Rocksprings North CCD	680	41	150	1 965	56	252	5.0	109	28	39
Rocksprings town (part)	528	28	118	1 963	46	181	4.9	83	27	37
Rocksprings South CCD	537	52	62	1 976	17	211	5.2	37	5	5
Rocksprings town (part)	3	-	-	1 985	-	3	7.0	-	-	-
Ellis County	39 071	7 447	3 351	1 981	1 314	19 680	5.5	3 414	326	316
Ennis CCD	7 925	1 079	799	1 973	354	3 652	5.4	851	92	73
Alma town	110	13	13	1 976	7	49	5.3	7	3	-
Ennis city (part)	5 598	596	623	1 969	292	2 457	5.3	745	22	22
Garrett town	151	19	24	1 981	9	60	5.2	11	-	-
Waxahachie city (part)	-	-	-	-	-	-	-	-	-	-
Ferris CCD	4 188	896	289	1 984	108	2 014	5.4	269	25	10
Ennis city (part)	-	-	-	-	-	-	-	-	-	-
Ferris city (part)	716	35	137	1 968	27	305	5.2	91	8	8
Palmer town	594	51	49	1 977	9	254	5.3	26	-	2
Red Oak city (part)	-	-	-	-	-	-	-	-	-	-
Italy CCD	1 624	143	316	1 972	38	772	5.4	84	14	29
Italy town	739	43	149	1 972	15	361	5.5	33	3	6
Milford town	309	12	90	1 950	9	119	5.1	17	6	11
Maypearl CCD	1 457	484	124	1 987	34	813	5.8	70	10	17
Maypearl city	267	26	61	1 966	7	121	5.3	21	2	2
Midlothian city (part)	5	5	-	1 997	-	5	6.0	-	-	-
Venus town (part)	-	-	-	-	-	-	-	-	-	-
Midlothian CCD	4 760	959	266	1 983	240	2 667	5.8	413	35	16
Cedar Hill city (part)	17	-	-	1 981	-	8	5.4	-	-	-
Grand Prairie city (part)	-	-	-	-	-	-	-	-	-	-
Mansfield city (part)	74	10	13	1 963	-	47	5.8	5	-	-
Midlothian city (part)	2 385	317	206	1 978	191	983	5.2	322	33	14
Venus town (part)	-	-	-	-	-	-	-	-	-	-
Waxahachie CCD	19 117	3 886	1 557	1 983	540	9 762	5.5	1 727	150	171
Bardwell city	187	24	23	1 983	11	32	4.7	28	3	7
Cedar Hill city (part)	-	-	-	-	-	-	-	-	-	-
Glenn Heights city (part)	524	257	8	1 994	-	326	5.8	-	-	-
Midlothian city (part)	386	196	-	1 995	-	230	5.8	7	-	-
Oak Leaf town	423	31	6	1 983	-	359	7.0	7	-	-
Ovilla city (part)	1 087	241	39	1 986	-	869	7.1	17	-	-
Pecan Hill city	222	29	2	1 981	1	142	6.0	13	4	1
Red Oak city (part)	1 579	294	42	1 984	66	615	5.1	219	16	18
Waxahachie city (part)	7 861	906	1 165	1 972	360	3 160	5.2	1 086	105	87
El Paso County	224 447	27 149	12 640	1 976	20 101	91 515	5.1	42 892	3 068	3 921
El Paso CCD	179 692	13 516	11 694	1 972	17 450	72 935	5.1	37 556	1 427	1 898
El Paso city (part)	179 290	13 431	11 676	1 972	17 427	72 839	5.1	37 505	1 420	1 891
Socorro city (part)	282	66	18	1 980	16	84	4.9	44	7	7
El Paso East CCD	27 732	8 350	663	1 990	1 493	10 402	5.1	3 201	1 460	1 160
Agua Dulce CDP	194	65	-	1 993	13	43	4.8	22	17	17
Butterfield CDP	13	8	-	1 999	-	-	3.0	5	13	13
Clint town	337	10	88	1 964	3	215	6.0	19	6	9
El Paso city (part)	4 512	2 983	-	1 996	48	2 258	5.5	341	31	14
Fabens CDP	2 252	209	189	1 980	207	662	4.7	407	46	65

Table 19. **Physical Housing Characteristics: 2000**—Con.

[Data based on a sample (except Tables 65-68). For information on confidentiality protection, coverage, sampling error, and nonsampling error, see Appendix G. For location of definitions, see "How to Use This Census Report"]

State County County Subdivision Place	Total housing units	Year structure built			Rooms			No bedrooms or 1 bedroom	Lacking complete plumbing facilities	Lacking complete kitchen facilities
		1995 to March 2000	1939 or earlier	Median	1 or 2	6 or more	Median			
El Paso County—Con.										
El Paso East CCD—Con.										
Homestead Meadows North CDP	1 308	350	-	1 991	73	512	5.1	139	42	28
Homestead Meadows South CDP	1 590	412	-	1 991	51	616	5.2	106	103	114
Horizon City city	1 780	527	-	1 987	28	1 144	6.1	134	24	11
Morning Glory CDP	122	31	-	1 992	-	47	5.2	-	7	-
San Elizario CDP	2 780	605	157	1 988	232	805	4.9	371	239	268
Socorro city (part)	6 994	1 137	163	1 984	435	2 414	4.9	864	256	120
Sparks CDP	739	240	-	1 991	28	191	4.8	95	78	49
Tornillo CDP	443	110	20	1 985	29	89	4.7	67	34	29
El Paso North Central CCD	2 310	701	170	1 968	594	560	4.6	813	-	690
El Paso city (part)	-	-	-	-	-	-	-	-	-	-
Fort Bliss CDP	2 310	701	170	1 968	594	560	4.6	813	-	690
El Paso Northwest CCD	14 713	4 582	113	1 991	564	7 618	5.6	1 322	181	173
Anthony town	722	43	33	1 974	66	264	5.1	115	9	18
Canutillo CDP	1 592	239	23	1 979	143	459	4.9	302	70	53
El Paso city (part)	9 978	3 852	40	1 993	175	6 064	6.0	546	56	37
Prado Verde CDP	64	-	-	1 984	-	64	7.9	-	-	-
Vinton village	502	172	6	1 990	39	139	4.8	76	2	9
Westway CDP	974	141	3	1 989	92	247	4.7	200	44	56
Erath County	14 422	1 494	1 428	1 975	1 018	4 997	4.9	2 247	248	243
Dublin CCD	2 436	156	438	1 972	97	914	5.1	287	87	76
Dublin city	1 530	43	322	1 967	79	552	5.0	227	42	24
Morgan Mill-Bluff Dale CCD	1 096	194	137	1 979	68	425	5.1	118	26	20
Stephenville CCD	10 044	1 012	728	1 975	805	3 343	4.9	1 766	112	127
Stephenville city	6 658	323	485	1 972	659	1 941	4.7	1 467	60	60
Stephenville South CCD	846	132	125	1 977	48	315	5.0	76	23	20
Falls County	7 658	526	1 383	1 965	269	3 168	5.2	951	265	315
Chilton CCD	1 125	143	148	1 971	25	421	5.1	88	62	75
Bruceville-Eddy city (part)	-	-	-	-	-	-	-	-	-	-
Golinda city (part)	151	8	13	1 966	2	56	5.2	4	8	6
Lott CCD	938	119	215	1 965	26	385	5.2	83	32	37
Lott city	345	19	84	1 961	7	135	5.1	43	3	4
Marlin CCD	3 440	123	597	1 962	137	1 419	5.2	572	89	120
Marlin city	2 792	84	521	1 960	118	1 132	5.1	509	52	77
Perry CCD	377	25	113	1 957	5	173	5.4	10	35	28
Reagan CCD	446	53	84	1 976	11	205	5.4	61	12	12
Rosebud CCD	1 332	63	226	1 967	65	565	5.3	137	35	43
Rosebud city	669	20	117	1 963	25	269	5.2	78	15	19
Fannin County	12 887	1 812	1 827	1 972	472	5 316	5.2	1 351	345	435
Bonham CCD	4 635	647	605	1 968	288	1 747	5.0	739	133	149
Bonham city	3 349	458	480	1 964	236	1 145	4.9	630	102	122
Ector city (part)	-	-	-	-	-	-	-	-	-	-
Dodd City CCD	770	126	134	1 978	23	368	5.4	47	15	26
Dodd City town	190	24	34	1 975	1	65	5.0	8	3	3
Ladonia town (part)	-	-	-	-	-	-	-	-	-	-
Windom town	102	6	37	1 960	4	65	5.8	4	-	4
Ector CCD	1 226	186	180	1 972	33	487	5.2	110	44	48
Ector city (part)	273	16	46	1 963	13	67	5.0	30	15	13
Savoy city	361	43	46	1 968	18	143	5.1	41	5	7
Whitewright town (part)	-	-	-	-	-	-	-	-	-	-
Honey Grove CCD	1 299	101	237	1 965	13	577	5.3	103	31	52
Honey Grove city	817	40	185	1 959	13	303	5.0	96	9	22
Ladonia town (part)	-	-	-	-	-	-	-	-	-	-
Ladonia CCD	462	31	145	1 955	12	179	5.2	38	29	33
Ladonia town (part)	326	19	103	1 955	4	140	5.3	22	3	6
Pecan Gap city (part)	3	-	2	1940-	-	2	7.8	1	-	-
Leonard CCD	2 591	426	380	1 975	57	1 160	5.3	172	45	59
Bailey city	103	8	13	1 959	-	33	5.1	3	2	4
Leonard city	755	79	128	1 969	14	311	5.2	67	3	6
Trenton city	316	16	83	1 962	10	121	5.2	25	8	8
Whitewright town (part)	4	-	4	1940-	-	4	9.0+	-	-	-
Ravenna-Telephone CCD	1 904	295	146	1 979	46	798	5.3	142	48	68
Ravenna city	97	8	15	1 971	2	44	5.3	6	-	-
Fayette County	11 113	1 008	2 464	1 966	761	5 019	5.3	1 465	255	300
Fayetteville CCD	1 004	75	277	1 960	60	452	5.3	118	31	24
Fayetteville city	187	4	79	1 947	6	67	5.0	26	-	-
Flatonia CCD	1 716	138	429	1 965	141	664	5.1	226	66	80
Flatonia town	557	48	142	1 963	53	196	5.0	97	12	16
La Grange CCD	3 288	269	630	1 968	329	1 364	5.2	583	33	81
La Grange city (part)	2 032	163	416	1 963	275	731	4.9	447	10	72
La Grange West CCD	1 613	263	137	1 978	106	890	5.7	205	66	52
La Grange city (part)	30	-	-	1 954	6	19	5.9	6	6	6
Round Top CCD	1 171	97	347	1 961	30	579	5.5	97	36	34
Carmine city	123	4	57	1 944	-	53	5.3	7	-	-
Round Top town	56	2	19	1 951	-	34	5.8	4	-	-
Schulenburg CCD	2 321	166	644	1 957	95	1 070	5.4	236	23	29
Schulenburg city	1 219	69	344	1 956	58	489	5.2	147	7	13
Fisher County	2 277	57	550	1 956	58	860	5.1	174	104	145
McCaulley CCD	172	2	56	1 952	4	56	5.1	14	5	19
Hamlin city (part)	-	-	-	-	-	-	-	-	-	-
Roby CCD	978	35	218	1 958	32	379	5.2	55	34	33
Roby city	315	4	75	1 957	15	114	4.9	33	8	12
Rotan CCD	1 127	20	276	1 956	22	425	5.1	105	65	93
Rotan city	837	12	228	1 954	22	283	5.0	83	51	77
Floyd County	3 221	102	476	1 959	222	1 352	5.2	420	86	130
Floydada CCD	1 959	60	288	1 960	169	775	5.1	287	46	46
Floydada city	1 538	38	235	1 961	161	539	4.9	271	21	32
Lockney CCD	1 262	42	188	1 957	53	577	5.3	133	40	84
Lockney town	796	28	123	1 957	42	331	5.2	99	15	47

Table 19. **Physical Housing Characteristics: 2000**—Con.

[Data based on a sample (except Tables 65-68). For information on confidentiality protection, coverage, sampling error, and nonsampling error, see Appendix G.
For location of definitions, see "How to Use This Census Report"]

State County County Subdivision Place	Total housing units	Year structure built			Rooms			No bedrooms or 1 bedroom	Lacking complete plumbing facilities	Lacking complete kitchen facilities
		1995 to March 2000	1939 or earlier	Median	1 or 2	6 or more	Median			
Foard County	850	16	234	1 952	31	304	5.0	103	18	43
Crowell CCD	730	13	209	1 951	29	253	5.0	94	15	37
Crowell city	559	5	141	1 950	18	172	4.9	79	6	20
Thalia CCD	120	3	25	1 958	2	51	5.3	9	3	6
Fort Bend County	115 991	27 779	1 617	1 986	4 354	75 965	6.3	10 601	791	645
Fulshear-Simonton CCD	9 409	4 857	100	1 995	169	7 869	7.8	382	107	84
Cinco Ranch CDP (part)	2 697	1 683	-	1 996	-	2 609	9.0+	-	-	-
Cumings CDP	190	40	8	1 983	15	59	4.3	20	19	7
Fulshear city	254	34	23	1 973	22	147	5.9	30	10	11
Houston city (part)	-	-	-	-	-	-	-	-	-	-
Katy city (part)	462	159	-	1 985	98	79	3.4	231	-	17
Pecan Grove CDP (part)	230	106	-	1 990	6	146	6.6	14	-	-
Richmond city (part)	-	-	-	-	-	-	-	-	-	-
Rosenberg city (part)	-	-	-	-	-	-	-	-	-	-
Simonton city	273	11	4	1 975	3	201	6.7	8	5	5
Needville CCD	3 739	675	278	1 981	149	1 822	5.4	393	65	35
Fairchilds village (part)	203	39	11	1 984	5	112	5.7	13	-	2
Needville city	961	93	73	1 973	39	422	5.3	128	12	5
Pleak village (part)	69	12	-	1 979	-	56	6.3	2	-	-
Orchard-Kendleton CCD	1 310	166	141	1 975	42	607	5.4	108	51	40
Kendleton city	202	11	13	1 973	7	86	5.3	19	2	4
Orchard city	159	10	28	1 970	4	71	5.3	20	-	-
Rosenberg city (part)	10	-	-	1 948	-	2	4.1	-	-	-
Rosenberg-Richmond CCD	19 205	3 794	643	1 981	1 586	8 873	5.3	3 363	184	218
Beasley city	232	16	19	1 974	6	62	4.9	19	2	4
Fairchilds village (part)	29	10	-	1 986	-	13	5.4	-	-	-
Greatwood CDP	2 320	1 265	-	1 995	-	2 226	9.0+	32	-	-
Missouri City city (part)	-	-	-	-	-	-	-	-	-	-
Pleak village (part)	273	31	12	1 978	-	145	5.6	15	2	2
Richmond city (part)	3 296	182	132	1 974	391	1 154	4.8	786	22	31
Rosenberg city (part)	8 434	1 043	351	1 975	1 007	2 715	4.8	2 068	102	106
Sugar Land city (part)	-	-	-	-	-	-	-	-	-	-
Thompsons town	115	9	13	1 977	8	52	5.2	21	7	7
Stafford-Missouri City CCD	28 498	4 392	165	1 981	535	19 070	6.2	1 535	171	109
Arcola city	327	76	14	1 983	20	158	5.4	28	5	5
Fifth Street CDP	554	62	22	1 976	109	97	4.0	186	48	19
Fresno CDP	2 014	803	54	1 991	111	1 100	5.8	202	26	39
Houston city (part)	9 823	705	14	1 978	109	5 769	5.8	619	49	33
Missouri City city (part)	12 368	1 646	20	1 981	57	9 939	6.9	267	10	11
Pearland city (part)	-	-	-	-	-	-	-	-	-	-
Sienna Plantation CDP	652	561	5	1 998	2	563	9.0+	4	7	2
Stafford city (part)	2 158	412	23	1 982	117	1 129	5.6	172	24	-
Sugar Land city (part)	-	-	-	-	-	-	-	-	-	-
Sugar Land CCD	53 830	13 895	290	1 988	1 873	37 724	6.7	4 820	213	159
Four Corners CDP	827	230	16	1 990	44	506	6.5	74	45	24
Houston city (part)	251	-	9	1 979	-	159	6.0	-	-	-
Meadows Place city	1 625	126	6	1 977	-	1 472	7.0	-	-	-
Mission Bend CDP (part)	5 678	583	-	1 985	93	3 502	6.0	486	15	4
Missouri City city (part)	3 238	1 454	5	1 994	51	2 748	7.7	139	16	9
New Territory CDP	3 852	2 021	10	1 995	64	3 243	7.7	260	25	11
Pecan Grove CDP (part)	4 434	442	-	1 987	89	3 561	7.2	354	7	19
Richmond city (part)	280	8	-	1 977	22	54	4.2	49	7	7
Stafford city (part)	4 101	2 457	-	1 996	752	1 091	4.1	1 578	34	33
Sugar Land city (part)	21 159	2 953	219	1 986	531	16 072	7.1	1 234	32	27
Franklin County	5 132	736	355	1 979	227	1 949	5.1	529	100	118
Mount Vernon CCD	3 785	552	276	1 979	200	1 508	5.1	428	82	97
Mount Vernon town	1 034	59	164	1 967	21	395	5.1	109	11	14
Winnsboro CCD	1 347	184	79	1 978	27	441	5.1	101	18	21
Winnsboro city (part)	350	-	48	1 962	-	105	5.0	32	-	-
Freestone County	8 138	959	896	1 975	354	3 187	5.1	811	158	206
Butler CCD	877	118	79	1 979	30	338	5.1	69	28	35
Oakwood town (part)	4	4	-	1 997	-	-	5.0	-	-	-
Fairfield CCD	3 196	523	157	1 978	145	1 252	5.1	330	37	79
Fairfield city	1 429	97	95	1 972	82	454	4.8	190	8	33
Teague CCD	3 054	238	449	1 972	139	1 236	5.1	284	74	59
Teague city	1 549	68	300	1 966	76	590	5.1	160	17	17
Wortham CCD	1 011	80	211	1 969	40	361	5.0	128	19	33
Kirvin town	52	-	13	1 976	1	19	4.9	2	3	3
Streetman town (part)	129	-	33	1 959	6	40	5.1	16	-	3
Wortham town	469	12	125	1 959	15	174	5.1	80	3	17
Frio County	5 660	611	421	1 974	549	1 527	4.7	1 184	195	177
Dilley CCD	1 543	138	128	1 975	206	352	4.6	401	78	60
Dilley city	1 144	96	98	1 974	151	229	4.5	313	41	34
Hilltop CDP	121	20	-	1 985	37	29	4.3	45	7	-
Moore CCD	538	84	37	1 977	31	149	4.9	58	16	10
Bigfoot CDP	129	26	7	1 982	28	33	4.6	33	6	-
Moore CDP	307	51	30	1 979	-	83	5.0	22	2	2
Pearsall CCD	3 579	389	256	1 973	312	1 026	4.7	725	101	107
North Pearsall CDP	177	67	-	1 982	23	42	4.8	36	9	9
Pearsall city	2 478	172	178	1 971	243	730	4.7	512	49	41
West Pearsall CDP	127	-	9	1 975	-	14	4.5	16	8	8
Gaines County	5 410	299	203	1 971	309	2 007	5.1	580	152	203
Seagraves CCD	1 450	81	126	1 969	104	503	4.9	219	77	83
Seagraves city	977	36	124	1 967	70	275	4.7	168	47	46
Seminole CCD	3 960	218	77	1 972	205	1 504	5.1	361	75	120
Denver City town (part)	-	-	-	-	-	-	-	-	-	-
Seminole city	2 349	107	53	1 968	157	895	5.0	258	31	53
Galveston County	111 733	11 229	8 627	1 974	8 037	46 270	5.1	21 046	1 047	1 460
Bolivar Peninsula CCD	5 425	360	172	1 976	1 149	1 015	4.0	1 616	102	109
Bolivar Peninsula CDP	5 425	360	172	1 976	1 149	1 015	4.0	1 616	102	109
Galveston city (part)	-	-	-	-	-	-	-	-	-	-
San Leon CDP (part)	-	-	-	-	-	-	-	-	-	-
Texas City city (part)	-	-	-	-	-	-	-	-	-	-

Table 19. **Physical Housing Characteristics: 2000**—Con.

[Data based on a sample (except Tables 65-68). For information on confidentiality protection, coverage, sampling error, and nonsampling error, see Appendix G.
For location of definitions, see "How to Use This Census Report"]

State County County Subdivision Place	Total housing units	Year structure built			Rooms			No bedrooms or 1 bedroom	Lacking complete plumbing facilities	Lacking complete kitchen facilities
		1995 to March 2000	1939 or earlier	Median	1 or 2	6 or more	Median			
Galveston County—Con.										
Galveston CCD	31 926	1 584	6 619	1 964	3 112	9 162	4.5	9 312	305	500
Galveston city (part)	29 957	1 326	6 607	1 962	3 097	8 240	4.4	9 250	297	490
Hitchcock city (part)	-	-	-	-	-	-	-	-	-	-
Jamaica Beach city	1 104	122	-	1 983	15	365	4.9	56	2	4
Tiki Island village (part)	-	-	-	-	-	-	-	-	-	-
La Marque-Hitchcock CCD	10 879	739	327	1 969	416	4 329	5.1	1 161	127	188
Bayou Vista city	939	110	-	1 977	4	305	4.9	33	-	-
Hitchcock city (part)	2 655	249	122	1 970	130	1 009	5.0	440	56	60
La Marque city (part)	5 760	143	186	1 962	249	2 356	5.2	560	61	112
Santa Fe city (part)	70	5	4	1 969	-	34	5.5	-	-	-
Tiki Island village (part)	746	199	-	1 988	-	385	5.6	11	2	3
Texas City-League City CCD	63 503	8 546	1 509	1 978	3 360	31 764	5.5	8 957	513	663
Bacliff CDP	2 933	316	104	1 974	289	718	4.7	556	87	105
Clear Lake Shores city	659	46	45	1 977	40	252	5.0	77	2	-
Dickinson city	6 512	536	163	1 975	350	2 840	5.2	1 035	32	40
Friendswood city (part)	7 347	998	31	1 983	170	5 803	7.1	470	19	64
Hitchcock city (part)	50	10	-	1 988	-	29	5.7	-	-	-
Kemah city	1 108	476	43	1 991	18	466	5.1	275	4	2
La Marque city (part)	35	14	-	1 992	-	35	6.3	-	-	-
League City city (part)	17 199	3 705	195	1 986	587	10 301	6.0	2 097	88	57
San Leon CDP (part)	2 296	241	81	1 975	326	499	4.1	636	53	96
Santa Fe city (part)	3 651	441	162	1 976	124	1 671	5.3	349	35	20
Seabrook city (part)	-	-	-	-	-	-	-	-	-	-
Texas City city (part)	16 674	893	571	1 967	1 241	6 809	5.1	3 047	154	272
Garza County	1 928	139	280	1 963	55	784	5.2	244	61	64
Post Northwest CCD	391	54	74	1 962	11	187	5.4	38	-	8
Post city (part)	-	-	-	-	-	-	-	-	-	-
Post Southeast CCD	1 537	85	206	1 963	44	597	5.1	206	61	56
Post city (part)	1 401	77	193	1 964	44	542	5.1	178	33	23
Gillespie County	9 902	1 361	1 757	1 976	512	4 302	5.2	1 142	122	148
Fredericksburg CCD	6 561	882	1 094	1 974	294	2 708	5.2	775	29	65
Fredericksburg city	4 096	463	759	1 969	151	1 520	5.0	435	4	24
Fredericksburg East CCD	1 621	192	389	1 978	89	812	5.5	169	33	21
Stonewall CDP	218	12	22	1 977	10	75	5.0	17	-	-
Harper CCD	1 720	287	274	1 981	129	782	5.3	198	60	62
Harper CDP	530	59	105	1 975	48	186	5.0	73	21	21
Glasscock County	660	69	37	1 973	43	253	5.1	71	31	23
Garden City North CCD	307	28	27	1 968	11	121	5.2	27	10	14
Garden City South CCD	353	41	10	1 976	32	132	5.1	44	21	9
Goliad County	3 426	499	545	1 973	296	1 310	5.1	523	153	195
Goliad North CCD	1 948	298	253	1 973	118	829	5.2	238	71	74
Goliad city	850	57	141	1 964	69	322	5.1	130	18	24
Goliad South CCD	588	86	116	1 970	66	167	4.9	129	38	38
Weesatche-Ander CCD	890	115	176	1 973	112	314	4.9	156	44	83
Gonzales County	8 194	638	1 049	1 969	509	2 674	4.9	1 291	256	307
Gonzales CCD	3 824	261	523	1 967	207	1 306	4.8	627	93	151
Gonzales city	2 876	165	437	1 965	158	929	4.8	531	47	103
Gonzales Northwest CCD	1 031	80	113	1 974	64	377	5.1	143	59	45
Gonzales Southwest CCD	650	50	102	1 972	13	241	5.0	34	41	43
Nixon CCD	1 519	129	145	1 971	134	424	4.7	286	33	32
Nixon city (part)	794	60	62	1 966	77	223	4.7	146	18	23
Smiley CCD	474	63	68	1 970	31	116	4.9	71	14	6
Smiley city	201	21	37	1 972	6	58	4.8	33	2	2
Waelder CCD	696	55	98	1 965	60	210	4.8	130	16	30
Waelder city	412	30	57	1 961	35	105	4.8	89	8	18
Gray County	10 567	235	1 538	1 957	243	4 374	5.2	1 039	194	339
McLean CCD	600	13	251	1 946	5	236	5.1	24	19	28
McLean town	459	9	186	1 946	-	166	5.0	15	8	16
Pampa CCD	9 272	173	1 190	1 957	227	3 778	5.2	971	157	288
Pampa city	8 825	161	1 110	1 957	220	3 563	5.2	946	148	274
Pampa East CCD	695	49	97	1 963	11	360	5.6	44	18	23
Lefors town	283	9	54	1 954	2	106	5.2	19	2	5
Grayson County	48 315	5 737	5 259	1 972	2 206	20 523	5.2	5 510	421	650
East Grayson CCD	34 430	3 156	4 413	1 968	1 680	14 876	5.3	4 165	285	528
Bells town	529	96	65	1 974	5	223	5.3	19	8	9
Denison city (part)	10 152	378	1 836	1 959	529	4 066	5.1	1 296	84	242
Howe town (part)	1 002	93	88	1 972	38	359	5.1	89	-	2
Knollwood village	155	65	-	1 993	6	58	5.1	6	-	-
Sherman city (part)	13 977	928	1 633	1 967	928	5 560	5.1	2 335	72	157
Tom Bean city	377	32	31	1 974	15	158	5.2	32	4	5
Van Alstyne city (part)	1 010	132	164	1 970	40	411	5.2	80	-	-
Whitewright town (part)	715	43	186	1 962	13	247	5.1	84	5	4
Northwest Grayson CCD	11 088	1 979	579	1 981	485	4 209	5.1	1 228	122	108
Denison city (part)	74	-	7	1 969	-	46	5.8	-	-	-
Pottsboro town	621	146	48	1 981	5	292	5.4	25	-	3
Sadler city	172	18	32	1 966	-	59	5.0	7	6	6
Sherman city (part)	764	219	6	1 990	154	116	3.6	303	-	-
Southmayd city (part)	358	90	15	1 986	5	145	5.3	11	11	9
Whitesboro city	1 621	140	141	1 970	39	566	4.9	144	12	-
Southwest Grayson CCD	2 797	602	267	1 981	41	1 438	5.6	117	14	14
Collinsville town	512	82	57	1 975	2	172	5.1	18	2	5
Dorchester town	57	4	8	1 969	-	34	5.7	2	-	-
Gunter city	346	56	56	1 970	10	122	5.1	28	-	-
Howe town (part)	-	-	-	-	-	-	-	-	-	-
Sherman city (part)	176	32	-	1 983	-	120	5.9	-	-	-
Southmayd city (part)	-	-	-	-	-	-	-	-	-	-
Tioga town	311	47	38	1 975	11	125	5.2	28	-	-
Gregg County	46 349	3 630	2 291	1 974	2 614	19 393	5.2	6 914	293	374
Gladewater CCD	3 047	218	315	1 971	124	1 226	5.1	384	73	81
Clarksville City city (part)	357	63	16	1 980	12	141	5.1	30	7	4

Table 19. **Physical Housing Characteristics: 2000**—Con.

[Data based on a sample (except Tables 65-68). For information on confidentiality protection, coverage, sampling error, and nonsampling error, see Appendix G.
For location of definitions, see "How to Use This Census Report"]

State County County Subdivision Place	Total housing units	Year structure built			Rooms			No bedrooms or 1 bedroom	Lacking complete plumbing facilities	Lacking complete kitchen facilities
		1995 to March 2000	1939 or earlier	Median	1 or 2	6 or more	Median			
Gregg County—Con.										
Gladewater CCD—Con.										
Gladewater city (part)	1 618	35	198	1 960	75	588	4.9	270	34	45
Warren City city (part)	127	16	18	1 979	5	65	5.5	9	-	-
White Oak city (part)	633	54	30	1 977	12	310	5.5	20	10	10
Kilgore CCD	4 134	201	481	1 965	295	1 515	5.0	632	23	22
Kilgore city (part)	3 490	127	437	1 963	262	1 265	5.0	574	14	22
Longview CCD	32 105	1 994	1 171	1 974	2 052	13 312	5.1	5 434	157	250
Longview city (part)	29 584	1 798	1 136	1 973	1 984	11 921	5.1	5 340	129	245
White Oak city (part)	1 464	123	28	1 978	38	758	5.6	43	28	-
Longview Northwest CCD	1 983	337	47	1 981	38	1 185	5.8	108	21	13
Longview city (part)	462	67	13	1 979	7	244	5.6	30	-	-
White Oak city (part)	12	-	-	1 955	-	-	5.0	-	-	-
Longview South CCD	2 099	384	106	1 981	41	971	5.4	119	19	8
Easton city (part)	177	14	10	1 983	10	69	5.0	10	4	-
Lakeport city	371	81	5	1 982	12	129	5.1	31	2	-
Sabine CCD	2 981	496	171	1 981	64	1 184	5.2	237	-	-
Kilgore city (part)	167	12	-	1 975	-	37	4.9	7	-	-
Liberty City CDP	720	116	19	1 983	19	332	5.4	40	-	-
Longview city (part)	-	-	-	-	-	-	-	-	-	-
Grimes County	9 490	1 548	621	1 981	494	3 667	5.1	945	278	274
Anderson-Bedias CCD	3 796	649	294	1 982	172	1 444	5.1	308	135	147
Anderson city	107	4	35	1 958	4	47	5.3	6	2	2
Navasota CCD	5 694	899	327	1 980	322	2 223	5.1	637	143	127
Navasota city	2 664	332	218	1 974	189	1 035	5.0	360	21	53
Todd Mission city	69	34	4	1 994	8	12	4.7	14	-	6
Guadalupe County	33 585	7 419	1 810	1 981	1 528	15 452	5.3	3 712	446	448
Guadalupe East CCD	3 203	828	164	1 984	208	1 404	5.2	376	75	140
Kingsbury CDP (part)	166	9	33	1 966	-	74	4.9	9	-	-
Seguin city (part)	150	139	-	1 998	71	40	2.9	82	-	71
Guadalupe North CCD	5 452	1 250	343	1 984	254	2 384	5.3	449	114	86
Geronimo CDP	219	72	26	1 985	-	101	5.4	4	6	6
Kingsbury CDP (part)	112	17	19	1 977	-	52	5.4	24	9	9
New Braunfels city (part)	111	-	6	1 968	-	44	5.2	8	-	-
Redwood CDP	987	237	6	1 986	105	241	4.5	170	26	32
Seguin city (part)	90	8	16	1 963	-	41	5.4	-	-	-
Guadalupe Southwest CCD	4 537	960	234	1 981	158	2 042	5.3	503	108	82
Cibolo city (part)	-	-	-	-	-	-	-	-	-	-
McQueeney CDP (part)	155	36	-	1 978	8	48	5.0	25	-	-
New Berlin city	182	34	27	1 978	5	109	5.9	12	3	5
Santa Clara city (part)	-	-	-	-	-	-	-	-	-	-
Seguin city (part)	917	111	8	1 977	39	297	4.9	145	20	20
Zuehl CDP	130	19	-	1 975	7	47	5.1	7	-	-
Guadalupe West CCD	5 430	941	240	1 983	146	2 492	5.4	298	39	36
Cibolo city (part)	-	-	-	-	-	-	-	-	-	-
McQueeney CDP (part)	1 094	157	37	1 981	31	486	5.3	51	14	21
Marion city	393	37	53	1 974	13	114	4.9	27	10	7
New Braunfels city (part)	278	159	9	1 996	-	143	5.5	9	-	-
Northcliff CDP	691	16	-	1 982	-	421	5.8	-	-	-
Santa Clara city (part)	368	59	16	1 982	-	227	6.6	10	-	-
Schertz city (part)	-	-	-	-	-	-	-	-	-	-
Schertz-Cibolo CCD	7 934	3 043	82	1 989	195	4 919	6.0	638	25	15
Cibolo city (part)	1 181	523	24	1 992	13	725	6.2	92	9	8
Schertz city (part)	6 420	2 453	55	1 988	168	4 050	6.0	532	16	7
Selma city (part)	11	-	-	1 958	-	8	6.3	-	-	-
Seguin CCD	7 029	397	747	1 967	567	2 211	4.7	1 448	85	89
Seguin city (part)	7 029	397	747	1 967	567	2 211	4.7	1 448	85	89
Hale County	13 526	606	1 263	1 964	967	4 945	5.0	2 063	223	341
Abernathy CCD	1 101	29	147	1 958	23	531	5.4	70	22	25
Abernathy city (part)	816	12	102	1 959	23	375	5.3	65	20	20
Hale Center CCD	1 355	67	97	1 964	70	435	4.9	165	21	22
Hale Center city	873	58	67	1 964	47	256	4.9	137	11	10
Petersburg CCD	647	20	80	1 958	30	242	5.1	92	12	20
Petersburg city	501	14	50	1 958	24	169	5.0	80	12	16
Plainview CCD	10 423	490	939	1 965	844	3 737	5.0	1 736	168	274
Edmonson town	46	4	6	1 960	2	14	5.0	2	-	5
Plainview city	8 472	336	846	1 964	733	2 967	5.0	1 527	47	145
Seth Ward CDP	701	47	14	1 973	56	158	4.6	117	65	70
Hall County	1 988	9	519	1 955	82	749	5.1	236	75	118
Estelline CCD	153	-	51	1 949	5	55	5.0	8	12	12
Estelline town	87	-	21	1 957	5	25	4.9	6	9	9
Lakeview CCD	161	5	40	1 951	4	51	5.1	12	11	23
Lakeview town	81	2	16	1 952	4	23	5.1	5	6	12
Memphis CCD	1 332	4	329	1 958	60	540	5.2	190	32	51
Memphis city	1 255	4	307	1 958	53	507	5.1	181	17	43
Turkey CCD	342	-	99	1 951	13	103	4.8	26	20	32
Turkey city	265	-	77	1 950	10	79	4.8	21	10	16
Hamilton County	4 455	324	846	1 965	145	1 867	5.2	360	66	124
Hamilton CCD	3 161	213	571	1 964	104	1 419	5.3	223	61	107
Evant town (part)	65	2	7	1 966	-	38	5.7	-	-	-
Hamilton city	1 460	38	382	1 956	44	618	5.3	133	1	60
Hico CCD	1 294	111	275	1 969	41	448	5.1	137	5	17
Hico city	641	20	140	1 966	21	231	5.1	78	-	12
Hansford County	2 329	32	267	1 963	114	1 005	5.3	241	25	36
Gruver CCD	806	27	111	1 963	28	365	5.3	55	15	19
Gruver city	510	10	63	1 961	21	224	5.3	38	2	2
Spearman CCD	1 523	5	156	1 963	86	640	5.2	186	10	17
Morse CDP	68	2	19	1 954	4	24	5.1	7	4	4
Spearman city	1 273	-	111	1 963	79	532	5.2	168	6	13
Hardeman County	2 358	62	710	1 954	39	1 007	5.3	189	56	82
Chillicothe CCD	561	19	255	1 944	19	226	5.2	46	15	20
Chillicothe city	375	7	173	1 943	11	124	5.0	33	10	8

Table 19. **Physical Housing Characteristics: 2000**—Con.

[Data based on a sample (except Tables 65-68). For information on confidentiality protection, coverage, sampling error, and nonsampling error, see Appendix G.
For location of definitions, see "How to Use This Census Report"]

State County County Subdivision Place	Total housing units	Year structure built			Rooms			No bedrooms or 1 bedroom	Lacking complete plumbing facilities	Lacking complete kitchen facilities
		1995 to March 2000	1939 or earlier	Median	1 or 2	6 or more	Median			
Hardeman County—Con.										
Goodlett CCD	62	-	5	1 967	-	29	5.4	-	-	-
Quanah CCD	1 735	43	450	1 956	20	752	5.3	143	41	62
Quanah city	1 511	31	414	1 955	20	622	5.2	134	13	34
Hardin County	19 836	3 026	977	1 978	628	8 319	5.2	1 438	376	445
Chance-Loeb CCD	5 529	1 052	77	1 982	71	2 582	5.4	171	56	59
Lumberton city (part)	3 425	719	49	1 983	39	1 754	5.6	106	15	15
Rose Hill Acres city	177	10	6	1 970	1	113	6.0	1	-	-
Kountze CCD	3 794	755	153	1 979	155	1 417	5.1	323	116	85
Kountze city	904	106	67	1 973	41	350	5.1	89	27	32
Lumberton city (part)	20	6	-	1 974	-	20	6.7	-	-	-
Saratoga-Batson CCD	1 521	281	109	1 979	80	558	4.9	200	122	126
Silsbee CCD	6 968	695	455	1 974	295	2 640	5.1	624	65	154
Silsbee city	2 692	139	260	1 967	83	1 319	5.5	190	19	91
Sour Lake CCD	2 024	243	183	1 976	27	1 122	5.7	120	17	21
Pinewood Estates CDP	542	63	-	1 981	-	438	6.8	17	-	-
Sour Lake city	749	65	154	1 968	14	326	5.3	64	8	10
Harris County	1 298 130	129 317	47 964	1 976	162 049	515 054	4.9	350 227	12 112	12 542
Baytown CCD	26 959	1 533	1 100	1 971	2 494	9 610	4.8	6 028	359	401
Baytown city (part)	24 861	1 263	978	1 970	2 404	8 579	4.8	5 836	320	362
Houston city (part)	-	-	-	-	-	-	-	-	-	-
Houston CCD	1 026 271	91 950	44 368	1 975	142 572	374 534	4.7	302 972	10 580	10 988
Aldine CDP	4 361	234	134	1 972	355	1 413	4.9	788	25	22
Atascocita CDP	11 415	3 753	27	1 989	125	8 828	7.0	557	24	7
Bellaire city	6 309	975	213	1 959	174	4 591	6.5	285	-	81
Bunker Hill Village city	1 267	151	13	1 969	-	1 231	9.0+	6	-	-
Channelview CDP (part)	9 879	907	128	1 977	707	3 749	5.0	1 511	66	97
Cinco Ranch CDP (part)	942	688	-	1 997	24	674	7.5	161	-	-
Cloverleaf CDP	7 871	659	111	1 976	955	3 127	5.0	1 699	91	63
Friendswood city (part)	2 986	166	-	1 976	115	1 585	5.6	324	16	16
Galena Park city	3 200	60	204	1 955	332	1 212	5.0	519	178	167
Hedwig Village city	1 039	43	9	1 968	79	560	6.0	172	-	2
Hilshire Village city	291	10	3	1 968	-	243	7.6	2	-	-
Houston city (part)	765 777	53 096	40 553	1 972	125 841	240 918	4.4	260 537	8 770	9 241
Humble city	5 898	553	185	1 980	721	1 780	4.6	1 725	48	69
Hunters Creek Village city	1 523	156	11	1 968	-	1 476	9.0+	5	-	-
Jacinto City city	3 068	73	140	1 958	372	840	4.7	769	56	47
Jersey Village city	3 087	1 240	5	1 989	436	1 718	6.0	850	-	-
Katy city (part)	3 278	742	31	1 982	86	1 970	5.9	165	27	49
League City city (part)	45	-	-	1 983	-	19	5.3	-	-	-
Mission Bend CDP (part)	3 547	209	-	1 983	13	2 406	6.2	241	20	-
Missouri City city (part)	1 833	270	7	1 979	9	1 366	6.4	9	18	-
Nassau Bay city	2 213	43	-	1 969	170	1 113	5.5	535	9	-
Pasadena city (part)	1 473	599	-	1 994	62	997	7.5	174	-	18
Pearland city (part)	725	81	8	1 984	7	656	8.1	11	-	-
Piney Point Village city	1 282	136	11	1 970	18	1 094	9.0+	94	-	-
Sheldon CDP	568	43	-	1 972	36	214	5.1	77	-	8
South Houston city	4 892	170	159	1 967	583	1 257	4.5	1 349	50	47
Southside Place city	647	73	137	1 963	66	389	6.4	150	2	2
Spring Valley city	1 410	37	12	1 961	11	1 223	7.1	22	-	-
Stafford city (part)	105	5	-	1 976	-	84	6.2	4	-	-
Webster city	4 726	583	31	1 985	858	503	3.8	2 142	24	23
West University Place city	5 543	489	1 283	1 956	56	4 644	7.5	134	10	14
Northeast Harris CCD	16 474	2 578	390	1 979	859	7 785	5.4	1 460	132	184
Barrett CDP	1 031	89	19	1 972	33	424	5.2	100	44	32
Baytown city (part)	231	153	-	1 996	-	125	5.7	-	-	-
Channelview CDP (part)	-	-	-	-	-	-	-	-	-	-
Crosby CDP	712	51	69	1 975	69	229	4.9	101	-	10
Highlands CDP	2 769	291	183	1 973	224	1 170	5.2	262	-	-
Houston city (part)	1 229	106	-	1 975	58	657	5.6	116	18	23
Northwest Harris CCD	149 181	27 496	786	1 984	9 180	89 478	6.1	23 476	604	490
Houston city (part)	4 342	1 038	-	1 988	1 234	202	3.2	2 852	9	7
Spring CDP	12 714	1 213	83	1 979	242	7 735	5.9	832	43	27
Tomball city (part)	4 031	1 179	146	1 985	584	1 275	4.5	1 138	20	31
Waller city (part)	144	32	13	1 979	10	67	5.4	23	5	5
Pasadena CCD	48 076	2 528	744	1 970	5 247	16 161	4.8	12 216	309	322
Houston city (part)	629	111	34	1 981	49	179	4.7	99	8	8
Pasadena city (part)	47 433	2 417	710	1 970	5 198	15 968	4.8	12 117	301	314
Southeast Harris CCD	31 169	3 232	576	1 977	1 697	17 486	5.8	4 075	128	157
Deer Park city	9 897	543	82	1 975	302	6 074	5.9	795	44	41
El Lago city	1 462	15	-	1 972	41	879	6.4	278	-	-
Houston city (part)	-	-	-	-	-	-	-	-	-	-
La Porte city	11 685	1 677	331	1 978	617	6 150	5.6	1 287	53	84
Morgan's Point city	146	12	52	1 957	2	82	6.3	15	2	10
Pasadena city (part)	1 515	209	38	1 976	171	651	5.1	371	-	11
Seabrook city (part)	4 494	621	44	1 982	557	1 888	4.8	1 322	16	7
Shoreacres city (part)	603	109	29	1 968	2	467	6.4	2	-	-
Taylor Lake Village city	1 366	46	-	1 974	5	1 295	8.3	5	13	4
Harrison County	26 271	3 527	2 411	1 975	1 158	11 357	5.3	2 461	574	709
Hallsville CCD	6 970	1 368	274	1 981	208	3 258	5.4	460	24	44
Hallsville city	1 036	170	79	1 980	21	491	5.4	74	3	7
Longview city (part)	608	43	-	1 972	30	298	5.5	62	9	-
Harleton CCD	2 593	527	102	1 981	153	1 037	5.1	260	111	91
Nesbitt town	124	32	4	1 985	3	54	5.3	8	1	1
Marshall CCD	10 431	694	1 766	1 962	588	4 421	5.2	1 247	295	412
Marshall city (part)	9 521	481	1 676	1 961	536	4 041	5.2	1 183	266	384
Waskom CCD	6 277	938	269	1 980	209	2 641	5.2	494	144	162
Marshall city (part)	378	77	13	1 977	-	237	5.9	-	-	-
Scottsville city	109	11	10	1 980	3	37	5.1	11	5	5
Uncertain city	143	11	3	1 969	6	49	4.8	25	5	5
Waskom city	864	54	68	1 973	44	274	4.9	94	8	15
Hartley County	1 760	186	188	1 972	64	965	5.7	122	23	23
Channing CCD	341	30	83	1 963	9	194	5.8	16	13	11
Channing city	151	15	47	1 958	4	90	5.8	9	5	5
Hartley CDP (part)	56	3	2	1 971	1	31	5.6	3	2	-

Table 19. **Physical Housing Characteristics: 2000**—Con.

[Data based on a sample (except Tables 65-68). For information on confidentiality protection, coverage, sampling error, and nonsampling error, see Appendix G.
For location of definitions, see "How to Use This Census Report"]

State County County Subdivision Place	Total housing units	Year structure built			Rooms			No bedrooms or 1 bedroom	Lacking complete plumbing facilities	Lacking complete kitchen facilities
		1995 to March 2000	1939 or earlier	Median	1 or 2	6 or more	Median			
Hartley County—Con.										
Northwest Hartley CCD	1 419	156	105	1 972	55	771	5.7	106	10	12
Dalhart city (part)	1 083	125	48	1 973	45	606	5.8	80	-	-
Hartley CDP (part)	93	11	11	1 980	-	45	5.5	4	-	-
Haskell County	3 555	83	651	1 959	174	1 265	5.0	433	201	215
Haskell CCD	2 344	64	373	1 961	127	787	4.9	343	111	118
Haskell city	1 472	41	298	1 955	46	608	5.2	141	25	31
Stamford city (part)	97	-	4	1 981	2	4	4.0	12	16	12
Rochester CCD	476	7	107	1 956	32	179	5.1	55	63	64
O'Brien city	71	2	8	1 963	3	22	4.8	7	8	8
Rochester town	200	-	66	1 952	22	47	4.7	36	39	40
Rule CCD	457	2	112	1 952	12	169	5.1	30	23	23
Rule town	378	-	95	1 952	10	127	5.1	28	10	10
Sagerton CCD	159	8	35	1 960	2	78	5.5	2	3	9
Stamford city (part)	4	-	-	1 970	-	-	4.5	-	-	-
Weinert CCD	119	2	24	1 962	1	52	5.3	3	1	1
Weinert city	103	2	20	1 962	1	40	5.1	3	1	1
Hays County	35 643	9 239	1 373	1 985	2 982	14 781	5.1	6 116	231	361
Dripping Springs-Wimberley CCD	9 546	2 877	354	1 988	344	5 450	5.8	692	108	129
Bear Creek village	144	35	2	1 986	-	119	6.9	3	-	-
Dripping Springs city	584	111	44	1 983	21	289	5.5	46	5	3
Wimberley CDP	1 879	384	29	1 982	67	868	5.4	176	9	12
Woodcreek city	637	123	-	1 986	2	410	5.9	2	2	-
Kyle-Buda CCD	9 364	3 307	392	1 988	318	4 884	5.6	785	57	67
Buda city	941	274	86	1 985	4	459	5.5	57	-	-
Hays city	109	6	3	1 970	-	85	6.1	-	-	-
Kyle city	1 596	742	128	1 992	85	646	5.2	216	11	31
Mountain City city	211	58	-	1 990	-	184	6.9	2	-	-
Niederwald town (part)	167	85	20	1 995	4	80	5.4	13	-	3
Uhland city (part)	120	24	12	1 974	6	42	5.0	19	3	-
San Marcos CCD	16 733	3 055	627	1 982	2 320	4 447	4.3	4 639	66	165
San Marcos city (part)	13 287	2 242	559	1 980	2 244	2 544	4.0	4 398	43	141
Hemphill County	1 548	62	347	1 961	51	730	5.4	130	15	32
Canadian North CCD	1 208	39	262	1 960	48	508	5.2	118	13	23
Canadian city	1 031	27	232	1 957	46	428	5.2	116	13	21
Canadian South CCD	340	23	85	1 966	3	222	6.2	12	2	9
Henderson County	35 935	4 441	934	1 980	1 738	12 808	5.0	3 775	612	711
Athens CCD	9 212	947	394	1 977	506	3 673	5.1	1 309	147	196
Athens city	4 515	214	241	1 972	303	1 650	5.0	883	80	83
Murchison city	232	14	20	1 974	2	80	5.1	6	-	5
Brownsboro CCD	4 783	888	164	1 982	185	1 853	5.1	364	40	39
Brownsboro city	323	57	37	1 973	7	131	5.2	16	7	1
Chandler city	876	219	61	1 985	14	453	5.5	79	-	2
Coffee City town (part)	-	-	-	-	-	-	-	-	-	-
Cedar Creek Lake CCD	18 879	2 216	293	1 980	931	6 266	4.9	1 891	386	433
Caney City town	177	25	-	1 976	16	36	4.3	16	-	7
Enchanted Oaks town	264	35	-	1 980	-	139	5.6	-	-	-
Eustace city	379	33	51	1 969	22	147	5.1	30	-	4
Gun Barrel City town	2 741	322	8	1 979	97	885	4.9	252	31	21
Log Cabin city	549	36	-	1 978	97	52	3.8	163	17	29
Mabank town (part)	138	14	-	1 977	7	43	5.0	23	-	-
Malakoff city	978	26	40	1 971	37	326	5.0	114	21	27
Payne Springs town	406	33	-	1 980	14	97	4.4	49	-	-
Seven Points city (part)	556	61	-	1 980	32	140	4.5	65	10	9
Star Harbor city	310	50	-	1 978	7	195	5.9	23	-	7
Tool city	1 376	86	5	1 977	65	424	4.9	100	-	16
Trinidad city	469	23	71	1 965	23	157	4.9	71	4	13
La Rue-Poynor CCD	3 061	390	83	1 981	116	1 016	5.0	211	39	43
Berryville town	507	58	6	1 982	29	171	4.9	38	10	9
Coffee City town (part)	109	22	-	1 983	5	45	5.2	5	3	-
Moore Station city	85	7	-	1 978	3	12	4.3	11	5	-
Poynor town	127	13	13	1 969	-	42	5.2	2	-	-
Hidalgo County	192 658	44 643	4 076	1 985	24 314	49 643	4.5	45 806	7 465	6 394
Edcouch-Elsa CCD	7 366	1 316	302	1 983	778	1 871	4.5	1 630	509	422
Edcouch city	981	123	45	1 974	145	203	4.2	284	17	45
Elsa city	1 703	211	133	1 974	201	307	4.3	440	52	38
La Blanca CDP (part)	513	129	-	1 991	49	140	4.9	106	17	17
Laguna Seca CDP	58	7	-	1 981	3	15	4.0	16	7	7
La Villa city	359	38	9	1 974	21	85	4.6	106	9	7
Mila Doce CDP (part)	136	54	-	1 991	-	33	4.4	-	-	6
Monte Alto CDP	477	84	18	1 979	37	120	4.7	99	37	36
Olivarez CDP (part)	294	26	32	1 985	14	109	5.2	22	55	22
Edinburg CCD	29 952	8 964	499	1 988	3 157	8 783	4.7	5 861	1 078	1 058
Cesar Chavez CDP	741	230	36	1 992	120	108	3.8	311	17	21
Doolittle CDP	515	184	-	1 992	28	118	4.7	65	50	25
Edinburg city	15 951	3 908	318	1 984	1 655	4 509	4.7	3 296	310	413
Faysville CDP	73	6	6	1 979	6	17	4.5	13	-	6
La Blanca CDP (part)	126	47	-	1 993	-	48	5.0	10	-	9
Lopezville CDP (part)	428	57	-	1 990	57	69	3.7	79	-	-
McAllen city (part)	3 611	1 813	20	1 995	132	2 078	5.8	180	25	13
Muniz CDP	289	61	-	1 991	93	-	3.8	108	68	42
Nurillo CDP	1 450	487	17	1 989	124	390	4.7	259	67	70
San Carlos CDP	690	189	2	1 987	120	131	4.3	128	78	98
Hargill CCD	538	97	26	1 978	59	100	4.5	144	57	32
McAllen-Pharr CCD	72 136	13 873	1 513	1 983	9 341	18 988	4.5	18 083	1 527	1 250
Alamo city	6 372	1 169	99	1 984	1 006	1 057	4.2	1 891	70	51
Donna city (part)	-	-	-	-	-	-	-	-	-	-
Granjeno city	97	11	-	1 969	3	30	5.0	21	-	-
Hidalgo city	1 894	655	22	1 991	200	505	4.7	414	152	100
Lopezville CDP (part)	541	74	24	1 983	157	96	3.1	270	43	27
McAllen city (part)	33 970	5 289	779	1 980	4 034	11 022	4.7	7 854	263	287
Mission city (part)	7	-	-	1 955	-	7	7.0	-	-	-
North Alamo CDP	766	186	-	1 987	48	122	4.3	168	17	17
Pharr city	16 591	3 534	309	1 984	2 146	3 669	4.3	4 162	392	437

Table 19. **Physical Housing Characteristics: 2000**—Con.

[Data based on a sample (except Tables 65-68). For information on confidentiality protection, coverage, sampling error, and nonsampling error, see Appendix G.
For location of definitions, see "How to Use This Census Report"]

State County County Subdivision Place	Total housing units	Year structure built			Rooms			No bedrooms or 1 bedroom	Lacking complete plumbing facilities	Lacking complete kitchen facilities
		1995 to March 2000	1939 or earlier	Median	1 or 2	6 or more	Median			
Hidalgo County—Con.										
McAllen-Pharr CCD—Con.										
San Juan city	7 745	1 800	227	1 987	883	1 848	4.6	1 870	192	126
South Alamo CDP	705	181	-	1 991	173	92	4.1	196	178	106
Mission CCD	37 310	11 372	463	1 990	4 562	9 692	4.5	8 157	1 931	1 528
Abram-Perezville CDP (part)	199	23	-	1 992	23	12	4.1	68	-	-
Alton city	1 250	197	10	1 986	135	313	4.7	213	122	104
Alton North CDP	1 301	379	6	1 988	145	307	4.4	196	89	59
Citrus City CDP	218	55	-	1 991	39	24	3.4	62	30	24
Doffing CDP	1 035	402	-	1 992	131	158	4.2	243	42	70
La Homa CDP	2 960	972	15	1 991	409	668	4.5	678	400	294
McAllen city (part)	325	50	18	1 991	2	156	5.4	9	-	-
Mission city (part)	17 709	4 867	343	1 988	1 444	5 080	4.7	2 998	177	149
Palmhurst city	1 786	567	22	1 991	261	552	4.3	518	110	110
Palmview city (part)	1 343	452	-	1 991	260	405	4.5	451	142	131
Palmview South CDP (part)	2 129	898	-	1 993	340	375	3.9	899	34	42
West Sharyland CDP	628	147	8	1 989	76	136	4.6	135	45	25
Puerto Rico-San Manuel CCD	992	216	31	1 987	106	153	3.6	460	46	46
San Manuel-Linn CDP	737	190	12	1 989	80	80	3.5	399	39	39
Southeast Hidalgo CCD	35 954	6 550	1 171	1 982	5 305	8 335	4.3	9 306	1 603	1 399
Donna city (part)	5 763	922	259	1 982	1 032	1 250	4.1	1 963	286	245
Heidelberg CDP	439	32	11	1 982	83	71	4.4	136	31	39
Indian Hills CDP	562	208	-	1 992	182	49	3.8	223	98	72
Llano Grande CDP	1 248	256	27	1 986	53	160	4.3	113	21	14
Mercedes city	5 452	924	296	1 977	637	1 376	4.4	1 374	277	262
Midway North CDP	808	209	-	1 990	72	268	4.9	110	7	13
Midway South CDP	430	33	14	1 979	94	117	4.2	103	33	19
Mila Doce CDP (part)	1 012	250	-	1 989	165	327	4.7	227	168	136
Olivarez CDP (part)	273	54	9	1 985	7	92	5.0	20	13	13
Progreso city	1 122	143	5	1 984	130	304	4.6	214	48	59
Progreso Lakes city	93	12	5	1 975	-	55	6.0	-	-	-
Relampago CDP	61	-	-	1 960	6	9	4.0	15	6	8
Scissors CDP	831	184	18	1 987	121	142	4.5	144	95	110
Villa Verde CDP	297	29	11	1 979	8	132	5.4	8	19	-
Weslaco city	10 207	1 458	321	1 977	1 354	2 294	4.3	2 394	186	170
Sullivan City CCD	8 410	2 255	71	1 990	1 006	1 721	4.3	2 165	714	659
Abram-Perezville CDP (part)	2 890	769	21	1 991	369	413	3.9	1 038	218	223
Cuevitas CDP	7	7	-	1 997	-	-	5.0	-	-	-
Havana CDP	124	8	3	1 986	-	38	4.7	7	4	-
La Joya city	975	190	8	1 986	125	244	4.6	230	56	53
Los Ebanos CDP	181	7	12	1 962	17	51	4.4	24	8	-
Palmview city (part)	146	45	-	1 992	22	-	3.2	97	-	-
Palmview South CDP (part)	773	165	-	1 990	115	115	4.2	142	78	43
Penitas city	426	120	8	1 986	16	213	5.5	56	20	29
Sullivan City city	1 149	197	-	1 986	80	315	4.8	134	94	96
Hill County	14 624	1 926	2 171	1 973	591	5 777	5.1	1 792	243	255
Blum CCD	2 000	514	130	1 982	93	854	5.2	226	67	72
Blum town	194	14	30	1 966	4	97	5.5	11	6	6
Hillsboro CCD	5 273	536	1 097	1 966	187	1 997	5.1	782	66	62
Abbott city	150	17	33	1 956	3	66	5.3	8	8	8
Bynum town	83	-	49	1940-	-	34	5.2	3	-	-
Carl's Corner town	61	18	-	1 986	-	21	5.0	5	3	3
Hillsboro city	3 252	259	682	1 962	144	1 080	4.9	620	37	33
Mertens town	67	7	25	1 958	3	29	5.3	4	-	-
Hubbard-Mount Calm CCD	1 258	97	267	1 965	43	535	5.3	92	38	23
Hubbard city	707	31	201	1 955	15	303	5.3	55	22	9
Mount Calm city	134	17	39	1 964	6	60	5.3	13	2	4
Itasca CCD	1 480	225	250	1 971	52	670	5.3	118	30	37
Covington city	123	15	23	1 958	1	52	5.3	3	2	-
Itasca city	609	38	125	1 962	21	253	5.2	66	14	23
Malone-Penelope CCD	533	66	158	1 954	11	207	5.2	43	11	15
Malone town	128	2	45	1 947	2	46	5.0	8	2	-
Penelope town	103	-	45	1 945	2	26	4.9	11	5	9
Whitney CCD	4 080	488	269	1 977	205	1 514	5.1	531	31	46
Aquilla city	49	5	14	1 958	-	30	6.2	-	2	2
Whitney town	776	68	132	1 968	16	238	4.8	119	9	11
Hockley County	9 148	522	454	1 970	341	3 525	5.1	826	230	281
Anton CCD	626	24	62	1 959	28	260	5.2	65	26	23
Anton city	471	9	50	1 960	26	203	5.3	53	7	4
Levelland CCD	7 200	414	324	1 971	270	2 744	5.1	656	158	192
Levelland city	5 197	136	208	1 969	220	1 939	5.1	540	79	124
Opdyke West town	69	39	-	1 996	2	8	5.0	4	-	-
Smyer town	184	24	10	1 975	5	57	5.1	17	-	2
Ropesville CCD	621	40	45	1 966	19	253	5.2	54	32	41
Ropesville city	190	2	7	1 962	11	58	5.0	18	2	11
Sundown CCD	701	44	23	1 975	24	268	5.2	51	14	25
Sundown city	585	28	19	1 976	18	206	5.1	45	14	23
Hood County	19 105	3 864	451	1 984	847	8 142	5.2	1 811	164	216
Granbury East CCD	15 790	3 281	302	1 984	765	6 811	5.2	1 560	140	148
Granbury city (part)	2 489	490	141	1 979	196	907	4.9	464	7	22
Oak Trail Shores CDP	1 135	119	35	1 981	59	247	4.5	135	33	14
Pecan Plantation CDP	1 550	660	-	1 993	-	1 131	6.6	6	-	-
Granbury West CCD	3 315	583	149	1 982	82	1 331	5.2	251	24	68
Granbury city (part)	259	138	-	1 995	-	31	4.7	64	-	-
Lipan city	203	29	30	1 963	2	77	5.2	15	-	2
Tolar city	224	13	20	1 971	3	67	5.0	21	-	-
Hopkins County	14 020	1 479	1 235	1 975	719	5 379	5.1	1 799	149	232
Cumby CCD	1 681	223	174	1 975	51	673	5.2	133	20	15
Cumby city	295	18	80	1 960	6	116	5.2	24	-	2
North Hopkins-Sulphur Bluff CCD	1 130	147	120	1 978	40	496	5.3	79	12	8
Tira town	120	15	10	1 973	2	46	5.2	6	-	-
Pickton-Pine Forest CCD	1 827	215	167	1 974	74	691	5.1	157	37	39
Como town	234	7	40	1 970	18	57	4.7	29	1	3

Table 19. **Physical Housing Characteristics: 2000**—Con.

[Data based on a sample (except Tables 65-68). For information on confidentiality protection, coverage, sampling error, and nonsampling error, see Appendix G.
For location of definitions, see "How to Use This Census Report"]

State County County Subdivision Place	Total housing units	Year structure built			Rooms			No bedrooms or 1 bedroom	Lacking complete plumbing facilities	Lacking complete kitchen facilities
		1995 to March 2000	1939 or earlier	Median	1 or 2	6 or more	Median			
Hopkins County—Con.										
Seymore CCD	1 156	166	46	1 979	60	489	5.3	79	11	24
Sulphur Springs CCD	8 226	728	728	1 974	494	3 030	5.0	1 351	69	146
Sulphur Springs city	6 488	376	603	1 972	400	2 225	5.0	1 231	45	123
Houston County	10 730	1 111	947	1 977	541	4 274	5.2	1 225	284	322
Crockett CCD	5 157	477	477	1 976	316	2 017	5.1	723	87	134
Crockett city	3 042	130	364	1 974	244	1 051	5.0	522	31	75
Latexo city	136	19	24	1 970	12	56	5.2	19	7	10
Grapeland CCD	2 612	241	191	1 976	112	1 081	5.2	268	52	29
Grapeland city	713	44	102	1 973	31	309	5.3	102	8	11
Kennard-Ratcliff CCD	837	134	57	1 980	44	310	5.0	95	84	86
Kennard city	147	26	20	1 973	9	48	4.8	17	18	20
Lovelady CCD	1 304	127	154	1 978	47	507	5.1	89	34	50
Lovelady city	285	16	65	1 969	9	126	5.3	9	6	9
Porter Springs CCD	820	132	68	1 980	22	359	5.3	50	27	23
Howard County	13 589	444	1 143	1 960	679	5 013	5.0	1 916	211	550
Big Spring CCD	11 416	314	936	1 960	615	4 111	5.0	1 787	190	501
Big Spring city (part)	9 882	203	870	1 959	582	3 399	5.0	1 674	121	437
Forsan city	96	3	10	1 960	-	42	5.3	8	-	1
Big Spring North CCD	1 244	64	126	1 967	43	476	5.1	62	15	41
Big Spring city (part)	-	-	-	-	-	-	-	-	-	-
Coahoma CCD	929	66	81	1 961	21	426	5.4	67	6	8
Coahoma town	393	34	36	1 960	21	143	5.1	37	6	6
Hudspeth County	1 471	163	134	1 976	109	384	4.8	224	126	119
Dell City CCD	407	28	12	1 968	46	86	4.6	89	25	22
Dell City city	266	17	8	1 969	26	65	4.8	42	3	6
Fort Hancock CCD	692	97	51	1 984	36	177	4.8	85	69	63
Fort Hancock CDP	605	86	45	1 985	31	158	4.8	70	63	58
Sierra Blanca CCD	372	38	71	1 965	27	121	4.9	50	32	34
Sierra Blanca CDP	244	24	42	1 965	14	86	4.9	25	13	14
Hunt County	32 490	4 601	2 378	1 976	1 790	12 645	5.1	4 322	487	489
Caddo Mills CCD	1 912	583	135	1 983	36	919	5.4	147	5	7
Caddo Mills city	503	41	55	1 968	10	173	5.0	74	1	3
Josephine city (part)	6	3	-	1 983	-	-	4.5	-	-	-
Celeste CCD	1 399	253	143	1 982	15	705	5.5	67	31	35
Celeste city	335	16	50	1 969	-	133	5.2	19	2	2
Commerce CCD	4 219	515	473	1 970	507	1 307	4.6	1 117	76	47
Commerce city	3 408	381	371	1 968	488	997	4.4	1 049	66	38
Neylandville town (part)	-	-	-	-	-	-	-	-	-	-
Greenville CCD	13 435	1 070	1 053	1 972	780	5 400	5.2	1 910	169	194
Greenville city	9 919	433	891	1 968	731	3 776	5.1	1 767	102	140
Neylandville town (part)	33	6	-	1 976	3	17	5.5	3	-	-
Lone Oak CCD	2 070	293	171	1 978	49	828	5.2	131	32	33
Campbell city	318	30	37	1 971	1	128	5.3	15	6	4
Lone Oak town	225	18	48	1 970	2	89	5.2	7	8	13
Neylandville town (part)	-	-	-	-	-	-	-	-	-	-
Quinlan CCD	8 456	1 834	229	1 983	377	3 093	5.0	861	169	152
Hawk Cove city	238	14	-	1 980	7	62	4.9	22	15	7
Quinlan city	643	44	46	1 977	22	234	5.0	104	18	15
West Tawakoni town	758	113	12	1 978	65	206	4.6	118	11	15
Wolfe City CCD	999	53	174	1 965	26	393	5.2	89	5	21
Wolfe City city	693	21	131	1 962	24	252	5.0	84	3	6
Hutchinson County	10 871	260	655	1 961	337	4 651	5.2	1 110	180	270
Borger CCD	9 539	226	546	1 961	312	4 082	5.2	1 030	160	238
Borger city	6 435	63	394	1 958	208	2 684	5.2	756	140	186
Fritch city (part)	958	10	49	1 966	9	410	5.3	61	12	8
Sanford town	117	-	6	1 958	2	50	5.2	8	3	12
Stinnett CCD	1 332	34	109	1 961	25	569	5.3	80	20	32
Stinnett city	862	32	65	1 960	15	358	5.2	65	15	21
Irion County	914	83	166	1 970	73	368	5.1	159	55	76
Mertzon North CCD	98	2	33	1 955	18	44	5.2	28	3	6
Mertzon South CCD	816	81	133	1 971	55	324	5.1	131	52	70
Mertzon city	371	40	61	1 969	12	159	5.2	41	11	16
Jack County	3 668	232	536	1 965	95	1 421	5.1	245	102	118
Bryson CCD	582	38	90	1 969	24	195	5.0	49	20	22
Bryson city	250	2	28	1 965	5	67	4.8	20	5	5
Jacksboro CCD	2 427	123	344	1 962	49	952	5.2	153	56	65
Jacksboro city	1 555	47	223	1 958	18	558	5.1	85	12	19
Perrin CCD	659	71	102	1 972	22	274	5.2	43	26	31
Jackson County	6 545	598	681	1 968	504	2 638	5.1	901	133	183
Edna-Cordele CCD	3 566	316	367	1 968	290	1 274	5.0	525	78	103
Edna city	2 538	174	283	1 966	207	829	4.9	422	29	33
Ganado CCD	1 308	102	178	1 960	77	589	5.3	146	20	29
Ganado city	769	62	105	1 959	44	350	5.3	94	17	26
La Ward-Lolita CCD	1 135	128	91	1 976	112	447	5.0	179	10	26
La Ward city	77	5	15	1 958	1	29	4.6	9	5	2
Lolita CDP	217	28	17	1 977	12	80	5.1	24	-	-
Vanderbilt CCD	536	52	45	1 968	25	328	5.9	51	25	25
Vanderbilt CDP	138	25	9	1 976	10	42	4.9	10	4	4
Jasper County	16 576	2 256	987	1 977	899	6 121	5.1	1 682	409	490
Buna CCD	4 251	684	229	1 978	119	1 628	5.1	256	40	43
Buna CDP	944	118	94	1 974	20	379	5.2	70	7	7
Evadale CDP	588	71	14	1 973	14	220	5.1	32	5	7
Jasper CCD	9 188	1 203	422	1 978	616	3 486	5.1	1 076	305	345
Browndell city	122	32	3	1 982	7	44	5.1	13	15	13
Jasper city	3 477	376	199	1 974	186	1 430	5.1	388	47	61
Kirbyville CCD	3 137	369	336	1 972	164	1 007	5.0	350	64	102
Kirbyville city	925	64	132	1 966	44	308	4.9	141	15	15

Table 19. **Physical Housing Characteristics: 2000**—Con.

[Data based on a sample (except Tables 65-68). For information on confidentiality protection, coverage, sampling error, and nonsampling error, see Appendix G.
For location of definitions, see "How to Use This Census Report"]

State County County Subdivision Place	Total housing units	Year structure built			Rooms			No bedrooms or 1 bedroom	Lacking complete plumbing facilities	Lacking complete kitchen facilities
		1995 to March 2000	1939 or earlier	Median	1 or 2	6 or more	Median			
Jeff Davis County	1 420	203	317	1 971	133	520	5.0	250	120	164
Fort Davis CCD	1 227	199	204	1 974	129	471	5.0	238	100	141
Fort Davis CDP	535	82	104	1 969	20	205	5.1	60	30	38
Valentine CCD	193	4	113	1940-	4	49	4.9	12	20	23
Valentine town	120	4	92	1940-	-	38	5.1	8	10	13
Jefferson County	102 080	5 029	8 702	1 966	6 734	43 144	5.2	16 237	1 063	1 512
Beaumont CCD	48 776	2 449	4 419	1 968	3 711	21 128	5.2	9 018	344	734
Beaumont city (part)	48 776	2 449	4 419	1 968	3 711	21 128	5.2	9 018	344	734
East Jefferson CCD	46 315	1 770	3 984	1 962	2 832	18 572	5.1	6 724	673	686
Beaumont city (part)	-	-	-	-	-	-	-	-	-	-
Central Gardens CDP	1 725	162	53	1 973	59	887	5.5	87	27	15
Groves city	6 584	250	446	1 959	179	2 871	5.3	583	14	8
Nederland city	7 183	320	340	1 966	292	3 140	5.3	685	71	71
Port Arthur city (part)	24 402	767	2 737	1 959	1 949	8 825	5.0	4 699	518	541
Port Neches city	5 644	238	366	1 969	246	2 657	5.4	491	43	51
Labelle CCD	2 307	310	81	1 982	64	1 010	5.3	243	8	26
Beaumont city (part)	-	-	-	-	-	-	-	-	-	-
Port Arthur city (part)	-	-	-	-	-	-	-	-	-	-
Nome-China CCD	3 695	377	142	1 976	76	2 029	5.7	158	22	32
Beaumont city (part)	54	14	4	1 955	-	14	5.1	-	-	-
Bevil Oaks city	558	21	3	1 974	5	420	6.3	10	7	4
China city	459	24	52	1 969	12	214	5.4	19	7	6
Nome city	201	30	17	1 968	-	96	5.4	-	8	8
Sabine Pass CCD	987	123	76	1 971	51	405	5.2	94	16	34
Port Arthur city (part)	311	27	46	1 967	22	122	5.2	32	12	22
Jim Hogg County	2 308	260	245	1 973	227	708	4.8	419	161	186
North Jim Hogg CCD	2 162	260	223	1 973	170	692	4.9	362	130	155
Hebbronville CDP	1 866	187	203	1 971	129	617	4.9	269	106	131
Las Lomitas CDP	89	50	-	1 996	20	14	4.6	26	2	2
South Fork Estates CDP	21	7	7	1 993	-	7	5.0	-	7	7
South Jim Hogg CCD	146	-	22	1 973	57	16	3.1	57	31	31
Guerra CDP	20	-	15	1940-	-	-	3.7	-	8	-
Jim Wells County	14 819	1 403	728	1 972	938	5 470	5.1	2 132	527	512
Alice CCD	10 438	755	519	1 971	646	3 836	5.0	1 535	283	262
Alice city	6 895	276	345	1 967	350	2 713	5.1	961	124	131
Alice Acres CDP	140	14	-	1 982	11	34	5.0	11	-	-
Coyote Acres CDP	121	15	-	1 986	-	20	4.9	-	-	-
Loma Linda East CDP	38	10	-	1 969	7	6	4.2	7	-	-
Rancho Alegre CDP	618	34	17	1 976	93	193	4.8	133	30	12
San Diego city (part)	314	10	40	1 972	52	43	4.2	95	27	27
Orange Grove-Sandia CCD	2 847	525	157	1 981	196	1 064	5.1	392	149	161
Alfred-South La Paloma CDP	129	13	-	1 982	8	49	4.6	30	9	19
K-Bar Ranch CDP	152	6	4	1 985	-	36	4.8	17	20	20
Orange Grove city	518	45	60	1 967	11	202	5.1	64	-	3
Owl Ranch-Amargosa CDP	233	60	-	1 984	42	104	5.3	51	28	28
Pernitas Point village (part)	54	3	-	1 970	-	13	4.7	3	-	-
Sandia CDP	166	25	-	1 982	18	65	5.2	27	19	26
Westdale CDP	134	54	-	1 993	18	40	5.1	31	10	10
Premont CCD	1 534	123	52	1 966	96	570	5.1	205	95	89
Premont city	1 076	72	45	1 965	67	385	5.0	146	65	63
Johnson County	46 269	9 040	2 859	1 981	1 338	21 814	5.4	3 309	439	364
Alvarado CCD	12 355	3 714	391	1 987	295	6 167	5.5	686	158	92
Alvarado city	1 251	133	111	1 976	86	308	4.8	222	16	22
Burleson city (part)	282	30	13	1 980	-	184	6.0	-	-	-
Keene city (part)	-	-	-	-	-	-	-	-	-	-
Mansfield city (part)	223	36	22	1 988	26	113	5.5	26	-	-
Venus town (part)	319	115	45	1 986	15	137	5.2	56	3	5
Burleson-Joshua CCD	14 680	2 797	334	1 982	344	7 169	5.5	796	64	72
Briaroaks city	184	5	2	1 976	-	165	6.7	-	-	-
Burleson city (part)	6 232	861	65	1 979	184	2 821	5.4	458	-	-
Cleburne city (part)	44	-	-	1 975	-	12	5.1	6	-	-
Cross Timber town	109	12	2	1 982	3	58	5.7	3	2	2
Crowley city (part)	-	-	-	-	-	-	-	-	-	-
Joshua city (part)	1 776	302	144	1 982	96	847	5.4	167	-	-
Cleburne CCD	15 546	1 722	1 735	1 974	591	6 541	5.2	1 607	155	159
Cleburne city (part)	9 925	747	1 315	1 968	332	4 096	5.2	1 075	101	71
Joshua city (part)	-	-	-	-	-	-	-	-	-	-
Keene city (part)	1 809	199	88	1 981	167	539	4.5	324	-	22
Rio Vista city	264	50	64	1 973	2	105	5.2	18	-	-
Godley CCD	1 289	303	190	1 979	45	655	5.5	69	21	13
Cleburne city (part)	-	-	-	-	-	-	-	-	-	-
Godley city	319	23	68	1 969	3	141	5.3	25	3	4
Grandview CCD	2 399	504	209	1 981	63	1 282	5.6	151	41	28
Grandview city	543	34	94	1 970	17	213	5.1	54	-	5
Jones County	7 236	503	1 252	1 961	199	3 138	5.3	667	222	279
Anson CCD	1 551	51	327	1 961	28	611	5.1	178	37	43
Anson city	1 085	40	217	1 960	25	393	5.0	151	17	28
Hamlin CCD	1 243	38	213	1 956	26	554	5.3	96	29	48
Hamlin city (part)	1 095	30	189	1 956	26	476	5.3	88	24	35
Hawley-Noodle CCD	2 188	379	148	1 977	89	1 012	5.4	185	100	103
Abilene city (part)	435	40	26	1 968	8	171	4.9	64	4	4
Hawley city	274	27	29	1 966	4	121	5.3	18	13	11
Lueders CCD	376	21	97	1 957	7	153	5.2	15	3	10
Lueders city (part)	174	5	64	1 947	5	62	5.1	11	-	2
Stamford CCD	1 878	14	467	1 952	49	808	5.2	193	53	75
Stamford city (part)	1 652	8	404	1 952	49	648	5.1	190	51	62
Karnes County	5 479	669	1 016	1 966	205	2 159	5.1	684	220	247
Falls City CCD	635	79	148	1 965	4	333	5.6	50	4	9
Falls City city	234	14	52	1 958	4	91	5.1	26	-	-
Gillett CCD	368	40	103	1 966	26	170	5.3	60	44	48
Karnes City CCD	1 620	129	247	1 967	54	641	5.1	197	91	93
Karnes City city	1 188	80	170	1 965	50	415	5.0	166	69	73
Kenedy CCD	2 123	368	352	1 967	75	743	5.0	284	50	68

Table 19. **Physical Housing Characteristics: 2000**—Con.

[Data based on a sample (except Tables 65-68). For information on confidentiality protection, coverage, sampling error, and nonsampling error, see Appendix G.
For location of definitions, see "How to Use This Census Report"]

State County County Subdivision Place	Total housing units	Year structure built: 1995 to March 2000	Year structure built: 1939 or earlier	Year structure built: Median	Rooms: 1 or 2	Rooms: 6 or more	Rooms: Median	No bedrooms or 1 bedroom	Lacking complete plumbing facilities	Lacking complete kitchen facilities
Karnes County—Con.										
Kenedy CCD—Con.										
Kenedy city	1 537	259	244	1 965	46	493	4.9	209	9	27
Runge CCD	733	53	166	1 963	46	272	5.1	93	31	29
Runge town	478	38	101	1 963	37	145	4.9	80	26	21
Kaufman County	26 133	5 533	1 739	1 982	795	12 278	5.4	2 084	323	400
Cedar Creek Lake CCD	3 147	641	279	1 981	114	1 117	5.1	307	14	40
Kemp town (part)	506	32	134	1 967	10	210	5.2	70	4	3
Mabank town (part)	768	134	103	1 977	25	226	4.9	84	4	4
Seven Points city (part)	-	-	-	-	-	-	-	-	-	-
Crandall CCD	2 670	666	109	1 987	44	1 502	5.8	111	9	12
Combine city (part)	415	64	19	1 983	9	276	6.2	17	-	-
Crandall city (part)	921	118	59	1 985	8	490	5.6	28	-	3
Rosser village (part)	157	20	12	1 980	3	70	5.3	16	2	2
Seagoville city (part)	-	-	-	-	-	-	-	-	-	-
Forney CCD	4 124	1 407	169	1 988	73	2 597	6.0	229	37	45
Crandall city (part)	-	-	-	-	-	-	-	-	-	-
Dallas city (part)	-	-	-	-	-	-	-	-	-	-
Forney city	1 968	395	96	1 984	32	940	5.4	154	18	-
Mesquite city (part)	-	-	-	-	-	-	-	-	-	-
Seagoville city (part)	-	-	-	-	-	-	-	-	-	-
Talty city	290	262	6	1 999	-	262	7.7	-	-	-
Kaufman CCD	4 890	764	377	1 981	174	2 043	5.2	475	75	91
Cottonwood city	68	11	5	1 980	2	38	5.7	2	-	-
Grays Prairie village	95	28	-	1 985	-	50	5.6	6	-	-
Kaufman city (part)	2 366	233	277	1 974	98	818	4.9	336	29	43
Kemp town (part)	-	-	-	-	-	-	-	-	-	-
Oak Grove town	271	26	6	1 984	3	156	5.8	7	-	-
Rosser village (part)	4	2	2	1 968	-	2	5.5	-	-	-
Terrell CCD	7 527	1 020	701	1 973	315	3 079	5.2	778	137	157
Terrell city (part)	4 982	507	614	1 966	263	1 928	5.1	617	72	114
Terrell South CCD	3 775	1 035	104	1 987	75	1 940	5.6	184	51	55
Crandall city (part)	-	-	-	-	-	-	-	-	-	-
Kaufman city (part)	-	-	-	-	-	-	-	-	-	-
Oak Ridge town	153	33	7	1 978	-	96	6.0	-	3	2
Post Oak Bend City town	151	20	9	1 977	2	87	5.9	6	-	3
Terrell city (part)	68	26	-	1 987	-	53	6.0	-	-	-
Kendall County	9 609	2 454	946	1 985	604	4 987	5.6	1 223	189	243
Boerne CCD	7 009	1 991	435	1 987	333	4 024	5.8	613	51	73
Boerne city	2 413	509	266	1 980	127	1 053	5.3	290	12	-
Fair Oaks Ranch city (part)	258	84	-	1 992	-	244	7.8	-	-	-
Comfort CCD	2 600	463	511	1 979	271	963	4.9	610	138	170
Comfort CDP	893	153	198	1 977	96	307	4.8	249	15	16
Kenedy County	281	24	26	1 976	51	56	4.2	86	5	4
Sarita CCD	281	24	26	1 976	51	56	4.2	86	5	4
Kent County	551	16	77	1 959	45	174	4.9	85	45	74
Jayton North CCD	198	9	40	1 958	19	78	5.1	30	29	33
Girard CDP	26	-	7	1 950	-	15	5.6	3	2	-
Jayton city (part)	16	-	2	1 958	-	4	4.8	3	5	5
Jayton South CCD	353	7	37	1 959	26	96	4.9	55	16	41
Jayton city (part)	256	7	24	1 959	3	85	5.0	28	5	27
Kerr County	20 228	2 716	1 551	1 979	1 114	8 168	5.1	2 525	227	342
Center Point CCD	1 584	266	225	1 979	102	519	4.9	246	74	92
Ingram CCD	4 832	866	278	1 982	273	2 049	5.2	683	54	73
Ingram city	712	88	29	1 976	35	227	4.9	96	11	7
Kerrville city (part)	98	75	10	1 999	20	7	3.1	80	-	-
Kerrville CCD	13 812	1 584	1 048	1 977	739	5 600	5.1	1 596	99	177
Kerrville city (part)	9 429	888	935	1 974	614	3 686	5.0	1 310	65	118
Kimble County	2 996	260	505	1 972	447	860	4.6	727	181	174
Junction Northwest CCD	1 071	83	199	1 975	182	260	4.3	324	106	95
Junction city (part)	114	9	4	1 981	4	28	4.0	46	-	-
Junction Southeast CCD	1 925	177	306	1 970	265	600	4.7	403	75	79
Junction city (part)	1 117	56	202	1 964	78	328	4.9	180	37	35
King County	174	11	27	1 966	30	51	4.8	43	42	42
Guthrie CCD	174	11	27	1 966	30	51	4.8	43	42	42
Kinney County	1 907	177	267	1 976	160	603	4.8	363	101	139
Brackettville CCD	1 907	177	267	1 976	160	603	4.8	363	101	139
Brackettville city	766	36	143	1 970	50	245	4.8	163	39	55
Spofford city	35	4	7	1 961	-	8	4.4	6	6	6
Kleberg County	12 743	733	779	1 968	1 280	4 471	4.9	2 631	357	404
Kingsville CCD	11 851	684	708	1 967	1 207	4 155	4.9	2 497	316	353
Corpus Christi city (part)	-	-	-	-	-	-	-	-	-	-
Kingsville city	10 415	455	670	1 966	1 101	3 596	4.8	2 311	279	316
Riviera CCD	892	49	71	1 975	73	316	5.0	134	41	51
Knox County	2 129	61	421	1 958	66	835	5.1	209	56	80
Benjamin CCD	310	7	83	1 953	11	125	5.2	20	19	24
Benjamin city	135	4	48	1 948	7	57	5.1	15	4	3
Goree CCD	200	2	54	1 960	-	76	5.2	14	1	1
Goree city	147	2	36	1 963	-	47	5.0	10	1	1
Knox City CCD	736	16	112	1 959	27	276	5.1	81	10	18
Knox City town	609	13	85	1 959	24	226	5.1	71	6	14
Munday CCD	883	36	172	1 959	28	358	5.2	94	26	37
Munday city	704	23	121	1 960	26	259	5.0	90	13	24
Lamar County	21 113	2 313	1 830	1 975	720	9 013	5.2	2 202	248	293
Biardstown CCD	421	68	50	1 979	15	196	5.4	34	5	5
Paris city (part)	-	-	-	-	-	-	-	-	-	-
Blossom CCD	1 611	169	71	1 978	18	799	5.5	106	22	29
Blossom city	610	43	49	1 974	13	224	5.1	51	2	-

Table 19. **Physical Housing Characteristics: 2000**—Con.

[Data based on a sample (except Tables 65-68). For information on confidentiality protection, coverage, sampling error, and nonsampling error, see Appendix G. For location of definitions, see "How to Use This Census Report"]

State County County Subdivision Place	Total housing units	Year structure built			Rooms			No bedrooms or 1 bedroom	Lacking complete plumbing facilities	Lacking complete kitchen facilities
		1995 to March 2000	1939 or earlier	Median	1 or 2	6 or more	Median			
Lamar County—Con.										
Deport CCD	918	97	122	1 976	29	321	5.0	78	2	2
Deport city (part)	279	7	58	1 966	4	84	4.9	49	2	2
Paris city (part)	-	-	-	-	-	-	-	-	-	-
Howland CCD	371	76	22	1 979	11	164	5.3	37	3	6
Paris city (part)	4	-	-	1 955	-	-	5.0	-	-	-
Paris CCD	13 553	1 247	1 301	1 972	494	5 642	5.2	1 621	103	118
Paris city (part)	11 741	927	1 265	1 969	483	4 554	5.1	1 567	97	118
Reno city	1 108	222	9	1 986	5	602	5.7	42	-	-
Sun Valley city	33	11	-	1 989	-	11	5.2	-	-	-
Powderly CCD	1 805	297	56	1 982	67	817	5.3	169	71	76
Paris city (part)	19	-	-	1 970	-	9	5.5	-	-	-
Roxton CCD	652	78	104	1 972	22	223	5.0	51	15	13
Roxton city	336	22	55	1 969	9	84	4.9	24	7	10
Sumner CCD	1 782	281	104	1 981	64	851	5.4	106	27	44
Paris city (part)	-	-	-	-	-	-	-	-	-	-
Toco city	36	-	-	1 973	-	12	5.2	2	-	-
Lamb County	6 294	174	589	1 959	163	2 606	5.2	616	114	212
Earth CCD	773	29	64	1 961	19	364	5.4	77	4	25
Earth city	454	10	37	1 962	17	209	5.4	49	4	8
Springlake town	75	-	2	1 961	2	18	4.7	15	-	8
Littlefield CCD	3 341	77	314	1 958	87	1 326	5.2	345	57	86
Littlefield city	2 820	41	243	1 958	81	1 072	5.1	298	41	35
Spade CDP	50	-	1	1 962	-	24	5.4	3	1	3
Olton CCD	1 123	44	83	1 961	30	458	5.2	116	21	35
Olton city	853	36	58	1 963	28	282	4.9	105	21	30
Sudan-Amherst CCD	1 057	24	128	1 958	27	458	5.3	78	32	66
Amherst city	334	8	25	1 957	8	119	5.1	34	5	25
Sudan city	466	7	65	1 957	15	195	5.2	34	12	17
Lampasas County	7 601	1 167	1 030	1 975	369	3 262	5.2	794	217	223
Adamsville CCD	626	99	145	1 968	28	259	5.2	61	44	37
Lampasas CCD	6 181	1 004	688	1 976	300	2 724	5.3	635	142	150
Copperas Cove city (part)	72	4	8	1 973	11	37	5.5	12	11	19
Kempner city	376	72	13	1 983	7	152	5.2	26	3	6
Lampasas city	2 749	186	381	1 966	179	977	4.9	404	41	35
Lometa CCD	794	64	197	1 962	41	279	5.0	98	31	36
Lometa city	320	28	90	1 957	8	101	5.0	40	5	4
La Salle County	2 436	238	320	1 967	185	780	4.9	376	236	233
Cotulla CCD	2 047	185	283	1 966	133	707	5.0	275	192	194
Cotulla city	1 482	108	197	1 965	101	475	4.9	226	131	162
Fowlerton CDP	39	7	16	1 954	-	23	5.7	8	8	-
Encinal CCD	389	53	37	1 972	52	73	4.4	101	44	39
Encinal city	286	41	30	1 971	38	51	4.5	67	30	25
Lavaca County	9 657	645	1 783	1 966	460	4 185	5.2	1 041	286	258
Hallettsville CCD	3 626	290	573	1 968	201	1 575	5.2	411	159	122
Hallettsville city	1 213	42	254	1 956	52	580	5.4	136	21	29
Moulton CCD	1 376	85	398	1 960	52	621	5.3	117	33	22
Moulton town	452	6	159	1 952	13	180	5.1	41	3	6
Shiner CCD	1 826	87	377	1 961	47	832	5.4	123	49	34
Shiner city	1 009	22	209	1 960	23	505	5.5	64	21	21
Yoakum CCD	2 829	183	435	1 969	160	1 157	5.1	390	45	80
Yoakum city (part)	1 592	72	249	1 966	74	660	5.2	229	6	42
Lee County	6 851	877	655	1 978	376	2 641	5.1	696	245	249
Giddings CCD	3 403	258	288	1 977	194	1 271	5.1	357	31	59
Giddings city	1 849	70	143	1 974	108	577	4.9	226	-	14
Lexington CCD	1 931	384	186	1 981	94	819	5.2	217	96	78
Lexington town	523	66	81	1 972	8	219	5.2	55	18	20
Lincoln-Dime Box CCD	1 517	235	181	1 977	88	551	5.1	122	118	112
Leon County	8 299	1 195	554	1 981	440	3 051	5.1	811	128	130
Buffalo CCD	1 673	204	72	1 981	81	624	5.0	131	28	23
Buffalo city	830	64	61	1 976	47	240	4.7	82	7	10
Centerville CCD	2 376	396	194	1 982	140	814	5.0	284	35	48
Centerville city	447	34	49	1 972	22	156	5.1	65	12	9
Leona city	92	11	19	1 972	1	34	5.2	5	1	1
Jewett-Marquez CCD	1 648	221	102	1 980	102	495	5.0	197	21	16
Jewett city	417	33	38	1 977	21	129	4.9	52	2	2
Marquez city	126	2	29	1 970	8	42	5.0	21	-	-
Normangee CCD	1 826	264	127	1 979	81	817	5.3	126	25	27
Normangee town (part)	320	31	60	1 970	11	129	5.1	23	7	4
Oakwood CCD	776	110	59	1 980	36	301	5.2	73	19	16
Oakwood town (part)	248	13	48	1 968	15	89	5.1	28	9	11
Liberty County	26 359	4 713	1 260	1 979	1 239	10 077	5.1	3 115	326	436
Cleveland CCD	9 145	1 791	319	1 980	413	3 218	5.0	1 187	85	123
Cleveland city	2 997	275	180	1 973	216	827	4.7	730	36	27
Dayton Lakes city	81	-	-	1 969	5	6	4.4	13	-	-
Kenefick town (part)	-	-	-	-	-	-	-	-	-	-
North Cleveland city	110	18	4	1 976	16	31	4.8	19	3	-
Plum Grove city	304	118	8	1 988	8	107	5.0	48	9	19
Daisetta CCD	1 520	172	145	1 972	46	622	5.2	130	10	15
Daisetta city	408	40	44	1 970	15	144	5.0	52	5	4
Devers city (part)	39	5	4	1 975	2	15	4.9	4	-	1
Hardin city (part)	125	8	14	1 956	8	54	5.2	12	2	2
Hardin-Rye CCD	2 615	275	93	1 977	272	828	4.9	477	65	76
Hardin city (part)	164	14	8	1 977	8	58	5.1	17	-	3
Liberty-Dayton CCD	13 079	2 475	703	1 980	508	5 409	5.2	1 321	166	222
Ames city	454	73	23	1 970	4	218	5.4	23	17	17
Dayton city	2 327	317	274	1 978	162	812	4.9	338	5	8
Devers city (part)	123	3	25	1 959	3	60	5.5	9	13	15
Hardin city (part)	19	2	-	1 973	-	10	5.6	-	-	-
Kenefick town (part)	268	82	10	1 985	4	106	5.2	16	-	2
Liberty city	3 187	196	221	1 970	153	1 451	5.3	448	13	30
Mont Belvieu city (part)	-	-	-	-	-	-	-	-	-	-

Table 19. **Physical Housing Characteristics: 2000**—Con.

[Data based on a sample (except Tables 65-68). For information on confidentiality protection, coverage, sampling error, and nonsampling error, see Appendix G.
For location of definitions, see "How to Use This Census Report"]

State County County Subdivision Place	Total housing units	Year structure built			Rooms			No bedrooms or 1 bedroom	Lacking complete plumbing facilities	Lacking complete kitchen facilities
		1995 to March 2000	1939 or earlier	Median	1 or 2	6 or more	Median			
Limestone County	9 725	890	1 189	1 973	495	3 791	5.1	1 095	260	286
Coolidge CCD	526	42	98	1 964	17	210	5.2	52	30	8
Coolidge town	344	12	71	1 959	15	113	5.0	41	8	5
Groesbeck CCD	2 108	136	279	1 972	66	795	5.1	167	24	37
Groesbeck city	1 460	46	245	1 970	48	582	5.2	140	24	37
Mart city (part)	-	-	-	-	-	-	-	-	-	-
Kosse CCD	499	51	102	1 979	16	196	5.1	61	14	16
Kosse town	258	10	82	1 968	1	90	5.0	17	7	8
Mexia CCD	4 095	285	534	1 971	171	1 677	5.2	445	100	156
Mexia city	2 688	95	388	1 966	109	1 052	5.1	345	63	105
Tehuacana town	149	14	32	1 964	-	74	5.5	-	-	-
Personville CCD	923	128	31	1 981	37	383	5.1	124	22	15
Prairie Hill CCD	369	83	41	1 978	9	174	5.4	23	8	8
Thornton CCD	1 205	165	104	1 979	179	356	4.8	223	62	46
Thornton town	246	14	77	1 955	7	105	5.3	13	4	2
Lipscomb County	1 541	32	327	1 961	45	726	5.4	87	67	83
Booker CCD	814	16	73	1 968	27	355	5.3	32	16	16
Booker town (part)	523	14	26	1 973	23	192	5.1	25	2	-
Darrouzett town	190	2	22	1 957	4	93	5.5	7	13	15
Follett CCD	339	10	117	1 949	16	190	5.8	38	32	49
Follett city	245	10	72	1 952	16	135	5.8	34	20	35
Higgins CCD	388	6	137	1 946	2	181	5.4	17	19	18
Higgins city	248	4	67	1 949	2	102	5.2	10	6	9
Lipscomb CDP	34	-	25	1940-	-	13	5.3	5	1	1
Live Oak County	6 196	547	348	1 976	598	1 867	4.8	1 105	206	245
George West CCD	4 316	356	161	1 977	477	1 209	4.7	849	169	196
George West city	1 030	36	91	1 974	52	296	4.9	169	45	44
Pernitas Point village (part)	152	6	-	1 976	23	63	5.0	27	-	-
Three Rivers CCD	1 880	191	187	1 974	121	658	5.0	256	37	49
Three Rivers city	893	47	82	1 970	66	255	4.7	154	7	4
Llano County	11 829	1 564	448	1 979	591	4 178	5.0	1 362	210	202
Llano North CCD	6 179	844	166	1 978	424	1 601	4.7	883	119	105
Buchanan Dam CDP	1 286	116	15	1 974	110	320	4.8	261	14	14
Kingsland CDP	2 795	446	45	1 980	163	754	4.6	360	51	32
Llano city (part)	-	-	-	-	-	-	-	-	-	-
Llano South CCD	5 650	720	282	1 980	167	2 577	5.3	479	91	97
Horseshoe Bay CDP (part)	2 455	436	-	1 986	20	1 396	5.7	103	-	-
Llano city (part)	1 498	85	221	1 966	61	570	5.0	187	31	38
Sunrise Beach Village city	778	65	7	1 976	13	242	4.9	74	-	5
Loving County	70	-	10	1 961	6	24	5.1	15	23	23
Mentone CCD	70	-	10	1 961	6	24	5.1	15	23	23
Lubbock County	100 595	8 849	3 481	1 972	9 049	34 917	4.9	18 845	557	1 639
Idalou CCD	1 554	145	117	1 965	78	694	5.3	166	12	20
Idalou city	853	34	47	1 964	55	354	5.2	126	7	3
Lubbock CCD	92 806	8 072	2 823	1 972	8 735	31 779	4.9	18 047	471	1 524
Abernathy city (part)	287	32	10	1 962	8	101	4.9	33	-	-
Buffalo Springs village (part)	-	-	-	-	-	-	-	-	-	-
Lubbock city	84 034	6 277	2 602	1 971	8 439	28 235	4.9	17 435	278	1 307
New Deal town	277	41	6	1 971	20	76	4.9	40	12	10
Reese Center CDP	11	6	5	1 995	-	5	3.4	6	-	-
Wolfforth city	967	156	-	1 981	14	401	5.3	37	-	2
Shallowater CCD	2 098	331	78	1 978	57	888	5.3	116	21	35
Shallowater city	787	94	29	1 972	24	339	5.3	42	-	7
Slaton CCD	4 137	301	463	1 967	179	1 556	5.0	516	53	60
Buffalo Springs village (part)	291	21	9	1 966	17	89	4.6	53	2	2
Ransom Canyon town	424	90	-	1 982	-	326	6.5	2	-	-
Slaton city	2 569	94	357	1 963	153	730	4.7	422	47	54
Lynn County	2 671	113	352	1 961	107	1 083	5.2	255	42	48
O'Donnell CCD	526	24	124	1 957	24	226	5.2	68	20	18
O'Donnell city (part)	379	12	103	1 954	24	133	4.9	66	20	18
Tahoka CCD	1 742	55	168	1 961	79	687	5.2	166	19	27
New Home city	100	6	8	1 968	6	43	5.3	8	-	-
Tahoka city	1 201	39	109	1 962	71	439	5.1	134	13	17
Wilson CCD	403	34	60	1 960	4	170	5.2	21	3	3
Wilson city	192	17	26	1 960	4	68	5.0	17	-	-
McCulloch County	4 184	159	838	1 960	170	1 408	5.0	515	147	151
Brady CCD	3 334	107	517	1 961	126	1 078	5.0	419	93	91
Brady city	2 620	38	465	1 958	81	844	5.0	345	58	56
Melvin CCD	468	19	204	1 944	19	168	5.0	60	31	34
Melvin town	108	-	55	1940-	2	21	4.6	14	-	5
Rochelle CCD	382	33	117	1 959	25	162	5.3	36	23	26
McLennan County	84 795	7 372	7 157	1 971	5 702	34 022	5.1	13 737	812	1 083
Axtell CCD	1 523	291	105	1 981	25	753	5.5	99	23	33
Hallsburg city (part)	28	7	9	1 953	1	11	4.8	5	4	4
Leroy city	141	23	20	1 974	2	78	5.7	2	2	-
China Spring CCD	1 472	312	43	1 985	16	878	5.8	60	4	-
Waco city (part)	-	-	-	-	-	-	-	-	-	-
Crawford CCD	1 643	299	167	1 981	9	1 073	6.0	49	10	5
Crawford town	292	23	47	1 961	5	145	5.5	18	7	2
Valley Mills city (part)	-	-	-	-	-	-	-	-	-	-
Waco city (part)	-	-	-	-	-	-	-	-	-	-
Elm Mott CCD	2 259	434	113	1 984	35	1 154	5.5	101	17	14
Lacy-Lakeview city (part)	-	-	-	-	-	-	-	-	-	-
Ross city (part)	27	4	3	1 962	3	10	5.3	3	-	-
Waco city (part)	-	-	-	-	-	-	-	-	-	-
McGregor CCD	2 613	377	225	1 969	46	1 245	5.4	223	15	41
McGregor city (part)	1 831	132	168	1 961	40	633	5.1	207	15	41
Waco city (part)	442	163	-	1 991	-	410	7.8	-	-	-
Mart CCD	2 366	208	525	1 968	64	1 104	5.4	215	39	38
Hallsburg city (part)	191	25	31	1 981	3	78	5.2	14	-	-
Mart city (part)	933	20	309	1 953	32	470	5.5	105	18	13

Table 19. **Physical Housing Characteristics: 2000**—Con.

[Data based on a sample (except Tables 65-68). For information on confidentiality protection, coverage, sampling error, and nonsampling error, see Appendix G. For location of definitions, see "How to Use This Census Report"]

State County County Subdivision Place	Total housing units	Year structure built			Rooms			No bedrooms or 1 bedroom	Lacking complete plumbing facilities	Lacking complete kitchen facilities
		1995 to March 2000	1939 or earlier	Median	1 or 2	6 or more	Median			
McLennan County—Con.										
Mart CCD—Con.										
Riesel city	389	28	62	1 967	-	191	5.5	4	7	4
Moody CCD	4 204	675	318	1 982	87	2 147	5.5	242	22	25
Bruceville-Eddy city (part)	577	65	76	1 977	11	256	5.3	38	9	11
Hewitt city (part)	-	-	-	-	-	-	-	-	-	-
Lorena city	562	78	54	1 982	9	263	5.4	48	-	-
McGregor city (part)	-	-	-	-	-	-	-	-	-	-
Moody city	613	42	100	1 960	22	209	5.0	69	5	10
Waco CCD	65 760	4 488	5 136	1 969	5 331	24 505	5.0	12 534	638	897
Bellmead city	3 662	316	411	1 965	194	1 082	4.8	547	55	63
Beverly Hills city	801	-	49	1 959	55	323	5.2	134	-	4
Golinda city (part)	35	13	2	1 991	-	16	5.4	-	-	-
Hewitt city (part)	3 997	640	35	1 983	60	2 023	5.5	85	-	12
Lacy-Lakeview city (part)	2 677	104	77	1 973	380	740	4.6	871	-	-
Robinson city	2 901	304	119	1 975	4	1 787	5.9	53	42	22
Waco city (part)	45 421	2 534	4 317	1 964	4 447	14 360	4.8	10 359	506	761
Woodway city	3 437	172	22	1 977	70	2 877	7.0	162	-	-
West CCD	2 955	288	525	1 967	89	1 163	5.2	214	44	30
Gholson city	386	59	33	1 979	13	169	5.3	26	6	4
Ross city (part)	82	11	12	1 970	-	37	5.4	1	7	5
West city	1 154	53	316	1 955	34	439	5.2	88	11	-
McMullen County	587	71	45	1 976	59	170	4.6	107	15	15
Tilden CCD	587	71	45	1 976	59	170	4.6	107	15	15
Madison County	4 797	662	269	1 978	291	1 868	5.1	566	141	207
Madisonville CCD	2 812	302	162	1 976	148	1 040	5.1	322	44	99
Madisonville city	1 658	133	111	1 972	90	539	4.9	225	10	55
Midway CCD	730	106	31	1 978	57	302	5.2	87	62	64
Midway city	158	9	16	1 972	8	72	5.3	8	10	10
North Zulch CCD	1 255	254	76	1 980	86	526	5.2	157	35	44
Normangee town (part)	27	-	-	1 979	-	7	4.6	-	-	-
Marion County	6 384	598	422	1 976	544	1 823	4.7	1 002	306	305
Marion East CCD	2 513	179	316	1 970	95	932	5.1	254	68	68
Jefferson city (part)	1 050	66	202	1 963	38	401	5.1	111	4	4
Marion West CCD	3 871	419	106	1 978	449	891	4.5	748	238	237
Jefferson city (part)	-	-	-	-	-	-	-	-	-	-
Martin County	1 898	141	111	1 969	45	722	5.1	151	55	55
Stanton CCD	1 341	95	82	1 968	41	461	5.0	142	45	41
Stanton city	995	70	60	1 967	41	339	5.0	136	39	33
Tarzan-Lenorah CCD	557	46	29	1 969	4	261	5.4	9	10	14
Ackerly city (part)	34	2	3	1 965	2	15	5.3	2	-	-
Midland city (part)	-	-	-	-	-	-	-	-	-	-
Mason County	2 372	164	812	1 954	206	830	5.0	381	165	176
Mason East CCD	1 769	109	584	1 954	122	627	5.0	248	95	110
Mason city	1 093	55	353	1 955	66	394	5.0	165	43	59
Mason West CCD	603	55	228	1 955	84	203	4.9	133	70	66
Matagorda County	18 611	1 166	1 201	1 974	1 571	6 081	4.8	3 356	445	640
Bay City CCD	10 378	517	660	1 972	733	3 717	4.9	1 894	177	337
Bay City city	8 025	228	562	1 972	643	2 664	4.8	1 699	161	300
Van Vleck CDP	583	87	35	1 975	28	192	5.1	45	-	15
Matagorda-Sargent CCD	3 882	338	146	1 978	496	873	4.3	775	119	121
Palacios CCD	2 492	183	231	1 971	220	783	4.8	494	39	68
Palacios city	2 001	132	184	1 970	180	579	4.7	416	31	54
Tidehaven CCD	1 859	128	164	1 973	122	708	5.1	193	110	114
Blessing CDP	330	17	34	1 968	19	91	4.8	22	9	9
Markham CDP	438	25	69	1 965	5	184	5.2	32	22	29
Maverick County	14 889	2 783	562	1 982	1 990	4 053	4.6	3 490	724	663
Eagle Pass CCD	14 434	2 731	538	1 982	1 978	3 931	4.6	3 426	697	644
Eagle Pass city	7 671	1 125	468	1 976	1 000	2 464	4.8	1 736	132	147
Eidson Road CDP	2 594	500	32	1 987	385	630	4.3	667	157	127
El Indio CDP	91	-	10	1 974	16	-	4.3	16	21	28
Elm Creek CDP	505	176	4	1 991	53	87	4.6	79	34	31
Las Quintas Fronterizas CDP	545	102	-	1 987	133	79	3.4	188	53	53
Rosita North CDP	1 002	295	-	1 992	147	176	4.4	281	117	79
Rosita South CDP	760	303	-	1 992	175	112	3.8	266	145	132
Quemado CCD	455	52	24	1 978	12	122	4.6	64	27	19
Quemado CDP	96	6	-	1 978	7	12	3.7	18	13	6
Radar Base CDP	62	11	6	1 981	-	16	4.4	17	-	-
Medina County	14 826	3 226	1 356	1 980	711	6 057	5.2	1 629	492	550
Castroville-LaCoste CCD	4 136	1 192	469	1 987	107	1 914	5.4	330	68	102
Castroville city	1 030	154	176	1 976	33	433	5.2	131	8	8
LaCoste city	464	109	47	1 977	15	170	5.1	41	12	18
Devine-Natalia CCD	5 629	1 217	295	1 979	334	2 093	5.1	655	271	289
Devine city	1 602	146	127	1 969	57	606	5.1	158	48	60
Lytle city (part)	146	23	10	1 978	6	67	5.3	22	17	19
Natalia city	589	85	40	1 971	60	168	4.8	96	31	28
D'Hanis CCD	785	150	169	1 977	53	281	5.1	120	25	26
Hondo CCD	4 276	667	423	1 975	217	1 769	5.1	524	128	133
Hondo city	2 439	285	217	1 972	93	949	5.0	318	30	36
Menard County	1 607	194	451	1 960	187	432	4.6	342	143	88
Menard East CCD	309	44	77	1 963	67	84	4.5	85	39	14
Menard West CCD	1 298	150	374	1 959	120	348	4.6	257	104	74
Menard city	850	73	241	1 958	32	241	4.7	148	45	42
Midland County	48 060	3 417	1 070	1 975	3 082	21 224	5.2	7 957	391	735
Midland CCD	38 442	1 361	967	1 972	2 619	16 632	5.2	7 025	200	539
Midland city (part)	38 267	1 361	967	1 972	2 594	16 582	5.2	6 982	191	530
Midland Rural CCD	9 618	2 056	103	1 984	463	4 592	5.4	932	191	196
Midland city (part)	1 559	578	-	1 992	13	1 172	7.6	71	6	6
Odessa city (part)	309	214	-	1 996	-	269	7.2	-	-	-

Table 19. **Physical Housing Characteristics: 2000**—Con.

[Data based on a sample (except Tables 65-68). For information on confidentiality protection, coverage, sampling error, and nonsampling error, see Appendix G.
For location of definitions, see "How to Use This Census Report"]

State County County Subdivision Place	Total housing units	Year structure built			Rooms			No bedrooms or 1 bedroom	Lacking complete plumbing facilities	Lacking complete kitchen facilities
		1995 to March 2000	1939 or earlier	Median	1 or 2	6 or more	Median			
Milam County	10 866	808	1 414	1 971	468	4 540	5.2	1 244	334	359
Buckholts CCD	545	58	101	1 971	16	252	5.4	67	42	51
Buckholts town	165	10	28	1 957	8	40	4.9	28	16	14
Burlington CCD	646	57	116	1 973	39	285	5.3	63	40	24
Cameron CCD	2 978	114	467	1 968	137	1 107	5.0	382	43	69
Cameron city	2 351	32	344	1 967	123	814	4.9	296	23	39
Davilla CCD	630	108	64	1 980	17	275	5.3	60	45	42
Gause-Milano CCD	1 224	179	109	1 976	98	448	5.0	173	61	57
Milano city	186	12	36	1 965	8	65	5.0	18	12	10
Rockdale CCD	3 703	190	370	1 971	118	1 629	5.3	390	74	80
Rockdale city	2 374	57	306	1 965	68	1 017	5.2	293	35	50
Thorndale CCD	1 140	102	187	1 964	43	544	5.4	109	29	36
Thorndale city (part)	540	35	103	1 960	21	229	5.2	57	18	21
Mills County	2 691	230	534	1 968	122	1 102	5.2	275	122	133
Goldthwaite CCD	1 465	125	258	1 966	60	592	5.2	155	46	58
Goldthwaite city	873	44	160	1 963	26	361	5.2	86	16	24
Mullin-Priddy CCD	1 226	105	276	1 970	62	510	5.2	120	76	75
Mullin town	95	8	54	1940-	2	35	5.0	5	-	-
Mitchell County	4 168	172	694	1 961	189	1 427	5.0	446	63	87
Colorado City CCD	2 731	110	513	1 958	91	1 021	5.1	242	37	38
Colorado City city	2 046	48	429	1 956	57	787	5.1	175	26	27
Loraine CCD	604	17	99	1 959	43	196	4.9	71	19	36
Loraine town	320	3	65	1 957	24	90	4.8	52	12	29
Westbrook CCD	833	45	82	1 970	55	210	4.5	133	7	13
Westbrook city	119	9	24	1 961	2	35	5.1	10	3	9
Montague County	9 862	1 009	1 211	1 970	468	3 589	5.0	1 154	230	258
Bowie CCD	5 141	519	418	1 971	283	1 987	5.1	642	104	127
Bowie city	2 474	125	261	1 966	99	1 001	5.2	270	8	33
Sunset city	156	27	26	1 963	6	53	5.0	16	6	8
Montague-Forestburg CCD	938	129	112	1 975	48	319	5.0	120	58	52
Nocona CCD	2 323	145	433	1 961	87	782	4.9	266	36	43
Nocona city	1 462	87	280	1 958	49	496	5.0	175	19	13
St. Jo CCD	1 460	216	248	1 976	50	501	5.0	126	32	36
St. Jo city	465	31	146	1 955	18	200	5.2	51	9	15
Montgomery County	112 770	29 721	1 182	1 986	5 688	58 622	5.6	13 510	910	1 152
Magnolia CCD	11 078	3 949	158	1 989	339	5 961	5.7	683	88	83
Magnolia city	500	94	12	1 983	42	221	5.3	62	-	4
Pinehurst CDP	1 465	319	19	1 983	39	670	5.4	77	17	25
Stagecoach town	181	10	-	1 977	-	165	7.3	-	-	-
Tomball city (part)	-	-	-	-	-	-	-	-	-	-
Montgomery CCD	14 336	4 460	127	1 988	430	7 615	5.7	1 493	112	116
Conroe city (part)	-	-	-	-	-	-	-	-	-	-
Montgomery city	247	52	47	1 980	9	110	5.3	20	11	9
Southeast Montgomery CCD	77 705	18 793	725	1 985	4 488	40 574	5.6	10 398	616	861
Conroe city (part)	14 378	1 929	248	1 978	1 927	4 663	4.6	3 996	204	291
Cut and Shoot town	401	60	15	1 978	13	196	5.5	22	4	5
Houston city (part)	327	282	-	1 999	23	75	3.9	186	-	-
Oak Ridge North city	1 035	72	-	1 976	-	954	7.8	-	-	-
Patton Village city	531	78	4	1 976	38	151	4.8	70	9	19
Porter Heights CDP	548	89	-	1 978	14	254	5.4	28	14	20
Roman Forest town	426	51	-	1 978	2	374	6.9	4	-	-
Shenandoah city	534	29	-	1 975	-	491	7.6	9	-	-
Splendora city	486	165	8	1 986	19	177	5.1	31	6	6
The Woodlands CDP	21 008	5 648	-	1 990	703	15 097	6.9	1 830	44	51
Woodbranch city	482	37	-	1 978	2	286	5.8	10	3	3
Woodloch town	80	-	-	1 975	-	76	7.9	-	-	-
Willis CCD	9 651	2 519	172	1 986	431	4 472	5.4	936	94	92
Conroe city (part)	-	-	-	-	-	-	-	-	-	-
Panorama Village city	929	82	3	1 979	5	631	6.1	31	4	2
Willis city	1 428	345	68	1 982	123	332	4.7	255	-	-
Moore County	7 478	464	412	1 969	492	2 665	5.0	1 099	72	102
Dumas CCD	6 623	410	343	1 970	466	2 311	5.0	1 038	67	94
Cactus city	816	69	161	1 972	82	89	4.2	128	38	41
Dumas city	5 096	217	171	1 968	372	1 835	5.0	879	24	48
Fritch city (part)	3	-	-	1 985	-	3	7.0	-	-	-
Sunray CCD	855	54	69	1 961	26	354	5.2	61	5	8
Sunray city	769	54	48	1 962	25	301	5.1	60	4	7
Morris County	6 017	446	347	1 969	190	2 354	5.2	478	104	150
Daingerfield CCD	3 819	222	194	1 968	102	1 494	5.2	239	73	79
Daingerfield town	1 125	39	107	1 962	22	416	5.2	42	20	45
Hughes Springs city (part)	2	-	-	1 985	-	-	4.0	-	-	-
Lone Star city	772	21	9	1 963	16	280	5.0	55	4	23
Naples CCD	2 198	224	153	1 971	88	860	5.1	239	31	71
Naples city	747	43	53	1 964	34	291	5.1	97	3	22
Omaha city	457	32	53	1 970	6	176	5.1	53	12	15
Motley County	839	18	207	1 955	33	292	5.0	83	35	57
Matador North CCD	197	4	35	1 961	8	66	4.7	14	5	7
Matador South CCD	642	14	172	1 953	25	226	5.0	69	30	50
Matador town	393	8	100	1 953	15	145	5.1	44	18	31
Roaring Springs town	146	3	40	1 953	8	47	4.6	21	1	4
Nacogdoches County	25 051	2 860	1 628	1 977	1 969	8 816	4.9	4 127	459	518
Chireno-Martinsville CCD	2 383	347	188	1 981	131	842	5.0	251	92	82
Chireno city	203	13	40	1 968	6	71	4.9	18	7	7
Cushing-Douglass CCD	2 152	349	190	1 978	98	869	5.2	176	87	89
Cushing city	255	42	44	1 968	4	109	5.2	16	10	12
Garrison CCD	1 086	178	95	1 975	35	492	5.3	64	9	8
Garrison city	360	21	39	1 967	14	142	5.2	35	4	3
Nacogdoches CCD	19 430	1 986	1 155	1 976	1 705	6 613	4.9	3 636	271	339
Appleby city	205	27	24	1 976	5	101	5.5	10	2	4
Nacogdoches city	12 363	761	868	1 974	1 451	3 867	4.7	2 919	137	160

Table 19. **Physical Housing Characteristics: 2000**—Con.

[Data based on a sample (except Tables 65-68). For information on confidentiality protection, coverage, sampling error, and nonsampling error, see Appendix G.
For location of definitions, see "How to Use This Census Report"]

State County County Subdivision Place	Total housing units	Year structure built			Rooms			No bedrooms or 1 bedroom	Lacking complete plumbing facilities	Lacking complete kitchen facilities
		1995 to March 2000	1939 or earlier	Median	1 or 2	6 or more	Median			
Navarro County	18 449	2 006	2 190	1 973	868	7 322	5.1	2 238	300	297
Blooming Grove CCD	1 745	211	224	1 977	46	742	5.3	91	20	19
Blooming Grove town	379	35	69	1 971	6	156	5.2	32	9	6
Frost city	256	12	61	1 955	8	129	5.5	11	-	-
Corsicana CCD	12 524	1 146	1 461	1 972	669	4 909	5.1	1 662	156	155
Angus city	128	26	5	1 981	11	56	5.2	11	7	7
Barry city	92	3	24	1 957	3	24	5.0	3	-	-
Corsicana city	9 513	428	1 296	1 967	595	3 386	5.0	1 521	99	93
Emhouse town	49	-	12	1 978	-	18	5.0	3	-	-
Eureka city	153	34	7	1 977	-	80	5.6	5	8	8
Mildred town	157	24	9	1 980	-	83	5.6	13	9	5
Mustang town	9	2	-	1 975	2	-	4.0	2	-	-
Navarro town	74	-	14	1 974	-	34	5.4	3	-	-
Oak Valley town	141	23	4	1 983	7	45	5.1	13	4	4
Retreat town	125	8	11	1 973	-	77	5.9	3	2	-
Richland town (part)	-	-	-	-	-	-	-	-	-	-
Streetman town (part)	-	-	-	-	-	-	-	-	-	-
Dawson CCD	1 513	184	215	1 974	38	619	5.2	137	31	29
Dawson town	405	17	98	1 961	6	146	5.1	49	4	8
Richland town (part)	155	10	33	1 970	-	78	5.5	3	-	-
Kerens CCD	1 492	203	182	1 975	62	624	5.2	215	68	64
Goodlow city	132	22	-	1 975	-	56	5.1	12	2	-
Kerens city	742	24	146	1 964	25	306	5.2	105	7	5
Powell town	39	1	13	1 962	-	16	5.3	1	-	-
Rice CCD	1 175	262	108	1 983	53	428	5.1	133	25	30
Rice city	364	88	42	1 979	10	123	5.0	49	9	5
Newton County	7 331	864	331	1 976	434	2 156	4.8	886	186	235
Burkeville CCD	1 573	183	72	1 980	110	421	4.7	205	74	56
South Toledo Bend CDP	687	95	4	1 984	57	130	4.6	103	8	12
Call CCD	1 308	181	47	1 976	89	335	4.8	133	17	19
Deweyville CCD	1 577	152	15	1 977	97	476	4.8	232	22	41
Deweyville CDP	520	19	8	1 971	10	217	5.2	59	-	-
Newton CCD	2 873	348	197	1 975	138	924	4.9	316	73	119
Newton city	894	61	79	1 969	34	340	5.1	67	13	24
Nolan County	7 112	251	1 424	1 959	319	2 634	5.1	972	70	76
Blackwell-Nolan CCD	394	8	113	1 954	9	164	5.3	20	2	5
Blackwell city (part)	176	-	49	1 955	9	70	5.2	12	2	3
Roscoe CCD	922	36	183	1 960	21	385	5.3	65	14	12
Roscoe city	586	4	133	1 958	17	222	5.2	40	14	12
Sweetwater city (part)	11	2	-	1 978	-	6	5.8	-	-	-
Sweetwater CCD	5 796	207	1 128	1 959	289	2 085	5.0	887	54	59
Sweetwater city (part)	5 214	159	1 061	1 958	280	1 761	4.9	878	48	53
Nueces County	123 041	9 988	5 585	1 971	10 774	45 854	5.0	25 483	1 518	1 863
Bishop CCD	2 353	227	220	1 968	131	1 073	5.3	282	79	87
Bishop city	1 261	73	128	1 962	65	671	5.6	122	15	14
Driscoll city (part)	2	-	-	1 985	-	-	4.0	-	-	-
La Paloma-Lost Creek CDP	85	12	2	1 984	10	29	5.0	12	9	9
Robstown city (part)	-	-	-	-	-	-	-	-	-	-
Spring Garden-Terra Verde CDP	205	51	-	1 989	27	59	4.7	56	10	10
Corpus Christi CCD	103 429	7 351	4 621	1 970	8 953	38 761	5.0	21 917	1 128	1 410
Corpus Christi city (part)	102 887	7 283	4 569	1 970	8 923	38 525	5.0	21 872	1 096	1 377
Petronila city (part)	-	-	-	-	-	-	-	-	-	-
Portland city (part)	-	-	-	-	-	-	-	-	-	-
Tierra Grande CDP	148	14	-	1 984	-	56	4.8	-	-	-
Corpus Christi West CCD	4 107	787	156	1 984	233	2 177	5.6	449	98	111
Agua Dulce city	251	26	12	1 962	6	123	5.5	14	2	-
Corpus Christi city (part)	1 289	330	12	1 988	58	835	6.2	113	-	3
Rancho Banquete CDP	126	15	8	1 986	5	22	4.7	18	6	10
Robstown city (part)	45	-	-	1 991	12	13	4.6	22	12	12
Sandy Hollow-Escondidas CDP	197	46	27	1 981	8	65	5.0	13	2	18
San Patricio city (part)	21	-	-	1 967	-	2	3.9	12	3	3
Driscoll CCD	983	109	132	1 974	74	412	5.0	156	72	75
Driscoll city (part)	290	21	34	1 967	29	108	4.9	61	12	22
Petronila city (part)	46	1	15	1 964	4	25	5.7	8	3	6
Robstown city (part)	5	-	-	1 993	-	-	5.0	-	-	-
Port Aransas CCD	7 603	1 452	87	1 986	995	2 117	4.4	1 779	26	32
Aransas Pass city (part)	58	45	-	1 997	5	35	6.0	5	-	-
Corpus Christi city (part)	3 666	976	14	1 989	356	1 456	5.1	629	4	-
Ingleside city (part)	-	-	-	-	-	-	-	-	-	-
Port Aransas city	3 777	429	73	1 982	634	604	3.8	1 141	22	32
Portland city (part)	-	-	-	-	-	-	-	-	-	-
Robstown CCD	4 566	62	369	1 964	388	1 314	4.8	900	115	148
North San Pedro CDP	275	6	15	1 965	10	77	4.7	49	16	32
Robstown city (part)	4 042	56	342	1 963	356	1 134	4.8	803	67	90
Ochiltree County	3 769	144	376	1 966	215	1 557	5.2	377	70	163
Perryton East CCD	3 423	139	264	1 967	215	1 313	5.1	377	54	129
Booker town (part)	3	2	-	1 999	-	-	5.0	-	1	1
Perryton city (part)	3 139	126	217	1 967	207	1 160	5.1	357	30	105
Perryton West CCD	346	5	112	1 955	-	244	6.5	-	16	34
Perryton city (part)	-	-	-	-	-	-	-	-	-	-
Oldham County	815	43	127	1 963	9	336	5.3	45	8	13
Vega East CCD	688	36	100	1 964	6	270	5.2	35	6	9
Vega city	408	19	51	1 962	4	159	5.2	25	2	5
Vega West CCD	127	7	27	1 955	3	66	5.6	10	2	4
Adrian city	82	7	11	1 956	-	39	5.4	5	2	2
Orange County	34 781	3 411	1 369	1 973	1 572	14 619	5.2	3 838	444	601
Bridge City-Orangefield CCD	5 970	736	65	1 976	236	2 708	5.3	521	42	48
Bridge City city (part)	3 394	285	35	1 972	112	1 557	5.3	235	22	19
Orange city (part)	-	-	-	-	-	-	-	-	-	-
Port Arthur city (part)	-	-	-	-	-	-	-	-	-	-
Mauriceville CCD	3 846	601	43	1 980	134	1 737	5.3	289	34	57
Mauriceville CDP (part)	658	161	-	1 988	9	280	5.2	68	-	-
Orange city (part)	-	-	-	-	-	-	-	-	-	-

Table 19. **Physical Housing Characteristics: 2000**—Con.

[Data based on a sample (except Tables 65-68). For information on confidentiality protection, coverage, sampling error, and nonsampling error, see Appendix G.
For location of definitions, see "How to Use This Census Report"]

State County County Subdivision Place	Total housing units	Year structure built			Rooms			No bedrooms or 1 bedroom	Lacking complete plumbing facilities	Lacking complete kitchen facilities
		1995 to March 2000	1939 or earlier	Median	1 or 2	6 or more	Median			
Orange County—Con.										
Orange CCD	13 499	806	992	1 967	743	5 840	5.2	2 014	206	303
Bridge City city (part)	-	-	-	-	-	-	-	-	-	-
Orange city (part)	8 309	384	795	1 964	528	3 525	5.2	1 495	125	159
Pinehurst city	1 076	44	37	1 973	79	454	5.2	227	4	7
West Orange city	1 878	129	124	1 964	73	543	5.0	167	42	78
Vidor CCD	11 466	1 268	269	1 975	459	4 334	5.1	1 014	162	193
Mauriceville CDP (part)	395	80	-	1 988	-	180	5.4	8	-	-
Pine Forest city	230	24	9	1 972	11	99	5.3	24	2	-
Rose City city	219	22	25	1 968	20	82	5.0	30	3	2
Vidor city	4 628	299	137	1 970	214	1 676	5.1	485	69	97
Palo Pinto County	14 102	1 310	1 627	1 969	756	5 241	5.1	1 756	171	379
Graford CCD	2 587	297	111	1 978	113	747	4.8	243	24	27
Graford city	245	35	33	1 973	9	96	5.1	31	1	6
Mineral Wells CCD	8 299	495	1 042	1 965	488	3 239	5.1	1 164	66	256
Mineral Wells city (part)	6 353	202	936	1 962	459	2 325	5.0	1 033	66	244
Palo Pinto-Santo CCD	1 653	255	183	1 977	93	619	5.0	204	49	60
Strawn-Gordon CCD	1 563	263	291	1 976	62	636	5.2	145	32	36
Gordon city	228	19	56	1 962	5	96	5.3	16	-	-
Mingus city	128	7	32	1 969	5	47	5.1	13	5	3
Strawn city	348	18	153	1 946	25	114	4.9	67	5	7
Panola County	10 524	1 044	709	1 975	320	4 149	5.2	1 067	309	309
Beckville CCD	1 398	134	112	1 976	43	531	5.1	110	41	40
Beckville city	353	8	42	1 970	10	131	5.1	25	11	8
Tatum city (part)	99	6	10	1 973	2	41	5.3	2	-	2
Carthage CCD	4 715	394	225	1 974	129	2 063	5.3	514	92	97
Carthage city	2 938	159	153	1 970	55	1 209	5.2	318	24	18
Gary City town (part)	-	-	-	-	-	-	-	-	-	-
De Berry-Deadwood CCD	2 091	248	204	1 978	54	834	5.2	186	132	107
Gary City CCD	924	118	86	1 976	14	323	5.1	66	15	27
Gary City town (part)	126	4	14	1 969	-	63	5.5	-	-	3
Long Branch-Dotson CCD	1 396	150	82	1 975	80	398	4.9	191	29	38
Parker County	34 084	7 110	2 135	1 982	1 279	16 239	5.4	2 947	451	657
Springtown CCD	11 289	2 698	422	1 984	447	4 959	5.3	957	88	119
Azle city (part)	641	26	-	1 974	49	246	5.1	126	9	-
Briar CDP (part)	240	48	9	1 979	9	83	5.2	42	9	-
Reno city (part)	933	161	53	1 982	44	337	5.0	87	8	8
Sanctuary town	118	10	2	1 970	-	57	5.5	-	-	4
Springtown city	884	123	87	1 975	20	311	5.1	85	-	4
Weatherford city (part)	151	-	-	1 975	44	20	3.4	80	-	18
Willow Park city (part)	-	-	-	-	-	-	-	-	-	-
Weatherford CCD	12 749	2 022	1 307	1 977	645	5 325	5.2	1 446	249	392
Cool city (part)	39	3	2	1 971	4	11	4.9	6	-	-
Millsap town	160	10	34	1 960	8	56	5.1	18	7	7
Mineral Wells city (part)	27	2	-	1 973	-	4	3.8	3	-	-
Weatherford city (part)	7 032	933	996	1 969	420	2 853	5.2	943	82	212
Weatherford Northwest CCD	3 428	766	238	1 983	91	1 534	5.3	253	68	80
Cool city (part)	41	5	-	1 967	-	12	4.7	-	-	-
Mineral Wells city (part)	10	2	3	1 970	-	5	4.5	5	-	-
Weatherford city (part)	118	-	10	1 975	-	22	4.6	13	-	-
Weatherford Southeast CCD	6 618	1 624	168	1 985	96	4 421	6.2	291	46	66
Aledo city	625	220	34	1 985	3	328	5.6	24	-	2
Annetta town	382	47	11	1 988	-	309	6.7	5	2	2
Annetta North town	159	37	20	1 983	-	116	7.1	-	2	2
Annetta South town	212	17	6	1 983	6	165	6.2	6	3	3
Hudson Oaks city	585	113	9	1 987	24	426	6.5	36	6	18
Weatherford city (part)	965	277	11	1 986	34	554	6.0	94	17	18
Willow Park city (part)	1 004	122	-	1 982	-	776	6.4	9	-	-
Parmer County	3 732	159	286	1 964	156	1 545	5.2	411	85	130
Farwell-Bovina CCD	1 993	76	172	1 963	84	835	5.2	222	52	73
Bovina city	619	24	41	1 965	52	185	4.8	121	8	9
Farwell city	563	3	45	1 962	17	209	5.1	46	1	3
Friona CCD	1 739	83	114	1 964	72	710	5.2	189	33	57
Friona city	1 388	67	65	1 966	72	513	5.1	178	28	52
Pecos County	6 338	546	624	1 971	301	2 219	5.0	932	264	289
Fort Stockton CCD	5 016	464	473	1 972	273	1 673	4.9	812	153	165
Fort Stockton city	3 180	207	366	1 967	199	1 048	4.8	609	71	75
Imperial CCD	516	30	54	1 966	8	186	5.1	58	42	51
Coyanosa CDP	90	8	21	1 965	3	12	4.3	33	-	11
Imperial CDP	229	-	27	1 960	3	101	5.3	16	20	21
Iraan CCD	806	52	97	1 968	20	360	5.3	62	69	73
Iraan city	556	24	61	1 962	7	239	5.3	29	39	43
Polk County	21 177	2 826	779	1 980	1 577	6 837	4.8	3 195	517	539
Corrigan CCD	2 089	244	109	1 977	123	749	5.0	302	81	77
Corrigan town	754	37	40	1 973	48	196	4.6	158	17	15
Livingston-New Willard CCD	19 088	2 582	670	1 981	1 454	6 088	4.8	2 893	436	462
Goodrich city	115	11	12	1 970	11	21	4.8	18	4	2
Livingston town	2 362	205	329	1 974	159	906	5.0	420	16	20
Onalaska city	935	66	14	1 983	94	185	4.4	187	23	24
Seven Oaks city	68	7	5	1 973	3	25	5.0	4	3	8
West Livingston CDP	2 299	407	40	1 983	188	635	4.7	297	82	82
Potter County	44 598	1 927	5 542	1 959	3 414	13 938	4.8	8 778	513	546
Amarillo CCD	42 898	1 650	5 495	1 959	3 297	13 022	4.8	8 627	392	462
Amarillo city (part)	41 098	1 412	5 409	1 958	3 261	12 156	4.7	8 570	382	452
Canadian River Breaks CCD	1 700	277	47	1 979	117	916	5.7	151	121	84
Bishop Hills town	87	-	-	1 968	-	75	7.6	-	-	-
Presidio County	3 299	481	636	1 975	309	880	4.7	674	215	217
Marfa CCD	1 488	114	486	1 954	100	478	4.9	296	109	98
Marfa city	1 144	84	440	1 948	42	402	5.0	210	32	48

Table 19. **Physical Housing Characteristics: 2000**—Con.

[Data based on a sample (except Tables 65-68). For information on confidentiality protection, coverage, sampling error, and nonsampling error, see Appendix G.
For location of definitions, see "How to Use This Census Report"]

State County County Subdivision Place	Total housing units	Year structure built			Rooms			No bedrooms or 1 bedroom	Lacking complete plumbing facilities	Lacking complete kitchen facilities
		1995 to March 2000	1939 or earlier	Median	1 or 2	6 or more	Median			
Presidio County—Con.										
Presidio CCD	1 811	367	150	1 983	209	402	4.5	378	106	119
Presidio city	1 550	336	100	1 985	174	358	4.5	287	67	83
Redford CDP	92	10	17	1 970	10	17	3.8	42	20	20
Rains County	4 523	720	180	1 980	278	1 445	4.9	525	87	91
Emory CCD	2 590	426	108	1 982	167	856	4.9	294	42	63
Alba town (part)	-	-	-	-	-	-	-	-	-	-
Emory city (part)	499	37	76	1 968	14	126	4.9	41	6	9
Point CCD	1 933	294	72	1 977	111	589	4.9	231	45	28
East Tawakoni city	437	24	8	1 973	13	138	4.9	50	-	-
Emory city (part)	6	-	-	1 945	-	-	3.0	6	-	-
Point city	322	34	22	1 976	4	92	4.9	38	4	4
Randall County	43 261	4 402	1 250	1 974	2 447	19 620	5.3	5 772	204	318
Amarillo CCD	32 014	2 546	589	1 973	1 882	14 726	5.3	4 550	139	252
Amarillo city (part)	31 234	2 306	574	1 973	1 858	14 474	5.4	4 512	132	245
Canyon CCD	6 169	517	565	1 971	481	2 312	5.0	1 058	44	48
Canyon city (part)	4 746	249	493	1 970	423	1 514	4.8	953	27	30
Happy town (part)	12	-	-	1 975	-	4	5.0	-	-	-
Lake Tanglewood village (part)	170	22	2	1 973	10	113	6.0	13	-	-
Palisades village (part)	90	5	-	1 970	10	38	5.1	22	4	4
Timbercreek Canyon village (part)	113	42	-	1 986	-	104	6.8	-	-	-
North Randall CCD	5 078	1 339	96	1 985	84	2 582	5.5	164	21	18
Amarillo city (part)	-	-	-	-	-	-	-	-	-	-
Canyon city (part)	365	36	-	1 983	-	283	6.5	-	-	-
Lake Tanglewood village (part)	265	35	3	1 982	4	198	6.6	4	4	4
Palisades village (part)	75	5	3	1 975	-	24	5.0	5	-	-
Timbercreek Canyon village (part)	54	16	-	1 981	11	34	6.1	14	-	-
Reagan County	1 452	93	100	1 974	79	568	5.1	207	47	72
Big Lake CCD	1 452	93	100	1 974	79	568	5.1	207	47	72
Big Lake city	1 126	65	78	1 973	45	451	5.2	133	27	58
Real County	2 007	280	216	1 977	182	633	4.9	295	84	80
Camp Wood-Leakey CCD	2 007	280	216	1 977	182	633	4.9	295	84	80
Camp Wood city	335	28	66	1 971	37	79	4.7	47	7	13
Leakey city	218	13	36	1 966	12	75	5.1	24	6	-
Red River County	6 916	591	743	1 972	286	2 479	5.0	619	181	153
Annona-Avery CCD	1 496	120	140	1 971	48	491	5.0	132	62	65
Annona town	140	8	8	1 971	2	47	5.0	2	5	9
Avery town	229	1	31	1 962	2	76	4.9	35	5	8
Bogata CCD	1 407	129	187	1 973	48	518	5.0	123	24	20
Bogata city	659	43	114	1 965	19	198	4.8	74	15	13
Deport city (part)	26	1	-	1 977	-	12	5.4	-	-	-
Clarksville CCD	2 756	162	313	1 970	153	1 007	5.1	247	60	43
Clarksville city	1 774	42	252	1 961	113	616	5.0	172	7	7
Detroit CCD	774	125	76	1 978	29	315	5.2	62	21	17
Detroit town	367	32	46	1 974	12	123	5.0	37	6	2
Manchester CCD	483	55	27	1 976	8	148	4.9	55	14	8
Reeves County	5 043	99	392	1 964	243	1 891	5.0	640	336	343
Balmorhea CCD	706	23	70	1 968	63	155	4.4	115	115	109
Balmorhea city	242	12	33	1 963	24	78	4.7	60	37	34
Pecos CCD	4 337	76	322	1 963	180	1 736	5.1	525	221	234
Lindsay CDP	144	16	-	1 983	-	47	4.9	10	8	8
Pecos city	3 694	51	296	1 962	129	1 593	5.2	404	147	170
Toyah town	82	1	15	1 953	6	15	4.8	19	23	23
Refugio County	3 669	160	526	1 960	217	1 461	5.1	505	97	112
Austwell-Tivoli CCD	558	38	112	1 962	26	180	4.9	70	12	17
Austwell city	123	9	29	1 971	7	24	4.5	21	3	8
Refugio town (part)	-	-	-	-	-	-	-	-	-	-
Refugio CCD	1 694	54	214	1 959	66	752	5.3	192	42	42
Refugio town (part)	1 299	46	171	1 957	53	560	5.2	155	37	35
Woodsboro CCD	1 417	68	200	1 963	125	529	5.0	243	43	53
Bayside town	270	9	52	1 963	30	68	4.4	77	7	9
Woodsboro town	708	14	108	1 958	41	259	5.0	100	20	23
Roberts County	449	12	156	1 953	16	253	5.8	25	8	8
Miami CCD	449	12	156	1 953	16	253	5.8	25	8	8
Miami city	279	2	106	1 952	9	143	5.6	16	3	3
Robertson County	7 874	838	988	1 973	615	2 922	5.1	1 014	262	261
Bremond CCD	950	109	166	1 971	32	403	5.2	98	41	24
Bremond city	459	24	98	1 963	17	187	5.1	75	22	16
Calvert CCD	890	93	231	1 961	58	363	5.2	83	47	40
Calvert city	716	71	192	1 959	46	297	5.2	63	38	31
Franklin CCD	2 776	297	236	1 976	184	982	5.1	327	109	123
Franklin city	612	58	85	1 971	18	227	5.0	81	8	6
Hearne CCD	3 258	339	355	1 973	341	1 174	5.0	506	65	74
Hearne city	1 936	84	236	1 967	232	646	4.8	354	12	20
Rockwall County	15 351	3 964	293	1 987	300	10 178	6.3	1 138	71	60
Northeast Rockwall CCD	2 191	533	170	1 984	72	998	5.4	171	13	23
Fate city	189	77	7	1 986	2	118	5.9	2	2	2
Mobile City city	60	7	-	1 979	5	2	4.1	7	-	-
Rockwall city (part)	16	14	-	1 999	-	14	6.1	-	-	-
Royse City city (part)	1 022	225	153	1 980	41	355	5.1	108	-	6
Northwest Rockwall CCD	7 801	1 839	105	1 986	103	5 603	6.7	602	40	14
Dallas city (part)	6	-	-	1 975	-	6	6.0	-	-	-
Garland city (part)	-	-	-	-	-	-	-	-	-	-
Rockwall city (part)	5 021	1 297	105	1 985	103	3 387	6.6	534	40	14
Rowlett city (part)	2 161	426	-	1 989	-	1 778	7.0	36	-	-
Wylie city (part)	84	65	-	1 997	-	17	4.4	18	-	-
South Rockwall CCD	5 359	1 592	18	1 989	125	3 577	6.3	365	18	23
Dallas city (part)	-	-	-	-	-	-	-	-	-	-

Table 19. **Physical Housing Characteristics: 2000**—Con.

[Data based on a sample (except Tables 65-68). For information on confidentiality protection, coverage, sampling error, and nonsampling error, see Appendix G.
For location of definitions, see "How to Use This Census Report"]

State County County Subdivision Place	Total housing units	Year structure built			Rooms			No bedrooms or 1 bedroom	Lacking complete plumbing facilities	Lacking complete kitchen facilities
		1995 to March 2000	1939 or earlier	Median	1 or 2	6 or more	Median			
Rockwall County—Con.										
South Rockwall CCD—Con.										
Heath city	1 424	410	8	1 990	11	1 200	7.9	11	-	-
McLendon-Chisholm city	318	44	8	1 983	4	256	6.8	8	2	7
Rockwall city (part)	2 079	827	-	1 991	85	1 298	6.0	234	-	-
Runnels County	5 400	206	1 408	1 957	254	2 238	5.2	658	319	330
Ballinger CCD	2 440	102	638	1 956	101	903	5.1	311	183	181
Ballinger city	1 841	68	504	1 955	60	653	5.0	226	87	78
Miles CCD	539	44	102	1 965	22	246	5.3	58	30	35
Miles city	350	17	71	1 961	10	150	5.3	30	11	14
Rowena CCD	406	16	194	1 942	8	224	5.7	16	20	17
Winters CCD	2 015	44	474	1 957	123	865	5.2	273	86	97
Winters city	1 256	23	264	1 957	67	513	5.1	174	25	21
Rusk County	19 867	1 721	2 065	1 972	686	8 441	5.2	1 624	453	486
Carlisle-Turnertown CCD	828	66	122	1 972	33	301	5.1	61	41	20
Henderson CCD	7 689	450	917	1 968	336	3 314	5.2	742	84	133
Henderson city	4 884	214	727	1 965	269	2 008	5.2	567	57	108
Kilgore CCD	3 219	342	211	1 973	58	1 579	5.5	137	55	53
Kilgore city (part)	1 030	57	92	1 959	-	530	5.5	27	-	-
Laneville CCD	1 542	156	213	1 973	70	587	5.1	159	103	111
Reklaw city (part)	62	14	4	1 973	-	33	5.6	3	3	3
Mount Enterprise CCD	1 287	141	139	1 973	36	496	5.2	69	59	58
Mount Enterprise city	232	6	49	1 960	8	92	5.2	16	6	6
Overton CCD	1 922	169	255	1 969	37	848	5.3	149	37	42
New London city	389	28	40	1 968	16	163	5.3	35	2	2
Overton city (part)	957	53	163	1 964	14	408	5.3	82	31	36
Pinehill CCD	937	95	106	1 975	15	383	5.2	53	38	18
Tatum CCD	2 443	302	102	1 980	101	933	5.1	254	36	51
Easton city (part)	24	3	4	1 991	-	2	4.7	-	2	-
Tatum city (part)	409	31	23	1 979	24	144	4.9	94	5	10
Sabine County	7 659	689	370	1 978	443	1 990	4.7	880	121	192
Hemphill CCD	4 033	344	148	1 979	217	909	4.6	441	89	111
Hemphill city	576	33	72	1 968	34	201	5.0	84	16	22
Milam CCD	1 785	190	43	1 979	89	562	5.0	170	6	46
Milam CDP	1 006	80	6	1 981	45	328	4.9	101	-	13
Pineland CCD	1 841	155	179	1 972	137	519	4.8	269	26	35
Pineland city	440	33	46	1 969	13	137	4.8	74	6	9
San Augustine County	5 356	750	358	1 977	372	1 677	4.9	759	217	268
Broaddus CCD	2 252	334	42	1 982	206	469	4.4	402	67	67
Broaddus town	92	5	-	1 968	9	45	5.5	11	5	7
San Augustine CCD	3 104	416	316	1 972	166	1 208	5.1	357	150	201
San Augustine town	1 071	95	158	1 965	75	409	5.0	177	66	73
San Jacinto County	11 520	1 904	367	1 983	453	4 103	5.0	1 222	503	484
Coldspring CCD	2 817	540	69	1 984	92	1 030	5.1	261	71	62
Coldspring city	330	65	26	1 977	8	114	5.0	30	6	6
Point Blank CCD	2 980	347	84	1 982	84	1 144	5.1	299	161	166
Oakhurst city	124	14	12	1 971	3	55	5.2	21	26	24
Point Blank city	416	42	4	1 981	7	188	5.3	7	14	12
Shepherd-Evergreen CCD	5 723	1 017	214	1 982	277	1 929	4.9	662	271	256
Shepherd city	859	84	62	1 976	41	284	4.9	127	26	31
San Patricio County	24 864	2 852	1 198	1 974	1 616	9 445	5.1	3 778	535	493
Aransas Pass-Ingleside CCD	7 208	1 351	302	1 976	429	2 185	4.9	1 265	68	38
Aransas Pass city (part)	2 984	247	177	1 973	148	810	4.7	609	27	-
Corpus Christi city (part)	-	-	-	-	-	-	-	-	-	-
Falman-County Acres CDP	105	17	-	1 984	-	26	4.8	10	6	6
Ingleside city (part)	3 251	972	109	1 980	211	1 109	5.0	509	16	16
Ingleside on the Bay city	311	38	-	1 973	19	107	5.0	41	-	3
Gregory-Portland CCD	6 716	810	143	1 975	405	3 457	5.6	815	61	78
Doyle CDP	101	-	-	1 969	11	27	5.0	30	-	-
Gregory city	742	11	56	1 963	54	214	4.8	149	26	24
Ingleside city (part)	-	-	-	-	-	-	-	-	-	-
Portland city (part)	5 394	714	36	1 976	337	3 015	5.7	596	12	39
Tradewinds CDP	38	-	-	1 979	-	11	3.8	22	-	-
Mathis CCD	3 558	173	138	1 972	249	1 127	4.8	524	132	110
Edgewater-Paisano CDP	73	20	-	1 990	5	25	4.8	12	-	-
Lake City town	308	19	21	1 976	21	97	4.6	50	9	15
Lakeshore Gardens-Hidden Acres CDP	392	7	-	1 976	7	108	4.4	47	-	6
Lakeside town	190	8	3	1 971	17	71	5.0	27	1	3
Mathis city	1 713	17	82	1 966	111	528	4.8	257	69	50
San Patricio city (part)	112	18	8	1 980	-	53	5.4	10	6	5
Sinton-Odem CCD	5 265	399	378	1 972	358	1 914	5.0	792	184	172
Corpus Christi city (part)	-	-	-	-	-	-	-	-	-	-
Del Sol-Loma Linda CDP	230	20	-	1 982	32	39	4.4	51	26	21
Edroy CDP	129	7	8	1 968	-	41	5.0	-	-	-
Morgan Farm Area CDP	168	36	6	1 982	-	56	5.1	7	-	-
Odem city	841	50	46	1 971	42	265	4.9	143	27	29
Rancho Chico CDP	118	21	6	1 974	-	18	4.6	15	-	-
St. Paul CDP	219	31	19	1 972	20	69	4.5	56	-	13
Sinton city	2 028	32	182	1 966	171	822	5.1	321	68	53
Taft CCD	2 117	119	237	1 963	175	762	5.0	382	90	95
Taft city	1 214	46	154	1 960	71	465	5.1	211	12	17
Taft Southwest CDP	530	13	29	1 966	60	139	4.6	106	51	37
San Saba County	2 951	269	664	1 960	176	1 019	5.0	369	115	144
San Saba North CCD	805	73	235	1 958	42	350	5.2	90	31	44
Richland Springs town	167	3	46	1 951	5	57	4.7	19	3	3
San Saba South CCD	2 146	196	429	1 961	134	669	4.9	279	84	100
San Saba town	1 187	55	238	1 958	69	356	4.8	154	47	62
Schleicher County	1 371	91	225	1 968	101	475	4.9	199	33	38
Eldorado East CCD	1 166	81	169	1 967	76	384	4.9	170	33	38
Eldorado city	840	45	86	1 966	44	261	4.8	121	15	28
Eldorado West CCD	205	10	56	1 971	25	91	5.3	29	-	-

Table 19. **Physical Housing Characteristics: 2000**—Con.

[Data based on a sample (except Tables 65-68). For information on confidentiality protection, coverage, sampling error, and nonsampling error, see Appendix G.
For location of definitions, see "How to Use This Census Report"]

State County County Subdivision Place	Total housing units	Year structure built			Rooms			No bedrooms or 1 bedroom	Lacking complete plumbing facilities	Lacking complete kitchen facilities
		1995 to March 2000	1939 or earlier	Median	1 or 2	6 or more	Median			
Scurry County	7 112	215	633	1 961	363	2 605	5.1	834	121	199
Fluvanna-Sharon Ridge CCD	667	14	47	1 964	18	361	5.6	29	8	21
Hermleigh CCD	392	28	40	1 965	8	152	5.2	25	14	16
Hermleigh CDP	192	21	21	1 962	8	58	5.0	19	-	2
Snyder CCD	6 053	173	546	1 961	337	2 092	5.0	780	99	162
Snyder city	4 987	121	417	1 960	296	1 719	5.0	658	67	130
Shackelford County	1 613	102	443	1 958	57	751	5.4	140	27	44
Albany CCD	1 353	81	314	1 961	53	619	5.3	117	11	26
Albany city	885	18	246	1 955	38	411	5.4	78	5	19
Lueders city (part)	-	-	-	-	-	-	-	-	-	-
Moran CCD	260	21	129	1 941	4	132	5.5	23	16	18
Moran city	145	8	80	1940-	-	56	4.9	15	9	11
Shelby County	11 955	1 259	1 020	1 974	603	4 150	5.0	1 392	336	363
Aiken-Neuville CCD	1 287	203	76	1 976	18	547	5.2	63	35	46
Center CCD	4 445	341	366	1 972	307	1 348	4.9	657	102	110
Center city	2 281	128	209	1 967	195	628	4.7	459	49	53
Shelbyville CCD	1 989	191	125	1 976	78	678	5.0	168	86	109
Huxley city	213	10	10	1 977	10	96	5.3	16	-	-
Tenaha-Joaquin CCD	2 460	330	217	1 976	132	917	5.1	299	70	58
Joaquin city	400	38	49	1 973	6	159	5.2	40	9	5
Tenaha town	499	56	34	1 974	52	152	4.9	95	8	6
Timpson CCD	1 774	194	236	1 973	68	660	5.1	205	43	40
Timpson city	550	61	84	1 967	20	206	5.0	96	10	14
Sherman County	1 275	86	166	1 963	50	611	5.4	138	25	24
Stratford East CCD	363	48	67	1 967	5	179	5.5	37	8	8
Texhoma city	165	30	37	1 959	-	87	5.6	15	2	2
Stratford West CCD	912	38	99	1 962	45	432	5.4	101	17	16
Stratford city	790	29	86	1 962	35	364	5.4	85	7	6
Smith County	71 701	8 574	3 901	1 976	4 067	31 378	5.3	9 489	724	901
Bullard CCD	8 715	1 852	150	1 985	327	4 322	5.5	688	115	123
Bullard town (part)	451	119	44	1 984	12	160	5.1	52	-	-
Noonday city	231	40	4	1 985	10	138	5.8	10	-	-
Tyler city (part)	1 645	635	-	1 991	195	728	5.1	386	-	-
Lindale CCD	6 697	1 170	280	1 981	165	3 216	5.4	292	74	81
Lindale town (part)	1 171	235	79	1 976	39	464	5.1	92	28	33
Troup-Arp CCD	3 691	537	350	1 977	144	1 596	5.3	278	40	49
Arp city	419	31	60	1 966	5	149	5.1	19	3	4
New Chapel Hill city (part)	53	2	5	1 976	2	28	5.7	4	-	-
Overton city (part)	43	-	-	1 964	-	16	4.3	-	-	-
Troup city (part)	816	55	176	1 965	31	311	5.1	92	2	6
Tyler CCD	36 075	2 211	2 685	1 969	2 663	14 901	5.1	6 407	344	494
Lindale town (part)	-	-	-	-	-	-	-	-	-	-
Tyler city (part)	28 793	1 030	2 426	1 966	2 262	11 953	5.1	5 646	293	471
Tyler East CCD	6 429	957	198	1 981	363	2 889	5.3	876	72	77
New Chapel Hill city (part)	175	21	5	1 974	8	73	5.2	14	1	2
Overton city (part)	25	-	-	1 977	-	20	6.1	-	-	-
Tyler city (part)	2 402	422	6	1 986	213	1 070	5.2	557	8	34
Whitehouse CCD	8 136	1 521	116	1 984	326	3 570	5.3	806	18	22
Tyler city (part)	2 713	333	7	1 983	242	970	4.8	532	5	-
Whitehouse city	1 952	397	35	1 983	47	843	5.3	90	-	3
Winona CCD	1 958	326	122	1 981	79	884	5.4	142	61	55
Winona town	233	28	29	1 978	11	107	5.4	31	-	2
Somervell County	2 750	551	236	1 982	134	1 017	5.1	325	53	41
Glen Rose CCD	2 750	551	236	1 982	134	1 017	5.1	325	53	41
Glen Rose city	911	77	150	1 973	57	258	4.8	173	2	3
Starr County	17 589	2 946	455	1 984	2 163	4 914	4.6	3 743	1 247	1 045
La Grulla CCD	3 021	694	51	1 986	448	627	4.5	644	289	219
Alto Bonito CDP	113	35	-	1 992	8	29	4.4	8	16	25
La Casita-Garciasville CDP (part)	671	167	18	1 987	120	130	4.2	173	53	24
La Grulla city	500	28	33	1 973	27	150	4.9	51	28	23
La Victoria CDP	581	113	-	1 986	105	79	3.9	155	92	23
Rio Grande City-San Isidro CCD	8 405	1 278	231	1 983	897	2 456	4.6	1 731	575	432
El Refugio CDP	100	30	-	1 990	-	12	4.7	12	8	-
La Casita-Garciasville CDP (part)	8	-	-	1 985	-	-	4.0	-	-	-
La Puerta CDP	484	98	11	1 991	30	146	4.9	57	59	41
La Rosita CDP	498	175	9	1 988	103	141	4.4	136	-	9
Las Lomas CDP	716	175	-	1 990	87	120	4.2	187	96	69
Los Alvarez CDP	518	120	11	1 988	34	147	4.6	76	38	38
Los Villareales CDP	264	53	10	1 991	26	50	4.5	26	43	23
Rio Grande City city	3 866	310	156	1 977	431	1 180	4.6	913	181	120
San Isidro CDP	112	19	6	1 978	14	35	4.9	17	11	12
Santa Cruz CDP	144	22	-	1 984	-	51	5.0	-	-	-
Roma-Los Saenz CCD	6 163	974	173	1 985	818	1 831	4.5	1 368	383	394
Escobares CDP	586	124	-	1 985	34	116	4.3	86	35	20
Falcon Heights CDP	137	38	-	1 992	38	10	3.1	64	28	28
Falcon Village CDP	52	-	-	1 965	-	31	5.8	-	-	-
Fronton CDP	234	47	9	1 982	36	42	3.6	106	9	9
Garceno CDP	430	50	15	1 983	77	142	4.8	91	36	29
North Escobares CDP	454	90	9	1 988	60	144	4.8	92	11	27
Roma city	3 204	461	102	1 984	385	1 129	4.7	655	136	124
Roma Creek CDP	142	47	-	1 992	29	46	4.8	58	-	-
Salineno CDP	116	19	9	1 983	21	20	4.2	21	-	9
Stephens County	4 893	175	1 013	1 965	301	1 751	5.0	625	116	170
Breckenridge North CCD	4 113	143	814	1 964	240	1 439	5.0	512	60	107
Breckenridge city	2 798	39	650	1 957	164	1 028	5.0	381	26	61
Breckenridge South CCD	780	32	199	1 971	61	312	5.1	113	56	63
Sterling County	633	44	143	1 965	19	280	5.3	47	2	2
Sterling City CCD	633	44	143	1 965	19	280	5.3	47	2	2
Sterling City city	463	29	107	1 967	14	205	5.3	36	2	2

Table 19. **Physical Housing Characteristics: 2000**—Con.

[Data based on a sample (except Tables 65-68). For information on confidentiality protection, coverage, sampling error, and nonsampling error, see Appendix G.
For location of definitions, see "How to Use This Census Report"]

State County County Subdivision Place	Total housing units	Year structure built			Rooms			No bedrooms or 1 bedroom	Lacking complete plumbing facilities	Lacking complete kitchen facilities
		1995 to March 2000	1939 or earlier	Median	1 or 2	6 or more	Median			
Stonewall County	936	21	123	1 959	62	315	5.0	114	40	58
Aspermont North CCD	230	3	36	1 959	8	84	5.1	20	8	16
Aspermont town (part)	20	-	2	1 964	-	20	6.9	-	-	-
Aspermont South CCD	706	18	87	1 960	54	231	4.9	94	32	42
Aspermont town (part)	485	14	56	1 959	27	133	4.8	66	11	21
Sutton County	1 998	139	280	1 969	174	677	4.9	384	28	34
Sonora CCD	1 608	125	207	1 971	142	560	4.9	307	28	34
Sonora city	1 253	94	147	1 971	116	419	4.9	227	18	17
Sonora Rural CCD	390	14	73	1 955	32	117	4.8	77	-	-
Swisher County	3 315	79	309	1 961	152	1 418	5.2	379	83	136
Happy CCD	396	22	68	1 960	15	166	5.3	29	9	14
Happy town (part)	272	11	56	1 957	11	99	5.1	21	4	4
Kress CCD	627	26	25	1 960	19	307	5.5	36	13	15
Kress city	285	16	11	1 963	12	114	5.1	21	-	2
Tulia CCD	2 292	31	216	1 961	118	945	5.2	314	61	107
Tulia city	1 897	28	179	1 961	97	744	5.1	272	42	57
Tarrant County	565 830	68 735	22 080	1 978	47 129	239 701	5.2	116 175	2 675	3 850
Arlington CCD	157 468	20 407	1 241	1 982	16 587	66 908	5.1	36 147	594	719
Arlington city (part)	130 822	13 174	963	1 981	14 876	52 970	5.0	32 121	519	649
Dalworthington Gardens city	767	31	24	1 980	-	591	7.0	5	-	4
Fort Worth city (part)	62	-	-	1 973	-	24	4.9	-	5	5
Grand Prairie city (part)	11 333	3 520	45	1 988	1 418	4 362	4.7	3 356	28	23
Kennedale city (part)	2 158	294	47	1 983	92	952	5.2	242	-	-
Mansfield city (part)	9 117	3 112	124	1 989	155	6 111	6.3	313	38	31
Pantego town	912	42	4	1 969	23	716	6.7	27	-	-
Rendon CDP (part)	1 885	199	34	1 981	16	1 005	5.6	68	4	-
Fort Worth CCD	252 574	22 796	19 778	1 970	21 129	91 786	4.9	55 527	1 696	2 487
Arlington city (part)	-	-	-	-	-	-	-	-	-	-
Azle city (part)	3 291	298	65	1 979	108	1 673	5.5	364	19	60
Benbrook city	8 885	609	13	1 979	576	4 635	5.6	1 677	36	8
Blue Mound city	790	28	6	1 967	4	322	5.3	22	-	-
Briar CDP (part)	1 279	219	35	1 981	35	543	5.2	99	8	43
Burleson city (part)	1 275	352	-	1 991	83	774	5.8	92	-	84
Crowley city (part)	2 744	359	31	1 976	66	1 295	5.4	155	-	22
Eagle Mountain CDP	2 790	528	54	1 983	240	1 906	6.6	316	-	16
Edgecliff Village town	1 012	5	-	1 973	-	777	6.2	14	4	-
Euless city (part)	-	-	-	-	-	-	-	-	-	-
Everman city	1 994	4	74	1 968	61	747	5.2	178	6	-
Forest Hill city	3 855	112	144	1 968	68	1 933	5.5	295	16	11
Fort Worth city (part)	199 424	17 459	18 481	1 968	19 095	66 291	4.8	49 616	1 432	2 026
Haltom City city (part)	-	-	-	-	-	-	-	-	-	-
Haslet city (part)	84	19	23	1 963	1	48	6.0	4	-	-
Hurst city (part)	-	-	-	-	-	-	-	-	-	-
Kennedale city (part)	97	-	-	1 964	11	18	3.9	35	-	10
Lakeside town	428	45	15	1 963	8	315	6.1	13	-	-
Lake Worth city	1 750	46	146	1 962	26	693	5.2	129	-	10
Newark city (part)	-	-	-	-	-	-	-	-	-	-
Pecan Acres CDP (part)	195	71	4	1 987	-	108	5.8	13	-	-
Pelican Bay city	563	65	-	1 982	9	105	4.6	36	4	13
Rendon CDP (part)	1 478	175	26	1 980	10	988	6.1	70	-	-
Reno city (part)	-	-	-	-	-	-	-	-	-	-
Richland Hills city (part)	-	-	-	-	-	-	-	-	-	-
River Oaks city	2 851	17	179	1 952	91	1 098	5.1	261	-	30
Saginaw city	4 345	1 135	16	1 983	91	2 171	5.5	317	42	-
Sansom Park city	1 493	31	85	1 955	67	419	4.9	189	6	13
Westover Hills town	274	3	50	1 970	-	264	9.0+	-	-	-
Westworth Village city	855	1	27	1 954	14	446	5.6	40	-	4
White Settlement city	6 029	118	149	1 962	307	1 735	4.8	1 042	46	43
Northeast Tarrant CCD	155 788	25 532	1 061	1 983	9 413	81 007	5.6	24 501	385	644
Bedford city	21 137	1 800	8	1 983	1 818	9 398	5.2	5 433	13	46
Colleyville city	6 547	1 224	24	1 988	23	6 051	8.4	42	15	8
Euless city (part)	20 078	2 714	47	1 982	2 469	6 458	4.6	5 845	51	132
Flower Mound town (part)	-	-	-	-	-	-	-	-	-	-
Fort Worth city (part)	11 576	5 037	14	1 993	268	7 300	6.0	984	13	20
Grapevine city (part)	16 509	2 871	155	1 986	1 073	9 260	5.9	2 832	63	118
Haltom City city (part)	15 828	1 721	437	1 969	1 757	5 259	4.9	3 405	57	96
Haslet city (part)	330	54	8	1 988	-	255	6.5	1	3	-
Hurst city (part)	14 755	913	69	1 970	703	7 670	5.6	2 219	29	58
Keller city	9 192	3 264	59	1 991	41	7 415	7.4	87	-	15
North Richland Hills city	21 498	2 365	145	1 981	1 028	10 750	5.5	2 954	75	96
Richland Hills city (part)	3 303	70	21	1 958	153	1 558	5.4	398	17	11
Southlake city (part)	6 436	2 867	35	1 994	12	5 823	9.0+	23	35	27
Trophy Club town (part)	-	-	-	-	-	-	-	-	-	-
Watauga city	7 246	285	32	1 982	37	3 130	5.4	194	7	15
Westlake town (part)	89	9	2	1 983	-	73	6.9	5	-	2
Taylor County	52 056	3 339	4 523	1 967	3 247	20 466	5.1	8 224	690	734
Abilene CCD	47 214	2 674	3 935	1 966	3 134	18 251	5.1	7 780	622	648
Abilene city (part)	45 161	2 417	3 798	1 965	3 061	17 268	5.1	7 674	588	599
Impact town	16	-	6	1 955	3	5	5.1	3	-	-
Potosi CDP	609	70	40	1 978	17	360	5.8	30	-	-
Tye city (part)	573	95	22	1 982	16	156	4.7	32	16	25
Jim Ned CCD	2 438	464	298	1 980	74	1 095	5.3	194	34	35
Buffalo Gap town	233	11	41	1 964	2	72	5.0	18	8	11
Lawn town	160	8	41	1 953	5	53	5.1	9	5	5
Tuscola city	315	25	59	1 960	-	121	5.1	24	-	-
Merkel CCD	2 404	201	290	1 971	39	1 120	5.4	250	34	51
Merkel town	1 200	68	174	1 962	35	465	5.1	175	14	23
Trent town	156	6	42	1 959	1	57	5.1	17	4	4
Tye city (part)	-	-	-	-	-	-	-	-	-	-
Terrell County	991	33	255	1 954	123	281	4.7	223	176	195
East Terrell CCD	294	18	44	1 963	75	61	4.1	104	75	75
West Terrell CCD	697	15	211	1 951	48	220	4.9	119	101	120
Sanderson CDP	632	9	192	1 951	38	204	4.9	106	85	107

Table 19. **Physical Housing Characteristics: 2000**—Con.

[Data based on a sample (except Tables 65-68). For information on confidentiality protection, coverage, sampling error, and nonsampling error, see Appendix G.
For location of definitions, see "How to Use This Census Report"]

State County County Subdivision Place	Total housing units	Year structure built			Rooms			No bedrooms or 1 bedroom	Lacking complete plumbing facilities	Lacking complete kitchen facilities
		1995 to March 2000	1939 or earlier	Median	1 or 2	6 or more	Median			
Terry County	5 087	203	289	1 966	152	1 874	5.1	506	94	134
Brownfield CCD	4 620	177	246	1 966	133	1 648	5.0	464	74	112
Brownfield city	3 686	114	212	1 964	97	1 268	5.0	409	30	47
Wellman city	97	4	-	1 971	6	34	4.9	15	7	9
Meadow CCD	467	26	43	1 962	19	226	5.4	42	20	22
Meadow town	233	10	21	1 966	5	108	5.3	21	3	5
Throckmorton County	1 066	23	360	1 952	43	457	5.3	97	59	60
Throckmorton CCD	795	17	274	1 952	21	331	5.2	70	28	29
Elbert CDP	32	-	13	1 952	-	7	4.9	4	-	-
Throckmorton town	484	9	159	1 951	6	199	5.2	45	9	10
Woodson CCD	271	6	86	1 952	22	126	5.4	27	31	31
Woodson town	146	1	52	1 948	7	64	5.3	8	10	10
Titus County	10 675	1 357	447	1 976	662	4 004	5.1	1 564	175	179
Cookville CCD	1 661	296	39	1 981	66	679	5.2	150	23	20
Mount Pleasant CCD	7 122	783	285	1 975	515	2 611	5.0	1 248	77	84
Mount Pleasant city	5 046	307	213	1 972	429	1 644	4.8	1 104	32	39
Talco CCD	931	99	63	1 975	21	321	5.1	64	55	55
Talco city	295	25	23	1 966	16	59	4.6	47	36	36
Winfield CCD	961	179	60	1 982	60	393	5.2	102	20	20
Miller's Cove town	38	-	-	1 982	14	9	3.2	21	3	3
Winfield city	182	51	11	1 975	15	67	5.0	16	2	-
Tom Green County	43 916	3 683	3 236	1 972	3 514	16 025	5.0	8 498	384	614
East Tom Green CCD	1 734	224	144	1 977	30	885	5.5	110	36	35
San Angelo city (part)	-	-	-	-	-	-	-	-	-	-
San Angelo CCD	32 442	1 368	2 801	1 967	2 893	10 801	4.9	6 968	300	470
San Angelo city (part)	31 863	1 317	2 785	1 967	2 817	10 550	4.9	6 878	280	460
West Tom Green CCD	9 740	2 091	291	1 984	591	4 339	5.3	1 420	48	109
Christoval CDP	214	10	42	1 965	10	52	4.7	25	4	2
Grape Creek CDP	1 219	197	38	1 979	27	426	5.1	103	8	8
San Angelo city (part)	5 873	1 423	21	1 985	469	2 821	5.4	1 020	6	54
Travis County	335 881	58 690	11 396	1 981	46 109	122 801	4.8	90 818	1 907	2 890
Austin CCD	277 950	40 383	10 887	1 979	43 688	87 911	4.5	84 756	1 620	2 572
Austin city (part)	249 018	32 051	10 427	1 978	41 312	72 280	4.4	79 927	1 335	2 307
Barton Creek CDP	773	543	-	1 997	55	501	7.6	128	-	-
Bee Cave village (part)	145	140	-	1 999	-	145	9.0+	-	3	-
Creedmoor city	82	17	12	1 972	4	38	5.3	20	1	-
Elgin city (part)	-	-	-	-	-	-	-	-	-	-
Garfield CDP	637	82	45	1 979	17	194	5.0	35	-	-
Jollyville CDP (part)	343	38	-	1 986	-	282	6.4	13	-	-
Lost Creek CDP	1 599	55	7	1 983	-	1 508	7.7	-	-	-
Manor city (part)	439	61	56	1 972	45	128	4.9	64	17	20
Mustang Ridge city (part)	143	19	14	1 983	8	79	5.7	11	4	4
Onion Creek CDP	1 050	149	-	1 983	-	797	6.8	-	7	-
Rollingwood city	496	11	-	1 972	-	474	7.3	-	-	1
Round Rock city (part)	457	394	-	1 997	199	19	2.7	334	-	-
San Leanna village	160	9	-	1 974	-	125	6.3	2	-	-
Shady Hollow CDP	1 735	105	-	1 986	-	1 662	7.5	-	-	-
Sunset Valley city	145	7	2	1 968	-	132	6.8	-	-	-
Wells Branch CDP	5 598	1 597	-	1 989	1 269	1 308	3.8	2 582	15	-
West Lake Hills city	1 186	154	13	1 976	16	1 011	7.0	33	9	-
Travis Northeast CCD	15 272	6 797	245	1 994	189	9 618	6.0	486	78	69
Austin city (part)	1 677	688	-	1 994	-	1 204	6.2	58	9	9
Elgin city (part)	-	-	-	-	-	-	-	-	-	-
Manor city (part)	2	-	-	1 975	-	-	5.0	-	-	-
Pflugerville city (part)	5 298	2 101	42	1 993	72	3 887	6.6	146	-	9
Round Rock city (part)	79	79	-	1 998	-	67	6.5	-	-	-
Windemere CDP	2 328	969	16	1 993	9	1 322	5.7	48	8	8
Travis Northwest CCD	27 430	7 743	85	1 989	1 693	15 237	5.9	4 572	92	126
Anderson Mill CDP (part)	62	-	-	1 983	-	55	6.8	-	-	-
Austin city (part)	18 488	4 479	58	1 988	1 350	10 552	6.2	3 704	49	54
Cedar Park city (part)	288	276	-	1 999	24	2	4.3	111	-	-
Jonestown city	774	76	8	1 980	76	169	4.5	120	9	25
Lago Vista city	2 137	530	-	1 986	65	928	5.2	171	-	8
Leander city (part)	-	-	-	-	-	-	-	-	-	-
Travis Southwest CCD	15 229	3 767	179	1 986	539	10 035	6.2	1 004	117	123
Austin city (part)	1 893	130	-	1 982	32	1 162	5.9	79	-	-
Bee Cave village (part)	99	24	9	1 982	7	62	6.5	8	-	5
Briarcliff village	466	181	3	1 989	4	268	5.8	22	-	2
Hudson Bend CDP	1 239	262	18	1 983	151	442	4.8	255	-	-
Lakeway city	3 533	674	9	1 986	63	2 730	6.7	75	3	22
The Hills village	688	306	-	1 994	-	615	7.7	15	2	-
Trinity County	8 141	1 139	593	1 980	395	2 729	4.9	901	202	240
Apple Springs CCD	1 318	205	115	1 975	49	462	5.1	119	64	66
Groveton city (part)	25	-	3	1 975	2	9	5.0	2	2	2
Glendale CCD	1 014	148	46	1 979	50	323	4.9	133	21	17
Trinity city (part)	138	6	18	1 971	11	22	4.1	22	5	5
Groveton CCD	2 282	367	204	1 981	205	734	4.8	385	61	77
Groveton city (part)	540	14	117	1 964	26	163	4.8	115	5	7
Trinity CCD	3 527	419	228	1 982	91	1 210	5.0	264	56	80
Trinity city (part)	1 152	95	211	1 969	47	423	5.0	133	35	52
Tyler County	10 419	1 494	640	1 976	671	3 553	4.9	1 365	418	440
Colmesneil-Chester CCD	1 677	230	149	1 975	124	626	5.0	271	103	108
Chester town	122	9	19	1 961	5	64	5.6	7	3	3
Colmesneil city	266	26	31	1 974	14	100	5.1	30	7	9
Spurger CCD	3 027	411	117	1 975	258	698	4.5	481	156	133
Warren CCD	1 337	169	119	1 977	54	511	5.1	125	42	45
Woodville CCD	4 378	684	255	1 977	235	1 718	5.1	488	117	154
Woodville town	1 231	137	90	1 970	84	521	5.2	204	38	65
Upshur County	14 930	1 834	909	1 977	460	5 848	5.2	1 245	297	328
Bettie CCD	1 493	195	128	1 977	57	454	5.0	104	54	55
Big Sandy CCD	1 632	252	118	1 978	65	686	5.2	201	41	40
Big Sandy town	586	66	45	1 973	16	230	5.0	91	2	2

Table 19. **Physical Housing Characteristics: 2000**—Con.

[Data based on a sample (except Tables 65-68). For information on confidentiality protection, coverage, sampling error, and nonsampling error, see Appendix G.
For location of definitions, see "How to Use This Census Report"]

State County County Subdivision Place	Total housing units	Year structure built: 1995 to March 2000	Year structure built: 1939 or earlier	Year structure built: Median	Rooms: 1 or 2	Rooms: 6 or more	Rooms: Median	No bedrooms or 1 bedroom	Lacking complete plumbing facilities	Lacking complete kitchen facilities
Upshur County—Con.										
Gilmer CCD	4 963	437	341	1 974	162	1 884	5.1	439	113	104
Gilmer city	2 192	83	237	1 967	87	768	5.0	290	28	39
Gladewater CCD	3 875	508	219	1 979	94	1 678	5.3	304	35	59
Clarksville City city (part)	-	-	-	-	-	-	-	-	-	-
East Mountain city	259	23	19	1 971	5	119	5.4	21	-	2
Gladewater city (part)	971	41	53	1 973	9	471	5.5	54	5	5
Union Grove city	121	17	17	1 974	-	66	5.7	4	1	1
Warren City city (part)	3	-	-	1 948	-	-	5.0	-	-	-
Ore City CCD	2 967	442	103	1 978	82	1 146	5.2	197	54	70
Ore City city	437	43	16	1 973	9	145	5.1	11	-	1
Upton County	1 609	35	150	1 961	58	560	5.0	177	32	70
McCamey CCD	1 041	17	98	1 960	37	349	5.0	114	21	42
McCamey city	875	15	85	1 960	37	292	4.9	108	14	29
Rankin CCD	568	18	52	1 963	21	211	5.1	63	11	28
Rankin city	377	5	39	1 959	13	147	5.2	46	7	22
Uvalde County	10 166	1 289	1 112	1 974	905	3 480	4.9	1 703	282	337
Sabinal CCD	1 536	183	268	1 972	79	582	5.0	195	46	50
Sabinal city	658	66	137	1 964	30	240	5.0	94	30	25
Utopia CDP	163	20	27	1 981	13	58	5.1	21	3	6
Uvalde CCD	8 630	1 106	844	1 974	826	2 898	4.9	1 508	236	287
Knippa CDP	297	46	20	1 980	34	83	4.7	49	11	19
Uvalde city	5 420	395	691	1 969	446	1 843	4.9	1 003	115	173
Uvalde Estates CDP	624	173	-	1 986	72	94	4.2	92	45	18
Val Verde County	16 288	1 860	955	1 975	1 338	5 368	4.8	2 723	404	349
Del Rio CCD	15 452	1 778	865	1 975	1 283	5 172	4.8	2 596	323	282
Cienegas Terrace CDP	803	236	-	1 991	90	140	4.6	112	40	38
Del Rio city	11 834	1 118	860	1 972	1 044	4 188	4.8	2 129	198	166
Lake View CDP	127	16	-	1 987	-	34	4.8	6	-	-
Laughlin AFB CDP	671	40	-	1 968	23	211	5.1	23	-	7
Val Verde Park CDP	620	178	-	1 987	31	151	4.7	112	17	8
Del Rio Northeast CCD	348	21	16	1 977	25	70	4.6	64	54	46
Del Rio Northwest CCD	488	61	74	1 974	30	126	4.7	63	27	21
Box Canyon-Amistad CDP	153	26	3	1 978	3	27	4.7	5	-	-
Van Zandt County	20 896	3 158	1 119	1 979	1 014	8 002	5.1	2 295	441	612
Ben Wheeler-Edom CCD	3 105	517	130	1 982	209	1 102	5.0	337	48	118
Edom city	145	11	9	1 975	2	65	5.3	6	1	1
Canton CCD	4 414	529	113	1 978	237	1 728	5.1	442	83	70
Canton city	1 494	54	45	1 973	97	545	5.1	158	-	5
Cedar Creek Lake CCD	2 397	452	70	1 983	111	1 021	5.2	237	137	152
Edgewood CCD	1 786	239	120	1 977	97	652	5.0	269	36	41
Edgewood town	601	39	56	1 969	43	215	4.9	136	7	12
Wills Point city (part)	-	-	-	-	-	-	-	-	-	-
Grand Saline CCD	3 224	438	298	1 976	167	1 150	5.0	427	51	54
Fruitvale city	161	15	6	1 975	3	47	4.9	29	-	1
Grand Saline city	1 199	61	153	1 970	79	369	4.9	201	26	31
Van CCD	2 170	332	112	1 977	72	882	5.2	205	43	52
Van city	988	59	49	1 970	20	413	5.2	105	15	16
Wills Point CCD	3 800	651	276	1 980	121	1 467	5.1	378	43	125
Wills Point city (part)	1 413	163	205	1 972	76	525	5.0	188	16	52
Victoria County	32 945	3 505	1 896	1 974	1 899	13 938	5.2	5 057	337	497
Victoria CCD	27 034	2 445	1 520	1 973	1 674	11 200	5.2	4 508	201	332
Inez CDP (part)	338	104	7	1 985	-	216	5.9	-	-	-
Victoria city (part)	24 054	1 939	1 320	1 972	1 621	9 603	5.1	4 309	192	321
Victoria South CCD	2 318	357	190	1 973	132	853	5.1	301	92	97
Bloomington CDP	928	206	39	1 975	57	212	4.6	117	44	50
Inez CDP (part)	344	32	56	1 974	16	152	5.3	59	6	9
Victoria city (part)	-	-	-	-	-	-	-	-	-	-
Victoria West CCD	3 593	703	186	1 978	93	1 885	5.6	248	44	68
Victoria city (part)	128	-	28	1 970	6	26	4.6	6	32	32
Walker County	21 099	3 182	817	1 981	1 935	7 356	4.9	3 864	273	255
Huntsville CCD	13 948	1 923	603	1 980	1 608	4 653	4.7	3 191	149	162
Huntsville city (part)	10 697	1 426	436	1 979	1 397	3 309	4.5	2 822	65	71
New Waverly city (part)	3	-	-	1 985	-	3	8.0	-	-	-
New Waverly CCD	2 442	373	81	1 980	149	961	5.1	308	65	37
Huntsville city (part)	131	9	9	1 983	25	56	5.0	29	-	-
New Waverly city (part)	418	39	37	1 974	15	175	5.1	52	11	14
Riverside CCD	4 709	886	133	1 983	178	1 742	5.1	365	59	56
Huntsville city (part)	578	38	32	1 974	-	272	5.4	-	-	-
Riverside city	289	35	23	1 978	52	89	4.9	60	3	6
Waller County	11 955	2 585	559	1 981	725	4 953	5.2	1 292	252	178
Brookshire CCD	3 356	597	123	1 981	289	1 341	5.0	398	98	74
Brookshire city	1 243	160	30	1 978	117	349	4.6	160	21	16
Katy city (part)	320	33	-	1 977	-	226	6.8	10	-	-
Pattison city	176	16	16	1 975	4	94	5.7	12	6	6
Hempstead CCD	3 126	680	264	1 977	166	1 166	5.1	361	82	53
Hempstead city (part)	1 787	292	198	1 975	103	591	5.0	217	13	11
Waller CCD	5 473	1 308	172	1 983	270	2 446	5.3	533	72	51
Hempstead city (part)	-	-	-	-	-	-	-	-	-	-
Pine Island town	334	84	22	1 981	19	133	5.1	42	6	6
Prairie View city	867	78	22	1 975	53	328	4.6	138	21	13
Waller city (part)	695	79	41	1 972	55	196	4.6	107	-	-
Ward County	4 832	146	318	1 962	301	1 673	4.9	785	236	328
Barstow-Pyote CCD	398	5	73	1 957	19	90	4.6	44	21	35
Barstow city	201	-	55	1 949	12	58	4.7	19	12	20
Monahans city (part)	-	-	-	-	-	-	-	-	-	-
Pyote town	90	3	7	1 964	4	22	4.7	12	6	15
Grandfalls CCD	288	11	29	1 959	14	81	4.7	41	12	39
Grandfalls town	210	11	16	1 961	14	45	4.6	36	9	32
Monahans CCD	4 146	130	216	1 962	268	1 502	5.0	700	203	254

Table 19. **Physical Housing Characteristics: 2000**—Con.

[Data based on a sample (except Tables 65-68). For information on confidentiality protection, coverage, sampling error, and nonsampling error, see Appendix G.
For location of definitions, see "How to Use This Census Report"]

State County County Subdivision Place	Total housing units	Year structure built			Rooms			No bedrooms or 1 bedroom	Lacking complete plumbing facilities	Lacking complete kitchen facilities
		1995 to March 2000	1939 or earlier	Median	1 or 2	6 or more	Median			
Ward County—Con.										
Monahans CCD—Con.										
Monahans city (part)	3 015	61	147	1 960	219	1 032	4.9	591	147	172
Thorntonville town	218	9	25	1 964	16	66	5.0	30	7	11
Wickett town	208	8	22	1 963	7	77	5.0	19	8	8
Washington County	13 241	1 648	1 720	1 975	677	5 858	5.3	1 565	246	245
Brenham CCD	7 902	756	875	1 974	451	3 460	5.3	1 059	67	73
Brenham city	5 317	362	633	1 972	363	2 251	5.2	863	45	51
Burton CCD	1 586	218	210	1 976	66	646	5.2	155	83	81
Burton town	191	13	76	1 952	6	76	5.1	12	8	15
Gay Hill-Independence CCD	1 595	230	229	1 980	67	700	5.3	138	16	15
Washington-Chappell Hill CCD	2 158	444	406	1 979	93	1 052	5.4	213	80	76
Webb County	55 206	11 818	2 652	1 984	6 768	16 227	4.6	12 239	2 341	2 099
Bruni-Mirando CCD	10 116	4 356	90	1 993	1 102	1 939	4.4	2 186	1 199	1 047
Bruni CDP	194	31	23	1 979	12	47	4.5	48	10	8
El Cenizo city	822	196	2	1 992	204	91	3.5	306	119	111
La Presa CDP	215	36	9	1 990	95	-	2.9	117	157	119
Laredo city (part)	5 937	3 371	-	1 996	250	1 270	4.7	814	60	53
Laredo Ranchettes CDP	573	129	-	1 988	171	58	3.6	270	473	400
Larga Vista CDP	194	97	-	1 995	45	36	4.3	74	-	9
Mirando City CDP	264	28	27	1 972	29	70	4.4	50	38	31
Oilton CDP	124	11	11	1 975	13	30	4.3	27	17	17
Ranchitos Las Lomas CDP (part)	56	21	-	1 993	15	3	3.4	27	42	34
Rio Bravo city	1 342	321	-	1 990	214	228	4.1	354	174	161
Laredo CCD	42 021	5 598	2 562	1 979	5 549	13 009	4.6	9 680	855	800
Laredo city (part)	42 021	5 598	2 562	1 979	5 549	13 009	4.6	9 680	855	800
Webb CCD	3 069	1 864	-	1 996	117	1 279	5.2	373	287	252
Botines CDP	62	19	-	1 993	5	22	5.1	5	6	6
Laredo city (part)	2 402	1 695	-	1 997	66	1 128	5.4	237	21	17
Ranchitos Las Lomas CDP (part)	140	22	-	1 983	-	30	3.4	53	83	77
Ranchos Penitas West CDP	143	46	-	1 992	22	19	4.2	34	71	48
Wharton County	16 606	1 088	1 883	1 968	958	7 097	5.2	2 266	446	590
El Campo CCD	6 386	307	738	1 966	316	2 737	5.2	787	68	129
El Campo city	4 200	159	501	1 963	214	1 781	5.2	550	25	38
Wharton city (part)	-	-	-	-	-	-	-	-	-	-
Louise CCD	1 003	72	164	1 965	35	490	5.5	87	14	7
Louise CDP	377	23	31	1 967	17	199	5.6	35	7	7
Newgulf CCD	1 416	62	202	1 965	18	615	5.2	114	65	65
Boling-Iago CDP	466	-	66	1 956	11	143	4.9	58	28	14
Northeast Wharton CCD	2 401	304	376	1 969	116	1 257	5.6	244	119	155
East Bernard CDP	645	36	117	1 962	50	317	5.5	85	3	3
Hungerford CDP	175	34	39	1 963	-	74	5.3	18	-	-
Wharton CCD	5 400	343	403	1 971	473	1 998	4.9	1 034	180	234
Wharton city (part)	4 016	288	283	1 970	405	1 372	4.8	926	90	118
Wheeler County	2 687	50	657	1 955	62	1 211	5.3	174	44	71
Shamrock CCD	1 392	11	400	1 953	28	639	5.4	81	31	51
Shamrock city	1 047	9	288	1 952	20	475	5.4	65	19	39
Wheeler CCD	1 295	39	257	1 960	34	572	5.3	93	13	20
Mobeetie city	66	-	20	1 953	-	16	5.0	2	-	-
Wheeler city	615	13	116	1 960	19	239	5.2	55	2	4
Wichita County	53 304	3 090	6 321	1 966	2 775	21 691	5.2	8 042	494	876
Burkburnett CCD	4 661	416	450	1 968	114	2 121	5.4	317	61	52
Burkburnett city (part)	4 430	346	420	1 968	114	1 958	5.3	317	61	52
Electra CCD	2 116	98	631	1 952	65	914	5.2	151	28	70
Electra city	1 529	27	489	1 949	49	554	5.0	128	12	48
Iowa Park CCD	2 946	238	202	1 967	81	1 296	5.3	231	-	-
Burkburnett city (part)	-	-	-	-	-	-	-	-	-	-
Iowa Park city (part)	2 600	143	195	1 966	74	1 096	5.3	224	-	-
Wichita Falls CCD	43 581	2 338	5 038	1 966	2 515	17 360	5.1	7 343	405	754
Burkburnett city (part)	-	-	-	-	-	-	-	-	-	-
Iowa Park city (part)	7	-	-	1 945	-	-	4.0	-	-	-
Pleasant Valley town	164	-	37	1 963	-	82	5.5	-	3	3
Wichita Falls city	41 842	2 160	4 888	1 966	2 476	16 387	5.1	7 259	401	744
Wilbarger County	6 371	216	1 456	1 957	218	2 546	5.1	868	82	125
Fargo-Odell CCD	306	23	122	1 948	-	142	5.4	18	3	3
Harrold-Oklaunion CCD	274	18	117	1 946	-	122	5.3	16	30	27
Lockett CCD	338	17	67	1 960	-	153	5.3	3	5	-
Vernon CCD	5 453	158	1 150	1 958	218	2 129	5.1	831	44	95
Vernon city	5 194	145	1 119	1 957	213	2 018	5.1	823	41	92
Willacy County	6 727	623	444	1 970	710	1 933	4.6	1 225	311	331
La Sara CCD	2 237	197	126	1 967	183	658	4.7	354	135	129
Lasara CDP	300	60	9	1 980	28	83	4.4	65	36	36
Los Angeles Subdivision CDP	35	-	-	1 955	13	5	3.4	18	17	17
Ranchette Estates CDP	28	6	-	1 956	-	12	4.3	6	-	6
Raymondville city (part)	1 534	78	107	1 963	111	380	4.7	201	57	60
Lyford CCD	1 051	98	89	1 970	81	344	4.8	154	44	50
Bausell and Ellis CDP	37	20	-	1 996	7	10	4.6	13	-	-
Lyford city	625	48	28	1 970	56	181	4.8	92	32	32
Lyford South CDP	74	-	18	1 959	7	30	5.0	16	-	-
Willamar CDP	11	4	-	1 958	-	-	4.0	-	4	4
Raymondville CCD	1 714	107	151	1 963	191	561	4.7	346	69	90
Raymondville city (part)	1 326	45	130	1 960	123	446	4.8	263	40	54
San Perlita CCD	862	63	30	1 980	115	158	4.2	205	24	31
Port Mansfield CDP	557	37	10	1 982	89	76	4.0	163	4	18
San Perlita city	198	25	8	1 975	18	56	4.7	23	9	2
Sebastian CCD	863	158	48	1 977	140	212	4.5	166	39	31
Santa Monica CDP	34	9	-	1 984	-	15	4.3	-	-	-
Sebastian CDP	656	129	23	1 977	134	146	4.4	154	25	10
Zapata Ranch CDP	34	8	6	1 987	-	-	4.9	-	8	8

Table 19. **Physical Housing Characteristics: 2000**—Con.

[Data based on a sample (except Tables 65-68). For information on confidentiality protection, coverage, sampling error, and nonsampling error, see Appendix G.
For location of definitions, see "How to Use This Census Report"]

State County County Subdivision Place	Total housing units	Year structure built			Rooms			No bedrooms or 1 bedroom	Lacking complete plumbing facilities	Lacking complete kitchen facilities
		1995 to March 2000	1939 or earlier	Median	1 or 2	6 or more	Median			
Williamson County	90 325	29 691	3 466	1 988	3 463	50 839	5.8	9 098	373	420
Florence CCD	2 856	1 030	246	1 988	72	1 521	5.6	168	64	55
Florence city	427	74	72	1 973	15	162	5.1	36	7	5
Georgetown city (part)	-	-	-	-	-	-	-	-	-	-
Liberty Hill city (part)	58	29	18	1 993	-	39	5.8	-	-	-
Georgetown-Round Rock CCD	55 260	17 727	808	1 988	2 704	30 074	5.7	7 020	128	140
Anderson Mill CDP (part)	3 306	44	14	1 981	117	1 757	5.6	387	-	-
Austin city (part)	5 535	1 506	-	1 987	748	1 990	4.7	1 710	24	11
Brushy Creek CDP (part)	4 399	2 267	-	1 995	30	3 586	7.2	63	-	13
Cedar Park city (part)	-	-	-	-	-	-	-	-	-	-
Georgetown city (part)	10 764	4 034	526	1 989	406	5 184	5.4	1 236	5	59
Jollyville CDP (part)	5 519	925	10	1 987	224	3 286	5.9	726	-	5
Liberty Hill city (part)	29	29	-	1 999	-	16	5.8	-	-	-
Round Rock city (part)	20 059	6 921	208	1 989	1 130	9 785	5.4	2 764	99	45
Serenada CDP	645	45	-	1 981	-	584	7.0	-	-	-
Granger CCD	1 438	139	420	1 959	47	670	5.4	145	47	48
Bartlett city (part)	318	12	117	1 955	11	165	5.6	39	3	9
Granger city	569	46	130	1 964	27	205	5.1	77	15	8
Jarrell CCD	2 185	706	229	1 987	70	1 137	5.6	167	23	10
Georgetown city (part)	-	-	-	-	-	-	-	-	-	-
Weir city	234	142	24	1 996	4	108	5.4	10	-	-
Liberty Hill-Cedar Park CCD	18 041	7 852	217	1 993	192	12 023	6.2	518	37	29
Austin city (part)	-	-	-	-	-	-	-	-	-	-
Brushy Creek CDP (part)	606	22	6	1 980	-	570	7.9	-	-	-
Cedar Park city (part)	8 679	4 424	30	1 995	109	5 886	6.3	255	9	22
Leander city (part)	2 597	1 179	36	1 993	22	1 389	5.6	117	-	7
Liberty Hill city (part)	417	51	96	1 978	8	168	5.2	8	8	-
Round Rock city (part)	223	-	-	1 984	18	107	5.4	18	-	-
Taylor CCD	10 545	2 237	1 546	1 980	378	5 414	5.6	1 080	74	138
Georgetown city (part)	272	239	4	1 999	19	96	5.2	19	-	8
Hutto city	444	158	78	1 982	5	218	5.5	32	10	8
Pflugerville city (part)	-	-	-	-	-	-	-	-	-	-
Round Rock city (part)	840	449	-	1 995	-	828	9.0+	-	-	-
Taylor city	5 068	379	936	1 969	290	1 923	5.1	804	28	71
Thorndale city (part)	-	-	-	-	-	-	-	-	-	-
Thrall city	261	31	45	1 959	8	116	5.3	16	5	10
Wilson County	12 110	2 861	838	1 983	460	5 694	5.4	1 028	305	347
Floresville CCD	6 422	1 641	412	1 984	221	3 147	5.5	516	136	168
Floresville city	2 107	198	252	1 970	78	853	5.1	257	31	34
La Vernia CCD	2 999	879	103	1 988	109	1 348	5.3	244	68	76
La Vernia city	348	92	36	1 979	9	152	5.3	33	-	7
Poth CCD	1 296	168	155	1 974	61	607	5.4	118	33	33
Poth town	660	58	99	1 971	24	279	5.3	59	8	10
Stockdale CCD	1 393	173	168	1 974	69	592	5.2	150	68	70
Nixon city (part)	-	-	-	-	-	-	-	-	-	-
Stockdale city	552	52	56	1 970	30	209	5.0	69	2	3
Winkler County	3 214	7	140	1 960	89	1 134	5.0	237	62	149
Kermit CCD	2 717	5	113	1 959	86	926	5.0	213	52	117
Kermit city	2 572	5	102	1 959	86	856	5.0	207	52	117
Wink CCD	497	2	27	1 963	3	208	5.3	24	10	32
Monahans city (part)	-	-	-	-	-	-	-	-	-	-
Wink city	468	2	27	1 962	3	198	5.3	22	8	32
Wise County	19 242	4 383	1 239	1 982	768	8 490	5.3	1 740	333	392
Alvord CCD	918	215	124	1 981	38	392	5.3	73	18	27
Alvord town	429	78	86	1 972	12	165	5.2	25	9	13
Boyd-Rhome CCD	5 692	1 604	235	1 985	186	2 600	5.4	370	64	87
Aurora town	338	76	2	1 983	3	118	5.2	21	4	4
Boyd town (part)	436	45	77	1 973	12	131	5.0	44	2	2
Briar CDP (part)	579	250	-	1 993	25	278	5.4	42	-	-
Newark city (part)	339	71	25	1 982	13	110	5.0	23	2	2
New Fairview city (part)	345	233	6	1 996	-	192	5.7	12	5	3
Pecan Acres CDP (part)	776	143	33	1 982	25	327	5.2	57	26	32
Rhome city	262	75	50	1 968	15	86	5.1	24	5	7
Bridgeport CCD	7 502	1 539	425	1 980	333	3 110	5.2	839	151	175
Bridgeport city	1 526	198	116	1 967	47	572	5.1	212	13	29
Chico city	411	37	44	1 970	11	159	5.1	48	18	20
Lake Bridgeport city	221	19	8	1 977	14	65	4.6	43	8	5
Paradise city	181	20	26	1 966	-	97	5.6	6	4	-
Runaway Bay city	592	163	5	1 981	21	288	5.4	62	3	3
Decatur CCD	5 130	1 025	455	1 982	211	2 388	5.4	458	100	103
Boyd town (part)	-	-	-	-	-	-	-	-	-	-
Decatur city	1 975	254	288	1 972	122	639	5.0	300	30	22
New Fairview city (part)	-	-	-	-	-	-	-	-	-	-
Wood County	17 939	2 674	1 254	1 979	689	7 015	5.1	1 566	219	284
Alba CCD	1 734	325	89	1 981	112	672	5.1	197	10	32
Alba town (part)	224	23	24	1 965	15	67	4.8	29	3	7
Hawkins CCD	3 785	992	72	1 983	98	1 415	5.1	222	30	36
Hawkins city	554	34	25	1 966	12	243	5.3	33	6	8
Mineola CCD	3 988	351	517	1 973	147	1 624	5.2	342	56	56
Mineola city	1 984	61	363	1 962	96	809	5.2	239	19	30
Quitman CCD	4 869	617	237	1 980	243	1 906	5.1	454	57	90
Quitman city	871	20	53	1 970	27	369	5.2	98	2	7
Yantis town	184	8	20	1 981	8	58	4.8	29	3	3
Winnsboro CCD	3 563	389	339	1 976	89	1 398	5.1	351	66	70
Winnsboro city (part)	1 164	54	161	1 965	32	563	5.4	176	4	4
Yoakum County	2 974	97	93	1 972	159	1 063	5.0	302	63	84
Denver City CCD	2 144	74	46	1 973	110	752	5.0	205	49	57
Denver City town (part)	1 618	45	46	1 971	94	478	4.9	166	30	41
Plains CCD	830	23	47	1 969	49	311	5.1	97	14	27
Plains town	568	8	34	1 969	28	184	4.9	67	8	21
Young County	8 504	360	1 259	1 965	407	3 273	5.1	902	135	204
Graham CCD	5 798	308	792	1 968	310	2 228	5.1	640	91	143
Graham city	3 890	60	600	1 962	235	1 491	5.1	468	41	88

Table 19. **Physical Housing Characteristics: 2000**—Con.

[Data based on a sample (except Tables 65-68). For information on confidentiality protection, coverage, sampling error, and nonsampling error, see Appendix G.
For location of definitions, see "How to Use This Census Report"]

State **County** **County Subdivision** **Place**	Total housing units	Year structure built			Rooms			No bedrooms or 1 bedroom	Lacking complete plumbing facilities	Lacking complete kitchen facilities
		1995 to March 2000	1939 or earlier	Median	1 or 2	6 or more	Median			
Young County—Con.										
Jean-Loving CCD	295	-	52	1 963	6	168	5.7	15	7	9
Newcastle CCD	444	26	110	1 962	16	154	5.1	52	6	11
Newcastle city	278	22	61	1 961	11	69	4.9	40	4	7
Olney CCD	1 967	26	305	1 962	75	723	5.1	195	31	41
Olney city	1 652	16	241	1 961	73	553	5.0	191	31	39
Zapata County	6 167	881	164	1 982	1 117	1 240	4.2	1 593	347	326
San Ygnacio CCD	502	52	42	1 974	152	94	3.5	217	107	81
San Ignacio CDP	402	29	36	1 971	101	84	3.7	151	81	55
Zapata CCD	5 665	829	122	1 983	965	1 146	4.3	1 376	240	245
Falcon Lake Estates CDP	490	116	21	1 980	31	99	4.7	72	8	6
Falcon Mesa CDP	557	83	43	1 986	177	92	3.7	222	30	30
Lopeno CDP	73	13	-	1 979	7	16	5.0	7	7	7
Medina CDP	1 007	207	-	1 985	174	146	4.2	210	41	50
Morales-Sanchez CDP	65	-	-	1 984	42	-	2.2	50	14	14
New Falcon CDP	95	6	6	1 976	-	34	4.6	15	8	15
Siesta Shores CDP	518	85	6	1 985	78	71	4.2	105	9	9
Zapata CDP	2 260	274	34	1 980	366	535	4.3	516	36	36
Zavala County	4 075	341	241	1 972	692	984	4.2	1 042	363	280
Batesville CCD	519	40	13	1 976	79	136	4.1	140	52	46
Batesville CDP	447	40	6	1 978	79	100	4.0	131	52	46
Crystal City CCD	2 891	239	159	1 971	512	698	4.2	766	241	169
Chula Vista-River Spur CDP	139	27	-	1 980	37	-	3.3	37	15	15
Crystal City city	2 477	151	159	1 970	423	619	4.2	677	193	137
Las Colonias CDP	90	24	-	1 983	10	25	5.0	10	10	-
La Pryor CCD	665	62	69	1 973	101	150	4.2	136	70	65
La Pryor CDP	583	45	63	1 973	99	108	4.0	126	68	63

Table 20. **Physical Housing Characteristics: 2000**

[Data based on a sample (except Tables 65-68). For information on confidentiality protection, coverage, sampling error, and nonsampling error, see Appendix G.
For location of definitions, see "How to Use This Census Report"]

State County Place	Total housing units	Year structure built			Rooms			No bedrooms or 1 bedroom	Lacking complete plumbing facilities	Lacking complete kitchen facilities
		1995 to March 2000	1939 or earlier	Median	1 or 2	6 or more	Median			
The State	**8 157 575**	**1 074 238**	**437 809**	**1 977**	**718 181**	**3 295 817**	**5.1**	**1 590 401**	**103 586**	**119 072**
COUNTY										
Anderson County	18 436	2 079	1 810	1 976	771	7 038	5.1	1 833	329	381
Andrews County	5 400	211	92	1 970	312	2 127	5.2	747	111	119
Angelina County	32 435	3 910	1 690	1 976	1 823	12 828	5.1	4 170	372	467
Aransas County	12 848	1 611	264	1 979	1 169	3 407	4.6	2 246	211	229
Archer County	3 871	310	449	1 972	115	1 853	5.4	319	57	60
Armstrong County	920	49	243	1 958	21	498	5.7	46	9	29
Atascosa County	14 883	2 967	953	1 980	1 113	5 319	5.0	2 332	775	674
Austin County	10 205	1 290	1 504	1 976	557	5 060	5.5	1 109	251	270
Bailey County	2 738	94	298	1 959	155	983	5.0	278	99	51
Bandera County	9 503	2 472	688	1 984	876	3 352	4.9	1 676	366	319
Bastrop County	22 254	5 107	1 712	1 983	1 194	9 074	5.2	2 579	507	385
Baylor County	2 820	64	520	1 958	211	956	4.9	531	121	119
Bee County	10 939	881	1 073	1 970	681	3 873	5.0	1 653	317	356
Bell County	92 782	15 982	3 378	1 980	6 838	36 223	5.1	15 954	553	805
Bexar County	521 359	60 713	32 630	1 975	48 578	217 418	5.1	108 109	4 071	4 679
Blanco County	4 031	862	480	1 980	325	1 463	5.0	617	133	135
Borden County	435	20	46	1 965	16	178	5.2	27	10	7
Bosque County	8 644	741	1 175	1 971	337	3 353	5.1	833	121	172
Bowie County	36 463	3 840	2 151	1 974	1 271	16 093	5.3	3 768	475	529
Brazoria County	90 628	14 372	2 109	1 979	5 298	41 097	5.3	12 744	917	1 189
Brazos County	59 023	9 497	1 578	1 981	7 180	19 410	4.7	11 777	498	484
Brewster County	4 614	625	690	1 972	469	1 180	4.6	1 185	115	122
Briscoe County	1 006	11	148	1 957	34	377	5.1	87	41	64
Brooks County	3 203	199	193	1 967	280	1 144	4.9	477	177	145
Brown County	17 889	1 515	1 946	1 972	1 022	6 221	5.0	2 354	625	671
Burleson County	8 197	926	710	1 977	488	3 036	5.0	912	307	317
Burnet County	15 933	2 736	817	1 979	846	5 843	5.0	1 897	129	216
Caldwell County	11 901	2 056	1 257	1 979	574	4 194	5.0	1 268	256	248
Calhoun County	10 238	716	462	1 970	958	3 315	4.8	1 915	209	210
Callahan County	5 925	663	867	1 971	200	2 303	5.1	528	196	245
Cameron County	119 654	18 698	5 186	1 981	15 176	31 406	4.5	28 493	2 869	2 803
Camp County	5 228	574	296	1 978	360	1 856	5.0	683	119	112
Carson County	2 815	154	427	1 964	61	1 406	5.5	157	22	57
Cass County	13 890	1 405	1 074	1 974	611	5 383	5.1	1 377	374	407
Castro County	3 198	163	249	1 966	137	1 309	5.2	354	86	119
Chambers County	10 336	1 769	443	1 979	420	4 734	5.3	1 006	139	140
Cherokee County	19 173	2 088	2 093	1 973	954	7 333	5.1	2 362	356	376
Childress County	3 059	183	678	1 956	253	1 085	4.9	618	62	95
Clay County	4 992	511	821	1 971	75	2 250	5.3	296	71	69
Cochran County	1 587	69	92	1 962	73	574	5.0	153	89	123
Coke County	2 843	207	233	1 974	158	772	4.7	360	64	62
Coleman County	5 248	320	1 101	1 959	301	1 742	5.0	818	163	170
Collin County	194 892	67 509	2 475	1 990	12 106	114 294	6.1	34 054	622	819
Collingsworth County	1 723	39	614	1 950	59	788	5.3	191	87	93
Colorado County	9 431	917	1 420	1 968	528	4 039	5.2	1 253	463	541
Comal County	32 718	7 368	2 010	1 983	1 519	14 660	5.3	3 421	168	308
Comanche County	7 105	529	1 099	1 968	483	2 386	5.0	926	295	296
Concho County	1 488	133	338	1 960	58	561	5.1	154	45	48
Cooke County	15 061	1 713	1 742	1 973	622	6 553	5.3	1 464	199	238
Coryell County	21 776	2 847	1 051	1 977	1 171	8 951	5.2	2 506	173	185
Cottle County	1 088	20	329	1 954	14	404	5.0	93	44	68
Crane County	1 596	67	137	1 960	57	588	5.1	135	16	53
Crockett County	2 049	114	289	1 967	245	702	4.7	446	82	100
Crosby County	3 202	101	313	1 962	114	1 244	5.1	298	232	251
Culberson County	1 321	105	154	1 966	48	456	5.1	166	41	49
Dallam County	2 697	158	618	1 959	164	992	5.1	391	57	75
Dallas County	854 119	71 358	36 107	1 974	107 442	319 716	4.8	233 003	6 112	6 974
Dawson County	5 500	175	549	1 962	260	2 206	5.2	760	59	86
Deaf Smith County	6 914	160	406	1 967	383	2 443	5.0	894	79	93
Delta County	2 410	219	394	1 970	59	960	5.2	188	41	42
Denton County	168 069	47 289	2 802	1 987	12 899	85 951	5.6	29 954	553	744
DeWitt County	8 756	883	1 795	1 964	435	3 458	5.1	1 127	328	371
Dickens County	1 368	35	322	1 954	72	444	5.0	155	122	123
Dimmit County	4 112	499	331	1 973	327	1 252	4.8	826	248	246
Donley County	2 378	162	587	1 966	175	828	5.0	380	24	39
Duval County	5 543	509	522	1 972	436	1 760	4.9	901	506	520
Eastland County	9 547	490	2 323	1 959	630	3 649	5.1	1 277	526	736
Ector County	49 500	2 341	1 123	1 970	3 615	16 993	4.9	9 301	717	900
Edwards County	1 217	93	212	1 969	73	463	5.1	146	33	44
Ellis County	39 071	7 447	3 351	1 981	1 314	19 680	5.5	3 414	326	316
El Paso County	224 447	27 149	12 640	1 976	20 101	91 515	5.1	42 892	3 068	3 921
Erath County	14 422	1 494	1 428	1 975	1 018	4 997	4.9	2 247	248	243
Falls County	7 658	526	1 383	1 965	269	3 168	5.2	951	265	315
Fannin County	12 887	1 812	1 827	1 972	472	5 316	5.2	1 351	345	435
Fayette County	11 113	1 008	2 464	1 966	761	5 019	5.3	1 465	255	300
Fisher County	2 277	57	550	1 956	58	860	5.1	174	104	145
Floyd County	3 221	102	476	1 959	222	1 352	5.2	420	86	130
Foard County	850	16	234	1 952	31	304	5.0	103	18	43
Fort Bend County	115 991	27 779	1 617	1 986	4 354	75 965	6.3	10 601	791	645
Franklin County	5 132	736	355	1 979	227	1 949	5.1	529	100	118
Freestone County	8 138	959	896	1 975	354	3 187	5.1	811	158	206
Frio County	5 660	611	421	1 974	549	1 527	4.7	1 184	195	177
Gaines County	5 410	299	203	1 971	309	2 007	5.1	580	152	203
Galveston County	111 733	11 229	8 627	1 974	8 037	46 270	5.1	21 046	1 047	1 460
Garza County	1 928	139	280	1 963	55	784	5.2	244	61	64
Gillespie County	9 902	1 361	1 757	1 976	512	4 302	5.2	1 142	122	148
Glasscock County	660	69	37	1 973	43	253	5.1	71	31	23
Goliad County	3 426	499	545	1 973	296	1 310	5.1	523	153	195

Table 20. **Physical Housing Characteristics: 2000**—Con.

[Data based on a sample (except Tables 65-68). For information on confidentiality protection, coverage, sampling error, and nonsampling error, see Appendix G.
For location of definitions, see "How to Use This Census Report"]

State County Place	Total housing units	Year structure built: 1995 to March 2000	Year structure built: 1939 or earlier	Year structure built: Median	Rooms: 1 or 2	Rooms: 6 or more	Rooms: Median	No bedrooms or 1 bedroom	Lacking complete plumbing facilities	Lacking complete kitchen facilities
COUNTY—Con.										
Gonzales County	8 194	638	1 049	1 969	509	2 674	4.9	1 291	256	307
Gray County	10 567	235	1 538	1 957	243	4 374	5.2	1 039	194	339
Grayson County	48 315	5 737	5 259	1 972	2 206	20 523	5.2	5 510	421	650
Gregg County	46 349	3 630	2 291	1 974	2 614	19 393	5.2	6 914	293	374
Grimes County	9 490	1 548	621	1 981	494	3 667	5.1	945	278	274
Guadalupe County	33 585	7 419	1 810	1 981	1 528	15 452	5.3	3 712	446	448
Hale County	13 526	606	1 263	1 964	967	4 945	5.0	2 063	223	341
Hall County	1 988	9	519	1 955	82	749	5.1	236	75	118
Hamilton County	4 455	324	846	1 965	145	1 867	5.2	360	66	124
Hansford County	2 329	32	267	1 963	114	1 005	5.3	241	25	36
Hardeman County	2 358	62	710	1 954	39	1 007	5.3	189	56	82
Hardin County	19 836	3 026	977	1 978	628	8 319	5.2	1 438	376	445
Harris County	1 298 130	129 317	47 964	1 976	162 049	515 054	4.9	350 227	12 112	12 542
Harrison County	26 271	3 527	2 411	1 975	1 158	11 357	5.3	2 461	574	709
Hartley County	1 760	186	188	1 972	64	965	5.7	122	23	23
Haskell County	3 555	83	651	1 959	174	1 265	5.0	433	201	215
Hays County	35 643	9 239	1 373	1 985	2 982	14 781	5.1	6 116	231	361
Hemphill County	1 548	62	347	1 961	51	730	5.4	130	15	32
Henderson County	35 935	4 441	934	1 980	1 738	12 808	5.0	3 775	612	711
Hidalgo County	192 658	44 643	4 076	1 985	24 314	49 643	4.5	45 806	7 465	6 394
Hill County	14 624	1 926	2 171	1 973	591	5 777	5.1	1 792	243	255
Hockley County	9 148	522	454	1 970	341	3 525	5.1	826	230	281
Hood County	19 105	3 864	451	1 984	847	8 142	5.2	1 811	164	216
Hopkins County	14 020	1 479	1 235	1 975	719	5 379	5.1	1 799	149	232
Houston County	10 730	1 111	947	1 977	541	4 274	5.2	1 225	284	322
Howard County	13 589	444	1 143	1 960	679	5 013	5.0	1 916	211	550
Hudspeth County	1 471	163	134	1 976	109	384	4.8	224	126	119
Hunt County	32 490	4 601	2 378	1 976	1 790	12 645	5.1	4 322	487	489
Hutchinson County	10 871	260	655	1 961	337	4 651	5.2	1 110	180	270
Irion County	914	83	166	1 970	73	368	5.1	159	55	76
Jack County	3 668	232	536	1 965	95	1 421	5.1	245	102	118
Jackson County	6 545	598	681	1 968	504	2 638	5.1	901	133	183
Jasper County	16 576	2 256	987	1 977	899	6 121	5.1	1 682	409	490
Jeff Davis County	1 420	203	317	1 971	133	520	5.0	250	120	164
Jefferson County	102 080	5 029	8 702	1 966	6 734	43 144	5.2	16 237	1 063	1 512
Jim Hogg County	2 308	260	245	1 973	227	708	4.8	419	161	186
Jim Wells County	14 819	1 403	728	1 972	938	5 470	5.1	2 132	527	512
Johnson County	46 269	9 040	2 859	1 981	1 338	21 814	5.4	3 309	439	364
Jones County	7 236	503	1 252	1 961	199	3 138	5.3	667	222	279
Karnes County	5 479	669	1 016	1 966	205	2 159	5.1	684	220	247
Kaufman County	26 133	5 533	1 739	1 982	795	12 278	5.4	2 084	323	400
Kendall County	9 609	2 454	946	1 985	604	4 987	5.6	1 223	189	243
Kenedy County	281	24	26	1 976	51	56	4.2	86	5	4
Kent County	551	16	77	1 959	45	174	4.9	85	45	74
Kerr County	20 228	2 716	1 551	1 979	1 114	8 168	5.1	2 525	227	342
Kimble County	2 996	260	505	1 972	447	860	4.6	727	181	174
King County	174	11	27	1 966	30	51	4.8	43	42	42
Kinney County	1 907	177	267	1 976	160	603	4.8	363	101	139
Kleberg County	12 743	733	779	1 968	1 280	4 471	4.9	2 631	357	404
Knox County	2 129	61	421	1 958	66	835	5.1	209	56	80
Lamar County	21 113	2 313	1 830	1 975	720	9 013	5.2	2 202	248	293
Lamb County	6 294	174	589	1 959	163	2 606	5.2	616	114	212
Lampasas County	7 601	1 167	1 030	1 975	369	3 262	5.2	794	217	223
La Salle County	2 436	238	320	1 967	185	780	4.9	376	236	233
Lavaca County	9 657	645	1 783	1 966	460	4 185	5.2	1 041	286	258
Lee County	6 851	877	655	1 978	376	2 641	5.1	696	245	249
Leon County	8 299	1 195	554	1 981	440	3 051	5.1	811	128	130
Liberty County	26 359	4 713	1 260	1 979	1 239	10 077	5.1	3 115	326	436
Limestone County	9 725	890	1 189	1 973	495	3 791	5.1	1 095	260	286
Lipscomb County	1 541	32	327	1 961	45	726	5.4	87	67	83
Live Oak County	6 196	547	348	1 976	598	1 867	4.8	1 105	206	245
Llano County	11 829	1 564	448	1 979	591	4 178	5.0	1 362	210	202
Loving County	70	-	10	1 961	6	24	5.1	15	23	23
Lubbock County	100 595	8 849	3 481	1 972	9 049	34 917	4.9	18 845	557	1 639
Lynn County	2 671	113	352	1 961	107	1 083	5.2	255	42	48
McCulloch County	4 184	159	838	1 960	170	1 408	5.0	515	147	151
McLennan County	84 795	7 372	7 157	1 971	5 702	34 022	5.1	13 737	812	1 083
McMullen County	587	71	45	1 976	59	170	4.6	107	15	15
Madison County	4 797	662	269	1 978	291	1 868	5.1	566	141	207
Marion County	6 384	598	422	1 976	544	1 823	4.7	1 002	306	305
Martin County	1 898	141	111	1 969	45	722	5.1	151	55	55
Mason County	2 372	164	812	1 954	206	830	5.0	381	165	176
Matagorda County	18 611	1 166	1 201	1 974	1 571	6 081	4.8	3 356	445	640
Maverick County	14 889	2 783	562	1 982	1 990	4 053	4.6	3 490	724	663
Medina County	14 826	3 226	1 356	1 980	711	6 057	5.2	1 629	492	550
Menard County	1 607	194	451	1 960	187	432	4.6	342	143	88
Midland County	48 060	3 417	1 070	1 975	3 082	21 224	5.2	7 957	391	735
Milam County	10 866	808	1 414	1 971	468	4 540	5.2	1 244	334	359
Mills County	2 691	230	534	1 968	122	1 102	5.2	275	122	133
Mitchell County	4 168	172	694	1 961	189	1 427	5.0	446	63	87
Montague County	9 862	1 009	1 211	1 970	468	3 589	5.0	1 154	230	258
Montgomery County	112 770	29 721	1 182	1 986	5 688	58 622	5.6	13 510	910	1 152
Moore County	7 478	464	412	1 969	492	2 665	5.0	1 099	72	102
Morris County	6 017	446	347	1 969	190	2 354	5.2	478	104	150
Motley County	839	18	207	1 955	33	292	5.0	83	35	57
Nacogdoches County	25 051	2 860	1 628	1 977	1 969	8 816	4.9	4 127	459	518
Navarro County	18 449	2 006	2 190	1 973	868	7 322	5.1	2 238	300	297
Newton County	7 331	864	331	1 976	434	2 156	4.8	886	186	235
Nolan County	7 112	251	1 424	1 959	319	2 634	5.1	972	70	76

Table 20. **Physical Housing Characteristics: 2000**—Con.

[Data based on a sample (except Tables 65-68). For information on confidentiality protection, coverage, sampling error, and nonsampling error, see Appendix G.
For location of definitions, see "How to Use This Census Report"]

State County Place	Total housing units	Year structure built			Rooms			No bedrooms or 1 bedroom	Lacking complete plumbing facilities	Lacking complete kitchen facilities
		1995 to March 2000	1939 or earlier	Median	1 or 2	6 or more	Median			
COUNTY—Con.										
Nueces County	123 041	9 988	5 585	1 971	10 774	45 854	5.0	25 483	1 518	1 863
Ochiltree County	3 769	144	376	1 966	215	1 557	5.2	377	70	163
Oldham County	815	43	127	1 963	9	336	5.3	45	8	13
Orange County	34 781	3 411	1 369	1 973	1 572	14 619	5.2	3 838	444	601
Palo Pinto County	14 102	1 310	1 627	1 969	756	5 241	5.1	1 756	171	379
Panola County	10 524	1 044	709	1 975	320	4 149	5.2	1 067	309	309
Parker County	34 084	7 110	2 135	1 982	1 279	16 239	5.4	2 947	451	657
Parmer County	3 732	159	286	1 964	156	1 545	5.2	411	85	130
Pecos County	6 338	546	624	1 971	301	2 219	5.0	932	264	289
Polk County	21 177	2 826	779	1 980	1 577	6 837	4.8	3 195	517	539
Potter County	44 598	1 927	5 542	1 959	3 414	13 938	4.8	8 778	513	546
Presidio County	3 299	481	636	1 975	309	880	4.7	674	215	217
Rains County	4 523	720	180	1 980	278	1 445	4.9	525	87	91
Randall County	43 261	4 402	1 250	1 974	2 447	19 620	5.3	5 772	204	318
Reagan County	1 452	93	100	1 974	79	568	5.1	207	47	72
Real County	2 007	280	216	1 977	182	633	4.9	295	84	80
Red River County	6 916	591	743	1 972	286	2 479	5.0	619	181	153
Reeves County	5 043	99	392	1 964	243	1 891	5.0	640	336	343
Refugio County	3 669	160	526	1 960	217	1 461	5.1	505	97	112
Roberts County	449	12	156	1 953	16	253	5.8	25	8	8
Robertson County	7 874	838	988	1 973	615	2 922	5.1	1 014	262	261
Rockwall County	15 351	3 964	293	1 987	300	10 178	6.3	1 138	71	60
Runnels County	5 400	206	1 408	1 957	254	2 238	5.2	658	319	330
Rusk County	19 867	1 721	2 065	1 972	686	8 441	5.2	1 624	453	486
Sabine County	7 659	689	370	1 978	443	1 990	4.7	880	121	192
San Augustine County	5 356	750	358	1 977	372	1 677	4.9	759	217	268
San Jacinto County	11 520	1 904	367	1 983	453	4 103	5.0	1 222	503	484
San Patricio County	24 864	2 852	1 198	1 974	1 616	9 445	5.1	3 778	535	493
San Saba County	2 951	269	664	1 960	176	1 019	5.0	369	115	144
Schleicher County	1 371	91	225	1 968	101	475	4.9	199	33	38
Scurry County	7 112	215	633	1 961	363	2 605	5.1	834	121	199
Shackelford County	1 613	102	443	1 958	57	751	5.4	140	27	44
Shelby County	11 955	1 259	1 020	1 974	603	4 150	5.0	1 392	336	363
Sherman County	1 275	86	166	1 963	50	611	5.4	138	25	24
Smith County	71 701	8 574	3 901	1 976	4 067	31 378	5.3	9 489	724	901
Somervell County	2 750	551	236	1 982	134	1 017	5.1	325	53	41
Starr County	17 589	2 946	455	1 984	2 163	4 914	4.6	3 743	1 247	1 045
Stephens County	4 893	175	1 013	1 965	301	1 751	5.0	625	116	170
Sterling County	633	44	143	1 965	19	280	5.3	47	2	2
Stonewall County	936	21	123	1 959	62	315	5.0	114	40	58
Sutton County	1 998	139	280	1 969	174	677	4.9	384	28	34
Swisher County	3 315	79	309	1 961	152	1 418	5.2	379	83	136
Tarrant County	565 830	68 735	22 080	1 978	47 129	239 701	5.2	116 175	2 675	3 850
Taylor County	52 056	3 339	4 523	1 967	3 247	20 466	5.1	8 224	690	734
Terrell County	991	33	255	1 954	123	281	4.7	223	176	195
Terry County	5 087	203	289	1 966	152	1 874	5.1	506	94	134
Throckmorton County	1 066	23	360	1 952	43	457	5.3	97	59	60
Titus County	10 675	1 357	447	1 976	662	4 004	5.1	1 564	175	179
Tom Green County	43 916	3 683	3 236	1 972	3 514	16 025	5.0	8 498	384	614
Travis County	335 881	58 690	11 396	1 981	46 109	122 801	4.8	90 818	1 907	2 890
Trinity County	8 141	1 139	593	1 980	395	2 729	4.9	901	202	240
Tyler County	10 419	1 494	640	1 976	671	3 553	4.9	1 365	418	440
Upshur County	14 930	1 834	909	1 977	460	5 848	5.2	1 245	297	328
Upton County	1 609	35	150	1 961	58	560	5.0	177	32	70
Uvalde County	10 166	1 289	1 112	1 974	905	3 480	4.9	1 703	282	337
Val Verde County	16 288	1 860	955	1 975	1 338	5 368	4.8	2 723	404	349
Van Zandt County	20 896	3 158	1 119	1 979	1 014	8 002	5.1	2 295	441	612
Victoria County	32 945	3 505	1 896	1 974	1 899	13 938	5.2	5 057	337	497
Walker County	21 099	3 182	817	1 981	1 935	7 356	4.9	3 864	273	255
Waller County	11 955	2 585	559	1 981	725	4 953	5.2	1 292	252	178
Ward County	4 832	146	318	1 962	301	1 673	4.9	785	236	328
Washington County	13 241	1 648	1 720	1 975	677	5 858	5.3	1 565	246	245
Webb County	55 206	11 818	2 652	1 984	6 768	16 227	4.6	12 239	2 341	2 099
Wharton County	16 606	1 088	1 883	1 968	958	7 097	5.2	2 266	446	590
Wheeler County	2 687	50	657	1 955	62	1 211	5.3	174	44	71
Wichita County	53 304	3 090	6 321	1 966	2 775	21 691	5.2	8 042	494	876
Wilbarger County	6 371	216	1 456	1 957	218	2 546	5.1	868	82	125
Willacy County	6 727	623	444	1 970	710	1 933	4.6	1 225	311	331
Williamson County	90 325	29 691	3 466	1 988	3 463	50 839	5.8	9 098	373	420
Wilson County	12 110	2 861	838	1 983	460	5 694	5.4	1 028	305	347
Winkler County	3 214	7	140	1 960	89	1 134	5.0	237	62	149
Wise County	19 242	4 383	1 239	1 982	768	8 490	5.3	1 740	333	392
Wood County	17 939	2 674	1 254	1 979	689	7 015	5.1	1 566	219	284
Yoakum County	2 974	97	93	1 972	159	1 063	5.0	302	63	84
Young County	8 504	360	1 259	1 965	407	3 273	5.1	902	135	204
Zapata County	6 167	881	164	1 982	1 117	1 240	4.2	1 593	347	326
Zavala County	4 075	341	241	1 972	692	984	4.2	1 042	363	280
PLACE										
Abbott city, Hill County	150	17	33	1 956	3	66	5.3	8	8	8
Abernathy city	1 103	44	112	1 960	31	476	5.2	98	20	20
Hale County (part)	816	12	102	1 959	23	375	5.3	65	20	20
Lubbock County (part)	287	32	10	1 962	8	101	4.9	33	-	-
Abilene city	45 596	2 457	3 824	1 965	3 069	17 439	5.1	7 738	592	603
Jones County (part)	435	40	26	1 968	8	171	4.9	64	4	4
Taylor County (part)	45 161	2 417	3 798	1 965	3 061	17 268	5.1	7 674	588	599
Abram-Perezville CDP, Hidalgo County	3 089	792	21	1 991	392	425	3.9	1 106	218	223

Table 20. **Physical Housing Characteristics: 2000**—Con.

[Data based on a sample (except Tables 65-68). For information on confidentiality protection, coverage, sampling error, and nonsampling error, see Appendix G.
For location of definitions, see "How to Use This Census Report"]

State County Place	Total housing units	Year structure built			Rooms			No bedrooms or 1 bedroom	Lacking complete plumbing facilities	Lacking complete kitchen facilities
		1995 to March 2000	1939 or earlier	Median	1 or 2	6 or more	Median			
PLACE—Con.										
Ackerly city	100	2	11	1 963	2	33	5.0	12	-	-
Dawson County (part)	66	-	8	1 960	-	18	4.9	10	-	-
Martin County (part)	34	2	3	1 965	2	15	5.3	2	-	-
Addison town, Dallas County	8 109	2 029	8	1 985	1 697	1 424	3.6	4 356	73	41
Adrian city, Oldham County	82	7	11	1 956	-	39	5.4	5	2	2
Agua Dulce CDP, El Paso County	194	65	-	1 993	13	43	4.8	22	17	17
Agua Dulce city, Nueces County	251	26	12	1 962	6	123	5.5	14	2	-
Airport Road Addition CDP, Brooks County	32	12	-	1 984	-	19	5.7	-	-	7
Alamo city, Hidalgo County	6 372	1 169	99	1 984	1 006	1 057	4.2	1 891	70	51
Alamo Heights city, Bexar County	3 460	93	1 115	1 947	223	1 803	5.6	583	16	49
Alba town	224	23	24	1 965	15	67	4.8	29	3	7
Rains County (part)	-	-	-	-	-	-	-	-	-	-
Wood County (part)	224	23	24	1 965	15	67	4.8	29	3	7
Albany city, Shackelford County	885	18	246	1 955	38	411	5.4	78	5	19
Aldine CDP, Harris County	4 361	234	134	1 972	355	1 413	4.9	788	25	22
Aledo city, Parker County	625	220	34	1 985	3	328	5.6	24	-	2
Alfred-South La Paloma CDP, Jim Wells County	129	13	-	1 982	8	49	4.6	30	9	19
Alice city, Jim Wells County	6 895	276	345	1 967	350	2 713	5.1	961	124	131
Alice Acres CDP, Jim Wells County	140	14	-	1 982	11	34	5.0	11	-	-
Allen city, Collin County	15 249	6 415	-	1 993	196	11 171	6.8	698	64	22
Alma town, Ellis County	110	13	13	1 976	7	49	5.3	7	3	-
Alpine city, Brewster County	2 892	214	466	1 967	211	713	4.6	755	47	32
Alto town, Cherokee County	528	17	73	1 965	28	201	5.0	124	6	5
Alto Bonito CDP, Starr County	113	35	-	1 992	8	29	4.4	8	16	25
Alton city, Hidalgo County	1 250	197	10	1 986	135	313	4.7	213	122	104
Alton North CDP, Hidalgo County	1 301	379	6	1 988	145	307	4.4	196	89	59
Alvarado city, Johnson County	1 251	133	111	1 976	86	308	4.8	222	16	22
Alvin city, Brazoria County	8 501	791	305	1 974	888	2 647	4.8	1 793	71	83
Alvord town, Wise County	429	78	86	1 972	12	165	5.2	25	9	13
Amarillo city	72 332	3 718	5 983	1 965	5 119	26 630	5.0	13 082	514	697
Potter County (part)	41 098	1 412	5 409	1 958	3 261	12 156	4.7	8 570	382	452
Randall County (part)	31 234	2 306	574	1 973	1 858	14 474	5.4	4 512	132	245
Ames city, Liberty County	454	73	23	1 970	4	218	5.4	23	17	17
Amherst city, Lamb County	334	8	25	1 957	8	119	5.1	34	5	25
Anahuac city, Chambers County	898	71	59	1 971	44	384	5.2	91	16	13
Anderson city, Grimes County	107	4	35	1 958	4	47	5.3	6	2	2
Anderson Mill CDP	3 368	44	14	1 982	117	1 812	5.7	387	-	-
Travis County (part)	62	-	-	1 983	-	55	6.8	-	-	-
Williamson County (part)	3 306	44	14	1 981	117	1 757	5.6	387	-	-
Andrews city, Andrews County	4 035	98	35	1 966	248	1 539	5.1	599	37	41
Angleton city, Brazoria County	7 198	610	216	1 976	425	2 908	5.1	1 203	80	71
Angus city, Navarro County	128	26	5	1 981	11	56	5.2	11	7	7
Anna city, Collin County	434	49	65	1 969	9	170	5.1	35	2	23
Annetta town, Parker County	382	47	11	1 988	-	309	6.7	5	2	2
Annetta North town, Parker County	159	37	20	1 983	-	116	7.1	-	2	2
Annetta South town, Parker County	212	17	6	1 983	6	165	6.2	6	3	3
Annona town, Red River County	140	8	8	1 971	2	47	5.0	2	5	9
Anson city, Jones County	1 085	40	217	1 960	25	393	5.0	151	17	28
Anthony town, El Paso County	722	43	33	1 974	66	264	5.1	115	9	18
Anton city, Hockley County	471	9	50	1 960	26	203	5.3	53	7	4
Appleby city, Nacogdoches County	205	27	24	1 976	5	101	5.5	10	2	4
Aquilla city, Hill County	49	5	14	1 958	-	30	6.2	-	2	2
Aransas Pass city	3 484	313	193	1 973	225	891	4.6	751	27	-
Aransas County (part)	442	21	16	1 971	72	46	4.1	137	-	-
Nueces County (part)	58	45	-	1 997	5	35	6.0	5	-	-
San Patricio County (part)	2 984	247	177	1 973	148	810	4.7	609	27	-
Archer City city, Archer County	876	40	180	1 959	21	298	5.0	108	15	21
Arcola city, Fort Bend County	327	76	14	1 983	20	158	5.4	28	5	5
Argyle city, Denton County	826	172	25	1 986	11	634	7.3	22	-	7
Arlington city, Tarrant County	130 822	13 174	963	1 981	14 876	52 970	5.0	32 121	519	649
Arp city, Smith County	419	31	60	1 966	5	149	5.1	19	3	4
Arroyo Alto CDP, Cameron County	119	-	-	1 982	-	46	5.2	-	-	12
Arroyo Colorado Estates CDP, Cameron County	196	26	-	1 989	-	42	5.0	-	30	7
Arroyo Gardens-La Tina Ranch CDP, Cameron County	207	20	7	1 978	17	77	4.9	17	30	7
Asherton city, Dimmit County	529	75	37	1 976	29	148	4.8	94	24	28
Aspermont town, Stonewall County	505	14	58	1 959	27	153	4.8	66	11	21
Atascocita CDP, Harris County	11 415	3 753	27	1 989	125	8 828	7.0	557	24	7
Athens city, Henderson County	4 515	214	241	1 972	303	1 650	5.0	883	80	83
Atlanta city, Cass County	2 596	102	291	1 968	92	1 048	5.2	242	27	17
Aubrey city, Denton County	592	115	69	1 977	23	245	5.2	43	2	2
Aurora town, Wise County	338	76	2	1 983	3	118	5.2	21	4	4
Austin city	276 611	38 854	10 485	1 979	43 442	87 188	4.5	85 478	1 417	2 381
Travis County (part)	271 076	37 348	10 485	1 979	42 694	85 198	4.5	83 768	1 393	2 370
Williamson County (part)	5 535	1 506	-	1 987	748	1 990	4.7	1 710	24	11
Austwell city, Refugio County	123	9	29	1 971	7	24	4.5	21	3	8
Avery town, Red River County	229	1	31	1 962	2	76	4.9	35	5	8
Avinger town, Cass County	254	8	47	1 954	6	88	5.0	24	10	11
Azle city	3 932	324	65	1 978	157	1 919	5.5	490	28	60
Parker County (part)	641	26	-	1 974	49	246	5.1	126	9	-
Tarrant County (part)	3 291	298	65	1 979	108	1 673	5.5	364	19	60

Table 20. **Physical Housing Characteristics: 2000**—Con.

[Data based on a sample (except Tables 65-68). For information on confidentiality protection, coverage, sampling error, and nonsampling error, see Appendix G.
For location of definitions, see "How to Use This Census Report"]

State County Place	Total housing units	Year structure built: 1995 to March 2000	Year structure built: 1939 or earlier	Year structure built: Median	Rooms: 1 or 2	Rooms: 6 or more	Rooms: Median	No bedrooms or 1 bedroom	Lacking complete plumbing facilities	Lacking complete kitchen facilities
PLACE—Con.										
Bacliff CDP, Galveston County	2 933	316	104	1 974	289	718	4.7	556	87	105
Bailey city, Fannin County	103	8	13	1 959	-	33	5.1	3	2	4
Bailey's Prairie village, Brazoria County	242	15	12	1 983	4	198	7.0	8	2	7
Baird city, Callahan County	802	34	194	1 957	28	290	5.0	107	15	22
Balch Springs city, Dallas County	6 492	162	136	1 974	376	2 092	5.0	991	36	45
Balcones Heights city, Bexar County	1 579	7	39	1 968	533	126	3.1	1 010	-	18
Ballinger city, Runnels County	1 841	68	504	1 955	60	653	5.0	226	87	78
Balmorhea city, Reeves County	242	12	33	1 963	24	78	4.7	60	37	34
Bandera city, Bandera County	518	14	153	1 955	32	125	4.8	82	18	15
Bangs city, Brown County	732	41	80	1 965	11	197	4.8	105	7	10
Bardwell city, Ellis County	187	24	23	1 983	11	32	4.7	28	3	7
Barrett CDP, Harris County	1 031	89	19	1 972	33	424	5.2	100	44	32
Barry city, Navarro County	92	3	24	1 957	3	24	5.0	3	-	-
Barstow city, Ward County	201	-	55	1 949	12	58	4.7	19	12	20
Bartlett city	625	30	176	1 960	24	227	4.9	118	3	12
Bell County (part)	307	18	59	1 970	13	62	4.5	79	-	3
Williamson County (part)	318	12	117	1 955	11	165	5.6	39	3	9
Barton Creek CDP, Travis County	773	543	-	1 997	55	501	7.6	128	-	-
Bartonville town, Denton County	400	43	4	1 985	4	313	7.2	4	-	-
Bastrop city, Bastrop County	2 213	272	313	1 975	83	782	5.0	306	28	17
Batesville CDP, Zavala County	447	40	6	1 978	79	100	4.0	131	52	46
Bausell and Ellis CDP, Willacy County	37	20	-	1 996	7	10	4.6	13	-	-
Bay City city, Matagorda County	8 025	228	562	1 972	643	2 664	4.8	1 699	161	300
Bayou Vista city, Galveston County	939	110	-	1 977	4	305	4.9	33	-	-
Bayside town, Refugio County	270	9	52	1 963	30	68	4.4	77	7	9
Baytown city	26 318	1 517	978	1 971	2 439	9 430	4.9	5 924	320	362
Chambers County (part)	1 226	101	-	1 980	35	726	5.8	88	-	-
Harris County (part)	25 092	1 416	978	1 970	2 404	8 704	4.8	5 836	320	362
Bayview town, Cameron County	137	7	14	1 971	2	88	6.1	13	-	-
Beach City city, Chambers County	702	146	33	1 979	29	379	5.7	61	12	12
Bear Creek village, Hays County	144	35	2	1 986	-	119	6.9	3	-	-
Beasley city, Fort Bend County	232	16	19	1 974	6	62	4.9	19	2	4
Beaumont city, Jefferson County	48 830	2 463	4 423	1 968	3 711	21 142	5.2	9 018	344	734
Beckville city, Panola County	353	8	42	1 970	10	131	5.1	25	11	8
Bedford city, Tarrant County	21 137	1 800	8	1 983	1 818	9 398	5.2	5 433	13	46
Bee Cave village, Travis County	244	164	9	1 997	7	207	9.0+	8	3	5
Beeville city, Bee County	5 534	334	609	1 966	368	1 617	4.8	995	139	196
Bellaire city, Harris County	6 309	975	213	1 959	174	4 591	6.5	285	-	81
Bellevue city, Clay County	142	8	39	1 952	2	73	5.6	9	-	-
Bellmead city, McLennan County	3 662	316	411	1 965	194	1 082	4.8	547	55	63
Bells town, Grayson County	529	96	65	1 974	5	223	5.3	19	8	9
Bellville city, Austin County	1 562	95	210	1 974	95	731	5.4	191	24	8
Belton city, Bell County	5 139	657	367	1 974	322	1 886	4.9	918	37	41
Benavides city, Duval County	773	63	141	1 958	26	264	5.1	72	38	44
Benbrook city, Tarrant County	8 885	609	13	1 979	576	4 635	5.6	1 677	36	8
Benjamin city, Knox County	135	4	48	1 948	7	57	5.1	15	4	3
Berryville town, Henderson County	507	58	6	1 982	29	171	4.9	38	10	9
Bertram city, Burnet County	450	49	85	1 969	6	190	5.2	18	5	3
Beverly Hills city, McLennan County	801	-	49	1 959	55	323	5.2	134	-	4
Bevil Oaks city, Jefferson County	558	21	3	1 974	5	420	6.3	10	7	4
Bigfoot CDP, Frio County	129	26	7	1 982	28	33	4.6	33	6	-
Big Lake city, Reagan County	1 126	65	78	1 973	45	451	5.2	133	27	58
Big Sandy town, Upshur County	586	66	45	1 973	16	230	5.0	91	2	2
Big Spring city, Howard County	9 882	203	870	1 959	582	3 399	5.0	1 674	121	437
Big Wells city, Dimmit County	300	23	9	1 975	56	72	4.6	82	14	15
Bishop city, Nueces County	1 261	73	128	1 962	65	671	5.6	122	15	14
Bishop Hills town, Potter County	87	-	-	1 968	-	75	7.6	-	-	-
Bixby CDP, Cameron County	124	28	-	1 980	21	7	4.9	31	-	-
Blackwell city	180	-	49	1 955	9	70	5.2	12	2	3
Coke County (part)	4	-	-	1 965	-	-	4.0	-	-	-
Nolan County (part)	176	-	49	1 955	9	70	5.2	12	2	3
Blanco city, Blanco County	627	58	59	1 971	53	210	4.9	106	2	2
Blanket town, Brown County	194	10	41	1 971	4	76	5.1	10	4	4
Blessing CDP, Matagorda County	330	17	34	1 968	19	91	4.8	22	9	9
Bloomburg town, Cass County	180	13	33	1 965	2	71	5.1	6	-	-
Blooming Grove town, Navarro County	379	35	69	1 971	6	156	5.2	32	9	6
Bloomington CDP, Victoria County	928	206	39	1 975	57	212	4.6	117	44	50
Blossom city, Lamar County	610	43	49	1 974	13	224	5.1	51	2	-
Blue Berry Hill CDP, Bee County	349	33	12	1 977	51	85	4.8	78	24	24
Blue Mound city, Tarrant County	790	28	6	1 967	4	322	5.3	22	-	-
Blue Ridge city, Collin County	282	58	30	1 977	6	69	4.8	23	-	2
Bluetown-Iglesia Antigua CDP, Cameron County	176	17	5	1 981	20	41	4.7	36	7	8
Blum town, Hill County	194	14	30	1 966	4	97	5.5	11	6	6
Boerne city, Kendall County	2 413	509	266	1 980	127	1 053	5.3	290	12	-
Bogata city, Red River County	659	43	114	1 965	19	198	4.8	74	15	13
Boling-Iago CDP, Wharton County	466	-	66	1 956	11	143	4.9	58	28	14
Bolivar Peninsula CDP, Galveston County	5 425	360	172	1 976	1 149	1 015	4.0	1 616	102	109
Bonham city, Fannin County	3 349	458	480	1 964	236	1 145	4.9	630	102	122
Bonney village, Brazoria County	122	12	2	1 973	12	21	4.7	35	-	4
Booker town	526	16	26	1 973	23	192	5.1	25	3	1
Lipscomb County (part)	523	14	26	1 973	23	192	5.1	25	2	-
Ochiltree County (part)	3	2	-	1 999	-	-	5.0	-	1	1
Borger city, Hutchinson County	6 435	63	394	1 958	208	2 684	5.2	756	140	186
Botines CDP, Webb County	62	19	-	1 993	5	22	5.1	5	6	6
Bovina city, Parmer County	619	24	41	1 965	52	185	4.8	121	8	9

Table 20. **Physical Housing Characteristics: 2000**—Con.

[Data based on a sample (except Tables 65-68). For information on confidentiality protection, coverage, sampling error, and nonsampling error, see Appendix G.
For location of definitions, see "How to Use This Census Report"]

State County Place	Total housing units	Year structure built			Rooms			No bedrooms or 1 bedroom	Lacking complete plumbing facilities	Lacking complete kitchen facilities
		1995 to March 2000	1939 or earlier	Median	1 or 2	6 or more	Median			
PLACE—Con.										
Bowie city, Montague County	2 474	125	261	1 966	99	1 001	5.2	270	8	33
Box Canyon-Amistad CDP, Val Verde County	153	26	3	1 978	3	27	4.7	5	-	-
Boyd town, Wise County	436	45	77	1 973	12	131	5.0	44	2	2
Brackettville city, Kinney County	766	36	143	1 970	50	245	4.8	163	39	55
Brady city, McCulloch County	2 620	38	465	1 958	81	844	5.0	345	58	56
Brazoria city, Brazoria County	1 171	54	88	1 972	72	373	4.9	130	17	17
Breckenridge city, Stephens County	2 798	39	650	1 957	164	1 028	5.0	381	26	61
Bremond city, Robertson County	459	24	98	1 963	17	187	5.1	75	22	16
Brenham city, Washington County	5 317	362	633	1 972	363	2 251	5.2	863	45	51
Briar CDP	2 098	517	44	1 983	69	904	5.3	183	17	43
Parker County (part)	240	48	9	1 979	9	83	5.2	42	9	-
Tarrant County (part)	1 279	219	35	1 981	35	543	5.2	99	8	43
Wise County (part)	579	250	-	1 993	25	278	5.4	42	-	-
Briarcliff village, Travis County	466	181	3	1 989	4	268	5.8	22	-	2
Briaroaks city, Johnson County	184	5	2	1 976	-	165	6.7	-	-	-
Bridge City city, Orange County	3 394	285	35	1 972	112	1 557	5.3	235	22	19
Bridgeport city, Wise County	1 526	198	116	1 967	47	572	5.1	212	13	29
Broaddus town, San Augustine County	92	5	-	1 968	9	45	5.5	11	5	7
Bronte town, Coke County	508	52	53	1 964	13	177	5.0	53	3	3
Brookshire city, Waller County	1 243	160	30	1 978	117	349	4.6	160	21	16
Brookside Village city, Brazoria County	714	47	11	1 972	44	323	5.3	71	-	4
Browndell city, Jasper County	122	32	3	1 982	7	44	5.1	13	15	13
Brownfield city, Terry County	3 686	114	212	1 964	97	1 268	5.0	409	30	47
Brownsboro city, Henderson County	323	57	37	1 973	7	131	5.2	16	7	1
Brownsville city, Cameron County	41 880	6 383	1 563	1 980	5 880	11 258	4.5	10 848	804	789
Brownwood city, Brown County	8 162	303	1 231	1 962	420	2 962	5.0	1 210	172	251
Bruceville-Eddy city	577	65	76	1 977	11	256	5.3	38	9	11
Falls County (part)	-	-	-	-	-	-	-	-	-	-
McLennan County (part)	577	65	76	1 977	11	256	5.3	38	9	11
Brundage CDP, Dimmit County	29	6	-	1 982	6	-	4.2	12	6	6
Bruni CDP, Webb County	194	31	23	1 979	12	47	4.5	48	10	8
Brushy Creek CDP, Williamson County	5 005	2 289	6	1 994	30	4 156	7.3	63	-	13
Bryan city, Brazos County	25 780	2 818	1 050	1 977	2 841	8 573	4.8	4 953	339	349
Bryson city, Jack County	250	2	28	1 965	5	67	4.8	20	5	5
Buchanan Dam CDP, Llano County	1 286	116	15	1 974	110	320	4.8	261	14	14
Buckholts town, Milam County	165	10	28	1 957	8	40	4.9	28	16	14
Buda city, Hays County	941	274	86	1 985	4	459	5.5	57	-	-
Buffalo city, Leon County	830	64	61	1 976	47	240	4.7	82	7	10
Buffalo Gap town, Taylor County	233	11	41	1 964	2	72	5.0	18	8	11
Buffalo Springs village, Lubbock County	291	21	9	1 966	17	89	4.6	53	2	2
Bullard town	470	121	47	1 984	12	166	5.1	54	-	-
Cherokee County (part)	19	2	3	1 983	-	6	5.2	2	-	-
Smith County (part)	451	119	44	1 984	12	160	5.1	52	-	-
Bulverde city, Comal County	1 376	435	9	1 991	8	1 198	6.9	47	9	9
Buna CDP, Jasper County	944	118	94	1 974	20	379	5.2	70	7	7
Bunker Hill Village city, Harris County	1 267	151	13	1 969	-	1 231	9.0+	6	-	-
Burkburnett city, Wichita County	4 430	346	420	1 968	114	1 958	5.3	317	61	52
Burke city, Angelina County	140	30	18	1 970	10	77	5.6	18	-	5
Burleson city	7 789	1 243	78	1 981	267	3 779	5.5	550	-	84
Johnson County (part)	6 514	891	78	1 979	184	3 005	5.4	458	-	-
Tarrant County (part)	1 275	352	-	1 991	83	774	5.8	92	-	84
Burnet city, Burnet County	1 846	132	176	1 970	100	602	4.9	239	-	16
Burton town, Washington County	191	13	76	1 952	6	76	5.1	12	8	15
Butterfield CDP, El Paso County	13	8	-	1 999	-	-	3.0	5	13	13
Byers city, Clay County	232	18	62	1 958	5	93	5.2	11	2	4
Bynum town, Hill County	83	-	49	1940-	-	34	5.2	3	-	-
Cactus city, Moore County	816	69	161	1 972	82	89	4.2	128	38	41
Caddo Mills city, Hunt County	503	41	55	1 968	10	173	5.0	74	1	3
Caldwell city, Burleson County	1 475	70	183	1 972	99	591	5.1	155	13	13
Callisburg city, Cooke County	132	18	6	1 979	2	54	5.3	4	2	-
Calvert city, Robertson County	716	71	192	1 959	46	297	5.2	63	38	31
Cameron city, Milam County	2 351	32	344	1 967	123	814	4.9	296	23	39
Cameron Park CDP, Cameron County	1 369	436	-	1 991	189	271	4.3	336	118	106
Campbell city, Hunt County	318	30	37	1 971	1	128	5.3	15	6	4
Camp Swift CDP, Bastrop County	1 127	314	-	1 986	57	387	5.1	104	30	30
Camp Wood city, Real County	335	28	66	1 971	37	79	4.7	47	7	13
Canadian city, Hemphill County	1 031	27	232	1 957	46	428	5.2	116	13	21
Caney City town, Henderson County	177	25	-	1 976	16	36	4.3	16	-	7
Canton city, Van Zandt County	1 494	54	45	1 973	97	545	5.1	158	-	5
Cantu Addition CDP, Brooks County	62	-	-	1 982	23	20	4.9	23	13	13
Canutillo CDP, El Paso County	1 592	239	23	1 979	143	459	4.9	302	70	53
Canyon city, Randall County	5 111	285	493	1 971	423	1 797	4.9	953	27	30
Canyon Lake CDP, Comal County	8 679	1 808	133	1 984	386	3 246	5.1	792	44	55
Carbon town, Eastland County	129	8	53	1 947	2	36	4.9	19	14	14
Carl's Corner town, Hill County	61	18	-	1 986	-	21	5.0	5	3	3
Carmine city, Fayette County	123	4	57	1 944	-	53	5.3	7	-	-
Carrizo Hill CDP, Dimmit County	199	65	-	1 990	45	38	4.1	66	34	26
Carrizo Springs city, Dimmit County	2 067	167	202	1 968	100	678	4.9	446	81	78
Carrollton city	40 533	5 382	153	1 984	2 442	21 956	5.7	7 065	170	257
Collin County (part)	-	-	-	-	-	-	-	-	-	-
Dallas County (part)	18 683	1 178	114	1 979	1 682	7 741	5.1	4 407	114	121
Denton County (part)	21 850	4 204	39	1 986	760	14 215	6.2	2 658	56	136

Table 20. **Physical Housing Characteristics: 2000**—Con.

[Data based on a sample (except Tables 65-68). For information on confidentiality protection, coverage, sampling error, and nonsampling error, see Appendix G.
For location of definitions, see "How to Use This Census Report"]

State County Place	Total housing units	Year structure built: 1995 to March 2000	Year structure built: 1939 or earlier	Year structure built: Median	Rooms: 1 or 2	Rooms: 6 or more	Rooms: Median	No bedrooms or 1 bedroom	Lacking complete plumbing facilities	Lacking complete kitchen facilities
PLACE—Con.										
Carthage city, Panola County	2 938	159	153	1 970	55	1 209	5.2	318	24	18
Castle Hills city, Bexar County	1 930	15	70	1 964	76	1 387	6.7	229	19	19
Castroville city, Medina County	1 030	154	176	1 976	33	433	5.2	131	8	8
Catarina CDP, Dimmit County	73	9	11	1 976	22	19	3.6	26	9	3
Cedar Hill city	11 113	2 658	143	1 987	203	7 011	6.0	616	38	116
Dallas County (part)	11 096	2 658	143	1 987	203	7 003	6.0	616	38	116
Ellis County (part)	17	-	-	1 981	-	8	5.4	-	-	-
Cedar Park city	8 967	4 700	30	1 995	133	5 888	6.2	366	9	22
Travis County (part)	288	276	-	1 999	24	2	4.3	111	-	-
Williamson County (part)	8 679	4 424	30	1 995	109	5 886	6.3	255	9	22
Celeste city, Hunt County	335	16	50	1 969	-	133	5.2	19	2	2
Celina town, Collin County	709	61	100	1 969	31	245	5.1	65	12	-
Center city, Shelby County	2 281	128	209	1 967	195	628	4.7	459	49	53
Centerville city, Leon County	447	34	49	1 972	22	156	5.1	65	12	9
Central Gardens CDP, Jefferson County	1 725	162	53	1 973	59	887	5.5	87	27	15
Cesar Chavez CDP, Hidalgo County	741	230	36	1 992	120	108	3.8	311	17	21
Chandler city, Henderson County	876	219	61	1 985	14	453	5.5	79	-	2
Channelview CDP, Harris County	9 879	907	128	1 977	707	3 749	5.0	1 511	66	97
Channing city, Hartley County	151	15	47	1 958	4	90	5.8	9	5	5
Charlotte city, Atascosa County	611	52	46	1 971	33	193	4.8	111	46	43
Chester town, Tyler County	122	9	19	1 961	5	64	5.6	7	3	3
Chico city, Wise County	411	37	44	1 970	11	159	5.1	48	18	20
Childress city, Childress County	2 524	129	604	1 954	150	936	5.0	493	46	59
Chillicothe city, Hardeman County	375	7	173	1 943	11	124	5.0	33	10	8
China city, Jefferson County	459	24	52	1 969	12	214	5.4	19	7	6
China Grove town, Bexar County	417	65	10	1 985	2	297	6.2	4	6	4
Chireno city, Nacogdoches County	203	13	40	1 968	6	71	4.9	18	7	7
Christine town, Atascosa County	179	16	13	1 974	10	49	4.5	33	21	12
Christoval CDP, Tom Green County	214	10	42	1 965	10	52	4.7	25	4	2
Chula Vista-Orason CDP, Cameron County	102	34	8	1 991	33	28	4.6	33	20	12
Chula Vista-River Spur CDP, Zavala County	139	27	-	1 980	37	-	3.3	37	15	15
Cibolo city	1 181	523	24	1 992	13	725	6.2	92	9	8
Bexar County (part)	-	-	-	-	-	-	-	-	-	-
Guadalupe County (part)	1 181	523	24	1 992	13	725	6.2	92	9	8
Cienegas Terrace CDP, Val Verde County	803	236	-	1 991	90	140	4.6	112	40	38
Cinco Ranch CDP	3 639	2 371	-	1 996	24	3 283	9.0+	161	-	-
Fort Bend County (part)	2 697	1 683	-	1 996	-	2 609	9.0+	-	-	-
Harris County (part)	942	688	-	1 997	24	674	7.5	161	-	-
Circle D-KC Estates CDP, Bastrop County	942	318	16	1 990	31	372	5.2	103	9	19
Cisco city, Eastland County	1 826	32	691	1 947	82	749	5.2	177	94	160
Citrus City CDP, Hidalgo County	218	55	-	1 991	39	24	3.4	62	30	24
Clarendon city, Donley County	927	19	319	1 952	21	382	5.2	136	12	12
Clarksville city, Red River County	1 774	42	252	1 961	113	616	5.0	172	7	7
Clarksville City city	357	63	16	1 980	12	141	5.1	30	7	4
Gregg County (part)	357	63	16	1 980	12	141	5.1	30	7	4
Upshur County (part)	-	-	-	-	-	-	-	-	-	-
Claude city, Armstrong County	536	29	132	1 960	11	295	5.7	24	2	5
Clear Lake Shores city, Galveston County	659	46	45	1 977	40	252	5.0	77	2	-
Cleburne city, Johnson County	9 969	747	1 315	1 968	332	4 108	5.2	1 081	101	71
Cleveland city, Liberty County	2 997	275	180	1 973	216	827	4.7	730	36	27
Clifton city, Bosque County	1 429	43	173	1 966	29	545	5.1	120	-	-
Clint town, El Paso County	337	10	88	1 964	3	215	6.0	19	6	9
Cloverleaf CDP, Harris County	7 871	659	111	1 976	955	3 127	5.0	1 699	91	63
Clute city, Brazoria County	4 116	139	78	1 974	599	915	4.3	1 445	13	44
Clyde city, Callahan County	1 425	154	134	1 972	32	569	5.2	85	25	32
Coahoma town, Howard County	393	34	36	1 960	21	143	5.1	37	6	6
Cockrell Hill city, Dallas County	1 205	4	109	1 957	218	311	4.3	342	25	10
Coffee City town, Henderson County	109	22	-	1 983	5	45	5.2	5	3	-
Coldspring city, San Jacinto County	330	65	26	1 977	8	114	5.0	30	6	6
Coleman city, Coleman County	2 648	50	557	1 956	115	824	4.9	398	54	66
College Station city, Brazos County	26 008	4 863	272	1 984	4 119	7 367	4.3	6 361	79	79
Colleyville city, Tarrant County	6 547	1 224	24	1 988	23	6 051	8.4	42	15	8
Collinsville town, Grayson County	512	82	57	1 975	2	172	5.1	18	2	5
Colmesneil city, Tyler County	266	26	31	1 974	14	100	5.1	30	7	9
Colorado City city, Mitchell County	2 046	48	429	1 956	57	787	5.1	175	26	27
Columbus city, Colorado County	1 728	133	368	1 961	136	730	5.2	282	27	93
Comanche city, Comanche County	1 884	98	317	1 962	81	640	4.9	236	26	38
Combes town, Cameron County	888	112	38	1 982	41	248	4.9	142	35	25
Combine city	613	147	27	1 985	31	348	5.8	50	5	9
Dallas County (part)	198	83	8	1 992	22	72	5.1	33	5	9
Kaufman County (part)	415	64	19	1 983	9	276	6.2	17	-	-
Comfort CDP, Kendall County	893	153	198	1 977	96	307	4.8	249	15	16
Commerce city, Hunt County	3 408	381	371	1 968	488	997	4.4	1 049	66	38
Como town, Hopkins County	234	7	40	1 970	18	57	4.7	29	1	3
Concepcion CDP, Duval County	36	-	5	1 965	6	12	4.2	11	11	9
Conroe city, Montgomery County	14 378	1 929	248	1 978	1 927	4 663	4.6	3 996	204	291
Converse city, Bexar County	4 064	962	68	1 985	69	2 092	5.6	204	9	29
Cool city, Parker County	80	8	2	1 969	4	23	4.8	6	-	-
Coolidge town, Limestone County	344	12	71	1 959	15	113	5.0	41	8	5
Cooper city, Delta County	973	43	156	1 965	30	363	5.1	111	15	11
Coppell city	12 555	4 063	20	1 991	568	8 926	6.9	1 297	58	34
Dallas County (part)	12 484	3 992	20	1 991	568	8 855	6.9	1 297	58	27
Denton County (part)	71	71	-	2 000	-	71	8.2	-	-	7

Table 20. **Physical Housing Characteristics: 2000**—Con.

[Data based on a sample (except Tables 65-68). For information on confidentiality protection, coverage, sampling error, and nonsampling error, see Appendix G.
For location of definitions, see "How to Use This Census Report"]

State County Place	Total housing units	Year structure built			Rooms			No bedrooms or 1 bedroom	Lacking complete plumbing facilities	Lacking complete kitchen facilities
		1995 to March 2000	1939 or earlier	Median	1 or 2	6 or more	Median			
PLACE—Con.										
Copperas Cove city	11 218	1 605	75	1 980	790	4 421	5.1	1 689	63	71
Bell County (part)	-	-	-	-	-	-	-	-	-	-
Coryell County (part)	11 146	1 601	67	1 980	779	4 384	5.1	1 677	52	52
Lampasas County (part)	72	4	8	1 973	11	37	5.5	12	11	19
Copper Canyon town, Denton County	425	80	7	1 985	3	370	7.7	7	5	4
Corinth city, Denton County	4 163	2 537	10	1 996	24	3 315	6.9	85	-	-
Corpus Christi city	107 842	8 589	4 595	1 971	9 337	40 816	5.0	22 614	1 100	1 380
Kleberg County (part)	-	-	-	-	-	-	-	-	-	-
Nueces County (part)	107 842	8 589	4 595	1 971	9 337	40 816	5.0	22 614	1 100	1 380
San Patricio County (part)	-	-	-	-	-	-	-	-	-	-
Corral City town, Denton County	14	-	-	1 984	-	6	5.2	-	-	-
Corrigan town, Polk County	754	37	40	1 973	48	196	4.6	158	17	15
Corsicana city, Navarro County	9 513	428	1 296	1 967	595	3 386	5.0	1 521	99	93
Cottonwood city, Kaufman County	68	11	5	1 980	2	38	5.7	2	-	-
Cottonwood Shores city, Burnet County	348	28	2	1 980	12	98	4.7	22	2	2
Cotulla city, La Salle County	1 482	108	197	1 965	101	475	4.9	226	131	162
Cove city, Chambers County	139	21	3	1 979	9	57	5.2	9	-	-
Covington city, Hill County	123	15	23	1 958	1	52	5.3	3	2	-
Coyanosa CDP, Pecos County	90	8	21	1 965	3	12	4.3	33	-	11
Coyote Acres CDP, Jim Wells County	121	15	-	1 986	-	20	4.9	-	-	-
Crandall city, Kaufman County	921	118	59	1 985	8	490	5.6	28	-	3
Crane city, Crane County	1 277	26	124	1 958	43	460	5.1	114	7	33
Cranfills Gap city, Bosque County	147	2	37	1 963	7	44	5.0	15	2	-
Crawford town, McLennan County	292	23	47	1 961	5	145	5.5	18	7	2
Creedmoor city, Travis County	82	17	12	1 972	4	38	5.3	20	1	-
Crockett city, Houston County	3 042	130	364	1 974	244	1 051	5.0	522	31	75
Crosby CDP, Harris County	712	51	69	1 975	69	229	4.9	101	-	10
Crosbyton city, Crosby County	780	34	112	1 960	47	263	5.0	111	10	9
Cross Mountain CDP, Bexar County	490	163	-	1 990	13	426	7.5	22	-	-
Cross Plains town, Callahan County	546	25	125	1 957	10	157	4.8	72	15	17
Cross Roads town, Denton County	247	63	10	1 984	11	139	5.8	15	-	-
Cross Timber town, Johnson County	109	12	2	1 982	3	58	5.7	3	2	2
Crowell city, Foard County	559	5	141	1 950	18	172	4.9	79	6	20
Crowley city	2 744	359	31	1 976	66	1 295	5.4	155	-	22
Johnson County (part)	-	-	-	-	-	-	-	-	-	-
Tarrant County (part)	2 744	359	31	1 976	66	1 295	5.4	155	-	22
Crystal City city, Zavala County	2 477	151	159	1 970	423	619	4.2	677	193	137
Cuero city, DeWitt County	2 812	357	448	1 967	115	1 055	5.1	433	97	99
Cuevitas CDP, Hidalgo County	7	7	-	1 997	-	-	5.0	-	-	-
Cumby city, Hopkins County	295	18	80	1 960	6	116	5.2	24	-	2
Cumings CDP, Fort Bend County	190	40	8	1 983	15	59	4.3	20	19	7
Cuney town, Cherokee County	87	8	2	1 969	-	20	4.6	11	2	-
Cushing city, Nacogdoches County	255	42	44	1 968	4	109	5.2	16	10	12
Cut and Shoot town, Montgomery County	401	60	15	1 978	13	196	5.5	22	4	5
Daingerfield town, Morris County	1 125	39	107	1 962	22	416	5.2	42	20	45
Daisetta city, Liberty County	408	40	44	1 970	15	144	5.0	52	5	4
Dalhart city	3 108	258	516	1 964	197	1 270	5.2	422	51	62
Dallam County (part)	2 025	133	468	1 957	152	664	4.9	342	51	62
Hartley County (part)	1 083	125	48	1 973	45	606	5.8	80	-	-
Dallas city	484 053	36 503	27 698	1 971	81 021	143 714	4.4	172 365	4 457	4 621
Collin County (part)	25 756	6 673	11	1 989	4 748	7 660	3.9	12 380	64	11
Dallas County (part)	445 512	26 134	27 677	1 969	73 251	134 197	4.4	152 873	4 330	4 583
Denton County (part)	12 779	3 696	10	1 989	3 022	1 851	3.5	7 112	63	27
Kaufman County (part)	-	-	-	-	-	-	-	-	-	-
Rockwall County (part)	6	-	-	1 975	-	6	6.0	-	-	-
Dalworthington Gardens city, Tarrant County	767	31	24	1 980	-	591	7.0	5	-	4
Damon CDP, Brazoria County	233	19	26	1 970	12	81	5.0	33	2	2
Danbury city, Brazoria County	587	48	27	1 972	14	248	5.3	47	5	9
Darrouzett town, Lipscomb County	190	2	22	1 957	4	93	5.5	7	13	15
Dawson town, Navarro County	405	17	98	1 961	6	146	5.1	49	4	8
Dayton city, Liberty County	2 327	317	274	1 978	162	812	4.9	338	5	8
Dayton Lakes city, Liberty County	81	-	-	1 969	5	6	4.4	13	-	-
Dean city, Clay County	137	22	4	1 974	4	79	5.9	4	-	3
Decatur city, Wise County	1 975	254	288	1 972	122	639	5.0	300	30	22
Deer Park city, Harris County	9 897	543	82	1 975	302	6 074	5.9	795	44	41
De Kalb city, Bowie County	875	18	102	1 963	40	304	5.0	112	30	29
De Leon city, Comanche County	1 089	64	265	1 959	96	366	4.9	196	17	12
Dell City city, Hudspeth County	266	17	8	1 969	26	65	4.8	42	3	6
Del Mar Heights CDP, Cameron County	86	25	-	1 985	19	-	4.5	19	19	27
Del Rio city, Val Verde County	11 834	1 118	860	1 972	1 044	4 188	4.8	2 129	198	166
Del Sol-Loma Linda CDP, San Patricio County	230	20	-	1 982	32	39	4.4	51	26	21
Denison city, Grayson County	10 226	378	1 843	1 959	529	4 112	5.2	1 296	84	242
Denton city, Denton County	32 753	4 633	1 394	1 979	4 753	10 213	4.6	9 373	131	292
Denver City town	1 618	45	46	1 971	94	478	4.9	166	30	41
Gaines County (part)	-	-	-	-	-	-	-	-	-	-
Yoakum County (part)	1 618	45	46	1 971	94	478	4.9	166	30	41
Deport city	305	8	58	1 968	4	96	4.9	49	2	2
Lamar County (part)	279	7	58	1 966	4	84	4.9	49	2	2
Red River County (part)	26	1	-	1 977	-	12	5.4	-	-	-
DeSoto city, Dallas County	14 111	1 657	89	1 984	605	8 696	6.1	1 847	78	58
Detroit town, Red River County	367	32	46	1 974	12	123	5.0	37	6	2
Devers city, Liberty County	162	8	29	1 965	5	75	5.4	13	13	16
Devine city, Medina County	1 602	146	127	1 969	57	606	5.1	158	48	60
Deweyville CDP, Newton County	520	19	8	1 971	10	217	5.2	59	-	-

Table 20. **Physical Housing Characteristics: 2000**—Con.

[Data based on a sample (except Tables 65-68). For information on confidentiality protection, coverage, sampling error, and nonsampling error, see Appendix G. For location of definitions, see "How to Use This Census Report"]

State County Place	Total housing units	Year structure built: 1995 to March 2000	Year structure built: 1939 or earlier	Year structure built: Median	Rooms: 1 or 2	Rooms: 6 or more	Rooms: Median	No bedrooms or 1 bedroom	Lacking complete plumbing facilities	Lacking complete kitchen facilities
PLACE—Con.										
Diboll city, Angelina County	1 580	62	88	1 973	103	552	4.9	336	5	3
Dickens city, Dickens County	196	13	42	1 956	-	49	4.8	17	26	24
Dickinson city, Galveston County	6 512	536	163	1 975	350	2 840	5.2	1 035	32	40
Dilley city, Frio County	1 144	96	98	1 974	151	229	4.5	313	41	34
Dimmitt city, Castro County	1 698	62	101	1 967	76	634	5.0	233	49	55
Dodd City town, Fannin County	190	24	34	1 975	1	65	5.0	8	3	3
Dodson town, Collingsworth County	63	1	34	1940-	2	26	5.2	4	-	-
Doffing CDP, Hidalgo County	1 035	402	-	1 992	131	158	4.2	243	42	70
Domino town, Cass County	24	2	-	1 976	-	11	5.4	3	-	1
Donna city, Hidalgo County	5 763	922	259	1 982	1 032	1 250	4.1	1 963	286	245
Doolittle CDP, Hidalgo County	515	184	-	1 992	28	118	4.7	65	50	25
Dorchester town, Grayson County	57	4	8	1 969	-	34	5.7	2	-	-
Double Oak town, Denton County	709	176	3	1 986	-	682	8.3	6	-	3
Douglassville town, Cass County	94	12	21	1 961	-	54	5.7	-	3	3
Doyle CDP, San Patricio County	101	-	-	1 969	11	27	5.0	30	-	-
Dripping Springs city, Hays County	584	111	44	1 983	21	289	5.5	46	5	3
Driscoll city, Nueces County	292	21	34	1 967	29	108	4.9	61	12	22
Dublin city, Erath County	1 530	43	322	1 967	79	552	5.0	227	42	24
Dumas city, Moore County	5 096	217	171	1 968	372	1 835	5.0	879	24	48
Duncanville city, Dallas County	13 263	391	160	1 976	293	7 656	5.8	1 224	42	37
Eagle Lake city, Colorado County	1 493	118	249	1 963	56	574	5.1	233	38	73
Eagle Mountain CDP, Tarrant County	2 790	528	54	1 983	240	1 906	6.6	316	-	16
Eagle Pass city, Maverick County	7 671	1 125	468	1 976	1 000	2 464	4.8	1 736	132	147
Early city, Brown County	1 128	98	35	1 977	56	410	5.1	90	21	29
Earth city, Lamb County	454	10	37	1 962	17	209	5.4	49	4	8
East Bernard CDP, Wharton County	645	36	117	1 962	50	317	5.5	85	3	3
Eastland city, Eastland County	1 723	34	377	1 964	126	692	5.2	232	27	30
East Mountain city, Upshur County	259	23	19	1 971	5	119	5.4	21	-	2
Easton city	201	17	14	1 983	10	71	4.9	10	6	-
Gregg County (part)	177	14	10	1 983	10	69	5.0	10	4	-
Rusk County (part)	24	3	4	1 991	-	2	4.7	-	2	-
East Tawakoni city, Rains County	437	24	8	1 973	13	138	4.9	50	-	-
Ector city, Fannin County	273	16	46	1 963	13	67	5.0	30	15	13
Edcouch city, Hidalgo County	981	123	45	1 974	145	203	4.2	284	17	45
Eden city, Concho County	601	23	144	1 954	23	203	5.0	77	11	12
Edgecliff Village town, Tarrant County	1 012	5	-	1 973	-	777	6.2	14	4	-
Edgewater-Paisano CDP, San Patricio County	73	20	-	1 990	5	25	4.8	12	-	-
Edgewood town, Van Zandt County	601	39	56	1 969	43	215	4.9	136	7	12
Edinburg city, Hidalgo County	15 951	3 908	318	1 984	1 655	4 509	4.7	3 296	310	413
Edmonson town, Hale County	46	4	6	1 960	2	14	5.0	2	-	5
Edna city, Jackson County	2 538	174	283	1 966	207	829	4.9	422	29	33
Edom city, Van Zandt County	145	11	9	1 975	2	65	5.3	6	1	1
Edroy CDP, San Patricio County	129	7	8	1 968	-	41	5.0	-	-	-
Eidson Road CDP, Maverick County	2 594	500	32	1 987	385	630	4.3	667	157	127
Elbert CDP, Throckmorton County	32	-	13	1 952	-	7	4.9	4	-	-
El Camino Angosto CDP, Cameron County	106	20	-	1 984	12	27	4.9	19	-	-
El Campo city, Wharton County	4 200	159	501	1 963	214	1 781	5.2	550	25	38
El Cenizo city, Webb County	822	196	2	1 992	204	91	3.5	306	119	111
Eldorado city, Schleicher County	840	45	86	1 966	44	261	4.8	121	15	28
Electra city, Wichita County	1 529	27	489	1 949	49	554	5.0	128	12	48
Elgin city	2 037	169	277	1 966	169	732	5.0	390	16	16
Bastrop County (part)	2 037	169	277	1 966	169	732	5.0	390	16	16
Travis County (part)	-	-	-	-	-	-	-	-	-	-
El Indio CDP, Maverick County	91	-	10	1 974	16	-	4.3	16	21	28
Elkhart town, Anderson County	541	22	60	1 968	4	161	5.0	19	10	8
El Lago city, Harris County	1 462	15	-	1 972	41	879	6.4	278	-	-
Elm Creek CDP, Maverick County	505	176	4	1 991	53	87	4.6	79	34	31
Elmendorf city, Bexar County	261	49	20	1 982	33	56	4.3	69	24	15
El Paso city, El Paso County	193 780	20 266	11 716	1 974	17 650	81 161	5.1	38 392	1 507	1 942
El Refugio CDP, Starr County	100	30	-	1 990	-	12	4.7	12	8	-
Elsa city, Hidalgo County	1 703	211	133	1 974	201	307	4.3	440	52	38
Emhouse town, Navarro County	49	-	12	1 978	-	18	5.0	3	-	-
Emory city, Rains County	505	37	76	1 968	14	126	4.9	47	6	9
Encantada-Ranchito El Calaboz CDP, Cameron County	568	162	14	1 983	14	150	4.9	72	55	50
Enchanted Oaks town, Henderson County	264	35	-	1 980	-	139	5.6	-	-	-
Encinal city, La Salle County	286	41	30	1 971	38	51	4.5	67	30	25
Encino CDP, Brooks County	95	6	5	1 972	7	6	3.8	16	-	-
Ennis city, Ellis County	5 598	596	623	1 969	292	2 457	5.3	745	22	22
Escobares CDP, Starr County	586	124	-	1 985	34	116	4.3	86	35	20
Estelline town, Hall County	87	-	21	1 957	5	25	4.9	6	9	9
Euless city, Tarrant County	20 078	2 714	47	1 982	2 469	6 458	4.6	5 845	51	132
Eureka city, Navarro County	153	34	7	1 977	-	80	5.6	5	8	8
Eustace city, Henderson County	379	33	51	1 969	22	147	5.1	30	-	4
Evadale CDP, Jasper County	588	71	14	1 973	14	220	5.1	32	5	7
Evant town	187	2	27	1 963	-	81	5.3	-	4	7
Coryell County (part)	122	-	20	1 960	-	43	5.1	-	4	7
Hamilton County (part)	65	2	7	1 966	-	38	5.7	-	-	-
Everman city, Tarrant County	1 994	4	74	1 968	61	747	5.2	178	6	-
Fabens CDP, El Paso County	2 252	209	189	1 980	207	662	4.7	407	46	65
Fairchilds village, Fort Bend County	232	49	11	1 984	5	125	5.6	13	-	2
Fairfield city, Freestone County	1 429	97	95	1 972	82	454	4.8	190	8	33
Fair Oaks Ranch city	1 758	470	-	1 991	-	1 641	7.9	-	-	-
Bexar County (part)	1 418	340	-	1 991	-	1 324	7.9	-	-	-
Comal County (part)	82	46	-	1 997	-	73	9.0+	-	-	-
Kendall County (part)	258	84	-	1 992	-	244	7.8	-	-	-

Table 20. **Physical Housing Characteristics: 2000**—Con.

[Data based on a sample (except Tables 65-68). For information on confidentiality protection, coverage, sampling error, and nonsampling error, see Appendix G.
For location of definitions, see "How to Use This Census Report"]

State County Place	Total housing units	Year structure built			Rooms			No bedrooms or 1 bedroom	Lacking complete plumbing facilities	Lacking complete kitchen facilities
		1995 to March 2000	1939 or earlier	Median	1 or 2	6 or more	Median			
PLACE—Con.										
Fairview town, Collin County	881	194	20	1 986	10	761	8.4	30	-	5
Falcon Heights CDP, Starr County	137	38	-	1 992	38	10	3.1	64	28	28
Falcon Lake Estates CDP, Zapata County	490	116	21	1 980	31	99	4.7	72	8	6
Falcon Mesa CDP, Zapata County	557	83	43	1 986	177	92	3.7	222	30	30
Falcon Village CDP, Starr County	52	-	-	1 965	-	31	5.8	-	-	-
Falfurrias city, Brooks County	2 062	65	123	1 964	150	705	4.9	309	74	55
Falls City city, Karnes County	234	14	52	1 958	4	91	5.1	26	-	-
Falman-County Acres CDP, San Patricio County	105	17	-	1 984	-	26	4.8	10	6	6
Farmers Branch city, Dallas County	10 220	969	102	1 966	434	5 510	5.7	1 208	69	86
Farmersville city, Collin County	1 196	69	227	1 968	46	446	5.1	183	14	25
Farwell city, Parmer County	563	3	45	1 962	17	209	5.1	46	1	3
Fate city, Rockwall County	189	77	7	1 986	2	118	5.9	2	2	2
Fayetteville city, Fayette County	187	4	79	1 947	6	67	5.0	26	-	-
Faysville CDP, Hidalgo County	73	6	6	1 979	6	17	4.5	13	-	6
Ferris city	716	35	137	1 968	27	305	5.2	91	8	8
Dallas County (part)	-	-	-	-	-	-	-	-	-	-
Ellis County (part)	716	35	137	1 968	27	305	5.2	91	8	8
Fifth Street CDP, Fort Bend County	554	62	22	1 976	109	97	4.0	186	48	19
Flatonia town, Fayette County	557	48	142	1 963	53	196	5.0	97	12	16
Florence city, Williamson County	427	74	72	1 973	15	162	5.1	36	7	5
Floresville city, Wilson County	2 107	198	252	1 970	78	853	5.1	257	31	34
Flowella CDP, Brooks County	58	8	-	1 982	14	15	4.7	14	-	-
Flower Mound town	16 970	7 473	57	1 994	177	14 595	7.6	419	37	46
Denton County (part)	16 970	7 473	57	1 994	177	14 595	7.6	419	37	46
Tarrant County (part)	-	-	-	-	-	-	-	-	-	-
Floydada city, Floyd County	1 538	38	235	1 961	161	539	4.9	271	21	32
Follett city, Lipscomb County	245	10	72	1 952	16	135	5.8	34	20	35
Forest Hill city, Tarrant County	3 855	112	144	1 968	68	1 933	5.5	295	16	11
Forney city, Kaufman County	1 968	395	96	1 984	32	940	5.4	154	18	-
Forsan city, Howard County	96	3	10	1 960	-	42	5.3	8	-	1
Fort Bliss CDP, El Paso County	2 310	701	170	1 968	594	560	4.6	813	-	690
Fort Davis CDP, Jeff Davis County	535	82	104	1 969	20	205	5.1	60	30	38
Fort Hancock CDP, Hudspeth County	605	86	45	1 985	31	158	4.8	70	63	58
Fort Hood CDP	5 907	624	50	1 973	337	2 428	5.2	431	8	8
Bell County (part)	3 340	356	22	1 967	223	1 317	5.2	291	8	8
Coryell County (part)	2 567	268	28	1 976	114	1 111	5.3	140	-	-
Fort Stockton city, Pecos County	3 180	207	366	1 967	199	1 048	4.8	609	71	75
Fort Worth city	211 165	22 572	18 497	1 970	19 363	73 638	4.9	50 622	1 450	2 051
Denton County (part)	103	76	2	1 996	-	23	4.4	22	-	-
Tarrant County (part)	211 062	22 496	18 495	1 970	19 363	73 615	4.9	50 600	1 450	2 051
Four Corners CDP, Fort Bend County	827	230	16	1 990	44	506	6.5	74	45	24
Fowlerton CDP, La Salle County	39	7	16	1 954	-	23	5.7	8	8	-
Franklin city, Robertson County	612	58	85	1 971	18	227	5.0	81	8	6
Frankston town, Anderson County	524	43	64	1 970	21	190	5.0	51	4	2
Fredericksburg city, Gillespie County	4 096	463	759	1 969	151	1 520	5.0	435	4	24
Freeport city, Brazoria County	4 823	195	373	1 964	567	1 412	4.6	1 136	125	44
Freer city, Duval County	1 318	139	75	1 974	101	373	4.9	191	63	93
Fresno CDP, Fort Bend County	2 014	803	54	1 991	111	1 100	5.8	202	26	39
Friendswood city	10 333	1 164	31	1 979	285	7 388	6.5	794	35	80
Galveston County (part)	7 347	998	31	1 983	170	5 803	7.1	470	19	64
Harris County (part)	2 986	166	-	1 976	115	1 585	5.6	324	16	16
Friona city, Parmer County	1 388	67	65	1 966	72	513	5.1	178	28	52
Frisco city	13 692	8 841	80	1 997	307	9 045	6.4	1 558	9	12
Collin County (part)	12 208	7 697	74	1 996	235	7 882	6.3	1 395	-	3
Denton County (part)	1 484	1 144	6	1 999	72	1 163	8.0	163	9	9
Fritch city	961	10	49	1 967	9	413	5.3	61	12	8
Hutchinson County (part)	958	10	49	1 966	9	410	5.3	61	12	8
Moore County (part)	3	-	-	1 985	-	3	7.0	-	-	-
Fronton CDP, Starr County	234	47	9	1 982	36	42	3.6	106	9	9
Frost city, Navarro County	256	12	61	1 955	8	129	5.5	11	-	-
Fruitvale city, Van Zandt County	161	15	6	1 975	3	47	4.9	29	-	1
Fulshear city, Fort Bend County	254	34	23	1 973	22	147	5.9	30	10	11
Fulton town, Aransas County	1 035	85	24	1 977	150	143	4.0	251	15	17
Gainesville city, Cooke County	6 418	234	959	1 960	372	2 367	5.0	1 023	65	118
Galena Park city, Harris County	3 200	60	204	1 955	332	1 212	5.0	519	178	167
Gallatin city, Cherokee County	172	25	23	1 971	12	77	5.4	20	4	4
Galveston city, Galveston County	29 957	1 326	6 607	1 962	3 097	8 240	4.4	9 250	297	490
Ganado city, Jackson County	769	62	105	1 959	44	350	5.3	94	17	26
Garceno CDP, Starr County	430	50	15	1 983	77	142	4.8	91	36	29
Gardendale CDP, Ector County	490	79	6	1 981	14	213	5.3	34	-	-
Garden Ridge city, Comal County	706	98	7	1 985	-	633	7.6	11	-	-
Garfield CDP, Travis County	637	82	45	1 979	17	194	5.0	35	-	-
Garland city	75 277	4 594	454	1 976	5 241	35 398	5.4	11 871	394	341
Collin County (part)	-	-	-	-	-	-	-	-	-	-
Dallas County (part)	75 277	4 594	454	1 976	5 241	35 398	5.4	11 871	394	341
Rockwall County (part)	-	-	-	-	-	-	-	-	-	-
Garrett town, Ellis County	151	19	24	1 981	9	60	5.2	11	-	-
Garrison city, Nacogdoches County	360	21	39	1 967	14	142	5.2	35	4	3
Gary City town, Panola County	126	4	14	1 969	-	63	5.5	-	-	3
Gatesville city, Coryell County	2 857	118	342	1 964	144	1 047	5.0	420	24	21

Table 20. **Physical Housing Characteristics: 2000**—Con.

[Data based on a sample (except Tables 65-68). For information on confidentiality protection, coverage, sampling error, and nonsampling error, see Appendix G.
For location of definitions, see "How to Use This Census Report"]

State County Place	Total housing units	Year structure built			Rooms			No bedrooms or 1 bedroom	Lacking complete plumbing facilities	Lacking complete kitchen facilities
		1995 to March 2000	1939 or earlier	Median	1 or 2	6 or more	Median			
PLACE—Con.										
Georgetown city, Williamson County	11 036	4 273	530	1 989	425	5 280	5.4	1 255	5	67
George West city, Live Oak County	1 030	36	91	1 974	52	296	4.9	169	45	44
Geronimo CDP, Guadalupe County	219	72	26	1 985	-	101	5.4	4	6	6
Gholson city, McLennan County	386	59	33	1 979	13	169	5.3	26	6	4
Giddings city, Lee County	1 849	70	143	1 974	108	577	4.9	226	-	14
Gilmer city, Upshur County	2 192	83	237	1 967	87	768	5.0	290	28	39
Girard CDP, Kent County	26	-	7	1 950	-	15	5.6	3	2	-
Gladewater city	2 589	76	251	1 966	84	1 059	5.2	324	39	50
Gregg County (part)	1 618	35	198	1 960	75	588	4.9	270	34	45
Upshur County (part)	971	41	53	1 973	9	471	5.5	54	5	5
Glenn Heights city	2 541	731	17	1 987	195	955	5.1	285	39	44
Dallas County (part)	2 017	474	9	1 986	195	629	5.0	285	39	44
Ellis County (part)	524	257	8	1 994	-	326	5.8	-	-	-
Glen Rose city, Somervell County	911	77	150	1 973	57	258	4.8	173	2	3
Godley city, Johnson County	319	23	68	1 969	3	141	5.3	25	3	4
Goldsmith city, Ector County	116	6	8	1 957	2	57	5.5	7	-	-
Goldthwaite city, Mills County	873	44	160	1 963	26	361	5.2	86	16	24
Goliad city, Goliad County	850	57	141	1 964	69	322	5.1	130	18	24
Golinda city	186	21	15	1 968	2	72	5.2	4	8	6
Falls County (part)	151	8	13	1 966	2	56	5.2	4	8	6
McLennan County (part)	35	13	2	1 991	-	16	5.4	-	-	-
Gonzales city, Gonzales County	2 876	165	437	1 965	158	929	4.8	531	47	103
Goodlow city, Navarro County	132	22	-	1 975	-	56	5.1	12	2	-
Goodrich city, Polk County	115	11	12	1 970	11	21	4.8	18	4	2
Gordon city, Palo Pinto County	228	19	56	1 962	5	96	5.3	16	-	-
Goree city, Knox County	147	2	36	1 963	-	47	5.0	10	1	1
Gorman city, Eastland County	560	18	148	1 956	50	170	4.8	104	19	30
Graford city, Palo Pinto County	245	35	33	1 973	9	96	5.1	31	1	6
Graham city, Young County	3 890	60	600	1 962	235	1 491	5.1	468	41	88
Granbury city, Hood County	2 748	628	141	1 981	196	938	4.9	528	7	22
Grand Acres CDP, Cameron County	58	-	2	1 976	8	18	5.0	11	-	2
Grandfalls town, Ward County	210	11	16	1 961	14	45	4.6	36	9	32
Grand Prairie city	46 261	7 517	722	1 980	4 251	18 456	5.0	9 758	184	279
Dallas County (part)	34 928	3 997	677	1 976	2 833	14 094	5.1	6 402	156	256
Ellis County (part)	-	-	-	-	-	-	-	-	-	-
Tarrant County (part)	11 333	3 520	45	1 988	1 418	4 362	4.7	3 356	28	23
Grand Saline city, Van Zandt County	1 199	61	153	1 970	79	369	4.9	201	26	31
Grandview city, Johnson County	543	34	94	1 970	17	213	5.1	54	-	5
Granger city, Williamson County	569	46	130	1 964	27	205	5.1	77	15	8
Granite Shoals city, Burnet County	1 244	80	5	1 975	67	314	4.7	189	11	16
Granjeno city, Hidalgo County	97	11	-	1 969	3	30	5.0	21	-	-
Grape Creek CDP, Tom Green County	1 219	197	38	1 979	27	426	5.1	103	8	8
Grapeland city, Houston County	713	44	102	1 973	31	309	5.3	102	8	11
Grapevine city	16 509	2 871	155	1 986	1 073	9 260	5.9	2 832	63	118
Dallas County (part)	-	-	-	-	-	-	-	-	-	-
Denton County (part)	-	-	-	-	-	-	-	-	-	-
Tarrant County (part)	16 509	2 871	155	1 986	1 073	9 260	5.9	2 832	63	118
Grays Prairie village, Kaufman County	95	28	-	1 985	-	50	5.6	6	-	-
Greatwood CDP, Fort Bend County	2 320	1 265	-	1 995	-	2 226	9.0+	32	-	-
Green Valley Farms CDP, Cameron County	213	52	10	1 990	38	39	4.0	72	18	14
Greenville city, Hunt County	9 919	433	891	1 968	731	3 776	5.1	1 767	102	140
Gregory city, San Patricio County	742	11	56	1 963	54	214	4.8	149	26	24
Grey Forest city, Bexar County	217	4	77	1 948	15	85	5.1	48	2	4
Groesbeck city, Limestone County	1 460	46	245	1 970	48	582	5.2	140	24	37
Groom town, Carson County	279	9	77	1 959	6	140	5.5	7	-	7
Groves city, Jefferson County	6 584	250	446	1 959	179	2 871	5.3	583	14	8
Groveton city, Trinity County	565	14	120	1 964	28	172	4.8	117	7	9
Gruver city, Hansford County	510	10	63	1 961	21	224	5.3	38	2	2
Guerra CDP, Jim Hogg County	20	-	15	1940-	-	-	3.7	-	8	-
Gun Barrel City town, Henderson County	2 741	322	8	1 979	97	885	4.9	252	31	21
Gunter city, Grayson County	346	56	56	1 970	10	122	5.1	28	-	-
Gustine town, Comanche County	212	3	41	1 961	11	71	5.1	15	6	5
Hackberry town, Denton County	179	41	3	1 983	11	34	4.6	26	4	-
Hale Center city, Hale County	873	58	67	1 964	47	256	4.9	137	11	10
Hallettsville city, Lavaca County	1 213	42	254	1 956	52	580	5.4	136	21	29
Hallsburg city, McLennan County	219	32	40	1 980	4	89	5.2	19	4	4
Hallsville city, Harrison County	1 036	170	79	1 980	21	491	5.4	74	3	7
Haltom City city, Tarrant County	15 828	1 721	437	1 969	1 757	5 259	4.9	3 405	57	96
Hamilton city, Hamilton County	1 460	38	382	1 956	44	618	5.3	133	1	60
Hamlin city	1 095	30	189	1 956	26	476	5.3	88	24	35
Fisher County (part)	-	-	-	-	-	-	-	-	-	-
Jones County (part)	1 095	30	189	1 956	26	476	5.3	88	24	35
Happy town	284	11	56	1 958	11	103	5.1	21	4	4
Randall County (part)	12	-	-	1 975	-	4	5.0	-	-	-
Swisher County (part)	272	11	56	1 957	11	99	5.1	21	4	4
Hardin city, Liberty County	308	24	22	1 969	16	122	5.2	29	2	5
Harker Heights city, Bell County	6 845	1 271	9	1 985	299	3 313	5.4	695	32	45
Harlingen city, Cameron County	23 245	3 155	1 046	1 977	2 800	6 230	4.5	5 580	293	356
Harper CDP, Gillespie County	530	59	105	1 975	48	186	5.0	73	21	21
Hart city, Castro County	411	32	19	1 967	18	133	4.9	42	7	15
Hartley CDP, Hartley County	149	14	13	1 976	1	76	5.5	7	2	-
Haskell city, Haskell County	1 472	41	298	1 955	46	608	5.2	141	25	31

Table 20. **Physical Housing Characteristics: 2000**—Con.

[Data based on a sample (except Tables 65-68). For information on confidentiality protection, coverage, sampling error, and nonsampling error, see Appendix G.
For location of definitions, see "How to Use This Census Report"]

State County Place	Total housing units	Year structure built			Rooms			No bedrooms or 1 bedroom	Lacking complete plumbing facilities	Lacking complete kitchen facilities
		1995 to March 2000	1939 or earlier	Median	1 or 2	6 or more	Median			
PLACE—Con.										
Haslet city	414	73	31	1 987	1	303	6.5	5	3	-
Denton County (part)	-	-	-	-	-	-	-	-	-	-
Tarrant County (part)	414	73	31	1 987	1	303	6.5	5	3	-
Havana CDP, Hidalgo County	124	8	3	1 986	-	38	4.7	7	4	-
Hawk Cove city, Hunt County	238	14	-	1 980	7	62	4.9	22	15	7
Hawkins city, Wood County	554	34	25	1 966	12	243	5.3	33	6	8
Hawley city, Jones County	274	27	29	1 966	4	121	5.3	18	13	11
Hays city, Hays County	109	6	3	1 970	-	85	6.1	-	-	-
Hearne city, Robertson County	1 936	84	236	1 967	232	646	4.8	354	12	20
Heath city, Rockwall County	1 424	410	8	1 990	11	1 200	7.9	11	-	-
Hebbronville CDP, Jim Hogg County	1 866	187	203	1 971	129	617	4.9	269	106	131
Hebron town, Denton County	314	253	4	1 999	5	294	9.0+	5	-	2
Hedley city, Donley County	216	28	65	1 953	5	89	5.2	21	-	-
Hedwig Village city, Harris County	1 039	43	9	1 968	79	560	6.0	172	-	2
Heidelberg CDP, Hidalgo County	439	32	11	1 982	83	71	4.4	136	31	39
Helotes city, Bexar County	1 533	589	15	1 989	12	1 286	7.1	34	2	5
Hemphill city, Sabine County	576	33	72	1 968	34	201	5.0	84	16	22
Hempstead city, Waller County	1 787	292	198	1 975	103	591	5.0	217	13	11
Henderson city, Rusk County	4 884	214	727	1 965	269	2 008	5.2	567	57	108
Henrietta city, Clay County	1 469	106	300	1 960	10	669	5.3	96	7	13
Hereford city, Deaf Smith County	5 274	64	262	1 967	329	1 795	4.9	776	42	53
Hermleigh CDP, Scurry County	192	21	21	1 962	8	58	5.0	19	-	2
Hewitt city, McLennan County	3 997	640	35	1 983	60	2 023	5.5	85	-	12
Hickory Creek town, Denton County	802	62	10	1 979	20	558	6.3	48	13	14
Hico city, Hamilton County	641	20	140	1 966	21	231	5.1	78	-	12
Hidalgo city, Hidalgo County	1 894	655	22	1 991	200	505	4.7	414	152	100
Higgins city, Lipscomb County	248	4	67	1 949	2	102	5.2	10	6	9
Highland Haven city, Burnet County	270	36	-	1 979	-	147	5.6	2	-	-
Highland Park town, Dallas County	3 751	209	1 647	1 945	103	2 954	7.9	378	12	5
Highlands CDP, Harris County	2 769	291	183	1 973	224	1 170	5.2	262	-	-
Highland Village city, Denton County	4 008	892	5	1 989	6	3 752	7.9	6	2	-
Hill Country Village city, Bexar County	360	42	7	1 978	9	334	9.0+	9	2	2
Hillcrest village, Brazoria County	271	7	2	1 969	-	224	6.6	4	-	-
Hillsboro city, Hill County	3 252	259	682	1 962	144	1 080	4.9	620	37	33
Hilltop CDP, Frio County	121	20	-	1 985	37	29	4.3	45	7	-
Hilshire Village city, Harris County	291	10	3	1 968	-	243	7.6	2	-	-
Hitchcock city, Galveston County	2 705	259	122	1 971	130	1 038	5.0	440	56	60
Holiday Lakes town, Brazoria County	424	18	3	1 977	45	100	4.4	81	9	11
Holland town, Bell County	433	22	80	1 973	14	145	4.9	37	-	-
Holliday city, Archer County	667	52	55	1 972	13	281	5.2	41	5	9
Hollywood Park town, Bexar County	1 149	132	7	1 970	123	888	6.8	131	-	9
Homestead Meadows North CDP, El Paso County	1 308	350	-	1 991	73	512	5.1	139	42	28
Homestead Meadows South CDP, El Paso County	1 590	412	-	1 991	51	616	5.2	106	103	114
Hondo city, Medina County	2 439	285	217	1 972	93	949	5.0	318	30	36
Honey Grove city, Fannin County	817	40	185	1 959	13	303	5.0	96	9	22
Hooks city, Bowie County	1 351	186	23	1 973	34	505	5.0	149	9	15
Horizon City city, El Paso County	1 780	527	-	1 987	28	1 144	6.1	134	24	11
Horseshoe Bay CDP	2 777	503	2	1 986	20	1 591	5.8	103	-	-
Burnet County (part)	322	67	2	1 985	-	195	5.9	-	-	-
Llano County (part)	2 455	436	-	1 986	20	1 396	5.7	103	-	-
Houston city	782 378	55 338	40 610	1 972	127 314	247 959	4.4	264 409	8 854	9 312
Fort Bend County (part)	10 074	705	23	1 978	109	5 928	5.8	619	49	33
Harris County (part)	771 977	54 351	40 587	1 972	127 182	241 956	4.4	263 604	8 805	9 279
Montgomery County (part)	327	282	-	1 999	23	75	3.9	186	-	-
Howardwick city, Donley County	440	26	2	1 978	22	109	4.7	44	4	-
Howe town, Grayson County	1 002	93	88	1 972	38	359	5.1	89	-	2
Hubbard city, Hill County	707	31	201	1 955	15	303	5.3	55	22	9
Hudson city, Angelina County	1 361	301	21	1 982	17	480	5.1	70	4	11
Hudson Bend CDP, Travis County	1 239	262	18	1 983	151	442	4.8	255	-	-
Hudson Oaks city, Parker County	585	113	9	1 987	24	426	6.5	36	6	18
Hughes Springs city	867	30	74	1 964	50	290	4.9	142	1	3
Cass County (part)	865	30	74	1 964	50	290	4.9	142	1	3
Morris County (part)	2	-	-	1 985	-	-	4.0	-	-	-
Humble city, Harris County	5 898	553	185	1 980	721	1 780	4.6	1 725	48	69
Hungerford CDP, Wharton County	175	34	39	1 963	-	74	5.3	18	-	-
Hunters Creek Village city, Harris County	1 523	156	11	1 968	-	1 476	9.0+	5	-	-
Huntington city, Angelina County	895	67	63	1 974	38	287	4.9	112	15	16
Huntsville city, Walker County	11 406	1 473	477	1 979	1 422	3 637	4.6	2 851	65	71
Hurst city, Tarrant County	14 755	913	69	1 970	703	7 670	5.6	2 219	29	58
Hutchins city, Dallas County	1 065	233	71	1 976	35	366	5.1	113	12	6
Hutto city, Williamson County	444	158	78	1 982	5	218	5.5	32	10	8
Huxley city, Shelby County	213	10	10	1 977	10	96	5.3	16	-	-
Idalou city, Lubbock County	853	34	47	1 964	55	354	5.2	126	7	3
Impact town, Taylor County	16	-	6	1 955	3	5	5.1	3	-	-
Imperial CDP, Pecos County	229	-	27	1 960	3	101	5.3	16	20	21
Indian Hills CDP, Hidalgo County	562	208	-	1 992	182	49	3.8	223	98	72
Indian Lake town, Cameron County	354	11	-	1 980	26	36	4.0	55	2	2
Industry city, Austin County	144	12	34	1 971	3	73	5.5	14	-	9
Inez CDP, Victoria County	682	136	63	1 981	16	368	5.6	59	6	9
Ingleside city	3 251	972	109	1 980	211	1 109	5.0	509	16	16
Nueces County (part)	-	-	-	-	-	-	-	-	-	-
San Patricio County (part)	3 251	972	109	1 980	211	1 109	5.0	509	16	16

Table 20. **Physical Housing Characteristics: 2000**—Con.

[Data based on a sample (except Tables 65-68). For information on confidentiality protection, coverage, sampling error, and nonsampling error, see Appendix G. For location of definitions, see "How to Use This Census Report"]

State County Place	Total housing units	Year structure built: 1995 to March 2000	Year structure built: 1939 or earlier	Year structure built: Median	Rooms: 1 or 2	Rooms: 6 or more	Rooms: Median	No bedrooms or 1 bedroom	Lacking complete plumbing facilities	Lacking complete kitchen facilities
PLACE—Con.										
Ingleside on the Bay city, San Patricio County	311	38	-	1 973	19	107	5.0	41	-	3
Ingram city, Kerr County	712	88	29	1 976	35	227	4.9	96	11	7
Iowa Colony village, Brazoria County	301	51	22	1 980	9	129	5.2	27	4	4
Iowa Park city, Wichita County	2 607	143	195	1 966	74	1 096	5.3	224	-	-
Iraan city, Pecos County	556	24	61	1 962	7	239	5.3	29	39	43
Iredell city, Bosque County	172	3	63	1 950	3	45	4.8	13	-	-
Irving city, Dallas County	80 315	8 441	1 112	1 980	13 361	21 456	4.2	29 016	235	428
Italy town, Ellis County	739	43	149	1 972	15	361	5.5	33	3	6
Itasca city, Hill County	609	38	125	1 962	21	253	5.2	66	14	23
Jacinto City city, Harris County	3 068	73	140	1 958	372	840	4.7	769	56	47
Jacksboro city, Jack County	1 555	47	223	1 958	18	558	5.1	85	12	19
Jacksonville city, Cherokee County	5 402	331	624	1 968	400	2 006	5.0	1 001	50	68
Jamaica Beach city, Galveston County	1 104	122	-	1 983	15	365	4.9	56	2	4
Jasper city, Jasper County	3 477	376	199	1 974	186	1 430	5.1	388	47	61
Jayton city, Kent County	272	7	26	1 959	3	89	5.0	31	10	32
Jefferson city, Marion County	1 050	66	202	1 963	38	401	5.1	111	4	4
Jersey Village city, Harris County	3 087	1 240	5	1 989	436	1 718	6.0	850	-	-
Jewett city, Leon County	417	33	38	1 977	21	129	4.9	52	2	2
Joaquin city, Shelby County	400	38	49	1 973	6	159	5.2	40	9	5
Johnson City city, Blanco County	490	82	68	1 973	26	194	5.0	59	6	9
Jolly city, Clay County	68	3	6	1 971	4	30	5.4	4	-	-
Jollyville CDP	5 862	963	10	1 987	224	3 568	6.0	739	-	5
Travis County (part)	343	38	-	1 986	-	282	6.4	13	-	-
Williamson County (part)	5 519	925	10	1 987	224	3 286	5.9	726	-	5
Jones Creek village, Brazoria County	845	25	24	1 969	28	422	5.5	63	1	7
Jonestown city, Travis County	774	76	8	1 980	76	169	4.5	120	9	25
Josephine city	219	23	35	1 976	13	80	5.0	20	5	5
Collin County (part)	213	20	35	1 976	13	80	5.1	20	5	5
Hunt County (part)	6	3	-	1 983	-	-	4.5	-	-	-
Joshua city, Johnson County	1 776	302	144	1 982	96	847	5.4	167	-	-
Jourdanton city, Atascosa County	1 341	333	113	1 982	74	480	4.9	181	26	45
Junction city, Kimble County	1 231	65	206	1 965	82	356	4.8	226	37	35
Justin city, Denton County	696	213	50	1 982	9	416	5.9	41	-	-
Karnes City city, Karnes County	1 188	80	170	1 965	50	415	5.0	166	69	73
Katy city	4 060	934	31	1 982	184	2 275	5.8	406	27	66
Fort Bend County (part)	462	159	-	1 985	98	79	3.4	231	-	17
Harris County (part)	3 278	742	31	1 982	86	1 970	5.9	165	27	49
Waller County (part)	320	33	-	1 977	-	226	6.8	10	-	-
Kaufman city, Kaufman County	2 366	233	277	1 974	98	818	4.9	336	29	43
K-Bar Ranch CDP, Jim Wells County	152	6	4	1 985	-	36	4.8	17	20	20
Keene city, Johnson County	1 809	199	88	1 981	167	539	4.5	324	-	22
Keller city, Tarrant County	9 192	3 264	59	1 991	41	7 415	7.4	87	-	15
Kemah city, Galveston County	1 108	476	43	1 991	18	466	5.1	275	4	2
Kemp town, Kaufman County	506	32	134	1 967	10	210	5.2	70	4	3
Kempner city, Lampasas County	376	72	13	1 983	7	152	5.2	26	3	6
Kendleton city, Fort Bend County	202	11	13	1 973	7	86	5.3	19	2	4
Kenedy city, Karnes County	1 537	259	244	1 965	46	493	4.9	209	9	27
Kenefick town, Liberty County	268	82	10	1 985	4	106	5.2	16	-	2
Kennard city, Houston County	147	26	20	1 973	9	48	4.8	17	18	20
Kennedale city, Tarrant County	2 255	294	47	1 982	103	970	5.2	277	-	10
Kerens city, Navarro County	742	24	146	1 964	25	306	5.2	105	7	5
Kermit city, Winkler County	2 572	5	102	1 959	86	856	5.0	207	52	117
Kerrville city, Kerr County	9 527	963	945	1 974	634	3 693	5.0	1 390	65	118
Kilgore city	4 687	196	529	1 963	262	1 832	5.1	608	14	22
Gregg County (part)	3 657	139	437	1 964	262	1 302	5.0	581	14	22
Rusk County (part)	1 030	57	92	1 959	-	530	5.5	27	-	-
Killeen city, Bell County	35 281	7 276	252	1 983	3 783	11 181	4.8	8 206	205	182
Kingsbury CDP, Guadalupe County	278	26	52	1 970	-	126	5.2	33	9	9
Kingsland CDP, Llano County	2 795	446	45	1 980	163	754	4.6	360	51	32
Kingsville city, Kleberg County	10 415	455	670	1 966	1 101	3 596	4.8	2 311	279	316
Kirby city, Bexar County	3 154	183	33	1 975	82	1 309	5.3	248	52	17
Kirbyville city, Jasper County	925	64	132	1 966	44	308	4.9	141	15	15
Kirvin town, Freestone County	52	-	13	1 976	1	19	4.9	2	3	3
Knippa CDP, Uvalde County	297	46	20	1 980	34	83	4.7	49	11	19
Knollwood village, Grayson County	155	65	-	1 993	6	58	5.1	6	-	-
Knox City town, Knox County	609	13	85	1 959	24	226	5.1	71	6	14
Kosse town, Limestone County	258	10	82	1 968	1	90	5.0	17	7	8
Kountze city, Hardin County	904	106	67	1 973	41	350	5.1	89	27	32
Kress city, Swisher County	285	16	11	1 963	12	114	5.1	21	-	2
Krugerville city, Denton County	336	54	3	1 983	2	193	5.7	2	4	2
Krum city, Denton County	702	150	61	1 983	4	351	5.5	18	-	2
Kyle city, Hays County	1 596	742	128	1 992	85	646	5.2	216	11	31
La Blanca CDP, Hidalgo County	639	176	-	1 991	49	188	4.9	116	17	26
La Casita-Garciasville CDP, Starr County	679	167	18	1 987	120	130	4.2	173	53	24
Lackland AFB CDP, Bexar County	405	2	2	1 962	6	220	5.7	11	-	-
LaCoste city, Medina County	464	109	47	1 977	15	170	5.1	41	12	18
Lacy-Lakeview city, McLennan County	2 677	104	77	1 973	380	740	4.6	871	-	-
Ladonia town, Fannin County	326	19	103	1 955	4	140	5.3	22	3	6
La Feria city, Cameron County	2 878	257	461	1 974	182	693	4.4	408	16	30
La Feria North CDP, Cameron County	57	-	-	1 978	-	31	5.8	-	-	-
Lago CDP, Cameron County	51	-	-	1 971	-	-	4.7	7	-	-
Lago Vista city, Travis County	2 137	530	-	1 986	65	928	5.2	171	-	8
La Grange city, Fayette County	2 062	163	416	1 962	281	750	5.0	453	16	78
La Grulla city, Starr County	500	28	33	1 973	27	150	4.9	51	28	23
Laguna Heights CDP, Cameron County	556	60	13	1 983	119	29	3.3	300	20	-

Table 20. **Physical Housing Characteristics: 2000**—Con.

[Data based on a sample (except Tables 65-68). For information on confidentiality protection, coverage, sampling error, and nonsampling error, see Appendix G. For location of definitions, see "How to Use This Census Report"]

State County Place	Total housing units	Year structure built: 1995 to March 2000	Year structure built: 1939 or earlier	Year structure built: Median	Rooms: 1 or 2	Rooms: 6 or more	Rooms: Median	No bedrooms or 1 bedroom	Lacking complete plumbing facilities	Lacking complete kitchen facilities
PLACE—Con.										
Laguna Seca CDP, Hidalgo County	58	7	-	1 981	3	15	4.0	16	7	7
Laguna Vista town, Cameron County	715	93	-	1 981	22	268	5.1	40	2	-
La Homa CDP, Hidalgo County	2 960	972	15	1 991	409	668	4.5	678	400	294
La Joya city, Hidalgo County	975	190	8	1 986	125	244	4.6	230	56	53
Lake Bridgeport city, Wise County	221	19	8	1 977	14	65	4.6	43	8	5
Lake Brownwood CDP, Brown County	994	83	16	1 976	58	246	4.8	122	40	44
Lake City town, San Patricio County	308	19	21	1 976	21	97	4.6	50	9	15
Lake Dallas city, Denton County	2 268	663	72	1 983	80	1 173	5.6	241	19	9
Lakehills CDP, Bandera County	2 769	640	101	1 984	369	910	4.9	649	133	127
Lake Jackson city, Brazoria County	10 485	1 311	32	1 977	431	5 843	5.8	1 269	39	121
Lake Kiowa CDP, Cooke County	1 067	198	36	1 986	9	652	5.9	16	-	-
Lakeport city, Gregg County	371	81	5	1 982	12	129	5.1	31	2	-
Lakeshore Gardens-Hidden Acres CDP, San Patricio County	392	7	-	1 976	7	108	4.4	47	-	6
Lakeside town, San Patricio County	190	8	3	1 971	17	71	5.0	27	1	3
Lakeside town, Tarrant County	428	45	15	1 963	8	315	6.1	13	-	-
Lakeside City town, Archer County	365	30	-	1 979	-	260	6.1	4	2	4
Lake Tanglewood village, Randall County	435	57	5	1 979	14	311	6.3	17	4	4
Lakeview town, Hall County	81	2	16	1 952	4	23	5.1	5	6	12
Lake View CDP, Val Verde County	127	16	-	1 987	-	34	4.8	6	-	-
Lakeway city, Travis County	3 533	674	9	1 986	63	2 730	6.7	75	3	22
Lakewood Village city, Denton County	129	46	4	1 987	-	92	6.4	3	-	-
Lake Worth city, Tarrant County	1 750	46	146	1 962	26	693	5.2	129	-	10
La Marque city, Galveston County	5 795	157	186	1 962	249	2 391	5.2	560	61	112
Lamesa city, Dawson County	4 287	85	375	1 961	220	1 658	5.1	666	49	82
Lampasas city, Lampasas County	2 749	186	381	1 966	179	977	4.9	404	41	35
Lancaster city, Dallas County	9 615	1 248	323	1 979	568	4 053	5.2	1 206	24	16
La Paloma CDP, Cameron County	116	6	-	1 975	3	69	5.8	3	3	18
La Paloma-Lost Creek CDP, Nueces County	85	12	2	1 984	10	29	5.0	12	9	9
La Porte city, Harris County	11 685	1 677	331	1 978	617	6 150	5.6	1 287	53	84
La Presa CDP, Webb County	215	36	9	1 990	95	-	2.9	117	157	119
La Pryor CDP, Zavala County	583	45	63	1 973	99	108	4.0	126	68	63
La Puerta CDP, Starr County	484	98	11	1 991	30	146	4.9	57	59	41
Laredo city, Webb County	50 360	10 664	2 562	1 983	5 865	15 407	4.7	10 731	936	870
Laredo Ranchettes CDP, Webb County	573	129	-	1 988	171	58	3.6	270	473	400
Larga Vista CDP, Webb County	194	97	-	1 995	45	36	4.3	74	-	9
La Rosita CDP, Starr County	498	175	9	1 988	103	141	4.4	136	-	9
Lasana CDP, Cameron County	35	-	4	1 978	7	-	3.3	7	-	-
Lasara CDP, Willacy County	300	60	9	1 980	28	83	4.4	65	36	36
Las Colonias CDP, Zavala County	90	24	-	1 983	10	25	5.0	10	10	-
Las Lomas CDP, Starr County	716	175	-	1 990	87	120	4.2	187	96	69
Las Lomitas CDP, Jim Hogg County	89	50	-	1 996	20	14	4.6	26	2	2
Las Palmas-Juarez CDP, Cameron County	432	68	-	1 982	38	126	4.9	45	11	32
Las Quintas Fronterizas CDP, Maverick County	545	102	-	1 987	133	79	3.4	188	53	53
Latexo city, Houston County	136	19	24	1 970	12	56	5.2	19	7	10
Laughlin AFB CDP, Val Verde County	671	40	-	1 968	23	211	5.1	23	-	7
Laureles CDP, Cameron County	921	166	8	1 986	91	187	4.5	232	70	39
La Vernia city, Wilson County	348	92	36	1 979	9	152	5.3	33	-	7
La Victoria CDP, Starr County	581	113	-	1 986	105	79	3.9	155	92	23
La Villa city, Hidalgo County	359	38	9	1 974	21	85	4.6	106	9	7
Lavon town, Collin County	137	22	6	1 984	-	98	6.0	2	-	1
La Ward city, Jackson County	77	5	15	1 958	1	29	4.6	9	5	2
Lawn town, Taylor County	160	8	41	1 953	5	53	5.1	9	5	5
League City city	17 244	3 705	195	1 986	587	10 320	6.0	2 097	88	57
Galveston County (part)	17 199	3 705	195	1 986	587	10 301	6.0	2 097	88	57
Harris County (part)	45	-	-	1 983	-	19	5.3	-	-	-
Leakey city, Real County	218	13	36	1 966	12	75	5.1	24	6	-
Leander city	2 597	1 179	36	1 993	22	1 389	5.6	117	-	7
Travis County (part)	-	-	-	-	-	-	-	-	-	-
Williamson County (part)	2 597	1 179	36	1 993	22	1 389	5.6	117	-	7
Leary city, Bowie County	255	25	17	1 974	8	103	5.2	22	5	-
Lefors town, Gray County	283	9	54	1 954	2	106	5.2	19	2	5
Leona city, Leon County	92	11	19	1 972	1	34	5.2	5	1	1
Leonard city, Fannin County	755	79	128	1 969	14	311	5.2	67	3	6
Leon Valley city, Bexar County	3 666	283	30	1 976	292	2 189	5.9	616	18	10
Leroy city, McLennan County	141	23	20	1 974	2	78	5.7	2	2	-
Levelland city, Hockley County	5 197	136	208	1 969	220	1 939	5.1	540	79	124
Lewisville city	31 720	11 165	171	1 989	3 018	12 935	5.0	7 572	65	39
Dallas County (part)	-	-	-	-	-	-	-	-	-	-
Denton County (part)	31 720	11 165	171	1 989	3 018	12 935	5.0	7 572	65	39
Lexington town, Lee County	523	66	81	1 972	8	219	5.2	55	18	20
Liberty city, Liberty County	3 187	196	221	1 970	153	1 451	5.3	448	13	30
Liberty City CDP, Gregg County	720	116	19	1 983	19	332	5.4	40	-	-
Liberty Hill city, Williamson County	504	109	114	1 981	8	223	5.3	8	8	-
Lincoln Park town, Denton County	207	122	-	1 996	16	45	4.9	21	2	-
Lindale town, Smith County	1 171	235	79	1 976	39	464	5.1	92	28	33
Linden city, Cass County	1 033	58	54	1 967	45	334	4.9	149	23	20
Lindsay town, Cooke County	286	42	27	1 974	2	167	5.8	8	-	-
Lindsay CDP, Reeves County	144	16	-	1 983	-	47	4.9	10	8	8
Lipan city, Hood County	203	29	30	1 963	2	77	5.2	15	-	2
Lipscomb CDP, Lipscomb County	34	-	25	1940-	-	13	5.3	5	1	1
Little Elm town, Denton County	1 297	723	5	1 996	53	576	5.3	104	4	9
Littlefield city, Lamb County	2 820	41	243	1 958	81	1 072	5.1	298	41	35
Little River-Academy city, Bell County	631	80	56	1 976	7	245	5.2	23	-	2
Live Oak city, Bexar County	3 502	62	17	1 977	144	2 076	5.8	293	12	-
Liverpool city, Brazoria County	189	13	18	1 974	6	63	4.9	21	3	5

Table 20. **Physical Housing Characteristics: 2000**—Con.

[Data based on a sample (except Tables 65-68). For information on confidentiality protection, coverage, sampling error, and nonsampling error, see Appendix G.
For location of definitions, see "How to Use This Census Report"]

State County Place	Total housing units	Year structure built			Rooms			No bedrooms or 1 bedroom	Lacking complete plumbing facilities	Lacking complete kitchen facilities
		1995 to March 2000	1939 or earlier	Median	1 or 2	6 or more	Median			
PLACE—Con.										
Livingston town, Polk County	2 362	205	329	1 974	159	906	5.0	420	16	20
Llano city, Llano County	1 498	85	221	1 966	61	570	5.0	187	31	38
Llano Grande CDP, Hidalgo County	1 248	256	27	1 986	53	160	4.3	113	21	14
Lockhart city, Caldwell County	3 842	370	371	1 975	144	1 311	5.0	374	32	52
Lockney town, Floyd County	796	28	123	1 957	42	331	5.2	99	15	47
Log Cabin city, Henderson County	549	36	-	1 978	97	52	3.8	163	17	29
Lolita CDP, Jackson County	217	28	17	1 977	12	80	5.1	24	-	-
Loma Linda East CDP, Jim Wells County	38	10	-	1 969	7	6	4.2	7	-	-
Lometa city, Lampasas County	320	28	90	1 957	8	101	5.0	40	5	4
Lone Oak town, Hunt County	225	18	48	1 970	2	89	5.2	7	8	13
Lone Star city, Morris County	772	21	9	1 963	16	280	5.0	55	4	23
Longview city	30 654	1 908	1 149	1 973	2 021	12 463	5.1	5 432	138	245
Gregg County (part)	30 046	1 865	1 149	1 974	1 991	12 165	5.1	5 370	129	245
Harrison County (part)	608	43	-	1 972	30	298	5.5	62	9	-
Lopeno CDP, Zapata County	73	13	-	1 979	7	16	5.0	7	7	7
Lopezville CDP, Hidalgo County	969	131	24	1 986	214	165	3.4	349	43	27
Loraine town, Mitchell County	320	3	65	1 957	24	90	4.8	52	12	29
Lorena city, McLennan County	562	78	54	1 982	9	263	5.4	48	-	-
Lorenzo city, Crosby County	529	30	57	1 966	28	186	4.9	57	15	18
Los Alvarez CDP, Starr County	518	120	11	1 988	34	147	4.6	76	38	38
Los Angeles Subdivision CDP, Willacy County	35	-	-	1 955	13	5	3.4	18	17	17
Los Ebanos CDP, Hidalgo County	181	7	12	1 962	17	51	4.4	24	8	-
Los Fresnos city, Cameron County	1 477	348	47	1 982	82	535	5.0	205	23	53
Los Indios town, Cameron County	323	81	26	1 980	16	118	5.0	29	57	40
Lost Creek CDP, Travis County	1 599	55	7	1 983	-	1 508	7.7	-	-	-
Los Villareales CDP, Starr County	264	53	10	1 991	26	50	4.5	26	43	23
Los Ybanez city, Dawson County	13	-	-	1 945	5	1	3.6	10	-	-
Lott city, Falls County	345	19	84	1 961	7	135	5.1	43	3	4
Louise CDP, Wharton County	377	23	31	1 967	17	199	5.6	35	7	7
Lovelady city, Houston County	285	16	65	1 969	9	126	5.3	9	6	9
Lowry Crossing city, Collin County	426	109	6	1 987	7	264	6.1	16	2	3
Lozano CDP, Cameron County	117	26	19	1 976	19	23	4.2	27	-	8
Lubbock city, Lubbock County	84 034	6 277	2 602	1 971	8 439	28 235	4.9	17 435	278	1 307
Lucas city, Collin County	973	171	33	1 983	6	865	7.6	14	6	4
Lueders city	174	5	64	1 947	5	62	5.1	11	-	2
Jones County (part)	174	5	64	1 947	5	62	5.1	11	-	2
Shackelford County (part)	-	-	-	-	-	-	-	-	-	-
Lufkin city, Angelina County	13 394	1 118	856	1 972	1 019	5 630	5.2	2 389	78	180
Luling city, Caldwell County	1 964	99	403	1 963	109	628	4.9	296	8	48
Lumberton city, Hardin County	3 445	725	49	1 983	39	1 774	5.6	106	15	15
Lyford city, Willacy County	625	48	28	1 970	56	181	4.8	92	32	32
Lyford South CDP, Willacy County	74	-	18	1 959	7	30	5.0	16	-	-
Lytle city	913	127	44	1 978	40	358	5.1	102	34	42
Atascosa County (part)	761	104	34	1 978	34	289	5.1	78	17	23
Bexar County (part)	6	-	-	1 975	-	2	4.0	2	-	-
Medina County (part)	146	23	10	1 978	6	67	5.3	22	17	19
Mabank town	906	148	103	1 977	32	269	4.9	107	4	4
Henderson County (part)	138	14	-	1 977	7	43	5.0	23	-	-
Kaufman County (part)	768	134	103	1 977	25	226	4.9	84	4	4
McAllen city, Hidalgo County	37 906	7 152	817	1 982	4 168	13 256	4.8	8 043	288	300
McCamey city, Upton County	875	15	85	1 960	37	292	4.9	108	14	29
McGregor city	1 831	132	168	1 961	40	633	5.1	207	15	41
Coryell County (part)	-	-	-	-	-	-	-	-	-	-
McLennan County (part)	1 831	132	168	1 961	40	633	5.1	207	15	41
McKinney city, Collin County	19 423	8 787	757	1 993	975	11 360	6.1	2 636	88	78
McLean town, Gray County	459	9	186	1 946	-	166	5.0	15	8	16
McLendon-Chisholm city, Rockwall County	318	44	8	1 983	4	256	6.8	8	2	7
McQueeney CDP, Guadalupe County	1 249	193	37	1 980	39	534	5.3	76	14	21
Madisonville city, Madison County	1 658	133	111	1 972	90	539	4.9	225	10	55
Magnolia city, Montgomery County	500	94	12	1 983	42	221	5.3	62	-	4
Malakoff city, Henderson County	978	26	40	1 971	37	326	5.0	114	21	27
Malone town, Hill County	128	2	45	1 947	2	46	5.0	8	2	-
Manor city, Travis County	441	61	56	1 972	45	128	4.9	64	17	20
Mansfield city	9 414	3 158	159	1 989	181	6 271	6.3	344	38	31
Ellis County (part)	74	10	13	1 963	-	47	5.8	5	-	-
Johnson County (part)	223	36	22	1 988	26	113	5.5	26	-	-
Tarrant County (part)	9 117	3 112	124	1 989	155	6 111	6.3	313	38	31
Manvel city, Brazoria County	1 107	209	47	1 979	31	580	5.6	116	13	29
Marathon CDP, Brewster County	329	47	119	1 955	28	122	4.9	51	18	20
Marble Falls city, Burnet County	2 075	299	69	1 979	139	570	4.7	390	13	55
Marfa city, Presidio County	1 144	84	440	1 948	42	402	5.0	210	32	48
Marietta town, Cass County	81	3	12	1 963	10	29	5.1	12	3	9
Marion city, Guadalupe County	393	37	53	1 974	13	114	4.9	27	10	7
Markham CDP, Matagorda County	438	25	69	1 965	5	184	5.2	32	22	29
Marlin city, Falls County	2 792	84	521	1 960	118	1 132	5.1	509	52	77
Marquez city, Leon County	126	2	29	1 970	8	42	5.0	21	-	-
Marshall city, Harrison County	9 899	558	1 689	1 961	536	4 278	5.3	1 183	266	384
Marshall Creek town, Denton County	157	38	-	1 984	4	43	5.0	7	-	1
Mart city	933	20	309	1 953	32	470	5.5	105	18	13
Limestone County (part)	-	-	-	-	-	-	-	-	-	-
McLennan County (part)	933	20	309	1 953	32	470	5.5	105	18	13

Table 20. **Physical Housing Characteristics: 2000**—Con.

[Data based on a sample (except Tables 65-68). For information on confidentiality protection, coverage, sampling error, and nonsampling error, see Appendix G.
For location of definitions, see "How to Use This Census Report"]

State County Place	Total housing units	Year structure built			Rooms			No bedrooms or 1 bedroom	Lacking complete plumbing facilities	Lacking complete kitchen facilities
		1995 to March 2000	1939 or earlier	Median	1 or 2	6 or more	Median			
PLACE—Con.										
Martindale city, Caldwell County	392	68	56	1 974	16	135	4.9	40	16	9
Mason city, Mason County	1 093	55	353	1 955	66	394	5.0	165	43	59
Matador town, Motley County	393	8	100	1 953	15	145	5.1	44	18	31
Mathis city, San Patricio County	1 713	17	82	1 966	111	528	4.8	257	69	50
Maud city, Bowie County	463	43	55	1 966	23	161	5.0	57	5	11
Mauriceville CDP, Orange County	1 053	241	-	1 988	9	460	5.3	76	-	-
Maypearl city, Ellis County	267	26	61	1 966	7	121	5.3	21	2	2
Meadow town, Terry County	233	10	21	1 966	5	108	5.3	21	3	5
Meadowlakes city, Burnet County	600	242	4	1 993	2	455	6.2	5	-	-
Meadows Place city, Fort Bend County	1 625	126	6	1 977	-	1 472	7.0	-	-	-
Medina CDP, Zapata County	1 007	207	-	1 985	174	146	4.2	210	41	50
Megargel town, Archer County	139	-	31	1 954	-	49	5.1	6	2	-
Melissa city, Collin County	470	109	49	1 983	9	269	6.0	26	-	-
Melvin town, McCulloch County	108	-	55	1940-	2	21	4.6	14	-	5
Memphis city, Hall County	1 255	4	307	1 958	53	507	5.1	181	17	43
Menard city, Menard County	850	73	241	1 958	32	241	4.7	148	45	42
Mercedes city, Hidalgo County	5 452	924	296	1 977	637	1 376	4.4	1 374	277	262
Meridian city, Bosque County	613	15	96	1 965	23	242	5.1	102	6	6
Merkel town, Taylor County	1 200	68	174	1 962	35	465	5.1	175	14	23
Mertens town, Hill County	67	7	25	1 958	3	29	5.3	4	-	-
Mertzon city, Irion County	371	40	61	1 969	12	159	5.2	41	11	16
Mesquite city	46 411	4 942	324	1 981	2 645	21 034	5.3	8 076	153	381
Dallas County (part)	46 411	4 942	324	1 981	2 645	21 034	5.3	8 076	153	381
Kaufman County (part)	-	-	-	-	-	-	-	-	-	-
Mexia city, Limestone County	2 688	95	388	1 966	109	1 052	5.1	345	63	105
Miami city, Roberts County	279	2	106	1 952	9	143	5.6	16	3	3
Midland city	39 826	1 939	967	1 973	2 607	17 754	5.2	7 053	197	536
Martin County (part)	-	-	-	-	-	-	-	-	-	-
Midland County (part)	39 826	1 939	967	1 973	2 607	17 754	5.2	7 053	197	536
Midlothian city, Ellis County	2 776	518	206	1 981	191	1 218	5.3	329	33	14
Midway city, Madison County	158	9	16	1 972	8	72	5.3	8	10	10
Midway North CDP, Hidalgo County	808	209	-	1 990	72	268	4.9	110	7	13
Midway South CDP, Hidalgo County	430	33	14	1 979	94	117	4.2	103	33	19
Mila Doce CDP, Hidalgo County	1 148	304	-	1 989	165	360	4.7	227	168	142
Milam CDP, Sabine County	1 006	80	6	1 981	45	328	4.9	101	-	13
Milano city, Milam County	186	12	36	1 965	8	65	5.0	18	12	10
Mildred town, Navarro County	157	24	9	1 980	-	83	5.6	13	9	5
Miles city, Runnels County	350	17	71	1 961	10	150	5.3	30	11	14
Milford town, Ellis County	309	12	90	1 950	9	119	5.1	17	6	11
Miller's Cove town, Titus County	38	-	-	1 982	14	9	3.2	21	3	3
Millican town, Brazos County	48	-	-	1 980	-	16	4.9	-	-	-
Millsap town, Parker County	160	10	34	1 960	8	56	5.1	18	7	7
Mineola city, Wood County	1 984	61	363	1 962	96	809	5.2	239	19	30
Mineral Wells city	6 390	206	939	1 962	459	2 334	5.0	1 041	66	244
Palo Pinto County (part)	6 353	202	936	1 962	459	2 325	5.0	1 033	66	244
Parker County (part)	37	4	3	1 973	-	9	3.8	8	-	-
Mingus city, Palo Pinto County	128	7	32	1 969	5	47	5.1	13	5	3
Mirando City CDP, Webb County	264	28	27	1 972	29	70	4.4	50	38	31
Mission city, Hidalgo County	17 716	4 867	343	1 988	1 444	5 087	4.7	2 998	177	149
Mission Bend CDP	9 225	792	-	1 984	106	5 908	6.1	727	35	4
Fort Bend County (part)	5 678	583	-	1 985	93	3 502	6.0	486	15	4
Harris County (part)	3 547	209	-	1 983	13	2 406	6.2	241	20	-
Missouri City city	17 439	3 370	32	1 984	117	14 053	7.0	415	44	20
Fort Bend County (part)	15 606	3 100	25	1 984	108	12 687	7.1	406	26	20
Harris County (part)	1 833	270	7	1 979	9	1 366	6.4	9	18	-
Mobeetie city, Wheeler County	66	-	20	1 953	-	16	5.0	2	-	-
Mobile City city, Rockwall County	60	7	-	1 979	5	2	4.1	7	-	-
Monahans city	3 015	61	147	1 960	219	1 032	4.9	591	147	172
Ward County (part)	3 015	61	147	1 960	219	1 032	4.9	591	147	172
Winkler County (part)	-	-	-	-	-	-	-	-	-	-
Mont Belvieu city	883	207	37	1 982	54	461	5.6	138	-	-
Chambers County (part)	883	207	37	1 982	54	461	5.6	138	-	-
Liberty County (part)	-	-	-	-	-	-	-	-	-	-
Monte Alto CDP, Hidalgo County	477	84	18	1 979	37	120	4.7	99	37	36
Montgomery city, Montgomery County	247	52	47	1 980	9	110	5.3	20	11	9
Moody city, McLennan County	613	42	100	1 960	22	209	5.0	69	5	10
Moore CDP, Frio County	307	51	30	1 979	-	83	5.0	22	2	2
Moore Station city, Henderson County	85	7	-	1 978	3	12	4.3	11	5	-
Morales-Sanchez CDP, Zapata County	65	-	-	1 984	42	-	2.2	50	14	14
Moran city, Shackelford County	145	8	80	1940-	-	56	4.9	15	9	11
Morgan city, Bosque County	199	17	48	1 968	22	61	4.9	31	8	5
Morgan Farm Area CDP, San Patricio County	168	36	6	1 982	-	56	5.1	7	-	-
Morgan's Point city, Harris County	146	12	52	1 957	2	82	6.3	15	2	10
Morgan's Point Resort city, Bell County	1 200	329	-	1 986	57	601	5.5	97	16	10
Morning Glory CDP, El Paso County	122	31	-	1 992	-	47	5.2	-	7	-
Morse CDP, Hansford County	68	2	19	1 954	4	24	5.1	7	4	4
Morton city, Cochran County	890	25	34	1 962	63	274	4.8	119	19	37
Moulton town, Lavaca County	452	6	159	1 952	13	180	5.1	41	3	6
Mountain City city, Hays County	211	58	-	1 990	-	184	6.9	2	-	-
Mount Calm city, Hill County	134	17	39	1 964	6	60	5.3	13	2	4
Mount Enterprise city, Rusk County	232	6	49	1 960	8	92	5.2	16	6	6
Mount Pleasant city, Titus County	5 046	307	213	1 972	429	1 644	4.8	1 104	32	39

Table 20. **Physical Housing Characteristics: 2000**—Con.

[Data based on a sample (except Tables 65-68). For information on confidentiality protection, coverage, sampling error, and nonsampling error, see Appendix G.
For location of definitions, see "How to Use This Census Report"]

State County Place	Total housing units	Year structure built			Rooms			No bedrooms or 1 bedroom	Lacking complete plumbing facilities	Lacking complete kitchen facilities
		1995 to March 2000	1939 or earlier	Median	1 or 2	6 or more	Median			
PLACE—Con.										
Mount Vernon town, Franklin County	1 034	59	164	1 967	21	395	5.1	109	11	14
Muenster city, Cooke County	622	53	72	1 966	5	287	5.4	18	-	6
Muleshoe city, Bailey County	1 831	48	150	1 959	56	603	4.9	162	5	20
Mullin town, Mills County	95	8	54	1940-	2	35	5.0	5	-	-
Munday city, Knox County	704	23	121	1 960	26	259	5.0	90	13	24
Muniz CDP, Hidalgo County	289	61	-	1 991	93	-	3.8	108	68	42
Murchison city, Henderson County	232	14	20	1 974	2	80	5.1	6	-	5
Murphy city, Collin County	1 122	550	11	1 994	-	1 036	7.4	4	27	27
Mustang town, Navarro County	9	2	-	1 975	2	-	4.0	2	-	-
Mustang Ridge city	281	52	17	1 982	15	130	5.4	22	4	9
Bastrop County (part)	-	-	-	-	-	-	-	-	-	-
Caldwell County (part)	138	33	3	1 981	7	51	4.9	11	-	5
Travis County (part)	143	19	14	1 983	8	79	5.7	11	4	4
Nacogdoches city, Nacogdoches County	12 363	761	868	1 974	1 451	3 867	4.7	2 919	137	160
Naples city, Morris County	747	43	53	1 964	34	291	5.1	97	3	22
Nash city, Bowie County	991	135	52	1 976	9	304	4.9	63	12	8
Nassau Bay city, Harris County	2 213	43	-	1 969	170	1 113	5.5	535	9	-
Natalia city, Medina County	589	85	40	1 971	60	168	4.8	96	31	28
Navarro town, Navarro County	74	-	14	1 974	-	34	5.4	3	-	-
Navasota city, Grimes County	2 664	332	218	1 974	189	1 035	5.0	360	21	53
Nazareth city, Castro County	138	13	6	1 967	-	67	5.5	6	-	1
Nederland city, Jefferson County	7 183	320	340	1 966	292	3 140	5.3	685	71	71
Needville city, Fort Bend County	961	93	73	1 973	39	422	5.3	128	12	5
Nesbitt town, Harrison County	124	32	4	1 985	3	54	5.3	8	1	1
Nevada city, Collin County	202	35	15	1 980	4	91	5.4	7	5	7
Newark city	339	71	25	1 982	13	110	5.0	23	2	2
Tarrant County (part)	-	-	-	-	-	-	-	-	-	-
Wise County (part)	339	71	25	1 982	13	110	5.0	23	2	2
New Berlin city, Guadalupe County	182	34	27	1 978	5	109	5.9	12	3	5
New Boston city, Bowie County	2 206	100	117	1 970	91	775	5.0	317	9	49
New Braunfels city	15 021	2 851	1 586	1 977	897	5 452	5.0	2 137	97	202
Comal County (part)	14 632	2 692	1 571	1 977	897	5 265	5.0	2 120	97	202
Guadalupe County (part)	389	159	15	1 989	-	187	5.4	17	-	-
Newcastle city, Young County	278	22	61	1 961	11	69	4.9	40	4	7
New Chapel Hill city, Smith County	228	23	10	1 974	10	101	5.3	18	1	2
New Deal town, Lubbock County	277	41	6	1 971	20	76	4.9	40	12	10
New Fairview city, Wise County	345	233	6	1 996	-	192	5.7	12	5	3
New Falcon CDP, Zapata County	95	6	6	1 976	-	34	4.6	15	8	15
New Home city, Lynn County	100	6	8	1 968	6	43	5.3	8	-	-
New Hope town, Collin County	242	13	3	1 982	5	165	6.2	5	3	5
New London city, Rusk County	389	28	40	1 968	16	163	5.3	35	2	2
New Summerfield city, Cherokee County	320	29	11	1 979	22	83	4.8	53	7	-
New Territory CDP, Fort Bend County	3 852	2 021	10	1 995	64	3 243	7.7	260	25	11
Newton city, Newton County	894	61	79	1 969	34	340	5.1	67	13	24
New Waverly city, Walker County	421	39	37	1 974	15	178	5.2	52	11	14
Neylandville town, Hunt County	33	6	-	1 976	3	17	5.5	3	-	-
Niederwald town	203	91	27	1 990	4	93	5.4	13	-	3
Caldwell County (part)	36	6	7	1 983	-	13	5.2	-	-	-
Hays County (part)	167	85	20	1 995	4	80	5.4	13	-	3
Nixon city	794	60	62	1 966	77	223	4.7	146	18	23
Gonzales County (part)	794	60	62	1 966	77	223	4.7	146	18	23
Wilson County (part)	-	-	-	-	-	-	-	-	-	-
Nocona city, Montague County	1 462	87	280	1 958	49	496	5.0	175	19	13
Nolanville city, Bell County	889	234	33	1 984	30	259	5.0	90	3	-
Nome city, Jefferson County	201	30	17	1 968	-	96	5.4	-	8	8
Noonday city, Smith County	231	40	4	1 985	10	138	5.8	10	-	-
Nordheim city, DeWitt County	184	4	89	1 941	9	62	5.0	20	4	4
Normangee town	347	31	60	1 971	11	136	5.1	23	7	4
Leon County (part)	320	31	60	1 970	11	129	5.1	23	7	4
Madison County (part)	27	-	-	1 979	-	7	4.6	-	-	-
Normanna CDP, Bee County	81	4	9	1 974	4	19	4.8	7	5	5
North Alamo CDP, Hidalgo County	766	186	-	1 987	48	122	4.3	168	17	17
North Cleveland city, Liberty County	110	18	4	1 976	16	31	4.8	19	3	-
Northcliff CDP, Guadalupe County	691	16	-	1 982	-	421	5.8	-	-	-
North Escobares CDP, Starr County	454	90	9	1 988	60	144	4.8	92	11	27
Northlake town, Denton County	373	66	5	1 986	-	106	5.0	6	-	-
North Pearsall CDP, Frio County	177	67	-	1 982	23	42	4.8	36	9	9
North Richland Hills city, Tarrant County	21 498	2 365	145	1 981	1 028	10 750	5.5	2 954	75	96
North San Pedro CDP, Nueces County	275	6	15	1 965	10	77	4.7	49	16	32
Novice city, Coleman County	71	-	25	1 949	-	27	5.2	-	-	-
Nurillo CDP, Hidalgo County	1 450	487	17	1 989	124	390	4.7	259	67	70
Oak Grove town, Kaufman County	271	26	6	1 984	3	156	5.8	7	-	-
Oakhurst city, San Jacinto County	124	14	12	1 971	3	55	5.2	21	26	24
Oak Leaf town, Ellis County	423	31	6	1 983	-	359	7.0	7	-	-
Oak Point city, Denton County	647	303	11	1 993	9	451	6.3	21	3	-
Oak Ridge town, Cooke County	91	10	5	1 981	8	14	4.5	14	-	-
Oak Ridge town, Kaufman County	153	33	7	1 978	-	96	6.0	-	3	2
Oak Ridge North city, Montgomery County	1 035	72	-	1 976	-	954	7.8	-	-	-
Oak Trail Shores CDP, Hood County	1 135	119	35	1 981	59	247	4.5	135	33	14
Oak Valley town, Navarro County	141	23	4	1 983	7	45	5.1	13	4	4
Oakwood town	252	17	48	1 968	15	89	5.1	28	9	11
Freestone County (part)	4	4	-	1 997	-	-	5.0	-	-	-
Leon County (part)	248	13	48	1 968	15	89	5.1	28	9	11

Table 20. **Physical Housing Characteristics: 2000**—Con.

[Data based on a sample (except Tables 65-68). For information on confidentiality protection, coverage, sampling error, and nonsampling error, see Appendix G.
For location of definitions, see "How to Use This Census Report"]

State County Place	Total housing units	Year structure built			Rooms			No bedrooms or 1 bedroom	Lacking complete plumbing facilities	Lacking complete kitchen facilities
		1995 to March 2000	1939 or earlier	Median	1 or 2	6 or more	Median			
PLACE—Con.										
O'Brien city, Haskell County	71	2	8	1 963	3	22	4.8	7	8	8
Odem city, San Patricio County	841	50	46	1 971	42	265	4.9	143	27	29
Odessa city	37 991	1 360	846	1 966	3 057	13 265	4.9	7 995	414	591
Ector County (part)	37 682	1 146	846	1 966	3 057	12 996	4.9	7 995	414	591
Midland County (part)	309	214	-	1 996	-	269	7.2	-	-	-
O'Donnell city	431	14	112	1 955	27	150	4.9	73	20	18
Dawson County (part)	52	2	9	1 959	3	17	4.8	7	-	-
Lynn County (part)	379	12	103	1 954	24	133	4.9	66	20	18
Oglesby city, Coryell County	191	10	45	1 953	-	63	5.1	14	-	-
Oilton CDP, Webb County	124	11	11	1 975	13	30	4.3	27	17	17
Old River-Winfree city, Chambers County	535	83	23	1 981	18	245	5.4	29	4	5
Olivarez CDP, Hidalgo County	567	80	41	1 985	21	201	5.1	42	68	35
Olmito CDP, Cameron County	334	29	-	1 981	23	24	4.2	47	15	27
Olmos Park city, Bexar County	1 159	19	494	1 945	96	724	6.4	243	-	-
Olney city, Young County	1 652	16	241	1 961	73	553	5.0	191	31	39
Olton city, Lamb County	853	36	58	1 963	28	282	4.9	105	21	30
Omaha city, Morris County	457	32	53	1 970	6	176	5.1	53	12	15
Onalaska city, Polk County	935	66	14	1 983	94	185	4.4	187	23	24
Onion Creek CDP, Travis County	1 050	149	-	1 983	-	797	6.8	-	7	-
Opdyke West town, Hockley County	69	39	-	1 996	2	8	5.0	4	-	-
Orange city, Orange County	8 309	384	795	1 964	528	3 525	5.2	1 495	125	159
Orange Grove city, Jim Wells County	518	45	60	1 967	11	202	5.1	64	-	3
Orchard city, Fort Bend County	159	10	28	1 970	4	71	5.3	20	-	-
Ore City city, Upshur County	437	43	16	1 973	9	145	5.1	11	-	1
Overton city	1 025	53	163	1 964	14	444	5.3	82	31	36
Rusk County (part)	957	53	163	1 964	14	408	5.3	82	31	36
Smith County (part)	68	-	-	1 970	-	36	5.6	-	-	-
Ovilla city	1 179	241	39	1 985	-	934	7.1	17	-	-
Dallas County (part)	92	-	-	1 982	-	65	6.8	-	-	-
Ellis County (part)	1 087	241	39	1 986	-	869	7.1	17	-	-
Owl Ranch-Amargosa CDP, Jim Wells County	233	60	-	1 984	42	104	5.3	51	28	28
Oyster Creek city, Brazoria County	520	47	14	1 974	24	112	4.5	69	8	10
Ozona CDP, Crockett County	1 536	93	164	1 969	134	489	4.6	302	62	80
Paducah town, Cottle County	819	7	259	1 953	8	269	4.9	74	23	39
Paint Rock town, Concho County	130	3	34	1 963	2	57	5.3	11	-	-
Palacios city, Matagorda County	2 001	132	184	1 970	180	579	4.7	416	31	54
Palestine city, Anderson County	7 696	321	1 123	1 969	310	2 974	5.1	989	79	121
Palisades village, Randall County	165	10	3	1 971	10	62	5.0	27	4	4
Palmer town, Ellis County	594	51	49	1 977	9	254	5.3	26	-	2
Palmhurst city, Hidalgo County	1 786	567	22	1 991	261	552	4.3	518	110	110
Palm Valley city, Cameron County	706	48	5	1 979	3	388	5.7	3	-	3
Palmview city, Hidalgo County	1 489	497	-	1 991	282	405	4.2	548	142	131
Palmview South CDP, Hidalgo County	2 902	1 063	-	1 992	455	490	4.0	1 041	112	85
Pampa city, Gray County	8 825	161	1 110	1 957	220	3 563	5.2	946	148	274
Panhandle town, Carson County	1 013	38	147	1 963	23	487	5.4	65	-	8
Panorama Village city, Montgomery County	929	82	3	1 979	5	631	6.1	31	4	2
Pantego town, Tarrant County	912	42	4	1 969	23	716	6.7	27	-	-
Paradise city, Wise County	181	20	26	1 966	-	97	5.6	6	4	-
Paris city, Lamar County	11 764	927	1 265	1 969	483	4 563	5.1	1 567	97	118
Parker city, Collin County	514	120	4	1 979	16	448	7.8	18	5	3
Pasadena city, Harris County	50 421	3 225	748	1 971	5 431	17 616	4.8	12 662	301	343
Pattison city, Waller County	176	16	16	1 975	4	94	5.7	12	6	6
Patton Village city, Montgomery County	531	78	4	1 976	38	151	4.8	70	9	19
Pawnee CDP, Bee County	108	1	17	1 965	6	30	4.9	15	14	6
Payne Springs town, Henderson County	406	33	-	1 980	14	97	4.4	49	-	-
Pearland city	13 895	3 430	68	1 986	445	8 672	6.1	1 410	27	44
Brazoria County (part)	13 170	3 349	60	1 986	438	8 016	6.0	1 399	27	44
Fort Bend County (part)	-	-	-	-	-	-	-	-	-	-
Harris County (part)	725	81	8	1 984	7	656	8.1	11	-	-
Pearsall city, Frio County	2 478	172	178	1 971	243	730	4.7	512	49	41
Pecan Acres CDP	971	214	37	1 982	25	435	5.3	70	26	32
Tarrant County (part)	195	71	4	1 987	-	108	5.8	13	-	-
Wise County (part)	776	143	33	1 982	25	327	5.2	57	26	32
Pecan Gap city	123	12	38	1 964	5	43	4.9	8	4	4
Delta County (part)	120	12	36	1 964	5	41	4.9	7	4	4
Fannin County (part)	3	-	2	1940-	-	2	7.8	1	-	-
Pecan Grove CDP, Fort Bend County	4 664	548	-	1 987	95	3 707	7.2	368	7	19
Pecan Hill city, Ellis County	222	29	2	1 981	1	142	6.0	13	4	1
Pecan Plantation CDP, Hood County	1 550	660	-	1 993	-	1 131	6.6	6	-	-
Pecos city, Reeves County	3 694	51	296	1 962	129	1 593	5.2	404	147	170
Pelican Bay city, Tarrant County	563	65	-	1 982	9	105	4.6	36	4	13
Penelope town, Hill County	103	-	45	1 945	2	26	4.9	11	5	9
Penitas city, Hidalgo County	426	120	8	1 986	16	213	5.5	56	20	29
Pernitas Point village	206	9	-	1 975	23	76	4.9	30	-	-
Jim Wells County (part)	54	3	-	1 970	-	13	4.7	3	-	-
Live Oak County (part)	152	6	-	1 976	23	63	5.0	27	-	-
Perryton city, Ochiltree County	3 139	126	217	1 967	207	1 160	5.1	357	30	105
Petersburg city, Hale County	501	14	50	1 958	24	169	5.0	80	12	16
Petrolia city, Clay County	339	10	79	1 963	7	124	5.1	17	14	14
Petronila city, Nueces County	46	1	15	1 964	4	25	5.7	8	3	6
Pettus CDP, Bee County	265	9	47	1 960	10	112	5.2	16	8	2

Table 20. **Physical Housing Characteristics: 2000**—Con.

[Data based on a sample (except Tables 65-68). For information on confidentiality protection, coverage, sampling error, and nonsampling error, see Appendix G.
For location of definitions, see "How to Use This Census Report"]

State County Place	Total housing units	Year structure built			Rooms			No bedrooms or 1 bedroom	Lacking complete plumbing facilities	Lacking complete kitchen facilities
		1995 to March 2000	1939 or earlier	Median	1 or 2	6 or more	Median			
PLACE—Con.										
Pflugerville city	5 298	2 101	42	1 993	72	3 887	6.6	146	-	9
Travis County (part)	5 298	2 101	42	1 993	72	3 887	6.6	146	-	9
Williamson County (part)	-	-	-	-	-	-	-	-	-	-
Pharr city, Hidalgo County	16 591	3 534	309	1 984	2 146	3 669	4.3	4 162	392	437
Pilot Point city, Denton County	1 287	186	189	1 975	48	532	5.2	110	22	12
Pine Forest city, Orange County	230	24	9	1 972	11	99	5.3	24	2	-
Pinehurst CDP, Montgomery County	1 465	319	19	1 983	39	670	5.4	77	17	25
Pinehurst city, Orange County	1 076	44	37	1 973	79	454	5.2	227	4	7
Pine Island town, Waller County	334	84	22	1 981	19	133	5.1	42	6	6
Pineland city, Sabine County	440	33	46	1 969	13	137	4.8	74	6	9
Pinewood Estates CDP, Hardin County	542	63	-	1 981	-	438	6.8	17	-	-
Piney Point Village city, Harris County	1 282	136	11	1 970	18	1 094	9.0+	94	-	-
Pittsburg city, Camp County	1 774	88	180	1 968	84	633	5.0	240	12	25
Plains town, Yoakum County	568	8	34	1 969	28	184	4.9	67	8	21
Plainview city, Hale County	8 472	336	846	1 964	733	2 967	5.0	1 527	47	145
Plano city	86 107	27 301	194	1 989	4 975	55 138	6.5	13 998	201	451
Collin County (part)	85 101	26 488	194	1 989	4 945	54 280	6.5	13 904	201	451
Denton County (part)	1 006	813	-	1 997	30	858	8.3	94	-	-
Pleak village, Fort Bend County	342	43	12	1 979	-	201	5.8	17	2	2
Pleasanton city, Atascosa County	3 199	308	198	1 973	193	1 172	5.0	470	84	72
Pleasant Valley town, Wichita County	164	-	37	1 963	-	82	5.5	-	3	3
Plum Grove city, Liberty County	304	118	8	1 988	8	107	5.0	48	9	19
Point city, Rains County	322	34	22	1 976	4	92	4.9	38	4	4
Point Blank city, San Jacinto County	416	42	4	1 981	7	188	5.3	7	14	12
Point Comfort city, Calhoun County	395	-	12	1 958	13	148	5.2	16	2	5
Ponder town, Denton County	208	64	36	1 985	4	75	5.1	27	-	2
Port Aransas city, Nueces County	3 777	429	73	1 982	634	604	3.8	1 141	22	32
Port Arthur city	24 713	794	2 783	1 960	1 971	8 947	5.0	4 731	530	563
Jefferson County (part)	24 713	794	2 783	1 960	1 971	8 947	5.0	4 731	530	563
Orange County (part)	-	-	-	-	-	-	-	-	-	-
Porter Heights CDP, Montgomery County	548	89	-	1 978	14	254	5.4	28	14	20
Port Isabel city, Cameron County	2 057	187	73	1 978	240	299	4.2	424	26	8
Portland city	5 394	714	36	1 976	337	3 015	5.7	596	12	39
Nueces County (part)	-	-	-	-	-	-	-	-	-	-
San Patricio County (part)	5 394	714	36	1 976	337	3 015	5.7	596	12	39
Port Lavaca city, Calhoun County	4 743	287	308	1 967	372	1 607	4.9	825	49	52
Port Mansfield CDP, Willacy County	557	37	10	1 982	89	76	4.0	163	4	18
Port Neches city, Jefferson County	5 644	238	366	1 969	246	2 657	5.4	491	43	51
Post city, Garza County	1 401	77	193	1 964	44	542	5.1	178	33	23
Post Oak Bend City town, Kaufman County	151	20	9	1 977	2	87	5.9	6	-	3
Poteet city, Atascosa County	1 193	134	150	1 971	137	329	4.8	297	57	67
Poth town, Wilson County	660	58	99	1 971	24	279	5.3	59	8	10
Potosi CDP, Taylor County	609	70	40	1 978	17	360	5.8	30	-	-
Pottsboro town, Grayson County	621	146	48	1 981	5	292	5.4	25	-	3
Powell town, Navarro County	39	1	13	1 962	-	16	5.3	1	-	-
Poynor town, Henderson County	127	13	13	1 969	-	42	5.2	2	-	-
Prado Verde CDP, El Paso County	64	-	-	1 984	-	64	7.9	-	-	-
Prairie View city, Waller County	867	78	22	1 975	53	328	4.6	138	21	13
Premont city, Jim Wells County	1 076	72	45	1 965	67	385	5.0	146	65	63
Presidio city, Presidio County	1 550	336	100	1 985	174	358	4.5	287	67	83
Primera town, Cameron County	730	180	33	1 981	45	216	4.8	96	13	4
Princeton city, Collin County	1 356	228	48	1 980	59	417	5.0	153	12	11
Progreso city, Hidalgo County	1 122	143	5	1 984	130	304	4.6	214	48	59
Progreso Lakes city, Hidalgo County	93	12	5	1 975	-	55	6.0	-	-	-
Prosper town, Collin County	735	221	35	1 987	14	465	6.1	17	8	8
Putnam town, Callahan County	59	-	27	1 943	6	20	5.0	10	4	15
Pyote town, Ward County	90	3	7	1 964	4	22	4.7	12	6	15
Quail CDP, Collingsworth County	18	-	4	1 950	-	14	6.1	-	-	-
Quanah city, Hardeman County	1 511	31	414	1 955	20	622	5.2	134	13	34
Queen City city, Cass County	768	68	50	1 974	54	249	4.9	120	11	9
Quemado CDP, Maverick County	96	6	-	1 978	7	12	3.7	18	13	6
Quinlan city, Hunt County	643	44	46	1 977	22	234	5.0	104	18	15
Quintana town, Brazoria County	50	-	-	1 970	5	-	3.5	23	-	-
Quitaque city, Briscoe County	256	3	48	1 959	10	102	5.1	26	23	31
Quitman city, Wood County	871	20	53	1 970	27	369	5.2	98	2	7
Radar Base CDP, Maverick County	62	11	6	1 981	-	16	4.4	17	-	-
Ralls city, Crosby County	866	13	97	1 959	31	278	5.0	104	58	72
Ranchette Estates CDP, Willacy County	28	6	-	1 956	-	12	4.3	6	-	6
Ranchitos Las Lomas CDP, Webb County	196	43	-	1 986	15	33	3.4	80	125	111
Rancho Alegre CDP, Jim Wells County	618	34	17	1 976	93	193	4.8	133	30	12
Rancho Banquete CDP, Nueces County	126	15	8	1 986	5	22	4.7	18	6	10
Rancho Chico CDP, San Patricio County	118	21	6	1 974	-	18	4.6	15	-	-
Ranchos Penitas West CDP, Webb County	143	46	-	1 992	22	19	4.2	34	71	48
Rancho Viejo town, Cameron County	1 160	95	-	1 981	25	545	5.4	51	11	11
Ranger city, Eastland County	1 211	38	365	1 950	78	381	4.9	221	56	96
Rangerville village, Cameron County	59	4	3	1 972	2	32	5.6	2	5	-
Rankin city, Upton County	377	5	39	1 959	13	147	5.2	46	7	22
Ransom Canyon town, Lubbock County	424	90	-	1 982	-	326	6.5	2	-	-
Ratamosa CDP, Cameron County	104	22	7	1 992	-	21	3.4	61	-	-
Ravenna city, Fannin County	97	8	15	1 971	2	44	5.3	6	-	-
Raymondville city, Willacy County	2 860	123	237	1 962	234	826	4.7	464	97	114
Realitos CDP, Duval County	87	4	10	1 968	7	25	4.9	7	12	16
Redford CDP, Presidio County	92	10	17	1 970	10	17	3.8	42	20	20
Red Lick city, Bowie County	328	82	7	1 988	4	240	6.4	14	6	6
Red Oak city, Ellis County	1 579	294	42	1 984	66	615	5.1	219	16	18
Redwater city, Bowie County	372	36	12	1 977	5	126	5.0	22	11	10

Table 20. **Physical Housing Characteristics: 2000**—Con.

[Data based on a sample (except Tables 65-68). For information on confidentiality protection, coverage, sampling error, and nonsampling error, see Appendix G. For location of definitions, see "How to Use This Census Report"]

State County Place	Total housing units	Year structure built: 1995 to March 2000	Year structure built: 1939 or earlier	Year structure built: Median	Rooms: 1 or 2	Rooms: 6 or more	Rooms: Median	No bedrooms or 1 bedroom	Lacking complete plumbing facilities	Lacking complete kitchen facilities
PLACE—Con.										
Redwood CDP, Guadalupe County	987	237	6	1 986	105	241	4.5	170	26	32
Reese Center CDP, Lubbock County	11	6	5	1 995	-	5	3.4	6	-	-
Refugio town, Refugio County	1 299	46	171	1 957	53	560	5.2	155	37	35
Reid Hope King CDP, Cameron County	440	29	-	1 982	61	102	4.0	80	9	-
Reklaw city	158	19	16	1 971	2	56	5.1	18	9	6
Cherokee County (part)	96	5	12	1 970	2	23	4.9	15	6	3
Rusk County (part)	62	14	4	1 973	-	33	5.6	3	3	3
Relampago CDP, Hidalgo County	61	-	-	1 960	6	9	4.0	15	6	8
Rendon CDP, Tarrant County	3 363	374	60	1 980	26	1 993	5.9	138	4	-
Reno city, Lamar County	1 108	222	9	1 986	5	602	5.7	42	-	-
Reno city	933	161	53	1 982	44	337	5.0	87	8	8
Parker County (part)	933	161	53	1 982	44	337	5.0	87	8	8
Tarrant County (part)	-	-	-	-	-	-	-	-	-	-
Retreat town, Navarro County	125	8	11	1 973	-	77	5.9	3	2	-
Rhome city, Wise County	262	75	50	1 968	15	86	5.1	24	5	7
Rice city, Navarro County	364	88	42	1 979	10	123	5.0	49	9	5
Richardson city	36 362	6 388	223	1 975	2 689	21 649	6.1	5 515	87	171
Collin County (part)	8 754	4 042	8	1 994	455	5 560	6.8	1 402	12	12
Dallas County (part)	27 608	2 346	215	1 972	2 234	16 089	5.9	4 113	75	159
Richland town, Navarro County	155	10	33	1 970	-	78	5.5	3	-	-
Richland Hills city, Tarrant County	3 303	70	21	1 958	153	1 558	5.4	398	17	11
Richland Springs town, San Saba County	167	3	46	1 951	5	57	4.7	19	3	3
Richmond city, Fort Bend County	3 576	190	132	1 974	413	1 208	4.8	835	29	38
Richwood city, Brazoria County	1 264	80	5	1 977	157	408	4.7	339	-	4
Riesel city, McLennan County	389	28	62	1 967	-	191	5.5	4	7	4
Rio Bravo city, Webb County	1 342	321	-	1 990	214	228	4.1	354	174	161
Rio Grande City city, Starr County	3 866	310	156	1 977	431	1 180	4.6	913	181	120
Rio Hondo city, Cameron County	781	81	45	1 980	156	174	4.2	247	14	9
Rio Vista city, Johnson County	264	50	64	1 973	2	105	5.2	18	-	-
Rising Star town, Eastland County	483	22	162	1 952	6	148	4.9	64	48	52
River Oaks city, Tarrant County	2 851	17	179	1 952	91	1 098	5.1	261	-	30
Riverside city, Walker County	289	35	23	1 978	52	89	4.9	60	3	6
Roanoke city, Denton County	1 472	730	45	1 995	115	580	4.9	326	6	7
Roaring Springs town, Motley County	146	3	40	1 953	8	47	4.6	21	1	4
Robert Lee city, Coke County	660	37	54	1 968	33	187	4.8	77	10	12
Robinson city, McLennan County	2 901	304	119	1 975	4	1 787	5.9	53	42	22
Robstown city, Nueces County	4 092	56	342	1 964	368	1 147	4.8	825	79	102
Roby city, Fisher County	315	4	75	1 957	15	114	4.9	33	8	12
Rochester town, Haskell County	200	-	66	1 952	22	47	4.7	36	39	40
Rockdale city, Milam County	2 374	57	306	1 965	68	1 017	5.2	293	35	50
Rockport city, Aransas County	4 517	522	179	1 979	241	1 541	4.8	646	28	36
Rocksprings town, Edwards County	531	28	118	1 963	46	184	4.9	83	27	37
Rockwall city, Rockwall County	7 116	2 138	105	1 987	188	4 699	6.4	768	40	14
Rocky Mound town, Camp County	46	4	-	1 982	10	16	5.1	12	-	-
Rogers town, Bell County	485	35	71	1 960	36	146	4.7	114	20	18
Rollingwood city, Travis County	496	11	-	1 972	-	474	7.3	-	-	1
Roma city, Starr County	3 204	461	102	1 984	385	1 129	4.7	655	136	124
Roma Creek CDP, Starr County	142	47	-	1 992	29	46	4.8	58	-	-
Roman Forest town, Montgomery County	426	51	-	1 978	2	374	6.9	4	-	-
Ropesville city, Hockley County	190	2	7	1 962	11	58	5.0	18	2	11
Roscoe city, Nolan County	586	4	133	1 958	17	222	5.2	40	14	12
Rosebud city, Falls County	669	20	117	1 963	25	269	5.2	78	15	19
Rose City city, Orange County	219	22	25	1 968	20	82	5.0	30	3	2
Rose Hill Acres city, Hardin County	177	10	6	1 970	1	113	6.0	1	-	-
Rosenberg city, Fort Bend County	8 444	1 043	351	1 975	1 007	2 717	4.8	2 068	102	106
Rosita North CDP, Maverick County	1 002	295	-	1 992	147	176	4.4	281	117	79
Rosita South CDP, Maverick County	760	303	-	1 992	175	112	3.8	266	145	132
Ross city, McLennan County	109	15	15	1 969	3	47	5.3	4	7	5
Rosser village, Kaufman County	161	22	14	1 980	3	72	5.3	16	2	2
Rotan city, Fisher County	837	12	228	1 954	22	283	5.0	83	51	77
Round Mountain town, Blanco County	53	9	6	1 981	-	19	5.0	12	-	-
Round Rock city	21 658	7 843	208	1 989	1 347	10 806	5.5	3 116	99	45
Travis County (part)	536	473	-	1 997	199	86	2.9	334	-	-
Williamson County (part)	21 122	7 370	208	1 989	1 148	10 720	5.5	2 782	99	45
Round Top town, Fayette County	56	2	19	1 951	-	34	5.8	4	-	-
Rowlett city	14 577	3 423	52	1 989	76	11 178	6.6	325	8	36
Dallas County (part)	12 416	2 997	52	1 989	76	9 400	6.5	289	8	36
Rockwall County (part)	2 161	426	-	1 989	-	1 778	7.0	36	-	-
Roxton city, Lamar County	336	22	55	1 969	9	84	4.9	24	7	10
Royse City city	1 096	229	153	1 980	41	397	5.1	112	-	6
Collin County (part)	74	4	-	1 975	-	42	5.7	4	-	-
Rockwall County (part)	1 022	225	153	1 980	41	355	5.1	108	-	6
Rule town, Haskell County	378	-	95	1 952	10	127	5.1	28	10	10
Runaway Bay city, Wise County	592	163	5	1 981	21	288	5.4	62	3	3
Runge town, Karnes County	478	38	101	1 963	37	145	4.9	80	26	21
Rusk city, Cherokee County	1 566	80	327	1 961	43	703	5.3	120	7	-
Sabinal city, Uvalde County	658	66	137	1 964	30	240	5.0	94	30	25
Sachse city	3 332	1 074	7	1 989	35	2 360	6.4	72	20	21
Collin County (part)	586	455	7	1 998	-	503	7.0	7	2	2
Dallas County (part)	2 746	619	-	1 987	35	1 857	6.2	65	18	19

Table 20. **Physical Housing Characteristics: 2000**—Con.

[Data based on a sample (except Tables 65-68). For information on confidentiality protection, coverage, sampling error, and nonsampling error, see Appendix G.
For location of definitions, see "How to Use This Census Report"]

State County Place	Total housing units	Year structure built			Rooms			No bedrooms or 1 bedroom	Lacking complete plumbing facilities	Lacking complete kitchen facilities
		1995 to March 2000	1939 or earlier	Median	1 or 2	6 or more	Median			
PLACE—Con.										
Sadler city, Grayson County	172	18	32	1 966	-	59	5.0	7	6	6
Saginaw city, Tarrant County	4 345	1 135	16	1 983	91	2 171	5.5	317	42	-
St. Hedwig town, Bexar County	687	139	62	1 984	6	394	5.7	26	10	10
St. Jo city, Montague County	465	31	146	1 955	18	200	5.2	51	9	15
St. Paul town, Collin County	220	39	4	1 979	-	173	6.4	4	-	3
St. Paul CDP, San Patricio County	219	31	19	1 972	20	69	4.5	56	-	13
Salado CDP, Bell County	1 482	458	84	1 988	10	934	6.0	27	18	13
Salineno CDP, Starr County	116	19	9	1 983	21	20	4.2	21	-	9
Samnorwood CDP, Collingsworth County	20	-	7	1 963	-	11	5.7	2	2	-
San Angelo city, Tom Green County	37 736	2 740	2 806	1 970	3 286	13 371	4.9	7 898	286	514
San Antonio city	433 108	44 583	28 709	1 974	44 185	168 324	5.0	99 130	3 149	3 503
Bexar County (part)	433 108	44 583	28 709	1 974	44 185	168 324	5.0	99 130	3 149	3 503
Comal County (part)	-	-	-	-	-	-	-	-	-	-
San Augustine town, San Augustine County	1 071	95	158	1 965	75	409	5.0	177	66	73
San Benito city, Cameron County	8 860	1 151	762	1 975	1 207	2 176	4.3	2 347	155	169
San Carlos CDP, Hidalgo County	690	189	2	1 987	120	131	4.3	128	78	98
Sanctuary town, Parker County	118	10	2	1 970	-	57	5.5	-	-	4
Sanderson CDP, Terrell County	632	9	192	1 951	38	204	4.9	106	85	107
Sandia CDP, Jim Wells County	166	25	-	1 982	18	65	5.2	27	19	26
San Diego city	1 785	97	211	1 969	145	501	4.7	347	111	117
Duval County (part)	1 471	87	171	1 968	93	458	4.8	252	84	90
Jim Wells County (part)	314	10	40	1 972	52	43	4.2	95	27	27
Sandy Hollow-Escondidas CDP, Nueces County	197	46	27	1 981	8	65	5.0	13	2	18
San Elizario CDP, El Paso County	2 780	605	157	1 988	232	805	4.9	371	239	268
San Felipe town, Austin County	357	63	53	1 971	28	185	5.6	46	32	33
Sanford town, Hutchinson County	117	-	6	1 958	2	50	5.2	8	3	12
Sanger city, Denton County	1 749	236	141	1 979	52	558	5.0	129	9	-
San Ignacio CDP, Zapata County	402	29	36	1 971	101	84	3.7	151	81	55
San Isidro CDP, Starr County	112	19	6	1 978	14	35	4.9	17	11	12
San Juan city, Hidalgo County	7 745	1 800	227	1 987	883	1 848	4.6	1 870	192	126
San Leanna village, Travis County	160	9	-	1 974	-	125	6.3	2	-	-
San Leon CDP, Galveston County	2 296	241	81	1 975	326	499	4.1	636	53	96
San Manuel-Linn CDP, Hidalgo County	737	190	12	1 989	80	80	3.5	399	39	39
San Marcos city	13 287	2 242	559	1 980	2 244	2 544	4.0	4 398	43	141
Caldwell County (part)	-	-	-	-	-	-	-	-	-	-
Hays County (part)	13 287	2 242	559	1 980	2 244	2 544	4.0	4 398	43	141
San Patricio city	133	18	8	1 977	-	55	5.0	22	9	8
Nueces County (part)	21	-	-	1 967	-	2	3.9	12	3	3
San Patricio County (part)	112	18	8	1 980	-	53	5.4	10	6	5
San Pedro CDP, Cameron County	217	41	-	1 973	36	62	4.9	43	-	-
San Perlita city, Willacy County	198	25	8	1 975	18	56	4.7	23	9	2
San Saba town, San Saba County	1 187	55	238	1 958	69	356	4.8	154	47	62
Sansom Park city, Tarrant County	1 493	31	85	1 955	67	419	4.9	189	6	13
Santa Anna town, Coleman County	562	15	142	1 956	16	183	5.0	87	12	14
Santa Clara city, Guadalupe County	368	59	16	1 982	-	227	6.6	10	-	-
Santa Cruz CDP, Starr County	144	22	-	1 984	-	51	5.0	-	-	-
Santa Fe city, Galveston County	3 721	446	166	1 976	124	1 705	5.3	349	35	20
Santa Maria CDP, Cameron County	262	21	12	1 975	23	49	4.7	33	32	18
Santa Monica CDP, Willacy County	34	9	-	1 984	-	15	4.3	-	-	-
Santa Rosa town, Cameron County	822	123	43	1 976	87	212	4.6	170	36	40
Savoy city, Fannin County	361	43	46	1 968	18	143	5.1	41	5	7
Scenic Oaks CDP, Bexar County	1 300	299	-	1 986	44	1 047	7.1	77	-	-
Schertz city	6 902	2 616	88	1 988	183	4 256	6.0	547	16	7
Bexar County (part)	399	146	31	1 990	-	164	5.3	-	-	-
Comal County (part)	83	17	2	1 986	15	42	5.5	15	-	-
Guadalupe County (part)	6 420	2 453	55	1 988	168	4 050	6.0	532	16	7
Schulenburg city, Fayette County	1 219	69	344	1 956	58	489	5.2	147	7	13
Scissors CDP, Hidalgo County	831	184	18	1 987	121	142	4.5	144	95	110
Scotland city	175	16	29	1 975	4	105	5.9	13	2	2
Archer County (part)	175	16	29	1 975	4	105	5.9	13	2	2
Clay County (part)	-	-	-	-	-	-	-	-	-	-
Scottsville city, Harrison County	109	11	10	1 980	3	37	5.1	11	5	5
Seabrook city	4 494	621	44	1 982	557	1 888	4.8	1 322	16	7
Chambers County (part)	-	-	-	-	-	-	-	-	-	-
Galveston County (part)	-	-	-	-	-	-	-	-	-	-
Harris County (part)	4 494	621	44	1 982	557	1 888	4.8	1 322	16	7
Seadrift city, Calhoun County	638	58	68	1 967	81	140	4.4	133	26	37
Seagoville city	3 551	531	93	1 977	154	1 125	5.1	345	25	25
Dallas County (part)	3 551	531	93	1 977	154	1 125	5.1	345	25	25
Kaufman County (part)	-	-	-	-	-	-	-	-	-	-
Seagraves city, Gaines County	977	36	124	1 967	70	275	4.7	168	47	46
Sealy city, Austin County	2 108	165	241	1 975	181	785	4.9	350	28	28
Sebastian CDP, Willacy County	656	129	23	1 977	134	146	4.4	154	25	10
Seguin city, Guadalupe County	8 186	655	771	1 969	677	2 589	4.8	1 675	105	180
Selma city	285	45	10	1 984	36	164	6.0	53	6	33
Bexar County (part)	262	45	10	1 985	36	153	6.0	53	6	30
Comal County (part)	12	-	-	1 970	-	3	5.2	-	-	3
Guadalupe County (part)	11	-	-	1 958	-	8	6.3	-	-	-

Table 20. **Physical Housing Characteristics: 2000**—Con.

[Data based on a sample (except Tables 65-68). For information on confidentiality protection, coverage, sampling error, and nonsampling error, see Appendix G.
For location of definitions, see "How to Use This Census Report"]

State County Place	Total housing units	Year structure built			Rooms			No bedrooms or 1 bedroom	Lacking complete plumbing facilities	Lacking complete kitchen facilities
		1995 to March 2000	1939 or earlier	Median	1 or 2	6 or more	Median			
PLACE—Con.										
Seminole city, Gaines County	2 349	107	53	1 968	157	895	5.0	258	31	53
Serenada CDP, Williamson County	645	45	-	1 981	-	584	7.0	-	-	-
Seth Ward CDP, Hale County	701	47	14	1 973	56	158	4.6	117	65	70
Seven Oaks city, Polk County	68	7	5	1 973	3	25	5.0	4	3	8
Seven Points city	556	61	-	1 980	32	140	4.5	65	10	9
Henderson County (part)	556	61	-	1 980	32	140	4.5	65	10	9
Kaufman County (part)	-	-	-	-	-	-	-	-	-	-
Seymour city, Baylor County	1 517	27	336	1 954	61	578	5.1	214	8	18
Shady Hollow CDP, Travis County	1 735	105	-	1 986	-	1 662	7.5	-	-	-
Shady Shores town, Denton County	582	108	25	1 981	10	337	6.0	63	5	9
Shallowater city, Lubbock County	787	94	29	1 972	24	339	5.3	42	-	7
Shamrock city, Wheeler County	1 047	9	288	1 952	20	475	5.4	65	19	39
Shavano Park city, Bexar County	664	19	-	1 972	-	612	7.8	-	10	5
Sheldon CDP, Harris County	568	43	-	1 972	36	214	5.1	77	-	8
Shenandoah city, Montgomery County	534	29	-	1 975	-	491	7.6	9	-	-
Shepherd city, San Jacinto County	859	84	62	1 976	41	284	4.9	127	26	31
Sherman city, Grayson County	14 917	1 179	1 639	1 969	1 082	5 796	5.1	2 638	72	157
Shiner city, Lavaca County	1 009	22	209	1 960	23	505	5.5	64	21	21
Shoreacres city	603	109	29	1 968	2	467	6.4	2	-	-
Chambers County (part)	-	-	-	-	-	-	-	-	-	-
Harris County (part)	603	109	29	1 968	2	467	6.4	2	-	-
Sienna Plantation CDP, Fort Bend County	652	561	5	1 998	2	563	9.0+	4	7	2
Sierra Blanca CDP, Hudspeth County	244	24	42	1 965	14	86	4.9	25	13	14
Siesta Shores CDP, Zapata County	518	85	6	1 985	78	71	4.2	105	9	9
Silsbee city, Hardin County	2 692	139	260	1 967	83	1 319	5.5	190	19	91
Silverton city, Briscoe County	359	-	38	1 955	2	109	5.0	28	5	17
Simonton city, Fort Bend County	273	11	4	1 975	3	201	6.7	8	5	5
Sinton city, San Patricio County	2 028	32	182	1 966	171	822	5.1	321	68	53
Skellytown town, Carson County	287	12	41	1 955	-	108	5.2	10	-	10
Skidmore CDP, Bee County	404	41	73	1 969	24	118	4.6	56	28	25
Slaton city, Lubbock County	2 569	94	357	1 963	153	730	4.7	422	47	54
Smiley city, Gonzales County	201	21	37	1 972	6	58	4.8	33	2	2
Smithville city, Bastrop County	1 658	106	434	1 964	86	678	5.2	194	17	31
Smyer town, Hockley County	184	24	10	1 975	5	57	5.1	17	-	2
Snook city, Burleson County	260	20	15	1 970	17	106	5.1	33	8	4
Snyder city, Scurry County	4 987	121	417	1 960	296	1 719	5.0	658	67	130
Socorro city, El Paso County	7 276	1 203	181	1 984	451	2 498	4.9	908	263	127
Solis CDP, Cameron County	203	21	-	1 983	56	51	4.0	66	-	-
Somerset city, Bexar County	545	109	54	1 974	52	164	4.7	73	7	11
Somerville city, Burleson County	757	63	115	1 971	29	313	5.2	88	32	41
Sonora city, Sutton County	1 253	94	147	1 971	116	419	4.9	227	18	17
Sour Lake city, Hardin County	749	65	154	1 968	14	326	5.3	64	8	10
South Alamo CDP, Hidalgo County	705	181	-	1 991	173	92	4.1	196	178	106
South Fork Estates CDP, Jim Hogg County	21	7	7	1 993	-	7	5.0	-	7	7
South Houston city, Harris County	4 892	170	159	1 967	583	1 257	4.5	1 349	50	47
Southlake city	6 602	2 921	35	1 994	12	5 943	9.0+	23	35	27
Denton County (part)	166	54	-	1 991	-	120	9.0+	-	-	-
Tarrant County (part)	6 436	2 867	35	1 994	12	5 823	9.0+	23	35	27
Southmayd city, Grayson County	358	90	15	1 986	5	145	5.3	11	11	9
South Mountain town, Coryell County	165	13	16	1 971	-	82	5.5	2	-	2
South Padre Island town, Cameron County	4 653	406	4	1 984	703	477	4.0	1 031	5	27
South Point CDP, Cameron County	296	55	8	1 984	13	112	4.8	27	-	16
Southside Place city, Harris County	647	73	137	1 963	66	389	6.4	150	2	2
South Toledo Bend CDP, Newton County	687	95	4	1 984	57	130	4.6	103	8	12
Spade CDP, Lamb County	50	-	1	1 962	-	24	5.4	3	1	3
Sparks CDP, El Paso County	739	240	-	1 991	28	191	4.8	95	78	49
Spearman city, Hansford County	1 273	-	111	1 963	79	532	5.2	168	6	13
Splendora city, Montgomery County	486	165	8	1 986	19	177	5.1	31	6	6
Spofford city, Kinney County	35	4	7	1 961	-	8	4.4	6	6	6
Spring CDP, Harris County	12 714	1 213	83	1 979	242	7 735	5.9	832	43	27
Spring Garden-Terra Verde CDP, Nueces County	205	51	-	1 989	27	59	4.7	56	10	10
Springlake town, Lamb County	75	-	2	1 961	2	18	4.7	15	-	8
Springtown city, Parker County	884	123	87	1 975	20	311	5.1	85	-	4
Spring Valley city, Harris County	1 410	37	12	1 961	11	1 223	7.1	22	-	-
Spur city, Dickens County	604	2	190	1 948	28	177	4.9	81	51	50
Stafford city	6 364	2 874	23	1 992	869	2 304	4.7	1 754	58	33
Fort Bend County (part)	6 259	2 869	23	1 993	869	2 220	4.6	1 750	58	33
Harris County (part)	105	5	-	1 976	-	84	6.2	4	-	-
Stagecoach town, Montgomery County	181	10	-	1 977	-	165	7.3	-	-	-
Stamford city	1 753	8	408	1 953	51	652	5.0	202	67	74
Haskell County (part)	101	-	4	1 980	2	4	4.0	12	16	12
Jones County (part)	1 652	8	404	1 952	49	648	5.1	190	51	62
Stanton city, Martin County	995	70	60	1 967	41	339	5.0	136	39	33
Star Harbor city, Henderson County	310	50	-	1 978	7	195	5.9	23	-	7
Stephenville city, Erath County	6 658	323	485	1 972	659	1 941	4.7	1 467	60	60
Sterling City city, Sterling County	463	29	107	1 967	14	205	5.3	36	2	2
Stinnett city, Hutchinson County	862	32	65	1 960	15	358	5.2	65	15	21
Stockdale city, Wilson County	552	52	56	1 970	30	209	5.0	69	2	3
Stonewall CDP, Gillespie County	218	12	22	1 977	10	75	5.0	17	-	-
Stowell CDP, Chambers County	620	75	30	1 973	-	211	5.0	16	8	8
Stratford city, Sherman County	790	29	86	1 962	35	364	5.4	85	7	6
Strawn city, Palo Pinto County	348	18	153	1 946	25	114	4.9	67	5	7

Table 20. **Physical Housing Characteristics: 2000**—Con.

[Data based on a sample (except Tables 65-68). For information on confidentiality protection, coverage, sampling error, and nonsampling error, see Appendix G.
For location of definitions, see "How to Use This Census Report"]

State County Place	Total housing units	Year structure built			Rooms			No bedrooms or 1 bedroom	Lacking complete plumbing facilities	Lacking complete kitchen facilities
		1995 to March 2000	1939 or earlier	Median	1 or 2	6 or more	Median			
PLACE—Con.										
Streetman town	129	-	33	1 959	6	40	5.1	16	-	3
Freestone County (part)	129	-	33	1 959	6	40	5.1	16	-	3
Navarro County (part)	-	-	-	-	-	-	-	-	-	-
Study Butte-Terlingua CDP, Brewster County	169	51	15	1 986	40	12	3.4	83	16	19
Sudan city, Lamb County	466	7	65	1 957	15	195	5.2	34	12	17
Sugar Land city, Fort Bend County	21 159	2 953	219	1 986	531	16 072	7.1	1 234	32	27
Sullivan City city, Hidalgo County	1 149	197	-	1 986	80	315	4.8	134	94	96
Sulphur Springs city, Hopkins County	6 488	376	603	1 972	400	2 225	5.0	1 231	45	123
Sundown city, Hockley County	585	28	19	1 976	18	206	5.1	45	14	23
Sunnyvale town, Dallas County	919	190	23	1 984	3	829	7.6	24	-	-
Sunray city, Moore County	769	54	48	1 962	25	301	5.1	60	4	7
Sunrise Beach Village city, Llano County	778	65	7	1 976	13	242	4.9	74	-	5
Sunset city, Montague County	156	27	26	1 963	6	53	5.0	16	6	8
Sunset Valley city, Travis County	145	7	2	1 968	-	132	6.8	-	-	-
Sun Valley city, Lamar County	33	11	-	1 989	-	11	5.2	-	-	-
Surfside Beach city, Brazoria County	886	20	3	1 971	189	122	3.8	269	10	23
Sweeny city, Brazoria County	1 391	102	54	1 967	50	631	5.3	158	-	-
Sweetwater city, Nolan County	5 225	161	1 061	1 958	280	1 767	4.9	878	48	53
Taft city, San Patricio County	1 214	46	154	1 960	71	465	5.1	211	12	17
Taft Southwest CDP, San Patricio County	530	13	29	1 966	60	139	4.6	106	51	37
Tahoka city, Lynn County	1 201	39	109	1 962	71	439	5.1	134	13	17
Talco city, Titus County	295	25	23	1 966	16	59	4.6	47	36	36
Talty city, Kaufman County	290	262	6	1 999	-	262	7.7	-	-	-
Tatum city	508	37	33	1 977	26	185	5.0	96	5	12
Panola County (part)	99	6	10	1 973	2	41	5.3	2	-	2
Rusk County (part)	409	31	23	1 979	24	144	4.9	94	5	10
Taylor city, Williamson County	5 068	379	936	1 969	290	1 923	5.1	804	28	71
Taylor Lake Village city, Harris County	1 366	46	-	1 974	5	1 295	8.3	5	13	4
Teague city, Freestone County	1 549	68	300	1 966	76	590	5.1	160	17	17
Tehuacana town, Limestone County	149	14	32	1 964	-	74	5.5	-	-	-
Temple city, Bell County	23 453	2 508	1 567	1 974	1 776	8 920	5.0	4 668	81	354
Tenaha town, Shelby County	499	56	34	1 974	52	152	4.9	95	8	6
Terrell city, Kaufman County	5 050	533	614	1 966	263	1 981	5.1	617	72	114
Terrell Hills city, Bexar County	2 011	47	327	1 953	60	1 634	7.1	122	-	-
Texarkana city, Bowie County	15 127	996	1 243	1 968	765	6 779	5.3	2 188	141	156
Texas City city	16 674	893	571	1 967	1 241	6 809	5.1	3 047	154	272
Chambers County (part)	-	-	-	-	-	-	-	-	-	-
Galveston County (part)	16 674	893	571	1 967	1 241	6 809	5.1	3 047	154	272
Texhoma city, Sherman County	165	30	37	1 959	-	87	5.6	15	2	2
Texline town, Dallam County	222	6	50	1 961	8	60	4.9	21	-	-
The Colony city, Denton County	8 836	1 455	-	1 982	143	5 149	5.8	282	4	22
The Hills village, Travis County	688	306	-	1 994	-	615	7.7	15	2	-
The Woodlands CDP, Montgomery County	21 008	5 648	-	1 990	703	15 097	6.9	1 830	44	51
Thompsons town, Fort Bend County	115	9	13	1 977	8	52	5.2	21	7	7
Thorndale city	540	35	103	1 960	21	229	5.2	57	18	21
Milam County (part)	540	35	103	1 960	21	229	5.2	57	18	21
Williamson County (part)	-	-	-	-	-	-	-	-	-	-
Thornton town, Limestone County	246	14	77	1 955	7	105	5.3	13	4	2
Thorntonville town, Ward County	218	9	25	1 964	16	66	5.0	30	7	11
Thrall city, Williamson County	261	31	45	1 959	8	116	5.3	16	5	10
Three Rivers city, Live Oak County	893	47	82	1 970	66	255	4.7	154	7	4
Throckmorton town, Throckmorton County	484	9	159	1 951	6	199	5.2	45	9	10
Tierra Bonita CDP, Cameron County	37	-	3	1 980	3	22	5.9	3	-	-
Tierra Grande CDP, Nueces County	148	14	-	1 984	-	56	4.8	-	-	-
Tiki Island village, Galveston County	746	199	-	1 988	-	385	5.6	11	2	3
Timbercreek Canyon village, Randall County	167	58	-	1 984	11	138	6.6	14	-	-
Timberwood Park CDP, Bexar County	2 043	729	37	1 992	38	1 583	6.9	101	8	8
Timpson city, Shelby County	550	61	84	1 967	20	206	5.0	96	10	14
Tioga town, Grayson County	311	47	38	1 975	11	125	5.2	28	-	-
Tira town, Hopkins County	120	15	10	1 973	2	46	5.2	6	-	-
Toco city, Lamar County	36	-	-	1 973	-	12	5.2	2	-	-
Todd Mission city, Grimes County	69	34	4	1 994	8	12	4.7	14	-	6
Tolar city, Hood County	224	13	20	1 971	3	67	5.0	21	-	-
Tomball city	4 031	1 179	146	1 985	584	1 275	4.5	1 138	20	31
Harris County (part)	4 031	1 179	146	1 985	584	1 275	4.5	1 138	20	31
Montgomery County (part)	-	-	-	-	-	-	-	-	-	-
Tom Bean city, Grayson County	377	32	31	1 974	15	158	5.2	32	4	5
Tool city, Henderson County	1 376	86	5	1 977	65	424	4.9	100	-	16
Tornillo CDP, El Paso County	443	110	20	1 985	29	89	4.7	67	34	29
Toyah town, Reeves County	82	1	15	1 953	6	15	4.8	19	23	23
Tradewinds CDP, San Patricio County	38	-	-	1 979	-	11	3.8	22	-	-
Trent town, Taylor County	156	6	42	1 959	1	57	5.1	17	4	4
Trenton city, Fannin County	316	16	83	1 962	10	121	5.2	25	8	8
Trinidad city, Henderson County	469	23	71	1 965	23	157	4.9	71	4	13
Trinity city, Trinity County	1 290	101	229	1 969	58	445	4.9	155	40	57
Trophy Club town	2 471	709	13	1 987	21	2 118	7.4	90	-	-
Denton County (part)	2 471	709	13	1 987	21	2 118	7.4	90	-	-
Tarrant County (part)	-	-	-	-	-	-	-	-	-	-
Troup city	840	55	182	1 965	31	325	5.1	92	2	6
Cherokee County (part)	24	-	6	1 948	-	14	5.7	-	-	-
Smith County (part)	816	55	176	1 965	31	311	5.1	92	2	6

Table 20. **Physical Housing Characteristics: 2000**—Con.

[Data based on a sample (except Tables 65-68). For information on confidentiality protection, coverage, sampling error, and nonsampling error, see Appendix G.
For location of definitions, see "How to Use This Census Report"]

State County Place	Total housing units	Year structure built			Rooms			No bedrooms or 1 bedroom	Lacking complete plumbing facilities	Lacking complete kitchen facilities
		1995 to March 2000	1939 or earlier	Median	1 or 2	6 or more	Median			
PLACE—Con.										
Troy city, Bell County	527	41	59	1 976	17	235	5.3	46	-	-
Tuleta CDP, Bee County	141	11	25	1 958	2	74	5.6	7	3	2
Tulia city, Swisher County	1 897	28	179	1 961	97	744	5.1	272	42	57
Tulsita CDP, Bee County	18	-	4	1 968	-	5	4.4	3	6	3
Turkey city, Hall County	265	-	77	1 950	10	79	4.8	21	10	16
Tuscola city, Taylor County	315	25	59	1 960	-	121	5.1	24	-	-
Tye city, Taylor County	573	95	22	1 982	16	156	4.7	32	16	25
Tyler city, Smith County	35 553	2 420	2 439	1 971	2 912	14 721	5.1	7 121	306	505
Tynan CDP, Bee County	119	3	9	1 971	23	43	4.8	29	5	5
Uhland city	170	27	20	1 974	6	53	4.9	21	3	-
Caldwell County (part)	50	3	8	1 972	-	11	4.6	2	-	-
Hays County (part)	120	24	12	1 974	6	42	5.0	19	3	-
Uncertain city, Harrison County	143	11	3	1 969	6	49	4.8	25	5	5
Union Grove city, Upshur County	121	17	17	1 974	-	66	5.7	4	1	1
Universal City city, Bexar County	6 367	546	32	1 977	613	3 323	5.6	1 169	17	1
University Park city, Dallas County	8 501	731	2 342	1 951	384	5 630	6.8	1 141	28	61
Utopia CDP, Uvalde County	163	20	27	1 981	13	58	5.1	21	3	6
Uvalde city, Uvalde County	5 420	395	691	1 969	446	1 843	4.9	1 003	115	173
Uvalde Estates CDP, Uvalde County	624	173	-	1 986	72	94	4.2	92	45	18
Valentine town, Jeff Davis County	120	4	92	1940-	-	38	5.1	8	10	13
Valley Mills city	478	23	86	1 956	5	181	5.2	26	-	9
Bosque County (part)	478	23	86	1 956	5	181	5.2	26	-	9
McLennan County (part)	-	-	-	-	-	-	-	-	-	-
Valley View town, Cooke County	294	20	67	1 968	5	144	5.5	14	2	-
Val Verde Park CDP, Val Verde County	620	178	-	1 987	31	151	4.7	112	17	8
Van city, Van Zandt County	988	59	49	1 970	20	413	5.2	105	15	16
Van Alstyne city	1 010	132	164	1 970	40	411	5.2	80	-	-
Collin County (part)	-	-	-	-	-	-	-	-	-	-
Grayson County (part)	1 010	132	164	1 970	40	411	5.2	80	-	-
Vanderbilt CDP, Jackson County	138	25	9	1 976	10	42	4.9	10	4	4
Van Horn town, Culberson County	964	59	126	1 964	26	348	5.1	118	30	39
Van Vleck CDP, Matagorda County	583	87	35	1 975	28	192	5.1	45	-	15
Vega city, Oldham County	408	19	51	1 962	4	159	5.2	25	2	5
Venus town	319	115	45	1 986	15	137	5.2	56	3	5
Ellis County (part)	-	-	-	-	-	-	-	-	-	-
Johnson County (part)	319	115	45	1 986	15	137	5.2	56	3	5
Vernon city, Wilbarger County	5 194	145	1 119	1 957	213	2 018	5.1	823	41	92
Victoria city, Victoria County	24 182	1 939	1 348	1 972	1 627	9 629	5.1	4 315	224	353
Vidor city, Orange County	4 628	299	137	1 970	214	1 676	5.1	485	69	97
Villa del Sol CDP, Cameron County	48	13	-	1 991	22	13	3.7	22	-	-
Villa Pancho CDP, Cameron County	96	38	-	1 976	-	19	4.8	13	13	-
Villa Verde CDP, Hidalgo County	297	29	11	1 979	8	132	5.4	8	19	-
Vinton village, El Paso County	502	172	6	1 990	39	139	4.8	76	2	9
Waco city, McLennan County	45 863	2 697	4 317	1 964	4 447	14 770	4.8	10 359	506	761
Waelder city, Gonzales County	412	30	57	1 961	35	105	4.8	89	8	18
Wake Village city, Bowie County	2 186	144	35	1 975	43	1 000	5.4	222	4	-
Waller city	839	111	54	1 973	65	263	4.7	130	5	5
Harris County (part)	144	32	13	1 979	10	67	5.4	23	5	5
Waller County (part)	695	79	41	1 972	55	196	4.6	107	-	-
Wallis city, Austin County	453	37	84	1 960	6	217	5.4	43	6	11
Walnut Springs city, Bosque County	307	20	85	1 959	3	106	5.0	18	2	2
Warren City city	130	16	18	1 979	5	65	5.5	9	-	-
Gregg County (part)	127	16	18	1 979	5	65	5.5	9	-	-
Upshur County (part)	3	-	-	1 948	-	-	5.0	-	-	-
Waskom city, Harrison County	864	54	68	1 973	44	274	4.9	94	8	15
Watauga city, Tarrant County	7 246	285	32	1 982	37	3 130	5.4	194	7	15
Waxahachie city, Ellis County	7 861	906	1 165	1 972	360	3 160	5.2	1 086	105	87
Weatherford city, Parker County	8 266	1 210	1 017	1 972	498	3 449	5.2	1 130	99	248
Webster city, Harris County	4 726	583	31	1 985	858	503	3.8	2 142	24	23
Weimar city, Colorado County	919	25	171	1 957	25	453	5.5	67	43	46
Weinert city, Haskell County	103	2	20	1 962	1	40	5.1	3	1	1
Weir city, Williamson County	234	142	24	1 996	4	108	5.4	10	-	-
Wellington city, Collingsworth County	1 152	16	410	1 951	39	499	5.3	131	58	70
Wellman city, Terry County	97	4	-	1 971	6	34	4.9	15	7	9
Wells town, Cherokee County	314	11	33	1 966	10	66	4.7	32	10	2
Wells Branch CDP, Travis County	5 598	1 597	-	1 989	1 269	1 308	3.8	2 582	15	-
Weslaco city, Hidalgo County	10 207	1 458	321	1 977	1 354	2 294	4.3	2 394	186	170
West city, McLennan County	1 154	53	316	1 955	34	439	5.2	88	11	-
Westbrook city, Mitchell County	119	9	24	1 961	2	35	5.1	10	3	9
West Columbia city, Brazoria County	1 786	40	91	1 971	103	572	4.9	315	9	31
Westdale CDP, Jim Wells County	134	54	-	1 993	18	40	5.1	31	10	10
Westlake town	96	9	2	1 982	-	80	6.6	5	-	2
Denton County (part)	7	-	-	1 957	-	7	6.0	-	-	-
Tarrant County (part)	89	9	2	1 983	-	73	6.9	5	-	2
West Lake Hills city, Travis County	1 186	154	13	1 976	16	1 011	7.0	33	9	-
West Livingston CDP, Polk County	2 299	407	40	1 983	188	635	4.7	297	82	82
Westminster city, Collin County	166	32	20	1 978	-	84	5.5	6	5	3
West Odessa CDP, Ector County	6 393	607	112	1 979	324	2 125	4.9	639	202	186
Weston city, Collin County	269	40	36	1 977	8	147	5.8	15	-	-
West Orange city, Orange County	1 878	129	124	1 964	73	543	5.0	167	42	78
Westover Hills town, Tarrant County	274	3	50	1 970	-	264	9.0+	-	-	-
West Pearsall CDP, Frio County	127	-	9	1 975	-	14	4.5	16	8	8

Table 20. **Physical Housing Characteristics: 2000**—Con.

[Data based on a sample (except Tables 65-68). For information on confidentiality protection, coverage, sampling error, and nonsampling error, see Appendix G.
For location of definitions, see "How to Use This Census Report"]

State County Place	Total housing units	Year structure built			Rooms			No bedrooms or 1 bedroom	Lacking complete plumbing facilities	Lacking complete kitchen facilities
		1995 to March 2000	1939 or earlier	Median	1 or 2	6 or more	Median			
PLACE—Con.										
West Sharyland CDP, Hidalgo County	628	147	8	1 989	76	136	4.6	135	45	25
West Tawakoni town, Hunt County	758	113	12	1 978	65	206	4.6	118	11	15
West University Place city, Harris County	5 543	489	1 283	1 956	56	4 644	7.5	134	10	14
Westway CDP, El Paso County	974	141	3	1 989	92	247	4.7	200	44	56
Westworth Village city, Tarrant County	855	1	27	1 954	14	446	5.6	40	-	4
Wharton city, Wharton County	4 016	288	283	1 970	405	1 372	4.8	926	90	118
Wheeler city, Wheeler County	615	13	116	1 960	19	239	5.2	55	2	4
White Deer town, Carson County	490	26	67	1 964	12	224	5.4	30	7	16
Whiteface town, Cochran County	208	20	24	1 961	4	64	4.9	17	30	35
Whitehouse city, Smith County	1 952	397	35	1 983	47	843	5.3	90	-	3
White Oak city, Gregg County	2 109	177	58	1 978	50	1 068	5.5	63	38	10
Whitesboro city, Grayson County	1 621	140	141	1 970	39	566	4.9	144	12	-
White Settlement city, Tarrant County	6 029	118	149	1 962	307	1 735	4.8	1 042	46	43
Whitewright town	719	43	190	1 962	13	251	5.1	84	5	4
Fannin County (part)	4	-	4	1940-	-	4	9.0+	-	-	-
Grayson County (part)	715	43	186	1 962	13	247	5.1	84	5	4
Whitney town, Hill County	776	68	132	1 968	16	238	4.8	119	9	11
Wichita Falls city, Wichita County	41 842	2 160	4 888	1 966	2 476	16 387	5.1	7 259	401	744
Wickett town, Ward County	208	8	22	1 963	7	77	5.0	19	8	8
Wild Peach Village CDP, Brazoria County	973	57	28	1 976	28	398	5.2	95	27	21
Willamar CDP, Willacy County	11	4	-	1 958	-	-	4.0	-	4	4
Willis city, Montgomery County	1 428	345	68	1 982	123	332	4.7	255	-	-
Willow Park city, Parker County	1 004	122	-	1 982	-	776	6.4	9	-	-
Wills Point city, Van Zandt County	1 413	163	205	1 972	76	525	5.0	188	16	52
Wilmer city, Dallas County	1 090	202	105	1 972	112	283	4.8	234	9	9
Wilson city, Lynn County	192	17	26	1 960	4	68	5.0	17	-	-
Wimberley CDP, Hays County	1 879	384	29	1 982	67	868	5.4	176	9	12
Windcrest city, Bexar County	2 280	6	8	1 972	51	1 911	7.0	112	-	-
Windemere CDP, Travis County	2 328	969	16	1 993	9	1 322	5.7	48	8	8
Windom town, Fannin County	102	6	37	1 960	4	65	5.8	4	-	4
Windthorst town	161	16	14	1 971	5	87	5.7	7	-	-
Archer County (part)	159	16	14	1 971	5	85	5.6	7	-	-
Clay County (part)	2	-	-	1 955	-	2	6.0	-	-	-
Winfield city, Titus County	182	51	11	1 975	15	67	5.0	16	2	-
Wink city, Winkler County	468	2	27	1 962	3	198	5.3	22	8	32
Winnie CDP, Chambers County	1 160	99	55	1 969	57	359	4.9	139	9	18
Winnsboro city	1 514	54	209	1 964	32	668	5.3	208	4	4
Franklin County (part)	350	-	48	1 962	-	105	5.0	32	-	-
Wood County (part)	1 164	54	161	1 965	32	563	5.4	176	4	4
Winona town, Smith County	233	28	29	1 978	11	107	5.4	31	-	2
Winters city, Runnels County	1 256	23	264	1 957	67	513	5.1	174	25	21
Wixon Valley city, Brazos County	93	12	-	1 976	-	42	5.4	-	-	-
Wolfe City city, Hunt County	693	21	131	1 962	24	252	5.0	84	3	6
Wolfforth city, Lubbock County	967	156	-	1 981	14	401	5.3	37	-	2
Woodbranch city, Montgomery County	482	37	-	1 978	2	286	5.8	10	3	3
Woodcreek city, Hays County	637	123	-	1 986	2	410	5.9	2	2	-
Woodloch town, Montgomery County	80	-	-	1 975	-	76	7.9	-	-	-
Woodsboro town, Refugio County	708	14	108	1 958	41	259	5.0	100	20	23
Woodson town, Throckmorton County	146	1	52	1 948	7	64	5.3	8	10	10
Woodville town, Tyler County	1 231	137	90	1 970	84	521	5.2	204	38	65
Woodway city, McLennan County	3 437	172	22	1 977	70	2 877	7.0	162	-	-
Wortham town, Freestone County	469	12	125	1 959	15	174	5.1	80	3	17
Wyldwood CDP, Bastrop County	848	197	-	1 983	12	377	5.2	47	7	-
Wylie city	5 273	1 756	104	1 989	102	2 775	5.6	340	3	7
Collin County (part)	5 109	1 621	104	1 988	102	2 741	5.7	322	3	7
Dallas County (part)	80	70	-	1 997	-	17	4.8	-	-	-
Rockwall County (part)	84	65	-	1 997	-	17	4.4	18	-	-
Yantis town, Wood County	184	8	20	1 981	8	58	4.8	29	3	3
Yoakum city	2 534	95	430	1 962	124	932	5.1	357	6	66
DeWitt County (part)	942	23	181	1 956	50	272	4.9	128	-	24
Lavaca County (part)	1 592	72	249	1 966	74	660	5.2	229	6	42
Yorktown city, DeWitt County	1 019	45	284	1 956	35	329	5.0	129	24	23
Yznaga CDP, Cameron County	31	7	-	1 969	-	3	4.2	-	-	-
Zapata CDP, Zapata County	2 260	274	34	1 980	366	535	4.3	516	36	36
Zapata Ranch CDP, Willacy County	34	8	6	1 987	-	-	4.9	-	8	8
Zavalla city, Angelina County	331	34	32	1 965	12	101	4.9	34	8	4
Zuehl CDP, Guadalupe County	130	19	-	1 975	7	47	5.1	7	-	-

Table 21. **Fuels and Equipment Characteristics: 2000**

[Data based on a sample (except Tables 65-68). For information on confidentiality protection, coverage, sampling error, and nonsampling error, see Appendix G.
For location of definitions, see "How to Use This Census Report"]

State County County Subdivision Place	Occupied housing units	House heating fuel					Vehicles available			Percent no telephone service available
		Utility gas	Electricity	Fuel oil, kerosene, etc.	Coal or coke, wood, solar energy, or other fuel	None	None	1	2 or more	
The State	**7 393 354**	**3 192 579**	**3 651 110**	**5 452**	**43 564**	**30 965**	**548 125**	**2 658 321**	**4 186 908**	**3.2**
Anderson County	15 678	4 490	8 374	14	421	35	1 256	5 478	8 944	4.3
Cayuga CCD	290	55	155	-	18	-	4	94	192	6.9
Elkhart CCD	2 238	309	1 145	6	109	4	152	679	1 407	4.9
Elkhart town	477	242	202	-	8	2	66	166	245	6.5
Frankston CCD	1 725	330	871	2	73	6	106	441	1 178	5.4
Frankston town	471	268	168	2	2	-	48	145	278	4.0
Montalba-Tennessee Colony CCD	1 453	69	991	-	67	4	68	432	953	1.6
Palestine CCD	9 972	3 727	5 212	6	154	21	926	3 832	5 214	4.3
Palestine city	6 693	3 477	3 012	6	26	7	772	2 797	3 124	4.0
Andrews County	4 601	2 242	1 951	-	5	2	312	1 716	2 573	2.9
Andrews North CCD	3 820	2 129	1 572	-	5	2	276	1 439	2 105	2.0
Andrews city (part)	3 472	2 099	1 355	-	5	2	276	1 376	1 820	2.1
Andrews South CCD	781	113	379	-	-	-	36	277	468	7.0
Andrews city (part)	-	-	-	-	-	-	-	-	-	(X)
Angelina County	28 685	10 139	14 924	9	569	80	2 288	9 680	16 717	2.5
Diboll CCD	2 722	881	1 396	-	40	7	223	827	1 672	1.4
Burke city	118	-	93	-	-	-	13	33	72	-
Diboll city	1 419	829	485	-	-	7	188	443	788	1.1
Huntington CCD	3 841	542	2 512	-	127	-	233	1 058	2 550	2.1
Huntington city	753	293	421	-	17	-	54	304	395	2.8
Lufkin CCD	17 921	8 152	8 591	-	183	56	1 603	6 505	9 813	2.7
Hudson city (part)	875	278	531	-	8	4	67	344	464	3.1
Lufkin city	12 241	6 745	5 237	-	40	42	1 236	4 809	6 196	2.6
Pollok CCD	3 099	535	1 786	-	142	17	157	933	2 009	2.0
Hudson city (part)	362	80	265	-	8	-	12	80	270	1.4
Zavalla CCD	1 102	29	639	9	77	-	72	357	673	5.9
Zavalla city	260	4	145	-	14	-	34	99	127	11.5
Aransas County	9 132	2 943	5 131	5	49	34	531	3 722	4 879	5.2
Fulton CCD	2 466	710	1 401	-	3	17	105	998	1 363	4.2
Aransas Pass city (part)	-	-	-	-	-	-	-	-	-	(X)
Fulton town	695	343	267	-	3	3	33	348	314	7.1
Rockport city (part)	357	99	215	-	-	-	11	154	192	2.0
Rockport CCD	6 666	2 233	3 730	5	46	17	426	2 724	3 516	5.6
Aransas Pass city (part)	345	198	121	-	-	-	38	173	134	14.5
Rockport city (part)	2 764	1 142	1 555	-	-	5	213	1 310	1 241	3.0
Archer County	3 345	913	1 766	10	47	9	118	900	2 327	2.1
Archer City CCD	1 359	473	586	4	26	4	59	435	865	2.6
Archer City city	760	450	289	2	7	2	41	298	421	3.3
Scotland city (part)	164	2	81	2	8	-	6	42	116	1.2
Windthorst town (part)	152	-	81	-	5	2	6	37	109	-
Holliday CCD	1 986	440	1 180	6	21	5	59	465	1 462	1.8
Holliday city	616	294	296	-	6	-	26	199	391	1.9
Lakeside City town	351	7	318	-	2	-	4	48	299	1.7
Megargel town	107	91	8	-	2	-	6	37	64	5.6
Armstrong County	802	464	207	4	10	-	21	173	608	1.7
Claude North CCD	235	109	73	4	2	-	6	51	178	-
Claude city (part)	35	19	16	-	-	-	4	6	25	-
Claude South CCD	567	355	134	-	8	-	15	122	430	2.5
Claude city (part)	452	331	119	-	2	-	15	106	331	2.7
Atascosa County	12 816	2 698	7 203	12	279	62	981	4 130	7 705	6.5
Campbellton CCD	200	59	90	-	-	-	14	77	109	3.5
Charlotte CCD	764	15	442	2	22	4	90	262	412	12.0
Charlotte city	523	6	293	-	17	2	68	182	273	12.8
Jourdanton CCD	1 792	424	1 073	-	27	24	114	595	1 083	2.7
Christine town	153	-	73	-	5	3	17	59	77	17.0
Jourdanton city	1 256	424	702	-	11	20	84	455	717	1.5
Pleasanton CCD	5 047	1 258	2 932	10	29	10	340	1 616	3 091	5.1
Pleasanton city	2 969	1 241	1 646	-	12	10	253	1 088	1 628	5.7
Poteet CCD	5 013	942	2 666	-	201	24	423	1 580	3 010	8.6
Lytle city (part)	687	267	374	-	3	-	32	237	418	4.2
Poteet city	1 041	623	351	-	4	-	195	357	489	7.9
Austin County	8 747	1 963	4 596	36	163	36	635	2 481	5 631	3.6
Bellville CCD	2 960	830	1 492	-	36	-	232	887	1 841	3.5
Bellville city	1 423	740	672	-	-	-	149	383	891	2.7
Sealy CCD	3 739	837	2 079	29	59	36	262	1 072	2 405	3.6
San Felipe town	306	13	162	3	11	2	15	99	192	5.2
Sealy city	1 920	787	1 028	7	-	27	202	707	1 011	4.1
Wallis CCD	736	253	326	3	6	-	27	229	480	6.1
Wallis city	426	246	149	3	2	-	21	146	259	6.1
West End CCD	1 312	43	699	4	62	-	114	293	905	2.5
Industry city	113	3	47	4	-	-	13	23	77	11.5
Bailey County	2 348	1 334	679	12	22	-	115	843	1 390	4.8
Muleshoe CCD	2 132	1 327	622	12	22	-	109	776	1 247	4.8
Muleshoe city	1 573	1 090	444	12	11	-	92	615	866	6.1
South Sand Hills CCD	216	7	57	-	-	-	6	67	143	4.6
Bandera County	7 010	400	4 683	16	267	9	234	2 203	4 573	3.7
Bandera CCD	6 009	387	4 072	16	191	5	204	1 909	3 896	4.1
Bandera city	427	255	134	2	2	3	41	203	183	6.3
Lakehills CDP	1 814	19	1 264	6	45	-	36	588	1 190	4.2
Medina CCD	1 001	13	611	-	76	4	30	294	677	1.1
Bastrop County	20 097	3 222	11 038	70	553	42	1 204	5 724	13 169	4.3
Bastrop CCD	6 368	832	4 148	-	113	26	298	2 014	4 056	2.8
Bastrop city (part)	1 932	770	1 069	-	-	7	149	759	1 024	4.1
Camp Swift CDP	1 048	18	724	-	10	11	55	320	673	2.1
Circle D-KC Estates CDP	799	-	596	-	48	-	30	212	557	1.1
Cedar Creek-Red Rock CCD	5 773	199	3 218	-	150	7	241	1 380	4 152	6.5

Table 21. **Fuels and Equipment Characteristics: 2000**—Con.

[Data based on a sample (except Tables 65-68). For information on confidentiality protection, coverage, sampling error, and nonsampling error, see Appendix G.
For location of definitions, see "How to Use This Census Report"]

State County County Subdivision Place	Occupied housing units	House heating fuel					Vehicles available			Percent no telephone service available
		Utility gas	Electricity	Fuel oil, kerosene, etc.	Coal or coke, wood, solar energy, or other fuel	None	None	1	2 or more	
Bastrop County—Con.										
Cedar Creek-Red Rock CCD—Con.										
Bastrop city (part)	108	59	49	-	-	-	14	31	63	-
Mustang Ridge city (part)	-	-	-	-	-	-	-	-	-	(X)
Wyldwood CDP	809	19	515	-	13	-	26	170	613	2.5
Elgin CCD	4 637	1 230	2 161	70	188	9	401	1 225	3 011	3.0
Elgin city (part)	1 887	1 192	623	-	-	9	342	547	998	4.2
Smithville CCD	3 319	961	1 511	-	102	-	264	1 105	1 950	5.0
Smithville city	1 466	938	496	-	6	-	153	611	702	5.9
Baylor County	1 791	1 169	263	-	22	6	111	694	986	5.7
Seymour CCD	1 436	1 112	193	-	7	6	97	637	702	6.4
Seymour city (part)	1 269	1 055	176	-	7	6	97	584	588	6.1
Seymour Rural CCD	355	57	70	-	15	-	14	57	284	2.8
Seymour city (part)	-	-	-	-	-	-	-	-	-	(X)
Bee County	9 061	2 667	5 071	11	80	24	793	3 551	4 717	5.1
Beeville CCD	7 313	2 359	4 267	9	56	10	665	2 924	3 724	4.8
Beeville city	4 663	2 029	2 568	-	-	-	553	2 107	2 003	5.4
Blue Berry Hill CDP	294	-	234	-	7	-	23	140	131	6.5
Pettus-Pawnee CCD	862	157	429	2	24	6	45	330	487	5.1
Normanna CDP	62	-	49	-	-	-	2	30	30	12.9
Pawnee CDP	83	7	20	-	13	-	3	40	40	6.0
Pettus CDP	237	96	116	2	-	4	18	95	124	6.3
Tuleta CDP	122	44	59	-	2	2	10	47	65	3.3
Tulsita CDP	10	-	6	-	-	-	-	9	1	-
Skidmore CCD	886	151	375	-	-	8	83	297	506	7.3
Skidmore CDP	343	147	151	-	-	3	47	142	154	10.8
Tynan CDP	83	-	22	-	-	5	9	30	44	10.8
Bell County	85 507	22 730	57 830	111	355	343	5 880	31 083	48 544	2.7
Belton CCD	6 272	1 837	3 883	12	40	31	536	2 217	3 519	3.5
Belton city	4 763	1 825	2 777	12	18	14	473	1 764	2 526	4.3
Temple city (part)	-	-	-	-	-	-	-	-	-	(X)
East Bell CCD	1 806	166	1 191	3	42	3	77	483	1 246	2.3
Troy city (part)	502	138	343	3	-	3	30	176	296	3.2
Fort Hood CCD	3 313	1 681	1 586	-	-	24	102	1 033	2 178	-
Copperas Cove city (part)	-	-	-	-	-	-	-	-	-	(X)
Fort Hood CDP (part)	3 266	1 672	1 548	-	-	24	102	1 009	2 155	-
Killeen city (part)	18	9	9	-	-	-	-	9	9	-
Killeen CCD	41 553	9 728	30 464	53	39	222	2 508	16 385	22 660	2.7
Harker Heights city	6 224	1 876	4 036	7	7	25	307	1 988	3 929	2.2
Killeen city (part)	32 434	7 460	24 287	46	9	182	2 069	13 619	16 746	2.7
Nolanville city	780	335	429	-	-	9	25	266	489	4.4
Northwest Bell CCD	3 212	54	2 598	11	78	5	75	692	2 445	0.4
Morgan's Point Resort city	1 117	17	1 003	2	4	5	26	251	840	1.1
Temple city (part)	371	28	293	-	-	-	-	57	314	-
Rogers CCD	1 671	512	827	4	32	-	115	486	1 070	3.5
Holland town (part)	387	166	196	-	2	-	42	160	185	8.0
Rogers town	429	255	151	-	8	-	48	127	254	3.0
South Bell CCD	2 775	290	1 992	-	24	18	92	715	1 968	2.0
Bartlett city (part)	286	220	58	-	-	-	37	136	113	5.2
Holland town (part)	-	-	-	-	-	-	-	-	-	(X)
Salado CDP	1 392	33	1 213	-	4	10	28	362	1 002	1.5
Southwest Bell CCD	1 866	7	1 506	7	54	-	61	301	1 504	2.0
Temple CCD	23 039	8 455	13 783	21	46	40	2 314	8 771	11 954	3.2
Little River-Academy city	587	221	351	-	4	-	53	169	365	1.0
Temple city (part)	21 129	8 154	12 494	8	35	40	2 236	8 374	10 519	3.4
Troy city (part)	4	-	4	-	-	-	-	-	4	-
Bexar County	488 942	236 225	239 022	213	1 364	1 747	46 955	182 075	259 912	2.6
San Antonio CCD	472 278	233 643	228 492	191	1 076	1 709	46 353	177 986	247 939	2.7
Alamo Heights city	3 197	2 055	1 125	6	-	-	239	1 265	1 693	-
Balcones Heights city	1 475	553	898	7	-	-	431	730	314	8.7
Castle Hills city	1 866	1 148	688	7	6	-	128	672	1 066	0.3
China Grove town (part)	350	139	184	-	2	-	5	52	293	-
Cibolo city (part)	-	-	-	-	-	-	-	-	-	(X)
Converse city	3 875	2 385	1 450	-	-	9	143	1 121	2 611	0.2
Cross Mountain CDP	476	133	290	-	8	-	16	37	423	-
Grey Forest city (part)	164	113	32	-	5	-	9	31	124	-
Helotes city (part)	736	446	263	-	2	2	6	101	629	-
Hill Country Village city	348	174	148	-	-	-	3	58	287	-
Hollywood Park town	1 098	744	253	7	-	-	105	275	718	0.8
Kirby city	2 982	1 794	1 183	-	-	5	172	959	1 851	1.3
Lackland AFB CDP	172	116	54	-	-	-	6	61	105	-
Leon Valley city	3 562	2 002	1 517	-	-	20	267	1 140	2 155	1.2
Live Oak city	3 403	1 977	1 398	-	-	-	76	1 086	2 241	0.1
Olmos Park city	1 060	614	435	7	-	-	48	390	622	-
St. Hedwig town	653	7	406	-	21	-	20	125	508	1.5
San Antonio city (part)	405 406	205 202	194 542	95	597	1 513	42 909	157 721	204 776	2.8
Schertz city (part)	362	14	254	-	6	7	24	94	244	5.5
Selma city (part)	252	66	131	-	8	4	13	83	156	9.9
Shavano Park city	633	356	226	-	2	-	6	55	572	-
Somerset city	517	278	214	2	2	-	48	194	275	8.3
Terrell Hills city	1 913	1 306	607	-	-	-	89	491	1 333	0.8
Timberwood Park CDP	1 975	75	1 582	-	18	-	40	307	1 628	1.3
Universal City city	6 021	3 657	2 244	15	26	14	268	2 068	3 685	1.2
Windcrest city	2 223	1 563	651	-	-	-	56	668	1 499	0.4
Southeast Bexar CCD	5 991	859	3 418	15	201	21	233	1 715	4 043	3.6
China Grove town (part)	60	23	16	-	-	-	-	17	43	-
Elmendorf city	215	10	139	-	8	3	25	78	112	3.7
San Antonio city (part)	112	7	57	6	-	2	-	38	74	1.8
West Bexar CCD	10 673	1 723	7 112	7	87	17	369	2 374	7 930	1.3
Fair Oaks Ranch city (part)	1 418	20	1 315	-	8	-	-	150	1 268	-
Grey Forest city (part)	27	20	2	-	-	-	5	4	18	-
Helotes city (part)	754	51	637	5	2	2	10	117	627	0.3

Table 21. **Fuels and Equipment Characteristics: 2000**—Con.

[Data based on a sample (except Tables 65-68). For information on confidentiality protection, coverage, sampling error, and nonsampling error, see Appendix G.
For location of definitions, see "How to Use This Census Report"]

State County County Subdivision Place	Occupied housing units	House heating fuel					Vehicles available			Percent no telephone service available
		Utility gas	Electricity	Fuel oil, kerosene, etc.	Coal or coke, wood, solar energy, or other fuel	None	None	1	2 or more	
Bexar County—Con.										
West Bexar CCD—Con.										
Lytle city (part)	6	-	2	-	-	-	-	2	4	-
San Antonio city (part)	26	2	21	-	-	-	-	4	22	-
Scenic Oaks CDP	1 214	418	689	-	11	-	11	198	1 005	-
Blanco County	3 303	48	2 147	8	221	7	134	957	2 212	3.5
Blanco CCD	1 761	19	1 137	8	108	7	88	511	1 162	4.7
Blanco city	578	10	395	-	21	3	55	236	287	5.5
Johnson City CCD	1 542	29	1 010	-	113	-	46	446	1 050	2.1
Johnson City city	444	11	303	-	5	-	25	168	251	5.6
Round Mountain town	45	-	25	-	3	-	6	5	34	-
Borden County	292	3	86	-	3	-	4	70	218	1.7
Gail North CCD	123	-	41	-	-	-	2	18	103	1.6
Gail South CCD	169	3	45	-	3	-	2	52	115	1.8
Bosque County	6 726	1 987	2 461	-	145	9	307	2 126	4 293	4.1
Clifton CCD	2 907	853	1 199	-	46	-	134	974	1 799	2.5
Clifton city	1 307	838	436	-	-	-	88	530	689	3.5
Cranfills Gap CCD	351	6	117	-	25	-	14	97	240	6.3
Cranfills Gap city	133	-	33	-	6	-	12	48	73	10.5
Iredell CCD	380	157	99	-	7	-	9	101	270	2.1
Iredell city	161	133	25	-	-	-	6	53	102	3.1
Meridian CCD	2 363	668	822	-	56	9	97	761	1 505	6.3
Meridian city	525	368	126	-	-	2	31	197	297	1.9
Morgan city	168	82	46	-	7	-	17	68	83	16.7
Walnut Springs city	266	168	48	-	9	-	22	85	159	18.8
Valley Mills CCD	725	303	224	-	11	-	53	193	479	3.4
Valley Mills city (part)	428	290	104	-	4	-	29	152	247	4.7
Bowie County	33 058	15 907	14 561	24	620	52	3 240	11 229	18 589	3.0
Dalby Springs-Simms CCD	943	13	529	6	107	3	56	292	595	4.1
De Kalb CCD	2 297	739	1 008	7	141	3	247	747	1 303	5.1
De Kalb city	748	582	149	-	4	-	152	301	295	5.2
Hooks CCD	2 447	1 075	1 139	-	61	-	201	816	1 430	4.3
Hooks city	1 214	705	489	-	4	-	98	470	646	4.5
Leary city (part)	185	94	77	-	5	-	12	50	123	5.9
New Boston city (part)	-	-	-	-	-	-	-	-	-	(X)
Maud-Elliot Creek CCD	3 744	750	2 365	11	165	-	180	1 098	2 466	2.2
Maud city	433	263	154	-	10	-	43	166	224	2.3
Redwater city	344	170	162	-	3	-	36	105	203	4.1
New Boston CCD	3 172	1 581	1 257	-	74	28	293	1 049	1 830	0.5
New Boston city (part)	1 947	1 324	573	-	-	16	267	709	971	0.4
Texarkana CCD	20 455	11 749	8 263	-	72	18	2 263	7 227	10 965	3.2
Leary city (part)	40	9	29	-	-	-	-	13	27	5.0
Nash city	871	493	373	-	-	-	48	393	430	2.4
Red Lick city	308	149	150	-	1	-	6	55	247	0.6
Texarkana city	13 578	8 435	5 055	-	16	18	1 903	5 070	6 605	4.0
Wake Village city	2 024	1 389	592	-	9	-	107	678	1 239	0.9
Brazoria County	81 954	35 040	38 207	135	416	336	3 812	24 379	53 763	3.1
Alvin-Pearland CCD	38 025	17 304	16 625	63	123	137	1 251	10 188	26 586	2.5
Alvin city (part)	7 905	3 693	4 008	15	-	26	486	2 711	4 708	4.7
Brookside Village city	655	391	211	-	7	-	26	184	445	3.5
Hillcrest village	261	180	79	-	-	-	-	41	220	-
Iowa Colony village (part)	167	20	90	-	-	-	7	29	131	3.0
Liverpool city	150	60	65	4	-	2	7	42	101	3.3
Manvel city (part)	1 057	329	480	4	23	-	18	245	794	2.1
Pearland city (part)	12 450	7 679	4 255	11	51	18	343	3 105	9 002	1.2
Angleton-Rosharon CCD	11 003	4 056	5 484	18	68	85	574	3 173	7 256	3.2
Alvin city (part)	-	-	-	-	-	-	-	-	-	(X)
Angleton city (part)	5 539	2 823	2 621	-	-	43	390	1 834	3 315	2.3
Bailey's Prairie village	235	4	196	-	2	-	11	33	191	0.4
Bonney village	114	53	48	-	3	-	-	36	78	-
Danbury city	553	312	235	-	-	2	27	165	361	3.6
Holiday Lakes town	345	4	207	2	2	-	2	111	232	11.0
Iowa Colony village (part)	110	2	66	-	3	-	4	36	70	3.6
Lake Jackson city (part)	385	336	49	-	-	-	-	36	349	-
Manvel city (part)	-	-	-	-	-	-	-	-	-	(X)
Pearland city (part)	-	-	-	-	-	-	-	-	-	(X)
Richwood city (part)	-	-	-	-	-	-	-	-	-	(X)
Brazoria-West Columbia CCD	11 642	3 332	5 828	37	175	72	531	3 514	7 597	3.2
Brazoria city	1 080	489	529	-	16	11	101	432	547	1.4
Damon CDP	204	94	56	-	4	-	15	71	118	12.3
Freeport city (part)	71	35	19	-	-	-	-	47	24	-
Jones Creek village	807	519	257	-	4	5	27	273	507	3.0
Lake Jackson city (part)	-	-	-	-	-	-	-	-	-	(X)
Sweeny city	1 306	841	456	-	-	-	62	483	761	2.8
West Columbia city	1 640	761	778	-	-	22	158	638	844	7.1
Wild Peach Village CDP	871	31	519	14	19	21	7	276	588	1.8
Brazosport CCD	21 284	10 348	10 270	17	50	42	1 456	7 504	12 324	4.0
Alvin city (part)	-	-	-	-	-	-	-	-	-	(X)
Angleton city (part)	1 011	442	486	-	5	-	74	406	531	7.4
Clute city	3 659	1 326	2 293	5	-	5	292	1 565	1 802	4.6
Freeport city (part)	4 085	2 297	1 673	-	-	28	505	1 733	1 847	9.2
Lake Jackson city (part)	9 214	5 368	3 762	-	34	6	430	2 643	6 141	1.3
Oyster Creek city	439	154	218	-	2	-	27	158	254	3.6
Quintana town	21	3	16	-	-	-	5	14	2	23.8
Richwood city (part)	1 148	441	687	5	-	-	33	369	746	0.6
Surfside Beach city	353	10	297	2	4	3	23	157	173	9.1
Brazos County	55 202	22 134	30 143	23	135	162	3 618	19 979	31 605	2.0
Bryan-College Station CCD	38 279	17 496	20 108	16	44	112	3 113	15 069	20 097	2.4
Bryan city (part)	18 476	10 608	7 479	-	44	62	1 938	7 344	9 194	3.7
College Station city (part)	19 803	6 888	12 629	16	-	50	1 175	7 725	10 903	1.2
Northeast Brazos CCD	4 019	869	2 380	-	39	9	113	995	2 911	0.9
Bryan city (part)	1 651	795	746	-	-	-	75	367	1 209	2.2

Table 21. **Fuels and Equipment Characteristics: 2000**—Con.

[Data based on a sample (except Tables 65-68). For information on confidentiality protection, coverage, sampling error, and nonsampling error, see Appendix G.
For location of definitions, see "How to Use This Census Report"]

State County County Subdivision Place	Occupied housing units	House heating fuel					Vehicles available			Percent no telephone service available
		Utility gas	Electricity	Fuel oil, kerosene, etc.	Coal or coke, wood, solar energy, or other fuel	None	None	1	2 or more	
Brazos County—Con.										
Northeast Brazos CCD—Con.										
Wixon Valley city	87	16	55	-	-	-	2	23	62	-
South Brazos CCD	8 720	2 879	5 002	-	37	33	196	2 298	6 226	0.6
Bryan city (part)	909	665	244	-	-	-	16	216	677	-
College Station city (part)	4 825	2 150	2 587	-	14	6	120	1 281	3 424	0.2
Millican town	48	-	29	-	-	-	-	23	25	27.1
West Brazos CCD	4 184	890	2 653	7	15	8	196	1 617	2 371	2.4
Bryan city (part)	2 835	815	1 937	-	-	8	146	1 242	1 447	1.7
College Station city (part)	29	-	15	-	-	-	-	22	7	-
Brewster County	3 669	1 453	1 320	-	39	12	236	1 609	1 824	9.0
Alpine CCD	3 443	1 450	1 257	-	35	12	215	1 536	1 692	9.2
Alpine city	2 465	1 316	796	-	8	12	188	1 177	1 100	7.4
Study Butte-Terlingua CDP	146	7	32	-	14	-	5	72	69	19.2
Marathon CCD	226	3	63	-	4	-	21	73	132	5.8
Marathon CDP	209	3	63	-	-	-	21	70	118	6.2
Briscoe County	724	478	108	2	13	-	41	248	435	2.6
Quitaque CCD	236	178	37	-	4	-	21	85	130	4.7
Quitaque city	192	157	31	-	4	-	21	77	94	5.7
Silverton CCD	488	300	71	2	9	-	20	163	305	1.6
Silverton city	296	259	33	2	2	-	16	122	158	2.0
Brooks County	2 711	1 111	1 204	-	-	13	501	964	1 246	9.1
Encino CCD	240	8	92	-	-	-	29	70	141	17.9
Encino CDP	65	-	36	-	-	-	-	19	46	18.5
Falfurrias CCD	2 471	1 103	1 112	-	-	13	472	894	1 105	8.3
Airport Road Addition CDP	32	-	26	-	-	-	-	20	12	21.9
Cantu Addition CDP	49	-	20	-	-	-	-	19	30	18.4
Falfurrias city	1 809	1 056	687	-	-	13	459	629	721	8.9
Flowella CDP	58	6	42	-	-	-	5	24	29	-
Brown County	14 306	5 740	6 227	10	252	37	815	5 219	8 272	4.3
Bangs CCD	2 820	495	1 400	-	52	-	92	990	1 738	3.1
Bangs city	636	371	216	-	4	-	40	254	342	3.1
Lake Brownwood CDP	685	10	417	-	-	-	32	290	363	4.1
Blanket CCD	1 115	127	539	8	52	6	42	262	811	3.0
Blanket town	172	98	59	-	2	-	8	68	96	4.7
Brownwood city (part)	-	-	-	-	-	-	-	-	-	(X)
Early city (part)	-	-	-	-	-	-	-	-	-	(X)
Brownwood CCD	9 544	5 014	3 918	2	100	31	634	3 710	5 200	5.0
Brownwood city (part)	7 106	4 420	2 533	-	38	23	534	3 042	3 530	5.4
Early city (part)	1 012	323	637	-	9	-	29	327	656	4.0
May CCD	827	104	370	-	48	-	47	257	523	2.9
Burleson County	6 363	1 363	2 831	25	177	37	508	2 061	3 794	5.9
Caldwell CCD	3 032	898	1 289	5	115	6	229	996	1 807	5.2
Caldwell city	1 326	836	457	-	-	-	152	454	720	4.4
Cooks Point CCD	538	67	274	-	7	8	28	115	395	5.9
Old River CCD	1 191	20	566	6	23	7	102	381	708	5.8
Snook city	224	7	80	2	2	2	32	61	131	7.6
Somerville CCD	1 602	378	702	14	32	16	149	569	884	7.1
Somerville city	642	354	218	5	5	5	81	225	336	8.9
Burnet County	13 133	2 089	8 119	4	491	29	621	4 359	8 153	3.4
Bertram CCD	1 041	191	556	2	45	2	40	299	702	1.7
Bertram city	399	182	168	2	4	-	15	146	238	0.8
Briggs CCD	521	7	255	-	69	-	6	109	406	3.6
Burnet CCD	4 565	1 119	2 250	-	197	6	219	1 525	2 821	2.0
Burnet city	1 680	1 060	520	-	26	-	161	742	777	2.0
Marble Falls CCD	7 006	772	5 058	2	180	21	356	2 426	4 224	4.5
Cottonwood Shores city	313	2	224	-	21	-	2	112	199	3.5
Granite Shoals city	842	2	602	2	22	9	29	320	493	4.8
Highland Haven city	220	4	204	-	-	-	11	75	134	0.9
Horseshoe Bay CDP (part)	264	-	240	-	-	-	7	62	195	2.3
Marble Falls city	1 926	696	1 112	-	33	-	196	797	933	7.0
Meadowlakes city	573	6	565	-	-	-	10	201	362	-
Caldwell County	10 816	3 054	5 379	21	131	44	704	3 582	6 530	4.6
Lockhart CCD	6 244	1 826	3 124	18	60	14	446	1 985	3 813	4.4
Lockhart city	3 580	1 790	1 668	-	12	-	318	1 342	1 920	4.0
Mustang Ridge city (part)	120	6	56	-	2	-	9	26	85	4.2
Niederwald town (part)	36	-	18	-	-	-	-	12	24	-
Uhland city (part)	44	-	12	-	-	-	2	31	11	13.6
Luling CCD	2 744	1 107	1 258	-	35	16	148	1 052	1 544	3.3
Luling city	1 798	1 019	686	-	-	9	129	728	941	3.1
Martindale CCD	1 828	121	997	3	36	14	110	545	1 173	7.4
Martindale city	351	11	206	-	10	2	31	122	198	6.8
San Marcos city (part)	-	-	-	-	-	-	-	-	-	(X)
Calhoun County	7 442	2 865	3 242	44	67	56	536	2 527	4 379	5.4
Kamey-Six Mile CCD	400	13	273	-	-	-	12	65	323	2.8
Point Comfort CCD	584	243	228	-	12	2	12	145	427	3.8
Point Comfort city	285	224	55	-	4	2	2	101	182	1.8
Port Lavaca CCD	5 048	2 313	2 071	33	47	36	394	1 814	2 840	5.5
Port Lavaca city	4 185	2 262	1 697	26	35	31	334	1 562	2 289	5.6
Seadrift CCD	1 410	296	670	11	8	18	118	503	789	6.5
Seadrift city	482	251	156	-	1	8	62	168	252	10.4
Callahan County	5 061	1 512	2 071	4	247	-	217	1 623	3 221	2.5
Baird CCD	929	498	261	-	46	-	74	294	561	4.0
Baird city	673	449	192	-	17	-	64	229	380	3.7
Putnam town	40	20	4	-	4	-	2	12	26	-
Clyde CCD	3 305	754	1 475	-	171	-	88	1 053	2 164	2.1
Clyde city	1 311	627	585	-	22	-	38	447	826	1.4
Cross Plains CCD	827	260	335	4	30	-	55	276	496	2.1
Cross Plains town	435	233	165	4	5	-	34	176	225	1.6

Table 21. **Fuels and Equipment Characteristics: 2000**—Con.

[Data based on a sample (except Tables 65-68). For information on confidentiality protection, coverage, sampling error, and nonsampling error, see Appendix G.
For location of definitions, see "How to Use This Census Report"]

State County County Subdivision Place	Occupied housing units	House heating fuel					Vehicles available			Percent no telephone service available
		Utility gas	Electricity	Fuel oil, kerosene, etc.	Coal or coke, wood, solar energy, or other fuel	None	None	1	2 or more	
Cameron County	97 267	23 923	60 174	196	202	1 421	11 305	38 679	47 283	5.8
Brownsville CCD	44 262	11 588	27 990	76	47	792	5 835	16 942	21 485	5.5
Brownsville city (part)	37 462	11 037	23 796	67	23	604	5 184	14 488	17 790	5.3
Cameron Park CDP	1 270	18	757	9	5	64	155	451	664	9.2
Encantada-Ranchito El Calaboz CDP	497	5	249	-	-	-	40	192	265	12.3
Lago CDP	51	26	-	-	-	-	-	28	23	-
Olmito CDP	324	88	187	-	-	19	108	99	117	9.3
Rancho Viejo town	705	26	677	-	-	2	5	236	464	0.7
Reid Hope King CDP	263	59	109	-	-	22	42	101	120	11.4
San Pedro CDP	179	13	86	-	-	9	9	48	122	-
South Point CDP	246	4	152	-	-	5	6	107	133	9.3
Villa Pancho CDP	96	43	44	-	-	-	35	24	37	-
East Cameron CCD	6 005	784	4 430	10	2	140	648	2 638	2 719	5.5
Bayview town (part)	52	-	42	-	-	3	2	12	38	-
Brownsville city (part)	667	263	378	-	-	19	60	276	331	6.3
Laguna Heights CDP	517	55	373	-	-	-	106	197	214	10.3
Laguna Vista town	586	17	561	-	2	2	11	211	364	0.5
Port Isabel city	1 651	370	1 036	-	-	100	346	732	573	7.0
South Padre Island town	1 214	11	1 186	-	-	10	59	580	575	3.7
Harlingen-San Benito CCD	40 320	10 830	23 918	87	134	414	4 349	16 503	19 468	5.9
Arroyo Alto CDP	92	-	12	-	-	-	21	47	24	22.8
Arroyo Colorado Estates CDP	183	-	134	-	-	-	18	56	109	4.9
Bixby CDP	82	-	59	-	-	-	-	74	8	30.5
Bluetown-Iglesia Antigua CDP	166	5	52	-	-	3	21	52	93	13.3
Combes town	797	138	520	3	3	6	41	345	411	3.4
El Camino Angosto CDP	86	-	78	-	-	-	9	39	38	-
Grand Acres CDP	55	2	21	-	-	-	2	28	25	10.9
Harlingen city	19 029	6 146	11 994	34	41	227	2 135	8 138	8 756	5.5
La Feria city	1 976	618	1 123	-	-	-	265	889	822	6.1
La Feria North CDP	51	-	47	-	-	-	-	24	27	-
La Paloma CDP	98	28	16	-	-	-	23	57	18	-
Lasana CDP	18	-	16	-	-	-	-	13	5	-
Las Palmas-Juarez CDP	382	181	106	-	-	7	35	135	212	14.1
Los Indios town	281	32	142	2	-	3	40	102	139	5.7
Palm Valley city	614	19	587	-	-	2	8	249	357	-
Primera town	693	119	396	-	2	4	46	246	401	4.0
Rangerville village	53	7	20	-	-	-	-	16	37	11.3
Ratamosa CDP	49	-	26	-	-	-	6	21	22	28.6
San Benito city	7 187	2 838	3 579	28	47	74	1 051	3 039	3 097	6.3
Santa Maria CDP	232	-	56	3	-	6	28	81	123	16.8
Santa Rosa town	751	248	393	-	-	14	114	254	383	9.6
Solis CDP	135	-	83	-	-	-	7	73	55	10.4
Tierra Bonita CDP	37	3	17	-	-	-	3	-	34	-
Yznaga CDP	31	-	4	-	-	-	-	18	13	-
Los Fresnos-Laureles CCD	4 726	450	2 774	23	14	64	349	1 826	2 551	6.8
Bayview town (part)	66	-	58	2	-	-	-	32	34	1.5
Brownsville city (part)	95	-	45	-	-	-	7	20	68	-
Chula Vista-Orason CDP	89	8	27	-	-	-	16	21	52	31.5
Del Mar Heights CDP	61	-	17	-	-	-	9	37	15	50.8
Green Valley Farms CDP	163	-	41	-	14	19	4	91	68	4.9
Indian Lake town	227	8	102	-	-	7	4	141	82	2.6
Laureles CDP	849	78	407	-	-	14	86	334	429	8.1
Los Fresnos city	1 293	196	999	-	-	9	114	491	688	4.5
Rio Hondo CCD	1 954	271	1 062	-	5	11	124	770	1 060	7.6
Arroyo Gardens-La Tina Ranch CDP	181	-	87	-	-	7	13	52	116	3.3
Lozano CDP	94	-	54	-	-	-	8	47	39	21.3
Rio Hondo city	579	190	357	-	-	2	37	225	317	4.0
Villa del Sol CDP	46	-	36	-	-	-	5	28	13	28.3
Camp County	4 336	1 404	2 165	-	196	33	323	1 482	2 531	3.7
Leesburg-Newsome CCD	600	111	267	-	30	30	21	195	384	6.7
Pittsburg CCD	3 736	1 293	1 898	-	166	3	302	1 287	2 147	3.2
Pittsburg city	1 582	860	711	-	6	-	219	702	661	5.1
Rocky Mound town	40	5	12	-	1	-	-	16	24	-
Carson County	2 470	1 809	471	-	8	8	80	672	1 718	2.7
Panhandle CCD	1 407	953	303	-	-	5	40	363	1 004	2.3
Panhandle town	941	761	168	-	-	-	26	303	612	1.8
White Deer-Groom CCD	1 063	856	168	-	8	3	40	309	714	3.1
Groom town	234	198	36	-	-	-	4	65	165	2.6
Skellytown town	244	198	41	-	2	3	11	86	147	6.6
White Deer town	426	372	50	-	2	-	25	139	262	2.1
Cass County	12 190	4 051	5 742	-	573	6	1 063	4 136	6 991	4.6
Atlanta CCD	5 338	2 105	2 472	-	216	-	381	1 862	3 095	4.6
Atlanta city (part)	2 171	1 381	727	-	23	-	143	877	1 151	6.7
Bloomburg town	165	114	48	-	-	-	9	73	83	2.4
Domino town	23	2	14	-	4	-	3	2	18	-
Queen City city	665	346	298	-	4	-	74	248	343	3.9
Bivins-McLeod CCD	1 111	160	664	-	75	2	65	332	714	2.6
Atlanta city (part)	107	29	68	-	-	-	-	10	97	-
Hughes Springs-Avinger CCD	2 076	789	995	-	57	4	215	660	1 201	4.7
Avinger town	216	148	50	-	11	-	29	88	99	11.6
Hughes Springs city (part)	787	415	351	-	6	-	127	296	364	5.7
Linden CCD	2 486	759	1 087	-	129	-	334	870	1 282	4.8
Linden city	935	597	317	-	9	-	185	323	427	4.9
Marietta-Douglassville CCD	1 179	238	524	-	96	-	68	412	699	5.7
Douglassville town	77	29	32	-	5	-	2	22	53	-
Marietta town	64	41	18	-	-	-	4	11	49	-
Castro County	2 761	2 120	420	6	28	2	173	910	1 678	5.1
Dimmitt North CCD	1 971	1 542	298	-	21	-	121	692	1 158	4.7
Dimmitt city	1 465	1 250	196	-	13	-	91	578	796	4.8
Nazareth city (part)	113	88	25	-	-	-	11	23	79	-
Dimmitt South CCD	790	578	122	6	7	2	52	218	520	6.1
Hart city	369	312	52	-	-	2	34	139	196	6.5
Nazareth city (part)	15	13	2	-	-	-	-	4	11	-

Table 21. **Fuels and Equipment Characteristics: 2000**—Con.

[Data based on a sample (except Tables 65-68). For information on confidentiality protection, coverage, sampling error, and nonsampling error, see Appendix G.
For location of definitions, see "How to Use This Census Report"]

State County County Subdivision Place	Occupied housing units	House heating fuel					Vehicles available			Percent no telephone service available
		Utility gas	Electricity	Fuel oil, kerosene, etc.	Coal or coke, wood, solar energy, or other fuel	None	None	1	2 or more	
Chambers County	9 139	1 530	5 427	14	51	56	454	2 562	6 123	4.3
Anahuac CCD	2 635	452	1 253	11	16	10	211	887	1 537	7.0
Anahuac city	800	367	378	-	-	3	82	287	431	5.5
Baytown city (part)	-	-	-	-	-	-	-	-	-	(X)
Seabrook city (part)	-	-	-	-	-	-	-	-	-	(X)
Shoreacres city (part)	-	-	-	-	-	-	-	-	-	(X)
Texas City city (part)	-	-	-	-	-	-	-	-	-	(X)
Mont Belvieu CCD	4 474	686	2 803	3	23	42	106	975	3 393	2.9
Baytown city (part)	1 115	227	789	-	5	-	22	213	880	2.2
Beach City city	612	141	323	3	-	-	11	114	487	1.3
Cove city	126	5	86	-	5	-	15	39	72	13.5
Mont Belvieu city (part)	793	183	506	-	-	24	22	218	553	2.4
Old River-Winfree city	487	2	286	-	7	-	14	146	327	3.9
Winnie-Stowell CCD	2 030	392	1 371	-	12	4	137	700	1 193	3.9
Stowell CDP	565	130	360	-	-	-	27	212	326	5.8
Winnie CDP	1 039	232	690	-	7	4	87	390	562	4.0
Cherokee County	16 651	6 340	6 519	2	516	46	1 382	5 767	9 502	6.9
Alto CCD	1 272	417	414	-	52	6	133	415	724	8.0
Alto town	450	290	135	-	3	-	83	178	189	9.6
Jacksonville CCD	7 767	3 447	3 204	-	122	40	809	2 828	4 130	6.7
Cuney town (part)	63	8	11	-	6	-	7	34	22	14.3
Gallatin city (part)	27	6	13	-	3	-	2	13	12	18.5
Jacksonville city	4 889	3 044	1 746	-	16	7	685	1 981	2 223	7.1
Mount Selman CCD	1 571	100	955	-	69	-	50	393	1 128	6.4
Bullard town (part)	17	3	14	-	-	-	-	2	15	-
Cuney town (part)	-	-	-	-	-	-	-	-	-	(X)
New Summerfield CCD	1 461	735	478	-	37	-	83	469	909	9.9
New Summerfield city	290	202	83	-	-	-	20	105	165	20.3
Reklaw city (part)	85	59	14	-	3	-	3	34	48	9.4
Troup city (part)	21	12	6	-	-	-	-	9	12	-
Rusk CCD	3 943	1 461	1 218	2	220	-	261	1 432	2 250	6.6
Gallatin city (part)	123	69	42	-	4	-	9	32	82	12.2
Rusk city	1 332	1 023	260	-	6	-	144	620	568	6.0
Wells CCD	637	180	250	-	16	-	46	230	361	4.4
Wells town	255	134	87	-	-	-	32	124	99	5.1
Childress County	2 474	1 813	437	-	9	4	192	901	1 381	5.9
Childress CCD	2 433	1 813	426	-	9	4	192	894	1 347	5.7
Childress city	2 131	1 728	373	-	9	-	192	809	1 130	5.8
North River CCD	41	-	11	-	-	-	-	7	34	17.1
Clay County	4 323	1 440	1 699	8	91	3	155	1 207	2 961	2.4
Bellevue-Joy CCD	651	120	208	2	17	1	23	151	477	3.4
Bellevue city	133	99	26	-	-	-	6	42	85	4.5
Scotland city (part)	-	-	-	-	-	-	-	-	-	(X)
Windthorst town (part)	2	-	2	-	-	-	-	-	2	-
Byers-Petrolia CCD	943	440	224	6	17	2	50	283	610	2.1
Byers city	215	186	22	-	-	-	14	49	152	0.9
Dean city (part)	9	-	3	-	-	-	-	2	7	-
Petrolia city	309	214	78	-	2	2	24	122	163	2.6
Henrietta CCD	2 729	880	1 267	-	57	-	82	773	1 874	2.2
Dean city (part)	125	2	68	-	4	-	-	34	91	2.4
Henrietta city	1 316	811	475	-	4	-	72	495	749	4.1
Jolly city	65	3	38	-	9	-	-	18	47	-
Scotland city (part)	-	-	-	-	-	-	-	-	-	(X)
Cochran County	1 309	917	174	-	4	2	58	485	766	7.8
Morton CCD	1 073	758	138	-	4	-	52	403	618	8.5
Morton city	755	646	101	-	-	-	49	291	415	10.6
Whiteface CCD	236	159	36	-	-	2	6	82	148	4.7
Whiteface town	164	137	25	-	-	-	6	54	104	6.7
Coke County	1 544	524	637	-	37	3	79	527	938	2.5
Bronte CCD	732	233	312	-	22	3	30	240	462	2.0
Blackwell city (part)	2	-	2	-	-	-	-	-	2	-
Bronte town	437	225	181	-	8	-	26	162	249	2.1
Robert Lee CCD	812	291	325	-	15	-	49	287	476	2.8
Robert Lee city	493	255	192	-	10	-	39	201	253	2.0
Coleman County	3 889	2 206	917	2	72	-	255	1 375	2 259	7.6
Coleman CCD	2 543	1 713	528	-	23	-	204	939	1 400	9.5
Coleman city	2 188	1 636	425	-	17	-	198	850	1 140	10.0
Novice CCD	331	61	116	2	8	-	2	98	231	3.0
Novice city	61	47	2	-	-	-	2	17	42	3.3
Santa Anna CCD	700	350	192	-	19	-	47	247	406	4.7
Santa Anna town	441	296	129	-	-	-	43	178	220	5.7
Talpa CCD	315	82	81	-	22	-	2	91	222	3.8
Collin County	181 970	86 901	88 595	26	323	240	4 690	52 487	124 793	0.9
Anna CCD	2 923	420	1 666	2	76	4	76	607	2 240	2.7
Anna city	388	243	130	-	2	-	25	107	256	4.6
McKinney city (part)	8	-	-	-	-	-	-	-	8	-
Melissa city	444	122	241	-	3	2	6	97	341	1.4
New Hope town (part)	97	3	75	-	-	-	-	7	90	-
Van Alstyne city (part)	-	-	-	-	-	-	-	-	-	(X)
Westminster city (part)	-	-	-	-	-	-	-	-	-	(X)
Weston city (part)	257	5	156	-	7	-	8	47	202	0.8
Blue Ridge CCD	1 861	263	828	4	29	7	38	375	1 448	2.8
Blue Ridge city	241	149	67	2	-	-	10	100	131	7.1
Farmersville city (part)	-	-	-	-	-	-	-	-	-	(X)
Westminster city (part)	145	78	37	-	2	-	4	36	105	1.4
Celina CCD	2 563	791	1 316	2	20	8	91	567	1 905	2.1
Celina town	644	413	227	-	-	-	49	236	359	4.2
Frisco city (part)	-	-	-	-	-	-	-	-	-	(X)
McKinney city (part)	32	8	14	-	-	-	5	10	17	6.3
Prosper town	688	253	370	-	6	-	18	136	534	2.5
Weston city (part)	-	-	-	-	-	-	-	-	-	(X)

Table 21. **Fuels and Equipment Characteristics: 2000**—Con.

[Data based on a sample (except Tables 65-68). For information on confidentiality protection, coverage, sampling error, and nonsampling error, see Appendix G.
For location of definitions, see "How to Use This Census Report"]

State County County Subdivision Place	Occupied housing units	House heating fuel					Vehicles available			Percent no telephone service available
		Utility gas	Electricity	Fuel oil, kerosene, etc.	Coal or coke, wood, solar energy, or other fuel	None	None	1	2 or more	
Collin County—Con.										
Farmersville CCD	2 747	948	1 169	2	1	15	125	696	1 926	3.7
Farmersville city (part)	1 110	823	237	-	-	-	88	386	636	3.4
Nevada city (part)	13	-	13	-	-	-	-	7	6	-
Wylie city (part)	5	-	5	-	-	-	-	5	-	-
McKinney CCD	28 964	16 644	11 976	-	11	73	996	7 488	20 480	2.1
Fairview town (part)	134	14	116	-	-	-	6	25	103	-
Frisco city (part)	10 665	6 095	4 436	-	9	27	189	2 353	8 123	0.7
McKinney city (part)	18 098	10 500	7 399	-	-	46	798	5 106	12 194	3.0
Plano city (part)	-	-	-	-	-	-	-	-	-	(X)
Nevada CCD	1 604	252	972	-	31	-	28	360	1 216	3.3
Dallas city (part)	-	-	-	-	-	-	-	-	-	(X)
Josephine city (part)	198	89	71	-	4	-	6	66	126	3.5
Lavon town	129	16	100	-	2	-	2	21	106	1.6
Nevada city (part)	168	86	64	-	5	-	15	26	127	1.2
Royse City city (part)	67	28	27	-	-	-	-	10	57	4.5
Wylie city (part)	-	-	-	-	-	-	-	-	-	(X)
Plano CCD	137 229	67 027	68 193	11	106	109	3 195	41 386	92 648	0.4
Allen city	14 213	8 236	5 883	-	31	19	239	2 595	11 379	0.2
Carrollton city (part)	-	-	-	-	-	-	-	-	-	(X)
Dallas city (part)	24 126	6 864	17 115	-	12	9	674	12 708	10 744	0.4
Fairview town (part)	699	166	449	-	4	4	11	53	635	1.1
Garland city (part)	-	-	-	-	-	-	-	-	-	(X)
Lowry Crossing city (part)	36	-	18	-	2	-	-	8	28	11.1
Lucas city	947	7	732	-	10	-	6	78	863	0.2
McKinney city (part)	4	2	2	-	-	-	-	-	4	-
Murphy city	1 026	597	389	-	9	-	2	120	904	-
Parker city	480	50	339	-	2	-	5	42	433	1.3
Plano city (part)	80 067	44 295	35 110	11	17	58	1 944	21 798	56 325	0.4
Richardson city (part)	8 170	4 354	3 786	-	-	-	158	2 245	5 767	0.1
Sachse city (part)	561	350	207	-	-	-	-	47	514	-
St. Paul town	212	3	128	-	-	-	3	36	173	-
Wylie city (part)	4 882	1 971	2 795	-	6	17	116	1 322	3 444	0.6
Princeton CCD	4 079	556	2 475	5	49	24	141	1 008	2 930	4.4
Lowry Crossing city (part)	384	13	330	-	2	2	2	54	328	1.3
McKinney city (part)	36	-	26	-	-	-	-	5	31	-
New Hope town (part)	129	-	69	-	2	-	5	29	95	9.3
Princeton city	1 218	510	628	-	2	1	79	404	735	2.9
Wylie city (part)	-	-	-	-	-	-	-	-	-	(X)
Collingsworth County	1 294	934	162	2	18	-	86	414	794	7.1
Samnorwood CCD	87	39	11	2	2	-	3	16	68	-
Samnorwood CDP	17	13	4	-	-	-	-	6	11	-
Wellington CCD	1 207	895	151	-	16	-	83	398	726	7.6
Dodson town	50	42	6	-	2	-	6	15	29	-
Quail CDP	11	-	-	-	-	-	-	-	11	-
Wellington city	910	748	133	-	8	-	70	332	508	8.8
Colorado County	7 641	2 398	3 155	19	195	39	765	2 398	4 478	6.5
Columbus CCD	3 307	967	1 515	7	99	19	310	1 058	1 939	6.2
Columbus city	1 497	897	555	-	9	13	214	610	673	9.6
Eagle Lake CCD	1 715	837	627	-	7	14	186	544	985	6.1
Eagle Lake city	1 302	767	497	-	-	14	167	429	706	7.7
Garwood CCD	852	24	296	12	26	6	108	269	475	10.8
Weimar CCD	1 767	570	717	-	63	-	161	527	1 079	5.1
Weimar city	811	518	241	-	-	-	98	308	405	6.2
Comal County	29 066	5 607	19 895	19	288	116	1 182	8 662	19 222	1.9
Comal North CCD	11 744	188	8 958	8	155	88	282	2 974	8 488	1.4
Bulverde city (part)	1 324	-	1 135	-	19	-	32	202	1 090	-
Canyon Lake CDP (part)	6 814	102	5 337	8	101	74	221	2 044	4 549	2.1
Fair Oaks Ranch city (part)	82	-	64	-	-	-	-	-	82	-
New Braunfels city (part)	57	-	57	-	-	-	-	-	57	-
New Braunfels CCD	17 322	5 419	10 937	11	133	28	900	5 688	10 734	2.3
Bulverde city (part)	-	-	-	-	-	-	-	-	-	(X)
Canyon Lake CDP (part)	94	9	76	-	-	-	-	31	63	-
Garden Ridge city	687	340	324	-	5	-	7	55	625	-
New Braunfels city (part)	13 224	4 897	7 834	11	58	28	832	4 902	7 490	2.1
San Antonio city (part)	-	-	-	-	-	-	-	-	-	(X)
Schertz city (part)	83	-	83	-	-	-	-	45	38	-
Selma city (part)	9	3	6	-	-	-	-	3	6	-
Comanche County	5 522	1 985	1 795	-	146	3	381	1 841	3 300	5.8
Comanche CCD	2 937	1 148	1 014	-	88	-	230	1 047	1 660	6.6
Comanche city	1 669	1 105	488	-	18	-	186	694	789	9.5
De Leon CCD	1 809	686	547	-	44	3	123	566	1 120	5.2
De Leon city	941	604	281	-	6	3	96	367	478	7.8
Gustine CCD	776	151	234	-	14	-	28	228	520	4.1
Gustine town	189	141	34	-	2	-	12	67	110	3.2
Concho County	1 058	401	350	4	20	-	59	346	653	4.7
Eden-Millersview CCD	709	326	248	-	17	-	48	230	431	3.9
Eden city	503	322	156	-	5	-	46	190	267	4.8
Eola-Paint Rock CCD	349	75	102	4	3	-	11	116	222	6.3
Paint Rock town	116	71	29	-	3	-	-	45	71	4.3
Cooke County	13 643	4 611	6 431	6	348	22	710	4 244	8 689	3.7
Callisburg CCD	2 028	66	1 099	-	107	-	45	546	1 437	2.8
Callisburg city	128	5	70	-	4	-	5	27	96	3.1
Gainesville city (part)	41	14	20	-	-	-	-	-	41	-
Oak Ridge town	72	-	25	-	-	-	6	20	46	19.4
Gainesville CCD	5 872	3 653	2 107	-	10	7	523	2 319	3 030	5.0
Gainesville city (part)	5 821	3 627	2 086	-	10	7	523	2 312	2 986	5.0
Gainesville Southeast CCD	2 440	76	1 699	4	87	7	62	554	1 824	2.6
Gainesville city (part)	20	8	12	-	-	-	-	-	20	-
Lake Kiowa CDP	855	4	804	-	10	-	18	234	603	-
Muenster CCD	1 753	625	744	2	86	5	44	451	1 258	2.0
Gainesville city (part)	19	2	5	-	-	-	-	8	11	-

Table 21. **Fuels and Equipment Characteristics: 2000**—Con.

[Data based on a sample (except Tables 65-68). For information on confidentiality protection, coverage, sampling error, and nonsampling error, see Appendix G.
For location of definitions, see "How to Use This Census Report"]

State County County Subdivision Place	Occupied housing units	House heating fuel					Vehicles available			Percent no telephone service available
		Utility gas	Electricity	Fuel oil, kerosene, etc.	Coal or coke, wood, solar energy, or other fuel	None	None	1	2 or more	
Cooke County—Con.										
Muenster CCD—Con.										
Lindsay town	276	130	125	-	7	2	9	43	224	3.3
Muenster city	580	388	181	-	2	-	18	211	351	1.0
Valley View CCD	1 550	191	782	-	58	3	36	374	1 140	3.9
Gainesville city (part)	55	6	49	-	-	-	-	11	44	-
Valley View town	276	150	101	-	4	-	12	75	189	2.5
Coryell County	19 950	7 425	10 622	17	264	38	841	6 939	12 170	3.1
Copperas Cove CCD	11 151	3 709	7 124	15	8	19	428	3 788	6 935	2.0
Copperas Cove city (part)	10 297	3 698	6 509	7	-	19	420	3 589	6 288	1.9
Evant CCD	481	108	143	-	70	-	10	115	356	5.2
Evant town (part)	108	94	7	-	-	-	8	44	56	12.0
Flat CCD	335	-	150	-	32	-	-	113	222	2.1
Fort Hood CCD	2 564	1 458	1 037	-	-	9	89	1 138	1 337	1.9
Copperas Cove city (part)	22	22	-	-	-	-	12	10	-	-
Fort Hood CDP (part)	2 517	1 436	1 037	-	-	9	77	1 103	1 337	1.4
Gatesville CCD	3 895	1 991	1 511	-	65	2	270	1 442	2 183	7.2
Gatesville city	2 546	1 669	819	-	-	-	210	1 106	1 230	8.8
South Mountain town	149	50	75	-	4	-	2	33	114	2.0
North Coryell CCD	547	2	225	-	48	8	14	113	420	3.1
Oglesby CCD	633	148	302	2	23	-	21	169	443	3.9
McGregor city (part)	-	-	-	-	-	-	-	-	-	(X)
Oglesby city	168	132	25	-	-	-	9	58	101	1.8
Turnersville CCD	344	9	130	-	18	-	9	61	274	-
Cottle County	820	551	161	-	8	2	81	298	441	8.7
Paducah North CCD	765	550	141	-	6	2	80	283	402	9.0
Paducah town	650	532	102	-	2	2	78	262	310	10.3
Paducah South CCD	55	1	20	-	2	-	1	15	39	3.6
Crane County	1 360	872	394	-	13	10	83	464	813	2.2
Crane North CCD	55	-	21	-	-	-	-	8	47	-
Crane South CCD	1 305	872	373	-	13	10	83	456	766	2.3
Crane city	1 090	799	273	-	5	10	58	396	636	2.8
Crockett County	1 524	965	432	-	-	-	178	468	878	4.2
East Crockett CCD	1 473	958	413	-	-	-	172	461	840	4.3
Ozona CDP	1 258	878	371	-	-	-	164	400	694	5.1
West Crockett CCD	51	7	19	-	-	-	6	7	38	-
Crosby County	2 512	1 738	501	-	17	3	158	900	1 454	6.6
Crosbyton CCD	909	583	192	-	5	3	64	339	506	3.7
Crosbyton city	680	529	146	-	-	3	64	250	366	5.0
Lorenzo CCD	635	422	133	-	6	-	45	225	365	8.7
Lorenzo city	477	365	102	-	-	-	43	179	255	8.8
Ralls CCD	968	733	176	-	6	-	49	336	583	7.9
Ralls city	772	619	135	-	-	-	49	290	433	8.0
Culberson County	1 052	763	57	-	12	2	71	385	596	8.1
Van Horn CCD	896	716	44	-	6	2	68	357	471	8.7
Van Horn town	822	679	42	-	4	2	68	321	433	7.8
Van Horn Rural CCD	156	47	13	-	6	-	3	28	125	4.5
Dallam County	2 317	1 969	244	5	11	-	130	910	1 277	4.1
Dalhart CCD	2 035	1 723	232	5	7	-	128	816	1 091	4.0
Dalhart city (part)	1 751	1 501	214	5	7	-	122	770	859	4.1
Texline CCD	282	246	12	-	4	-	2	94	186	5.0
Texline town	199	191	6	-	2	-	2	82	115	7.0
Dallas County	807 621	355 548	440 904	270	899	2 970	65 257	325 310	417 054	2.6
Northeast CCD	532 971	233 222	293 405	176	554	1 845	42 009	220 002	270 960	2.5
Addison town	7 597	1 353	6 214	-	7	-	435	4 356	2 806	1.3
Balch Springs city	6 158	2 690	3 372	-	29	13	299	2 259	3 600	2.6
Carrollton city (part)	17 984	7 016	10 685	-	8	28	696	6 595	10 693	1.7
Combine city (part)	195	2	147	-	-	-	7	34	154	3.1
Dallas city (part)	315 113	127 791	183 580	142	382	1 377	33 018	147 650	134 445	3.3
Farmers Branch city	9 808	6 062	3 692	6	-	-	252	3 239	6 317	1.7
Garland city (part)	73 234	32 563	40 024	17	79	197	3 479	24 246	45 509	1.4
Highland Park town	3 578	2 656	915	-	-	-	71	1 034	2 473	-
Mesquite city (part)	44 077	20 637	23 024	11	27	129	2 075	14 724	27 278	1.5
Richardson city (part)	26 869	15 520	11 200	-	-	11	1 034	8 674	17 161	0.8
Rowlett city (part)	12 119	7 156	4 796	-	8	8	180	2 110	9 829	0.3
Sachse city (part)	2 654	1 588	996	-	-	24	33	584	2 037	0.3
Seagoville city (part)	3 253	1 185	1 920	-	9	7	188	1 172	1 893	2.8
Sunnyvale town	886	516	292	-	-	5	9	150	727	0.5
University Park city	8 013	6 032	1 900	-	-	17	183	2 695	5 135	0.2
Wylie city (part)	80	10	70	-	-	-	-	43	37	13.8
Southwest CCD	274 650	122 326	147 499	94	345	1 125	23 248	105 308	146 094	2.9
Carrollton city (part)	-	-	-	-	-	-	-	-	-	(X)
Cedar Hill city (part)	10 772	3 202	7 299	15	8	33	261	2 923	7 588	0.8
Cockrell Hill city	1 150	707	424	-	-	8	101	379	670	3.4
Coppell city (part)	12 123	6 481	5 542	-	13	6	236	2 774	9 113	0.2
Dallas city (part)	100 572	55 088	43 450	13	173	749	14 987	40 253	45 332	4.6
DeSoto city	13 751	7 182	6 299	-	-	6	518	4 249	8 984	0.7
Duncanville city	12 862	6 243	6 476	-	-	13	493	4 069	8 300	0.9
Ferris city (part)	-	-	-	-	-	-	-	-	-	(X)
Glenn Heights city (part)	1 827	758	957	-	-	19	40	672	1 115	5.5
Grand Prairie city (part)	33 311	12 986	19 836	17	35	76	1 672	11 106	20 533	2.7
Grapevine city (part)	-	-	-	-	-	-	-	-	-	(X)
Hutchins city	937	382	534	-	-	-	59	352	526	3.8
Irving city	76 262	25 589	49 851	17	71	206	4 333	34 412	37 517	2.3
Lancaster city	9 206	3 037	5 838	30	18	-	476	3 488	5 242	1.2
Lewisville city (part)	-	-	-	-	-	-	-	-	-	(X)
Ovilla city (part)	92	-	84	-	-	-	-	-	92	-
Wilmer city	966	444	482	-	11	2	53	371	542	7.7

Table 21. **Fuels and Equipment Characteristics: 2000**—Con.

[Data based on a sample (except Tables 65-68). For information on confidentiality protection, coverage, sampling error, and nonsampling error, see Appendix G.
For location of definitions, see "How to Use This Census Report"]

State County County Subdivision Place	Occupied housing units	House heating fuel					Vehicles available			Percent no telephone service available
		Utility gas	Electricity	Fuel oil, kerosene, etc.	Coal or coke, wood, solar energy, or other fuel	None	None	1	2 or more	
Dawson County	4 726	3 340	1 003	-	21	8	375	1 859	2 492	7.2
Lamesa CCD	3 964	3 094	799	-	7	5	354	1 640	1 970	7.6
Lamesa city	3 701	2 949	710	-	7	5	345	1 531	1 825	7.4
Los Ybanez city	11	11	-	-	-	-	-	5	6	-
Lamesa Northeast CCD	159	84	14	-	-	-	-	51	108	1.3
O'Donnell city (part)	43	38	1	-	-	-	-	9	34	4.7
Lamesa Northwest CCD	178	129	30	-	-	-	9	59	110	5.6
Lamesa Southeast CCD	262	26	91	-	4	3	7	69	186	6.9
Ackerly city (part)	60	-	15	-	4	3	-	17	43	18.3
Lamesa Southwest CCD	163	7	69	-	10	-	5	40	118	5.5
Deaf Smith County	6 180	4 863	965	6	16	7	549	2 132	3 499	5.7
Hereford East CCD	5 875	4 685	921	6	10	7	547	2 069	3 259	6.0
Hereford city	4 811	3 915	848	6	-	7	515	1 754	2 542	5.8
Hereford West CCD	305	178	44	-	6	-	2	63	240	0.7
Delta County	2 094	728	852	-	55	-	214	729	1 151	5.9
Cooper CCD	1 492	651	532	-	38	-	188	525	779	7.0
Cooper city	841	563	256	-	5	-	132	380	329	7.8
Pecan Gap CCD	602	77	320	-	17	-	26	204	372	3.0
Pecan Gap city (part)	103	65	34	-	-	-	4	51	48	10.7
Denton County	158 903	66 383	85 729	97	376	146	5 370	47 283	106 250	1.4
Colony CCD	10 435	2 996	7 093	-	12	62	245	1 958	8 232	0.6
Frisco city (part)	1 366	981	317	-	12	43	34	216	1 116	0.7
Hackberry town	167	10	91	-	-	-	2	38	127	3.6
Lewisville city (part)	-	-	-	-	-	-	-	-	-	(X)
Little Elm town (part)	-	-	-	-	-	-	-	-	-	(X)
Plano city (part)	-	-	-	-	-	-	-	-	-	(X)
The Colony city (part)	8 479	2 000	6 390	-	-	19	192	1 637	6 650	0.4
Denton CCD	31 357	14 883	15 687	36	48	17	2 057	12 962	16 338	3.0
Corinth city (part)	-	-	-	-	-	-	-	-	-	(X)
Denton city (part)	30 000	14 689	14 928	36	33	17	2 022	12 583	15 395	2.9
Krum city (part)	2	-	-	-	-	-	-	-	2	-
Hebron CCD	34 701	12 951	21 553	5	32	27	926	12 625	21 150	0.4
Carrollton city (part)	21 177	10 214	10 866	5	26	7	410	5 142	15 625	0.3
Dallas city (part)	11 880	1 632	10 191	-	6	17	484	7 126	4 270	0.6
Hebron town	254	213	33	-	-	-	-	33	221	-
Lewisville city (part)	537	174	328	-	-	3	32	244	261	3.2
Plano city (part)	849	718	131	-	-	-	-	80	769	-
The Colony city (part)	4	-	4	-	-	-	-	-	4	-
Justin-Roanoke CCD	9 717	2 195	6 146	11	50	1	182	2 026	7 509	1.8
Argyle city	791	219	434	-	2	-	15	80	696	0.5
Bartonville town (part)	356	8	247	2	-	-	2	49	305	-
Corral City town	12	9	3	-	-	-	2	-	10	16.7
Denton city (part)	46	25	15	-	-	-	-	6	40	-
Double Oak town (part)	8	-	-	-	-	-	-	2	6	-
Flower Mound town (part)	1 054	386	550	-	2	-	-	174	880	1.6
Fort Worth city (part)	32	2	26	-	-	-	-	3	29	-
Grapevine city (part)	-	-	-	-	-	-	-	-	-	(X)
Haslet city (part)	-	-	-	-	-	-	-	-	-	(X)
Justin city	663	355	283	-	5	-	31	170	462	2.1
Marshall Creek town	146	55	68	-	-	-	-	50	96	5.5
Northlake town	312	22	137	-	5	-	12	86	214	7.7
Ponder town	183	64	108	-	3	-	6	50	127	1.1
Roanoke city	1 148	297	790	-	-	1	14	433	701	2.9
Southlake city (part)	133	62	63	-	-	-	11	17	105	-
Trophy Club town (part)	2 260	489	1 761	-	-	-	26	400	1 834	0.1
Westlake town (part)	7	-	2	-	-	-	-	-	7	-
Lewisville CCD	60 397	30 133	28 770	14	106	23	1 609	14 832	43 956	0.9
Bartonville town (part)	30	-	26	-	-	-	-	-	30	-
Carrollton city (part)	-	-	-	-	-	-	-	-	-	(X)
Coppell city (part)	56	49	7	-	-	-	-	14	42	-
Copper Canyon town	412	16	294	-	-	3	7	36	369	0.5
Corinth city (part)	3 940	2 193	1 650	-	5	-	86	552	3 302	0.6
Denton city (part)	852	385	394	4	18	-	26	224	602	4.1
Double Oak town (part)	674	153	477	-	7	-	5	38	631	0.1
Flower Mound town (part)	15 252	11 472	3 460	-	19	-	140	1 952	13 160	0.2
Grapevine city (part)	-	-	-	-	-	-	-	-	-	(X)
Hickory Creek town	765	336	291	-	-	4	-	138	627	1.8
Highland Village city	3 869	3 232	614	-	-	-	56	397	3 416	-
Lake Dallas city	2 185	1 006	1 135	-	-	-	51	714	1 420	1.3
Lewisville city (part)	29 488	10 463	18 751	-	32	16	1 146	9 803	18 539	0.8
Shady Shores town	519	250	219	-	2	-	11	105	403	3.1
Pilot Point-Aubrey CCD	6 879	1 775	3 813	7	58	10	198	1 606	5 075	3.2
Aubrey city	559	337	170	-	4	2	30	149	380	4.5
Cross Roads town	228	20	115	-	8	-	5	53	170	0.9
Denton city (part)	-	-	-	-	-	-	-	-	-	(X)
Frisco city (part)	20	-	14	-	-	-	-	11	9	30.0
Krugerville city	326	10	292	-	5	-	2	57	267	0.6
Lakewood Village city	123	-	108	-	-	-	-	26	97	-
Lincoln Park town	182	55	127	-	-	-	8	39	135	3.3
Little Elm town (part)	1 204	476	676	-	9	-	21	327	856	4.8
Oak Point city	599	3	400	-	2	-	11	88	500	0.7
Pilot Point city	1 209	775	407	-	6	1	60	372	777	3.9
Sanger CCD	5 417	1 450	2 667	24	70	6	153	1 274	3 990	2.7
Denton city (part)	2	-	-	-	-	-	-	-	2	-
Krum city (part)	678	451	201	-	-	-	9	133	536	0.3
Sanger city	1 638	835	628	15	6	2	72	541	1 025	3.4
DeWitt County	7 207	2 750	2 844	20	188	21	663	2 704	3 840	6.3
Cuero CCD	3 136	1 408	1 318	-	53	12	341	1 332	1 463	8.6
Cuero city	2 456	1 358	940	-	37	12	299	1 127	1 030	10.1
Westhoff-Arneckville CCD	867	13	344	5	56	-	35	220	612	2.0
Yoakum CCD	1 489	642	520	15	25	-	143	520	826	6.8
Yoakum city (part)	790	585	181	-	19	-	119	347	324	7.5

Table 21. **Fuels and Equipment Characteristics: 2000**—Con.

[Data based on a sample (except Tables 65-68). For information on confidentiality protection, coverage, sampling error, and nonsampling error, see Appendix G.
For location of definitions, see "How to Use This Census Report"]

State County County Subdivision Place	Occupied housing units	House heating fuel					Vehicles available			Percent no telephone service available
		Utility gas	Electricity	Fuel oil, kerosene, etc.	Coal or coke, wood, solar energy, or other fuel	None	None	1	2 or more	
DeWitt County—Con.										
Yorktown CCD	1 715	687	662	-	54	9	144	632	939	3.7
Nordheim city	135	103	28	-	2	-	6	49	80	1.5
Yorktown city	869	535	284	-	4	-	100	383	386	5.8
Dickens County	980	244	193	2	26	-	60	319	601	5.7
Dickens CCD	360	6	49	-	19	-	19	101	240	4.2
Dickens city	151	-	15	-	9	-	13	45	93	4.0
Spur CCD	620	238	144	2	7	-	41	218	361	6.6
Spur city	467	223	98	-	4	-	39	191	237	7.3
Dimmit County	3 308	940	1 635	-	17	19	380	1 270	1 658	10.1
Asherton CCD	547	14	241	-	2	1	70	211	266	11.5
Asherton city	424	9	165	-	2	1	70	171	183	12.3
Catarina CDP	38	-	16	-	-	-	-	7	31	-
Big Wells CCD	279	4	134	-	-	2	38	147	94	23.7
Big Wells city	243	4	118	-	-	2	25	138	80	19.3
Brundage CDP	11	-	-	-	-	-	-	-	11	-
Carrizo Springs CCD	2 482	922	1 260	-	15	16	272	912	1 298	8.3
Carrizo Hill CDP	159	17	111	-	-	-	15	69	75	13.8
Carrizo Springs city	1 794	873	811	-	9	-	257	669	868	8.1
Donley County	1 578	1 003	152	-	35	4	83	579	916	4.5
Clarendon CCD	1 244	788	111	-	29	2	61	458	725	3.5
Clarendon city	766	681	54	-	10	2	58	290	418	4.4
Howardwick city	210	3	32	-	9	-	3	76	131	-
Hedley CCD	334	215	41	-	6	2	22	121	191	8.1
Hedley city	162	141	15	-	-	2	22	77	63	11.7
Duval County	4 350	1 700	1 997	-	34	9	560	1 828	1 962	9.1
Benavides CCD	998	406	377	-	8	2	126	414	458	9.3
Benavides city	628	365	245	-	-	2	91	265	272	9.7
Freer CCD	1 371	479	819	-	7	5	150	582	639	9.8
Freer city	1 118	473	628	-	-	-	127	489	502	9.9
Realitos-Concepcion CCD	373	22	121	-	13	2	41	166	166	7.5
Concepcion CDP	27	-	4	-	-	-	-	19	8	-
Realitos CDP	71	-	21	-	-	-	5	28	38	7.0
San Diego CCD	1 608	793	680	-	6	-	243	666	699	8.6
San Diego city (part)	1 304	778	521	-	-	-	207	564	533	9.0
Eastland County	7 321	3 523	2 491	2	194	12	515	2 644	4 162	5.2
Cisco CCD	1 967	1 034	567	-	99	8	159	776	1 032	7.4
Cisco city	1 514	991	387	-	58	-	136	645	733	8.4
Eastland CCD	2 389	1 020	1 090	-	36	-	141	820	1 428	3.2
Eastland city	1 538	861	618	-	9	-	107	608	823	4.3
Gorman CCD	1 007	488	320	-	16	4	66	309	632	4.2
Carbon town	100	68	24	-	-	-	11	29	60	6.0
Gorman city	460	323	117	-	2	4	37	199	224	5.2
Ranger CCD	1 197	710	320	-	13	-	102	475	620	4.8
Ranger city	975	639	259	-	3	-	102	407	466	5.4
Rising Star CCD	761	271	194	2	30	-	47	264	450	7.9
Rising Star town	342	224	104	2	2	-	31	154	157	9.4
Ector County	43 846	23 132	16 960	42	183	109	3 267	17 067	23 512	3.6
Goldsmith-Penwell CCD	6 476	1 261	2 558	6	78	22	310	1 980	4 186	3.4
Goldsmith city	100	87	13	-	-	-	3	28	69	3.0
Odessa city (part)	-	-	-	-	-	-	-	-	-	(X)
West Odessa CDP	5 742	1 124	2 354	6	78	9	267	1 795	3 680	2.9
Odessa CCD	37 370	21 871	14 402	36	105	87	2 957	15 087	19 326	3.7
Gardendale CDP	426	14	278	-	12	-	7	87	332	3.5
Odessa city (part)	33 371	20 088	12 837	30	56	80	2 701	13 717	16 953	3.7
Edwards County	801	82	220	-	45	-	54	254	493	6.0
Rocksprings North CCD	516	66	114	-	18	-	40	187	289	6.2
Rocksprings town (part)	418	43	92	-	14	-	40	171	207	6.5
Rocksprings South CCD	285	16	106	-	27	-	14	67	204	5.6
Rocksprings town (part)	3	-	3	-	-	-	-	-	3	-
Ellis County	37 020	12 388	20 201	51	213	53	1 737	9 670	25 613	2.2
Ennis CCD	7 506	3 343	3 439	-	42	11	470	2 362	4 674	2.7
Alma town	107	17	51	-	-	-	-	27	80	2.8
Ennis city (part)	5 306	3 058	2 158	-	-	-	373	1 881	3 052	2.6
Garrett town	144	92	47	-	-	-	6	36	102	3.5
Waxahachie city (part)	-	-	-	-	-	-	-	-	-	(X)
Ferris CCD	3 975	832	2 330	20	76	21	91	967	2 917	2.6
Ennis city (part)	-	-	-	-	-	-	-	-	-	(X)
Ferris city (part)	651	352	290	-	-	5	45	216	390	3.8
Palmer town	559	216	301	-	3	-	15	158	386	3.4
Red Oak city (part)	-	-	-	-	-	-	-	-	-	(X)
Italy CCD	1 430	527	608	-	15	12	113	452	865	6.6
Italy town	658	347	282	-	-	12	45	217	396	6.2
Milford town	255	150	56	-	7	-	38	103	114	9.0
Maypearl CCD	1 391	184	845	5	10	2	35	268	1 088	3.2
Maypearl city	251	142	92	-	2	2	17	64	170	2.4
Midlothian city (part)	5	-	5	-	-	-	-	-	5	-
Venus town (part)	-	-	-	-	-	-	-	-	-	(X)
Midlothian CCD	4 573	1 025	2 925	9	12	-	239	950	3 384	1.0
Cedar Hill city (part)	17	-	17	-	-	-	-	-	17	-
Grand Prairie city (part)	-	-	-	-	-	-	-	-	-	(X)
Mansfield city (part)	69	13	46	-	-	-	-	-	69	-
Midlothian city (part)	2 276	944	1 183	9	-	-	177	632	1 467	0.7
Venus town (part)	-	-	-	-	-	-	-	-	-	(X)
Waxahachie CCD	18 145	6 477	10 054	17	58	7	789	4 671	12 685	1.8
Bardwell city	176	89	74	-	-	-	8	48	120	10.8
Cedar Hill city (part)	-	-	-	-	-	-	-	-	-	(X)
Glenn Heights city (part)	516	335	181	-	-	-	-	81	435	-
Midlothian city (part)	386	54	323	-	-	-	-	42	344	-
Oak Leaf town	413	10	381	-	2	-	-	34	379	-

Table 21. **Fuels and Equipment Characteristics: 2000**—Con.

[Data based on a sample (except Tables 65-68). For information on confidentiality protection, coverage, sampling error, and nonsampling error, see Appendix G.
For location of definitions, see "How to Use This Census Report"]

State County County Subdivision Place	Occupied housing units	House heating fuel					Vehicles available			Percent no telephone service available
		Utility gas	Electricity	Fuel oil, kerosene, etc.	Coal or coke, wood, solar energy, or other fuel	None	None	1	2 or more	
Ellis County—Con.										
Waxahachie CCD—Con.										
Ovilla city (part)	1 072	132	864	-	10	-	-	128	944	1.2
Pecan Hill city	211	65	126	-	-	-	1	37	173	0.5
Red Oak city (part)	1 498	340	1 090	-	-	-	86	548	864	-
Waxahachie city (part)	7 315	4 429	2 717	9	8	-	536	2 566	4 213	2.7
El Paso County	210 022	171 859	27 096	90	372	726	21 798	72 950	115 274	3.7
El Paso CCD	168 623	141 455	24 430	38	223	600	19 729	60 686	88 208	3.4
El Paso city (part)	168 258	141 254	24 405	38	223	600	19 682	60 561	88 015	3.4
Socorro city (part)	267	191	25	-	-	-	32	83	152	5.2
El Paso East CCD	25 953	17 271	1 298	33	106	115	1 503	7 763	16 687	6.0
Agua Dulce CDP	159	-	6	-	19	8	11	64	84	17.0
Butterfield CDP	8	-	8	-	-	-	-	8	-	-
Clint town	309	232	12	-	-	-	13	68	228	1.0
El Paso city (part)	4 400	4 110	256	-	-	-	71	945	3 384	0.7
Fabens CDP	2 088	1 856	71	-	9	32	304	785	999	11.2
Homestead Meadows North CDP	1 154	55	75	22	-	-	20	349	785	1.9
Homestead Meadows South CDP	1 498	1 177	75	-	-	-	68	414	1 016	7.0
Horizon City city	1 680	1 566	92	-	12	-	28	443	1 209	1.0
Morning Glory CDP	111	10	-	-	-	-	-	10	101	9.0
San Elizario CDP	2 579	1 661	75	-	7	31	189	832	1 558	9.5
Socorro city (part)	6 649	4 807	304	5	12	-	491	2 099	4 059	5.2
Sparks CDP	681	513	61	-	-	-	29	236	416	11.5
Tornillo CDP	401	2	10	-	-	-	35	132	234	20.2
El Paso North Central CCD	1 527	1 228	268	11	-	-	35	727	765	0.9
El Paso city (part)	-	-	-	-	-	-	-	-	-	(X)
Fort Bliss CDP	1 527	1 228	268	11	-	-	35	727	765	0.9
El Paso Northwest CCD	13 919	11 905	1 100	8	43	11	531	3 774	9 614	2.5
Anthony town	684	614	43	-	4	-	76	199	409	5.4
Canutillo CDP	1 427	1 074	164	-	9	-	145	522	760	6.2
El Paso city (part)	9 519	8 574	736	-	24	-	219	2 352	6 948	1.2
Prado Verde CDP	64	36	19	-	-	-	-	19	45	18.8
Vinton village	477	381	23	-	4	9	37	173	267	5.9
Westway CDP	939	672	86	8	2	2	24	289	626	3.3
Erath County	12 568	3 640	6 336	8	188	15	767	4 239	7 562	5.0
Dublin CCD	2 113	837	841	-	44	-	150	808	1 155	15.1
Dublin city	1 352	771	498	-	-	-	126	605	621	19.8
Morgan Mill-Bluff Dale CCD	866	43	382	-	33	-	31	189	646	1.4
Stephenville CCD	8 890	2 732	4 837	6	81	12	555	3 064	5 271	3.1
Stephenville city	5 927	2 584	3 282	-	15	3	464	2 290	3 173	2.7
Stephenville South CCD	699	28	276	2	30	3	31	178	490	2.9
Falls County	6 496	2 885	2 013	23	132	2	792	2 330	3 374	5.9
Chilton CCD	1 003	164	464	-	17	2	67	308	628	7.0
Bruceville-Eddy city (part)	-	-	-	-	-	-	-	-	-	(X)
Golinda city (part)	137	-	65	-	2	-	6	56	75	2.9
Lott CCD	807	237	276	-	16	-	65	233	509	3.0
Lott city	299	224	65	-	-	-	38	113	148	3.0
Marlin CCD	2 939	1 857	758	6	20	-	478	1 261	1 200	6.0
Marlin city	2 387	1 753	584	6	13	-	417	1 102	868	6.9
Perry CCD	320	25	119	17	26	-	30	110	180	7.2
Reagan CCD	307	47	97	-	9	-	21	97	189	8.1
Rosebud CCD	1 120	555	299	-	44	-	131	321	668	6.0
Rosebud city	561	459	100	-	-	-	95	193	273	7.1
Fannin County	11 105	3 701	4 266	8	383	10	876	3 241	6 988	4.8
Bonham CCD	3 960	1 632	1 645	-	89	5	407	1 357	2 196	6.1
Bonham city	2 867	1 629	1 102	-	29	-	366	1 081	1 420	7.0
Ector city (part)	-	-	-	-	-	-	-	-	-	(X)
Dodd City CCD	658	177	232	-	41	-	22	167	469	3.3
Dodd City town	162	88	45	-	-	-	9	56	97	5.6
Ladonia town (part)	-	-	-	-	-	-	-	-	-	(X)
Windom town	93	59	18	-	7	-	-	23	70	-
Ector CCD	1 078	394	424	-	31	2	68	242	768	2.8
Ector city (part)	246	177	50	-	2	-	15	72	159	2.8
Savoy city	320	178	121	-	5	-	21	102	197	1.9
Whitewright town (part)	-	-	-	-	-	-	-	-	-	(X)
Honey Grove CCD	1 098	541	287	-	24	-	117	325	656	2.6
Honey Grove city	697	511	168	-	10	-	91	246	360	2.4
Ladonia town (part)	-	-	-	-	-	-	-	-	-	(X)
Ladonia CCD	377	177	113	3	7	-	29	137	211	5.0
Ladonia town (part)	285	173	65	3	7	-	24	111	150	4.9
Pecan Gap city (part)	3	-	3	-	-	-	1	-	2	-
Leonard CCD	2 315	691	897	3	72	3	160	628	1 527	4.7
Bailey city	84	2	14	-	2	-	5	19	60	11.9
Leonard city	687	447	213	-	8	-	82	230	375	7.3
Trenton city	277	182	89	-	-	-	25	104	148	3.6
Whitewright town (part)	4	2	2	-	-	-	-	-	4	-
Ravenna-Telephone CCD	1 619	89	668	2	119	-	73	385	1 161	5.2
Ravenna city	93	60	16	-	-	-	-	32	61	2.2
Fayette County	8 722	1 888	3 838	12	267	13	658	2 423	5 641	3.0
Fayetteville CCD	709	17	286	2	26	-	37	216	456	2.8
Fayetteville city	120	5	53	-	2	-	10	48	62	1.7
Flatonia CCD	1 312	12	636	4	51	2	92	415	805	4.3
Flatonia town	503	4	263	-	12	2	72	180	251	10.3
La Grange CCD	2 733	1 003	1 262	6	44	-	255	714	1 764	1.5
La Grange city (part)	1 756	982	742	-	-	-	214	543	999	1.9
La Grange West CCD	1 339	143	659	-	74	-	59	292	988	1.2
La Grange city (part)	19	-	19	-	-	-	-	10	9	-
Round Top CCD	771	29	280	-	30	2	33	207	531	1.3
Carmine city	87	4	26	-	7	-	3	27	57	-
Round Top town	44	-	25	-	-	-	-	20	24	-
Schulenburg CCD	1 858	684	715	-	42	9	182	579	1 097	6.2
Schulenburg city	1 047	647	335	-	14	9	142	378	527	9.6

Table 21. **Fuels and Equipment Characteristics: 2000**—Con.

[Data based on a sample (except Tables 65-68). For information on confidentiality protection, coverage, sampling error, and nonsampling error, see Appendix G.
For location of definitions, see "How to Use This Census Report"]

State County County Subdivision Place	Occupied housing units	House heating fuel					Vehicles available			Percent no telephone service available
		Utility gas	Electricity	Fuel oil, kerosene, etc.	Coal or coke, wood, solar energy, or other fuel	None	None	1	2 or more	
Fisher County	1 785	782	516	2	19	-	97	621	1 067	6.2
McCaulley CCD	118	38	33	-	4	-	2	45	71	5.1
Hamlin city (part)	-	-	-	-	-	-	-	-	-	(X)
Roby CCD	781	257	220	2	15	-	29	250	502	4.0
Roby city	261	205	54	-	2	-	13	114	134	5.7
Rotan CCD	886	487	263	-	-	-	66	326	494	8.2
Rotan city	663	470	187	-	-	-	61	277	325	10.4
Floyd County	2 730	1 991	483	-	31	10	206	878	1 646	5.2
Floydada CCD	1 688	1 303	239	-	14	8	140	589	959	5.9
Floydada city	1 353	1 140	176	-	4	8	123	517	713	7.3
Lockney CCD	1 042	688	244	-	17	2	66	289	687	4.1
Lockney town	693	505	169	-	-	2	56	239	398	5.5
Foard County	664	460	124	-	2	-	50	208	406	5.3
Crowell CCD	568	422	83	-	2	-	45	196	327	4.8
Crowell city	463	396	57	-	2	-	45	181	237	5.8
Thalia CCD	96	38	41	-	-	-	5	12	79	8.3
Fort Bend County	110 915	59 911	45 322	91	191	344	3 153	26 829	80 933	1.6
Fulshear-Simonton CCD	8 879	4 854	3 070	10	15	22	170	1 392	7 317	1.0
Cinco Ranch CDP (part)	2 598	2 054	517	-	-	-	9	233	2 356	-
Cumings CDP	180	12	92	-	-	12	22	15	143	2.2
Fulshear city	246	6	144	3	4	8	22	75	149	12.2
Houston city (part)	-	-	-	-	-	-	-	-	-	(X)
Katy city (part)	424	99	319	-	-	-	69	224	131	2.4
Pecan Grove CDP (part)	206	124	27	-	-	-	-	38	168	4.4
Richmond city (part)	-	-	-	-	-	-	-	-	-	(X)
Rosenberg city (part)	-	-	-	-	-	-	-	-	-	(X)
Simonton city	257	-	205	-	-	2	2	66	189	-
Needville CCD	3 516	465	1 989	7	49	17	175	928	2 413	3.1
Fairchilds village (part)	194	2	140	-	-	-	-	46	148	3.1
Needville city	906	347	461	-	8	15	60	286	560	5.5
Pleak village (part)	69	2	57	-	-	-	-	13	56	-
Orchard-Kendleton CCD	1 152	167	568	19	19	7	75	373	704	5.8
Kendleton city	179	53	102	-	-	2	25	79	75	11.7
Orchard city	151	72	76	-	-	-	2	62	87	2.0
Rosenberg city (part)	10	6	2	-	-	-	-	6	4	-
Rosenberg-Richmond CCD	18 039	8 799	8 059	6	47	128	1 389	5 655	10 995	5.3
Beasley city	216	88	105	-	-	-	21	73	122	2.8
Fairchilds village (part)	21	-	16	-	-	-	-	4	17	-
Greatwood CDP	2 214	1 740	448	-	-	-	8	318	1 888	-
Missouri City city (part)	-	-	-	-	-	-	-	-	-	(X)
Pleak village (part)	271	35	139	-	-	-	12	72	187	5.2
Richmond city (part)	3 133	1 669	1 400	4	7	28	329	1 173	1 631	8.6
Rosenberg city (part)	7 930	4 401	3 262	-	12	74	831	3 012	4 087	6.4
Sugar Land city (part)	-	-	-	-	-	-	-	-	-	(X)
Thompsons town	89	1	31	-	10	-	8	29	52	2.2
Stafford-Missouri City CCD	27 509	12 340	13 859	16	32	126	623	7 148	19 738	0.7
Arcola city	294	19	153	2	8	-	36	101	157	5.8
Fifth Street CDP	510	91	301	-	5	6	69	188	253	5.9
Fresno CDP	1 897	620	833	-	6	-	92	461	1 344	2.0
Houston city (part)	9 505	2 761	6 590	5	-	80	271	2 923	6 311	0.9
Missouri City city (part)	12 082	7 215	4 658	9	13	-	102	2 613	9 367	0.1
Pearland city (part)	-	-	-	-	-	-	-	-	-	(X)
Sienna Plantation CDP	553	307	179	-	-	-	7	75	471	0.9
Stafford city (part)	2 105	1 183	884	-	-	22	23	593	1 489	0.3
Sugar Land city (part)	-	-	-	-	-	-	-	-	-	(X)
Sugar Land CCD	51 820	33 286	17 777	33	29	44	721	11 333	39 766	0.7
Four Corners CDP	776	409	240	15	-	13	60	124	592	8.4
Houston city (part)	234	57	160	-	-	-	-	72	162	-
Meadows Place city	1 607	1 339	253	-	-	-	12	334	1 261	-
Mission Bend CDP (part)	5 540	4 143	1 303	-	-	-	59	1 419	4 062	-
Missouri City city (part)	3 140	2 233	907	-	-	-	12	506	2 622	0.3
New Territory CDP	3 762	2 591	1 126	-	-	-	42	509	3 211	-
Pecan Grove CDP (part)	4 310	3 173	1 102	-	-	-	50	709	3 551	0.9
Richmond city (part)	259	119	122	-	-	3	42	71	146	12.0
Stafford city (part)	3 632	1 139	2 463	-	15	-	96	1 622	1 914	1.7
Sugar Land city (part)	20 612	14 147	6 322	7	6	13	264	4 300	16 048	0.3
Franklin County	3 754	831	2 043	7	116	9	196	1 208	2 350	3.7
Mount Vernon CCD	2 794	594	1 540	7	110	9	146	912	1 736	3.5
Mount Vernon town	911	497	391	-	2	4	95	396	420	2.5
Winnsboro CCD	960	237	503	-	6	-	50	296	614	4.2
Winnsboro city (part)	308	224	72	-	-	-	19	100	189	-
Freestone County	6 588	1 872	3 168	34	97	4	410	2 117	4 061	5.5
Butler CCD	604	27	317	-	24	-	49	200	355	6.3
Oakwood town (part)	4	-	4	-	-	-	-	-	4	-
Fairfield CCD	2 650	589	1 546	16	39	1	144	822	1 684	4.9
Fairfield city	1 236	531	624	-	8	-	101	468	667	6.4
Teague CCD	2 474	889	1 013	12	26	3	150	762	1 562	5.8
Teague city	1 309	770	442	-	7	-	103	438	768	7.3
Wortham CCD	860	367	292	6	8	-	67	333	460	6.0
Kirvin town	44	2	10	2	-	-	1	19	24	6.8
Streetman town (part)	103	60	18	-	-	-	9	39	55	7.8
Wortham town	418	296	98	-	-	-	47	177	194	5.0
Frio County	4 743	1 616	2 400	5	87	12	572	1 878	2 293	8.4
Dilley CCD	1 227	405	634	-	4	4	160	554	513	11.1
Dilley city	958	388	505	-	4	4	152	459	347	12.6
Hilltop CDP	97	-	29	-	-	-	8	30	59	8.2
Moore CCD	446	-	228	-	32	-	14	132	300	6.5
Bigfoot CDP	120	-	39	-	27	-	7	38	75	-
Moore CDP	269	-	172	-	5	-	5	78	186	10.0
Pearsall CCD	3 070	1 211	1 538	5	51	8	398	1 192	1 480	7.6

Table 21. **Fuels and Equipment Characteristics: 2000**—Con.

[Data based on a sample (except Tables 65-68). For information on confidentiality protection, coverage, sampling error, and nonsampling error, see Appendix G.
For location of definitions, see "How to Use This Census Report"]

State County County Subdivision Place	Occupied housing units	House heating fuel					Vehicles available			Percent no telephone service available
		Utility gas	Electricity	Fuel oil, kerosene, etc.	Coal or coke, wood, solar energy, or other fuel	None	None	1	2 or more	
Frio County—Con.										
Pearsall CCD—Con.										
North Pearsall CDP	160	-	116	-	5	-	20	37	103	4.4
Pearsall city	2 214	1 128	1 027	-	7	-	332	922	960	7.6
West Pearsall CDP	78	28	36	-	5	-	13	20	45	10.3
Gaines County	4 681	2 334	1 645	2	28	2	208	1 639	2 834	6.2
Seagraves CCD	1 204	658	440	2	2	2	86	454	664	8.4
Seagraves city	810	517	276	-	-	2	79	309	422	10.2
Seminole CCD	3 477	1 676	1 205	-	26	-	122	1 185	2 170	5.5
Denver City town (part)	-	-	-	-	-	-	-	-	-	(X)
Seminole city	2 105	1 375	705	-	6	-	89	777	1 239	4.6
Galveston County	94 782	48 422	42 506	109	255	560	8 011	33 531	53 240	3.9
Bolivar Peninsula CCD	1 801	50	1 293	34	23	-	88	743	970	5.1
Bolivar Peninsula CDP	1 801	50	1 293	34	23	-	88	743	970	5.1
Galveston city (part)	-	-	-	-	-	-	-	-	-	(X)
San Leon CDP (part)	-	-	-	-	-	-	-	-	-	(X)
Texas City city (part)	-	-	-	-	-	-	-	-	-	(X)
Galveston CCD	24 540	13 530	10 350	11	74	140	4 249	11 418	8 873	5.3
Galveston city (part)	23 806	13 425	9 731	11	74	140	4 232	11 211	8 363	5.5
Hitchcock city (part)	-	-	-	-	-	-	-	-	-	(X)
Jamaica Beach city	489	72	413	-	-	-	9	155	325	0.8
Tiki Island village (part)	-	-	-	-	-	-	-	-	-	(X)
La Marque-Hitchcock CCD	9 539	5 511	3 723	6	13	30	689	3 703	5 147	3.1
Bayou Vista city	797	571	222	-	-	-	4	229	564	0.3
Hitchcock city (part)	2 314	1 247	946	-	6	7	251	947	1 116	4.3
La Marque city (part)	5 240	3 395	1 770	-	-	23	389	2 216	2 635	3.4
Santa Fe city (part)	70	41	22	-	7	-	-	18	52	-
Tiki Island village (part)	482	11	457	-	-	-	2	116	364	-
Texas City-League City CCD	58 902	29 331	27 140	58	145	390	2 985	17 667	38 250	3.5
Bacliff CDP	2 510	1 570	879	-	-	32	216	941	1 353	10.7
Clear Lake Shores city	585	298	279	-	8	-	13	188	384	0.7
Dickinson city	6 085	3 413	2 540	-	5	35	307	2 098	3 680	6.0
Friendswood city (part)	7 138	4 425	2 657	-	11	5	221	1 477	5 440	0.7
Hitchcock city (part)	50	-	44	-	-	-	-	10	40	-
Kemah city	906	489	399	-	-	6	32	289	585	2.9
La Marque city (part)	35	13	-	-	-	7	-	7	28	-
League City city (part)	16 123	8 008	7 811	-	13	137	396	4 002	11 725	1.3
San Leon CDP (part)	1 825	699	866	33	29	13	50	736	1 039	9.0
Santa Fe city (part)	3 442	1 327	1 731	14	20	28	188	959	2 295	2.6
Seabrook city (part)	-	-	-	-	-	-	-	-	-	(X)
Texas City city (part)	15 447	8 369	6 804	11	17	86	1 402	5 711	8 334	4.0
Garza County	1 663	929	473	-	12	-	135	692	836	3.7
Post Northwest CCD	323	73	68	-	12	-	13	89	221	6.2
Post city (part)	-	-	-	-	-	-	-	-	-	(X)
Post Southeast CCD	1 340	856	405	-	-	-	122	603	615	3.1
Post city (part)	1 238	851	356	-	-	-	122	583	533	3.3
Gillespie County	8 521	2 392	3 688	36	410	5	374	2 647	5 500	1.3
Fredericksburg CCD	5 873	2 342	2 443	24	212	5	336	2 008	3 529	1.3
Fredericksburg city	3 712	2 247	1 293	-	50	-	266	1 494	1 952	0.9
Fredericksburg East CCD	1 340	33	567	12	122	-	17	297	1 026	1.6
Stonewall CDP	186	-	78	6	11	-	-	71	115	3.8
Harper CCD	1 308	17	678	-	76	-	21	342	945	1.5
Harper CDP	413	17	169	-	19	-	13	143	257	1.2
Glasscock County	483	15	215	2	15	-	13	134	336	6.2
Garden City North CCD	234	11	98	-	3	-	4	72	158	3.8
Garden City South CCD	249	4	117	2	12	-	9	62	178	8.4
Goliad County	2 644	297	1 618	4	43	2	151	786	1 707	3.9
Goliad North CCD	1 622	270	1 041	4	16	2	114	463	1 045	4.4
Goliad city	754	259	459	2	4	-	80	291	383	6.0
Goliad South CCD	368	15	181	-	6	-	24	152	192	3.0
Weesatche-Ander CCD	654	12	396	-	21	-	13	171	470	2.9
Gonzales County	6 782	1 681	3 568	13	139	64	757	2 347	3 678	9.2
Gonzales CCD	3 362	1 222	1 788	4	24	36	449	1 147	1 766	8.3
Gonzales city	2 560	1 159	1 280	-	13	26	429	954	1 177	9.6
Gonzales Northwest CCD	783	14	457	-	54	4	48	218	517	8.3
Gonzales Southwest CCD	514	17	381	-	12	-	15	141	358	1.2
Nixon CCD	1 250	388	582	-	19	10	146	496	608	13.0
Nixon city (part)	685	349	260	-	4	10	122	298	265	17.4
Smiley CCD	361	11	164	6	10	3	38	103	220	7.2
Smiley city	172	6	75	-	3	-	19	59	94	7.6
Waelder CCD	512	29	196	3	20	11	61	242	209	16.6
Waelder city	327	25	96	3	12	5	59	153	115	22.9
Gray County	8 793	7 149	1 384	4	49	23	528	2 921	5 344	4.2
McLean CCD	454	391	37	-	10	2	38	151	265	5.3
McLean town	340	296	32	-	6	2	38	135	167	7.1
Pampa CCD	7 774	6 395	1 237	4	34	21	459	2 643	4 672	4.2
Pampa city	7 399	6 123	1 177	4	29	21	459	2 605	4 335	4.4
Pampa East CCD	565	363	110	-	5	-	31	127	407	3.2
Lefors town	229	207	22	-	-	-	17	71	141	3.9
Grayson County	42 849	19 256	18 637	27	573	20	2 650	14 165	26 034	3.6
East Grayson CCD	31 461	16 775	12 395	24	354	16	2 184	10 980	18 297	3.8
Bells town	485	303	156	-	6	-	25	161	299	2.3
Denison city (part)	9 069	6 429	2 451	-	30	9	778	3 516	4 775	4.3
Howe town (part)	931	502	423	-	-	-	54	341	536	2.4
Knollwood village	142	45	97	-	-	-	10	76	56	4.9
Sherman city (part)	12 868	7 756	4 866	24	17	7	1 082	5 008	6 778	4.4
Tom Bean city	356	190	139	-	10	-	13	112	231	1.4
Van Alstyne city (part)	925	578	318	-	-	-	44	316	565	3.9
Whitewright town (part)	643	467	156	-	7	-	63	229	351	2.3

Table 21. **Fuels and Equipment Characteristics: 2000**—Con.

[Data based on a sample (except Tables 65-68). For information on confidentiality protection, coverage, sampling error, and nonsampling error, see Appendix G.
For location of definitions, see "How to Use This Census Report"]

State County County Subdivision Place	Occupied housing units	House heating fuel					Vehicles available			Percent no telephone service available
		Utility gas	Electricity	Fuel oil, kerosene, etc.	Coal or coke, wood, solar energy, or other fuel	None	None	1	2 or more	
Grayson County—Con.										
Northwest Grayson CCD	8 782	1 806	4 807	-	177	4	395	2 621	5 766	3.3
Denison city (part)	64	5	21	-	6	-	-	12	52	9.4
Pottsboro town	585	261	307	-	4	-	23	175	387	2.1
Sadler city	167	104	53	-	-	-	8	80	79	7.2
Sherman city (part)	697	44	639	-	-	-	50	336	311	5.5
Southmayd city (part)	333	48	202	-	11	4	8	80	245	3.0
Whitesboro city	1 512	1 049	416	-	-	-	136	530	846	5.3
Southwest Grayson CCD	2 606	675	1 435	3	42	-	71	564	1 971	3.1
Collinsville town	468	250	206	-	4	-	24	138	306	4.3
Dorchester town	45	2	21	-	3	-	-	9	36	6.7
Gunter city	323	190	119	-	2	-	16	120	187	3.1
Howe town (part)	-	-	-	-	-	-	-	-	-	(X)
Sherman city (part)	176	-	165	-	-	-	-	26	150	-
Southmayd city (part)	-	-	-	-	-	-	-	-	-	(X)
Tioga town	287	182	89	-	-	-	7	96	184	2.8
Gregg County	42 687	19 483	21 807	30	234	127	3 061	16 252	23 374	2.8
Gladewater CCD	2 712	1 191	1 359	8	32	9	153	893	1 666	5.4
Clarksville City city (part)	301	82	204	-	3	-	3	74	224	2.3
Gladewater city (part)	1 408	851	538	-	-	-	117	516	775	6.7
Warren City city (part)	124	39	83	-	-	-	-	35	89	-
White Oak city (part)	586	219	319	-	19	-	20	181	385	3.9
Kilgore CCD	3 801	2 131	1 607	-	13	43	400	1 489	1 912	4.7
Kilgore city (part)	3 204	1 833	1 327	-	13	24	344	1 291	1 569	4.8
Longview CCD	29 673	14 848	14 411	18	81	54	2 224	11 991	15 458	2.3
Longview city (part)	27 279	13 853	13 075	18	73	54	2 150	11 307	13 822	2.3
White Oak city (part)	1 375	538	814	-	8	-	32	405	938	0.7
Longview Northwest CCD	1 882	357	1 411	-	11	-	63	474	1 345	0.9
Longview city (part)	459	117	325	-	-	-	32	104	323	-
White Oak city (part)	12	-	12	-	-	-	-	7	5	-
Longview South CCD	1 878	407	1 159	4	47	10	84	525	1 269	3.2
Easton city (part)	169	48	82	-	1	-	14	33	122	13.6
Lakeport city	349	120	206	2	2	2	9	137	203	2.6
Sabine CCD	2 741	549	1 860	-	50	11	137	880	1 724	3.6
Kilgore city (part)	155	75	69	-	-	-	14	78	63	-
Liberty City CDP	663	182	474	-	-	-	20	135	508	-
Longview city (part)	-	-	-	-	-	-	-	-	-	(X)
Grimes County	7 753	1 612	3 707	29	156	50	731	2 578	4 444	5.5
Anderson-Bedias CCD	2 854	82	1 345	27	104	18	169	913	1 772	4.2
Anderson city	86	10	19	2	3	-	6	37	43	3.5
Navasota CCD	4 899	1 530	2 362	2	52	32	562	1 665	2 672	6.3
Navasota city	2 386	1 315	989	2	7	17	418	955	1 013	8.9
Todd Mission city	49	-	28	-	-	-	2	24	23	-
Guadalupe County	30 900	5 558	21 498	31	375	57	1 723	8 601	20 576	3.3
Guadalupe East CCD	2 805	17	2 278	7	50	9	139	615	2 051	2.0
Kingsbury CDP (part)	134	-	82	-	10	-	-	15	119	-
Seguin city (part)	141	9	132	-	-	-	62	20	59	-
Guadalupe North CCD	5 019	71	3 577	-	52	-	119	1 481	3 419	4.3
Geronimo CDP	204	-	150	-	-	-	-	31	173	8.8
Kingsbury CDP (part)	112	-	80	-	9	-	-	32	80	-
New Braunfels city (part)	100	-	53	-	-	-	7	26	67	-
Redwood CDP	920	12	517	-	12	-	22	373	525	1.3
Seguin city (part)	90	14	67	-	-	-	-	34	56	7.8
Guadalupe Southwest CCD	4 162	265	3 105	10	126	9	184	922	3 056	2.7
Cibolo city (part)	-	-	-	-	-	-	-	-	-	(X)
McQueeney CDP (part)	131	46	85	-	-	-	-	29	102	-
New Berlin city	174	2	124	-	5	-	8	24	142	1.7
Santa Clara city (part)	-	-	-	-	-	-	-	-	-	(X)
Seguin city (part)	811	130	628	8	-	9	68	252	491	5.7
Zuehl CDP	130	-	92	-	-	-	14	48	68	-
Guadalupe West CCD	4 898	275	3 819	-	93	18	143	1 334	3 421	3.5
Cibolo city (part)	-	-	-	-	-	-	-	-	-	(X)
McQueeney CDP (part)	883	77	671	-	14	-	63	211	609	5.2
Marion city	367	101	240	-	6	6	16	108	243	2.7
New Braunfels city (part)	266	9	247	-	-	-	9	72	185	3.4
Northcliff CDP	671	8	663	-	-	-	8	202	461	0.9
Santa Clara city (part)	364	4	253	-	29	-	10	27	327	2.5
Schertz city (part)	-	-	-	-	-	-	-	-	-	(X)
Schertz-Cibolo CCD	7 519	1 000	6 313	8	20	10	251	1 790	5 478	0.9
Cibolo city (part)	1 093	95	946	-	17	-	78	215	800	0.5
Schertz city (part)	6 097	881	5 145	-	-	10	164	1 530	4 403	0.8
Selma city (part)	11	5	-	-	-	-	-	-	11	-
Seguin CCD	6 497	3 930	2 406	6	34	11	887	2 459	3 151	6.3
Seguin city (part)	6 497	3 930	2 406	6	34	11	887	2 459	3 151	6.3
Hale County	11 975	9 182	2 363	-	17	16	840	4 225	6 910	5.7
Abernathy CCD	985	692	228	-	-	-	56	282	647	4.5
Abernathy city (part)	750	591	159	-	-	-	54	243	453	4.9
Hale Center CCD	1 140	958	131	-	6	2	72	421	647	8.4
Hale Center city	798	715	76	-	2	2	62	351	385	11.2
Petersburg CCD	548	384	119	-	3	-	63	160	325	8.8
Petersburg city	428	336	85	-	3	-	55	114	259	7.9
Plainview CCD	9 302	7 148	1 885	-	8	14	649	3 362	5 291	5.3
Edmonson town	38	32	-	-	-	-	2	11	25	7.9
Plainview city	7 615	5 944	1 575	-	8	14	562	2 856	4 197	4.8
Seth Ward CDP	597	497	59	-	-	-	50	260	287	9.4
Hall County	1 548	1 215	220	2	9	4	129	667	752	7.2
Estelline CCD	110	66	9	-	-	4	5	48	57	10.9
Estelline town	70	57	6	-	-	4	5	38	27	14.3
Lakeview CCD	107	58	21	-	3	-	2	44	61	6.5
Lakeview town	50	42	7	-	-	-	-	21	29	12.0
Memphis CCD	1 080	887	169	-	-	-	100	481	499	7.2

Table 21. **Fuels and Equipment Characteristics: 2000**—Con.

[Data based on a sample (except Tables 65-68). For information on confidentiality protection, coverage, sampling error, and nonsampling error, see Appendix G.
For location of definitions, see "How to Use This Census Report"]

State County County Subdivision Place	Occupied housing units	House heating fuel					Vehicles available			Percent no telephone service available
		Utility gas	Electricity	Fuel oil, kerosene, etc.	Coal or coke, wood, solar energy, or other fuel	None	None	1	2 or more	
Hall County—Con.										
Memphis CCD—Con.										
Memphis city	1 028	857	161	-	-	-	95	469	464	7.6
Turkey CCD	251	204	21	2	6	-	22	94	135	6.0
Turkey city	211	180	17	-	6	-	18	83	110	5.7
Hamilton County	3 374	1 417	955	5	138	6	174	1 104	2 096	4.5
Hamilton CCD	2 365	1 070	632	2	107	4	106	780	1 479	4.1
Evant town (part)	54	33	15	-	2	-	-	22	32	-
Hamilton city	1 225	913	257	-	17	4	78	533	614	4.7
Hico CCD	1 009	347	323	3	31	2	68	324	617	5.5
Hico city	565	337	182	3	8	2	45	222	298	6.4
Hansford County	2 005	1 674	209	-	12	-	58	639	1 308	4.8
Gruver CCD	677	525	71	-	6	-	28	203	446	5.2
Gruver city	439	402	35	-	-	-	25	152	262	5.7
Spearman CCD	1 328	1 149	138	-	6	-	30	436	862	4.6
Morse CDP	64	56	8	-	-	-	-	13	51	4.7
Spearman city	1 137	1 025	112	-	-	-	30	399	708	4.4
Hardeman County	1 943	1 443	299	-	9	4	157	631	1 155	7.8
Chillicothe CCD	441	331	62	-	3	-	27	140	274	4.8
Chillicothe city	312	274	34	-	-	-	25	120	167	4.8
Goodlett CCD	62	11	8	-	-	-	-	17	45	17.7
Quanah CCD	1 440	1 101	229	-	6	4	130	474	836	8.3
Quanah city	1 256	1 063	173	-	-	4	120	430	706	9.2
Hardin County	17 805	3 261	11 697	31	462	44	926	5 898	10 981	3.5
Chance-Loeb CCD	5 099	698	3 925	9	104	7	160	1 606	3 333	1.4
Lumberton city (part)	3 163	462	2 515	9	54	7	105	1 085	1 973	1.2
Rose Hill Acres city	172	37	133	-	-	-	4	35	133	-
Kountze CCD	3 325	465	2 184	-	158	2	137	1 076	2 112	4.1
Kountze city	752	365	344	-	8	-	92	286	374	6.4
Lumberton city (part)	20	-	14	-	6	-	-	14	6	-
Saratoga-Batson CCD	1 235	114	602	17	68	-	54	445	736	4.5
Silsbee CCD	6 282	1 582	3 660	5	115	35	473	2 192	3 617	4.6
Silsbee city	2 407	1 133	1 176	-	20	7	286	902	1 219	4.8
Sour Lake CCD	1 864	402	1 326	-	17	-	102	579	1 183	4.1
Pinewood Estates CDP	534	54	474	-	-	-	11	76	447	1.1
Sour Lake city	671	275	364	-	4	-	65	295	311	4.9
Harris County	1 205 516	573 198	609 164	506	1 619	7 557	104 404	469 525	631 587	2.7
Baytown CCD	24 172	13 203	10 528	14	38	97	1 731	9 227	13 214	3.8
Baytown city (part)	22 300	12 128	9 871	6	38	77	1 653	8 619	12 028	3.8
Houston city (part)	-	-	-	-	-	-	-	-	-	(X)
Houston CCD	950 104	441 072	492 814	411	1 273	6 743	93 408	389 847	466 849	2.9
Aldine CDP	3 989	2 638	1 123	-	24	36	303	1 325	2 361	4.6
Atascocita CDP	11 043	7 757	3 096	-	6	51	236	2 083	8 724	-
Bellaire city	6 007	4 359	1 629	7	-	12	245	1 658	4 104	0.3
Bunker Hill Village city	1 226	967	259	-	-	-	-	179	1 047	-
Channelview CDP (part)	9 195	4 653	4 164	20	9	144	541	3 167	5 487	4.5
Cinco Ranch CDP (part)	801	572	222	-	-	-	-	139	662	-
Cloverleaf CDP	7 285	3 852	3 285	9	19	33	618	2 667	4 000	7.0
Friendswood city (part)	2 886	351	2 520	-	8	-	93	958	1 835	0.6
Galena Park city	3 047	2 189	806	-	-	29	276	1 108	1 663	4.7
Hedwig Village city	957	499	445	-	-	-	31	325	601	0.2
Hilshire Village city	285	235	46	-	2	-	-	59	226	-
Houston city (part)	702 757	310 558	380 524	278	961	5 771	82 384	312 595	307 778	3.3
Humble city	5 474	1 771	3 631	16	-	-	493	2 362	2 619	2.2
Hunters Creek Village city	1 471	1 051	402	7	-	-	18	150	1 303	-
Jacinto City city	2 900	2 113	673	-	23	40	239	1 125	1 536	4.6
Jersey Village city	2 879	1 407	1 463	-	-	-	44	826	2 009	0.3
Katy city (part)	3 144	1 843	1 264	-	-	18	122	715	2 307	1.0
League City city (part)	45	-	18	-	-	-	-	19	26	-
Mission Bend CDP (part)	3 457	2 182	1 268	-	-	-	64	825	2 568	-
Missouri City city (part)	1 802	1 240	533	-	-	-	37	569	1 196	-
Nassau Bay city	2 022	838	1 162	-	22	-	81	716	1 225	0.4
Pasadena city (part)	1 359	845	514	-	-	-	-	316	1 043	-
Pearland city (part)	700	457	243	-	-	-	16	143	541	-
Piney Point Village city	1 225	836	379	-	-	10	6	286	933	-
Sheldon CDP	529	308	177	-	-	5	65	141	323	7.6
South Houston city	4 558	2 698	1 714	-	12	50	483	1 805	2 270	7.8
Southside Place city	616	359	257	-	-	-	40	229	347	0.3
Spring Valley city	1 365	1 058	296	-	-	-	15	316	1 034	-
Stafford city (part)	102	92	10	-	-	-	4	-	98	-
Webster city	4 077	481	3 577	-	-	19	254	2 285	1 538	1.3
West University Place city	5 286	4 000	1 255	-	-	-	140	1 204	3 942	0.2
Northeast Harris CCD	15 324	6 023	7 420	11	89	44	738	4 327	10 259	2.1
Barrett CDP	946	640	226	-	-	-	93	312	541	6.2
Baytown city (part)	231	172	46	-	-	-	-	55	176	-
Channelview CDP (part)	-	-	-	-	-	-	-	-	-	(X)
Crosby CDP	635	281	330	-	-	6	81	177	377	7.6
Highlands CDP	2 519	1 744	711	-	-	11	120	682	1 717	1.8
Houston city (part)	1 160	659	377	-	-	11	44	296	820	2.8
Northwest Harris CCD	141 708	69 836	68 099	48	170	374	4 097	40 970	96 641	0.9
Houston city (part)	3 763	141	3 570	-	-	27	505	2 282	976	1.6
Spring CDP	12 307	4 502	7 620	9	24	6	242	3 231	8 834	0.5
Tomball city (part)	3 561	1 415	2 025	-	-	40	360	1 552	1 649	2.4
Waller city (part)	135	59	72	-	-	-	5	51	79	4.4
Pasadena CCD	44 867	25 046	19 206	22	33	252	3 460	17 050	24 357	3.6
Houston city (part)	582	357	217	-	-	-	40	229	313	4.5
Pasadena city (part)	44 271	24 675	18 989	22	33	252	3 420	16 813	24 038	3.6
Southeast Harris CCD	29 341	18 018	11 097	-	16	47	970	8 104	20 267	1.0
Deer Park city	9 602	6 589	2 972	-	-	11	264	2 253	7 085	1.2
El Lago city	1 364	793	563	-	-	8	29	420	915	0.7
Houston city (part)	-	-	-	-	-	-	-	-	-	(X)
La Porte city	10 905	6 169	4 607	-	9	28	427	3 074	7 404	1.0
Morgan's Point city	107	86	19	-	-	-	1	30	76	-

Table 21. **Fuels and Equipment Characteristics: 2000**—Con.

[Data based on a sample (except Tables 65-68). For information on confidentiality protection, coverage, sampling error, and nonsampling error, see Appendix G.
For location of definitions, see "How to Use This Census Report"]

State County County Subdivision Place	Occupied housing units	House heating fuel					Vehicles available			Percent no telephone service available
		Utility gas	Electricity	Fuel oil, kerosene, etc.	Coal or coke, wood, solar energy, or other fuel	None	None	1	2 or more	
Harris County—Con.										
Southeast Harris CCD—Con.										
Pasadena city (part)	1 433	825	608	-	-	-	75	541	817	1.0
Seabrook city (part)	4 017	1 873	2 107	-	-	-	170	1 513	2 334	1.0
Shoreacres city (part)	569	491	74	-	2	-	4	110	455	-
Taylor Lake Village city	1 344	1 192	147	-	5	-	-	163	1 181	0.3
Harrison County	23 087	8 630	11 845	18	350	31	2 009	6 931	14 147	4.3
Hallsville CCD	6 406	1 447	4 275	10	96	-	236	1 722	4 448	2.9
Hallsville city	973	360	600	2	5	-	34	256	683	1.0
Longview city (part)	573	291	282	-	-	-	24	193	356	4.5
Harleton CCD	2 281	236	1 457	-	122	2	153	586	1 542	3.8
Nesbitt town	114	4	89	-	2	2	10	39	65	-
Marshall CCD	9 175	5 666	3 143	-	65	25	1 176	3 176	4 823	5.3
Marshall city (part)	8 329	5 448	2 668	-	36	25	1 091	2 943	4 295	5.7
Waskom CCD	5 225	1 281	2 970	8	67	4	444	1 447	3 334	4.2
Marshall city (part)	378	216	162	-	-	-	8	101	269	-
Scottsville city	100	29	44	-	5	-	4	41	55	6.0
Uncertain city	80	52	26	-	-	-	10	35	35	3.8
Waskom city	767	345	365	-	2	4	78	260	429	5.7
Hartley County	1 604	1 201	343	-	-	-	79	431	1 094	1.4
Channing CCD	286	209	48	-	-	-	15	71	200	1.0
Channing city	140	108	30	-	-	-	12	30	98	0.7
Hartley CDP (part)	53	49	4	-	-	-	3	19	31	1.9
Northwest Hartley CCD	1 318	992	295	-	-	-	64	360	894	1.5
Dalhart city (part)	1 033	771	262	-	-	-	53	300	680	0.5
Hartley CDP (part)	91	84	7	-	-	-	4	17	70	13.2
Haskell County	2 569	1 432	608	-	64	10	159	913	1 497	5.8
Haskell CCD	1 617	947	373	-	43	8	120	583	914	5.9
Haskell city	1 285	928	266	-	16	8	115	489	681	6.6
Stamford city (part)	20	-	4	-	-	-	2	6	12	10.0
Rochester CCD	365	176	78	-	4	2	15	153	197	7.7
O'Brien city	54	38	10	-	-	-	6	29	19	7.4
Rochester town	157	117	20	-	-	2	9	82	66	10.2
Rule CCD	363	233	81	-	6	-	21	102	240	4.4
Rule town	303	226	65	-	6	-	21	92	190	4.6
Sagerton CCD	132	9	61	-	11	-	-	47	85	6.1
Stamford city (part)	4	-	4	-	-	-	-	4	-	-
Weinert CCD	92	67	15	-	-	-	3	28	61	-
Weinert city	76	65	11	-	-	-	3	22	51	-
Hays County	33 410	5 263	23 285	84	344	62	1 479	9 705	22 226	2.4
Dripping Springs-Wimberley CCD	8 601	96	6 235	37	228	6	132	1 919	6 550	1.9
Bear Creek village	140	-	102	-	3	-	-	18	122	-
Dripping Springs city	555	2	373	4	5	3	21	141	393	4.7
Wimberley CDP	1 566	35	1 216	10	22	-	13	558	995	1.7
Woodcreek city	588	6	561	2	-	-	9	229	350	-
Kyle-Buda CCD	8 963	1 709	5 521	10	58	4	267	1 917	6 779	3.2
Buda city	886	476	379	-	-	-	56	230	600	0.9
Hays city	109	1	88	-	7	-	2	23	84	6.4
Kyle city	1 488	842	580	4	13	-	59	326	1 103	3.8
Mountain City city	211	3	204	-	-	-	-	20	191	-
Niederwald town (part)	163	-	108	-	5	-	-	37	126	1.2
Uhland city (part)	109	3	45	-	7	-	5	39	65	12.8
San Marcos CCD	15 846	3 458	11 529	37	58	52	1 080	5 869	8 897	2.2
San Marcos city (part)	12 627	3 303	8 982	28	20	37	976	5 222	6 429	2.0
Hemphill County	1 280	775	325	-	10	-	34	403	843	4.7
Canadian North CCD	1 002	708	250	-	8	-	28	345	629	6.0
Canadian city	866	640	212	-	8	-	28	304	534	6.2
Canadian South CCD	278	67	75	-	2	-	6	58	214	-
Henderson County	28 804	3 953	18 398	59	485	151	1 681	9 747	17 376	4.9
Athens CCD	8 156	2 217	4 874	5	132	-	534	2 716	4 906	6.5
Athens city	4 094	1 891	2 114	-	24	-	427	1 606	2 061	7.6
Murchison city	216	105	95	-	7	-	12	70	134	6.0
Brownsboro CCD	4 111	569	2 634	19	106	30	233	1 270	2 608	4.0
Brownsboro city	282	109	153	3	4	-	36	89	157	10.3
Chandler city	815	334	470	2	5	-	49	273	493	2.5
Coffee City town (part)	-	-	-	-	-	-	-	-	-	(X)
Cedar Creek Lake CCD	14 036	1 039	9 389	18	203	98	758	4 934	8 344	4.4
Caney City town	124	10	78	-	-	-	-	105	19	29.8
Enchanted Oaks town	231	-	231	-	-	-	-	92	139	-
Eustace city	370	130	201	-	6	5	9	139	222	2.2
Gun Barrel City town	2 206	8	1 703	-	27	29	119	940	1 147	2.7
Log Cabin city	295	-	155	-	-	-	-	125	170	2.7
Mabank town (part)	129	4	121	-	-	-	9	46	74	3.1
Malakoff city	858	330	449	-	-	15	108	323	427	12.0
Payne Springs town	277	-	189	-	15	-	-	89	188	10.5
Seven Points city (part)	455	2	281	2	20	-	40	176	239	8.8
Star Harbor city	198	99	88	-	-	-	11	37	150	-
Tool city	937	6	700	-	-	-	47	289	601	3.5
Trinidad city	432	217	176	-	10	-	58	148	226	6.0
La Rue-Poynor CCD	2 501	128	1 501	17	44	23	156	827	1 518	3.8
Berryville town	395	5	254	7	4	-	19	123	253	5.6
Coffee City town (part)	82	9	45	-	2	-	7	21	54	3.7
Moore Station city	75	13	12	-	6	-	12	21	42	21.3
Poynor town	119	64	45	-	-	-	2	32	85	2.5
Hidalgo County	156 824	28 844	101 155	186	390	3 249	15 042	63 565	78 217	7.4
Edcouch-Elsa CCD	6 655	1 675	3 069	-	22	80	818	2 548	3 289	12.2
Edcouch city	890	467	346	-	-	4	118	404	368	14.3
Elsa city	1 534	680	745	-	-	-	297	545	692	10.6
La Blanca CDP (part)	445	-	187	-	-	-	24	131	290	8.3
Laguna Seca CDP	52	-	42	-	-	-	3	25	24	5.8
La Villa city	324	208	70	-	2	3	78	99	147	9.3

Table 21. **Fuels and Equipment Characteristics: 2000**—Con.

[Data based on a sample (except Tables 65-68). For information on confidentiality protection, coverage, sampling error, and nonsampling error, see Appendix G.
For location of definitions, see "How to Use This Census Report"]

State County County Subdivision Place	Occupied housing units	House heating fuel					Vehicles available			Percent no telephone service available
		Utility gas	Electricity	Fuel oil, kerosene, etc.	Coal or coke, wood, solar energy, or other fuel	None	None	1	2 or more	
Hidalgo County—Con.										
Edcouch-Elsa CCD—Con.										
Mila Doce CDP (part)	136	-	106	-	-	-	12	39	85	13.2
Monte Alto CDP	425	216	166	-	-	9	55	169	201	12.2
Olivarez CDP (part)	273	7	114	-	8	39	8	144	121	12.1
Edinburg CCD	26 450	2 599	19 447	28	41	521	2 058	10 392	14 000	6.8
Cesar Chavez CDP	424	9	292	-	-	-	43	211	170	8.5
Doolittle CDP	463	18	309	-	-	32	41	138	284	13.6
Edinburg city	14 279	2 366	10 808	11	13	137	1 381	5 798	7 100	5.8
Faysville CDP	73	10	18	-	-	-	9	45	19	28.8
La Blanca CDP (part)	126	20	66	-	-	-	-	48	78	-
Lopezville CDP (part)	413	11	280	-	-	-	10	225	178	5.1
McAllen city (part)	3 218	33	3 003	17	-	15	48	918	2 252	0.5
Muniz CDP	259	-	99	-	-	63	68	100	91	29.3
Nurillo CDP	1 308	52	876	-	-	16	83	466	759	12.5
San Carlos CDP	640	19	344	-	-	20	53	330	257	13.8
Hargill CCD	398	20	246	-	-	5	32	178	188	13.6
McAllen-Pharr CCD	59 635	13 639	39 296	57	168	930	5 837	24 003	29 795	6.3
Alamo city	4 707	1 467	2 513	15	8	54	361	2 261	2 085	7.2
Donna city (part)	-	-	-	-	-	-	-	-	-	(X)
Granjeno city	97	3	57	-	7	-	7	46	44	4.1
Hidalgo city	1 757	264	1 294	2	13	15	246	622	889	8.0
Lopezville CDP (part)	520	-	346	-	11	15	84	233	203	19.2
McAllen city (part)	29 620	6 787	21 796	5	9	301	2 740	11 607	15 273	4.2
Mission city (part)	7	-	7	-	-	-	-	7	-	100.0
North Alamo CDP	569	9	289	-	-	56	76	255	238	24.1
Pharr city	12 810	3 494	7 365	26	23	307	1 453	5 206	6 151	6.5
San Juan city	6 615	1 516	4 122	9	94	94	604	2 485	3 526	6.5
South Alamo CDP	630	8	336	-	-	10	66	276	288	23.5
Mission CCD	29 238	3 065	19 989	10	31	924	2 367	11 869	15 002	7.8
Abram-Perezville CDP (part)	154	10	39	-	-	-	19	82	53	14.9
Alton city	1 100	22	721	-	-	28	87	388	625	9.2
Alton North CDP	1 098	33	692	-	-	53	88	404	606	10.3
Citrus City CDP	199	-	153	-	-	-	42	83	74	3.5
Doffing CDP	917	-	485	-	-	70	93	307	517	9.9
La Homa CDP	2 477	14	1 609	-	-	92	90	1 203	1 184	11.1
McAllen city (part)	263	19	226	-	-	-	10	120	133	5.3
Mission city (part)	13 856	2 736	10 033	-	21	237	1 298	5 673	6 885	4.7
Palmhurst city	1 241	9	914	-	2	76	80	407	754	9.0
Palmview city (part)	992	45	714	-	-	20	40	362	590	10.5
Palmview South CDP (part)	1 081	112	515	-	-	46	55	516	510	6.3
West Sharyland CDP	590	-	478	-	-	8	35	236	319	9.0
Puerto Rico-San Manuel CCD	551	10	300	-	-	14	54	258	239	10.2
San Manuel-Linn CDP	349	10	175	-	-	-	32	173	144	9.7
Southeast Hidalgo CCD	27 950	7 416	14 786	79	82	560	3 228	11 669	13 053	8.9
Donna city (part)	4 154	1 757	1 945	-	15	135	497	1 766	1 891	9.2
Heidelberg CDP	402	9	160	-	8	-	79	194	129	6.0
Indian Hills CDP	450	42	225	-	-	48	30	242	178	16.0
Llano Grande CDP	907	5	613	-	-	33	99	352	456	7.1
Mercedes city	4 106	2 043	1 844	18	-	20	638	1 690	1 778	7.0
Midway North CDP	748	5	501	-	-	37	16	243	489	10.3
Midway South CDP	364	12	159	-	-	57	32	151	181	5.2
Mila Doce CDP (part)	918	9	447	8	10	53	73	431	414	19.5
Olivarez CDP (part)	260	22	152	-	-	-	-	112	148	2.7
Progreso city	1 039	100	443	6	7	-	97	417	525	12.6
Progreso Lakes city	85	-	72	-	-	5	-	26	59	-
Relampago CDP	44	-	22	-	-	-	6	23	15	-
Scissors CDP	678	9	350	-	-	32	57	276	345	13.3
Villa Verde CDP	297	22	119	-	-	9	9	101	187	10.8
Weslaco city	8 197	2 875	4 850	-	13	56	1 218	3 452	3 527	6.6
Sullivan City CCD	5 947	420	4 022	12	46	215	648	2 648	2 651	5.4
Abram-Perezville CDP (part)	1 477	116	999	8	-	16	89	795	593	3.1
Cuevitas CDP	7	-	-	-	-	-	-	7	-	-
Havana CDP	118	6	63	-	8	19	15	36	67	-
La Joya city	865	168	596	-	-	23	98	368	399	6.1
Los Ebanos CDP	142	4	45	-	17	7	79	33	30	26.1
Palmview city (part)	57	-	27	-	-	-	30	27	-	-
Palmview South CDP (part)	612	34	410	-	-	50	70	230	312	1.5
Penitas city	333	40	242	4	-	2	26	127	180	9.3
Sullivan City city	982	21	659	-	-	40	156	359	467	7.8
Hill County	12 204	3 608	4 876	29	204	6	716	4 200	7 288	5.5
Blum CCD	1 500	108	734	-	56	-	36	397	1 067	3.5
Blum town	158	96	43	-	2	-	-	69	89	10.8
Hillsboro CCD	4 644	1 943	1 714	10	26	-	337	1 722	2 585	5.3
Abbott city	126	92	23	-	-	-	9	40	77	1.6
Bynum town	72	2	25	-	3	-	6	29	37	6.9
Carl's Corner town	43	-	22	-	-	-	-	3	40	-
Hillsboro city	2 902	1 768	1 054	6	11	-	278	1 306	1 318	6.3
Mertens town	61	-	36	1	-	-	3	25	33	3.3
Hubbard-Mount Calm CCD	1 070	426	381	2	13	-	92	385	593	7.6
Hubbard city	628	410	180	-	4	-	66	251	311	10.4
Mount Calm city	115	2	39	-	5	-	10	28	77	1.7
Itasca CCD	1 329	510	491	4	23	2	77	466	786	6.1
Covington city	113	72	33	-	-	-	9	53	51	7.1
Itasca city	549	382	154	-	2	2	50	232	267	9.7
Malone-Penelope CCD	449	168	96	-	3	-	26	131	292	4.7
Malone town	109	76	26	-	-	-	18	39	52	11.9
Penelope town	89	69	12	-	-	-	4	34	51	2.2
Whitney CCD	3 212	453	1 460	13	83	4	148	1 099	1 965	5.9
Aquilla city	43	-	9	-	-	-	-	14	29	2.3
Whitney town	692	393	242	4	9	4	76	271	345	6.4
Hockley County	7 994	5 135	1 773	5	77	9	489	2 795	4 710	6.2
Anton CCD	553	393	113	-	10	-	49	166	338	5.8
Anton city	444	366	66	-	6	-	46	141	257	5.6
Levelland CCD	6 273	4 081	1 459	5	52	8	404	2 264	3 605	6.5
Levelland city	4 571	3 511	975	-	24	8	355	1 750	2 466	7.1

Table 21. **Fuels and Equipment Characteristics: 2000**—Con.

[Data based on a sample (except Tables 65-68). For information on confidentiality protection, coverage, sampling error, and nonsampling error, see Appendix G.
For location of definitions, see "How to Use This Census Report"]

State County County Subdivision Place	Occupied housing units	House heating fuel					Vehicles available			Percent no telephone service available
		Utility gas	Electricity	Fuel oil, kerosene, etc.	Coal or coke, wood, solar energy, or other fuel	None	None	1	2 or more	
Hockley County—Con.										
Levelland CCD—Con.										
Opdyke West town	66	36	28	-	-	-	-	26	40	-
Smyer town	176	115	40	-	-	-	12	79	85	2.3
Ropesville CCD	562	246	92	-	12	-	23	160	379	4.4
Ropesville city	182	161	15	-	4	-	13	63	106	4.9
Sundown CCD	606	415	109	-	3	1	13	205	388	5.6
Sundown city	501	399	99	-	-	1	13	180	308	5.4
Hood County	16 176	1 182	10 853	30	232	86	425	4 873	10 878	2.1
Granbury East CCD	13 276	915	9 235	25	194	84	353	3 931	8 992	2.2
Granbury city (part)	2 165	723	1 344	-	15	14	107	913	1 145	3.3
Oak Trail Shores CDP	919	12	329	11	21	-	25	339	555	1.3
Pecan Plantation CDP	1 469	-	1 433	-	-	-	-	243	1 226	-
Granbury West CCD	2 900	267	1 618	5	38	2	72	942	1 886	1.9
Granbury city (part)	259	29	222	-	-	-	7	166	86	-
Lipan city	169	97	53	-	-	-	4	60	105	-
Tolar city	199	-	78	3	-	-	8	65	126	1.5
Hopkins County	12 286	3 256	6 431	39	339	46	759	4 213	7 314	4.6
Cumby CCD	1 461	279	668	4	41	7	49	434	978	2.9
Cumby city	263	192	55	-	-	-	15	90	158	1.1
North Hopkins-Sulphur Bluff CCD	967	27	508	3	71	-	44	249	674	3.9
Tira town	99	6	64	-	8	-	2	32	65	2.0
Pickton-Pine Forest CCD	1 527	297	657	10	72	13	87	422	1 018	6.9
Como town	215	131	53	-	3	1	15	76	124	8.8
Seymore CCD	999	16	571	13	63	-	23	240	736	4.0
Sulphur Springs CCD	7 332	2 637	4 027	9	92	26	556	2 868	3 908	4.7
Sulphur Springs city	5 800	2 567	3 045	9	32	24	485	2 508	2 807	4.9
Houston County	8 259	2 282	3 678	16	256	19	838	3 121	4 300	4.9
Crockett CCD	4 192	1 637	1 889	5	72	7	541	1 704	1 947	5.3
Crockett city	2 670	1 524	1 009	-	8	-	462	1 220	988	6.0
Latexo city	118	54	46	-	2	2	14	64	40	11.9
Grapeland CCD	1 915	388	871	6	80	2	127	745	1 043	4.8
Grapeland city	586	301	250	-	10	2	66	266	254	6.1
Kennard-Ratcliff CCD	608	13	265	-	53	5	81	193	334	7.6
Kennard city	107	-	34	-	6	-	18	42	47	15.9
Lovelady CCD	955	224	404	5	29	5	44	285	626	2.1
Lovelady city	234	151	65	-	-	-	23	70	141	2.1
Porter Springs CCD	589	20	249	-	22	-	45	194	350	4.2
Howard County	11 389	7 130	3 462	-	71	13	1 065	4 336	5 988	4.9
Big Spring CCD	9 533	6 378	2 753	-	43	13	991	3 749	4 793	5.1
Big Spring city (part)	8 174	5 874	2 174	-	19	13	935	3 340	3 899	5.5
Forsan city	84	52	32	-	-	-	4	40	40	10.7
Big Spring North CCD	1 008	294	418	-	19	-	41	334	633	3.7
Big Spring city (part)	-	-	-	-	-	-	-	-	-	(X)
Coahoma CCD	848	458	291	-	9	-	33	253	562	4.5
Coahoma town	361	253	106	-	1	-	17	113	231	6.9
Hudspeth County	1 092	202	87	-	24	11	79	359	654	12.4
Dell City CCD	255	192	14	-	15	-	15	97	143	6.7
Dell City city	189	155	7	-	7	-	15	64	110	5.3
Fort Hancock CCD	559	7	38	-	9	11	47	168	344	14.5
Fort Hancock CDP	519	7	28	-	9	11	44	157	318	14.3
Sierra Blanca CCD	278	3	35	-	-	-	17	94	167	13.3
Sierra Blanca CDP	196	3	24	-	-	-	17	65	114	12.8
Hunt County	28 742	9 475	13 372	29	494	62	1 845	9 224	17 673	4.4
Caddo Mills CCD	1 791	335	1 065	7	30	-	83	379	1 329	2.9
Caddo Mills city	466	307	147	-	4	-	38	137	291	4.3
Josephine city (part)	6	3	-	-	-	-	-	-	6	-
Celeste CCD	1 252	235	491	2	45	-	48	267	937	3.3
Celeste city	292	203	68	-	-	-	20	84	188	2.1
Commerce CCD	3 623	1 715	1 589	-	25	12	363	1 373	1 887	6.5
Commerce city	2 876	1 595	1 225	-	9	12	328	1 174	1 374	7.1
Neylandville town (part)	-	-	-	-	-	-	-	-	-	(X)
Greenville CCD	12 276	6 006	4 855	-	178	37	843	4 262	7 171	3.4
Greenville city	9 148	5 881	2 970	-	58	31	788	3 589	4 771	3.7
Neylandville town (part)	22	2	6	-	-	-	2	12	8	-
Lone Oak CCD	1 830	351	933	-	52	3	73	452	1 305	4.2
Campbell city	292	114	119	-	15	-	7	85	200	3.4
Lone Oak town	183	128	43	-	-	1	5	48	130	3.8
Neylandville town (part)	-	-	-	-	-	-	-	-	-	(X)
Quinlan CCD	7 077	389	4 140	20	143	8	365	2 220	4 492	5.5
Hawk Cove city	154	8	60	-	-	-	15	31	108	-
Quinlan city	577	288	269	-	2	3	46	221	310	5.0
West Tawakoni town	589	5	307	3	9	-	41	227	321	6.3
Wolfe City CCD	893	444	299	-	21	2	70	271	552	4.7
Wolfe City city	619	424	175	-	-	2	63	206	350	5.3
Hutchinson County	9 283	6 929	1 832	12	59	-	474	2 973	5 836	2.8
Borger CCD	8 164	6 221	1 598	12	43	-	426	2 633	5 105	2.6
Borger city	5 562	4 448	1 064	-	16	-	348	2 036	3 178	3.2
Fritch city (part)	879	756	117	-	2	-	27	208	644	1.9
Sanford town	90	82	8	-	-	-	-	39	51	-
Stinnett CCD	1 119	708	234	-	16	-	48	340	731	4.0
Stinnett city	771	603	152	-	-	-	36	256	479	4.5
Irion County	694	12	302	4	20	5	24	210	460	2.0
Mertzon North CCD	63	5	9	-	5	-	-	17	46	3.2
Mertzon South CCD	631	7	293	4	15	5	24	193	414	1.9
Mertzon city	321	5	137	2	1	5	12	96	213	1.9
Jack County	3 047	1 382	871	12	93	5	236	931	1 880	5.5
Bryson CCD	475	209	128	-	16	5	31	152	292	5.9
Bryson city	222	159	43	-	3	5	20	89	113	6.3

Table 21. **Fuels and Equipment Characteristics: 2000**—Con.

[Data based on a sample (except Tables 65-68). For information on confidentiality protection, coverage, sampling error, and nonsampling error, see Appendix G.
For location of definitions, see "How to Use This Census Report"]

State County County Subdivision Place	Occupied housing units	House heating fuel					Vehicles available			Percent no telephone service available
		Utility gas	Electricity	Fuel oil, kerosene, etc.	Coal or coke, wood, solar energy, or other fuel	None	None	1	2 or more	
Jack County—Con.										
Jacksboro CCD	2 041	1 018	562	7	57	-	173	648	1 220	5.6
Jacksboro city	1 389	969	375	-	19	-	148	458	783	6.8
Perrin CCD	531	155	181	5	20	-	32	131	368	4.5
Jackson County	5 336	1 990	2 452	12	56	3	377	1 776	3 183	3.8
Edna-Cordele CCD	3 017	1 344	1 332	-	41	-	298	1 081	1 638	4.8
Edna city	2 200	1 286	870	-	-	-	266	856	1 078	5.8
Ganado CCD	1 120	425	466	5	12	3	51	374	695	2.7
Ganado city	661	366	259	-	2	3	38	232	391	3.3
La Ward-Lolita CCD	790	120	462	-	3	-	21	206	563	2.0
La Ward city	63	6	21	-	-	-	8	21	34	4.8
Lolita CDP	193	106	81	-	-	-	5	40	148	-
Vanderbilt CCD	409	101	192	7	-	-	7	115	287	3.2
Vanderbilt CDP	130	82	48	-	-	-	-	48	82	4.6
Jasper County	13 450	2 463	7 951	4	385	63	1 136	4 652	7 662	5.4
Buna CCD	3 842	407	2 487	-	138	10	256	1 294	2 292	5.9
Buna CDP	861	269	493	-	10	3	70	385	406	6.2
Evadale CDP	535	77	325	-	27	-	26	186	323	7.1
Jasper CCD	6 905	1 554	3 978	4	170	40	652	2 491	3 762	4.9
Browndell city	81	2	56	-	1	-	18	30	33	8.6
Jasper city	2 887	1 451	1 292	-	16	17	446	1 128	1 313	6.7
Kirbyville CCD	2 703	502	1 486	-	77	13	228	867	1 608	6.0
Kirbyville city	825	397	395	-	7	1	121	348	356	6.3
Jeff Davis County	896	227	310	-	43	-	36	317	543	10.3
Fort Davis CCD	789	227	287	-	43	-	25	285	479	10.3
Fort Davis CDP	420	200	132	-	3	-	19	172	229	11.4
Valentine CCD	107	-	23	-	-	-	11	32	64	10.3
Valentine town	69	-	10	-	-	-	11	28	30	11.6
Jefferson County	92 880	49 325	41 553	16	189	162	10 010	36 120	46 750	2.8
Beaumont CCD	44 325	21 488	22 369	7	69	50	5 488	18 347	20 490	3.1
Beaumont city (part)	44 325	21 488	22 369	7	69	50	5 488	18 347	20 490	3.1
East Jefferson CCD	42 165	26 801	14 738	6	73	104	4 262	16 141	21 762	2.6
Beaumont city (part)	-	-	-	-	-	-	-	-	-	(X)
Central Gardens CDP	1 575	940	607	-	11	-	28	495	1 052	2.1
Groves city	6 203	4 366	1 775	-	-	14	221	2 141	3 841	0.9
Nederland city	6 835	4 311	2 456	-	9	9	312	2 477	4 046	1.9
Port Arthur city (part)	21 588	13 223	7 988	6	45	53	3 423	9 127	9 038	3.5
Port Neches city	5 266	3 683	1 512	-	8	21	166	1 580	3 520	1.9
Labelle CCD	2 084	135	1 747	-	8	-	55	559	1 470	1.5
Beaumont city (part)	-	-	-	-	-	-	-	-	-	(X)
Port Arthur city (part)	-	-	-	-	-	-	-	-	-	(X)
Nome-China CCD	3 458	755	2 211	3	35	-	179	835	2 444	1.9
Beaumont city (part)	50	44	6	-	-	-	6	8	36	-
Bevil Oaks city	527	223	297	-	-	-	8	101	418	-
China city	429	166	221	2	4	-	30	164	235	2.8
Nome city	193	103	78	-	-	-	40	65	88	6.2
Sabine Pass CCD	848	146	488	-	4	8	26	238	584	7.3
Port Arthur city (part)	246	102	111	-	-	2	17	97	132	9.8
Jim Hogg County	1 815	676	1 056	-	3	6	224	744	847	8.6
North Jim Hogg CCD	1 784	676	1 041	-	3	6	213	744	827	8.7
Hebbronville CDP	1 593	669	909	-	-	6	195	682	716	8.6
Las Lomitas CDP	69	-	36	-	3	-	-	48	21	17.4
South Fork Estates CDP	14	7	7	-	-	-	-	-	14	-
South Jim Hogg CCD	31	-	15	-	-	-	11	-	20	-
Guerra CDP	5	-	-	-	-	-	-	-	5	-
Jim Wells County	12 961	4 756	6 223	30	65	38	1 222	5 003	6 736	4.6
Alice CCD	9 337	3 969	4 368	30	52	32	948	3 712	4 677	4.3
Alice city	6 377	3 410	2 869	-	-	15	680	2 625	3 072	2.9
Alice Acres CDP	132	-	33	-	10	-	11	41	80	25.8
Coyote Acres CDP	104	-	45	-	22	-	17	64	23	6.7
Loma Linda East CDP	24	-	24	-	-	-	-	14	10	-
Rancho Alegre CDP	553	286	224	-	5	7	62	218	273	9.6
San Diego city (part)	255	176	50	-	-	-	54	70	131	19.2
Orange Grove-Sandia CCD	2 308	260	1 239	-	9	6	143	761	1 404	4.5
Alfred-South La Paloma CDP	110	6	64	-	-	-	8	48	54	3.6
K-Bar Ranch CDP	123	-	71	-	-	-	-	53	70	-
Orange Grove city	476	225	249	-	-	-	59	176	241	5.7
Owl Ranch-Amargosa CDP	177	8	55	-	-	-	-	105	72	5.1
Pernitas Point village (part)	34	-	30	-	-	-	-	9	25	17.6
Sandia CDP	119	7	70	-	-	-	7	35	77	5.9
Westdale CDP	114	-	75	-	-	-	8	21	85	10.5
Premont CCD	1 316	527	616	-	4	-	131	530	655	6.7
Premont city	927	507	377	-	4	-	98	400	429	7.7
Johnson County	43 636	10 468	25 425	79	352	194	1 961	11 412	30 263	2.9
Alvarado CCD	11 617	933	7 864	21	113	30	342	2 815	8 460	3.1
Alvarado city	1 158	444	606	-	20	-	117	554	487	6.0
Burleson city (part)	282	8	230	-	-	-	-	58	224	-
Keene city (part)	-	-	-	-	-	-	-	-	-	(X)
Mansfield city (part)	220	-	198	-	-	-	-	45	175	2.7
Venus town (part)	307	189	107	3	-	-	18	118	171	3.6
Burleson-Joshua CCD	14 076	2 547	9 221	53	48	140	448	3 310	10 318	2.0
Briaroaks city	182	-	167	-	-	-	-	28	154	-
Burleson city (part)	6 098	2 042	3 681	-	10	120	263	1 594	4 241	2.0
Cleburne city (part)	44	-	21	-	-	-	5	21	18	13.6
Cross Timber town	104	5	73	1	5	2	-	17	87	1.9
Crowley city (part)	-	-	-	-	-	-	-	-	-	(X)
Joshua city (part)	1 635	352	1 107	-	8	8	66	457	1 112	1.5
Cleburne CCD	14 543	6 426	6 563	5	87	20	1 041	4 563	8 939	3.3
Cleburne city (part)	9 338	5 394	3 642	-	21	13	801	3 168	5 369	3.4
Joshua city (part)	-	-	-	-	-	-	-	-	-	(X)
Keene city (part)	1 668	635	992	-	-	-	161	616	891	4.0

Table 21. **Fuels and Equipment Characteristics: 2000**—Con.

[Data based on a sample (except Tables 65-68). For information on confidentiality protection, coverage, sampling error, and nonsampling error, see Appendix G.
For location of definitions, see "How to Use This Census Report"]

State County County Subdivision Place	Occupied housing units	House heating fuel					Vehicles available			Percent no telephone service available
		Utility gas	Electricity	Fuel oil, kerosene, etc.	Coal or coke, wood, solar energy, or other fuel	None	None	1	2 or more	
Johnson County—Con.										
Cleburne CCD—Con.										
Rio Vista city	239	117	85	-	3	2	6	66	167	5.4
Godley CCD	1 179	180	626	-	42	4	30	267	882	5.4
Cleburne city (part)	-	-	-	-	-	-	-	-	-	(X)
Godley city	300	171	113	-	-	4	9	90	201	3.7
Grandview CCD	2 221	382	1 151	-	62	-	100	457	1 664	2.5
Grandview city	497	298	182	-	2	-	37	176	284	4.6
Jones County	6 140	2 764	2 112	3	144	18	363	2 064	3 713	3.9
Anson CCD	1 345	726	392	-	28	4	66	468	811	6.1
Anson city	944	708	198	-	5	4	54	402	488	6.4
Hamlin CCD	1 039	669	257	-	8	5	60	375	604	3.2
Hamlin city (part)	923	643	223	-	4	5	49	336	538	3.0
Hawley-Noodle CCD	1 883	189	951	3	87	7	46	523	1 314	1.6
Abilene city (part)	349	13	146	-	29	-	18	95	236	1.1
Hawley city	253	139	60	-	7	2	14	78	161	6.7
Lueders CCD	296	102	86	-	7	2	6	94	196	3.7
Lueders city (part)	135	97	24	-	5	-	6	47	82	6.7
Stamford CCD	1 577	1 078	426	-	14	-	185	604	788	5.1
Stamford city (part)	1 392	1 011	346	-	10	-	185	573	634	5.6
Karnes County	4 454	1 813	1 749	17	44	20	456	1 620	2 378	6.4
Falls City CCD	542	181	186	2	11	4	49	125	368	3.5
Falls City city	222	155	43	-	-	-	18	60	144	7.7
Gillett CCD	272	20	109	-	6	-	14	59	199	12.1
Karnes City CCD	1 375	601	535	6	16	14	175	474	726	7.2
Karnes City city	1 012	550	375	-	16	14	155	380	477	9.1
Kenedy CCD	1 691	771	697	9	9	2	143	755	793	5.9
Kenedy city	1 247	748	456	9	-	-	130	574	543	7.1
Runge CCD	574	240	222	-	2	-	75	207	292	6.1
Runge town	401	228	146	-	2	-	67	153	181	8.2
Kaufman County	24 367	6 395	14 078	22	195	50	1 330	6 664	16 373	3.6
Cedar Creek Lake CCD	2 853	539	1 698	-	43	4	161	930	1 762	3.9
Kemp town (part)	460	249	181	-	-	-	67	144	249	5.4
Mabank town (part)	694	213	435	-	-	-	30	300	364	1.4
Seven Points city (part)	-	-	-	-	-	-	-	-	-	(X)
Crandall CCD	2 526	550	1 576	2	29	7	86	535	1 905	2.6
Combine city (part)	396	2	275	-	10	-	17	31	348	0.5
Crandall city (part)	887	457	424	-	-	2	32	212	643	1.6
Rosser village (part)	131	2	51	-	5	-	8	35	88	4.6
Seagoville city (part)	-	-	-	-	-	-	-	-	-	(X)
Forney CCD	3 949	1 091	2 498	8	11	-	122	738	3 089	2.2
Crandall city (part)	-	-	-	-	-	-	-	-	-	(X)
Dallas city (part)	-	-	-	-	-	-	-	-	-	(X)
Forney city	1 906	803	1 085	-	-	-	79	494	1 333	4.0
Mesquite city (part)	-	-	-	-	-	-	-	-	-	(X)
Seagoville city (part)	-	-	-	-	-	-	-	-	-	(X)
Talty city	258	22	230	-	-	-	27	46	185	-
Kaufman CCD	4 578	1 331	2 467	-	35	4	317	1 272	2 989	5.4
Cottonwood city	64	2	32	-	4	-	-	21	43	3.1
Grays Prairie village	90	2	62	-	3	-	-	16	74	-
Kaufman city (part)	2 223	1 222	982	-	-	-	265	774	1 184	5.6
Kemp town (part)	-	-	-	-	-	-	-	-	-	(X)
Oak Grove town	264	3	231	-	-	-	3	51	210	1.1
Rosser village (part)	4	-	2	-	2	-	-	-	4	-
Terrell CCD	6 906	2 745	3 301	-	38	28	549	2 394	3 963	4.1
Terrell city (part)	4 527	2 547	1 899	-	7	10	500	1 841	2 186	4.9
Terrell South CCD	3 555	139	2 538	12	39	7	95	795	2 665	2.6
Crandall city (part)	-	-	-	-	-	-	-	-	-	(X)
Kaufman city (part)	-	-	-	-	-	-	-	-	-	(X)
Oak Ridge town	149	-	102	-	-	-	-	26	123	4.0
Post Oak Bend City town	144	19	101	-	3	-	-	35	109	-
Terrell city (part)	64	-	64	-	-	-	-	14	50	-
Kendall County	8 613	932	6 183	28	193	6	233	2 388	5 992	2.0
Boerne CCD	6 553	697	4 947	17	81	6	184	1 793	4 576	2.0
Boerne city	2 246	531	1 574	-	16	6	78	864	1 304	3.1
Fair Oaks Ranch city (part)	244	9	197	-	-	-	-	18	226	-
Comfort CCD	2 060	235	1 236	11	112	-	49	595	1 416	2.1
Comfort CDP	794	225	440	-	9	-	30	324	440	2.5
Kenedy County	138	13	30	-	-	5	23	52	63	8.0
Sarita CCD	138	13	30	-	-	5	23	52	63	8.0
Kent County	353	15	105	-	14	-	6	101	246	2.0
Jayton North CCD	109	6	25	-	8	-	-	37	72	2.8
Girard CDP	22	-	4	-	2	-	-	8	14	-
Jayton city (part)	11	-	2	-	-	-	-	9	2	-
Jayton South CCD	244	9	80	-	6	-	6	64	174	1.6
Jayton city (part)	200	5	67	-	6	-	6	54	140	2.0
Kerr County	17 813	3 901	11 261	30	419	50	980	7 113	9 720	1.6
Center Point CCD	1 345	174	716	-	81	10	48	429	868	4.8
Ingram CCD	3 851	57	2 568	10	196	8	146	1 361	2 344	1.9
Ingram city	645	8	425	2	25	3	45	233	367	3.4
Kerrville city (part)	82	-	56	-	-	-	10	66	6	-
Kerrville CCD	12 617	3 670	7 977	20	142	32	786	5 323	6 508	1.2
Kerrville city (part)	8 596	3 239	5 044	-	44	28	652	3 972	3 972	1.3
Kimble County	1 866	515	795	6	111	3	92	691	1 083	5.2
Junction Northwest CCD	535	53	223	-	66	-	16	180	339	6.7
Junction city (part)	105	23	72	-	4	-	16	36	53	5.7
Junction Southeast CCD	1 331	462	572	6	45	3	76	511	744	4.6
Junction city (part)	939	442	408	-	17	3	72	397	470	4.3

Table 21. **Fuels and Equipment Characteristics: 2000**—Con.

[Data based on a sample (except Tables 65-68). For information on confidentiality protection, coverage, sampling error, and nonsampling error, see Appendix G.
For location of definitions, see "How to Use This Census Report"]

State County County Subdivision Place	Occupied housing units	House heating fuel					Vehicles available			Percent no telephone service available
		Utility gas	Electricity	Fuel oil, kerosene, etc.	Coal or coke, wood, solar energy, or other fuel	None	None	1	2 or more	
King County	108	10	8	-	-	-	2	29	77	2.8
Guthrie CCD	108	10	8	-	-	-	2	29	77	2.8
Kinney County	1 314	310	676	-	10	18	101	530	683	5.7
Brackettville CCD	1 314	310	676	-	10	18	101	530	683	5.7
Brackettville city	621	288	209	-	5	13	81	212	328	10.6
Spofford city	21	7	10	-	-	-	-	2	19	-
Kleberg County	10 896	5 076	4 835	8	38	98	1 330	4 253	5 313	5.1
Kingsville CCD	10 193	5 054	4 519	8	29	96	1 279	3 981	4 933	5.2
Corpus Christi city (part)	-	-	-	-	-	-	-	-	-	(X)
Kingsville city	8 927	4 943	3 783	8	9	76	1 209	3 603	4 115	5.2
Riviera CCD	703	22	316	-	9	2	51	272	380	3.3
Knox County	1 690	1 075	355	2	28	5	155	614	921	5.8
Benjamin CCD	215	105	25	2	7	-	11	58	146	1.4
Benjamin city	103	71	10	-	-	-	4	42	57	-
Goree CCD	151	89	30	-	7	-	9	57	85	9.3
Goree city	117	86	27	-	2	-	6	42	69	7.7
Knox City CCD	585	391	135	-	5	5	45	223	317	4.6
Knox City town	483	370	106	-	-	5	45	188	250	5.6
Munday CCD	739	490	165	-	9	-	90	276	373	7.3
Munday city	594	448	132	-	2	-	76	242	276	8.8
Lamar County	19 077	6 757	9 276	24	357	13	1 713	6 512	10 852	3.8
Biardstown CCD	376	13	172	5	9	-	3	72	301	1.6
Paris city (part)	-	-	-	-	-	-	-	-	-	(X)
Blossom CCD	1 508	282	663	2	52	1	72	339	1 097	0.9
Blossom city	576	265	238	2	19	1	32	194	350	1.7
Deport CCD	837	201	304	2	27	4	34	234	569	0.7
Deport city (part)	251	185	39	2	-	4	34	96	121	2.4
Paris city (part)	-	-	-	-	-	-	-	-	-	(X)
Howland CCD	326	51	149	8	9	-	19	64	243	0.6
Paris city (part)	4	-	-	-	-	-	-	-	4	-
Paris CCD	12 257	5 712	6 088	-	56	8	1 413	4 837	6 007	4.6
Paris city (part)	10 519	5 438	4 846	-	28	8	1 352	4 438	4 729	5.1
Reno city	1 058	238	777	-	5	-	30	294	734	0.6
Sun Valley city	21	-	21	-	-	-	-	12	9	-
Powderly CCD	1 610	124	991	7	67	-	74	373	1 163	3.5
Paris city (part)	19	-	9	-	-	-	-	-	19	-
Roxton CCD	558	282	163	-	7	-	36	189	333	4.5
Roxton city	283	198	68	-	2	-	23	124	136	7.4
Sumner CCD	1 605	92	746	-	130	-	62	404	1 139	3.6
Paris city (part)	-	-	-	-	-	-	-	-	-	(X)
Toco city	35	24	8	-	3	-	6	13	16	5.7
Lamb County	5 360	3 938	1 084	2	18	4	359	1 929	3 072	5.4
Earth CCD	658	468	148	2	4	2	38	189	431	6.1
Earth city	398	284	104	-	4	2	34	133	231	9.0
Springlake town	49	42	5	-	-	-	4	13	32	8.2
Littlefield CCD	2 829	2 163	537	-	-	-	209	1 141	1 479	4.7
Littlefield city	2 418	1 912	444	-	-	-	196	1 038	1 184	4.9
Spade CDP	47	39	8	-	-	-	3	19	25	-
Olton CCD	982	745	160	-	8	-	62	328	592	7.5
Olton city	745	594	127	-	6	-	56	304	385	9.1
Sudan-Amherst CCD	891	562	239	-	6	2	50	271	570	4.9
Amherst city	267	213	51	-	-	2	18	79	170	5.6
Sudan city	411	278	131	-	-	-	32	134	245	6.6
Lampasas County	6 554	1 829	3 324	2	194	32	383	1 944	4 227	4.3
Adamsville CCD	439	12	201	-	14	-	23	120	296	2.3
Lampasas CCD	5 543	1 637	2 964	-	142	32	330	1 629	3 584	4.4
Copperas Cove city (part)	49	-	23	-	-	-	-	25	24	-
Kempner city	359	9	253	-	2	2	13	93	253	1.4
Lampasas city	2 558	1 573	856	-	43	14	298	921	1 339	7.5
Lometa CCD	572	180	159	2	38	-	30	195	347	4.5
Lometa city	275	160	75	-	10	-	23	113	139	9.5
La Salle County	1 819	620	735	-	27	-	338	691	790	6.7
Cotulla CCD	1 544	610	616	-	22	-	279	599	666	5.7
Cotulla city	1 200	583	459	-	-	-	256	477	467	6.2
Fowlerton CDP	39	-	16	-	15	-	-	31	8	-
Encinal CCD	275	10	119	-	5	-	59	92	124	12.4
Encinal city	225	10	94	-	5	-	55	74	96	15.1
Lavaca County	7 669	2 554	2 689	15	350	25	578	2 676	4 415	4.5
Hallettsville CCD	2 791	769	978	2	161	12	206	997	1 588	3.7
Hallettsville city	1 014	716	253	-	4	-	101	448	465	3.7
Moulton CCD	1 034	38	435	7	64	2	40	382	612	4.0
Moulton town	383	20	186	-	4	2	31	150	202	5.2
Shiner CCD	1 507	736	413	6	37	-	79	537	891	4.2
Shiner city	884	705	159	-	4	-	55	358	471	3.6
Yoakum CCD	2 337	1 011	863	-	88	11	253	760	1 324	5.8
Yoakum city (part)	1 380	924	422	-	18	5	191	523	666	7.6
Lee County	5 663	1 215	2 424	6	173	10	294	1 860	3 509	4.4
Giddings CCD	2 920	914	1 210	6	56	-	163	1 039	1 718	3.9
Giddings city	1 641	872	611	-	5	-	107	678	856	3.9
Lexington CCD	1 601	285	785	-	63	-	38	467	1 096	3.4
Lexington town	449	257	157	-	6	-	31	161	257	3.8
Lincoln-Dime Box CCD	1 142	16	429	-	54	10	93	354	695	7.0
Leon County	6 189	868	3 065	9	328	11	458	2 095	3 636	4.8
Buffalo CCD	1 371	268	865	-	47	-	129	450	792	7.0
Buffalo city	687	251	395	-	-	-	103	267	317	9.9
Centerville CCD	1 656	232	780	-	74	5	144	538	974	3.5
Centerville city	386	168	180	-	7	-	54	151	181	2.3
Leona city	73	24	29	-	2	-	3	29	41	4.1

Table 21. **Fuels and Equipment Characteristics: 2000**—Con.

[Data based on a sample (except Tables 65-68). For information on confidentiality protection, coverage, sampling error, and nonsampling error, see Appendix G.
For location of definitions, see "How to Use This Census Report"]

State County County Subdivision Place	Occupied housing units	House heating fuel					Vehicles available			Percent no telephone service available
		Utility gas	Electricity	Fuel oil, kerosene, etc.	Coal or coke, wood, solar energy, or other fuel	None	None	1	2 or more	
Leon County—Con.										
Jewett-Marquez CCD	1 230	79	641	-	67	-	66	437	727	5.9
Jewett city	347	79	207	-	-	-	22	164	161	12.7
Marquez city	100	-	34	-	6	-	17	44	39	4.0
Normangee CCD	1 378	174	543	9	65	6	67	482	829	2.8
Normangee town (part)	257	151	80	-	-	6	29	117	111	6.6
Oakwood CCD	554	115	236	-	75	-	52	188	314	5.2
Oakwood town (part)	192	100	69	-	6	-	17	77	98	7.3
Liberty County	23 242	5 253	11 554	73	344	102	1 766	7 903	13 573	5.2
Cleveland CCD	8 035	1 704	4 227	14	152	25	670	2 809	4 556	5.3
Cleveland city	2 670	1 466	1 142	-	-	5	424	1 169	1 077	7.7
Dayton Lakes city	45	6	11	-	-	-	7	23	15	15.6
Kenefick town (part)	-	-	-	-	-	-	-	-	-	(X)
North Cleveland city	97	31	41	-	-	-	8	45	44	9.3
Plum Grove city	273	3	196	-	3	-	7	81	185	1.1
Daisetta CCD	1 387	438	558	2	17	-	74	523	790	6.6
Daisetta city	358	172	152	-	-	-	22	151	185	7.8
Devers city (part)	33	17	-	-	-	-	2	8	23	6.1
Hardin city (part)	119	-	46	-	-	-	2	43	74	3.4
Hardin-Rye CCD	1 930	45	897	5	70	1	153	666	1 111	6.0
Hardin city (part)	158	-	99	-	-	1	9	55	94	3.8
Liberty-Dayton CCD	11 890	3 066	5 872	52	105	76	869	3 905	7 116	4.9
Ames city	415	182	153	8	5	-	49	175	191	5.8
Dayton city	2 114	858	1 045	-	10	23	238	838	1 038	5.4
Devers city (part)	91	66	22	-	-	-	8	35	48	7.7
Hardin city (part)	19	-	10	-	-	-	-	8	11	10.5
Kenefick town (part)	244	-	165	2	3	2	5	51	188	4.9
Liberty city	2 874	1 621	1 105	-	-	33	270	1 077	1 527	4.3
Mont Belvieu city (part)	-	-	-	-	-	-	-	-	-	(X)
Limestone County	7 906	2 979	3 408	11	139	14	614	2 896	4 396	4.8
Coolidge CCD	438	249	105	2	8	2	51	179	208	8.4
Coolidge town	313	231	69	-	5	2	33	148	132	9.6
Groesbeck CCD	1 822	819	736	-	14	-	144	704	974	3.5
Groesbeck city	1 300	776	479	-	-	-	140	585	575	3.5
Mart city (part)	-	-	-	-	-	-	-	-	-	(X)
Kosse CCD	367	128	178	-	5	-	37	125	205	5.7
Kosse town	198	128	61	-	2	-	28	81	89	9.6
Mexia CCD	3 608	1 636	1 523	-	23	-	313	1 362	1 933	5.8
Mexia city	2 395	1 437	864	-	6	-	247	992	1 156	7.1
Tehuacana town	138	68	56	-	-	-	9	38	91	5.1
Personville CCD	624	20	350	-	46	-	30	162	432	-
Prairie Hill CCD	313	2	159	3	9	-	17	83	213	5.8
Thornton CCD	734	125	357	6	34	12	22	281	431	4.2
Thornton town	209	116	50	-	4	-	9	82	118	2.4
Lipscomb County	1 205	882	100	-	32	2	58	387	760	5.2
Booker CCD	661	527	77	-	4	-	26	233	402	5.6
Booker town (part)	446	387	55	-	2	-	22	165	259	4.3
Darrouzett town	145	129	14	-	-	-	4	60	81	10.3
Follett CCD	240	168	11	-	6	2	9	72	159	6.7
Follett city	179	157	8	-	-	2	7	62	110	6.1
Higgins CCD	304	187	12	-	22	-	23	82	199	3.3
Higgins city	202	182	5	-	6	-	18	66	118	5.0
Lipscomb CDP	23	-	-	-	5	-	3	2	18	-
Live Oak County	4 230	795	2 423	-	41	8	282	1 492	2 456	4.7
George West CCD	2 758	454	1 558	-	21	6	136	1 043	1 579	4.9
George West city	881	359	481	-	-	6	82	366	433	10.4
Pernitas Point village (part)	84	2	68	-	-	-	2	19	63	-
Three Rivers CCD	1 472	341	865	-	20	2	146	449	877	4.3
Three Rivers city	719	318	380	-	4	2	118	283	318	7.0
Llano County	7 879	644	5 611	25	213	8	280	2 794	4 805	3.0
Llano North CCD	4 246	98	2 966	25	141	8	178	1 539	2 529	4.2
Buchanan Dam CDP	854	37	587	-	20	8	43	277	534	4.1
Kingsland CDP	2 103	37	1 566	25	67	-	80	928	1 095	4.9
Llano city (part)	-	-	-	-	-	-	-	-	-	(X)
Llano South CCD	3 633	546	2 645	-	72	-	102	1 255	2 276	1.7
Horseshoe Bay CDP (part)	1 347	17	1 317	-	-	-	6	443	898	-
Llano city (part)	1 350	529	625	-	13	-	75	591	684	3.4
Sunrise Beach Village city	354	-	298	-	11	-	8	107	239	1.7
Loving County	31	-	12	-	-	-	-	9	22	9.7
Mentone CCD	31	-	12	-	-	-	-	9	22	9.7
Lubbock County	92 516	58 704	30 764	37	175	80	6 220	35 664	50 632	2.6
Idalou CCD	1 399	947	308	1	3	-	66	389	944	2.5
Idalou city	796	611	178	-	-	-	51	244	501	4.1
Lubbock CCD	85 506	54 045	29 236	36	163	80	5 877	33 277	46 352	2.5
Abernathy city (part)	260	199	61	-	-	-	12	75	173	-
Buffalo Springs village (part)	-	-	-	-	-	-	-	-	-	(X)
Lubbock city	77 500	49 446	27 141	28	94	78	5 539	30 774	41 187	2.3
New Deal town	243	181	45	-	1	2	17	71	155	4.1
Reese Center CDP	11	5	6	-	-	-	-	6	5	-
Wolfforth city	888	674	206	-	-	-	44	257	587	0.8
Shallowater CCD	1 962	1 199	476	-	7	-	46	590	1 326	2.0
Shallowater city	747	567	172	-	-	-	28	238	481	1.1
Slaton CCD	3 649	2 513	744	-	2	-	231	1 408	2 010	4.1
Buffalo Springs village (part)	221	94	92	-	-	-	2	80	139	-
Ransom Canyon town	412	314	94	-	2	-	8	48	356	-
Slaton city	2 257	1 825	395	-	-	-	204	1 108	945	6.0
Lynn County	2 354	1 357	533	4	21	2	124	862	1 368	7.2
O'Donnell CCD	456	288	91	-	2	2	28	197	231	9.6
O'Donnell city (part)	328	264	56	-	-	2	21	166	141	12.5
Tahoka CCD	1 541	872	372	4	14	-	86	555	900	6.8

Table 21. **Fuels and Equipment Characteristics: 2000**—Con.

[Data based on a sample (except Tables 65-68). For information on confidentiality protection, coverage, sampling error, and nonsampling error, see Appendix G.
For location of definitions, see "How to Use This Census Report"]

State County County Subdivision Place	Occupied housing units	House heating fuel					Vehicles available			Percent no telephone service available
		Utility gas	Electricity	Fuel oil, kerosene, etc.	Coal or coke, wood, solar energy, or other fuel	None	None	1	2 or more	
Lynn County—Con.										
Tahoka CCD—Con.										
New Home city	91	72	17	-	-	-	-	16	75	2.2
Tahoka city	1 072	737	283	4	5	-	76	434	562	8.0
Wilson CCD	357	197	70	-	5	-	10	110	237	5.6
Wilson city	181	152	29	-	-	-	4	66	111	8.8
McCulloch County	3 277	1 650	902	2	74	3	322	1 215	1 740	6.5
Brady CCD	2 739	1 615	743	-	50	3	307	1 062	1 370	7.3
Brady city	2 215	1 543	537	-	17	-	301	886	1 028	7.7
Melvin CCD	273	33	69	-	6	-	15	84	174	3.3
Melvin town	72	-	19	-	-	-	12	35	25	8.3
Rochelle CCD	265	2	90	2	18	-	-	69	196	1.9
McLennan County	78 859	32 926	40 198	30	381	141	6 508	29 302	43 049	3.1
Axtell CCD	1 405	20	834	4	16	3	48	322	1 035	1.6
Hallsburg city (part)	24	-	6	-	-	-	-	7	17	12.5
Leroy city	128	-	67	-	-	-	1	36	91	-
China Spring CCD	1 399	28	947	-	41	-	58	196	1 145	0.6
Waco city (part)	-	-	-	-	-	-	-	-	-	(X)
Crawford CCD	1 551	213	948	2	42	2	48	327	1 176	2.2
Crawford town	272	168	83	-	3	-	15	87	170	5.5
Valley Mills city (part)	-	-	-	-	-	-	-	-	-	(X)
Waco city (part)	-	-	-	-	-	-	-	-	-	(X)
Elm Mott CCD	2 153	399	1 325	-	43	7	80	498	1 575	1.6
Lacy-Lakeview city (part)	-	-	-	-	-	-	-	-	-	(X)
Ross city (part)	27	8	11	-	2	-	3	5	19	-
Waco city (part)	-	-	-	-	-	-	-	-	-	(X)
McGregor CCD	2 444	1 166	1 112	-	18	-	183	753	1 508	1.5
McGregor city (part)	1 687	1 110	522	-	16	-	162	617	908	2.1
Waco city (part)	431	26	372	-	-	-	-	45	386	-
Mart CCD	2 120	854	752	2	27	7	171	672	1 277	3.4
Hallsburg city (part)	174	14	81	-	4	-	12	45	117	1.1
Mart city (part)	838	632	178	-	-	5	95	360	383	5.1
Riesel city	356	165	128	-	2	2	25	83	248	2.8
Moody CCD	3 901	720	2 626	11	40	15	157	935	2 809	1.9
Bruceville-Eddy city (part)	532	151	328	-	4	-	14	146	372	1.3
Hewitt city (part)	-	-	-	-	-	-	-	-	-	(X)
Lorena city	541	117	408	-	5	2	27	133	381	-
McGregor city (part)	-	-	-	-	-	-	-	-	-	(X)
Moody city	532	371	141	3	-	-	57	193	282	6.4
Waco CCD	61 174	28 558	30 737	11	103	107	5 598	24 673	30 903	3.4
Bellmead city	3 298	2 012	1 171	-	8	-	228	1 383	1 687	6.4
Beverly Hills city	758	564	192	-	-	-	62	307	389	2.8
Golinda city (part)	28	-	15	-	4	-	1	4	23	14.3
Hewitt city (part)	3 900	458	3 375	-	-	9	79	1 018	2 803	0.8
Lacy-Lakeview city (part)	2 498	1 169	1 308	-	6	-	109	1 220	1 169	1.6
Robinson city	2 786	1 053	1 608	-	-	21	46	628	2 112	1.2
Waco city (part)	41 910	22 094	19 099	9	64	77	4 961	18 706	18 243	4.0
Woodway city	3 358	1 093	2 247	-	-	-	61	647	2 650	0.4
West CCD	2 712	968	917	-	51	-	165	926	1 621	2.4
Gholson city	358	7	186	-	5	-	15	115	228	2.5
Ross city (part)	69	14	32	-	-	-	-	20	49	-
West city	1 069	837	218	-	-	-	75	437	557	1.7
McMullen County	355	2	232	2	9	-	36	112	207	8.2
Tilden CCD	355	2	232	2	9	-	36	112	207	8.2
Madison County	3 914	1 096	1 761	8	82	6	304	1 373	2 237	5.3
Madisonville CCD	2 405	842	1 148	6	44	-	204	946	1 255	5.3
Madisonville city	1 479	797	581	-	14	-	168	676	635	5.5
Midway CCD	517	128	179	2	3	-	50	171	296	8.1
Midway city	126	70	36	2	2	-	16	48	62	13.5
North Zulch CCD	992	126	434	-	35	6	50	256	686	3.6
Normangee town (part)	18	6	10	-	-	-	5	8	5	16.7
Marion County	4 610	862	2 510	6	202	7	396	1 760	2 454	5.2
Marion East CCD	1 955	652	952	-	88	-	231	748	976	3.9
Jefferson city (part)	868	473	375	-	10	-	147	385	336	1.8
Marion West CCD	2 655	210	1 558	6	114	7	165	1 012	1 478	6.1
Jefferson city (part)	-	-	-	-	-	-	-	-	-	(X)
Martin County	1 624	721	630	-	7	-	124	531	969	6.7
Stanton CCD	1 161	671	388	-	4	-	109	394	658	6.7
Stanton city	857	618	224	-	-	-	97	301	459	6.9
Tarzan-Lenorah CCD	463	50	242	-	3	-	15	137	311	6.5
Ackerly city (part)	28	2	11	-	-	-	3	7	18	-
Midland city (part)	-	-	-	-	-	-	-	-	-	(X)
Mason County	1 607	16	621	-	91	8	82	527	998	3.9
Mason East CCD	1 307	16	538	-	52	8	80	470	757	4.8
Mason city	924	16	417	-	28	8	80	378	466	6.4
Mason West CCD	300	-	83	-	39	-	2	57	241	-
Matagorda County	13 901	5 082	6 849	33	78	25	1 383	4 799	7 719	5.1
Bay City CCD	8 895	3 655	4 489	10	36	18	971	3 133	4 791	4.9
Bay City city	6 867	3 344	3 398	10	7	15	873	2 579	3 415	5.5
Van Vleck CDP	497	152	250	-	-	-	44	178	275	1.4
Matagorda-Sargent CCD	1 474	85	790	1	10	2	137	452	885	6.0
Palacios CCD	2 014	923	891	8	10	5	200	763	1 051	5.6
Palacios city	1 694	899	683	8	10	5	194	668	832	6.6
Tidehaven CCD	1 518	419	679	14	22	-	75	451	992	5.0
Blessing CDP	309	135	111	7	9	-	13	169	127	5.8
Markham CDP	376	227	129	-	-	-	14	112	250	5.6
Maverick County	13 089	2 465	8 262	33	66	163	1 623	5 252	6 214	7.8
Eagle Pass CCD	12 733	2 452	8 064	33	59	163	1 579	5 093	6 061	7.8
Eagle Pass city	7 011	2 325	4 401	-	26	90	1 119	2 684	3 208	7.1

Table 21. **Fuels and Equipment Characteristics: 2000**—Con.

[Data based on a sample (except Tables 65-68). For information on confidentiality protection, coverage, sampling error, and nonsampling error, see Appendix G.
For location of definitions, see "How to Use This Census Report"]

State County County Subdivision Place	Occupied housing units	House heating fuel					Vehicles available			Percent no telephone service available
		Utility gas	Electricity	Fuel oil, kerosene, etc.	Coal or coke, wood, solar energy, or other fuel	None	None	1	2 or more	
Maverick County—Con.										
Eagle Pass CCD—Con.										
Eidson Road CDP	2 231	72	1 348	21	22	10	175	959	1 097	8.2
El Indio CDP	58	-	30	-	-	-	-	44	14	20.7
Elm Creek CDP	447	17	263	-	-	20	48	196	203	6.7
Las Quintas Fronterizas CDP	452	-	343	-	-	3	46	128	278	10.2
Rosita North CDP	850	6	603	-	-	6	54	399	397	9.4
Rosita South CDP	622	9	466	12	4	12	49	261	312	15.9
Quemado CCD	356	13	198	-	7	-	44	159	153	7.0
Quemado CDP	83	-	44	-	7	-	-	61	22	8.4
Radar Base CDP	49	-	36	-	-	-	-	13	36	18.4
Medina County	12 880	3 648	6 620	41	244	85	835	3 848	8 197	5.7
Castroville-LaCoste CCD	3 640	795	1 974	12	61	14	112	977	2 551	3.4
Castroville city	937	496	395	-	-	-	45	339	553	2.6
LaCoste city	412	228	153	2	-	2	18	121	273	7.5
Devine-Natalia CCD	5 025	1 192	2 787	29	112	49	394	1 597	3 034	8.9
Devine city	1 508	608	799	-	18	19	146	639	723	9.0
Lytle city (part)	123	25	77	-	-	-	15	27	81	5.7
Natalia city	528	242	233	-	2	2	80	178	270	14.4
D'Hanis CCD	589	104	270	-	32	-	25	167	397	7.3
Hondo CCD	3 626	1 557	1 589	-	39	22	304	1 107	2 215	3.5
Hondo city	2 220	1 465	712	-	7	16	276	778	1 166	5.6
Menard County	990	194	373	5	47	2	70	380	540	7.1
Menard East CCD	133	4	40	3	7	-	-	46	87	-
Menard West CCD	857	190	333	2	40	2	70	334	453	8.2
Menard city	668	190	254	2	28	2	68	283	317	8.5
Midland County	42 745	23 653	17 001	25	127	77	2 578	15 190	24 977	2.5
Midland CCD	34 324	21 077	12 940	5	28	77	2 318	12 962	19 044	2.2
Midland city (part)	34 209	21 004	12 921	5	28	71	2 314	12 913	18 982	2.2
Midland Rural CCD	8 421	2 576	4 061	20	99	-	260	2 228	5 933	3.9
Midland city (part)	1 489	919	467	-	18	-	23	239	1 227	1.1
Odessa city (part)	309	251	58	-	-	-	-	32	277	-
Milam County	9 199	3 019	3 876	4	247	38	743	3 122	5 334	5.9
Buckholts CCD	451	88	192	2	15	5	15	152	284	9.3
Buckholts town	150	72	57	-	2	5	14	51	85	13.3
Burlington CCD	510	26	220	-	32	6	53	134	323	9.8
Cameron CCD	2 601	1 254	1 086	-	30	-	267	1 051	1 283	6.0
Cameron city	2 132	1 220	855	-	-	-	230	901	1 001	6.8
Davilla CCD	509	26	226	-	14	2	15	175	319	9.4
Gause-Milano CCD	940	40	363	-	60	-	66	256	618	6.3
Milano city	154	14	39	-	7	-	8	53	93	8.4
Rockdale CCD	3 189	1 264	1 469	-	54	18	265	1 041	1 883	5.3
Rockdale city	2 085	1 150	822	-	10	18	215	733	1 137	5.2
Thorndale CCD	999	321	320	2	42	7	62	313	624	2.3
Thorndale city (part)	480	310	143	2	-	4	41	151	288	3.5
Mills County	2 001	592	506	-	89	7	82	666	1 253	4.6
Goldthwaite CCD	1 158	556	291	-	30	4	65	444	649	6.0
Goldthwaite city	736	518	177	-	5	2	47	328	361	6.9
Mullin-Priddy CCD	843	36	215	-	59	3	17	222	604	2.8
Mullin town	81	2	16	-	-	-	-	26	55	-
Mitchell County	2 837	1 396	927	-	73	7	254	999	1 584	6.3
Colorado City CCD	2 040	1 063	704	-	53	6	209	725	1 106	6.1
Colorado City city	1 619	1 014	522	-	29	6	200	657	762	7.0
Loraine CCD	438	183	109	-	12	-	40	143	255	6.8
Loraine town	255	169	45	-	-	-	26	106	123	11.0
Westbrook CCD	359	150	114	-	8	1	5	131	223	6.7
Westbrook city	90	41	26	-	-	1	3	48	39	13.3
Montague County	7 770	3 428	2 303	15	140	22	403	2 446	4 921	4.7
Bowie CCD	4 090	1 942	1 235	11	54	13	214	1 211	2 665	4.8
Bowie city	2 101	1 579	444	-	12	8	148	769	1 184	5.5
Sunset city	137	63	45	-	2	-	5	52	80	8.0
Montague-Forestburg CCD	719	99	218	2	27	2	37	183	499	3.5
Nocona CCD	1 934	1 082	421	2	31	7	109	723	1 102	4.7
Nocona city	1 298	998	264	-	9	7	79	509	710	5.1
St. Jo CCD	1 027	305	429	-	28	-	43	329	655	5.4
St. Jo city	401	295	87	-	1	-	34	148	219	4.5
Montgomery County	103 296	36 559	51 772	140	684	372	4 817	29 922	68 557	2.5
Magnolia CCD	10 417	1 219	6 373	31	125	60	305	2 467	7 645	2.8
Magnolia city	425	109	284	-	3	2	34	147	244	3.3
Pinehurst CDP	1 357	98	816	3	11	6	46	411	900	6.8
Stagecoach town	181	5	137	3	3	-	2	25	154	-
Tomball city (part)	-	-	-	-	-	-	-	-	-	(X)
Montgomery CCD	11 894	2 321	7 113	42	103	50	294	3 239	8 361	2.2
Conroe city (part)	-	-	-	-	-	-	-	-	-	(X)
Montgomery city	197	16	93	-	3	2	13	59	125	5.6
Southeast Montgomery CCD	72 515	30 554	33 639	67	400	260	3 814	21 615	47 086	2.5
Conroe city (part)	13 168	5 454	7 263	9	38	89	1 253	5 397	6 518	3.1
Cut and Shoot town	386	130	194	-	7	-	17	109	260	2.1
Houston city (part)	230	41	177	-	-	-	19	53	158	-
Oak Ridge North city	1 019	762	245	-	-	-	8	166	845	-
Patton Village city	469	9	298	-	9	-	40	180	249	13.2
Porter Heights CDP	524	-	411	8	-	-	24	192	308	4.6
Roman Forest town	414	297	111	3	-	-	10	38	366	-
Shenandoah city	497	428	65	-	-	-	6	90	401	1.0
Splendora city	455	85	282	-	11	2	37	161	257	5.3
The Woodlands CDP	19 885	13 429	6 294	-	-	18	751	4 781	14 353	0.4
Woodbranch city	470	8	341	-	5	-	8	92	370	0.4
Woodloch town	80	-	78	-	-	-	-	10	70	-
Willis CCD	8 470	2 465	4 647	-	56	2	404	2 601	5 465	2.3

Table 21. **Fuels and Equipment Characteristics: 2000**—Con.

[Data based on a sample (except Tables 65-68). For information on confidentiality protection, coverage, sampling error, and nonsampling error, see Appendix G.
For location of definitions, see "How to Use This Census Report"]

State County County Subdivision Place	Occupied housing units	House heating fuel					Vehicles available			Percent no telephone service available
		Utility gas	Electricity	Fuel oil, kerosene, etc.	Coal or coke, wood, solar energy, or other fuel	None	None	1	2 or more	
Montgomery County—Con.										
Willis CCD—Con.										
Conroe city (part)	-	-	-	-	-	-	-	-	-	(X)
Panorama Village city	881	672	204	-	-	-	13	292	576	0.2
Willis city	1 336	454	830	-	-	-	165	540	631	4.1
Moore County	6 774	5 224	1 300	7	12	3	322	2 002	4 450	5.6
Dumas CCD	6 024	4 615	1 201	7	12	3	273	1 787	3 964	5.5
Cactus city	656	558	71	-	5	3	52	251	353	20.0
Dumas city	4 735	3 714	1 001	-	7	-	198	1 377	3 160	3.5
Fritch city (part)	3	-	3	-	-	-	-	3	-	-
Sunray CCD	750	609	99	-	-	-	49	215	486	6.1
Sunray city	689	592	88	-	-	-	47	202	440	6.4
Morris County	5 215	2 436	2 127	-	113	17	392	1 869	2 954	4.4
Daingerfield CCD	3 342	1 661	1 231	-	80	15	238	1 197	1 907	4.5
Daingerfield town	969	697	266	-	6	-	69	420	480	4.2
Hughes Springs city (part)	2	-	2	-	-	-	-	-	2	-
Lone Star city	663	425	226	-	8	-	50	286	327	3.9
Naples CCD	1 873	775	896	-	33	2	154	672	1 047	4.2
Naples city	634	383	231	-	2	-	74	262	298	5.7
Omaha city	409	240	162	-	-	2	36	174	199	6.1
Motley County	606	40	121	-	28	1	49	178	379	7.3
Matador North CCD	110	14	17	-	4	-	7	19	84	3.6
Matador South CCD	496	26	104	-	24	1	42	159	295	8.1
Matador town	316	17	84	-	7	1	20	125	171	6.0
Roaring Springs town	118	7	12	-	7	-	20	28	70	16.1
Nacogdoches County	22 006	7 079	12 452	16	297	44	1 744	8 236	12 026	4.4
Chireno-Martinsville CCD	1 838	593	886	2	71	11	85	566	1 187	5.0
Chireno city	167	118	43	-	-	-	20	65	82	10.2
Cushing-Douglass CCD	1 767	473	870	4	53	-	124	503	1 140	3.2
Cushing city	214	155	54	-	3	-	14	78	122	3.3
Garrison CCD	939	284	477	2	19	2	96	304	539	5.2
Garrison city	300	177	110	2	2	2	59	97	144	4.7
Nacogdoches CCD	17 462	5 729	10 219	8	154	31	1 439	6 863	9 160	4.5
Appleby city	187	77	98	-	2	-	6	69	112	-
Nacogdoches city	11 264	4 749	6 272	-	25	6	1 170	4 965	5 129	3.8
Navarro County	16 491	7 753	6 259	17	117	60	1 476	5 866	9 149	5.7
Blooming Grove CCD	1 574	454	659	4	21	2	85	478	1 011	4.8
Blooming Grove town	348	201	139	-	3	-	28	117	203	7.8
Frost city	238	177	55	-	-	-	30	77	131	8.4
Corsicana CCD	11 376	6 187	4 161	8	36	41	1 139	4 231	6 006	5.7
Angus city	121	11	81	-	2	-	-	42	79	-
Barry city	83	61	16	-	-	-	5	28	50	4.8
Corsicana city	8 722	5 925	2 622	-	7	41	1 082	3 548	4 092	6.3
Emhouse town	46	27	15	-	-	-	2	10	34	-
Eureka city	132	-	74	-	2	-	7	23	102	1.5
Mildred town	135	-	68	-	-	-	-	32	103	7.4
Mustang town	9	-	2	-	2	-	-	7	2	33.3
Navarro town	67	-	17	-	7	-	-	11	56	4.5
Oak Valley town	137	1	80	-	-	-	5	42	90	2.2
Retreat town	121	42	53	-	-	-	-	20	101	3.3
Richland town (part)	-	-	-	-	-	-	-	-	-	(X)
Streetman town (part)	-	-	-	-	-	-	-	-	-	(X)
Dawson CCD	1 308	420	426	-	31	6	67	422	819	4.2
Dawson town	361	269	66	-	4	-	39	123	199	6.4
Richland town (part)	141	90	24	-	-	-	4	58	79	2.1
Kerens CCD	1 270	565	522	5	6	5	153	426	691	7.6
Goodlow city	98	51	36	-	-	-	7	54	37	10.2
Kerens city	688	473	202	-	-	-	103	282	303	10.2
Powell town	39	20	17	-	-	-	3	21	15	5.1
Rice CCD	963	127	491	-	23	6	32	309	622	6.9
Rice city	262	120	110	-	2	6	4	88	170	7.6
Newton County	5 583	762	2 981	21	278	30	545	1 965	3 073	6.9
Burkeville CCD	929	9	513	4	96	6	81	346	502	7.6
South Toledo Bend CDP	274	-	198	4	25	-	9	114	151	1.5
Call CCD	1 013	46	525	6	42	-	141	376	496	11.6
Deweyville CCD	1 371	215	808	11	51	10	83	427	861	3.9
Deweyville CDP	451	169	157	5	19	10	36	134	281	3.5
Newton CCD	2 270	492	1 135	-	89	14	240	816	1 214	6.4
Newton city	719	408	266	-	10	5	79	266	374	8.2
Nolan County	6 170	3 430	2 084	7	71	8	508	2 379	3 283	6.5
Blackwell-Nolan CCD	314	85	81	-	6	-	15	84	215	4.1
Blackwell city (part)	151	76	43	-	-	-	11	38	102	4.0
Roscoe CCD	799	308	309	-	25	-	30	267	502	3.6
Roscoe city	515	298	173	-	5	-	25	201	289	5.0
Sweetwater city (part)	11	-	8	-	-	-	-	3	8	-
Sweetwater CCD	5 057	3 037	1 694	7	40	8	463	2 028	2 566	7.1
Sweetwater city (part)	4 542	2 993	1 370	7	40	8	449	1 933	2 160	7.6
Nueces County	110 365	48 255	58 883	19	207	543	10 455	42 105	57 805	3.8
Bishop CCD	2 064	965	721	2	24	8	159	719	1 186	5.2
Bishop city	1 132	740	343	-	5	5	90	376	666	3.0
Driscoll city (part)	2	-	2	-	-	-	-	-	2	-
La Paloma-Lost Creek CDP	66	2	37	2	-	-	-	27	39	9.1
Robstown city (part)	-	-	-	-	-	-	-	-	-	(X)
Spring Garden-Terra Verde CDP	169	4	74	-	7	-	26	65	78	8.9
Corpus Christi CCD	95 274	42 580	51 130	-	105	479	9 292	36 845	49 137	3.7
Corpus Christi city (part)	94 804	42 524	50 906	-	99	469	9 270	36 655	48 879	3.7
Petronila city (part)	-	-	-	-	-	-	-	-	-	(X)
Portland city (part)	-	-	-	-	-	-	-	-	-	(X)
Tierra Grande CDP	133	4	48	-	-	10	14	35	84	-
Corpus Christi West CCD	3 666	628	2 333	17	34	25	106	992	2 568	2.4

Table 21. **Fuels and Equipment Characteristics: 2000**—Con.

[Data based on a sample (except Tables 65-68). For information on confidentiality protection, coverage, sampling error, and nonsampling error, see Appendix G.
For location of definitions, see "How to Use This Census Report"]

State County County Subdivision Place	Occupied housing units	House heating fuel					Vehicles available			Percent no telephone service available
		Utility gas	Electricity	Fuel oil, kerosene, etc.	Coal or coke, wood, solar energy, or other fuel	None	None	1	2 or more	
Nueces County—Con.										
Corpus Christi West CCD—Con.										
Agua Dulce city	237	160	69	-	-	2	21	98	118	5.9
Corpus Christi city (part)	1 192	341	826	7	6	12	20	255	917	-
Rancho Banquete CDP	116	2	56	-	-	-	10	57	49	11.2
Robstown city (part)	20	-	20	-	-	-	-	10	10	50.0
Sandy Hollow-Escondidas CDP	151	4	65	-	5	-	14	30	107	2.6
San Patricio city (part)	18	-	12	-	2	-	3	7	8	-
Driscoll CCD	846	172	313	-	2	5	36	279	531	5.0
Driscoll city (part)	244	146	75	-	-	-	15	78	151	3.3
Petronila city (part)	39	-	9	-	-	-	3	13	23	5.1
Robstown city (part)	5	-	-	-	-	-	-	5	-	-
Port Aransas CCD	4 429	875	3 442	-	-	26	150	1 646	2 633	2.6
Aransas Pass city (part)	37	-	29	-	-	-	-	13	24	-
Corpus Christi city (part)	2 812	402	2 386	-	-	13	60	965	1 787	1.1
Ingleside city (part)	-	-	-	-	-	-	-	-	-	(X)
Port Aransas city	1 540	471	989	-	-	13	87	650	803	5.4
Portland city (part)	-	-	-	-	-	-	-	-	-	(X)
Robstown CCD	4 086	3 035	944	-	42	-	712	1 624	1 750	8.6
North San Pedro CDP	241	207	29	-	5	-	9	105	127	7.5
Robstown city (part)	3 637	2 685	867	-	37	-	657	1 439	1 541	9.0
Ochiltree County	3 261	2 622	388	-	6	-	100	1 065	2 096	4.0
Perryton East CCD	2 990	2 475	359	-	-	-	100	989	1 901	4.1
Booker town (part)	2	-	-	-	-	-	-	-	2	-
Perryton city (part)	2 752	2 400	328	-	-	-	100	932	1 720	3.7
Perryton West CCD	271	147	29	-	6	-	-	76	195	3.3
Perryton city (part)	-	-	-	-	-	-	-	-	-	(X)
Oldham County	735	428	176	-	2	-	39	216	480	1.6
Vega East CCD	629	428	136	-	2	-	37	180	412	1.7
Vega city	379	295	77	-	-	-	23	110	246	1.3
Vega West CCD	106	-	40	-	-	-	2	36	68	0.9
Adrian city	69	-	26	-	-	-	2	26	41	-
Orange County	31 642	11 963	17 090	39	219	168	2 371	10 320	18 951	3.3
Bridge City-Orangefield CCD	5 590	2 439	2 851	5	28	16	211	1 619	3 760	1.7
Bridge City city (part)	3 170	1 876	1 272	-	-	-	136	992	2 042	1.6
Orange city (part)	-	-	-	-	-	-	-	-	-	(X)
Port Arthur city (part)	-	-	-	-	-	-	-	-	-	(X)
Mauriceville CCD	3 576	295	2 710	9	36	-	111	995	2 470	2.2
Mauriceville CDP (part)	628	14	503	-	-	-	15	166	447	4.1
Orange city (part)	-	-	-	-	-	-	-	-	-	(X)
Orange CCD	12 018	6 488	4 998	17	43	150	1 359	4 209	6 450	4.0
Bridge City city (part)	-	-	-	-	-	-	-	-	-	(X)
Orange city (part)	7 278	4 206	2 819	11	-	121	1 065	2 659	3 554	4.5
Pinehurst city	983	442	523	-	-	3	128	410	445	3.7
West Orange city	1 675	1 117	511	-	12	7	116	695	864	5.1
Vidor CCD	10 458	2 741	6 531	8	112	2	690	3 497	6 271	3.7
Mauriceville CDP (part)	361	14	307	-	-	-	16	78	267	5.3
Pine Forest city	225	96	121	-	-	-	14	61	150	3.1
Rose City city	190	68	95	2	3	2	11	77	102	1.1
Vidor city	4 191	1 730	2 281	6	19	-	340	1 471	2 380	3.8
Palo Pinto County	10 594	4 779	3 835	-	141	21	797	3 673	6 124	5.1
Graford CCD	1 077	273	411	-	29	2	49	308	720	4.6
Graford city	223	151	59	-	2	2	7	81	135	12.6
Mineral Wells CCD	7 429	3 953	2 644	-	57	14	660	2 756	4 013	5.7
Mineral Wells city (part)	5 709	3 804	1 731	-	24	14	622	2 254	2 833	6.7
Palo Pinto-Santo CCD	1 220	177	488	-	29	3	28	323	869	2.8
Strawn-Gordon CCD	868	376	292	-	26	2	60	286	522	3.9
Gordon city	196	120	61	-	1	-	16	72	108	1.0
Mingus city	103	3	42	-	2	2	5	30	68	2.9
Strawn city	293	225	50	-	8	-	33	114	146	9.9
Panola County	8 821	2 980	4 367	22	265	6	629	3 170	5 022	4.7
Beckville CCD	1 166	329	630	-	29	2	77	336	753	4.6
Beckville city	292	187	86	-	7	-	27	98	167	9.2
Tatum city (part)	74	39	26	-	2	-	3	29	42	-
Carthage CCD	4 107	1 884	1 986	17	47	-	377	1 532	2 198	4.0
Carthage city	2 621	1 547	1 033	17	7	-	278	1 109	1 234	4.4
Gary City town (part)	-	-	-	-	-	-	-	-	-	(X)
De Berry-Deadwood CCD	1 783	351	825	-	83	-	97	636	1 050	6.6
Gary City CCD	786	163	465	-	29	4	52	278	456	6.4
Gary City town (part)	114	54	44	-	2	-	15	41	58	8.8
Long Branch-Dotson CCD	979	253	461	5	77	-	26	388	565	3.0
Parker County	31 131	5 306	18 808	32	487	48	1 170	8 283	21 678	3.4
Springtown CCD	10 381	563	6 984	16	220	6	424	2 634	7 323	4.4
Azle city (part)	622	148	432	-	-	-	20	189	413	5.8
Briar CDP (part)	214	-	128	-	-	-	18	43	153	16.4
Reno city (part)	850	16	507	6	26	6	43	267	540	6.0
Sanctuary town	106	32	49	-	2	-	7	19	80	2.8
Springtown city	813	224	531	-	7	-	58	268	487	5.9
Weatherford city (part)	70	-	70	-	-	-	-	27	43	25.7
Willow Park city (part)	-	-	-	-	-	-	-	-	-	(X)
Weatherford CCD	11 501	3 691	5 686	7	121	21	604	3 886	7 011	3.6
Cool city (part)	39	-	20	-	-	-	-	13	26	-
Millsap town	141	98	33	-	-	-	11	29	101	5.0
Mineral Wells city (part)	21	11	7	-	-	-	-	15	6	-
Weatherford city (part)	6 534	3 407	2 899	-	42	10	451	2 594	3 489	3.4
Weatherford Northwest CCD	3 124	110	1 617	7	99	11	48	784	2 292	3.3
Cool city (part)	33	-	12	-	-	-	-	11	22	9.1
Mineral Wells city (part)	10	3	5	-	-	-	-	8	2	-
Weatherford city (part)	110	-	100	-	-	-	-	54	56	5.5
Weatherford Southeast CCD	6 125	942	4 521	2	47	10	94	979	5 052	1.7
Aledo city	601	232	356	-	-	-	10	158	433	1.3
Annetta town	376	4	334	-	2	-	8	38	330	-

Table 21. **Fuels and Equipment Characteristics: 2000**—Con.

[Data based on a sample (except Tables 65-68). For information on confidentiality protection, coverage, sampling error, and nonsampling error, see Appendix G.
For location of definitions, see "How to Use This Census Report"]

State County County Subdivision Place	Occupied housing units	House heating fuel					Vehicles available			Percent no telephone service available
		Utility gas	Electricity	Fuel oil, kerosene, etc.	Coal or coke, wood, solar energy, or other fuel	None	None	1	2 or more	
Parker County—Con.										
Weatherford Southeast CCD—Con.										
Annetta North town	156	-	114	-	-	-	3	22	131	-
Annetta South town	195	3	163	-	2	-	2	20	173	-
Hudson Oaks city	538	82	417	-	5	-	10	76	452	3.2
Weatherford city (part)	761	199	515	-	8	-	9	136	616	1.2
Willow Park city (part)	981	55	871	-	7	8	11	80	890	1.0
Parmer County	3 322	2 398	617	1	16	2	146	1 097	2 079	3.8
Farwell-Bovina CCD	1 748	1 226	318	1	10	2	83	551	1 114	6.0
Bovina city	571	484	74	-	-	-	44	201	326	9.8
Farwell city	514	417	88	-	-	-	26	195	293	6.0
Friona CCD	1 574	1 172	299	-	6	-	63	546	965	1.4
Friona city	1 269	1 035	216	-	-	-	57	484	728	1.1
Pecos County	5 153	2 684	1 381	2	44	7	341	1 805	3 007	5.7
Fort Stockton CCD	4 187	2 224	1 141	-	24	-	289	1 528	2 370	5.5
Fort Stockton city	2 794	2 038	711	-	-	-	219	1 052	1 523	4.1
Imperial CCD	346	144	76	-	13	4	23	95	228	12.1
Coyanosa CDP	52	37	6	-	-	-	11	15	26	21.2
Imperial CDP	165	90	39	-	13	4	9	52	104	10.9
Iraan CCD	620	316	164	2	7	3	29	182	409	3.9
Iraan city	440	303	111	2	3	-	21	109	310	3.9
Polk County	15 119	2 398	8 346	23	417	131	1 202	5 557	8 360	4.5
Corrigan CCD	1 704	395	808	2	60	12	172	645	887	5.9
Corrigan town	643	297	269	-	3	6	110	310	223	9.0
Livingston-New Willard CCD	13 415	2 003	7 538	21	357	119	1 030	4 912	7 473	4.3
Goodrich city	93	39	37	-	-	-	5	41	47	4.3
Livingston town	2 088	992	919	-	24	15	303	944	841	6.7
Onalaska city	530	118	338	2	-	2	40	252	238	4.5
Seven Oaks city	46	2	20	-	11	-	7	11	28	13.0
West Livingston CDP	1 492	128	892	-	44	41	97	492	903	3.1
Potter County	40 760	32 151	7 570	31	91	128	3 567	16 125	21 068	5.0
Amarillo CCD	39 305	31 547	7 093	23	83	128	3 526	15 823	19 956	5.1
Amarillo city (part)	37 591	30 321	6 735	-	64	128	3 483	15 467	18 641	5.3
Canadian River Breaks CCD	1 455	604	477	8	8	-	41	302	1 112	1.6
Bishop Hills town	86	76	10	-	-	-	5	20	61	-
Presidio County	2 530	681	940	-	52	22	331	952	1 247	11.1
Marfa CCD	1 075	648	222	-	23	2	136	388	551	9.7
Marfa city	872	596	184	-	8	2	117	343	412	8.3
Presidio CCD	1 455	33	718	-	29	20	195	564	696	12.1
Presidio city	1 293	28	635	-	25	18	186	494	613	12.7
Redford CDP	44	-	29	-	-	-	6	10	28	13.6
Rains County	3 617	459	1 793	16	140	4	180	1 058	2 379	3.8
Emory CCD	2 060	315	985	12	67	4	113	575	1 372	3.8
Alba town (part)	-	-	-	-	-	-	-	-	-	(X)
Emory city (part)	424	216	167	-	10	-	32	162	230	5.2
Point CCD	1 557	144	808	4	73	-	67	483	1 007	3.7
East Tawakoni city	312	-	161	2	2	-	7	106	199	0.6
Emory city (part)	6	-	-	-	-	-	-	6	-	-
Point city	291	132	120	-	5	-	28	124	139	11.7
Randall County	41 240	28 874	11 295	6	78	32	1 382	13 648	26 210	1.3
Amarillo CCD	30 750	22 637	7 813	6	8	23	1 049	10 557	19 144	1.2
Amarillo city (part)	30 021	22 203	7 590	6	8	23	1 024	10 282	18 715	1.1
Canyon CCD	5 693	3 633	1 762	-	28	9	221	2 117	3 355	1.0
Canyon city (part)	4 468	3 076	1 343	-	10	-	208	1 862	2 398	1.1
Happy town (part)	12	4	4	-	-	2	-	4	8	-
Lake Tanglewood village (part)	130	112	18	-	-	-	-	10	120	-
Palisades village (part)	77	58	12	-	2	-	4	18	55	2.6
Timbercreek Canyon village (part)	107	77	30	-	-	-	-	11	96	-
North Randall CCD	4 797	2 604	1 720	-	42	-	112	974	3 711	2.4
Amarillo city (part)	-	-	-	-	-	-	-	-	-	(X)
Canyon city (part)	365	233	132	-	-	-	7	39	319	4.7
Lake Tanglewood village (part)	223	159	61	-	-	-	2	37	184	-
Palisades village (part)	64	52	12	-	-	-	-	21	43	4.7
Timbercreek Canyon village (part)	45	30	15	-	-	-	-	7	38	-
Reagan County	1 107	759	261	-	-	-	25	422	660	3.3
Big Lake CCD	1 107	759	261	-	-	-	25	422	660	3.3
Big Lake city	928	726	187	-	-	-	20	362	546	1.9
Real County	1 245	14	587	-	95	5	75	460	710	8.2
Camp Wood-Leakey CCD	1 245	14	587	-	95	5	75	460	710	8.2
Camp Wood city	267	5	98	-	32	-	31	106	130	13.9
Leakey city	169	1	58	-	8	-	9	89	71	11.8
Red River County	5 827	1 942	1 810	8	369	4	480	1 898	3 449	7.5
Annona-Avery CCD	1 184	267	302	-	93	2	79	404	701	6.1
Annona town	115	65	27	-	4	-	11	31	73	11.3
Avery town	204	162	18	-	2	-	24	89	91	6.4
Bogata CCD	1 237	469	391	8	98	-	79	395	763	6.3
Bogata city	596	398	145	1	-	-	58	270	268	9.1
Deport city (part)	26	16	7	-	-	-	-	3	23	-
Clarksville CCD	2 332	980	800	-	110	-	239	800	1 293	8.6
Clarksville city	1 527	941	479	-	31	-	233	549	745	10.6
Detroit CCD	686	216	227	-	35	2	66	203	417	5.7
Detroit town	325	178	109	-	-	2	53	116	156	5.5
Manchester CCD	388	10	90	-	33	-	17	96	275	12.4
Reeves County	4 091	3 143	568	-	2	3	398	1 675	2 018	8.6
Balmorhea CCD	459	262	93	-	2	3	60	230	169	13.5
Balmorhea city	182	96	61	-	-	-	24	87	71	8.8
Pecos CCD	3 632	2 881	475	-	-	-	338	1 445	1 849	8.0

Table 21. **Fuels and Equipment Characteristics: 2000**—Con.

[Data based on a sample (except Tables 65-68). For information on confidentiality protection, coverage, sampling error, and nonsampling error, see Appendix G.
For location of definitions, see "How to Use This Census Report"]

State County County Subdivision Place	Occupied housing units	House heating fuel					Vehicles available			Percent no telephone service available
		Utility gas	Electricity	Fuel oil, kerosene, etc.	Coal or coke, wood, solar energy, or other fuel	None	None	1	2 or more	
Reeves County—Con.										
Pecos CCD—Con.										
Lindsay CDP	128	6	15	-	-	-	20	42	66	7.0
Pecos city	3 176	2 756	384	-	-	-	310	1 228	1 638	6.6
Toyah town	58	5	6	-	-	-	-	34	24	17.2
Refugio County	2 985	1 275	1 188	2	23	14	288	1 103	1 594	5.9
Austwell-Tivoli CCD	430	39	186	-	8	-	47	134	249	9.1
Austwell city	89	-	36	-	-	-	23	33	33	14.6
Refugio town (part)	-	-	-	-	-	-	-	-	-	(X)
Refugio CCD	1 433	857	502	-	6	5	173	527	733	4.5
Refugio town (part)	1 119	776	328	-	-	5	171	441	507	5.3
Woodsboro CCD	1 122	379	500	2	9	9	68	442	612	6.3
Bayside town	157	3	89	-	2	2	8	75	74	6.4
Woodsboro town	619	350	222	2	2	5	52	266	301	7.3
Roberts County	362	236	67	-	7	-	7	93	262	3.6
Miami CCD	362	236	67	-	7	-	7	93	262	3.6
Miami city	241	210	27	-	2	-	7	59	175	1.7
Robertson County	6 179	2 304	2 243	23	155	38	894	1 948	3 337	6.7
Bremond CCD	748	306	227	-	25	3	102	221	425	8.8
Bremond city	357	265	66	-	4	3	54	121	182	10.9
Calvert CCD	682	363	181	-	9	12	155	248	279	11.0
Calvert city	558	360	133	-	4	12	145	203	210	12.9
Franklin CCD	1 933	329	844	14	83	9	134	586	1 213	4.1
Franklin city	530	285	213	2	4	2	91	209	230	4.3
Hearne CCD	2 816	1 306	991	9	38	14	503	893	1 420	6.8
Hearne city	1 681	1 135	414	-	12	7	415	611	655	7.9
Rockwall County	14 530	5 791	7 821	-	34	37	287	3 348	10 895	1.2
Northeast Rockwall CCD	2 070	608	1 271	-	-	11	56	608	1 406	4.0
Fate city	177	55	100	-	-	-	5	38	134	1.7
Mobile City city	60	31	29	-	-	-	-	46	14	21.7
Rockwall city (part)	16	-	14	-	-	-	-	-	16	-
Royse City city (part)	958	486	458	-	-	-	36	344	578	3.2
Northwest Rockwall CCD	7 440	3 922	3 402	-	10	-	147	1 717	5 576	0.5
Dallas city (part)	6	-	-	-	-	-	-	-	6	-
Garland city (part)	-	-	-	-	-	-	-	-	-	(X)
Rockwall city (part)	4 725	2 848	1 806	-	-	-	93	1 321	3 311	0.7
Rowlett city (part)	2 129	1 016	1 113	-	-	-	46	316	1 767	-
Wylie city (part)	72	-	72	-	-	-	8	16	48	-
South Rockwall CCD	5 020	1 261	3 148	-	24	26	84	1 023	3 913	0.9
Dallas city (part)	-	-	-	-	-	-	-	-	-	(X)
Heath city	1 307	548	648	-	-	5	6	122	1 179	-
McLendon-Chisholm city	308	-	241	-	3	8	-	29	279	1.3
Rockwall city (part)	1 932	610	1 297	-	-	7	76	493	1 363	-
Runnels County	4 428	2 547	1 012	2	48	16	312	1 364	2 752	5.0
Ballinger CCD	1 999	1 285	466	-	6	5	147	712	1 140	5.6
Ballinger city	1 560	1 191	316	-	-	5	134	638	788	6.2
Miles CCD	448	189	156	-	20	11	20	132	296	3.8
Miles city	305	169	102	-	11	11	18	104	183	3.0
Rowena CCD	339	106	51	2	-	-	2	78	259	1.2
Winters CCD	1 642	967	339	-	22	-	143	442	1 057	5.5
Winters city	1 103	895	192	-	-	-	138	370	595	7.1
Rusk County	17 364	6 531	7 966	22	455	30	1 241	5 675	10 448	4.5
Carlisle-Turnertown CCD	743	255	333	-	12	2	76	225	442	8.9
Henderson CCD	6 885	3 445	2 820	10	101	9	534	2 456	3 895	3.9
Henderson city	4 420	2 827	1 524	-	6	-	384	1 651	2 385	4.5
Kilgore CCD	2 933	949	1 519	-	30	-	129	872	1 932	2.8
Kilgore city (part)	990	708	247	-	-	-	18	316	656	-
Laneville CCD	1 202	318	475	7	86	2	88	446	668	10.5
Reklaw city (part)	51	36	9	-	-	-	-	22	29	-
Mount Enterprise CCD	1 059	277	438	-	76	-	117	314	628	5.7
Mount Enterprise city	199	76	77	-	16	-	23	68	108	3.0
Overton CCD	1 725	913	605	-	19	10	111	566	1 048	5.5
New London city	342	207	107	-	4	-	15	112	215	2.9
Overton city (part)	861	636	200	-	-	3	69	337	455	7.5
Pinehill CCD	796	77	446	-	88	5	38	221	537	2.4
Tatum CCD	2 021	297	1 330	5	43	2	148	575	1 298	3.0
Easton city (part)	22	4	15	-	-	-	6	12	4	-
Tatum city (part)	366	169	179	1	3	2	44	145	177	1.6
Sabine County	4 485	644	2 427	-	183	6	381	1 555	2 549	4.1
Hemphill CCD	2 087	285	1 170	-	88	-	139	762	1 186	2.5
Hemphill city	470	225	197	-	16	-	80	173	217	4.3
Milam CCD	1 077	60	606	-	53	6	87	333	657	4.1
Milam CDP	591	28	358	-	34	-	21	165	405	4.4
Pineland CCD	1 321	299	651	-	42	-	155	460	706	6.8
Pineland city	370	225	128	-	6	-	71	147	152	3.5
San Augustine County	3 575	915	1 548	6	184	13	387	1 314	1 874	5.1
Broaddus CCD	1 090	39	537	6	87	-	32	477	581	5.0
Broaddus town	75	1	46	2	5	-	9	33	33	12.0
San Augustine CCD	2 485	876	1 011	-	97	13	355	837	1 293	5.2
San Augustine town	833	571	197	-	28	-	185	300	348	4.2
San Jacinto County	8 651	322	4 576	22	248	40	506	3 192	4 953	5.1
Coldspring CCD	1 884	50	1 175	-	42	7	108	723	1 053	4.7
Coldspring city	280	9	165	-	11	4	39	112	129	5.7
Point Blank CCD	1 847	21	1 145	-	79	4	74	671	1 102	2.2
Oakhurst city	90	-	45	-	7	-	10	36	44	2.2
Point Blank city	274	2	199	-	8	2	20	101	153	1.8
Shepherd-Evergreen CCD	4 920	251	2 256	22	127	29	324	1 798	2 798	6.4
Shepherd city	741	186	338	3	13	7	96	260	385	6.3

Table 21. **Fuels and Equipment Characteristics: 2000**—Con.

[Data based on a sample (except Tables 65-68). For information on confidentiality protection, coverage, sampling error, and nonsampling error, see Appendix G.
For location of definitions, see "How to Use This Census Report"]

State County County Subdivision Place	Occupied housing units	House heating fuel					Vehicles available			Percent no telephone service available
		Utility gas	Electricity	Fuel oil, kerosene, etc.	Coal or coke, wood, solar energy, or other fuel	None	None	1	2 or more	
San Patricio County	22 093	8 932	10 679	2	63	131	1 656	8 012	12 425	5.8
Aransas Pass-Ingleside CCD	6 407	2 067	3 897	-	1	53	409	2 630	3 368	5.3
Aransas Pass city (part)	2 597	1 058	1 390	-	-	42	248	1 088	1 261	8.4
Corpus Christi city (part)	-	-	-	-	-	-	-	-	-	(X)
Falman-County Acres CDP	94	-	61	-	-	-	-	42	52	-
Ingleside city (part)	2 964	839	1 996	-	-	5	147	1 167	1 650	3.2
Ingleside on the Bay city	263	86	168	-	1	6	6	95	162	2.7
Gregory-Portland CCD	6 221	2 740	3 277	-	8	18	263	1 711	4 247	3.0
Doyle CDP	90	82	-	-	-	-	-	37	53	-
Gregory city	657	488	150	-	2	5	68	209	380	7.2
Ingleside city (part)	-	-	-	-	-	-	-	-	-	(X)
Portland city (part)	5 053	2 126	2 887	-	-	10	184	1 371	3 498	1.7
Tradewinds CDP	38	-	27	-	6	-	11	5	22	-
Mathis CCD	2 929	1 089	1 113	2	21	12	346	1 165	1 418	7.0
Edgewater-Paisano CDP	65	-	48	-	-	-	8	19	38	4.6
Lake City town	213	-	120	-	8	2	9	84	120	2.8
Lakeshore Gardens-Hidden Acres CDP	290	10	185	-	-	-	7	106	177	4.8
Lakeside town	136	4	97	-	3	-	-	61	75	1.5
Mathis city	1 497	967	413	-	7	10	277	619	601	8.1
San Patricio city (part)	101	2	45	-	-	-	7	36	58	4.0
Sinton-Odem CCD	4 681	1 941	1 785	-	33	31	396	1 835	2 450	8.2
Corpus Christi city (part)	-	-	-	-	-	-	-	-	-	(X)
Del Sol-Loma Linda CDP	218	6	112	-	-	-	16	83	119	6.9
Edroy CDP	102	75	18	-	-	-	21	30	51	13.7
Morgan Farm Area CDP	153	7	57	-	-	-	-	66	87	9.2
Odem city	768	467	284	-	2	10	78	276	414	5.3
Rancho Chico CDP	115	84	31	-	-	-	20	71	24	27.0
St. Paul CDP	168	-	49	-	5	-	-	49	119	8.3
Sinton city	1 829	1 118	680	-	6	12	195	864	770	9.0
Taft CCD	1 855	1 095	607	-	-	17	242	671	942	9.1
Taft city	1 081	649	406	-	-	10	188	406	487	6.7
Taft Southwest CDP	477	429	36	-	-	7	36	211	230	15.3
San Saba County	2 289	674	661	-	65	8	149	713	1 427	3.1
San Saba North CCD	592	13	150	-	33	-	21	157	414	4.1
Richland Springs town	137	3	24	-	-	-	9	56	72	10.9
San Saba South CCD	1 697	661	511	-	32	8	128	556	1 013	2.8
San Saba town	1 003	636	254	-	10	4	103	369	531	3.1
Schleicher County	1 115	578	317	-	9	1	60	424	631	4.8
Eldorado East CCD	976	573	273	-	4	1	56	394	526	5.0
Eldorado city	717	518	172	-	2	1	44	318	355	5.6
Eldorado West CCD	139	5	44	-	5	-	4	30	105	2.9
Scurry County	5 756	2 634	1 973	-	98	7	368	2 186	3 202	3.9
Fluvanna-Sharon Ridge CCD	511	19	236	-	12	-	13	92	406	1.4
Hermleigh CCD	319	73	104	-	3	-	18	104	197	3.4
Hermleigh CDP	162	73	40	-	-	-	18	56	88	5.6
Snyder CCD	4 926	2 542	1 633	-	83	7	337	1 990	2 599	4.1
Snyder city	4 055	2 475	1 339	-	43	7	301	1 748	2 006	4.1
Shackelford County	1 300	610	491	-	41	6	64	456	780	3.0
Albany CCD	1 124	533	435	-	29	6	61	409	654	2.8
Albany city	755	485	244	-	10	2	33	277	445	2.6
Lueders city (part)	-	-	-	-	-	-	-	-	-	(X)
Moran CCD	176	77	56	-	12	-	3	47	126	4.0
Moran city	94	63	25	-	4	-	3	32	59	7.4
Shelby County	9 595	3 178	4 398	13	323	54	1 040	3 445	5 110	5.6
Aiken-Neuville CCD	1 060	322	458	4	47	7	78	277	705	3.3
Center CCD	3 871	1 549	1 819	-	63	33	532	1 414	1 925	7.0
Center city	2 022	990	921	-	31	33	415	858	749	9.4
Shelbyville CCD	1 340	623	421	-	68	-	109	477	754	5.2
Huxley city	135	91	31	-	10	-	-	46	89	1.5
Tenaha-Joaquin CCD	1 943	342	1 089	5	103	13	161	802	980	4.8
Joaquin city	347	136	177	-	6	5	36	137	174	5.2
Tenaha town	413	139	210	-	4	-	84	198	131	9.9
Timpson CCD	1 381	342	611	4	42	1	160	475	746	4.9
Timpson city	455	262	176	-	1	1	120	174	161	10.1
Sherman County	1 124	830	222	-	8	-	17	387	720	2.3
Stratford East CCD	305	212	53	-	5	-	2	98	205	2.6
Texhoma city	144	105	34	-	3	-	2	41	101	0.7
Stratford West CCD	819	618	169	-	3	-	15	289	515	2.2
Stratford city	720	563	150	-	3	-	15	258	447	2.5
Smith County	65 692	27 137	32 982	41	793	132	4 451	22 736	38 505	2.9
Bullard CCD	7 877	2 090	4 982	-	99	11	324	2 235	5 318	1.8
Bullard town (part)	413	180	228	-	-	-	26	157	230	1.7
Noonday city	210	6	161	-	-	-	5	55	150	2.4
Tyler city (part)	1 522	749	773	-	-	-	62	658	802	0.6
Lindale CCD	6 038	944	4 219	-	123	16	355	1 495	4 188	1.4
Lindale town (part)	1 085	469	594	-	6	4	96	315	674	1.3
Troup-Arp CCD	3 298	944	1 598	8	125	4	135	1 032	2 131	3.7
Arp city	370	234	118	-	-	2	11	156	203	2.7
New Chapel Hill city (part)	49	17	30	-	-	-	-	7	42	4.1
Overton city (part)	43	35	4	-	-	-	3	25	15	-
Troup city (part)	717	442	236	-	10	-	45	309	363	8.5
Tyler CCD	33 112	19 021	12 917	18	157	63	3 051	13 151	16 910	3.5
Lindale town (part)	-	-	-	-	-	-	-	-	-	(X)
Tyler city (part)	26 414	17 087	9 088	7	24	48	2 765	10 798	12 851	3.8
Tyler East CCD	5 919	1 909	3 137	-	133	17	279	1 959	3 681	2.6
New Chapel Hill city (part)	165	56	80	-	10	-	4	39	122	-
Overton city (part)	25	21	4	-	-	-	-	13	12	-
Tyler city (part)	2 219	1 131	1 081	-	-	-	114	884	1 221	1.3
Whitehouse CCD	7 676	1 999	5 069	15	61	14	241	2 412	5 023	1.3
Tyler city (part)	2 550	991	1 466	-	-	-	135	1 031	1 384	0.8

Table 21. **Fuels and Equipment Characteristics: 2000**—Con.

[Data based on a sample (except Tables 65-68). For information on confidentiality protection, coverage, sampling error, and nonsampling error, see Appendix G.
For location of definitions, see "How to Use This Census Report"]

State County County Subdivision Place	Occupied housing units	House heating fuel					Vehicles available			Percent no telephone service available
		Utility gas	Electricity	Fuel oil, kerosene, etc.	Coal or coke, wood, solar energy, or other fuel	None	None	1	2 or more	
Smith County—Con.										
Whitehouse CCD—Con.										
Whitehouse city	1 876	547	1 273	-	7	-	76	536	1 264	2.2
Winona CCD	1 772	230	1 060	-	95	7	66	452	1 254	5.9
Winona town	212	134	75	-	3	-	8	80	124	1.4
Somervell County	2 438	427	1 161	-	39	-	103	737	1 598	3.2
Glen Rose CCD	2 438	427	1 161	-	39	-	103	737	1 598	3.2
Glen Rose city	809	376	342	-	2	-	77	304	428	5.3
Starr County	14 410	1 795	8 616	8	130	541	2 118	5 447	6 845	11.1
La Grulla CCD	2 464	2	1 339	8	83	151	289	947	1 228	12.1
Alto Bonito CDP	97	-	72	-	-	-	-	29	68	-
La Casita-Garciasville CDP (part)	575	-	320	-	41	24	56	199	320	9.0
La Grulla city	390	2	180	-	8	8	69	184	137	9.2
La Victoria CDP	405	-	235	8	17	39	53	115	237	13.1
Rio Grande City-San Isidro CCD	6 967	1 322	3 995	-	5	290	983	2 637	3 347	11.4
El Refugio CDP	100	21	59	-	-	-	-	28	72	8.0
La Casita-Garciasville CDP (part)	8	-	8	-	-	-	-	-	8	-
La Puerta CDP	422	17	311	-	-	12	41	166	215	10.0
La Rosita CDP	410	-	207	-	-	24	55	202	153	18.3
Las Lomas CDP	579	16	332	-	-	32	53	258	268	20.9
Los Alvarez CDP	426	20	309	-	-	12	48	186	192	12.7
Los Villareales CDP	219	10	158	-	-	38	26	92	101	20.1
Rio Grande City city	3 351	1 162	1 814	-	-	79	618	1 186	1 547	8.8
San Isidro CDP	100	3	49	-	-	-	7	29	64	24.0
Santa Cruz CDP	136	33	85	-	-	18	30	42	64	-
Roma-Los Saenz CCD	4 979	471	3 282	-	42	100	846	1 863	2 270	10.1
Escobares CDP	497	-	272	-	-	26	74	184	239	6.6
Falcon Heights CDP	108	-	74	-	25	9	28	27	53	8.3
Falcon Village CDP	34	-	34	-	-	-	-	11	23	-
Fronton CDP	139	-	102	-	-	-	20	79	40	13.7
Garceno CDP	375	-	186	-	-	8	79	97	199	11.2
North Escobares CDP	347	-	299	-	-	17	31	144	172	4.9
Roma city	2 773	464	1 860	-	-	40	507	1 076	1 190	10.9
Roma Creek CDP	132	-	108	-	-	-	9	51	72	20.5
Salineno CDP	97	-	69	-	-	-	23	40	34	-
Stephens County	3 661	1 605	1 654	-	51	13	267	1 286	2 108	4.5
Breckenridge North CCD	3 148	1 551	1 382	-	27	-	232	1 182	1 734	4.8
Breckenridge city	2 290	1 306	942	-	15	-	199	932	1 159	6.4
Breckenridge South CCD	513	54	272	-	24	13	35	104	374	2.5
Sterling County	513	179	197	1	10	-	21	181	311	6.4
Sterling City CCD	513	179	197	1	10	-	21	181	311	6.4
Sterling City city	389	179	156	-	10	-	17	126	246	7.5
Stonewall County	713	11	300	4	40	-	39	263	411	6.0
Aspermont North CCD	157	-	62	4	4	-	-	46	111	-
Aspermont town (part)	20	-	12	-	-	-	-	-	20	-
Aspermont South CCD	556	11	238	-	36	-	39	217	300	7.7
Aspermont town (part)	400	11	181	-	24	-	30	175	195	9.8
Sutton County	1 515	691	641	7	18	3	101	533	881	6.1
Sonora CCD	1 349	683	593	-	12	3	93	494	762	5.8
Sonora city	1 051	573	450	-	4	3	51	396	604	5.9
Sonora Rural CCD	166	8	48	7	6	-	8	39	119	8.4
Swisher County	2 925	2 335	298	-	23	-	213	1 036	1 676	4.0
Happy CCD	346	248	32	-	-	-	9	118	219	0.9
Happy town (part)	249	221	19	-	-	-	9	112	128	1.2
Kress CCD	543	393	72	-	10	-	21	167	355	6.1
Kress city	266	232	34	-	-	-	9	115	142	7.1
Tulia CCD	2 036	1 694	194	-	13	-	183	751	1 102	4.0
Tulia city	1 708	1 537	140	-	12	-	169	696	843	4.7
Tarrant County	533 864	206 834	317 942	212	771	1 430	29 971	189 722	314 171	2.2
Arlington CCD	149 918	39 632	107 784	61	211	384	6 293	52 514	91 111	1.8
Arlington city (part)	124 884	32 900	90 661	21	126	338	5 388	46 119	73 377	1.9
Dalworthington Gardens city	747	352	391	-	4	-	23	138	586	0.9
Fort Worth city (part)	41	-	41	-	-	-	5	-	36	12.2
Grand Prairie city (part)	10 307	2 596	7 568	29	13	21	478	3 406	6 423	2.0
Kennedale city (part)	2 052	639	1 245	11	8	-	86	489	1 477	2.7
Mansfield city (part)	8 847	2 510	6 017	-	24	12	176	1 609	7 062	1.1
Pantego town	884	474	401	-	-	9	30	220	634	0.6
Rendon CDP (part)	1 766	152	1 215	-	26	-	97	417	1 252	2.9
Fort Worth CCD	234 457	105 805	123 734	101	411	742	19 078	92 230	123 149	3.1
Arlington city (part)	-	-	-	-	-	-	-	-	-	(X)
Azle city (part)	3 081	705	2 230	-	-	9	133	1 020	1 928	1.3
Benbrook city	8 573	2 044	6 475	-	-	17	305	2 790	5 478	0.3
Blue Mound city	780	531	241	-	-	-	17	244	519	1.7
Briar CDP (part)	1 159	15	818	-	21	7	52	249	858	5.1
Burleson city (part)	1 256	144	1 087	-	-	8	100	267	889	1.2
Crowley city (part)	2 647	1 349	1 262	10	7	-	119	752	1 776	1.4
Eagle Mountain CDP	2 567	490	1 901	8	26	-	55	659	1 853	1.0
Edgecliff Village town	997	466	525	-	-	-	22	234	741	-
Euless city (part)	-	-	-	-	-	-	-	-	-	(X)
Everman city	1 926	989	906	-	-	-	120	553	1 253	2.0
Forest Hill city	3 685	1 946	1 707	-	-	-	188	1 178	2 319	1.1
Fort Worth city (part)	183 935	86 239	95 147	60	264	682	16 781	76 313	90 841	3.4
Haltom City city (part)	-	-	-	-	-	-	-	-	-	(X)
Haslet city (part)	79	23	35	-	-	-	2	15	62	5.1
Hurst city (part)	-	-	-	-	-	-	-	-	-	(X)
Kennedale city (part)	81	52	-	-	10	-	10	39	32	-
Lakeside town	407	253	142	-	-	-	4	94	309	0.5
Lake Worth city	1 658	1 011	629	7	-	6	42	648	968	2.8
Newark city (part)	-	-	-	-	-	-	-	-	-	(X)
Pecan Acres CDP (part)	169	8	103	-	5	-	-	55	114	6.5

Table 21. **Fuels and Equipment Characteristics: 2000**—Con.

[Data based on a sample (except Tables 65-68). For information on confidentiality protection, coverage, sampling error, and nonsampling error, see Appendix G.
For location of definitions, see "How to Use This Census Report"]

State County County Subdivision Place	Occupied housing units	House heating fuel					Vehicles available			Percent no telephone service available
		Utility gas	Electricity	Fuel oil, kerosene, etc.	Coal or coke, wood, solar energy, or other fuel	None	None	1	2 or more	
Tarrant County—Con.										
Fort Worth CCD—Con.										
Pelican Bay city	516	6	280	-	9	-	32	171	313	9.7
Rendon CDP (part)	1 427	279	968	-	9	-	30	315	1 082	1.7
Reno city (part)	-	-	-	-	-	-	-	-	-	(X)
Richland Hills city (part)	-	-	-	-	-	-	-	-	-	(X)
River Oaks city	2 713	2 085	591	-	-	9	145	1 011	1 557	2.7
Saginaw city	4 236	1 763	2 451	-	-	-	138	1 157	2 941	1.0
Sansom Park city	1 424	1 094	309	-	-	-	113	574	737	3.7
Westover Hills town	259	148	111	-	-	-	2	28	229	-
Westworth Village city	782	642	131	-	2	-	26	295	461	1.2
White Settlement city	5 616	2 952	2 590	-	24	-	439	2 327	2 850	3.4
Northeast Tarrant CCD	149 489	61 397	86 424	50	149	304	4 600	44 978	99 911	1.2
Bedford city	20 254	5 252	14 917	11	8	23	640	7 870	11 744	0.5
Colleyville city	6 401	4 332	1 989	-	-	-	41	611	5 749	0.3
Euless city (part)	19 189	4 795	14 221	10	16	53	645	8 138	10 406	1.3
Flower Mound town (part)	-	-	-	-	-	-	-	-	-	(X)
Fort Worth city (part)	11 138	3 682	7 307	-	15	55	203	2 579	8 356	0.3
Grapevine city (part)	15 742	7 397	8 216	-	21	21	558	4 483	10 701	1.8
Haltom City city (part)	15 019	7 927	6 954	-	33	48	737	5 874	8 408	2.6
Haslet city (part)	305	12	271	-	2	-	2	50	253	0.7
Hurst city (part)	14 101	7 070	6 855	10	-	38	609	4 519	8 973	1.3
Keller city	8 800	5 713	2 857	-	-	-	148	1 227	7 425	0.3
North Richland Hills city	20 724	6 544	14 006	-	44	28	698	6 069	13 957	1.5
Richland Hills city (part)	3 175	2 181	980	-	-	8	111	1 142	1 922	1.0
Southlake city (part)	6 238	4 811	1 323	4	8	-	86	468	5 684	0.4
Trophy Club town (part)	-	-	-	-	-	-	-	-	-	(X)
Watauga city	7 116	1 485	5 582	6	-	30	120	1 573	5 423	0.6
Westlake town (part)	87	27	58	-	2	-	2	10	75	-
Taylor County	47 274	26 309	18 939	50	287	89	2 943	17 741	26 590	2.9
Abilene CCD	42 992	25 008	16 878	36	194	87	2 791	16 580	23 621	3.1
Abilene city (part)	41 198	24 677	15 858	36	94	81	2 761	16 019	22 418	3.0
Impact town	13	12	1	-	-	-	-	7	6	-
Potosi CDP	575	14	375	-	28	6	-	178	397	1.4
Tye city (part)	421	239	139	-	11	-	19	177	225	9.0
Jim Ned CCD	2 190	503	1 205	14	38	2	53	541	1 596	0.9
Buffalo Gap town	192	98	74	-	-	-	4	72	116	3.6
Lawn town	136	95	24	-	2	-	11	47	78	2.2
Tuscola city	280	171	88	-	8	-	18	82	180	2.9
Merkel CCD	2 092	798	856	-	55	-	99	620	1 373	2.1
Merkel town	1 005	613	355	-	4	-	74	347	584	3.7
Trent town	134	95	26	-	3	-	8	40	86	3.7
Tye city (part)	-	-	-	-	-	-	-	-	-	(X)
Terrell County	443	6	64	3	9	-	56	140	247	6.1
East Terrell CCD	52	-	5	-	3	-	-	15	37	5.8
West Terrell CCD	391	6	59	3	6	-	56	125	210	6.1
Sanderson CDP	359	6	59	3	6	-	53	119	187	4.7
Terry County	4 278	3 253	666	13	8	-	227	1 595	2 456	5.6
Brownfield CCD	3 881	3 025	604	13	4	-	216	1 502	2 163	5.8
Brownfield city	3 166	2 641	465	7	-	-	204	1 303	1 659	5.9
Wellman city	78	58	18	-	-	-	-	19	59	-
Meadow CCD	397	228	62	-	4	-	11	93	293	3.3
Meadow town	212	184	27	-	-	-	9	49	154	3.8
Throckmorton County	765	286	166	-	11	-	35	249	481	2.2
Throckmorton CCD	581	280	118	-	9	-	30	182	369	2.8
Elbert CDP	27	-	6	-	-	-	2	19	6	-
Throckmorton town	392	258	68	-	4	-	26	119	247	2.6
Woodson CCD	184	6	48	-	2	-	5	67	112	0.5
Woodson town	116	6	35	-	-	-	3	52	61	0.9
Titus County	9 552	3 465	5 065	11	153	33	646	3 342	5 564	4.7
Cookville CCD	1 538	269	906	-	51	4	39	420	1 079	5.2
Mount Pleasant CCD	6 440	2 828	3 217	-	69	29	534	2 405	3 501	4.5
Mount Pleasant city	4 598	2 514	1 988	-	14	24	498	1 887	2 213	4.4
Talco CCD	777	275	402	11	8	-	51	274	452	5.3
Talco city	222	151	68	-	-	-	24	102	96	9.0
Winfield CCD	797	93	540	-	25	-	22	243	532	5.3
Miller's Cove town	35	-	23	-	-	-	5	16	14	8.6
Winfield city	162	73	78	-	-	-	6	64	92	4.9
Tom Green County	39 503	17 605	19 247	27	253	190	2 772	14 982	21 749	3.2
East Tom Green CCD	1 559	64	846	8	64	6	59	310	1 190	4.1
San Angelo city (part)	-	-	-	-	-	-	-	-	-	(X)
San Angelo CCD	29 228	15 194	13 246	9	74	180	2 377	12 003	14 848	3.6
San Angelo city (part)	28 727	15 065	12 968	9	72	173	2 353	11 835	14 539	3.7
West Tom Green CCD	8 716	2 347	5 155	10	115	4	336	2 669	5 711	1.7
Christoval CDP	164	79	61	-	6	-	4	79	81	-
Grape Creek CDP	1 124	40	661	-	11	-	31	374	719	2.0
San Angelo city (part)	5 318	2 027	3 104	-	13	-	249	1 634	3 435	1.3
Travis County	320 766	156 146	151 419	265	995	702	21 840	126 078	172 848	2.0
Austin CCD	266 913	136 388	122 715	176	639	618	20 850	112 502	133 561	2.3
Austin city (part)	239 310	126 547	108 657	132	457	594	20 061	104 514	114 735	2.3
Barton Creek CDP	726	398	319	-	9	-	58	165	503	-
Bee Cave village (part)	111	14	30	-	4	-	-	4	107	-
Creedmoor city	77	10	18	3	8	-	9	29	39	7.8
Elgin city (part)	-	-	-	-	-	-	-	-	-	(X)
Garfield CDP	585	35	184	8	8	8	12	158	415	9.2
Jollyville CDP (part)	343	278	57	-	-	-	13	54	276	-
Lost Creek CDP	1 568	1 099	399	-	-	-	29	175	1 364	-
Manor city (part)	412	224	140	-	6	-	24	131	257	4.9
Mustang Ridge city (part)	137	7	34	6	4	-	18	14	105	7.3
Onion Creek CDP	1 024	745	259	-	-	-	26	275	723	-
Rollingwood city	488	300	186	-	-	-	3	74	411	0.4

Table 21. **Fuels and Equipment Characteristics: 2000**—Con.

[Data based on a sample (except Tables 65-68). For information on confidentiality protection, coverage, sampling error, and nonsampling error, see Appendix G.
For location of definitions, see "How to Use This Census Report"]

State County County Subdivision Place	Occupied housing units	House heating fuel					Vehicles available			Percent no telephone service available
		Utility gas	Electricity	Fuel oil, kerosene, etc.	Coal or coke, wood, solar energy, or other fuel	None	None	1	2 or more	
Travis County—Con.										
Austin CCD—Con.										
Round Rock city (part)	410	21	389	-	-	-	21	285	104	-
San Leanna village	157	3	124	-	3	-	-	44	113	-
Shady Hollow CDP	1 714	755	915	-	10	-	10	198	1 506	0.6
Sunset Valley city	137	89	36	-	-	-	-	19	118	-
Wells Branch CDP	5 471	1 702	3 722	-	8	12	194	2 747	2 530	0.9
West Lake Hills city	1 144	495	459	-	-	-	16	247	881	-
Travis Northeast CCD	14 780	9 797	4 288	9	27	6	252	3 425	11 103	0.9
Austin city (part)	1 605	1 144	445	-	-	6	28	377	1 200	0.6
Elgin city (part)	-	-	-	-	-	-	-	-	-	(X)
Manor city (part)	-	-	-	-	-	-	-	-	-	(X)
Pflugerville city (part)	5 179	4 045	1 076	-	-	-	58	978	4 143	0.1
Round Rock city (part)	62	39	23	-	-	-	-	9	53	-
Windemere CDP	2 303	1 890	368	-	-	-	40	554	1 709	1.5
Travis Northwest CCD	25 353	9 198	14 135	35	172	28	584	7 232	17 537	0.6
Anderson Mill CDP (part)	53	34	19	-	-	-	-	-	53	-
Austin city (part)	17 407	7 313	9 405	8	7	24	390	5 281	11 736	0.3
Cedar Park city (part)	267	17	250	-	-	-	10	127	130	11.2
Jonestown city	684	8	527	2	28	2	22	204	458	2.5
Lago Vista city	1 932	53	1 681	11	2	2	78	589	1 265	0.5
Leander city (part)	-	-	-	-	-	-	-	-	-	(X)
Travis Southwest CCD	13 720	763	10 281	45	157	50	154	2 919	10 647	0.5
Austin city (part)	1 813	499	1 209	16	22	-	34	475	1 304	0.6
Bee Cave village (part)	87	3	36	-	2	-	2	18	67	-
Briarcliff village	374	4	342	-	-	1	2	89	283	-
Hudson Bend CDP	1 073	18	641	-	10	10	10	313	750	2.2
Lakeway city	3 194	45	2 970	-	3	-	21	684	2 489	0.1
The Hills village	607	4	513	-	-	5	2	106	499	-
Trinity County	5 723	840	3 005	13	184	6	458	2 188	3 077	4.5
Apple Springs CCD	1 027	29	388	-	59	-	61	292	674	3.4
Groveton city (part)	20	11	3	-	-	-	2	4	14	-
Glendale CCD	713	47	421	13	51	-	47	231	435	0.8
Trinity city (part)	118	42	66	-	5	-	40	42	36	-
Groveton CCD	1 449	237	664	-	48	6	119	569	761	4.9
Groveton city (part)	422	196	172	-	7	4	87	163	172	9.2
Trinity CCD	2 534	527	1 532	-	26	-	231	1 096	1 207	5.8
Trinity city (part)	977	510	389	-	8	-	165	446	366	10.3
Tyler County	7 775	948	4 389	34	376	15	442	2 846	4 487	4.8
Colmesneil-Chester CCD	1 135	209	579	-	48	-	64	384	687	2.5
Chester town	101	59	37	-	2	-	3	33	65	1.0
Colmesneil city	229	52	119	-	6	-	25	85	119	8.3
Spurger CCD	2 266	41	1 260	5	165	5	132	903	1 231	6.4
Warren CCD	1 142	14	746	-	57	-	46	407	689	5.6
Woodville CCD	3 232	684	1 804	29	106	10	200	1 152	1 880	4.4
Woodville town	961	511	434	-	5	4	112	385	464	4.2
Upshur County	13 290	3 476	7 656	13	363	23	786	4 088	8 416	4.1
Bettie CCD	1 275	140	694	-	58	1	66	389	820	2.8
Big Sandy CCD	1 414	286	880	-	68	10	87	473	854	4.4
Big Sandy town	530	216	287	-	4	-	39	212	279	2.3
Gilmer CCD	4 390	1 711	2 163	7	64	6	339	1 433	2 618	3.5
Gilmer city	1 867	1 132	692	-	-	6	201	755	911	3.3
Gladewater CCD	3 513	574	2 416	6	67	6	112	960	2 441	5.4
Clarksville City city (part)	-	-	-	-	-	-	-	-	-	(X)
East Mountain city	235	76	115	2	6	3	13	77	145	0.9
Gladewater city (part)	855	372	464	-	-	-	31	262	562	4.2
Union Grove city	112	14	86	-	1	-	2	27	83	6.3
Warren City city (part)	3	-	-	-	-	-	-	-	3	-
Ore City CCD	2 698	765	1 503	-	106	-	182	833	1 683	4.0
Ore City city	410	213	190	-	2	-	34	139	237	3.7
Upton County	1 256	745	387	-	-	3	81	446	729	7.4
McCamey CCD	808	492	261	-	-	3	72	301	435	7.3
McCamey city	689	436	207	-	-	3	72	245	372	7.7
Rankin CCD	448	253	126	-	-	-	9	145	294	7.6
Rankin city	306	226	76	-	-	-	6	110	190	7.2
Uvalde County	8 559	2 816	4 152	6	95	29	842	3 177	4 540	5.6
Sabinal CCD	1 125	279	500	-	46	-	74	382	669	6.2
Sabinal city	567	255	234	-	16	-	44	222	301	8.3
Utopia CDP	138	-	83	-	3	-	12	41	85	3.6
Uvalde CCD	7 434	2 537	3 652	6	49	29	768	2 795	3 871	5.5
Knippa CDP	260	17	120	-	3	-	14	84	162	13.5
Uvalde city	4 830	2 382	2 119	6	11	20	594	1 977	2 259	5.6
Uvalde Estates CDP	512	22	271	-	5	9	62	154	296	8.8
Val Verde County	14 151	4 802	7 575	-	110	114	1 179	5 047	7 925	5.2
Del Rio CCD	13 770	4 777	7 394	-	102	112	1 163	4 916	7 691	5.2
Cienegas Terrace CDP	692	53	312	-	8	19	22	271	399	5.5
Del Rio city	10 745	4 314	5 821	-	79	70	1 106	3 955	5 684	5.7
Lake View CDP	85	-	34	-	-	-	-	56	29	-
Laughlin AFB CDP	658	354	304	-	-	-	7	200	451	0.9
Val Verde Park CDP	553	-	279	-	4	9	19	179	355	8.3
Del Rio Northeast CCD	138	13	79	-	-	-	-	32	106	4.3
Del Rio Northwest CCD	243	12	102	-	8	2	16	99	128	4.9
Box Canyon-Amistad CDP	36	2	18	-	-	-	-	12	24	11.1
Van Zandt County	18 195	3 486	10 305	6	522	38	1 048	5 546	11 601	4.4
Ben Wheeler-Edom CCD	2 475	174	1 632	2	105	-	85	716	1 674	4.1
Edom city	132	38	78	-	5	-	6	49	77	1.5
Canton CCD	3 868	646	2 345	-	93	5	200	1 275	2 393	3.3
Canton city	1 299	563	698	-	9	-	87	509	703	1.8
Cedar Creek Lake CCD	2 044	38	1 203	-	102	7	100	440	1 504	4.7
Edgewood CCD	1 630	388	847	2	19	2	118	458	1 054	2.8
Edgewood town	549	319	222	2	2	2	58	193	298	3.8

Table 21. **Fuels and Equipment Characteristics: 2000**—Con.

[Data based on a sample (except Tables 65-68). For information on confidentiality protection, coverage, sampling error, and nonsampling error, see Appendix G.
For location of definitions, see "How to Use This Census Report"]

State County County Subdivision Place	Occupied housing units	House heating fuel					Vehicles available			Percent no telephone service available
		Utility gas	Electricity	Fuel oil, kerosene, etc.	Coal or coke, wood, solar energy, or other fuel	None	None	1	2 or more	
Van Zandt County—Con.										
Edgewood CCD—Con.										
Wills Point city (part)	-	-	-	-	-	-	-	-	-	(X)
Grand Saline CCD	2 892	836	1 459	-	93	9	203	949	1 740	6.5
Fruitvale city	158	76	55	-	5	-	11	78	69	12.7
Grand Saline city	1 092	676	395	-	4	-	151	393	548	6.7
Van CCD	1 913	644	972	2	44	-	79	618	1 216	3.3
Van city	886	534	328	2	8	-	46	336	504	2.9
Wills Point CCD	3 373	760	1 847	-	66	15	263	1 090	2 020	5.1
Wills Point city (part)	1 303	699	596	-	-	4	161	550	592	4.1
Victoria County	30 071	10 995	16 723	30	114	118	2 114	10 429	17 528	3.7
Victoria CCD	24 740	10 124	13 452	7	69	118	1 929	8 985	13 826	3.8
Inez CDP (part)	338	8	232	-	16	-	17	79	242	4.1
Victoria city (part)	22 008	9 857	11 718	7	36	93	1 833	8 360	11 815	4.0
Victoria South CCD	2 025	592	956	3	16	-	121	623	1 281	6.3
Bloomington CDP	775	392	287	-	4	-	83	276	416	10.7
Inez CDP (part)	313	17	203	-	12	-	-	56	257	-
Victoria city (part)	-	-	-	-	-	-	-	-	-	(X)
Victoria West CCD	3 306	279	2 315	20	29	-	64	821	2 421	1.5
Victoria city (part)	96	67	29	-	-	-	12	52	32	6.3
Walker County	18 303	4 276	11 031	14	265	86	1 471	6 685	10 147	3.3
Huntsville CCD	12 345	3 481	7 624	-	94	71	1 097	4 862	6 386	3.6
Huntsville city (part)	9 586	3 344	5 903	-	9	71	1 009	3 978	4 599	4.0
New Waverly city (part)	3	-	3	-	-	-	-	3	-	-
New Waverly CCD	2 153	325	1 067	-	48	-	209	740	1 204	3.2
Huntsville city (part)	106	69	23	-	-	-	-	21	85	5.7
New Waverly city (part)	376	199	156	-	-	-	68	146	162	5.6
Riverside CCD	3 805	470	2 340	14	123	15	165	1 083	2 557	2.3
Huntsville city (part)	539	239	248	-	11	-	20	102	417	5.9
Riverside city	176	50	100	-	-	-	19	79	78	5.7
Waller County	10 557	1 958	6 205	30	126	77	749	3 659	6 149	5.6
Brookshire CCD	3 000	580	1 772	8	9	10	232	1 072	1 696	4.9
Brookshire city	1 129	289	667	8	-	4	127	526	476	4.7
Katy city (part)	302	175	119	-	-	-	-	81	221	3.0
Pattison city	155	-	100	-	-	-	10	51	94	1.3
Hempstead CCD	2 737	890	1 391	7	41	53	268	1 070	1 399	10.5
Hempstead city (part)	1 638	849	676	-	-	25	229	728	681	13.0
Waller CCD	4 820	488	3 042	15	76	14	249	1 517	3 054	3.4
Hempstead city (part)	-	-	-	-	-	-	-	-	-	(X)
Pine Island town	295	2	202	-	-	-	18	67	210	4.7
Prairie View city	712	177	407	2	7	-	77	300	335	3.9
Waller city (part)	625	256	335	2	2	6	46	233	346	7.2
Ward County	3 964	2 616	988	2	14	23	321	1 432	2 211	5.7
Barstow-Pyote CCD	307	255	31	-	3	-	26	156	125	3.3
Barstow city	159	141	12	-	-	-	18	79	62	6.3
Monahans city (part)	-	-	-	-	-	-	-	-	-	(X)
Pyote town	59	45	7	-	-	-	3	31	25	-
Grandfalls CCD	216	104	63	-	3	2	20	84	112	6.9
Grandfalls town	155	89	44	-	-	2	17	68	70	7.1
Monahans CCD	3 441	2 257	894	2	8	21	275	1 192	1 974	5.9
Monahans city (part)	2 499	1 788	647	-	-	14	237	869	1 393	6.4
Thorntonville town	182	125	39	2	8	-	11	63	108	1.1
Wickett town	168	148	15	-	-	-	10	54	104	4.2
Washington County	11 322	2 755	5 509	5	198	18	887	3 691	6 744	2.6
Brenham CCD	7 231	2 596	3 594	-	81	9	660	2 547	4 024	2.7
Brenham city	4 929	2 434	2 375	-	26	-	567	1 961	2 401	2.5
Burton CCD	1 134	27	524	-	29	3	89	303	742	2.8
Burton town	156	2	78	-	3	-	17	56	83	0.6
Gay Hill-Independence CCD	1 226	39	633	5	36	-	24	316	886	2.2
Washington-Chappell Hill CCD	1 731	93	758	-	52	6	114	525	1 092	2.4
Webb County	50 740	16 513	31 291	30	91	872	6 257	18 633	25 850	6.1
Bruni-Mirando CCD	9 028	1 878	5 478	14	31	329	716	3 380	4 932	8.7
Bruni CDP	146	53	79	-	2	-	12	61	73	7.5
El Cenizo city	740	17	436	-	2	58	147	278	315	21.4
La Presa CDP	143	28	31	14	-	25	24	55	64	47.6
Laredo city (part)	5 595	1 426	3 539	-	21	143	261	2 054	3 280	4.0
Laredo Ranchettes CDP	410	10	252	-	-	9	61	122	227	19.0
Larga Vista CDP	194	122	55	-	-	-	-	90	104	4.6
Mirando City CDP	197	106	73	-	-	-	22	93	82	13.7
Oilton CDP	87	53	28	-	-	4	17	21	49	12.6
Ranchitos Las Lomas CDP (part)	46	-	43	-	-	-	11	-	35	32.6
Rio Bravo city	1 198	24	765	-	6	88	143	500	555	13.4
Laredo CCD	39 075	14 434	23 503	16	55	535	5 435	14 478	19 162	5.7
Laredo city (part)	39 075	14 434	23 503	16	55	535	5 435	14 478	19 162	5.7
Webb CCD	2 637	201	2 310	-	5	8	106	775	1 756	4.4
Botines CDP	56	-	56	-	-	-	14	11	31	-
Laredo city (part)	2 237	182	2 014	-	-	8	78	612	1 547	1.9
Ranchitos Las Lomas CDP (part)	61	11	45	-	-	-	8	24	29	19.7
Ranchos Penitas West CDP	115	-	70	-	-	-	-	59	56	23.5
Wharton County	14 799	5 244	6 735	32	100	94	1 407	5 408	7 984	6.0
El Campo CCD	5 791	2 383	2 712	23	21	42	525	2 204	3 062	5.9
El Campo city	3 903	2 062	1 737	-	8	22	426	1 585	1 892	6.1
Wharton city (part)	-	-	-	-	-	-	-	-	-	(X)
Louise CCD	839	162	448	-	7	-	20	290	529	2.9
Louise CDP	334	141	155	-	7	-	8	149	177	3.6
Newgulf CCD	1 242	289	542	-	19	7	78	336	828	4.1
Boling-Iago CDP	431	221	135	-	-	7	41	137	253	3.9
Northeast Wharton CCD	2 168	480	883	9	24	8	196	715	1 257	5.3
East Bernard CDP	620	308	289	-	-	-	49	261	310	2.9

Table 21. **Fuels and Equipment Characteristics: 2000**—Con.

[Data based on a sample (except Tables 65-68). For information on confidentiality protection, coverage, sampling error, and nonsampling error, see Appendix G.
For location of definitions, see "How to Use This Census Report"]

State County County Subdivision Place	Occupied housing units	House heating fuel					Vehicles available			Percent no telephone service available
		Utility gas	Electricity	Fuel oil, kerosene, etc.	Coal or coke, wood, solar energy, or other fuel	None	None	1	2 or more	
Wharton County—Con.										
Northeast Wharton CCD—Con.										
Hungerford CDP	165	81	49	-	-	-	9	59	97	6.1
Wharton CCD	4 759	1 930	2 150	-	29	37	588	1 863	2 308	7.7
Wharton city (part)	3 584	1 855	1 610	-	-	29	567	1 502	1 515	7.5
Wheeler County	2 152	1 549	279	-	37	-	118	724	1 310	5.0
Shamrock CCD	1 098	883	100	-	9	-	70	433	595	6.6
Shamrock city	845	769	72	-	-	-	53	370	422	6.7
Wheeler CCD	1 054	666	179	-	28	-	48	291	715	3.4
Mobeetie city	44	42	2	-	-	-	-	13	31	4.5
Wheeler city	526	415	94	-	8	-	28	176	322	4.9
Wichita County	48 441	27 792	19 163	23	150	97	3 262	17 647	27 532	3.2
Burkburnett CCD	4 346	2 591	1 622	-	22	-	129	1 190	3 027	2.8
Burkburnett city (part)	4 132	2 591	1 469	-	10	-	129	1 178	2 825	2.9
Electra CCD	1 800	1 077	529	-	15	-	143	561	1 096	3.6
Electra city	1 279	991	268	-	3	-	131	436	712	4.1
Iowa Park CCD	2 774	1 565	1 141	-	21	-	82	874	1 818	1.6
Burkburnett city (part)	-	-	-	-	-	-	-	-	-	(X)
Iowa Park city (part)	2 460	1 523	912	-	8	-	75	840	1 545	1.8
Wichita Falls CCD	39 521	22 559	15 871	23	92	97	2 908	15 022	21 591	3.4
Burkburnett city (part)	-	-	-	-	-	-	-	-	-	(X)
Iowa Park city (part)	7	-	-	-	-	-	-	7	-	-
Pleasant Valley town	156	76	68	-	-	-	2	41	113	-
Wichita Falls city	37 878	22 309	14 924	23	60	88	2 873	14 663	20 342	3.5
Wilbarger County	5 537	3 831	1 311	1	40	-	462	1 947	3 128	2.4
Fargo-Odell CCD	266	46	100	1	9	-	3	56	207	5.6
Harrold-Oklaunion CCD	210	66	58	-	11	-	2	55	153	1.0
Lockett CCD	293	64	141	-	-	-	6	34	253	-
Vernon CCD	4 768	3 655	1 012	-	20	-	451	1 802	2 515	2.4
Vernon city	4 512	3 561	905	-	5	-	451	1 754	2 307	2.5
Willacy County	5 584	2 113	2 173	2	32	39	721	2 285	2 578	8.7
La Sara CCD	1 972	974	630	2	15	22	258	887	827	11.6
Lasara CDP	259	7	90	2	4	7	26	103	130	10.4
Los Angeles Subdivision CDP	21	5	5	-	-	-	6	15	-	28.6
Ranchette Estates CDP	28	12	11	-	-	-	-	16	12	-
Raymondville city (part)	1 348	926	362	-	5	7	219	643	486	12.8
Lyford CCD	955	290	351	-	-	4	104	315	536	7.6
Bausell and Ellis CDP	37	7	21	-	-	-	6	7	24	29.7
Lyford city	569	265	165	-	-	4	70	208	291	9.7
Lyford South CDP	65	-	21	-	-	-	6	20	39	-
Willamar CDP	7	-	-	-	-	-	-	7	-	100.0
Raymondville CCD	1 480	748	646	-	-	7	221	597	662	8.4
Raymondville city (part)	1 168	656	459	-	-	7	215	470	483	9.8
San Perlita CCD	455	8	276	-	10	-	32	208	215	5.1
Port Mansfield CDP	182	2	148	-	4	-	9	100	73	2.2
San Perlita city	179	6	59	-	5	-	15	67	97	4.5
Sebastian CCD	722	93	270	-	7	6	106	278	338	5.4
Santa Monica CDP	34	6	21	-	-	-	-	19	15	-
Sebastian CDP	539	76	174	-	7	-	89	190	260	7.2
Zapata Ranch CDP	26	-	20	-	-	-	6	14	6	-
Williamson County	86 766	43 968	36 779	14	343	179	2 821	23 071	60 874	1.1
Florence CCD	2 665	47	1 651	-	90	12	88	522	2 055	3.9
Florence city	401	5	261	-	9	2	27	149	225	5.0
Georgetown city (part)	-	-	-	-	-	-	-	-	-	(X)
Liberty Hill city (part)	58	-	47	-	-	-	-	9	49	-
Georgetown-Round Rock CCD	53 482	29 209	22 952	-	70	112	1 686	15 169	36 627	0.8
Anderson Mill CDP (part)	3 236	1 959	1 255	-	-	8	124	1 017	2 095	0.7
Austin city (part)	5 274	2 073	3 110	-	15	10	293	2 105	2 876	0.9
Brushy Creek CDP (part)	4 331	3 643	674	-	-	-	68	647	3 616	-
Cedar Park city (part)	-	-	-	-	-	-	-	-	-	(X)
Georgetown city (part)	10 171	6 013	3 963	-	17	25	430	3 485	6 256	0.9
Jollyville CDP (part)	5 443	2 659	2 740	-	-	9	61	1 593	3 789	0.2
Liberty Hill city (part)	29	-	29	-	-	-	-	23	6	-
Round Rock city (part)	19 436	11 026	8 127	-	32	53	629	5 640	13 167	1.1
Serenada CDP	635	8	611	-	-	-	-	64	571	-
Granger CCD	1 280	637	292	-	15	-	96	413	771	5.6
Bartlett city (part)	295	220	49	-	3	-	20	97	178	8.5
Granger city	501	373	89	-	7	-	54	198	249	6.4
Jarrell CCD	2 051	50	1 267	-	27	16	87	617	1 347	1.7
Georgetown city (part)	-	-	-	-	-	-	-	-	-	(X)
Weir city	221	-	177	-	-	-	8	53	160	-
Liberty Hill-Cedar Park CCD	17 435	9 701	6 368	14	88	9	247	3 847	13 341	0.5
Austin city (part)	-	-	-	-	-	-	-	-	-	(X)
Brushy Creek CDP (part)	596	48	499	-	-	-	7	109	480	-
Cedar Park city (part)	8 383	5 213	2 903	8	33	9	134	1 809	6 440	0.5
Leander city (part)	2 506	1 449	898	-	7	-	24	691	1 791	0.3
Liberty Hill city (part)	417	39	191	-	16	-	21	160	236	5.0
Round Rock city (part)	215	162	53	-	-	-	7	45	163	6.0
Taylor CCD	9 853	4 324	4 249	-	53	30	617	2 503	6 733	2.9
Georgetown city (part)	259	209	43	-	-	-	-	87	172	-
Hutto city	406	297	102	-	-	-	15	99	292	1.0
Pflugerville city (part)	-	-	-	-	-	-	-	-	-	(X)
Round Rock city (part)	812	644	160	-	-	-	-	64	748	-
Taylor city	4 714	2 891	1 621	-	14	-	498	1 581	2 635	4.4
Thorndale city (part)	-	-	-	-	-	-	-	-	-	(X)
Thrall city	252	154	67	-	8	-	23	74	155	1.6
Wilson County	11 038	1 852	6 250	14	132	64	507	2 933	7 598	4.3
Floresville CCD	5 853	1 077	3 528	14	49	32	285	1 570	3 998	4.4
Floresville city	1 912	987	702	-	4	22	178	705	1 029	4.4
La Vernia CCD	2 760	49	1 775	-	39	30	80	657	2 023	3.6
La Vernia city	322	3	228	-	9	-	20	104	198	5.0
Poth CCD	1 175	417	472	-	17	2	76	299	800	2.8

Table 21. **Fuels and Equipment Characteristics: 2000**—Con.

[Data based on a sample (except Tables 65-68). For information on confidentiality protection, coverage, sampling error, and nonsampling error, see Appendix G.
For location of definitions, see "How to Use This Census Report"]

State County County Subdivision Place	Occupied housing units	House heating fuel					Vehicles available			Percent no telephone service available
		Utility gas	Electricity	Fuel oil, kerosene, etc.	Coal or coke, wood, solar energy, or other fuel	None	None	1	2 or more	
Wilson County—Con.										
Poth CCD—Con.										
Poth town	617	396	192	-	-	2	53	176	388	2.9
Stockdale CCD	1 250	309	475	-	27	-	66	407	777	7.0
Nixon city (part)	-	-	-	-	-	-	-	-	-	(X)
Stockdale city	494	278	166	-	5	-	46	199	249	10.3
Winkler County	2 584	2 179	339	2	8	11	152	1 010	1 422	4.1
Kermit CCD	2 216	1 892	280	-	6	5	150	887	1 179	4.3
Kermit city	2 084	1 800	261	-	6	-	150	859	1 075	4.6
Wink CCD	368	287	59	2	2	6	2	123	243	2.4
Monahans city (part)	-	-	-	-	-	-	-	-	-	(X)
Wink city	339	276	49	-	2	6	2	118	219	2.1
Wise County	17 178	3 157	9 217	26	219	50	732	4 361	12 085	4.4
Alvord CCD	817	238	389	-	6	2	27	251	539	3.7
Alvord town	393	212	145	-	-	2	19	139	235	3.3
Boyd-Rhome CCD	5 235	457	3 104	3	63	10	208	1 285	3 742	4.5
Aurora town	314	6	155	-	2	3	6	99	209	6.7
Boyd town (part)	411	160	204	-	-	2	27	135	249	5.6
Briar CDP (part)	545	-	334	-	16	-	50	140	355	1.5
Newark city (part)	308	130	142	-	-	3	19	100	189	3.6
New Fairview city (part)	320	3	239	-	3	-	3	61	256	5.3
Pecan Acres CDP (part)	698	2	384	3	4	-	28	174	496	3.3
Rhome city	237	114	120	-	-	-	27	59	151	2.5
Bridgeport CCD	6 435	1 412	3 134	4	89	29	260	1 688	4 487	5.0
Bridgeport city	1 396	906	433	-	12	5	104	506	786	6.4
Chico city	358	159	150	-	4	8	15	132	211	10.1
Lake Bridgeport city	133	-	48	2	7	-	-	35	98	2.3
Paradise city	169	93	52	-	-	-	5	52	112	1.2
Runaway Bay city	495	82	384	-	-	5	4	141	350	1.0
Decatur CCD	4 691	1 050	2 590	19	61	9	237	1 137	3 317	3.7
Boyd town (part)	-	-	-	-	-	-	-	-	-	(X)
Decatur city	1 813	865	890	6	13	7	155	586	1 072	5.1
New Fairview city (part)	-	-	-	-	-	-	-	-	-	(X)
Wood County	14 583	3 542	7 894	17	548	3	730	4 862	8 991	2.6
Alba CCD	1 438	123	766	5	109	3	66	472	900	1.6
Alba town (part)	201	113	62	-	9	3	16	91	94	3.0
Hawkins CCD	2 787	338	1 943	-	97	-	124	918	1 745	3.4
Hawkins city	491	251	213	-	4	-	24	202	265	4.1
Mineola CCD	3 516	1 443	1 715	-	78	-	181	1 186	2 149	3.1
Mineola city	1 779	1 234	540	-	-	-	173	650	956	4.3
Quitman CCD	3 871	761	2 073	8	130	-	187	1 303	2 381	2.1
Quitman city	776	507	239	-	6	-	51	306	419	2.8
Yantis town	162	64	69	-	4	-	16	74	72	3.7
Winnsboro CCD	2 971	877	1 397	4	134	-	172	983	1 816	2.2
Winnsboro city (part)	1 016	635	381	-	-	-	104	415	497	2.6
Yoakum County	2 469	1 263	874	9	15	9	157	705	1 607	6.1
Denver City CCD	1 786	867	709	9	13	9	128	477	1 181	4.9
Denver City town (part)	1 355	821	490	-	-	9	113	424	818	4.2
Plains CCD	683	396	165	-	2	-	29	228	426	9.1
Plains town	488	366	104	-	-	-	27	173	288	9.2
Young County	7 167	3 529	2 797	6	80	6	407	2 571	4 189	3.8
Graham CCD	4 886	2 092	2 290	6	48	6	216	1 705	2 965	3.2
Graham city	3 373	1 846	1 494	-	7	6	186	1 325	1 862	3.8
Jean-Loving CCD	240	41	70	-	10	-	6	63	171	-
Newcastle CCD	383	177	106	-	11	-	13	136	234	7.8
Newcastle city	245	171	42	-	7	-	10	99	136	5.7
Olney CCD	1 658	1 219	331	-	11	-	172	667	819	5.1
Olney city	1 412	1 149	245	-	6	-	165	606	641	5.6
Zapata County	3 921	238	2 569	8	39	56	420	1 555	1 946	9.2
San Ygnacio CCD	329	7	126	-	8	12	44	142	143	18.5
San Ignacio CDP	292	7	99	-	8	12	44	132	116	20.9
Zapata CCD	3 592	231	2 443	8	31	44	376	1 413	1 803	8.4
Falcon Lake Estates CDP	264	19	204	-	8	-	7	139	118	2.3
Falcon Mesa CDP	207	24	137	8	-	10	-	110	97	-
Lopeno CDP	66	-	36	-	-	-	13	21	32	10.6
Medina CDP	790	42	543	-	7	-	80	278	432	11.9
Morales-Sanchez CDP	27	-	13	-	7	-	7	-	20	51.9
New Falcon CDP	73	-	38	-	-	-	4	31	38	26.0
Siesta Shores CDP	284	26	162	-	9	-	21	98	165	2.1
Zapata CDP	1 637	112	1 153	-	-	30	231	631	775	8.7
Zavala County	3 428	174	1 707	32	72	10	562	1 441	1 425	12.3
Batesville CCD	413	10	144	-	21	-	42	228	143	21.5
Batesville CDP	367	10	128	-	21	-	34	222	111	19.9
Crystal City CCD	2 479	49	1 334	32	36	-	458	1 022	999	10.7
Chula Vista-River Spur CDP	123	-	106	-	11	-	6	75	42	17.1
Crystal City city	2 186	49	1 153	32	25	-	425	885	876	10.7
Las Colonias CDP	62	-	32	-	-	-	13	21	28	-
La Pryor CCD	536	115	229	-	15	10	62	191	283	12.1
La Pryor CDP	466	111	192	-	10	7	56	168	242	13.9

Table 22. **Fuels and Equipment Characteristics: 2000**

[Data based on a sample (except Tables 65-68). For information on confidentiality protection, coverage, sampling error, and nonsampling error, see Appendix G.
For location of definitions, see "How to Use This Census Report"]

State County Place	Occupied housing units	House heating fuel					Vehicles available			Percent no telephone service available
		Utility gas	Electricity	Fuel oil, kerosene, etc.	Coal or coke, wood, solar energy, or other fuel	None	None	1	2 or more	
The State	**7 393 354**	**3 192 579**	**3 651 110**	**5 452**	**43 564**	**30 965**	**548 125**	**2 658 321**	**4 186 908**	**3.2**
COUNTY										
Anderson County	15 678	4 490	8 374	14	421	35	1 256	5 478	8 944	4.3
Andrews County	4 601	2 242	1 951	-	5	2	312	1 716	2 573	2.9
Angelina County	28 685	10 139	14 924	9	569	80	2 288	9 680	16 717	2.5
Aransas County	9 132	2 943	5 131	5	49	34	531	3 722	4 879	5.2
Archer County	3 345	913	1 766	10	47	9	118	900	2 327	2.1
Armstrong County	802	464	207	4	10	-	21	173	608	1.7
Atascosa County	12 816	2 698	7 203	12	279	62	981	4 130	7 705	6.5
Austin County	8 747	1 963	4 596	36	163	36	635	2 481	5 631	3.6
Bailey County	2 348	1 334	679	12	22	-	115	843	1 390	4.8
Bandera County	7 010	400	4 683	16	267	9	234	2 203	4 573	3.7
Bastrop County	20 097	3 222	11 038	70	553	42	1 204	5 724	13 169	4.3
Baylor County	1 791	1 169	263	-	22	6	111	694	986	5.7
Bee County	9 061	2 667	5 071	11	80	24	793	3 551	4 717	5.1
Bell County	85 507	22 730	57 830	111	355	343	5 880	31 083	48 544	2.7
Bexar County	488 942	236 225	239 022	213	1 364	1 747	46 955	182 075	259 912	2.6
Blanco County	3 303	48	2 147	8	221	7	134	957	2 212	3.5
Borden County	292	3	86	-	3	-	4	70	218	1.7
Bosque County	6 726	1 987	2 461	-	145	9	307	2 126	4 293	4.1
Bowie County	33 058	15 907	14 561	24	620	52	3 240	11 229	18 589	3.0
Brazoria County	81 954	35 040	38 207	135	416	336	3 812	24 379	53 763	3.1
Brazos County	55 202	22 134	30 143	23	135	162	3 618	19 979	31 605	2.0
Brewster County	3 669	1 453	1 320	-	39	12	236	1 609	1 824	9.0
Briscoe County	724	478	108	2	13	-	41	248	435	2.6
Brooks County	2 711	1 111	1 204	-	-	13	501	964	1 246	9.1
Brown County	14 306	5 740	6 227	10	252	37	815	5 219	8 272	4.3
Burleson County	6 363	1 363	2 831	25	177	37	508	2 061	3 794	5.9
Burnet County	13 133	2 089	8 119	4	491	29	621	4 359	8 153	3.4
Caldwell County	10 816	3 054	5 379	21	131	44	704	3 582	6 530	4.6
Calhoun County	7 442	2 865	3 242	44	67	56	536	2 527	4 379	5.4
Callahan County	5 061	1 512	2 071	4	247	-	217	1 623	3 221	2.5
Cameron County	97 267	23 923	60 174	196	202	1 421	11 305	38 679	47 283	5.8
Camp County	4 336	1 404	2 165	-	196	33	323	1 482	2 531	3.7
Carson County	2 470	1 809	471	-	8	8	80	672	1 718	2.7
Cass County	12 190	4 051	5 742	-	573	6	1 063	4 136	6 991	4.6
Castro County	2 761	2 120	420	6	28	2	173	910	1 678	5.1
Chambers County	9 139	1 530	5 427	14	51	56	454	2 562	6 123	4.3
Cherokee County	16 651	6 340	6 519	2	516	46	1 382	5 767	9 502	6.9
Childress County	2 474	1 813	437	-	9	4	192	901	1 381	5.9
Clay County	4 323	1 440	1 699	8	91	3	155	1 207	2 961	2.4
Cochran County	1 309	917	174	-	4	2	58	485	766	7.8
Coke County	1 544	524	637	-	37	3	79	527	938	2.5
Coleman County	3 889	2 206	917	2	72	-	255	1 375	2 259	7.6
Collin County	181 970	86 901	88 595	26	323	240	4 690	52 487	124 793	0.9
Collingsworth County	1 294	934	162	2	18	-	86	414	794	7.1
Colorado County	7 641	2 398	3 155	19	195	39	765	2 398	4 478	6.5
Comal County	29 066	5 607	19 895	19	288	116	1 182	8 662	19 222	1.9
Comanche County	5 522	1 985	1 795	-	146	3	381	1 841	3 300	5.8
Concho County	1 058	401	350	4	20	-	59	346	653	4.7
Cooke County	13 643	4 611	6 431	6	348	22	710	4 244	8 689	3.7
Coryell County	19 950	7 425	10 622	17	264	38	841	6 939	12 170	3.1
Cottle County	820	551	161	-	8	2	81	298	441	8.7
Crane County	1 360	872	394	-	13	10	83	464	813	2.2
Crockett County	1 524	965	432	-	-	-	178	468	878	4.2
Crosby County	2 512	1 738	501	-	17	3	158	900	1 454	6.6
Culberson County	1 052	763	57	-	12	2	71	385	596	8.1
Dallam County	2 317	1 969	244	5	11	-	130	910	1 277	4.1
Dallas County	807 621	355 548	440 904	270	899	2 970	65 257	325 310	417 054	2.6
Dawson County	4 726	3 340	1 003	-	21	8	375	1 859	2 492	7.2
Deaf Smith County	6 180	4 863	965	6	16	7	549	2 132	3 499	5.7
Delta County	2 094	728	852	-	55	-	214	729	1 151	5.9
Denton County	158 903	66 383	85 729	97	376	146	5 370	47 283	106 250	1.4
DeWitt County	7 207	2 750	2 844	20	188	21	663	2 704	3 840	6.3
Dickens County	980	244	193	2	26	-	60	319	601	5.7
Dimmit County	3 308	940	1 635	-	17	19	380	1 270	1 658	10.1
Donley County	1 578	1 003	152	-	35	4	83	579	916	4.5
Duval County	4 350	1 700	1 997	-	34	9	560	1 828	1 962	9.1
Eastland County	7 321	3 523	2 491	2	194	12	515	2 644	4 162	5.2
Ector County	43 846	23 132	16 960	42	183	109	3 267	17 067	23 512	3.6
Edwards County	801	82	220	-	45	-	54	254	493	6.0
Ellis County	37 020	12 388	20 201	51	213	53	1 737	9 670	25 613	2.2
El Paso County	210 022	171 859	27 096	90	372	726	21 798	72 950	115 274	3.7
Erath County	12 568	3 640	6 336	8	188	15	767	4 239	7 562	5.0
Falls County	6 496	2 885	2 013	23	132	2	792	2 330	3 374	5.9
Fannin County	11 105	3 701	4 266	8	383	10	876	3 241	6 988	4.8
Fayette County	8 722	1 888	3 838	12	267	13	658	2 423	5 641	3.0
Fisher County	1 785	782	516	2	19	-	97	621	1 067	6.2
Floyd County	2 730	1 991	483	-	31	10	206	878	1 646	5.2
Foard County	664	460	124	-	2	-	50	208	406	5.3
Fort Bend County	110 915	59 911	45 322	91	191	344	3 153	26 829	80 933	1.6
Franklin County	3 754	831	2 043	7	116	9	196	1 208	2 350	3.7
Freestone County	6 588	1 872	3 168	34	97	4	410	2 117	4 061	5.5
Frio County	4 743	1 616	2 400	5	87	12	572	1 878	2 293	8.4
Gaines County	4 681	2 334	1 645	2	28	2	208	1 639	2 834	6.2
Galveston County	94 782	48 422	42 506	109	255	560	8 011	33 531	53 240	3.9
Garza County	1 663	929	473	-	12	-	135	692	836	3.7
Gillespie County	8 521	2 392	3 688	36	410	5	374	2 647	5 500	1.3
Glasscock County	483	15	215	2	15	-	13	134	336	6.2

Table 22. **Fuels and Equipment Characteristics: 2000**—Con.

[Data based on a sample (except Tables 65-68). For information on confidentiality protection, coverage, sampling error, and nonsampling error, see Appendix G.
For location of definitions, see "How to Use This Census Report"]

State County Place	Occupied housing units	House heating fuel					Vehicles available			Percent no telephone service available
		Utility gas	Electricity	Fuel oil, kerosene, etc.	Coal or coke, wood, solar energy, or other fuel	None	None	1	2 or more	
COUNTY—Con.										
Goliad County	2 644	297	1 618	4	43	2	151	786	1 707	3.9
Gonzales County	6 782	1 681	3 568	13	139	64	757	2 347	3 678	9.2
Gray County	8 793	7 149	1 384	4	49	23	528	2 921	5 344	4.2
Grayson County	42 849	19 256	18 637	27	573	20	2 650	14 165	26 034	3.6
Gregg County	42 687	19 483	21 807	30	234	127	3 061	16 252	23 374	2.8
Grimes County	7 753	1 612	3 707	29	156	50	731	2 578	4 444	5.5
Guadalupe County	30 900	5 558	21 498	31	375	57	1 723	8 601	20 576	3.3
Hale County	11 975	9 182	2 363	-	17	16	840	4 225	6 910	5.7
Hall County	1 548	1 215	220	2	9	4	129	667	752	7.2
Hamilton County	3 374	1 417	955	5	138	6	174	1 104	2 096	4.5
Hansford County	2 005	1 674	209	-	12	-	58	639	1 308	4.8
Hardeman County	1 943	1 443	299	-	9	4	157	631	1 155	7.8
Hardin County	17 805	3 261	11 697	31	462	44	926	5 898	10 981	3.5
Harris County	1 205 516	573 198	609 164	506	1 619	7 557	104 404	469 525	631 587	2.7
Harrison County	23 087	8 630	11 845	18	350	31	2 009	6 931	14 147	4.3
Hartley County	1 604	1 201	343	-	-	-	79	431	1 094	1.4
Haskell County	2 569	1 432	608	-	64	10	159	913	1 497	5.8
Hays County	33 410	5 263	23 285	84	344	62	1 479	9 705	22 226	2.4
Hemphill County	1 280	775	325	-	10	-	34	403	843	4.7
Henderson County	28 804	3 953	18 398	59	485	151	1 681	9 747	17 376	4.9
Hidalgo County	156 824	28 844	101 155	186	390	3 249	15 042	63 565	78 217	7.4
Hill County	12 204	3 608	4 876	29	204	6	716	4 200	7 288	5.5
Hockley County	7 994	5 135	1 773	5	77	9	489	2 795	4 710	6.2
Hood County	16 176	1 182	10 853	30	232	86	425	4 873	10 878	2.1
Hopkins County	12 286	3 256	6 431	39	339	46	759	4 213	7 314	4.6
Houston County	8 259	2 282	3 678	16	256	19	838	3 121	4 300	4.9
Howard County	11 389	7 130	3 462	-	71	13	1 065	4 336	5 988	4.9
Hudspeth County	1 092	202	87	-	24	11	79	359	654	12.4
Hunt County	28 742	9 475	13 372	29	494	62	1 845	9 224	17 673	4.4
Hutchinson County	9 283	6 929	1 832	12	59	-	474	2 973	5 836	2.8
Irion County	694	12	302	4	20	5	24	210	460	2.0
Jack County	3 047	1 382	871	12	93	5	236	931	1 880	5.5
Jackson County	5 336	1 990	2 452	12	56	3	377	1 776	3 183	3.8
Jasper County	13 450	2 463	7 951	4	385	63	1 136	4 652	7 662	5.4
Jeff Davis County	896	227	310	-	43	-	36	317	543	10.3
Jefferson County	92 880	49 325	41 553	16	189	162	10 010	36 120	46 750	2.8
Jim Hogg County	1 815	676	1 056	-	3	6	224	744	847	8.6
Jim Wells County	12 961	4 756	6 223	30	65	38	1 222	5 003	6 736	4.6
Johnson County	43 636	10 468	25 425	79	352	194	1 961	11 412	30 263	2.9
Jones County	6 140	2 764	2 112	3	144	18	363	2 064	3 713	3.9
Karnes County	4 454	1 813	1 749	17	44	20	456	1 620	2 378	6.4
Kaufman County	24 367	6 395	14 078	22	195	50	1 330	6 664	16 373	3.6
Kendall County	8 613	932	6 183	28	193	6	233	2 388	5 992	2.0
Kenedy County	138	13	30	-	-	5	23	52	63	8.0
Kent County	353	15	105	-	14	-	6	101	246	2.0
Kerr County	17 813	3 901	11 261	30	419	50	980	7 113	9 720	1.6
Kimble County	1 866	515	795	6	111	3	92	691	1 083	5.2
King County	108	10	8	-	-	-	2	29	77	2.8
Kinney County	1 314	310	676	-	10	18	101	530	683	5.7
Kleberg County	10 896	5 076	4 835	8	38	98	1 330	4 253	5 313	5.1
Knox County	1 690	1 075	355	2	28	5	155	614	921	5.8
Lamar County	19 077	6 757	9 276	24	357	13	1 713	6 512	10 852	3.8
Lamb County	5 360	3 938	1 084	2	18	4	359	1 929	3 072	5.4
Lampasas County	6 554	1 829	3 324	2	194	32	383	1 944	4 227	4.3
La Salle County	1 819	620	735	-	27	-	338	691	790	6.7
Lavaca County	7 669	2 554	2 689	15	350	25	578	2 676	4 415	4.5
Lee County	5 663	1 215	2 424	6	173	10	294	1 860	3 509	4.4
Leon County	6 189	868	3 065	9	328	11	458	2 095	3 636	4.8
Liberty County	23 242	5 253	11 554	73	344	102	1 766	7 903	13 573	5.2
Limestone County	7 906	2 979	3 408	11	139	14	614	2 896	4 396	4.8
Lipscomb County	1 205	882	100	-	32	2	58	387	760	5.2
Live Oak County	4 230	795	2 423	-	41	8	282	1 492	2 456	4.7
Llano County	7 879	644	5 611	25	213	8	280	2 794	4 805	3.0
Loving County	31	-	12	-	-	-	-	9	22	9.7
Lubbock County	92 516	58 704	30 764	37	175	80	6 220	35 664	50 632	2.6
Lynn County	2 354	1 357	533	4	21	2	124	862	1 368	7.2
McCulloch County	3 277	1 650	902	2	74	3	322	1 215	1 740	6.5
McLennan County	78 859	32 926	40 198	30	381	141	6 508	29 302	43 049	3.1
McMullen County	355	2	232	2	9	-	36	112	207	8.2
Madison County	3 914	1 096	1 761	8	82	6	304	1 373	2 237	5.3
Marion County	4 610	862	2 510	6	202	7	396	1 760	2 454	5.2
Martin County	1 624	721	630	-	7	-	124	531	969	6.7
Mason County	1 607	16	621	-	91	8	82	527	998	3.9
Matagorda County	13 901	5 082	6 849	33	78	25	1 383	4 799	7 719	5.1
Maverick County	13 089	2 465	8 262	33	66	163	1 623	5 252	6 214	7.8
Medina County	12 880	3 648	6 620	41	244	85	835	3 848	8 197	5.7
Menard County	990	194	373	5	47	2	70	380	540	7.1
Midland County	42 745	23 653	17 001	25	127	77	2 578	15 190	24 977	2.5
Milam County	9 199	3 019	3 876	4	247	38	743	3 122	5 334	5.9
Mills County	2 001	592	506	-	89	7	82	666	1 253	4.6
Mitchell County	2 837	1 396	927	-	73	7	254	999	1 584	6.3
Montague County	7 770	3 428	2 303	15	140	22	403	2 446	4 921	4.7
Montgomery County	103 296	36 559	51 772	140	684	372	4 817	29 922	68 557	2.5
Moore County	6 774	5 224	1 300	7	12	3	322	2 002	4 450	5.6
Morris County	5 215	2 436	2 127	-	113	17	392	1 869	2 954	4.4
Motley County	606	40	121	-	28	1	49	178	379	7.3
Nacogdoches County	22 006	7 079	12 452	16	297	44	1 744	8 236	12 026	4.4
Navarro County	16 491	7 753	6 259	17	117	60	1 476	5 866	9 149	5.7
Newton County	5 583	762	2 981	21	278	30	545	1 965	3 073	6.9

Table 22. **Fuels and Equipment Characteristics: 2000**—Con.

[Data based on a sample (except Tables 65-68). For information on confidentiality protection, coverage, sampling error, and nonsampling error, see Appendix G.
For location of definitions, see "How to Use This Census Report"]

State County Place	Occupied housing units	House heating fuel					Vehicles available			Percent no telephone service available
		Utility gas	Electricity	Fuel oil, kerosene, etc.	Coal or coke, wood, solar energy, or other fuel	None	None	1	2 or more	
COUNTY—Con.										
Nolan County	6 170	3 430	2 084	7	71	8	508	2 379	3 283	6.5
Nueces County	110 365	48 255	58 883	19	207	543	10 455	42 105	57 805	3.8
Ochiltree County	3 261	2 622	388	-	6	-	100	1 065	2 096	4.0
Oldham County	735	428	176	-	2	-	39	216	480	1.6
Orange County	31 642	11 963	17 090	39	219	168	2 371	10 320	18 951	3.3
Palo Pinto County	10 594	4 779	3 835	-	141	21	797	3 673	6 124	5.1
Panola County	8 821	2 980	4 367	22	265	6	629	3 170	5 022	4.7
Parker County	31 131	5 306	18 808	32	487	48	1 170	8 283	21 678	3.4
Parmer County	3 322	2 398	617	1	16	2	146	1 097	2 079	3.8
Pecos County	5 153	2 684	1 381	2	44	7	341	1 805	3 007	5.7
Polk County	15 119	2 398	8 346	23	417	131	1 202	5 557	8 360	4.5
Potter County	40 760	32 151	7 570	31	91	128	3 567	16 125	21 068	5.0
Presidio County	2 530	681	940	-	52	22	331	952	1 247	11.1
Rains County	3 617	459	1 793	16	140	4	180	1 058	2 379	3.8
Randall County	41 240	28 874	11 295	6	78	32	1 382	13 648	26 210	1.3
Reagan County	1 107	759	261	-	-	-	25	422	660	3.3
Real County	1 245	14	587	-	95	5	75	460	710	8.2
Red River County	5 827	1 942	1 810	8	369	4	480	1 898	3 449	7.5
Reeves County	4 091	3 143	568	-	2	3	398	1 675	2 018	8.6
Refugio County	2 985	1 275	1 188	2	23	14	288	1 103	1 594	5.9
Roberts County	362	236	67	-	7	-	7	93	262	3.6
Robertson County	6 179	2 304	2 243	23	155	38	894	1 948	3 337	6.7
Rockwall County	14 530	5 791	7 821	-	34	37	287	3 348	10 895	1.2
Runnels County	4 428	2 547	1 012	2	48	16	312	1 364	2 752	5.0
Rusk County	17 364	6 531	7 966	22	455	30	1 241	5 675	10 448	4.5
Sabine County	4 485	644	2 427	-	183	6	381	1 555	2 549	4.1
San Augustine County	3 575	915	1 548	6	184	13	387	1 314	1 874	5.1
San Jacinto County	8 651	322	4 576	22	248	40	506	3 192	4 953	5.1
San Patricio County	22 093	8 932	10 679	2	63	131	1 656	8 012	12 425	5.8
San Saba County	2 289	674	661	-	65	8	149	713	1 427	3.1
Schleicher County	1 115	578	317	-	9	1	60	424	631	4.8
Scurry County	5 756	2 634	1 973	-	98	7	368	2 186	3 202	3.9
Shackelford County	1 300	610	491	-	41	6	64	456	780	3.0
Shelby County	9 595	3 178	4 398	13	323	54	1 040	3 445	5 110	5.6
Sherman County	1 124	830	222	-	8	-	17	387	720	2.3
Smith County	65 692	27 137	32 982	41	793	132	4 451	22 736	38 505	2.9
Somervell County	2 438	427	1 161	-	39	-	103	737	1 598	3.2
Starr County	14 410	1 795	8 616	8	130	541	2 118	5 447	6 845	11.1
Stephens County	3 661	1 605	1 654	-	51	13	267	1 286	2 108	4.5
Sterling County	513	179	197	1	10	-	21	181	311	6.4
Stonewall County	713	11	300	4	40	-	39	263	411	6.0
Sutton County	1 515	691	641	7	18	3	101	533	881	6.1
Swisher County	2 925	2 335	298	-	23	-	213	1 036	1 676	4.0
Tarrant County	533 864	206 834	317 942	212	771	1 430	29 971	189 722	314 171	2.2
Taylor County	47 274	26 309	18 939	50	287	89	2 943	17 741	26 590	2.9
Terrell County	443	6	64	3	9	-	56	140	247	6.1
Terry County	4 278	3 253	666	13	8	-	227	1 595	2 456	5.6
Throckmorton County	765	286	166	-	11	-	35	249	481	2.2
Titus County	9 552	3 465	5 065	11	153	33	646	3 342	5 564	4.7
Tom Green County	39 503	17 605	19 247	27	253	190	2 772	14 982	21 749	3.2
Travis County	320 766	156 146	151 419	265	995	702	21 840	126 078	172 848	2.0
Trinity County	5 723	840	3 005	13	184	6	458	2 188	3 077	4.5
Tyler County	7 775	948	4 389	34	376	15	442	2 846	4 487	4.8
Upshur County	13 290	3 476	7 656	13	363	23	786	4 088	8 416	4.1
Upton County	1 256	745	387	-	-	3	81	446	729	7.4
Uvalde County	8 559	2 816	4 152	6	95	29	842	3 177	4 540	5.6
Val Verde County	14 151	4 802	7 575	-	110	114	1 179	5 047	7 925	5.2
Van Zandt County	18 195	3 486	10 305	6	522	38	1 048	5 546	11 601	4.4
Victoria County	30 071	10 995	16 723	30	114	118	2 114	10 429	17 528	3.7
Walker County	18 303	4 276	11 031	14	265	86	1 471	6 685	10 147	3.3
Waller County	10 557	1 958	6 205	30	126	77	749	3 659	6 149	5.6
Ward County	3 964	2 616	988	2	14	23	321	1 432	2 211	5.7
Washington County	11 322	2 755	5 509	5	198	18	887	3 691	6 744	2.6
Webb County	50 740	16 513	31 291	30	91	872	6 257	18 633	25 850	6.1
Wharton County	14 799	5 244	6 735	32	100	94	1 407	5 408	7 984	6.0
Wheeler County	2 152	1 549	279	-	37	-	118	724	1 310	5.0
Wichita County	48 441	27 792	19 163	23	150	97	3 262	17 647	27 532	3.2
Wilbarger County	5 537	3 831	1 311	1	40	-	462	1 947	3 128	2.4
Willacy County	5 584	2 113	2 173	2	32	39	721	2 285	2 578	8.7
Williamson County	86 766	43 968	36 779	14	343	179	2 821	23 071	60 874	1.1
Wilson County	11 038	1 852	6 250	14	132	64	507	2 933	7 598	4.3
Winkler County	2 584	2 179	339	2	8	11	152	1 010	1 422	4.1
Wise County	17 178	3 157	9 217	26	219	50	732	4 361	12 085	4.4
Wood County	14 583	3 542	7 894	17	548	3	730	4 862	8 991	2.6
Yoakum County	2 469	1 263	874	9	15	9	157	705	1 607	6.1
Young County	7 167	3 529	2 797	6	80	6	407	2 571	4 189	3.8
Zapata County	3 921	238	2 569	8	39	56	420	1 555	1 946	9.2
Zavala County	3 428	174	1 707	32	72	10	562	1 441	1 425	12.3
PLACE										
Abbott city, Hill County	126	92	23	-	-	-	9	40	77	1.6
Abernathy city	1 010	790	220	-	-	-	66	318	626	3.7
Hale County (part)	750	591	159	-	-	-	54	243	453	4.9
Lubbock County (part)	260	199	61	-	-	-	12	75	173	-
Abilene city	41 547	24 690	16 004	36	123	81	2 779	16 114	22 654	3.0
Jones County (part)	349	13	146	-	29	-	18	95	236	1.1
Taylor County (part)	41 198	24 677	15 858	36	94	81	2 761	16 019	22 418	3.0

Table 22. **Fuels and Equipment Characteristics: 2000**—Con.

[Data based on a sample (except Tables 65-68). For information on confidentiality protection, coverage, sampling error, and nonsampling error, see Appendix G.
For location of definitions, see "How to Use This Census Report"]

State County Place	Occupied housing units	House heating fuel					Vehicles available			Percent no telephone service available
		Utility gas	Electricity	Fuel oil, kerosene, etc.	Coal or coke, wood, solar energy, or other fuel	None	None	1	2 or more	
PLACE—Con.										
Abram-Perezville CDP, Hidalgo County	1 631	126	1 038	8	-	16	108	877	646	4.2
Ackerly city	88	2	26	-	4	3	3	24	61	12.5
Dawson County (part)	60	-	15	-	4	3	-	17	43	18.3
Martin County (part)	28	2	11	-	-	-	3	7	18	-
Addison town, Dallas County	7 597	1 353	6 214	-	7	-	435	4 356	2 806	1.3
Adrian city, Oldham County	69	-	26	-	-	-	2	26	41	-
Agua Dulce CDP, El Paso County	159	-	6	-	19	8	11	64	84	17.0
Agua Dulce city, Nueces County	237	160	69	-	-	2	21	98	118	5.9
Airport Road Addition CDP, Brooks County	32	-	26	-	-	-	-	20	12	21.9
Alamo city, Hidalgo County	4 707	1 467	2 513	15	8	54	361	2 261	2 085	7.2
Alamo Heights city, Bexar County	3 197	2 055	1 125	6	-	-	239	1 265	1 693	-
Alba town	201	113	62	-	9	3	16	91	94	3.0
Rains County (part)	-	-	-	-	-	-	-	-	-	(X)
Wood County (part)	201	113	62	-	9	3	16	91	94	3.0
Albany city, Shackelford County	755	485	244	-	10	2	33	277	445	2.6
Aldine CDP, Harris County	3 989	2 638	1 123	-	24	36	303	1 325	2 361	4.6
Aledo city, Parker County	601	232	356	-	-	-	10	158	433	1.3
Alfred-South La Paloma CDP, Jim Wells County	110	6	64	-	-	-	8	48	54	3.6
Alice city, Jim Wells County	6 377	3 410	2 869	-	-	15	680	2 625	3 072	2.9
Alice Acres CDP, Jim Wells County	132	-	33	-	10	-	11	41	80	25.8
Allen city, Collin County	14 213	8 236	5 883	-	31	19	239	2 595	11 379	0.2
Alma town, Ellis County	107	17	51	-	-	-	-	27	80	2.8
Alpine city, Brewster County	2 465	1 316	796	-	8	12	188	1 177	1 100	7.4
Alto town, Cherokee County	450	290	135	-	3	-	83	178	189	9.6
Alto Bonito CDP, Starr County	97	-	72	-	-	-	-	29	68	-
Alton city, Hidalgo County	1 100	22	721	-	-	28	87	388	625	9.2
Alton North CDP, Hidalgo County	1 098	33	692	-	-	53	88	404	606	10.3
Alvarado city, Johnson County	1 158	444	606	-	20	-	117	554	487	6.0
Alvin city, Brazoria County	7 905	3 693	4 008	15	-	26	486	2 711	4 708	4.7
Alvord town, Wise County	393	212	145	-	-	2	19	139	235	3.3
Amarillo city	67 612	52 524	14 325	6	72	151	4 507	25 749	37 356	3.4
Potter County (part)	37 591	30 321	6 735	-	64	128	3 483	15 467	18 641	5.3
Randall County (part)	30 021	22 203	7 590	6	8	23	1 024	10 282	18 715	1.1
Ames city, Liberty County	415	182	153	8	5	-	49	175	191	5.8
Amherst city, Lamb County	267	213	51	-	-	2	18	79	170	5.6
Anahuac city, Chambers County	800	367	378	-	-	3	82	287	431	5.5
Anderson city, Grimes County	86	10	19	2	3	-	6	37	43	3.5
Anderson Mill CDP	3 289	1 993	1 274	-	-	8	124	1 017	2 148	0.7
Travis County (part)	53	34	19	-	-	-	-	-	53	-
Williamson County (part)	3 236	1 959	1 255	-	-	8	124	1 017	2 095	0.7
Andrews city, Andrews County	3 472	2 099	1 355	-	5	2	276	1 376	1 820	2.1
Angleton city, Brazoria County	6 550	3 265	3 107	-	5	43	464	2 240	3 846	3.1
Angus city, Navarro County	121	11	81	-	2	-	-	42	79	-
Anna city, Collin County	388	243	130	-	2	-	25	107	256	4.6
Annetta town, Parker County	376	4	334	-	2	-	8	38	330	-
Annetta North town, Parker County	156	-	114	-	-	-	3	22	131	-
Annetta South town, Parker County	195	3	163	-	2	-	2	20	173	-
Annona town, Red River County	115	65	27	-	4	-	11	31	73	11.3
Anson city, Jones County	944	708	198	-	5	4	54	402	488	6.4
Anthony town, El Paso County	684	614	43	-	4	-	76	199	409	5.4
Anton city, Hockley County	444	366	66	-	6	-	46	141	257	5.6
Appleby city, Nacogdoches County	187	77	98	-	2	-	6	69	112	-
Aquilla city, Hill County	43	-	9	-	-	-	-	14	29	2.3
Aransas Pass city	2 979	1 256	1 540	-	-	42	286	1 274	1 419	9.0
Aransas County (part)	345	198	121	-	-	-	38	173	134	14.5
Nueces County (part)	37	-	29	-	-	-	-	13	24	-
San Patricio County (part)	2 597	1 058	1 390	-	-	42	248	1 088	1 261	8.4
Archer City city, Archer County	760	450	289	2	7	2	41	298	421	3.3
Arcola city, Fort Bend County	294	19	153	2	8	-	36	101	157	5.8
Argyle city, Denton County	791	219	434	-	2	-	15	80	696	0.5
Arlington city, Tarrant County	124 884	32 900	90 661	21	126	338	5 388	46 119	73 377	1.9
Arp city, Smith County	370	234	118	-	-	2	11	156	203	2.7
Arroyo Alto CDP, Cameron County	92	-	12	-	-	-	21	47	24	22.8
Arroyo Colorado Estates CDP, Cameron County	183	-	134	-	-	-	18	56	109	4.9
Arroyo Gardens-La Tina Ranch CDP, Cameron County	181	-	87	-	-	7	13	52	116	3.3
Asherton city, Dimmit County	424	9	165	-	2	1	70	171	183	12.3
Aspermont town, Stonewall County	420	11	193	-	24	-	30	175	215	9.3
Atascocita CDP, Harris County	11 043	7 757	3 096	-	6	51	236	2 083	8 724	-
Athens city, Henderson County	4 094	1 891	2 114	-	24	-	427	1 606	2 061	7.6
Atlanta city, Cass County	2 278	1 410	795	-	23	-	143	887	1 248	6.4
Aubrey city, Denton County	559	337	170	-	4	2	30	149	380	4.5
Aurora town, Wise County	314	6	155	-	2	3	6	99	209	6.7
Austin city	265 409	137 576	122 826	156	501	634	20 806	112 752	131 851	2.2
Travis County (part)	260 135	135 503	119 716	156	486	624	20 513	110 647	128 975	2.2
Williamson County (part)	5 274	2 073	3 110	-	15	10	293	2 105	2 876	0.9
Austwell city, Refugio County	89	-	36	-	-	-	23	33	33	14.6
Avery town, Red River County	204	162	18	-	2	-	24	89	91	6.4
Avinger town, Cass County	216	148	50	-	11	-	29	88	99	11.6

Table 22. **Fuels and Equipment Characteristics: 2000**—Con.

[Data based on a sample (except Tables 65-68). For information on confidentiality protection, coverage, sampling error, and nonsampling error, see Appendix G.
For location of definitions, see "How to Use This Census Report"]

State County Place	Occupied housing units	House heating fuel					Vehicles available			Percent no telephone service available
		Utility gas	Electricity	Fuel oil, kerosene, etc.	Coal or coke, wood, solar energy, or other fuel	None	None	1	2 or more	
PLACE—Con.										
Azle city	3 703	853	2 662	-	-	9	153	1 209	2 341	2.0
Parker County (part)	622	148	432	-	-	-	20	189	413	5.8
Tarrant County (part)	3 081	705	2 230	-	-	9	133	1 020	1 928	1.3
Bacliff CDP, Galveston County	2 510	1 570	879	-	-	32	216	941	1 353	10.7
Bailey city, Fannin County	84	2	14	-	2	-	5	19	60	11.9
Bailey's Prairie village, Brazoria County	235	4	196	-	2	-	11	33	191	0.4
Baird city, Callahan County	673	449	192	-	17	-	64	229	380	3.7
Balch Springs city, Dallas County	6 158	2 690	3 372	-	29	13	299	2 259	3 600	2.6
Balcones Heights city, Bexar County	1 475	553	898	7	-	-	431	730	314	8.7
Ballinger city, Runnels County	1 560	1 191	316	-	-	5	134	638	788	6.2
Balmorhea city, Reeves County	182	96	61	-	-	-	24	87	71	8.8
Bandera city, Bandera County	427	255	134	2	2	3	41	203	183	6.3
Bangs city, Brown County	636	371	216	-	4	-	40	254	342	3.1
Bardwell city, Ellis County	176	89	74	-	-	-	8	48	120	10.8
Barrett CDP, Harris County	946	640	226	-	-	-	93	312	541	6.2
Barry city, Navarro County	83	61	16	-	-	-	5	28	50	4.8
Barstow city, Ward County	159	141	12	-	-	-	18	79	62	6.3
Bartlett city	581	440	107	-	3	-	57	233	291	6.9
Bell County (part)	286	220	58	-	-	-	37	136	113	5.2
Williamson County (part)	295	220	49	-	3	-	20	97	178	8.5
Barton Creek CDP, Travis County	726	398	319	-	9	-	58	165	503	-
Bartonville town, Denton County	386	8	273	2	-	-	2	49	335	-
Bastrop city, Bastrop County	2 040	829	1 118	-	-	7	163	790	1 087	3.9
Batesville CDP, Zavala County	367	10	128	-	21	-	34	222	111	19.9
Bausell and Ellis CDP, Willacy County	37	7	21	-	-	-	6	7	24	29.7
Bay City city, Matagorda County	6 867	3 344	3 398	10	7	15	873	2 579	3 415	5.5
Bayou Vista city, Galveston County	797	571	222	-	-	-	4	229	564	0.3
Bayside town, Refugio County	157	3	89	-	2	2	8	75	74	6.4
Baytown city	23 646	12 527	10 706	6	43	77	1 675	8 887	13 084	3.7
Chambers County (part)	1 115	227	789	-	5	-	22	213	880	2.2
Harris County (part)	22 531	12 300	9 917	6	38	77	1 653	8 674	12 204	3.8
Bayview town, Cameron County	118	-	100	2	-	3	2	44	72	0.8
Beach City city, Chambers County	612	141	323	3	-	-	11	114	487	1.3
Bear Creek village, Hays County	140	-	102	-	3	-	-	18	122	-
Beasley city, Fort Bend County	216	88	105	-	-	-	21	73	122	2.8
Beaumont city, Jefferson County	44 375	21 532	22 375	7	69	50	5 494	18 355	20 526	3.1
Beckville city, Panola County	292	187	86	-	7	-	27	98	167	9.2
Bedford city, Tarrant County	20 254	5 252	14 917	11	8	23	640	7 870	11 744	0.5
Bee Cave village, Travis County	198	17	66	-	6	-	2	22	174	-
Beeville city, Bee County	4 663	2 029	2 568	-	-	-	553	2 107	2 003	5.4
Bellaire city, Harris County	6 007	4 359	1 629	7	-	12	245	1 658	4 104	0.3
Bellevue city, Clay County	133	99	26	-	-	-	6	42	85	4.5
Bellmead city, McLennan County	3 298	2 012	1 171	-	8	-	228	1 383	1 687	6.4
Bells town, Grayson County	485	303	156	-	6	-	25	161	299	2.3
Bellville city, Austin County	1 423	740	672	-	-	-	149	383	891	2.7
Belton city, Bell County	4 763	1 825	2 777	12	18	14	473	1 764	2 526	4.3
Benavides city, Duval County	628	365	245	-	-	2	91	265	272	9.7
Benbrook city, Tarrant County	8 573	2 044	6 475	-	-	17	305	2 790	5 478	0.3
Benjamin city, Knox County	103	71	10	-	-	-	4	42	57	-
Berryville town, Henderson County	395	5	254	7	4	-	19	123	253	5.6
Bertram city, Burnet County	399	182	168	2	4	-	15	146	238	0.8
Beverly Hills city, McLennan County	758	564	192	-	-	-	62	307	389	2.8
Bevil Oaks city, Jefferson County	527	223	297	-	-	-	8	101	418	-
Bigfoot CDP, Frio County	120	-	39	-	27	-	7	38	75	-
Big Lake city, Reagan County	928	726	187	-	-	-	20	362	546	1.9
Big Sandy town, Upshur County	530	216	287	-	4	-	39	212	279	2.3
Big Spring city, Howard County	8 174	5 874	2 174	-	19	13	935	3 340	3 899	5.5
Big Wells city, Dimmit County	243	4	118	-	-	2	25	138	80	19.3
Bishop city, Nueces County	1 132	740	343	-	5	5	90	376	666	3.0
Bishop Hills town, Potter County	86	76	10	-	-	-	5	20	61	-
Bixby CDP, Cameron County	82	-	59	-	-	-	-	74	8	30.5
Blackwell city	153	76	45	-	-	-	11	38	104	3.9
Coke County (part)	2	-	2	-	-	-	-	-	2	-
Nolan County (part)	151	76	43	-	-	-	11	38	102	4.0
Blanco city, Blanco County	578	10	395	-	21	3	55	236	287	5.5
Blanket town, Brown County	172	98	59	-	2	-	8	68	96	4.7
Blessing CDP, Matagorda County	309	135	111	7	9	-	13	169	127	5.8
Bloomburg town, Cass County	165	114	48	-	-	-	9	73	83	2.4
Blooming Grove town, Navarro County	348	201	139	-	3	-	28	117	203	7.8
Bloomington CDP, Victoria County	775	392	287	-	4	-	83	276	416	10.7
Blossom city, Lamar County	576	265	238	2	19	1	32	194	350	1.7
Blue Berry Hill CDP, Bee County	294	-	234	-	7	-	23	140	131	6.5
Blue Mound city, Tarrant County	780	531	241	-	-	-	17	244	519	1.7
Blue Ridge city, Collin County	241	149	67	2	-	-	10	100	131	7.1
Bluetown-Iglesia Antigua CDP, Cameron County	166	5	52	-	-	3	21	52	93	13.3
Blum town, Hill County	158	96	43	-	2	-	-	69	89	10.8
Boerne city, Kendall County	2 246	531	1 574	-	16	6	78	864	1 304	3.1
Bogata city, Red River County	596	398	145	1	-	-	58	270	268	9.1
Boling-Iago CDP, Wharton County	431	221	135	-	-	7	41	137	253	3.9
Bolivar Peninsula CDP, Galveston County	1 801	50	1 293	34	23	-	88	743	970	5.1
Bonham city, Fannin County	2 867	1 629	1 102	-	29	-	366	1 081	1 420	7.0
Bonney village, Brazoria County	114	53	48	-	3	-	-	36	78	-

Table 22. **Fuels and Equipment Characteristics: 2000**—Con.

[Data based on a sample (except Tables 65-68). For information on confidentiality protection, coverage, sampling error, and nonsampling error, see Appendix G.
For location of definitions, see "How to Use This Census Report"]

State County Place	Occupied housing units	House heating fuel					Vehicles available			Percent no telephone service available
		Utility gas	Electricity	Fuel oil, kerosene, etc.	Coal or coke, wood, solar energy, or other fuel	None	None	1	2 or more	
PLACE—Con.										
Booker town	448	387	55	-	2	-	22	165	261	4.2
Lipscomb County (part)	446	387	55	-	2	-	22	165	259	4.3
Ochiltree County (part)	2	-	-	-	-	-	-	-	2	-
Borger city, Hutchinson County	5 562	4 448	1 064	-	16	-	348	2 036	3 178	3.2
Botines CDP, Webb County	56	-	56	-	-	-	14	11	31	-
Bovina city, Parmer County	571	484	74	-	-	-	44	201	326	9.8
Bowie city, Montague County	2 101	1 579	444	-	12	8	148	769	1 184	5.5
Box Canyon-Amistad CDP, Val Verde County	36	2	18	-	-	-	-	12	24	11.1
Boyd town, Wise County	411	160	204	-	-	2	27	135	249	5.6
Brackettville city, Kinney County	621	288	209	-	5	13	81	212	328	10.6
Brady city, McCulloch County	2 215	1 543	537	-	17	-	301	886	1 028	7.7
Brazoria city, Brazoria County	1 080	489	529	-	16	11	101	432	547	1.4
Breckenridge city, Stephens County	2 290	1 306	942	-	15	-	199	932	1 159	6.4
Bremond city, Robertson County	357	265	66	-	4	3	54	121	182	10.9
Brenham city, Washington County	4 929	2 434	2 375	-	26	-	567	1 961	2 401	2.5
Briar CDP	1 918	15	1 280	-	37	7	120	432	1 366	5.3
Parker County (part)	214	-	128	-	-	-	18	43	153	16.4
Tarrant County (part)	1 159	15	818	-	21	7	52	249	858	5.1
Wise County (part)	545	-	334	-	16	-	50	140	355	1.5
Briarcliff village, Travis County	374	4	342	-	-	1	2	89	283	-
Briaroaks city, Johnson County	182	-	167	-	-	-	-	28	154	-
Bridge City city, Orange County	3 170	1 876	1 272	-	-	-	136	992	2 042	1.6
Bridgeport city, Wise County	1 396	906	433	-	12	5	104	506	786	6.4
Broaddus town, San Augustine County	75	1	46	2	5	-	9	33	33	12.0
Bronte town, Coke County	437	225	181	-	8	-	26	162	249	2.1
Brookshire city, Waller County	1 129	289	667	8	-	4	127	526	476	4.7
Brookside Village city, Brazoria County	655	391	211	-	7	-	26	184	445	3.5
Browndell city, Jasper County	81	2	56	-	1	-	18	30	33	8.6
Brownfield city, Terry County	3 166	2 641	465	7	-	-	204	1 303	1 659	5.9
Brownsboro city, Henderson County	282	109	153	3	4	-	36	89	157	10.3
Brownsville city, Cameron County	38 224	11 300	24 219	67	23	623	5 251	14 784	18 189	5.3
Brownwood city, Brown County	7 106	4 420	2 533	-	38	23	534	3 042	3 530	5.4
Bruceville-Eddy city	532	151	328	-	4	-	14	146	372	1.3
Falls County (part)	-	-	-	-	-	-	-	-	-	(X)
McLennan County (part)	532	151	328	-	4	-	14	146	372	1.3
Brundage CDP, Dimmit County	11	-	-	-	-	-	-	-	11	-
Bruni CDP, Webb County	146	53	79	-	2	-	12	61	73	7.5
Brushy Creek CDP, Williamson County	4 927	3 691	1 173	-	-	-	75	756	4 096	-
Bryan city, Brazos County	23 871	12 883	10 406	-	44	70	2 175	9 169	12 527	3.2
Bryson city, Jack County	222	159	43	-	3	5	20	89	113	6.3
Buchanan Dam CDP, Llano County	854	37	587	-	20	8	43	277	534	4.1
Buckholts town, Milam County	150	72	57	-	2	5	14	51	85	13.3
Buda city, Hays County	886	476	379	-	-	-	56	230	600	0.9
Buffalo city, Leon County	687	251	395	-	-	-	103	267	317	9.9
Buffalo Gap town, Taylor County	192	98	74	-	-	-	4	72	116	3.6
Buffalo Springs village, Lubbock County	221	94	92	-	-	-	2	80	139	-
Bullard town	430	183	242	-	-	-	26	159	245	1.6
Cherokee County (part)	17	3	14	-	-	-	-	2	15	-
Smith County (part)	413	180	228	-	-	-	26	157	230	1.7
Bulverde city, Comal County	1 324	-	1 135	-	19	-	32	202	1 090	-
Buna CDP, Jasper County	861	269	493	-	10	3	70	385	406	6.2
Bunker Hill Village city, Harris County	1 226	967	259	-	-	-	-	179	1 047	-
Burkburnett city, Wichita County	4 132	2 591	1 469	-	10	-	129	1 178	2 825	2.9
Burke city, Angelina County	118	-	93	-	-	-	13	33	72	-
Burleson city	7 636	2 194	4 998	-	10	128	363	1 919	5 354	1.8
Johnson County (part)	6 380	2 050	3 911	-	10	120	263	1 652	4 465	1.9
Tarrant County (part)	1 256	144	1 087	-	-	8	100	267	889	1.2
Burnet city, Burnet County	1 680	1 060	520	-	26	-	161	742	777	2.0
Burton town, Washington County	156	2	78	-	3	-	17	56	83	0.6
Butterfield CDP, El Paso County	8	-	8	-	-	-	-	8	-	-
Byers city, Clay County	215	186	22	-	-	-	14	49	152	0.9
Bynum town, Hill County	72	2	25	-	3	-	6	29	37	6.9
Cactus city, Moore County	656	558	71	-	5	3	52	251	353	20.0
Caddo Mills city, Hunt County	466	307	147	-	4	-	38	137	291	4.3
Caldwell city, Burleson County	1 326	836	457	-	-	-	152	454	720	4.4
Callisburg city, Cooke County	128	5	70	-	4	-	5	27	96	3.1
Calvert city, Robertson County	558	360	133	-	4	12	145	203	210	12.9
Cameron city, Milam County	2 132	1 220	855	-	-	-	230	901	1 001	6.8
Cameron Park CDP, Cameron County	1 270	18	757	9	5	64	155	451	664	9.2
Campbell city, Hunt County	292	114	119	-	15	-	7	85	200	3.4
Camp Swift CDP, Bastrop County	1 048	18	724	-	10	11	55	320	673	2.1
Camp Wood city, Real County	267	5	98	-	32	-	31	106	130	13.9
Canadian city, Hemphill County	866	640	212	-	8	-	28	304	534	6.2
Caney City town, Henderson County	124	10	78	-	-	-	-	105	19	29.8
Canton city, Van Zandt County	1 299	563	698	-	9	-	87	509	703	1.8
Cantu Addition CDP, Brooks County	49	-	20	-	-	-	-	19	30	18.4
Canutillo CDP, El Paso County	1 427	1 074	164	-	9	-	145	522	760	6.2
Canyon city, Randall County	4 833	3 309	1 475	-	10	-	215	1 901	2 717	1.4
Canyon Lake CDP, Comal County	6 908	111	5 413	8	101	74	221	2 075	4 612	2.1
Carbon town, Eastland County	100	68	24	-	-	-	11	29	60	6.0
Carl's Corner town, Hill County	43	-	22	-	-	-	-	3	40	-
Carmine city, Fayette County	87	4	26	-	7	-	3	27	57	-
Carrizo Hill CDP, Dimmit County	159	17	111	-	-	-	15	69	75	13.8
Carrizo Springs city, Dimmit County	1 794	873	811	-	9	-	257	669	868	8.1

Table 22. **Fuels and Equipment Characteristics: 2000**—Con.

[Data based on a sample (except Tables 65-68). For information on confidentiality protection, coverage, sampling error, and nonsampling error, see Appendix G.
For location of definitions, see "How to Use This Census Report"]

State County Place	Occupied housing units	House heating fuel					Vehicles available			Percent no telephone service available
		Utility gas	Electricity	Fuel oil, kerosene, etc.	Coal or coke, wood, solar energy, or other fuel	None	None	1	2 or more	
PLACE—Con.										
Carrollton city	39 161	17 230	21 551	5	34	35	1 106	11 737	26 318	0.9
Collin County (part)	-	-	-	-	-	-	-	-	-	(X)
Dallas County (part)	17 984	7 016	10 685	-	8	28	696	6 595	10 693	1.7
Denton County (part)	21 177	10 214	10 866	5	26	7	410	5 142	15 625	0.3
Carthage city, Panola County	2 621	1 547	1 033	17	7	-	278	1 109	1 234	4.4
Castle Hills city, Bexar County	1 866	1 148	688	7	6	-	128	672	1 066	0.3
Castroville city, Medina County	937	496	395	-	-	-	45	339	553	2.6
Catarina CDP, Dimmit County	38	-	16	-	-	-	-	7	31	-
Cedar Hill city	10 789	3 202	7 316	15	8	33	261	2 923	7 605	0.8
Dallas County (part)	10 772	3 202	7 299	15	8	33	261	2 923	7 588	0.8
Ellis County (part)	17	-	17	-	-	-	-	-	17	-
Cedar Park city	8 650	5 230	3 153	8	33	9	144	1 936	6 570	0.8
Travis County (part)	267	17	250	-	-	-	10	127	130	11.2
Williamson County (part)	8 383	5 213	2 903	8	33	9	134	1 809	6 440	0.5
Celeste city, Hunt County	292	203	68	-	-	-	20	84	188	2.1
Celina town, Collin County	644	413	227	-	-	-	49	236	359	4.2
Center city, Shelby County	2 022	990	921	-	31	33	415	858	749	9.4
Centerville city, Leon County	386	168	180	-	7	-	54	151	181	2.3
Central Gardens CDP, Jefferson County	1 575	940	607	-	11	-	28	495	1 052	2.1
Cesar Chavez CDP, Hidalgo County	424	9	292	-	-	-	43	211	170	8.5
Chandler city, Henderson County	815	334	470	2	5	-	49	273	493	2.5
Channelview CDP, Harris County	9 195	4 653	4 164	20	9	144	541	3 167	5 487	4.5
Channing city, Hartley County	140	108	30	-	-	-	12	30	98	0.7
Charlotte city, Atascosa County	523	6	293	-	17	2	68	182	273	12.8
Chester town, Tyler County	101	59	37	-	2	-	3	33	65	1.0
Chico city, Wise County	358	159	150	-	4	8	15	132	211	10.1
Childress city, Childress County	2 131	1 728	373	-	9	-	192	809	1 130	5.8
Chillicothe city, Hardeman County	312	274	34	-	-	-	25	120	167	4.8
China city, Jefferson County	429	166	221	2	4	-	30	164	235	2.8
China Grove town, Bexar County	410	162	200	-	2	-	5	69	336	-
Chireno city, Nacogdoches County	167	118	43	-	-	-	20	65	82	10.2
Christine town, Atascosa County	153	-	73	-	5	3	17	59	77	17.0
Christoval CDP, Tom Green County	164	79	61	-	6	-	4	79	81	-
Chula Vista-Orason CDP, Cameron County	89	8	27	-	-	-	16	21	52	31.5
Chula Vista-River Spur CDP, Zavala County	123	-	106	-	11	-	6	75	42	17.1
Cibolo city	1 093	95	946	-	17	-	78	215	800	0.5
Bexar County (part)	-	-	-	-	-	-	-	-	-	(X)
Guadalupe County (part)	1 093	95	946	-	17	-	78	215	800	0.5
Cienegas Terrace CDP, Val Verde County	692	53	312	-	8	19	22	271	399	5.5
Cinco Ranch CDP	3 399	2 626	739	-	-	-	9	372	3 018	-
Fort Bend County (part)	2 598	2 054	517	-	-	-	9	233	2 356	-
Harris County (part)	801	572	222	-	-	-	-	139	662	-
Circle D-KC Estates CDP, Bastrop County	799	-	596	-	48	-	30	212	557	1.1
Cisco city, Eastland County	1 514	991	387	-	58	-	136	645	733	8.4
Citrus City CDP, Hidalgo County	199	-	153	-	-	-	42	83	74	3.5
Clarendon city, Donley County	766	681	54	-	10	2	58	290	418	4.4
Clarksville city, Red River County	1 527	941	479	-	31	-	233	549	745	10.6
Clarksville City city	301	82	204	-	3	-	3	74	224	2.3
Gregg County (part)	301	82	204	-	3	-	3	74	224	2.3
Upshur County (part)	-	-	-	-	-	-	-	-	-	(X)
Claude city, Armstrong County	487	350	135	-	2	-	19	112	356	2.5
Clear Lake Shores city, Galveston County	585	298	279	-	8	-	13	188	384	0.7
Cleburne city, Johnson County	9 382	5 394	3 663	-	21	13	806	3 189	5 387	3.4
Cleveland city, Liberty County	2 670	1 466	1 142	-	-	5	424	1 169	1 077	7.7
Clifton city, Bosque County	1 307	838	436	-	-	-	88	530	689	3.5
Clint town, El Paso County	309	232	12	-	-	-	13	68	228	1.0
Cloverleaf CDP, Harris County	7 285	3 852	3 285	9	19	33	618	2 667	4 000	7.0
Clute city, Brazoria County	3 659	1 326	2 293	5	-	5	292	1 565	1 802	4.6
Clyde city, Callahan County	1 311	627	585	-	22	-	38	447	826	1.4
Coahoma town, Howard County	361	253	106	-	1	-	17	113	231	6.9
Cockrell Hill city, Dallas County	1 150	707	424	-	-	8	101	379	670	3.4
Coffee City town, Henderson County	82	9	45	-	2	-	7	21	54	3.7
Coldspring city, San Jacinto County	280	9	165	-	11	4	39	112	129	5.7
Coleman city, Coleman County	2 188	1 636	425	-	17	-	198	850	1 140	10.0
College Station city, Brazos County	24 657	9 038	15 231	16	14	56	1 295	9 028	14 334	1.0
Colleyville city, Tarrant County	6 401	4 332	1 989	-	-	-	41	611	5 749	0.3
Collinsville town, Grayson County	468	250	206	-	4	-	24	138	306	4.3
Colmesneil city, Tyler County	229	52	119	-	6	-	25	85	119	8.3
Colorado City city, Mitchell County	1 619	1 014	522	-	29	6	200	657	762	7.0
Columbus city, Colorado County	1 497	897	555	-	9	13	214	610	673	9.6
Comanche city, Comanche County	1 669	1 105	488	-	18	-	186	694	789	9.5
Combes town, Cameron County	797	138	520	3	3	6	41	345	411	3.4
Combine city	591	4	422	-	10	-	24	65	502	1.4
Dallas County (part)	195	2	147	-	-	-	7	34	154	3.1
Kaufman County (part)	396	2	275	-	10	-	17	31	348	0.5
Comfort CDP, Kendall County	794	225	440	-	9	-	30	324	440	2.5
Commerce city, Hunt County	2 876	1 595	1 225	-	9	12	328	1 174	1 374	7.1
Como town, Hopkins County	215	131	53	-	3	1	15	76	124	8.8
Concepcion CDP, Duval County	27	-	4	-	-	-	-	19	8	-
Conroe city, Montgomery County	13 168	5 454	7 263	9	38	89	1 253	5 397	6 518	3.1
Converse city, Bexar County	3 875	2 385	1 450	-	-	9	143	1 121	2 611	0.2

Table 22. **Fuels and Equipment Characteristics: 2000**—Con.

[Data based on a sample (except Tables 65-68). For information on confidentiality protection, coverage, sampling error, and nonsampling error, see Appendix G.
For location of definitions, see "How to Use This Census Report"]

State County Place	Occupied housing units	House heating fuel					Vehicles available			Percent no telephone service available
		Utility gas	Electricity	Fuel oil, kerosene, etc.	Coal or coke, wood, solar energy, or other fuel	None	None	1	2 or more	
PLACE—Con.										
Cool city, Parker County	72	-	32	-	-	-	-	24	48	4.2
Coolidge town, Limestone County	313	231	69	-	5	2	33	148	132	9.6
Cooper city, Delta County	841	563	256	-	5	-	132	380	329	7.8
Coppell city	12 179	6 530	5 549	-	13	6	236	2 788	9 155	0.2
Dallas County (part)	12 123	6 481	5 542	-	13	6	236	2 774	9 113	0.2
Denton County (part)	56	49	7	-	-	-	-	14	42	-
Copperas Cove city	10 368	3 720	6 532	7	-	19	432	3 624	6 312	1.9
Bell County (part)	-	-	-	-	-	-	-	-	-	(X)
Coryell County (part)	10 319	3 720	6 509	7	-	19	432	3 599	6 288	1.9
Lampasas County (part)	49	-	23	-	-	-	-	25	24	-
Copper Canyon town, Denton County	412	16	294	-	-	3	7	36	369	0.5
Corinth city, Denton County	3 940	2 193	1 650	-	5	-	86	552	3 302	0.6
Corpus Christi city	98 808	43 267	54 118	7	105	494	9 350	37 875	51 583	3.6
Kleberg County (part)	-	-	-	-	-	-	-	-	-	(X)
Nueces County (part)	98 808	43 267	54 118	7	105	494	9 350	37 875	51 583	3.6
San Patricio County (part)	-	-	-	-	-	-	-	-	-	(X)
Corral City town, Denton County	12	9	3	-	-	-	2	-	10	16.7
Corrigan town, Polk County	643	297	269	-	3	6	110	310	223	9.0
Corsicana city, Navarro County	8 722	5 925	2 622	-	7	41	1 082	3 548	4 092	6.3
Cottonwood city, Kaufman County	64	2	32	-	4	-	-	21	43	3.1
Cottonwood Shores city, Burnet County	313	2	224	-	21	-	2	112	199	3.5
Cotulla city, La Salle County	1 200	583	459	-	-	-	256	477	467	6.2
Cove city, Chambers County	126	5	86	-	5	-	15	39	72	13.5
Covington city, Hill County	113	72	33	-	-	-	9	53	51	7.1
Coyanosa CDP, Pecos County	52	37	6	-	-	-	11	15	26	21.2
Coyote Acres CDP, Jim Wells County	104	-	45	-	22	-	17	64	23	6.7
Crandall city, Kaufman County	887	457	424	-	-	2	32	212	643	1.6
Crane city, Crane County	1 090	799	273	-	5	10	58	396	636	2.8
Cranfills Gap city, Bosque County	133	-	33	-	6	-	12	48	73	10.5
Crawford town, McLennan County	272	168	83	-	3	-	15	87	170	5.5
Creedmoor city, Travis County	77	10	18	3	8	-	9	29	39	7.8
Crockett city, Houston County	2 670	1 524	1 009	-	8	-	462	1 220	988	6.0
Crosby CDP, Harris County	635	281	330	-	-	6	81	177	377	7.6
Crosbyton city, Crosby County	680	529	146	-	-	3	64	250	366	5.0
Cross Mountain CDP, Bexar County	476	133	290	-	8	-	16	37	423	-
Cross Plains town, Callahan County	435	233	165	4	5	-	34	176	225	1.6
Cross Roads town, Denton County	228	20	115	-	8	-	5	53	170	0.9
Cross Timber town, Johnson County	104	5	73	1	5	2	-	17	87	1.9
Crowell city, Foard County	463	396	57	-	2	-	45	181	237	5.8
Crowley city	2 647	1 349	1 262	10	7	-	119	752	1 776	1.4
Johnson County (part)	-	-	-	-	-	-	-	-	-	(X)
Tarrant County (part)	2 647	1 349	1 262	10	7	-	119	752	1 776	1.4
Crystal City city, Zavala County	2 186	49	1 153	32	25	-	425	885	876	10.7
Cuero city, DeWitt County	2 456	1 358	940	-	37	12	299	1 127	1 030	10.1
Cuevitas CDP, Hidalgo County	7	-	-	-	-	-	-	7	-	-
Cumby city, Hopkins County	263	192	55	-	-	-	15	90	158	1.1
Cumings CDP, Fort Bend County	180	12	92	-	-	12	22	15	143	2.2
Cuney town, Cherokee County	63	8	11	-	6	-	7	34	22	14.3
Cushing city, Nacogdoches County	214	155	54	-	3	-	14	78	122	3.3
Cut and Shoot town, Montgomery County	386	130	194	-	7	-	17	109	260	2.1
Daingerfield town, Morris County	969	697	266	-	6	-	69	420	480	4.2
Daisetta city, Liberty County	358	172	152	-	-	-	22	151	185	7.8
Dalhart city	2 784	2 272	476	5	7	-	175	1 070	1 539	2.8
Dallam County (part)	1 751	1 501	214	5	7	-	122	770	859	4.1
Hartley County (part)	1 033	771	262	-	-	-	53	300	680	0.5
Dallas city	451 697	191 375	254 336	155	573	2 152	49 163	207 737	194 797	3.4
Collin County (part)	24 126	6 864	17 115	-	12	9	674	12 708	10 744	0.4
Dallas County (part)	415 685	182 879	227 030	155	555	2 126	48 005	187 903	179 777	3.6
Denton County (part)	11 880	1 632	10 191	-	6	17	484	7 126	4 270	0.6
Kaufman County (part)	-	-	-	-	-	-	-	-	-	(X)
Rockwall County (part)	6	-	-	-	-	-	-	-	6	-
Dalworthington Gardens city, Tarrant County	747	352	391	-	4	-	23	138	586	0.9
Damon CDP, Brazoria County	204	94	56	-	4	-	15	71	118	12.3
Danbury city, Brazoria County	553	312	235	-	-	2	27	165	361	3.6
Darrouzett town, Lipscomb County	145	129	14	-	-	-	4	60	81	10.3
Dawson town, Navarro County	361	269	66	-	4	-	39	123	199	6.4
Dayton city, Liberty County	2 114	858	1 045	-	10	23	238	838	1 038	5.4
Dayton Lakes city, Liberty County	45	6	11	-	-	-	7	23	15	15.6
Dean city, Clay County	134	2	71	-	4	-	-	36	98	2.2
Decatur city, Wise County	1 813	865	890	6	13	7	155	586	1 072	5.1
Deer Park city, Harris County	9 602	6 589	2 972	-	-	11	264	2 253	7 085	1.2
De Kalb city, Bowie County	748	582	149	-	4	-	152	301	295	5.2
De Leon city, Comanche County	941	604	281	-	6	3	96	367	478	7.8
Dell City city, Hudspeth County	189	155	7	-	7	-	15	64	110	5.3
Del Mar Heights CDP, Cameron County	61	-	17	-	-	-	9	37	15	50.8
Del Rio city, Val Verde County	10 745	4 314	5 821	-	79	70	1 106	3 955	5 684	5.7
Del Sol-Loma Linda CDP, San Patricio County	218	6	112	-	-	-	16	83	119	6.9
Denison city, Grayson County	9 133	6 434	2 472	-	36	9	778	3 528	4 827	4.3
Denton city, Denton County	30 900	15 099	15 337	40	51	17	2 048	12 813	16 039	2.9
Denver City town	1 355	821	490	-	-	9	113	424	818	4.2
Gaines County (part)	-	-	-	-	-	-	-	-	-	(X)
Yoakum County (part)	1 355	821	490	-	-	9	113	424	818	4.2

Table 22. **Fuels and Equipment Characteristics: 2000**—Con.

[Data based on a sample (except Tables 65-68). For information on confidentiality protection, coverage, sampling error, and nonsampling error, see Appendix G.
For location of definitions, see "How to Use This Census Report"]

State County Place	Occupied housing units	House heating fuel					Vehicles available			Percent no telephone service available
		Utility gas	Electricity	Fuel oil, kerosene, etc.	Coal or coke, wood, solar energy, or other fuel	None	None	1	2 or more	
PLACE—Con.										
Deport city	277	201	46	2	-	4	34	99	144	2.2
Lamar County (part)	251	185	39	2	-	4	34	96	121	2.4
Red River County (part)	26	16	7	-	-	-	-	3	23	-
DeSoto city, Dallas County	13 751	7 182	6 299	-	-	6	518	4 249	8 984	0.7
Detroit town, Red River County	325	178	109	-	-	2	53	116	156	5.5
Devers city, Liberty County	124	83	22	-	-	-	10	43	71	7.3
Devine city, Medina County	1 508	608	799	-	18	19	146	639	723	9.0
Deweyville CDP, Newton County	451	169	157	5	19	10	36	134	281	3.5
Diboll city, Angelina County	1 419	829	485	-	-	7	188	443	788	1.1
Dickens city, Dickens County	151	-	15	-	9	-	13	45	93	4.0
Dickinson city, Galveston County	6 085	3 413	2 540	-	5	35	307	2 098	3 680	6.0
Dilley city, Frio County	958	388	505	-	4	4	152	459	347	12.6
Dimmitt city, Castro County	1 465	1 250	196	-	13	-	91	578	796	4.8
Dodd City town, Fannin County	162	88	45	-	-	-	9	56	97	5.6
Dodson town, Collingsworth County	50	42	6	-	2	-	6	15	29	-
Doffing CDP, Hidalgo County	917	-	485	-	-	70	93	307	517	9.9
Domino town, Cass County	23	2	14	-	4	-	3	2	18	-
Donna city, Hidalgo County	4 154	1 757	1 945	-	15	135	497	1 766	1 891	9.2
Doolittle CDP, Hidalgo County	463	18	309	-	-	32	41	138	284	13.6
Dorchester town, Grayson County	45	2	21	-	3	-	-	9	36	6.7
Double Oak town, Denton County	682	153	477	-	7	-	5	40	637	0.1
Douglassville town, Cass County	77	29	32	-	5	-	2	22	53	-
Doyle CDP, San Patricio County	90	82	-	-	-	-	-	37	53	-
Dripping Springs city, Hays County	555	2	373	4	5	3	21	141	393	4.7
Driscoll city, Nueces County	246	146	77	-	-	-	15	78	153	3.3
Dublin city, Erath County	1 352	771	498	-	-	-	126	605	621	19.8
Dumas city, Moore County	4 735	3 714	1 001	-	7	-	198	1 377	3 160	3.5
Duncanville city, Dallas County	12 862	6 243	6 476	-	-	13	493	4 069	8 300	0.9
Eagle Lake city, Colorado County	1 302	767	497	-	-	14	167	429	706	7.7
Eagle Mountain CDP, Tarrant County	2 567	490	1 901	8	26	-	55	659	1 853	1.0
Eagle Pass city, Maverick County	7 011	2 325	4 401	-	26	90	1 119	2 684	3 208	7.1
Early city, Brown County	1 012	323	637	-	9	-	29	327	656	4.0
Earth city, Lamb County	398	284	104	-	4	2	34	133	231	9.0
East Bernard CDP, Wharton County	620	308	289	-	-	-	49	261	310	2.9
Eastland city, Eastland County	1 538	861	618	-	9	-	107	608	823	4.3
East Mountain city, Upshur County	235	76	115	2	6	3	13	77	145	0.9
Easton city	191	52	97	-	1	-	20	45	126	12.0
Gregg County (part)	169	48	82	-	1	-	14	33	122	13.6
Rusk County (part)	22	4	15	-	-	-	6	12	4	-
East Tawakoni city, Rains County	312	-	161	2	2	-	7	106	199	0.6
Ector city, Fannin County	246	177	50	-	2	-	15	72	159	2.8
Edcouch city, Hidalgo County	890	467	346	-	-	4	118	404	368	14.3
Eden city, Concho County	503	322	156	-	5	-	46	190	267	4.8
Edgecliff Village town, Tarrant County	997	466	525	-	-	-	22	234	741	-
Edgewater-Paisano CDP, San Patricio County	65	-	48	-	-	-	8	19	38	4.6
Edgewood town, Van Zandt County	549	319	222	2	2	2	58	193	298	3.8
Edinburg city, Hidalgo County	14 279	2 366	10 808	11	13	137	1 381	5 798	7 100	5.8
Edmonson town, Hale County	38	32	-	-	-	-	2	11	25	7.9
Edna city, Jackson County	2 200	1 286	870	-	-	-	266	856	1 078	5.8
Edom city, Van Zandt County	132	38	78	-	5	-	6	49	77	1.5
Edroy CDP, San Patricio County	102	75	18	-	-	-	21	30	51	13.7
Eidson Road CDP, Maverick County	2 231	72	1 348	21	22	10	175	959	1 097	8.2
Elbert CDP, Throckmorton County	27	-	6	-	-	-	2	19	6	-
El Camino Angosto CDP, Cameron County	86	-	78	-	-	-	9	39	38	-
El Campo city, Wharton County	3 903	2 062	1 737	-	8	22	426	1 585	1 892	6.1
El Cenizo city, Webb County	740	17	436	-	2	58	147	278	315	21.4
Eldorado city, Schleicher County	717	518	172	-	2	1	44	318	355	5.6
Electra city, Wichita County	1 279	991	268	-	3	-	131	436	712	4.1
Elgin city	1 887	1 192	623	-	-	9	342	547	998	4.2
Bastrop County (part)	1 887	1 192	623	-	-	9	342	547	998	4.2
Travis County (part)	-	-	-	-	-	-	-	-	-	(X)
El Indio CDP, Maverick County	58	-	30	-	-	-	-	44	14	20.7
Elkhart town, Anderson County	477	242	202	-	8	2	66	166	245	6.5
El Lago city, Harris County	1 364	793	563	-	-	8	29	420	915	0.7
Elm Creek CDP, Maverick County	447	17	263	-	-	20	48	196	203	6.7
Elmendorf city, Bexar County	215	10	139	-	8	3	25	78	112	3.7
El Paso city, El Paso County	182 177	153 938	25 397	38	247	600	19 972	63 858	98 347	3.2
El Refugio CDP, Starr County	100	21	59	-	-	-	-	28	72	8.0
Elsa city, Hidalgo County	1 534	680	745	-	-	-	297	545	692	10.6
Emhouse town, Navarro County	46	27	15	-	-	-	2	10	34	-
Emory city, Rains County	430	216	167	-	10	-	32	168	230	5.1
Encantada-Ranchito El Calaboz CDP, Cameron County	497	5	249	-	-	-	40	192	265	12.3
Enchanted Oaks town, Henderson County	231	-	231	-	-	-	-	92	139	-
Encinal city, La Salle County	225	10	94	-	5	-	55	74	96	15.1
Encino CDP, Brooks County	65	-	36	-	-	-	-	19	46	18.5
Ennis city, Ellis County	5 306	3 058	2 158	-	-	-	373	1 881	3 052	2.6
Escobares CDP, Starr County	497	-	272	-	-	26	74	184	239	6.6
Estelline town, Hall County	70	57	6	-	-	4	5	38	27	14.3
Euless city, Tarrant County	19 189	4 795	14 221	10	16	53	645	8 138	10 406	1.3
Eureka city, Navarro County	132	-	74	-	2	-	7	23	102	1.5
Eustace city, Henderson County	370	130	201	-	6	5	9	139	222	2.2
Evadale CDP, Jasper County	535	77	325	-	27	-	26	186	323	7.1
Evant town	162	127	22	-	2	-	8	66	88	8.0
Coryell County (part)	108	94	7	-	-	-	8	44	56	12.0
Hamilton County (part)	54	33	15	-	2	-	-	22	32	-

Table 22. **Fuels and Equipment Characteristics: 2000**—Con.

[Data based on a sample (except Tables 65-68). For information on confidentiality protection, coverage, sampling error, and nonsampling error, see Appendix G.
For location of definitions, see "How to Use This Census Report"]

State County Place	Occupied housing units	House heating fuel					Vehicles available			Percent no telephone service available
		Utility gas	Electricity	Fuel oil, kerosene, etc.	Coal or coke, wood, solar energy, or other fuel	None	None	1	2 or more	
PLACE—Con.										
Everman city, Tarrant County	1 926	989	906	-	-	-	120	553	1 253	2.0
Fabens CDP, El Paso County	2 088	1 856	71	-	9	32	304	785	999	11.2
Fairchilds village, Fort Bend County	215	2	156	-	-	-	-	50	165	2.8
Fairfield city, Freestone County	1 236	531	624	-	8	-	101	468	667	6.4
Fair Oaks Ranch city	1 744	29	1 576	-	8	-	-	168	1 576	-
Bexar County (part)	1 418	20	1 315	-	8	-	-	150	1 268	-
Comal County (part)	82	-	64	-	-	-	-	-	82	-
Kendall County (part)	244	9	197	-	-	-	-	18	226	-
Fairview town, Collin County	833	180	565	-	4	4	17	78	738	1.0
Falcon Heights CDP, Starr County	108	-	74	-	25	9	28	27	53	8.3
Falcon Lake Estates CDP, Zapata County	264	19	204	-	8	-	7	139	118	2.3
Falcon Mesa CDP, Zapata County	207	24	137	8	-	10	-	110	97	-
Falcon Village CDP, Starr County	34	-	34	-	-	-	-	11	23	-
Falfurrias city, Brooks County	1 809	1 056	687	-	-	13	459	629	721	8.9
Falls City city, Karnes County	222	155	43	-	-	-	18	60	144	7.7
Falman-County Acres CDP, San Patricio County	94	-	61	-	-	-	-	42	52	-
Farmers Branch city, Dallas County	9 808	6 062	3 692	6	-	-	252	3 239	6 317	1.7
Farmersville city, Collin County	1 110	823	237	-	-	-	88	386	636	3.4
Farwell city, Parmer County	514	417	88	-	-	-	26	195	293	6.0
Fate city, Rockwall County	177	55	100	-	-	-	5	38	134	1.7
Fayetteville city, Fayette County	120	5	53	-	2	-	10	48	62	1.7
Faysville CDP, Hidalgo County	73	10	18	-	-	-	9	45	19	28.8
Ferris city	651	352	290	-	-	5	45	216	390	3.8
Dallas County (part)	-	-	-	-	-	-	-	-	-	(X)
Ellis County (part)	651	352	290	-	-	5	45	216	390	3.8
Fifth Street CDP, Fort Bend County	510	91	301	-	5	6	69	188	253	5.9
Flatonia town, Fayette County	503	4	263	-	12	2	72	180	251	10.3
Florence city, Williamson County	401	5	261	-	9	2	27	149	225	5.0
Floresville city, Wilson County	1 912	987	702	-	4	22	178	705	1 029	4.4
Flowella CDP, Brooks County	58	6	42	-	-	-	5	24	29	-
Flower Mound town	16 306	11 858	4 010	-	21	-	140	2 126	14 040	0.3
Denton County (part)	16 306	11 858	4 010	-	21	-	140	2 126	14 040	0.3
Tarrant County (part)	-	-	-	-	-	-	-	-	-	(X)
Floydada city, Floyd County	1 353	1 140	176	-	4	8	123	517	713	7.3
Follett city, Lipscomb County	179	157	8	-	-	2	7	62	110	6.1
Forest Hill city, Tarrant County	3 685	1 946	1 707	-	-	-	188	1 178	2 319	1.1
Forney city, Kaufman County	1 906	803	1 085	-	-	-	79	494	1 333	4.0
Forsan city, Howard County	84	52	32	-	-	-	4	40	40	10.7
Fort Bliss CDP, El Paso County	1 527	1 228	268	11	-	-	35	727	765	0.9
Fort Davis CDP, Jeff Davis County	420	200	132	-	3	-	19	172	229	11.4
Fort Hancock CDP, Hudspeth County	519	7	28	-	9	11	44	157	318	14.3
Fort Hood CDP	5 783	3 108	2 585	-	-	33	179	2 112	3 492	0.6
Bell County (part)	3 266	1 672	1 548	-	-	24	102	1 009	2 155	-
Coryell County (part)	2 517	1 436	1 037	-	-	9	77	1 103	1 337	1.4
Fort Stockton city, Pecos County	2 794	2 038	711	-	-	-	219	1 052	1 523	4.1
Fort Worth city	195 146	89 923	102 521	60	279	737	16 989	78 895	99 262	3.2
Denton County (part)	32	2	26	-	-	-	-	3	29	-
Tarrant County (part)	195 114	89 921	102 495	60	279	737	16 989	78 892	99 233	3.2
Four Corners CDP, Fort Bend County	776	409	240	15	-	13	60	124	592	8.4
Fowlerton CDP, La Salle County	39	-	16	-	15	-	-	31	8	-
Franklin city, Robertson County	530	285	213	2	4	2	91	209	230	4.3
Frankston town, Anderson County	471	268	168	2	2	-	48	145	278	4.0
Fredericksburg city, Gillespie County	3 712	2 247	1 293	-	50	-	266	1 494	1 952	0.9
Freeport city, Brazoria County	4 156	2 332	1 692	-	-	28	505	1 780	1 871	9.0
Freer city, Duval County	1 118	473	628	-	-	-	127	489	502	9.9
Fresno CDP, Fort Bend County	1 897	620	833	-	6	-	92	461	1 344	2.0
Friendswood city	10 024	4 776	5 177	-	19	5	314	2 435	7 275	0.6
Galveston County (part)	7 138	4 425	2 657	-	11	5	221	1 477	5 440	0.7
Harris County (part)	2 886	351	2 520	-	8	-	93	958	1 835	0.6
Friona city, Parmer County	1 269	1 035	216	-	-	-	57	484	728	1.1
Frisco city	12 051	7 076	4 767	-	21	70	223	2 580	9 248	0.7
Collin County (part)	10 665	6 095	4 436	-	9	27	189	2 353	8 123	0.7
Denton County (part)	1 386	981	331	-	12	43	34	227	1 125	1.1
Fritch city	882	756	120	-	2	-	27	211	644	1.9
Hutchinson County (part)	879	756	117	-	2	-	27	208	644	1.9
Moore County (part)	3	-	3	-	-	-	-	3	-	-
Fronton CDP, Starr County	139	-	102	-	-	-	20	79	40	13.7
Frost city, Navarro County	238	177	55	-	-	-	30	77	131	8.4
Fruitvale city, Van Zandt County	158	76	55	-	5	-	11	78	69	12.7
Fulshear city, Fort Bend County	246	6	144	3	4	8	22	75	149	12.2
Fulton town, Aransas County	695	343	267	-	3	3	33	348	314	7.1
Gainesville city, Cooke County	5 956	3 657	2 172	-	10	7	523	2 331	3 102	4.9
Galena Park city, Harris County	3 047	2 189	806	-	-	29	276	1 108	1 663	4.7
Gallatin city, Cherokee County	150	75	55	-	7	-	11	45	94	13.3
Galveston city, Galveston County	23 806	13 425	9 731	11	74	140	4 232	11 211	8 363	5.5
Ganado city, Jackson County	661	366	259	-	2	3	38	232	391	3.3
Garceno CDP, Starr County	375	-	186	-	-	8	79	97	199	11.2

Table 22. **Fuels and Equipment Characteristics: 2000**—Con.

[Data based on a sample (except Tables 65-68). For information on confidentiality protection, coverage, sampling error, and nonsampling error, see Appendix G.
For location of definitions, see "How to Use This Census Report"]

State County Place	Occupied housing units	House heating fuel					Vehicles available			Percent no telephone service available
		Utility gas	Electricity	Fuel oil, kerosene, etc.	Coal or coke, wood, solar energy, or other fuel	None	None	1	2 or more	
PLACE—Con.										
Gardendale CDP, Ector County	426	14	278	-	12	-	7	87	332	3.5
Garden Ridge city, Comal County	687	340	324	-	5	-	7	55	625	-
Garfield CDP, Travis County	585	35	184	8	8	8	12	158	415	9.2
Garland city	73 234	32 563	40 024	17	79	197	3 479	24 246	45 509	1.4
Collin County (part)	-	-	-	-	-	-	-	-	-	(X)
Dallas County (part)	73 234	32 563	40 024	17	79	197	3 479	24 246	45 509	1.4
Rockwall County (part)	-	-	-	-	-	-	-	-	-	(X)
Garrett town, Ellis County	144	92	47	-	-	-	6	36	102	3.5
Garrison city, Nacogdoches County	300	177	110	2	2	2	59	97	144	4.7
Gary City town, Panola County	114	54	44	-	2	-	15	41	58	8.8
Gatesville city, Coryell County	2 546	1 669	819	-	-	-	210	1 106	1 230	8.8
Georgetown city, Williamson County	10 430	6 222	4 006	-	17	25	430	3 572	6 428	0.9
George West city, Live Oak County	881	359	481	-	-	6	82	366	433	10.4
Geronimo CDP, Guadalupe County	204	-	150	-	-	-	-	31	173	8.8
Gholson city, McLennan County	358	7	186	-	5	-	15	115	228	2.5
Giddings city, Lee County	1 641	872	611	-	5	-	107	678	856	3.9
Gilmer city, Upshur County	1 867	1 132	692	-	-	6	201	755	911	3.3
Girard CDP, Kent County	22	-	4	-	2	-	-	8	14	-
Gladewater city	2 263	1 223	1 002	-	-	-	148	778	1 337	5.8
Gregg County (part)	1 408	851	538	-	-	-	117	516	775	6.7
Upshur County (part)	855	372	464	-	-	-	31	262	562	4.2
Glenn Heights city	2 343	1 093	1 138	-	-	19	40	753	1 550	4.3
Dallas County (part)	1 827	758	957	-	-	19	40	672	1 115	5.5
Ellis County (part)	516	335	181	-	-	-	-	81	435	-
Glen Rose city, Somervell County	809	376	342	-	2	-	77	304	428	5.3
Godley city, Johnson County	300	171	113	-	-	4	9	90	201	3.7
Goldsmith city, Ector County	100	87	13	-	-	-	3	28	69	3.0
Goldthwaite city, Mills County	736	518	177	-	5	2	47	328	361	6.9
Goliad city, Goliad County	754	259	459	2	4	-	80	291	383	6.0
Golinda city	165	-	80	-	6	-	7	60	98	4.8
Falls County (part)	137	-	65	-	2	-	6	56	75	2.9
McLennan County (part)	28	-	15	-	4	-	1	4	23	14.3
Gonzales city, Gonzales County	2 560	1 159	1 280	-	13	26	429	954	1 177	9.6
Goodlow city, Navarro County	98	51	36	-	-	-	7	54	37	10.2
Goodrich city, Polk County	93	39	37	-	-	-	5	41	47	4.3
Gordon city, Palo Pinto County	196	120	61	-	1	-	16	72	108	1.0
Goree city, Knox County	117	86	27	-	2	-	6	42	69	7.7
Gorman city, Eastland County	460	323	117	-	2	4	37	199	224	5.2
Graford city, Palo Pinto County	223	151	59	-	2	2	7	81	135	12.6
Graham city, Young County	3 373	1 846	1 494	-	7	6	186	1 325	1 862	3.8
Granbury city, Hood County	2 424	752	1 566	-	15	14	114	1 079	1 231	3.0
Grand Acres CDP, Cameron County	55	2	21	-	-	-	2	28	25	10.9
Grandfalls town, Ward County	155	89	44	-	-	2	17	68	70	7.1
Grand Prairie city	43 618	15 582	27 404	46	48	97	2 150	14 512	26 956	2.6
Dallas County (part)	33 311	12 986	19 836	17	35	76	1 672	11 106	20 533	2.7
Ellis County (part)	-	-	-	-	-	-	-	-	-	(X)
Tarrant County (part)	10 307	2 596	7 568	29	13	21	478	3 406	6 423	2.0
Grand Saline city, Van Zandt County	1 092	676	395	-	4	-	151	393	548	6.7
Grandview city, Johnson County	497	298	182	-	2	-	37	176	284	4.6
Granger city, Williamson County	501	373	89	-	7	-	54	198	249	6.4
Granite Shoals city, Burnet County	842	2	602	2	22	9	29	320	493	4.8
Granjeno city, Hidalgo County	97	3	57	-	7	-	7	46	44	4.1
Grape Creek CDP, Tom Green County	1 124	40	661	-	11	-	31	374	719	2.0
Grapeland city, Houston County	586	301	250	-	10	2	66	266	254	6.1
Grapevine city	15 742	7 397	8 216	-	21	21	558	4 483	10 701	1.8
Dallas County (part)	-	-	-	-	-	-	-	-	-	(X)
Denton County (part)	-	-	-	-	-	-	-	-	-	(X)
Tarrant County (part)	15 742	7 397	8 216	-	21	21	558	4 483	10 701	1.8
Grays Prairie village, Kaufman County	90	2	62	-	3	-	-	16	74	-
Greatwood CDP, Fort Bend County	2 214	1 740	448	-	-	-	8	318	1 888	-
Green Valley Farms CDP, Cameron County	163	-	41	-	14	19	4	91	68	4.9
Greenville city, Hunt County	9 148	5 881	2 970	-	58	31	788	3 589	4 771	3.7
Gregory city, San Patricio County	657	488	150	-	2	5	68	209	380	7.2
Grey Forest city, Bexar County	191	133	34	-	5	-	14	35	142	-
Groesbeck city, Limestone County	1 300	776	479	-	-	-	140	585	575	3.5
Groom town, Carson County	234	198	36	-	-	-	4	65	165	2.6
Groves city, Jefferson County	6 203	4 366	1 775	-	-	14	221	2 141	3 841	0.9
Groveton city, Trinity County	442	207	175	-	7	4	89	167	186	8.8
Gruver city, Hansford County	439	402	35	-	-	-	25	152	262	5.7
Guerra CDP, Jim Hogg County	5	-	-	-	-	-	-	-	5	-
Gun Barrel City town, Henderson County	2 206	8	1 703	-	27	29	119	940	1 147	2.7
Gunter city, Grayson County	323	190	119	-	2	-	16	120	187	3.1
Gustine town, Comanche County	189	141	34	-	2	-	12	67	110	3.2
Hackberry town, Denton County	167	10	91	-	-	-	2	38	127	3.6
Hale Center city, Hale County	798	715	76	-	2	2	62	351	385	11.2
Hallettsville city, Lavaca County	1 014	716	253	-	4	-	101	448	465	3.7
Hallsburg city, McLennan County	198	14	87	-	4	-	12	52	134	2.5
Hallsville city, Harrison County	973	360	600	2	5	-	34	256	683	1.0
Haltom City city, Tarrant County	15 019	7 927	6 954	-	33	48	737	5 874	8 408	2.6
Hamilton city, Hamilton County	1 225	913	257	-	17	4	78	533	614	4.7
Hamlin city	923	643	223	-	4	5	49	336	538	3.0
Fisher County (part)	-	-	-	-	-	-	-	-	-	(X)
Jones County (part)	923	643	223	-	4	5	49	336	538	3.0

Table 22. **Fuels and Equipment Characteristics: 2000**—Con.

[Data based on a sample (except Tables 65-68). For information on confidentiality protection, coverage, sampling error, and nonsampling error, see Appendix G.
For location of definitions, see "How to Use This Census Report"]

State County Place	Occupied housing units	House heating fuel					Vehicles available			Percent no telephone service available
		Utility gas	Electricity	Fuel oil, kerosene, etc.	Coal or coke, wood, solar energy, or other fuel	None	None	1	2 or more	
PLACE—Con.										
Happy town	261	225	23	-	-	2	9	116	136	1.1
Randall County (part)	12	4	4	-	-	2	-	4	8	-
Swisher County (part)	249	221	19	-	-	-	9	112	128	1.2
Hardin city, Liberty County	296	-	155	-	-	1	11	106	179	4.1
Harker Heights city, Bell County	6 224	1 876	4 036	7	7	25	307	1 988	3 929	2.2
Harlingen city, Cameron County	19 029	6 146	11 994	34	41	227	2 135	8 138	8 756	5.5
Harper CDP, Gillespie County	413	17	169	-	19	-	13	143	257	1.2
Hart city, Castro County	369	312	52	-	-	2	34	139	196	6.5
Hartley CDP, Hartley County	144	133	11	-	-	-	7	36	101	9.0
Haskell city, Haskell County	1 285	928	266	-	16	8	115	489	681	6.6
Haslet city	384	35	306	-	2	-	4	65	315	1.6
Denton County (part)	-	-	-	-	-	-	-	-	-	(X)
Tarrant County (part)	384	35	306	-	2	-	4	65	315	1.6
Havana CDP, Hidalgo County	118	6	63	-	8	19	15	36	67	-
Hawk Cove city, Hunt County	154	8	60	-	-	-	15	31	108	-
Hawkins city, Wood County	491	251	213	-	4	-	24	202	265	4.1
Hawley city, Jones County	253	139	60	-	7	2	14	78	161	6.7
Hays city, Hays County	109	1	88	-	7	-	2	23	84	6.4
Hearne city, Robertson County	1 681	1 135	414	-	12	7	415	611	655	7.9
Heath city, Rockwall County	1 307	548	648	-	-	5	6	122	1 179	-
Hebbronville CDP, Jim Hogg County	1 593	669	909	-	-	6	195	682	716	8.6
Hebron town, Denton County	254	213	33	-	-	-	-	33	221	-
Hedley city, Donley County	162	141	15	-	-	2	22	77	63	11.7
Hedwig Village city, Harris County	957	499	445	-	-	-	31	325	601	0.2
Heidelberg CDP, Hidalgo County	402	9	160	-	8	-	79	194	129	6.0
Helotes city, Bexar County	1 490	497	900	5	4	4	16	218	1 256	0.1
Hemphill city, Sabine County	470	225	197	-	16	-	80	173	217	4.3
Hempstead city, Waller County	1 638	849	676	-	-	25	229	728	681	13.0
Henderson city, Rusk County	4 420	2 827	1 524	-	6	-	384	1 651	2 385	4.5
Henrietta city, Clay County	1 316	811	475	-	4	-	72	495	749	4.1
Hereford city, Deaf Smith County	4 811	3 915	848	6	-	7	515	1 754	2 542	5.8
Hermleigh CDP, Scurry County	162	73	40	-	-	-	18	56	88	5.6
Hewitt city, McLennan County	3 900	458	3 375	-	-	9	79	1 018	2 803	0.8
Hickory Creek town, Denton County	765	336	291	-	-	4	-	138	627	1.8
Hico city, Hamilton County	565	337	182	3	8	2	45	222	298	6.4
Hidalgo city, Hidalgo County	1 757	264	1 294	2	13	15	246	622	889	8.0
Higgins city, Lipscomb County	202	182	5	-	6	-	18	66	118	5.0
Highland Haven city, Burnet County	220	4	204	-	-	-	11	75	134	0.9
Highland Park town, Dallas County	3 578	2 656	915	-	-	-	71	1 034	2 473	-
Highlands CDP, Harris County	2 519	1 744	711	-	-	11	120	682	1 717	1.8
Highland Village city, Denton County	3 869	3 232	614	-	-	-	56	397	3 416	-
Hill Country Village city, Bexar County	348	174	148	-	-	-	3	58	287	-
Hillcrest village, Brazoria County	261	180	79	-	-	-	-	41	220	-
Hillsboro city, Hill County	2 902	1 768	1 054	6	11	-	278	1 306	1 318	6.3
Hilltop CDP, Frio County	97	-	29	-	-	-	8	30	59	8.2
Hilshire Village city, Harris County	285	235	46	-	2	-	-	59	226	-
Hitchcock city, Galveston County	2 364	1 247	990	-	6	7	251	957	1 156	4.2
Holiday Lakes town, Brazoria County	345	4	207	2	2	-	2	111	232	11.0
Holland town, Bell County	387	166	196	-	2	-	42	160	185	8.0
Holliday city, Archer County	616	294	296	-	6	-	26	199	391	1.9
Hollywood Park town, Bexar County	1 098	744	253	7	-	-	105	275	718	0.8
Homestead Meadows North CDP, El Paso County	1 154	55	75	22	-	-	20	349	785	1.9
Homestead Meadows South CDP, El Paso County	1 498	1 177	75	-	-	-	68	414	1 016	7.0
Hondo city, Medina County	2 220	1 465	712	-	7	16	276	778	1 166	5.6
Honey Grove city, Fannin County	697	511	168	-	10	-	91	246	360	2.4
Hooks city, Bowie County	1 214	705	489	-	4	-	98	470	646	4.5
Horizon City city, El Paso County	1 680	1 566	92	-	12	-	28	443	1 209	1.0
Horseshoe Bay CDP	1 611	17	1 557	-	-	-	13	505	1 093	0.4
Burnet County (part)	264	-	240	-	-	-	7	62	195	2.3
Llano County (part)	1 347	17	1 317	-	-	-	6	443	898	-
Houston city	718 231	314 574	391 615	283	961	5 889	83 263	318 450	316 518	3.3
Fort Bend County (part)	9 739	2 818	6 750	5	-	80	271	2 995	6 473	0.8
Harris County (part)	708 262	311 715	384 688	278	961	5 809	82 973	315 402	309 887	3.3
Montgomery County (part)	230	41	177	-	-	-	19	53	158	-
Howardwick city, Donley County	210	3	32	-	9	-	3	76	131	-
Howe town, Grayson County	931	502	423	-	-	-	54	341	536	2.4
Hubbard city, Hill County	628	410	180	-	4	-	66	251	311	10.4
Hudson city, Angelina County	1 237	358	796	-	16	4	79	424	734	2.6
Hudson Bend CDP, Travis County	1 073	18	641	-	10	10	10	313	750	2.2
Hudson Oaks city, Parker County	538	82	417	-	5	-	10	76	452	3.2
Hughes Springs city	789	415	353	-	6	-	127	296	366	5.7
Cass County (part)	787	415	351	-	6	-	127	296	364	5.7
Morris County (part)	2	-	2	-	-	-	-	-	2	-
Humble city, Harris County	5 474	1 771	3 631	16	-	-	493	2 362	2 619	2.2
Hungerford CDP, Wharton County	165	81	49	-	-	-	9	59	97	6.1
Hunters Creek Village city, Harris County	1 471	1 051	402	7	-	-	18	150	1 303	-
Huntington city, Angelina County	753	293	421	-	17	-	54	304	395	2.8
Huntsville city, Walker County	10 231	3 652	6 174	-	20	71	1 029	4 101	5 101	4.2
Hurst city, Tarrant County	14 101	7 070	6 855	10	-	38	609	4 519	8 973	1.3
Hutchins city, Dallas County	937	382	534	-	-	-	59	352	526	3.8
Hutto city, Williamson County	406	297	102	-	-	-	15	99	292	1.0
Huxley city, Shelby County	135	91	31	-	10	-	-	46	89	1.5
Idalou city, Lubbock County	796	611	178	-	-	-	51	244	501	4.1

Table 22. **Fuels and Equipment Characteristics: 2000**—Con.

[Data based on a sample (except Tables 65-68). For information on confidentiality protection, coverage, sampling error, and nonsampling error, see Appendix G.
For location of definitions, see "How to Use This Census Report"]

State County Place	Occupied housing units	House heating fuel					Vehicles available			Percent no telephone service available
		Utility gas	Electricity	Fuel oil, kerosene, etc.	Coal or coke, wood, solar energy, or other fuel	None	None	1	2 or more	
PLACE—Con.										
Impact town, Taylor County	13	12	1	-	-	-	-	7	6	-
Imperial CDP, Pecos County	165	90	39	-	13	4	9	52	104	10.9
Indian Hills CDP, Hidalgo County	450	42	225	-	-	48	30	242	178	16.0
Indian Lake town, Cameron County	227	8	102	-	-	7	4	141	82	2.6
Industry city, Austin County	113	3	47	4	-	-	13	23	77	11.5
Inez CDP, Victoria County	651	25	435	-	28	-	17	135	499	2.2
Ingleside city	2 964	839	1 996	-	-	5	147	1 167	1 650	3.2
Nueces County (part)	-	-	-	-	-	-	-	-	-	(X)
San Patricio County (part)	2 964	839	1 996	-	-	5	147	1 167	1 650	3.2
Ingleside on the Bay city, San Patricio County	263	86	168	-	1	6	6	95	162	2.7
Ingram city, Kerr County	645	8	425	2	25	3	45	233	367	3.4
Iowa Colony village, Brazoria County	277	22	156	-	3	-	11	65	201	3.2
Iowa Park city, Wichita County	2 467	1 523	912	-	8	-	75	847	1 545	1.8
Iraan city, Pecos County	440	303	111	2	3	-	21	109	310	3.9
Iredell city, Bosque County	161	133	25	-	-	-	6	53	102	3.1
Irving city, Dallas County	76 262	25 589	49 851	17	71	206	4 333	34 412	37 517	2.3
Italy town, Ellis County	658	347	282	-	-	12	45	217	396	6.2
Itasca city, Hill County	549	382	154	-	2	2	50	232	267	9.7
Jacinto City city, Harris County	2 900	2 113	673	-	23	40	239	1 125	1 536	4.6
Jacksboro city, Jack County	1 389	969	375	-	19	-	148	458	783	6.8
Jacksonville city, Cherokee County	4 889	3 044	1 746	-	16	7	685	1 981	2 223	7.1
Jamaica Beach city, Galveston County	489	72	413	-	-	-	9	155	325	0.8
Jasper city, Jasper County	2 887	1 451	1 292	-	16	17	446	1 128	1 313	6.7
Jayton city, Kent County	211	5	69	-	6	-	6	63	142	1.9
Jefferson city, Marion County	868	473	375	-	10	-	147	385	336	1.8
Jersey Village city, Harris County	2 879	1 407	1 463	-	-	-	44	826	2 009	0.3
Jewett city, Leon County	347	79	207	-	-	-	22	164	161	12.7
Joaquin city, Shelby County	347	136	177	-	6	5	36	137	174	5.2
Johnson City city, Blanco County	444	11	303	-	5	-	25	168	251	5.6
Jolly city, Clay County	65	3	38	-	9	-	-	18	47	-
Jollyville CDP	5 786	2 937	2 797	-	-	9	74	1 647	4 065	0.2
Travis County (part)	343	278	57	-	-	-	13	54	276	-
Williamson County (part)	5 443	2 659	2 740	-	-	9	61	1 593	3 789	0.2
Jones Creek village, Brazoria County	807	519	257	-	4	5	27	273	507	3.0
Jonestown city, Travis County	684	8	527	2	28	2	22	204	458	2.5
Josephine city	204	92	71	-	4	-	6	66	132	3.4
Collin County (part)	198	89	71	-	4	-	6	66	126	3.5
Hunt County (part)	6	3	-	-	-	-	-	-	6	-
Joshua city, Johnson County	1 635	352	1 107	-	8	8	66	457	1 112	1.5
Jourdanton city, Atascosa County	1 256	424	702	-	11	20	84	455	717	1.5
Junction city, Kimble County	1 044	465	480	-	21	3	88	433	523	4.4
Justin city, Denton County	663	355	283	-	5	-	31	170	462	2.1
Karnes City city, Karnes County	1 012	550	375	-	16	14	155	380	477	9.1
Katy city	3 870	2 117	1 702	-	-	18	191	1 020	2 659	1.3
Fort Bend County (part)	424	99	319	-	-	-	69	224	131	2.4
Harris County (part)	3 144	1 843	1 264	-	-	18	122	715	2 307	1.0
Waller County (part)	302	175	119	-	-	-	-	81	221	3.0
Kaufman city, Kaufman County	2 223	1 222	982	-	-	-	265	774	1 184	5.6
K-Bar Ranch CDP, Jim Wells County	123	-	71	-	-	-	-	53	70	-
Keene city, Johnson County	1 668	635	992	-	-	-	161	616	891	4.0
Keller city, Tarrant County	8 800	5 713	2 857	-	-	-	148	1 227	7 425	0.3
Kemah city, Galveston County	906	489	399	-	-	6	32	289	585	2.9
Kemp town, Kaufman County	460	249	181	-	-	-	67	144	249	5.4
Kempner city, Lampasas County	359	9	253	-	2	2	13	93	253	1.4
Kendleton city, Fort Bend County	179	53	102	-	-	2	25	79	75	11.7
Kenedy city, Karnes County	1 247	748	456	9	-	-	130	574	543	7.1
Kenefick town, Liberty County	244	-	165	2	3	2	5	51	188	4.9
Kennard city, Houston County	107	-	34	-	6	-	18	42	47	15.9
Kennedale city, Tarrant County	2 133	691	1 245	11	18	-	96	528	1 509	2.6
Kerens city, Navarro County	688	473	202	-	-	-	103	282	303	10.2
Kermit city, Winkler County	2 084	1 800	261	-	6	-	150	859	1 075	4.6
Kerrville city, Kerr County	8 678	3 239	5 100	-	44	28	662	4 038	3 978	1.2
Kilgore city	4 349	2 616	1 643	-	13	24	376	1 685	2 288	3.6
Gregg County (part)	3 359	1 908	1 396	-	13	24	358	1 369	1 632	4.6
Rusk County (part)	990	708	247	-	-	-	18	316	656	-
Killeen city, Bell County	32 452	7 469	24 296	46	9	182	2 069	13 628	16 755	2.7
Kingsbury CDP, Guadalupe County	246	-	162	-	19	-	-	47	199	-
Kingsland CDP, Llano County	2 103	37	1 566	25	67	-	80	928	1 095	4.9
Kingsville city, Kleberg County	8 927	4 943	3 783	8	9	76	1 209	3 603	4 115	5.2
Kirby city, Bexar County	2 982	1 794	1 183	-	-	5	172	959	1 851	1.3
Kirbyville city, Jasper County	825	397	395	-	7	1	121	348	356	6.3
Kirvin town, Freestone County	44	2	10	2	-	-	1	19	24	6.8
Knippa CDP, Uvalde County	260	17	120	-	3	-	14	84	162	13.5
Knollwood village, Grayson County	142	45	97	-	-	-	10	76	56	4.9
Knox City town, Knox County	483	370	106	-	-	5	45	188	250	5.6
Kosse town, Limestone County	198	128	61	-	2	-	28	81	89	9.6
Kountze city, Hardin County	752	365	344	-	8	-	92	286	374	6.4
Kress city, Swisher County	266	232	34	-	-	-	9	115	142	7.1
Krugerville city, Denton County	326	10	292	-	5	-	2	57	267	0.6
Krum city, Denton County	680	451	201	-	-	-	9	133	538	0.3
Kyle city, Hays County	1 488	842	580	4	13	-	59	326	1 103	3.8
La Blanca CDP, Hidalgo County	571	20	253	-	-	-	24	179	368	6.5
La Casita-Garciasville CDP, Starr County	583	-	328	-	41	24	56	199	328	8.9

Table 22. **Fuels and Equipment Characteristics: 2000**—Con.

[Data based on a sample (except Tables 65-68). For information on confidentiality protection, coverage, sampling error, and nonsampling error, see Appendix G.
For location of definitions, see "How to Use This Census Report"]

State County Place	Occupied housing units	House heating fuel					Vehicles available			Percent no telephone service available
		Utility gas	Electricity	Fuel oil, kerosene, etc.	Coal or coke, wood, solar energy, or other fuel	None	None	1	2 or more	
PLACE—Con.										
Lackland AFB CDP, Bexar County	172	116	54	-	-	-	6	61	105	-
LaCoste city, Medina County	412	228	153	2	-	2	18	121	273	7.5
Lacy-Lakeview city, McLennan County	2 498	1 169	1 308	-	6	-	109	1 220	1 169	1.6
Ladonia town, Fannin County	285	173	65	3	7	-	24	111	150	4.9
La Feria city, Cameron County	1 976	618	1 123	-	-	-	265	889	822	6.1
La Feria North CDP, Cameron County	51	-	47	-	-	-	-	24	27	-
Lago CDP, Cameron County	51	26	-	-	-	-	-	28	23	-
Lago Vista city, Travis County	1 932	53	1 681	11	2	2	78	589	1 265	0.5
La Grange city, Fayette County	1 775	982	761	-	-	-	214	553	1 008	1.9
La Grulla city, Starr County	390	2	180	-	8	8	69	184	137	9.2
Laguna Heights CDP, Cameron County	517	55	373	-	-	-	106	197	214	10.3
Laguna Seca CDP, Hidalgo County	52	-	42	-	-	-	3	25	24	5.8
Laguna Vista town, Cameron County	586	17	561	-	2	2	11	211	364	0.5
La Homa CDP, Hidalgo County	2 477	14	1 609	-	-	92	90	1 203	1 184	11.1
La Joya city, Hidalgo County	865	168	596	-	-	23	98	368	399	6.1
Lake Bridgeport city, Wise County	133	-	48	2	7	-	-	35	98	2.3
Lake Brownwood CDP, Brown County	685	10	417	-	-	-	32	290	363	4.1
Lake City town, San Patricio County	213	-	120	-	8	2	9	84	120	2.8
Lake Dallas city, Denton County	2 185	1 006	1 135	-	-	-	51	714	1 420	1.3
Lakehills CDP, Bandera County	1 814	19	1 264	6	45	-	36	588	1 190	4.2
Lake Jackson city, Brazoria County	9 599	5 704	3 811	-	34	6	430	2 679	6 490	1.3
Lake Kiowa CDP, Cooke County	855	4	804	-	10	-	18	234	603	-
Lakeport city, Gregg County	349	120	206	2	2	2	9	137	203	2.6
Lakeshore Gardens-Hidden Acres CDP, San Patricio County	290	10	185	-	-	-	7	106	177	4.8
Lakeside town, San Patricio County	136	4	97	-	3	-	-	61	75	1.5
Lakeside town, Tarrant County	407	253	142	-	-	-	4	94	309	0.5
Lakeside City town, Archer County	351	7	318	-	2	-	4	48	299	1.7
Lake Tanglewood village, Randall County	353	271	79	-	-	-	2	47	304	-
Lakeview town, Hall County	50	42	7	-	-	-	-	21	29	12.0
Lake View CDP, Val Verde County	85	-	34	-	-	-	-	56	29	-
Lakeway city, Travis County	3 194	45	2 970	-	3	-	21	684	2 489	0.1
Lakewood Village city, Denton County	123	-	108	-	-	-	-	26	97	-
Lake Worth city, Tarrant County	1 658	1 011	629	7	-	6	42	648	968	2.8
La Marque city, Galveston County	5 275	3 408	1 770	-	-	30	389	2 223	2 663	3.4
Lamesa city, Dawson County	3 701	2 949	710	-	7	5	345	1 531	1 825	7.4
Lampasas city, Lampasas County	2 558	1 573	856	-	43	14	298	921	1 339	7.5
Lancaster city, Dallas County	9 206	3 037	5 838	30	18	-	476	3 488	5 242	1.2
La Paloma CDP, Cameron County	98	28	16	-	-	-	23	57	18	-
La Paloma-Lost Creek CDP, Nueces County	66	2	37	2	-	-	-	27	39	9.1
La Porte city, Harris County	10 905	6 169	4 607	-	9	28	427	3 074	7 404	1.0
La Presa CDP, Webb County	143	28	31	14	-	25	24	55	64	47.6
La Pryor CDP, Zavala County	466	111	192	-	10	7	56	168	242	13.9
La Puerta CDP, Starr County	422	17	311	-	-	12	41	166	215	10.0
Laredo city, Webb County	46 907	16 042	29 056	16	76	686	5 774	17 144	23 989	5.3
Laredo Ranchettes CDP, Webb County	410	10	252	-	-	9	61	122	227	19.0
Larga Vista CDP, Webb County	194	122	55	-	-	-	-	90	104	4.6
La Rosita CDP, Starr County	410	-	207	-	-	24	55	202	153	18.3
Lasana CDP, Cameron County	18	-	16	-	-	-	-	13	5	-
Lasara CDP, Willacy County	259	7	90	2	4	7	26	103	130	10.4
Las Colonias CDP, Zavala County	62	-	32	-	-	-	13	21	28	-
Las Lomas CDP, Starr County	579	16	332	-	-	32	53	258	268	20.9
Las Lomitas CDP, Jim Hogg County	69	-	36	-	3	-	-	48	21	17.4
Las Palmas-Juarez CDP, Cameron County	382	181	106	-	-	7	35	135	212	14.1
Las Quintas Fronterizas CDP, Maverick County	452	-	343	-	-	3	46	128	278	10.2
Latexo city, Houston County	118	54	46	-	2	2	14	64	40	11.9
Laughlin AFB CDP, Val Verde County	658	354	304	-	-	-	7	200	451	0.9
Laureles CDP, Cameron County	849	78	407	-	-	14	86	334	429	8.1
La Vernia city, Wilson County	322	3	228	-	9	-	20	104	198	5.0
La Victoria CDP, Starr County	405	-	235	8	17	39	53	115	237	13.1
La Villa city, Hidalgo County	324	208	70	-	2	3	78	99	147	9.3
Lavon town, Collin County	129	16	100	-	2	-	2	21	106	1.6
La Ward city, Jackson County	63	6	21	-	-	-	8	21	34	4.8
Lawn town, Taylor County	136	95	24	-	2	-	11	47	78	2.2
League City city	16 168	8 008	7 829	-	13	137	396	4 021	11 751	1.3
Galveston County (part)	16 123	8 008	7 811	-	13	137	396	4 002	11 725	1.3
Harris County (part)	45	-	18	-	-	-	-	19	26	-
Leakey city, Real County	169	1	58	-	8	-	9	89	71	11.8
Leander city	2 506	1 449	898	-	7	-	24	691	1 791	0.3
Travis County (part)	-	-	-	-	-	-	-	-	-	(X)
Williamson County (part)	2 506	1 449	898	-	7	-	24	691	1 791	0.3
Leary city, Bowie County	225	103	106	-	5	-	12	63	150	5.8
Lefors town, Gray County	229	207	22	-	-	-	17	71	141	3.9
Leona city, Leon County	73	24	29	-	2	-	3	29	41	4.1
Leonard city, Fannin County	687	447	213	-	8	-	82	230	375	7.3
Leon Valley city, Bexar County	3 562	2 002	1 517	-	-	20	267	1 140	2 155	1.2
Leroy city, McLennan County	128	-	67	-	-	-	1	36	91	-
Levelland city, Hockley County	4 571	3 511	975	-	24	8	355	1 750	2 466	7.1
Lewisville city	30 025	10 637	19 079	-	32	19	1 178	10 047	18 800	0.8
Dallas County (part)	-	-	-	-	-	-	-	-	-	(X)
Denton County (part)	30 025	10 637	19 079	-	32	19	1 178	10 047	18 800	0.8
Lexington town, Lee County	449	257	157	-	6	-	31	161	257	3.8
Liberty city, Liberty County	2 874	1 621	1 105	-	-	33	270	1 077	1 527	4.3
Liberty City CDP, Gregg County	663	182	474	-	-	-	20	135	508	-
Liberty Hill city, Williamson County	504	39	267	-	16	-	21	192	291	4.2

Table 22. **Fuels and Equipment Characteristics: 2000**—Con.

[Data based on a sample (except Tables 65-68). For information on confidentiality protection, coverage, sampling error, and nonsampling error, see Appendix G.
For location of definitions, see "How to Use This Census Report"]

State County Place	Occupied housing units	House heating fuel					Vehicles available			Percent no telephone service available
		Utility gas	Electricity	Fuel oil, kerosene, etc.	Coal or coke, wood, solar energy, or other fuel	None	None	1	2 or more	
PLACE—Con.										
Lincoln Park town, Denton County	182	55	127	-	-	-	8	39	135	3.3
Lindale town, Smith County	1 085	469	594	-	6	4	96	315	674	1.3
Linden city, Cass County	935	597	317	-	9	-	185	323	427	4.9
Lindsay town, Cooke County	276	130	125	-	7	2	9	43	224	3.3
Lindsay CDP, Reeves County	128	6	15	-	-	-	20	42	66	7.0
Lipan city, Hood County	169	97	53	-	-	-	4	60	105	-
Lipscomb CDP, Lipscomb County	23	-	-	-	5	-	3	2	18	-
Little Elm town, Denton County	1 204	476	676	-	9	-	21	327	856	4.8
Littlefield city, Lamb County	2 418	1 912	444	-	-	-	196	1 038	1 184	4.9
Little River-Academy city, Bell County	587	221	351	-	4	-	53	169	365	1.0
Live Oak city, Bexar County	3 403	1 977	1 398	-	-	-	76	1 086	2 241	0.1
Liverpool city, Brazoria County	150	60	65	4	-	2	7	42	101	3.3
Livingston town, Polk County	2 088	992	919	-	24	15	303	944	841	6.7
Llano city, Llano County	1 350	529	625	-	13	-	75	591	684	3.4
Llano Grande CDP, Hidalgo County	907	5	613	-	-	33	99	352	456	7.1
Lockhart city, Caldwell County	3 580	1 790	1 668	-	12	-	318	1 342	1 920	4.0
Lockney town, Floyd County	693	505	169	-	-	2	56	239	398	5.5
Log Cabin city, Henderson County	295	-	155	-	-	-	-	125	170	2.7
Lolita CDP, Jackson County	193	106	81	-	-	-	5	40	148	-
Loma Linda East CDP, Jim Wells County	24	-	24	-	-	-	-	14	10	-
Lometa city, Lampasas County	275	160	75	-	10	-	23	113	139	9.5
Lone Oak town, Hunt County	183	128	43	-	-	1	5	48	130	3.8
Lone Star city, Morris County	663	425	226	-	8	-	50	286	327	3.9
Longview city	28 311	14 261	13 682	18	73	54	2 206	11 604	14 501	2.3
Gregg County (part)	27 738	13 970	13 400	18	73	54	2 182	11 411	14 145	2.3
Harrison County (part)	573	291	282	-	-	-	24	193	356	4.5
Lopeno CDP, Zapata County	66	-	36	-	-	-	13	21	32	10.6
Lopezville CDP, Hidalgo County	933	11	626	-	11	15	94	458	381	13.0
Loraine town, Mitchell County	255	169	45	-	-	-	26	106	123	11.0
Lorena city, McLennan County	541	117	408	-	5	2	27	133	381	-
Lorenzo city, Crosby County	477	365	102	-	-	-	43	179	255	8.8
Los Alvarez CDP, Starr County	426	20	309	-	-	12	48	186	192	12.7
Los Angeles Subdivision CDP, Willacy County	21	5	5	-	-	-	6	15	-	28.6
Los Ebanos CDP, Hidalgo County	142	4	45	-	17	7	79	33	30	26.1
Los Fresnos city, Cameron County	1 293	196	999	-	-	9	114	491	688	4.5
Los Indios town, Cameron County	281	32	142	2	-	3	40	102	139	5.7
Lost Creek CDP, Travis County	1 568	1 099	399	-	-	-	29	175	1 364	-
Los Villareales CDP, Starr County	219	10	158	-	-	38	26	92	101	20.1
Los Ybanez city, Dawson County	11	11	-	-	-	-	-	5	6	-
Lott city, Falls County	299	224	65	-	-	-	38	113	148	3.0
Louise CDP, Wharton County	334	141	155	-	7	-	8	149	177	3.6
Lovelady city, Houston County	234	151	65	-	-	-	23	70	141	2.1
Lowry Crossing city, Collin County	420	13	348	-	4	2	2	62	356	2.1
Lozano CDP, Cameron County	94	-	54	-	-	-	8	47	39	21.3
Lubbock city, Lubbock County	77 500	49 446	27 141	28	94	78	5 539	30 774	41 187	2.3
Lucas city, Collin County	947	7	732	-	10	-	6	78	863	0.2
Lueders city	135	97	24	-	5	-	6	47	82	6.7
Jones County (part)	135	97	24	-	5	-	6	47	82	6.7
Shackelford County (part)	-	-	-	-	-	-	-	-	-	(X)
Lufkin city, Angelina County	12 241	6 745	5 237	-	40	42	1 236	4 809	6 196	2.6
Luling city, Caldwell County	1 798	1 019	686	-	-	9	129	728	941	3.1
Lumberton city, Hardin County	3 183	462	2 529	9	60	7	105	1 099	1 979	1.2
Lyford city, Willacy County	569	265	165	-	-	4	70	208	291	9.7
Lyford South CDP, Willacy County	65	-	21	-	-	-	6	20	39	-
Lytle city	816	292	453	-	3	-	47	266	503	4.4
Atascosa County (part)	687	267	374	-	3	-	32	237	418	4.2
Bexar County (part)	6	-	2	-	-	-	-	2	4	-
Medina County (part)	123	25	77	-	-	-	15	27	81	5.7
Mabank town	823	217	556	-	-	-	39	346	438	1.7
Henderson County (part)	129	4	121	-	-	-	9	46	74	3.1
Kaufman County (part)	694	213	435	-	-	-	30	300	364	1.4
McAllen city, Hidalgo County	33 101	6 839	25 025	22	9	316	2 798	12 645	17 658	3.8
McCamey city, Upton County	689	436	207	-	-	3	72	245	372	7.7
McGregor city	1 687	1 110	522	-	16	-	162	617	908	2.1
Coryell County (part)	-	-	-	-	-	-	-	-	-	(X)
McLennan County (part)	1 687	1 110	522	-	16	-	162	617	908	2.1
McKinney city, Collin County	18 178	10 510	7 441	-	-	46	803	5 121	12 254	3.0
McLean town, Gray County	340	296	32	-	6	2	38	135	167	7.1
McLendon-Chisholm city, Rockwall County	308	-	241	-	3	8	-	29	279	1.3
McQueeney CDP, Guadalupe County	1 014	123	756	-	14	-	63	240	711	4.5
Madisonville city, Madison County	1 479	797	581	-	14	-	168	676	635	5.5
Magnolia city, Montgomery County	425	109	284	-	3	2	34	147	244	3.3
Malakoff city, Henderson County	858	330	449	-	-	15	108	323	427	12.0
Malone town, Hill County	109	76	26	-	-	-	18	39	52	11.9
Manor city, Travis County	412	224	140	-	6	-	24	131	257	4.9
Mansfield city	9 136	2 523	6 261	-	24	12	176	1 654	7 306	1.2
Ellis County (part)	69	13	46	-	-	-	-	-	69	-
Johnson County (part)	220	-	198	-	-	-	-	45	175	2.7
Tarrant County (part)	8 847	2 510	6 017	-	24	12	176	1 609	7 062	1.1
Manvel city, Brazoria County	1 057	329	480	4	23	-	18	245	794	2.1
Marathon CDP, Brewster County	209	3	63	-	-	-	21	70	118	6.2
Marble Falls city, Burnet County	1 926	696	1 112	-	33	-	196	797	933	7.0
Marfa city, Presidio County	872	596	184	-	8	2	117	343	412	8.3

Table 22. **Fuels and Equipment Characteristics: 2000**—Con.

[Data based on a sample (except Tables 65-68). For information on confidentiality protection, coverage, sampling error, and nonsampling error, see Appendix G.
For location of definitions, see "How to Use This Census Report"]

State County Place	Occupied housing units	House heating fuel: Utility gas	Electricity	Fuel oil, kerosene, etc.	Coal or coke, wood, solar energy, or other fuel	None	Vehicles available: None	1	2 or more	Percent no telephone service available
PLACE—Con.										
Marietta town, Cass County	64	41	18	-	-	-	4	11	49	-
Marion city, Guadalupe County	367	101	240	-	6	6	16	108	243	2.7
Markham CDP, Matagorda County	376	227	129	-	-	-	14	112	250	5.6
Marlin city, Falls County	2 387	1 753	584	6	13	-	417	1 102	868	6.9
Marquez city, Leon County	100	-	34	-	6	-	17	44	39	4.0
Marshall city, Harrison County	8 707	5 664	2 830	-	36	25	1 099	3 044	4 564	5.5
Marshall Creek town, Denton County	146	55	68	-	-	-	-	50	96	5.5
Mart city	838	632	178	-	-	5	95	360	383	5.1
Limestone County (part)	-	-	-	-	-	-	-	-	-	(X)
McLennan County (part)	838	632	178	-	-	5	95	360	383	5.1
Martindale city, Caldwell County	351	11	206	-	10	2	31	122	198	6.8
Mason city, Mason County	924	16	417	-	28	8	80	378	466	6.4
Matador town, Motley County	316	17	84	-	7	1	20	125	171	6.0
Mathis city, San Patricio County	1 497	967	413	-	7	10	277	619	601	8.1
Maud city, Bowie County	433	263	154	-	10	-	43	166	224	2.3
Mauriceville CDP, Orange County	989	28	810	-	-	-	31	244	714	4.6
Maypearl city, Ellis County	251	142	92	-	2	2	17	64	170	2.4
Meadow town, Terry County	212	184	27	-	-	-	9	49	154	3.8
Meadowlakes city, Burnet County	573	6	565	-	-	-	10	201	362	-
Meadows Place city, Fort Bend County	1 607	1 339	253	-	-	-	12	334	1 261	-
Medina CDP, Zapata County	790	42	543	-	7	-	80	278	432	11.9
Megargel town, Archer County	107	91	8	-	2	-	6	37	64	5.6
Melissa city, Collin County	444	122	241	-	3	2	6	97	341	1.4
Melvin town, McCulloch County	72	-	19	-	-	-	12	35	25	8.3
Memphis city, Hall County	1 028	857	161	-	-	-	95	469	464	7.6
Menard city, Menard County	668	190	254	2	28	2	68	283	317	8.5
Mercedes city, Hidalgo County	4 106	2 043	1 844	18	-	20	638	1 690	1 778	7.0
Meridian city, Bosque County	525	368	126	-	-	2	31	197	297	1.9
Merkel town, Taylor County	1 005	613	355	-	4	-	74	347	584	3.7
Mertens town, Hill County	61	-	36	1	-	-	3	25	33	3.3
Mertzon city, Irion County	321	5	137	2	1	5	12	96	213	1.9
Mesquite city	44 077	20 637	23 024	11	27	129	2 075	14 724	27 278	1.5
Dallas County (part)	44 077	20 637	23 024	11	27	129	2 075	14 724	27 278	1.5
Kaufman County (part)	-	-	-	-	-	-	-	-	-	(X)
Mexia city, Limestone County	2 395	1 437	864	-	6	-	247	992	1 156	7.1
Miami city, Roberts County	241	210	27	-	2	-	7	59	175	1.7
Midland city	35 698	21 923	13 388	5	46	71	2 337	13 152	20 209	2.2
Martin County (part)	-	-	-	-	-	-	-	-	-	(X)
Midland County (part)	35 698	21 923	13 388	5	46	71	2 337	13 152	20 209	2.2
Midlothian city, Ellis County	2 667	998	1 511	9	-	-	177	674	1 816	0.6
Midway city, Madison County	126	70	36	2	2	-	16	48	62	13.5
Midway North CDP, Hidalgo County	748	5	501	-	-	37	16	243	489	10.3
Midway South CDP, Hidalgo County	364	12	159	-	-	57	32	151	181	5.2
Mila Doce CDP, Hidalgo County	1 054	9	553	8	10	53	85	470	499	18.7
Milam CDP, Sabine County	591	28	358	-	34	-	21	165	405	4.4
Milano city, Milam County	154	14	39	-	7	-	8	53	93	8.4
Mildred town, Navarro County	135	-	68	-	-	-	-	32	103	7.4
Miles city, Runnels County	305	169	102	-	11	11	18	104	183	3.0
Milford town, Ellis County	255	150	56	-	7	-	38	103	114	9.0
Miller's Cove town, Titus County	35	-	23	-	-	-	5	16	14	8.6
Millican town, Brazos County	48	-	29	-	-	-	-	23	25	27.1
Millsap town, Parker County	141	98	33	-	-	-	11	29	101	5.0
Mineola city, Wood County	1 779	1 234	540	-	-	-	173	650	956	4.3
Mineral Wells city	5 740	3 818	1 743	-	24	14	622	2 277	2 841	6.6
Palo Pinto County (part)	5 709	3 804	1 731	-	24	14	622	2 254	2 833	6.7
Parker County (part)	31	14	12	-	-	-	-	23	8	-
Mingus city, Palo Pinto County	103	3	42	-	2	2	5	30	68	2.9
Mirando City CDP, Webb County	197	106	73	-	-	-	22	93	82	13.7
Mission city, Hidalgo County	13 863	2 736	10 040	-	21	237	1 298	5 680	6 885	4.7
Mission Bend CDP	8 997	6 325	2 571	-	-	-	123	2 244	6 630	-
Fort Bend County (part)	5 540	4 143	1 303	-	-	-	59	1 419	4 062	-
Harris County (part)	3 457	2 182	1 268	-	-	-	64	825	2 568	-
Missouri City city	17 024	10 688	6 098	9	13	-	151	3 688	13 185	0.1
Fort Bend County (part)	15 222	9 448	5 565	9	13	-	114	3 119	11 989	0.1
Harris County (part)	1 802	1 240	533	-	-	-	37	569	1 196	-
Mobeetie city, Wheeler County	44	42	2	-	-	-	-	13	31	4.5
Mobile City city, Rockwall County	60	31	29	-	-	-	-	46	14	21.7
Monahans city	2 499	1 788	647	-	-	14	237	869	1 393	6.4
Ward County (part)	2 499	1 788	647	-	-	14	237	869	1 393	6.4
Winkler County (part)	-	-	-	-	-	-	-	-	-	(X)
Mont Belvieu city	793	183	506	-	-	24	22	218	553	2.4
Chambers County (part)	793	183	506	-	-	24	22	218	553	2.4
Liberty County (part)	-	-	-	-	-	-	-	-	-	(X)
Monte Alto CDP, Hidalgo County	425	216	166	-	-	9	55	169	201	12.2
Montgomery city, Montgomery County	197	16	93	-	3	2	13	59	125	5.6
Moody city, McLennan County	532	371	141	3	-	-	57	193	282	6.4
Moore CDP, Frio County	269	-	172	-	5	-	5	78	186	10.0
Moore Station city, Henderson County	75	13	12	-	6	-	12	21	42	21.3
Morales-Sanchez CDP, Zapata County	27	-	13	-	7	-	7	-	20	51.9
Moran city, Shackelford County	94	63	25	-	4	-	3	32	59	7.4

Table 22. **Fuels and Equipment Characteristics: 2000**—Con.

[Data based on a sample (except Tables 65-68). For information on confidentiality protection, coverage, sampling error, and nonsampling error, see Appendix G.
For location of definitions, see "How to Use This Census Report"]

State County Place	Occupied housing units	House heating fuel					Vehicles available			Percent no telephone service available
		Utility gas	Electricity	Fuel oil, kerosene, etc.	Coal or coke, wood, solar energy, or other fuel	None	None	1	2 or more	
PLACE—Con.										
Morgan city, Bosque County	168	82	46	-	7	-	17	68	83	16.7
Morgan Farm Area CDP, San Patricio County	153	7	57	-	-	-	-	66	87	9.2
Morgan's Point city, Harris County	107	86	19	-	-	-	1	30	76	-
Morgan's Point Resort city, Bell County	1 117	17	1 003	2	4	5	26	251	840	1.1
Morning Glory CDP, El Paso County	111	10	-	-	-	-	-	10	101	9.0
Morse CDP, Hansford County	64	56	8	-	-	-	-	13	51	4.7
Morton city, Cochran County	755	646	101	-	-	-	49	291	415	10.6
Moulton town, Lavaca County	383	20	186	-	4	2	31	150	202	5.2
Mountain City city, Hays County	211	3	204	-	-	-	-	20	191	-
Mount Calm city, Hill County	115	2	39	-	5	-	10	28	77	1.7
Mount Enterprise city, Rusk County	199	76	77	-	16	-	23	68	108	3.0
Mount Pleasant city, Titus County	4 598	2 514	1 988	-	14	24	498	1 887	2 213	4.4
Mount Vernon town, Franklin County	911	497	391	-	2	4	95	396	420	2.5
Muenster city, Cooke County	580	388	181	-	2	-	18	211	351	1.0
Muleshoe city, Bailey County	1 573	1 090	444	12	11	-	92	615	866	6.1
Mullin town, Mills County	81	2	16	-	-	-	-	26	55	-
Munday city, Knox County	594	448	132	-	2	-	76	242	276	8.8
Muniz CDP, Hidalgo County	259	-	99	-	-	63	68	100	91	29.3
Murchison city, Henderson County	216	105	95	-	7	-	12	70	134	6.0
Murphy city, Collin County	1 026	597	389	-	9	-	2	120	904	-
Mustang town, Navarro County	9	-	2	-	2	-	-	7	2	33.3
Mustang Ridge city	257	13	90	6	6	-	27	40	190	5.8
Bastrop County (part)	-	-	-	-	-	-	-	-	-	(X)
Caldwell County (part)	120	6	56	-	2	-	9	26	85	4.2
Travis County (part)	137	7	34	6	4	-	18	14	105	7.3
Nacogdoches city, Nacogdoches County	11 264	4 749	6 272	-	25	6	1 170	4 965	5 129	3.8
Naples city, Morris County	634	383	231	-	2	-	74	262	298	5.7
Nash city, Bowie County	871	493	373	-	-	-	48	393	430	2.4
Nassau Bay city, Harris County	2 022	838	1 162	-	22	-	81	716	1 225	0.4
Natalia city, Medina County	528	242	233	-	2	2	80	178	270	14.4
Navarro town, Navarro County	67	-	17	-	7	-	-	11	56	4.5
Navasota city, Grimes County	2 386	1 315	989	2	7	17	418	955	1 013	8.9
Nazareth city, Castro County	128	101	27	-	-	-	11	27	90	-
Nederland city, Jefferson County	6 835	4 311	2 456	-	9	9	312	2 477	4 046	1.9
Needville city, Fort Bend County	906	347	461	-	8	15	60	286	560	5.5
Nesbitt town, Harrison County	114	4	89	-	2	2	10	39	65	-
Nevada city, Collin County	181	86	77	-	5	-	15	33	133	1.1
Newark city	308	130	142	-	-	3	19	100	189	3.6
Tarrant County (part)	-	-	-	-	-	-	-	-	-	(X)
Wise County (part)	308	130	142	-	-	3	19	100	189	3.6
New Berlin city, Guadalupe County	174	2	124	-	5	-	8	24	142	1.7
New Boston city, Bowie County	1 947	1 324	573	-	-	16	267	709	971	0.4
New Braunfels city	13 647	4 906	8 191	11	58	28	848	5 000	7 799	2.1
Comal County (part)	13 281	4 897	7 891	11	58	28	832	4 902	7 547	2.1
Guadalupe County (part)	366	9	300	-	-	-	16	98	252	2.5
Newcastle city, Young County	245	171	42	-	7	-	10	99	136	5.7
New Chapel Hill city, Smith County	214	73	110	-	10	-	4	46	164	0.9
New Deal town, Lubbock County	243	181	45	-	1	2	17	71	155	4.1
New Fairview city, Wise County	320	3	239	-	3	-	3	61	256	5.3
New Falcon CDP, Zapata County	73	-	38	-	-	-	4	31	38	26.0
New Home city, Lynn County	91	72	17	-	-	-	-	16	75	2.2
New Hope town, Collin County	226	3	144	-	2	-	5	36	185	5.3
New London city, Rusk County	342	207	107	-	4	-	15	112	215	2.9
New Summerfield city, Cherokee County	290	202	83	-	-	-	20	105	165	20.3
New Territory CDP, Fort Bend County	3 762	2 591	1 126	-	-	-	42	509	3 211	-
Newton city, Newton County	719	408	266	-	10	5	79	266	374	8.2
New Waverly city, Walker County	379	199	159	-	-	-	68	149	162	5.5
Neylandville town, Hunt County	22	2	6	-	-	-	2	12	8	-
Niederwald town	199	-	126	-	5	-	-	49	150	1.0
Caldwell County (part)	36	-	18	-	-	-	-	12	24	-
Hays County (part)	163	-	108	-	5	-	-	37	126	1.2
Nixon city	685	349	260	-	4	10	122	298	265	17.4
Gonzales County (part)	685	349	260	-	4	10	122	298	265	17.4
Wilson County (part)	-	-	-	-	-	-	-	-	-	(X)
Nocona city, Montague County	1 298	998	264	-	9	7	79	509	710	5.1
Nolanville city, Bell County	780	335	429	-	-	9	25	266	489	4.4
Nome city, Jefferson County	193	103	78	-	-	-	40	65	88	6.2
Noonday city, Smith County	210	6	161	-	-	-	5	55	150	2.4
Nordheim city, DeWitt County	135	103	28	-	2	-	6	49	80	1.5
Normangee town	275	157	90	-	-	6	34	125	116	7.3
Leon County (part)	257	151	80	-	-	6	29	117	111	6.6
Madison County (part)	18	6	10	-	-	-	5	8	5	16.7
Normanna CDP, Bee County	62	-	49	-	-	-	2	30	30	12.9
North Alamo CDP, Hidalgo County	569	9	289	-	-	56	76	255	238	24.1
North Cleveland city, Liberty County	97	31	41	-	-	-	8	45	44	9.3
Northcliff CDP, Guadalupe County	671	8	663	-	-	-	8	202	461	0.9
North Escobares CDP, Starr County	347	-	299	-	-	17	31	144	172	4.9
Northlake town, Denton County	312	22	137	-	5	-	12	86	214	7.7
North Pearsall CDP, Frio County	160	-	116	-	5	-	20	37	103	4.4
North Richland Hills city, Tarrant County	20 724	6 544	14 006	-	44	28	698	6 069	13 957	1.5
North San Pedro CDP, Nueces County	241	207	29	-	5	-	9	105	127	7.5
Novice city, Coleman County	61	47	2	-	-	-	2	17	42	3.3
Nurillo CDP, Hidalgo County	1 308	52	876	-	-	16	83	466	759	12.5

Table 22. **Fuels and Equipment Characteristics: 2000**—Con.

[Data based on a sample (except Tables 65-68). For information on confidentiality protection, coverage, sampling error, and nonsampling error, see Appendix G.
For location of definitions, see "How to Use This Census Report"]

State County Place	Occupied housing units	House heating fuel					Vehicles available			Percent no telephone service available
		Utility gas	Electricity	Fuel oil, kerosene, etc.	Coal or coke, wood, solar energy, or other fuel	None	None	1	2 or more	
PLACE—Con.										
Oak Grove town, Kaufman County	264	3	231	-	-	-	3	51	210	1.1
Oakhurst city, San Jacinto County	90	-	45	-	7	-	10	36	44	2.2
Oak Leaf town, Ellis County	413	10	381	-	2	-	-	34	379	-
Oak Point city, Denton County	599	3	400	-	2	-	11	88	500	0.7
Oak Ridge town, Cooke County	72	-	25	-	-	-	6	20	46	19.4
Oak Ridge town, Kaufman County	149	-	102	-	-	-	-	26	123	4.0
Oak Ridge North city, Montgomery County	1 019	762	245	-	-	-	8	166	845	-
Oak Trail Shores CDP, Hood County	919	12	329	11	21	-	25	339	555	1.3
Oak Valley town, Navarro County	137	1	80	-	-	-	5	42	90	2.2
Oakwood town	196	100	73	-	6	-	17	77	102	7.1
Freestone County (part)	4	-	4	-	-	-	-	-	4	-
Leon County (part)	192	100	69	-	6	-	17	77	98	7.3
O'Brien city, Haskell County	54	38	10	-	-	-	6	29	19	7.4
Odem city, San Patricio County	768	467	284	-	2	10	78	276	414	5.3
Odessa city	33 680	20 339	12 895	30	56	80	2 701	13 749	17 230	3.6
Ector County (part)	33 371	20 088	12 837	30	56	80	2 701	13 717	16 953	3.7
Midland County (part)	309	251	58	-	-	-	-	32	277	-
O'Donnell city	371	302	57	-	-	2	21	175	175	11.6
Dawson County (part)	43	38	1	-	-	-	-	9	34	4.7
Lynn County (part)	328	264	56	-	-	2	21	166	141	12.5
Oglesby city, Coryell County	168	132	25	-	-	-	9	58	101	1.8
Oilton CDP, Webb County	87	53	28	-	-	4	17	21	49	12.6
Old River-Winfree city, Chambers County	487	2	286	-	7	-	14	146	327	3.9
Olivarez CDP, Hidalgo County	533	29	266	-	8	39	8	256	269	7.5
Olmito CDP, Cameron County	324	88	187	-	-	19	108	99	117	9.3
Olmos Park city, Bexar County	1 060	614	435	7	-	-	48	390	622	-
Olney city, Young County	1 412	1 149	245	-	6	-	165	606	641	5.6
Olton city, Lamb County	745	594	127	-	6	-	56	304	385	9.1
Omaha city, Morris County	409	240	162	-	-	2	36	174	199	6.1
Onalaska city, Polk County	530	118	338	2	-	2	40	252	238	4.5
Onion Creek CDP, Travis County	1 024	745	259	-	-	-	26	275	723	-
Opdyke West town, Hockley County	66	36	28	-	-	-	-	26	40	-
Orange city, Orange County	7 278	4 206	2 819	11	-	121	1 065	2 659	3 554	4.5
Orange Grove city, Jim Wells County	476	225	249	-	-	-	59	176	241	5.7
Orchard city, Fort Bend County	151	72	76	-	-	-	2	62	87	2.0
Ore City city, Upshur County	410	213	190	-	2	-	34	139	237	3.7
Overton city	929	692	208	-	-	3	72	375	482	7.0
Rusk County (part)	861	636	200	-	-	3	69	337	455	7.5
Smith County (part)	68	56	8	-	-	-	3	38	27	-
Ovilla city	1 164	132	948	-	10	-	-	128	1 036	1.1
Dallas County (part)	92	-	84	-	-	-	-	-	92	-
Ellis County (part)	1 072	132	864	-	10	-	-	128	944	1.2
Owl Ranch-Amargosa CDP, Jim Wells County	177	8	55	-	-	-	-	105	72	5.1
Oyster Creek city, Brazoria County	439	154	218	-	2	-	27	158	254	3.6
Ozona CDP, Crockett County	1 258	878	371	-	-	-	164	400	694	5.1
Paducah town, Cottle County	650	532	102	-	2	2	78	262	310	10.3
Paint Rock town, Concho County	116	71	29	-	3	-	-	45	71	4.3
Palacios city, Matagorda County	1 694	899	683	8	10	5	194	668	832	6.6
Palestine city, Anderson County	6 693	3 477	3 012	6	26	7	772	2 797	3 124	4.0
Palisades village, Randall County	141	110	24	-	2	-	4	39	98	3.5
Palmer town, Ellis County	559	216	301	-	3	-	15	158	386	3.4
Palmhurst city, Hidalgo County	1 241	9	914	-	2	76	80	407	754	9.0
Palm Valley city, Cameron County	614	19	587	-	-	2	8	249	357	-
Palmview city, Hidalgo County	1 049	45	741	-	-	20	70	389	590	9.9
Palmview South CDP, Hidalgo County	1 693	146	925	-	-	96	125	746	822	4.5
Pampa city, Gray County	7 399	6 123	1 177	4	29	21	459	2 605	4 335	4.4
Panhandle town, Carson County	941	761	168	-	-	-	26	303	612	1.8
Panorama Village city, Montgomery County	881	672	204	-	-	-	13	292	576	0.2
Pantego town, Tarrant County	884	474	401	-	-	9	30	220	634	0.6
Paradise city, Wise County	169	93	52	-	-	-	5	52	112	1.2
Paris city, Lamar County	10 542	5 438	4 855	-	28	8	1 352	4 438	4 752	5.1
Parker city, Collin County	480	50	339	-	2	-	5	42	433	1.3
Pasadena city, Harris County	47 063	26 345	20 111	22	33	252	3 495	17 670	25 898	3.4
Pattison city, Waller County	155	-	100	-	-	-	10	51	94	1.3
Patton Village city, Montgomery County	469	9	298	-	9	-	40	180	249	13.2
Pawnee CDP, Bee County	83	7	20	-	13	-	3	40	40	6.0
Payne Springs town, Henderson County	277	-	189	-	15	-	-	89	188	10.5
Pearland city	13 150	8 136	4 498	11	51	18	359	3 248	9 543	1.2
Brazoria County (part)	12 450	7 679	4 255	11	51	18	343	3 105	9 002	1.2
Fort Bend County (part)	-	-	-	-	-	-	-	-	-	(X)
Harris County (part)	700	457	243	-	-	-	16	143	541	-
Pearsall city, Frio County	2 214	1 128	1 027	-	7	-	332	922	960	7.6
Pecan Acres CDP	867	10	487	3	9	-	28	229	610	3.9
Tarrant County (part)	169	8	103	-	5	-	-	55	114	6.5
Wise County (part)	698	2	384	3	4	-	28	174	496	3.3
Pecan Gap city	106	65	37	-	-	-	5	51	50	10.4
Delta County (part)	103	65	34	-	-	-	4	51	48	10.7
Fannin County (part)	3	-	3	-	-	-	1	-	2	-

Table 22. **Fuels and Equipment Characteristics: 2000**—Con.

[Data based on a sample (except Tables 65-68). For information on confidentiality protection, coverage, sampling error, and nonsampling error, see Appendix G.
For location of definitions, see "How to Use This Census Report"]

State County Place	Occupied housing units	House heating fuel					Vehicles available			Percent no telephone service available
		Utility gas	Electricity	Fuel oil, kerosene, etc.	Coal or coke, wood, solar energy, or other fuel	None	None	1	2 or more	
PLACE—Con.										
Pecan Grove CDP, Fort Bend County	4 516	3 297	1 129	-	-	-	50	747	3 719	1.1
Pecan Hill city, Ellis County	211	65	126	-	-	-	1	37	173	0.5
Pecan Plantation CDP, Hood County	1 469	-	1 433	-	-	-	-	243	1 226	-
Pecos city, Reeves County	3 176	2 756	384	-	-	-	310	1 228	1 638	6.6
Pelican Bay city, Tarrant County	516	6	280	-	9	-	32	171	313	9.7
Penelope town, Hill County	89	69	12	-	-	-	4	34	51	2.2
Penitas city, Hidalgo County	333	40	242	4	-	2	26	127	180	9.3
Pernitas Point village	118	2	98	-	-	-	2	28	88	5.1
Jim Wells County (part)	34	-	30	-	-	-	-	9	25	17.6
Live Oak County (part)	84	2	68	-	-	-	2	19	63	-
Perryton city, Ochiltree County	2 752	2 400	328	-	-	-	100	932	1 720	3.7
Petersburg city, Hale County	428	336	85	-	3	-	55	114	259	7.9
Petrolia city, Clay County	309	214	78	-	2	2	24	122	163	2.6
Petronila city, Nueces County	39	-	9	-	-	-	3	13	23	5.1
Pettus CDP, Bee County	237	96	116	2	-	4	18	95	124	6.3
Pflugerville city	5 179	4 045	1 076	-	-	-	58	978	4 143	0.1
Travis County (part)	5 179	4 045	1 076	-	-	-	58	978	4 143	0.1
Williamson County (part)	-	-	-	-	-	-	-	-	-	(X)
Pharr city, Hidalgo County	12 810	3 494	7 365	26	23	307	1 453	5 206	6 151	6.5
Pilot Point city, Denton County	1 209	775	407	-	6	1	60	372	777	3.9
Pine Forest city, Orange County	225	96	121	-	-	-	14	61	150	3.1
Pinehurst CDP, Montgomery County	1 357	98	816	3	11	6	46	411	900	6.8
Pinehurst city, Orange County	983	442	523	-	-	3	128	410	445	3.7
Pine Island town, Waller County	295	2	202	-	-	-	18	67	210	4.7
Pineland city, Sabine County	370	225	128	-	6	-	71	147	152	3.5
Pinewood Estates CDP, Hardin County	534	54	474	-	-	-	11	76	447	1.1
Piney Point Village city, Harris County	1 225	836	379	-	-	10	6	286	933	-
Pittsburg city, Camp County	1 582	860	711	-	6	-	219	702	661	5.1
Plains town, Yoakum County	488	366	104	-	-	-	27	173	288	9.2
Plainview city, Hale County	7 615	5 944	1 575	-	8	14	562	2 856	4 197	4.8
Plano city	80 916	45 013	35 241	11	17	58	1 944	21 878	57 094	0.4
Collin County (part)	80 067	44 295	35 110	11	17	58	1 944	21 798	56 325	0.4
Denton County (part)	849	718	131	-	-	-	-	80	769	-
Pleak village, Fort Bend County	340	37	196	-	-	-	12	85	243	4.1
Pleasanton city, Atascosa County	2 969	1 241	1 646	-	12	10	253	1 088	1 628	5.7
Pleasant Valley town, Wichita County	156	76	68	-	-	-	2	41	113	-
Plum Grove city, Liberty County	273	3	196	-	3	-	7	81	185	1.1
Point city, Rains County	291	132	120	-	5	-	28	124	139	11.7
Point Blank city, San Jacinto County	274	2	199	-	8	2	20	101	153	1.8
Point Comfort city, Calhoun County	285	224	55	-	4	2	2	101	182	1.8
Ponder town, Denton County	183	64	108	-	3	-	6	50	127	1.1
Port Aransas city, Nueces County	1 540	471	989	-	-	13	87	650	803	5.4
Port Arthur city	21 834	13 325	8 099	6	45	55	3 440	9 224	9 170	3.5
Jefferson County (part)	21 834	13 325	8 099	6	45	55	3 440	9 224	9 170	3.5
Orange County (part)	-	-	-	-	-	-	-	-	-	(X)
Porter Heights CDP, Montgomery County	524	-	411	8	-	-	24	192	308	4.6
Port Isabel city, Cameron County	1 651	370	1 036	-	-	100	346	732	573	7.0
Portland city	5 053	2 126	2 887	-	-	10	184	1 371	3 498	1.7
Nueces County (part)	-	-	-	-	-	-	-	-	-	(X)
San Patricio County (part)	5 053	2 126	2 887	-	-	10	184	1 371	3 498	1.7
Port Lavaca city, Calhoun County	4 185	2 262	1 697	26	35	31	334	1 562	2 289	5.6
Port Mansfield CDP, Willacy County	182	2	148	-	4	-	9	100	73	2.2
Port Neches city, Jefferson County	5 266	3 683	1 512	-	8	21	166	1 580	3 520	1.9
Post city, Garza County	1 238	851	356	-	-	-	122	583	533	3.3
Post Oak Bend City town, Kaufman County	144	19	101	-	3	-	-	35	109	-
Poteet city, Atascosa County	1 041	623	351	-	4	-	195	357	489	7.9
Poth town, Wilson County	617	396	192	-	-	2	53	176	388	2.9
Potosi CDP, Taylor County	575	14	375	-	28	6	-	178	397	1.4
Pottsboro town, Grayson County	585	261	307	-	4	-	23	175	387	2.1
Powell town, Navarro County	39	20	17	-	-	-	3	21	15	5.1
Poynor town, Henderson County	119	64	45	-	-	-	2	32	85	2.5
Prado Verde CDP, El Paso County	64	36	19	-	-	-	-	19	45	18.8
Prairie View city, Waller County	712	177	407	2	7	-	77	300	335	3.9
Premont city, Jim Wells County	927	507	377	-	4	-	98	400	429	7.7
Presidio city, Presidio County	1 293	28	635	-	25	18	186	494	613	12.7
Primera town, Cameron County	693	119	396	-	2	4	46	246	401	4.0
Princeton city, Collin County	1 218	510	628	-	2	1	79	404	735	2.9
Progreso city, Hidalgo County	1 039	100	443	6	7	-	97	417	525	12.6
Progreso Lakes city, Hidalgo County	85	-	72	-	-	5	-	26	59	-
Prosper town, Collin County	688	253	370	-	6	-	18	136	534	2.5
Putnam town, Callahan County	40	20	4	-	4	-	2	12	26	-
Pyote town, Ward County	59	45	7	-	-	-	3	31	25	-
Quail CDP, Collingsworth County	11	-	-	-	-	-	-	-	11	-
Quanah city, Hardeman County	1 256	1 063	173	-	-	4	120	430	706	9.2
Queen City city, Cass County	665	346	298	-	4	-	74	248	343	3.9
Quemado CDP, Maverick County	83	-	44	-	7	-	-	61	22	8.4
Quinlan city, Hunt County	577	288	269	-	2	3	46	221	310	5.0
Quintana town, Brazoria County	21	3	16	-	-	-	5	14	2	23.8
Quitaque city, Briscoe County	192	157	31	-	4	-	21	77	94	5.7
Quitman city, Wood County	776	507	239	-	6	-	51	306	419	2.8
Radar Base CDP, Maverick County	49	-	36	-	-	-	-	13	36	18.4
Ralls city, Crosby County	772	619	135	-	-	-	49	290	433	8.0
Ranchette Estates CDP, Willacy County	28	12	11	-	-	-	-	16	12	-
Ranchitos Las Lomas CDP, Webb County	107	11	88	-	-	-	19	24	64	25.2

Table 22. **Fuels and Equipment Characteristics: 2000**—Con.

[Data based on a sample (except Tables 65-68). For information on confidentiality protection, coverage, sampling error, and nonsampling error, see Appendix G.
For location of definitions, see "How to Use This Census Report"]

State County Place	Occupied housing units	House heating fuel					Vehicles available			Percent no telephone service available
		Utility gas	Electricity	Fuel oil, kerosene, etc.	Coal or coke, wood, solar energy, or other fuel	None	None	1	2 or more	
PLACE—Con.										
Rancho Alegre CDP, Jim Wells County	553	286	224	-	5	7	62	218	273	9.6
Rancho Banquete CDP, Nueces County	116	2	56	-	-	-	10	57	49	11.2
Rancho Chico CDP, San Patricio County	115	84	31	-	-	-	20	71	24	27.0
Ranchos Penitas West CDP, Webb County	115	-	70	-	-	-	-	59	56	23.5
Rancho Viejo town, Cameron County	705	26	677	-	-	2	5	236	464	0.7
Ranger city, Eastland County	975	639	259	-	3	-	102	407	466	5.4
Rangerville village, Cameron County	53	7	20	-	-	-	-	16	37	11.3
Rankin city, Upton County	306	226	76	-	-	-	6	110	190	7.2
Ransom Canyon town, Lubbock County	412	314	94	-	2	-	8	48	356	-
Ratamosa CDP, Cameron County	49	-	26	-	-	-	6	21	22	28.6
Ravenna city, Fannin County	93	60	16	-	-	-	-	32	61	2.2
Raymondville city, Willacy County	2 516	1 582	821	-	5	14	434	1 113	969	11.4
Realitos CDP, Duval County	71	-	21	-	-	-	5	28	38	7.0
Redford CDP, Presidio County	44	-	29	-	-	-	6	10	28	13.6
Red Lick city, Bowie County	308	149	150	-	1	-	6	55	247	0.6
Red Oak city, Ellis County	1 498	340	1 090	-	-	-	86	548	864	-
Redwater city, Bowie County	344	170	162	-	3	-	36	105	203	4.1
Redwood CDP, Guadalupe County	920	12	517	-	12	-	22	373	525	1.3
Reese Center CDP, Lubbock County	11	5	6	-	-	-	-	6	5	-
Refugio town, Refugio County	1 119	776	328	-	-	5	171	441	507	5.3
Reid Hope King CDP, Cameron County	263	59	109	-	-	22	42	101	120	11.4
Reklaw city	136	95	23	-	3	-	3	56	77	5.9
Cherokee County (part)	85	59	14	-	3	-	3	34	48	9.4
Rusk County (part)	51	36	9	-	-	-	-	22	29	-
Relampago CDP, Hidalgo County	44	-	22	-	-	-	6	23	15	-
Rendon CDP, Tarrant County	3 193	431	2 183	-	35	-	127	732	2 334	2.3
Reno city, Lamar County	1 058	238	777	-	5	-	30	294	734	0.6
Reno city	850	16	507	6	26	6	43	267	540	6.0
Parker County (part)	850	16	507	6	26	6	43	267	540	6.0
Tarrant County (part)	-	-	-	-	-	-	-	-	-	(X)
Retreat town, Navarro County	121	42	53	-	-	-	-	20	101	3.3
Rhome city, Wise County	237	114	120	-	-	-	27	59	151	2.5
Rice city, Navarro County	262	120	110	-	2	6	4	88	170	7.6
Richardson city	35 039	19 874	14 986	-	-	11	1 192	10 919	22 928	0.6
Collin County (part)	8 170	4 354	3 786	-	-	-	158	2 245	5 767	0.1
Dallas County (part)	26 869	15 520	11 200	-	-	11	1 034	8 674	17 161	0.8
Richland town, Navarro County	141	90	24	-	-	-	4	58	79	2.1
Richland Hills city, Tarrant County	3 175	2 181	980	-	-	8	111	1 142	1 922	1.0
Richland Springs town, San Saba County	137	3	24	-	-	-	9	56	72	10.9
Richmond city, Fort Bend County	3 392	1 788	1 522	4	7	31	371	1 244	1 777	8.9
Richwood city, Brazoria County	1 148	441	687	5	-	-	33	369	746	0.6
Riesel city, McLennan County	356	165	128	-	2	2	25	83	248	2.8
Rio Bravo city, Webb County	1 198	24	765	-	6	88	143	500	555	13.4
Rio Grande City city, Starr County	3 351	1 162	1 814	-	-	79	618	1 186	1 547	8.8
Rio Hondo city, Cameron County	579	190	357	-	-	2	37	225	317	4.0
Rio Vista city, Johnson County	239	117	85	-	3	2	6	66	167	5.4
Rising Star town, Eastland County	342	224	104	2	2	-	31	154	157	9.4
River Oaks city, Tarrant County	2 713	2 085	591	-	-	9	145	1 011	1 557	2.7
Riverside city, Walker County	176	50	100	-	-	-	19	79	78	5.7
Roanoke city, Denton County	1 148	297	790	-	-	1	14	433	701	2.9
Roaring Springs town, Motley County	118	7	12	-	7	-	20	28	70	16.1
Robert Lee city, Coke County	493	255	192	-	10	-	39	201	253	2.0
Robinson city, McLennan County	2 786	1 053	1 608	-	-	21	46	628	2 112	1.2
Robstown city, Nueces County	3 662	2 685	887	-	37	-	657	1 454	1 551	9.2
Roby city, Fisher County	261	205	54	-	2	-	13	114	134	5.7
Rochester town, Haskell County	157	117	20	-	-	2	9	82	66	10.2
Rockdale city, Milam County	2 085	1 150	822	-	10	18	215	733	1 137	5.2
Rockport city, Aransas County	3 121	1 241	1 770	-	-	5	224	1 464	1 433	2.9
Rocksprings town, Edwards County	421	43	95	-	14	-	40	171	210	6.4
Rockwall city, Rockwall County	6 673	3 458	3 117	-	-	7	169	1 814	4 690	0.5
Rocky Mound town, Camp County	40	5	12	-	1	-	-	16	24	-
Rogers town, Bell County	429	255	151	-	8	-	48	127	254	3.0
Rollingwood city, Travis County	488	300	186	-	-	-	3	74	411	0.4
Roma city, Starr County	2 773	464	1 860	-	-	40	507	1 076	1 190	10.9
Roma Creek CDP, Starr County	132	-	108	-	-	-	9	51	72	20.5
Roman Forest town, Montgomery County	414	297	111	3	-	-	10	38	366	-
Ropesville city, Hockley County	182	161	15	-	4	-	13	63	106	4.9
Roscoe city, Nolan County	515	298	173	-	5	-	25	201	289	5.0
Rosebud city, Falls County	561	459	100	-	-	-	95	193	273	7.1
Rose City city, Orange County	190	68	95	2	3	2	11	77	102	1.1
Rose Hill Acres city, Hardin County	172	37	133	-	-	-	4	35	133	-
Rosenberg city, Fort Bend County	7 940	4 407	3 264	-	12	74	831	3 018	4 091	6.4
Rosita North CDP, Maverick County	850	6	603	-	-	6	54	399	397	9.4
Rosita South CDP, Maverick County	622	9	466	12	4	12	49	261	312	15.9
Ross city, McLennan County	96	22	43	-	2	-	3	25	68	-
Rosser village, Kaufman County	135	2	53	-	7	-	8	35	92	4.4
Rotan city, Fisher County	663	470	187	-	-	-	61	277	325	10.4
Round Mountain town, Blanco County	45	-	25	-	3	-	6	5	34	-
Round Rock city	20 935	11 892	8 752	-	32	53	657	6 043	14 235	1.1
Travis County (part)	472	60	412	-	-	-	21	294	157	-
Williamson County (part)	20 463	11 832	8 340	-	32	53	636	5 749	14 078	1.1
Round Top town, Fayette County	44	-	25	-	-	-	-	20	24	-

Table 22. **Fuels and Equipment Characteristics: 2000**—Con.

[Data based on a sample (except Tables 65-68). For information on confidentiality protection, coverage, sampling error, and nonsampling error, see Appendix G.
For location of definitions, see "How to Use This Census Report"]

State County Place	Occupied housing units	House heating fuel					Vehicles available			Percent no telephone service available
		Utility gas	Electricity	Fuel oil, kerosene, etc.	Coal or coke, wood, solar energy, or other fuel	None	None	1	2 or more	
PLACE—Con.										
Rowlett city	14 248	8 172	5 909	-	8	8	226	2 426	11 596	0.2
Dallas County (part)	12 119	7 156	4 796	-	8	8	180	2 110	9 829	0.3
Rockwall County (part)	2 129	1 016	1 113	-	-	-	46	316	1 767	-
Roxton city, Lamar County	283	198	68	-	2	-	23	124	136	7.4
Royse City city	1 025	514	485	-	-	-	36	354	635	3.3
Collin County (part)	67	28	27	-	-	-	-	10	57	4.5
Rockwall County (part)	958	486	458	-	-	-	36	344	578	3.2
Rule town, Haskell County	303	226	65	-	6	-	21	92	190	4.6
Runaway Bay city, Wise County	495	82	384	-	-	5	4	141	350	1.0
Runge town, Karnes County	401	228	146	-	2	-	67	153	181	8.2
Rusk city, Cherokee County	1 332	1 023	260	-	6	-	144	620	568	6.0
Sabinal city, Uvalde County	567	255	234	-	16	-	44	222	301	8.3
Sachse city	3 215	1 938	1 203	-	-	24	33	631	2 551	0.3
Collin County (part)	561	350	207	-	-	-	-	47	514	-
Dallas County (part)	2 654	1 588	996	-	-	24	33	584	2 037	0.3
Sadler city, Grayson County	167	104	53	-	-	-	8	80	79	7.2
Saginaw city, Tarrant County	4 236	1 763	2 451	-	-	-	138	1 157	2 941	1.0
St. Hedwig town, Bexar County	653	7	406	-	21	-	20	125	508	1.5
St. Jo city, Montague County	401	295	87	-	1	-	34	148	219	4.5
St. Paul town, Collin County	212	3	128	-	-	-	3	36	173	-
St. Paul CDP, San Patricio County	168	-	49	-	5	-	-	49	119	8.3
Salado CDP, Bell County	1 392	33	1 213	-	4	10	28	362	1 002	1.5
Salineno CDP, Starr County	97	-	69	-	-	-	23	40	34	-
Samnorwood CDP, Collingsworth County	17	13	4	-	-	-	-	6	11	-
San Angelo city, Tom Green County	34 045	17 092	16 072	9	85	173	2 602	13 469	17 974	3.3
San Antonio city	405 544	205 211	194 620	101	597	1 515	42 909	157 763	204 872	2.8
Bexar County (part)	405 544	205 211	194 620	101	597	1 515	42 909	157 763	204 872	2.8
Comal County (part)	-	-	-	-	-	-	-	-	-	(X)
San Augustine town, San Augustine County	833	571	197	-	28	-	185	300	348	4.2
San Benito city, Cameron County	7 187	2 838	3 579	28	47	74	1 051	3 039	3 097	6.3
San Carlos CDP, Hidalgo County	640	19	344	-	-	20	53	330	257	13.8
Sanctuary town, Parker County	106	32	49	-	2	-	7	19	80	2.8
Sanderson CDP, Terrell County	359	6	59	3	6	-	53	119	187	4.7
Sandia CDP, Jim Wells County	119	7	70	-	-	-	7	35	77	5.9
San Diego city	1 559	954	571	-	-	-	261	634	664	10.7
Duval County (part)	1 304	778	521	-	-	-	207	564	533	9.0
Jim Wells County (part)	255	176	50	-	-	-	54	70	131	19.2
Sandy Hollow-Escondidas CDP, Nueces County	151	4	65	-	5	-	14	30	107	2.6
San Elizario CDP, El Paso County	2 579	1 661	75	-	7	31	189	832	1 558	9.5
San Felipe town, Austin County	306	13	162	3	11	2	15	99	192	5.2
Sanford town, Hutchinson County	90	82	8	-	-	-	-	39	51	-
Sanger city, Denton County	1 638	835	628	15	6	2	72	541	1 025	3.4
San Ignacio CDP, Zapata County	292	7	99	-	8	12	44	132	116	20.9
San Isidro CDP, Starr County	100	3	49	-	-	-	7	29	64	24.0
San Juan city, Hidalgo County	6 615	1 516	4 122	9	94	94	604	2 485	3 526	6.5
San Leanna village, Travis County	157	3	124	-	3	-	-	44	113	-
San Leon CDP, Galveston County	1 825	699	866	33	29	13	50	736	1 039	9.0
San Manuel-Linn CDP, Hidalgo County	349	10	175	-	-	-	32	173	144	9.7
San Marcos city	12 627	3 303	8 982	28	20	37	976	5 222	6 429	2.0
Caldwell County (part)	-	-	-	-	-	-	-	-	-	(X)
Hays County (part)	12 627	3 303	8 982	28	20	37	976	5 222	6 429	2.0
San Patricio city	119	2	57	-	2	-	10	43	66	3.4
Nueces County (part)	18	-	12	-	2	-	3	7	8	-
San Patricio County (part)	101	2	45	-	-	-	7	36	58	4.0
San Pedro CDP, Cameron County	179	13	86	-	-	9	9	48	122	-
San Perlita city, Willacy County	179	6	59	-	5	-	15	67	97	4.5
San Saba town, San Saba County	1 003	636	254	-	10	4	103	369	531	3.1
Sansom Park city, Tarrant County	1 424	1 094	309	-	-	-	113	574	737	3.7
Santa Anna town, Coleman County	441	296	129	-	-	-	43	178	220	5.7
Santa Clara city, Guadalupe County	364	4	253	-	29	-	10	27	327	2.5
Santa Cruz CDP, Starr County	136	33	85	-	-	18	30	42	64	-
Santa Fe city, Galveston County	3 512	1 368	1 753	14	27	28	188	977	2 347	2.6
Santa Maria CDP, Cameron County	232	-	56	3	-	6	28	81	123	16.8
Santa Monica CDP, Willacy County	34	6	21	-	-	-	-	19	15	-
Santa Rosa town, Cameron County	751	248	393	-	-	14	114	254	383	9.6
Savoy city, Fannin County	320	178	121	-	5	-	21	102	197	1.9
Scenic Oaks CDP, Bexar County	1 214	418	689	-	11	-	11	198	1 005	-
Schertz city	6 542	895	5 482	-	6	17	188	1 669	4 685	1.1
Bexar County (part)	362	14	254	-	6	7	24	94	244	5.5
Comal County (part)	83	-	83	-	-	-	-	45	38	-
Guadalupe County (part)	6 097	881	5 145	-	-	10	164	1 530	4 403	0.8
Schulenburg city, Fayette County	1 047	647	335	-	14	9	142	378	527	9.6
Scissors CDP, Hidalgo County	678	9	350	-	-	32	57	276	345	13.3
Scotland city	164	2	81	2	8	-	6	42	116	1.2
Archer County (part)	164	2	81	2	8	-	6	42	116	1.2
Clay County (part)	-	-	-	-	-	-	-	-	-	(X)
Scottsville city, Harrison County	100	29	44	-	5	-	4	41	55	6.0

Table 22. **Fuels and Equipment Characteristics: 2000**—Con.

[Data based on a sample (except Tables 65-68). For information on confidentiality protection, coverage, sampling error, and nonsampling error, see Appendix G.
For location of definitions, see "How to Use This Census Report"]

State County Place	Occupied housing units	House heating fuel					Vehicles available			Percent no telephone service available
		Utility gas	Electricity	Fuel oil, kerosene, etc.	Coal or coke, wood, solar energy, or other fuel	None	None	1	2 or more	
PLACE—Con.										
Seabrook city	4 017	1 873	2 107	-	-	-	170	1 513	2 334	1.0
Chambers County (part)	-	-	-	-	-	-	-	-	-	(X)
Galveston County (part)	-	-	-	-	-	-	-	-	-	(X)
Harris County (part)	4 017	1 873	2 107	-	-	-	170	1 513	2 334	1.0
Seadrift city, Calhoun County	482	251	156	-	1	8	62	168	252	10.4
Seagoville city	3 253	1 185	1 920	-	9	7	188	1 172	1 893	2.8
Dallas County (part)	3 253	1 185	1 920	-	9	7	188	1 172	1 893	2.8
Kaufman County (part)	-	-	-	-	-	-	-	-	-	(X)
Seagraves city, Gaines County	810	517	276	-	-	2	79	309	422	10.2
Sealy city, Austin County	1 920	787	1 028	7	-	27	202	707	1 011	4.1
Sebastian CDP, Willacy County	539	76	174	-	7	-	89	190	260	7.2
Seguin city, Guadalupe County	7 539	4 083	3 233	14	34	20	1 017	2 765	3 757	6.1
Selma city	272	74	137	-	8	4	13	86	173	9.2
Bexar County (part)	252	66	131	-	8	4	13	83	156	9.9
Comal County (part)	9	3	6	-	-	-	-	3	6	-
Guadalupe County (part)	11	5	-	-	-	-	-	-	11	-
Seminole city, Gaines County	2 105	1 375	705	-	6	-	89	777	1 239	4.6
Serenada CDP, Williamson County	635	8	611	-	-	-	-	64	571	-
Seth Ward CDP, Hale County	597	497	59	-	-	-	50	260	287	9.4
Seven Oaks city, Polk County	46	2	20	-	11	-	7	11	28	13.0
Seven Points city	455	2	281	2	20	-	40	176	239	8.8
Henderson County (part)	455	2	281	2	20	-	40	176	239	8.8
Kaufman County (part)	-	-	-	-	-	-	-	-	-	(X)
Seymour city, Baylor County	1 269	1 055	176	-	7	6	97	584	588	6.1
Shady Hollow CDP, Travis County	1 714	755	915	-	10	-	10	198	1 506	0.6
Shady Shores town, Denton County	519	250	219	-	2	-	11	105	403	3.1
Shallowater city, Lubbock County	747	567	172	-	-	-	28	238	481	1.1
Shamrock city, Wheeler County	845	769	72	-	-	-	53	370	422	6.7
Shavano Park city, Bexar County	633	356	226	-	2	-	6	55	572	-
Sheldon CDP, Harris County	529	308	177	-	-	5	65	141	323	7.6
Shenandoah city, Montgomery County	497	428	65	-	-	-	6	90	401	1.0
Shepherd city, San Jacinto County	741	186	338	3	13	7	96	260	385	6.3
Sherman city, Grayson County	13 741	7 800	5 670	24	17	7	1 132	5 370	7 239	4.4
Shiner city, Lavaca County	884	705	159	-	4	-	55	358	471	3.6
Shoreacres city	569	491	74	-	2	-	4	110	455	-
Chambers County (part)	-	-	-	-	-	-	-	-	-	(X)
Harris County (part)	569	491	74	-	2	-	4	110	455	-
Sienna Plantation CDP, Fort Bend County	553	307	179	-	-	-	7	75	471	0.9
Sierra Blanca CDP, Hudspeth County	196	3	24	-	-	-	17	65	114	12.8
Siesta Shores CDP, Zapata County	284	26	162	-	9	-	21	98	165	2.1
Silsbee city, Hardin County	2 407	1 133	1 176	-	20	7	286	902	1 219	4.8
Silverton city, Briscoe County	296	259	33	2	2	-	16	122	158	2.0
Simonton city, Fort Bend County	257	-	205	-	-	2	2	66	189	-
Sinton city, San Patricio County	1 829	1 118	680	-	6	12	195	864	770	9.0
Skellytown town, Carson County	244	198	41	-	2	3	11	86	147	6.6
Skidmore CDP, Bee County	343	147	151	-	-	3	47	142	154	10.8
Slaton city, Lubbock County	2 257	1 825	395	-	-	-	204	1 108	945	6.0
Smiley city, Gonzales County	172	6	75	-	3	-	19	59	94	7.6
Smithville city, Bastrop County	1 466	938	496	-	6	-	153	611	702	5.9
Smyer town, Hockley County	176	115	40	-	-	-	12	79	85	2.3
Snook city, Burleson County	224	7	80	2	2	2	32	61	131	7.6
Snyder city, Scurry County	4 055	2 475	1 339	-	43	7	301	1 748	2 006	4.1
Socorro city, El Paso County	6 916	4 998	329	5	12	-	523	2 182	4 211	5.2
Solis CDP, Cameron County	135	-	83	-	-	-	7	73	55	10.4
Somerset city, Bexar County	517	278	214	2	2	-	48	194	275	8.3
Somerville city, Burleson County	642	354	218	5	5	5	81	225	336	8.9
Sonora city, Sutton County	1 051	573	450	-	4	3	51	396	604	5.9
Sour Lake city, Hardin County	671	275	364	-	4	-	65	295	311	4.9
South Alamo CDP, Hidalgo County	630	8	336	-	-	10	66	276	288	23.5
South Fork Estates CDP, Jim Hogg County	14	7	7	-	-	-	-	-	14	-
South Houston city, Harris County	4 558	2 698	1 714	-	12	50	483	1 805	2 270	7.8
Southlake city	6 371	4 873	1 386	4	8	-	97	485	5 789	0.4
Denton County (part)	133	62	63	-	-	-	11	17	105	-
Tarrant County (part)	6 238	4 811	1 323	4	8	-	86	468	5 684	0.4
Southmayd city, Grayson County	333	48	202	-	11	4	8	80	245	3.0
South Mountain town, Coryell County	149	50	75	-	4	-	2	33	114	2.0
South Padre Island town, Cameron County	1 214	11	1 186	-	-	10	59	580	575	3.7
South Point CDP, Cameron County	246	4	152	-	-	5	6	107	133	9.3
Southside Place city, Harris County	616	359	257	-	-	-	40	229	347	0.3
South Toledo Bend CDP, Newton County	274	-	198	4	25	-	9	114	151	1.5
Spade CDP, Lamb County	47	39	8	-	-	-	3	19	25	-
Sparks CDP, El Paso County	681	513	61	-	-	-	29	236	416	11.5
Spearman city, Hansford County	1 137	1 025	112	-	-	-	30	399	708	4.4
Splendora city, Montgomery County	455	85	282	-	11	2	37	161	257	5.3
Spofford city, Kinney County	21	7	10	-	-	-	-	2	19	-
Spring CDP, Harris County	12 307	4 502	7 620	9	24	6	242	3 231	8 834	0.5
Spring Garden-Terra Verde CDP, Nueces County	169	4	74	-	7	-	26	65	78	8.9
Springlake town, Lamb County	49	42	5	-	-	-	4	13	32	8.2
Springtown city, Parker County	813	224	531	-	7	-	58	268	487	5.9
Spring Valley city, Harris County	1 365	1 058	296	-	-	-	15	316	1 034	-
Spur city, Dickens County	467	223	98	-	4	-	39	191	237	7.3

Table 22. **Fuels and Equipment Characteristics: 2000**—Con.

[Data based on a sample (except Tables 65-68). For information on confidentiality protection, coverage, sampling error, and nonsampling error, see Appendix G.
For location of definitions, see "How to Use This Census Report"]

State County Place	Occupied housing units	House heating fuel					Vehicles available			Percent no telephone service available
		Utility gas	Electricity	Fuel oil, kerosene, etc.	Coal or coke, wood, solar energy, or other fuel	None	None	1	2 or more	
PLACE—Con.										
Stafford city	5 839	2 414	3 357	-	15	22	123	2 215	3 501	1.2
Fort Bend County (part)	5 737	2 322	3 347	-	15	22	119	2 215	3 403	1.2
Harris County (part)	102	92	10	-	-	-	4	-	98	-
Stagecoach town, Montgomery County	181	5	137	3	3	-	2	25	154	-
Stamford city	1 416	1 011	354	-	10	-	187	583	646	5.6
Haskell County (part)	24	-	8	-	-	-	2	10	12	8.3
Jones County (part)	1 392	1 011	346	-	10	-	185	573	634	5.6
Stanton city, Martin County	857	618	224	-	-	-	97	301	459	6.9
Star Harbor city, Henderson County	198	99	88	-	-	-	11	37	150	-
Stephenville city, Erath County	5 927	2 584	3 282	-	15	3	464	2 290	3 173	2.7
Sterling City city, Sterling County	389	179	156	-	10	-	17	126	246	7.5
Stinnett city, Hutchinson County	771	603	152	-	-	-	36	256	479	4.5
Stockdale city, Wilson County	494	278	166	-	5	-	46	199	249	10.3
Stonewall CDP, Gillespie County	186	-	78	6	11	-	-	71	115	3.8
Stowell CDP, Chambers County	565	130	360	-	-	-	27	212	326	5.8
Stratford city, Sherman County	720	563	150	-	3	-	15	258	447	2.5
Strawn city, Palo Pinto County	293	225	50	-	8	-	33	114	146	9.9
Streetman town	103	60	18	-	-	-	9	39	55	7.8
Freestone County (part)	103	60	18	-	-	-	9	39	55	7.8
Navarro County (part)	-	-	-	-	-	-	-	-	-	(X)
Study Butte-Terlingua CDP, Brewster County	146	7	32	-	14	-	5	72	69	19.2
Sudan city, Lamb County	411	278	131	-	-	-	32	134	245	6.6
Sugar Land city, Fort Bend County	20 612	14 147	6 322	7	6	13	264	4 300	16 048	0.3
Sullivan City city, Hidalgo County	982	21	659	-	-	40	156	359	467	7.8
Sulphur Springs city, Hopkins County	5 800	2 567	3 045	9	32	24	485	2 508	2 807	4.9
Sundown city, Hockley County	501	399	99	-	-	1	13	180	308	5.4
Sunnyvale town, Dallas County	886	516	292	-	-	5	9	150	727	0.5
Sunray city, Moore County	689	592	88	-	-	-	47	202	440	6.4
Sunrise Beach Village city, Llano County	354	-	298	-	11	-	8	107	239	1.7
Sunset city, Montague County	137	63	45	-	2	-	5	52	80	8.0
Sunset Valley city, Travis County	137	89	36	-	-	-	-	19	118	-
Sun Valley city, Lamar County	21	-	21	-	-	-	-	12	9	-
Surfside Beach city, Brazoria County	353	10	297	2	4	3	23	157	173	9.1
Sweeny city, Brazoria County	1 306	841	456	-	-	-	62	483	761	2.8
Sweetwater city, Nolan County	4 553	2 993	1 378	7	40	8	449	1 936	2 168	7.6
Taft city, San Patricio County	1 081	649	406	-	-	10	188	406	487	6.7
Taft Southwest CDP, San Patricio County	477	429	36	-	-	7	36	211	230	15.3
Tahoka city, Lynn County	1 072	737	283	4	5	-	76	434	562	8.0
Talco city, Titus County	222	151	68	-	-	-	24	102	96	9.0
Talty city, Kaufman County	258	22	230	-	-	-	27	46	185	-
Tatum city	440	208	205	1	5	2	47	174	219	1.4
Panola County (part)	74	39	26	-	2	-	3	29	42	-
Rusk County (part)	366	169	179	1	3	2	44	145	177	1.6
Taylor city, Williamson County	4 714	2 891	1 621	-	14	-	498	1 581	2 635	4.4
Taylor Lake Village city, Harris County	1 344	1 192	147	-	5	-	-	163	1 181	0.3
Teague city, Freestone County	1 309	770	442	-	7	-	103	438	768	7.3
Tehuacana town, Limestone County	138	68	56	-	-	-	9	38	91	5.1
Temple city, Bell County	21 500	8 182	12 787	8	35	40	2 236	8 431	10 833	3.3
Tenaha town, Shelby County	413	139	210	-	4	-	84	198	131	9.9
Terrell city, Kaufman County	4 591	2 547	1 963	-	7	10	500	1 855	2 236	4.9
Terrell Hills city, Bexar County	1 913	1 306	607	-	-	-	89	491	1 333	0.8
Texarkana city, Bowie County	13 578	8 435	5 055	-	16	18	1 903	5 070	6 605	4.0
Texas City city	15 447	8 369	6 804	11	17	86	1 402	5 711	8 334	4.0
Chambers County (part)	-	-	-	-	-	-	-	-	-	(X)
Galveston County (part)	15 447	8 369	6 804	11	17	86	1 402	5 711	8 334	4.0
Texhoma city, Sherman County	144	105	34	-	3	-	2	41	101	0.7
Texline town, Dallam County	199	191	6	-	2	-	2	82	115	7.0
The Colony city, Denton County	8 483	2 000	6 394	-	-	19	192	1 637	6 654	0.4
The Hills village, Travis County	607	4	513	-	-	5	2	106	499	-
The Woodlands CDP, Montgomery County	19 885	13 429	6 294	-	-	18	751	4 781	14 353	0.4
Thompsons town, Fort Bend County	89	1	31	-	10	-	8	29	52	2.2
Thorndale city	480	310	143	2	-	4	41	151	288	3.5
Milam County (part)	480	310	143	2	-	4	41	151	288	3.5
Williamson County (part)	-	-	-	-	-	-	-	-	-	(X)
Thornton town, Limestone County	209	116	50	-	4	-	9	82	118	2.4
Thorntonville town, Ward County	182	125	39	2	8	-	11	63	108	1.1
Thrall city, Williamson County	252	154	67	-	8	-	23	74	155	1.6
Three Rivers city, Live Oak County	719	318	380	-	4	2	118	283	318	7.0
Throckmorton town, Throckmorton County	392	258	68	-	4	-	26	119	247	2.6
Tierra Bonita CDP, Cameron County	37	3	17	-	-	-	3	-	34	-
Tierra Grande CDP, Nueces County	133	4	48	-	-	10	14	35	84	-
Tiki Island village, Galveston County	482	11	457	-	-	-	2	116	364	-
Timbercreek Canyon village, Randall County	152	107	45	-	-	-	-	18	134	-
Timberwood Park CDP, Bexar County	1 975	75	1 582	-	18	-	40	307	1 628	1.3
Timpson city, Shelby County	455	262	176	-	1	1	120	174	161	10.1
Tioga town, Grayson County	287	182	89	-	-	-	7	96	184	2.8
Tira town, Hopkins County	99	6	64	-	8	-	2	32	65	2.0
Toco city, Lamar County	35	24	8	-	3	-	6	13	16	5.7
Todd Mission city, Grimes County	49	-	28	-	-	-	2	24	23	-
Tolar city, Hood County	199	-	78	3	-	-	8	65	126	1.5

Table 22. **Fuels and Equipment Characteristics: 2000**—Con.

[Data based on a sample (except Tables 65-68). For information on confidentiality protection, coverage, sampling error, and nonsampling error, see Appendix G.
For location of definitions, see "How to Use This Census Report"]

State County Place	Occupied housing units	House heating fuel					Vehicles available			Percent no telephone service available
		Utility gas	Electricity	Fuel oil, kerosene, etc.	Coal or coke, wood, solar energy, or other fuel	None	None	1	2 or more	
PLACE—Con.										
Tomball city	3 561	1 415	2 025	-	-	40	360	1 552	1 649	2.4
Harris County (part)	3 561	1 415	2 025	-	-	40	360	1 552	1 649	2.4
Montgomery County (part)	-	-	-	-	-	-	-	-	-	(X)
Tom Bean city, Grayson County	356	190	139	-	10	-	13	112	231	1.4
Tool city, Henderson County	937	6	700	-	-	-	47	289	601	3.5
Tornillo CDP, El Paso County	401	2	10	-	-	-	35	132	234	20.2
Toyah town, Reeves County	58	5	6	-	-	-	-	34	24	17.2
Tradewinds CDP, San Patricio County	38	-	27	-	6	-	11	5	22	-
Trent town, Taylor County	134	95	26	-	3	-	8	40	86	3.7
Trenton city, Fannin County	277	182	89	-	-	-	25	104	148	3.6
Trinidad city, Henderson County	432	217	176	-	10	-	58	148	226	6.0
Trinity city, Trinity County	1 095	552	455	-	13	-	205	488	402	9.2
Trophy Club town	2 260	489	1 761	-	-	-	26	400	1 834	0.1
Denton County (part)	2 260	489	1 761	-	-	-	26	400	1 834	0.1
Tarrant County (part)	-	-	-	-	-	-	-	-	-	(X)
Troup city	738	454	242	-	10	-	45	318	375	8.3
Cherokee County (part)	21	12	6	-	-	-	-	9	12	-
Smith County (part)	717	442	236	-	10	-	45	309	363	8.5
Troy city, Bell County	506	138	347	3	-	3	30	176	300	3.2
Tuleta CDP, Bee County	122	44	59	-	2	2	10	47	65	3.3
Tulia city, Swisher County	1 708	1 537	140	-	12	-	169	696	843	4.7
Tulsita CDP, Bee County	10	-	6	-	-	-	-	9	1	-
Turkey city, Hall County	211	180	17	-	6	-	18	83	110	5.7
Tuscola city, Taylor County	280	171	88	-	8	-	18	82	180	2.9
Tye city, Taylor County	421	239	139	-	11	-	19	177	225	9.0
Tyler city, Smith County	32 705	19 958	12 408	7	24	48	3 076	13 371	16 258	3.2
Tynan CDP, Bee County	83	-	22	-	-	5	9	30	44	10.8
Uhland city	153	3	57	-	7	-	7	70	76	13.1
Caldwell County (part)	44	-	12	-	-	-	2	31	11	13.6
Hays County (part)	109	3	45	-	7	-	5	39	65	12.8
Uncertain city, Harrison County	80	52	26	-	-	-	10	35	35	3.8
Union Grove city, Upshur County	112	14	86	-	1	-	2	27	83	6.3
Universal City city, Bexar County	6 021	3 657	2 244	15	26	14	268	2 068	3 685	1.2
University Park city, Dallas County	8 013	6 032	1 900	-	-	17	183	2 695	5 135	0.2
Utopia CDP, Uvalde County	138	-	83	-	3	-	12	41	85	3.6
Uvalde city, Uvalde County	4 830	2 382	2 119	6	11	20	594	1 977	2 259	5.6
Uvalde Estates CDP, Uvalde County	512	22	271	-	5	9	62	154	296	8.8
Valentine town, Jeff Davis County	69	-	10	-	-	-	11	28	30	11.6
Valley Mills city	428	290	104	-	4	-	29	152	247	4.7
Bosque County (part)	428	290	104	-	4	-	29	152	247	4.7
McLennan County (part)	-	-	-	-	-	-	-	-	-	(X)
Valley View town, Cooke County	276	150	101	-	4	-	12	75	189	2.5
Val Verde Park CDP, Val Verde County	553	-	279	-	4	9	19	179	355	8.3
Van city, Van Zandt County	886	534	328	2	8	-	46	336	504	2.9
Van Alstyne city	925	578	318	-	-	-	44	316	565	3.9
Collin County (part)	-	-	-	-	-	-	-	-	-	(X)
Grayson County (part)	925	578	318	-	-	-	44	316	565	3.9
Vanderbilt CDP, Jackson County	130	82	48	-	-	-	-	48	82	4.6
Van Horn town, Culberson County	822	679	42	-	4	2	68	321	433	7.8
Van Vleck CDP, Matagorda County	497	152	250	-	-	-	44	178	275	1.4
Vega city, Oldham County	379	295	77	-	-	-	23	110	246	1.3
Venus town	307	189	107	3	-	-	18	118	171	3.6
Ellis County (part)	-	-	-	-	-	-	-	-	-	(X)
Johnson County (part)	307	189	107	3	-	-	18	118	171	3.6
Vernon city, Wilbarger County	4 512	3 561	905	-	5	-	451	1 754	2 307	2.5
Victoria city, Victoria County	22 104	9 924	11 747	7	36	93	1 845	8 412	11 847	4.0
Vidor city, Orange County	4 191	1 730	2 281	6	19	-	340	1 471	2 380	3.8
Villa del Sol CDP, Cameron County	46	-	36	-	-	-	5	28	13	28.3
Villa Pancho CDP, Cameron County	96	43	44	-	-	-	35	24	37	-
Villa Verde CDP, Hidalgo County	297	22	119	-	-	9	9	101	187	10.8
Vinton village, El Paso County	477	381	23	-	4	9	37	173	267	5.9
Waco city, McLennan County	42 341	22 120	19 471	9	64	77	4 961	18 751	18 629	4.0
Waelder city, Gonzales County	327	25	96	3	12	5	59	153	115	22.9
Wake Village city, Bowie County	2 024	1 389	592	-	9	-	107	678	1 239	0.9
Waller city	760	315	407	2	2	6	51	284	425	6.7
Harris County (part)	135	59	72	-	-	-	5	51	79	4.4
Waller County (part)	625	256	335	2	2	6	46	233	346	7.2
Wallis city, Austin County	426	246	149	3	2	-	21	146	259	6.1
Walnut Springs city, Bosque County	266	168	48	-	9	-	22	85	159	18.8
Warren City city	127	39	83	-	-	-	-	35	92	-
Gregg County (part)	124	39	83	-	-	-	-	35	89	-
Upshur County (part)	3	-	-	-	-	-	-	-	3	-
Waskom city, Harrison County	767	345	365	-	2	4	78	260	429	5.7
Watauga city, Tarrant County	7 116	1 485	5 582	6	-	30	120	1 573	5 423	0.6
Waxahachie city, Ellis County	7 315	4 429	2 717	9	8	-	536	2 566	4 213	2.7
Weatherford city, Parker County	7 475	3 606	3 584	-	50	10	460	2 811	4 204	3.4
Webster city, Harris County	4 077	481	3 577	-	-	19	254	2 285	1 538	1.3
Weimar city, Colorado County	811	518	241	-	-	-	98	308	405	6.2
Weinert city, Haskell County	76	65	11	-	-	-	3	22	51	-
Weir city, Williamson County	221	-	177	-	-	-	8	53	160	-

Table 22. **Fuels and Equipment Characteristics: 2000**—Con.

[Data based on a sample (except Tables 65-68). For information on confidentiality protection, coverage, sampling error, and nonsampling error, see Appendix G.
For location of definitions, see "How to Use This Census Report"]

State County Place	Occupied housing units	House heating fuel					Vehicles available			Percent no telephone service available
		Utility gas	Electricity	Fuel oil, kerosene, etc.	Coal or coke, wood, solar energy, or other fuel	None	None	1	2 or more	
PLACE—Con.										
Wellington city, Collingsworth County	910	748	133	-	8	-	70	332	508	8.8
Wellman city, Terry County	78	58	18	-	-	-	-	19	59	-
Wells town, Cherokee County	255	134	87	-	-	-	32	124	99	5.1
Wells Branch CDP, Travis County	5 471	1 702	3 722	-	8	12	194	2 747	2 530	0.9
Weslaco city, Hidalgo County	8 197	2 875	4 850	-	13	56	1 218	3 452	3 527	6.6
West city, McLennan County	1 069	837	218	-	-	-	75	437	557	1.7
Westbrook city, Mitchell County	90	41	26	-	-	1	3	48	39	13.3
West Columbia city, Brazoria County	1 640	761	778	-	-	22	158	638	844	7.1
Westdale CDP, Jim Wells County	114	-	75	-	-	-	8	21	85	10.5
Westlake town	94	27	60	-	2	-	2	10	82	-
Denton County (part)	7	-	2	-	-	-	-	-	7	-
Tarrant County (part)	87	27	58	-	2	-	2	10	75	-
West Lake Hills city, Travis County	1 144	495	459	-	-	-	16	247	881	-
West Livingston CDP, Polk County	1 492	128	892	-	44	41	97	492	903	3.1
Westminster city, Collin County	145	78	37	-	2	-	4	36	105	1.4
West Odessa CDP, Ector County	5 742	1 124	2 354	6	78	9	267	1 795	3 680	2.9
Weston city, Collin County	257	5	156	-	7	-	8	47	202	0.8
West Orange city, Orange County	1 675	1 117	511	-	12	7	116	695	864	5.1
Westover Hills town, Tarrant County	259	148	111	-	-	-	2	28	229	-
West Pearsall CDP, Frio County	78	28	36	-	5	-	13	20	45	10.3
West Sharyland CDP, Hidalgo County	590	-	478	-	-	8	35	236	319	9.0
West Tawakoni town, Hunt County	589	5	307	3	9	-	41	227	321	6.3
West University Place city, Harris County	5 286	4 000	1 255	-	-	-	140	1 204	3 942	0.2
Westway CDP, El Paso County	939	672	86	8	2	2	24	289	626	3.3
Westworth Village city, Tarrant County	782	642	131	-	2	-	26	295	461	1.2
Wharton city, Wharton County	3 584	1 855	1 610	-	-	29	567	1 502	1 515	7.5
Wheeler city, Wheeler County	526	415	94	-	8	-	28	176	322	4.9
White Deer town, Carson County	426	372	50	-	2	-	25	139	262	2.1
Whiteface town, Cochran County	164	137	25	-	-	-	6	54	104	6.7
Whitehouse city, Smith County	1 876	547	1 273	-	7	-	76	536	1 264	2.2
White Oak city, Gregg County	1 973	757	1 145	-	27	-	52	593	1 328	1.7
Whitesboro city, Grayson County	1 512	1 049	416	-	-	-	136	530	846	5.3
White Settlement city, Tarrant County	5 616	2 952	2 590	-	24	-	439	2 327	2 850	3.4
Whitewright town	647	469	158	-	7	-	63	229	355	2.3
Fannin County (part)	4	2	2	-	-	-	-	-	4	-
Grayson County (part)	643	467	156	-	7	-	63	229	351	2.3
Whitney town, Hill County	692	393	242	4	9	4	76	271	345	6.4
Wichita Falls city, Wichita County	37 878	22 309	14 924	23	60	88	2 873	14 663	20 342	3.5
Wickett town, Ward County	168	148	15	-	-	-	10	54	104	4.2
Wild Peach Village CDP, Brazoria County	871	31	519	14	19	21	7	276	588	1.8
Willamar CDP, Willacy County	7	-	-	-	-	-	-	7	-	100.0
Willis city, Montgomery County	1 336	454	830	-	-	-	165	540	631	4.1
Willow Park city, Parker County	981	55	871	-	7	8	11	80	890	1.0
Wills Point city, Van Zandt County	1 303	699	596	-	-	4	161	550	592	4.1
Wilmer city, Dallas County	966	444	482	-	11	2	53	371	542	7.7
Wilson city, Lynn County	181	152	29	-	-	-	4	66	111	8.8
Wimberley CDP, Hays County	1 566	35	1 216	10	22	-	13	558	995	1.7
Windcrest city, Bexar County	2 223	1 563	651	-	-	-	56	668	1 499	0.4
Windemere CDP, Travis County	2 303	1 890	368	-	-	-	40	554	1 709	1.5
Windom town, Fannin County	93	59	18	-	7	-	-	23	70	-
Windthorst town	154	-	83	-	5	2	6	37	111	-
Archer County (part)	152	-	81	-	5	2	6	37	109	-
Clay County (part)	2	-	2	-	-	-	-	-	2	-
Winfield city, Titus County	162	73	78	-	-	-	6	64	92	4.9
Wink city, Winkler County	339	276	49	-	2	6	2	118	219	2.1
Winnie CDP, Chambers County	1 039	232	690	-	7	4	87	390	562	4.0
Winnsboro city	1 324	859	453	-	-	-	123	515	686	2.0
Franklin County (part)	308	224	72	-	-	-	19	100	189	-
Wood County (part)	1 016	635	381	-	-	-	104	415	497	2.6
Winona town, Smith County	212	134	75	-	3	-	8	80	124	1.4
Winters city, Runnels County	1 103	895	192	-	-	-	138	370	595	7.1
Wixon Valley city, Brazos County	87	16	55	-	-	-	2	23	62	-
Wolfe City city, Hunt County	619	424	175	-	-	2	63	206	350	5.3
Wolfforth city, Lubbock County	888	674	206	-	-	-	44	257	587	0.8
Woodbranch city, Montgomery County	470	8	341	-	5	-	8	92	370	0.4
Woodcreek city, Hays County	588	6	561	2	-	-	9	229	350	-
Woodloch town, Montgomery County	80	-	78	-	-	-	-	10	70	-
Woodsboro town, Refugio County	619	350	222	2	2	5	52	266	301	7.3
Woodson town, Throckmorton County	116	6	35	-	-	-	3	52	61	0.9
Woodville town, Tyler County	961	511	434	-	5	4	112	385	464	4.2
Woodway city, McLennan County	3 358	1 093	2 247	-	-	-	61	647	2 650	0.4
Wortham town, Freestone County	418	296	98	-	-	-	47	177	194	5.0
Wyldwood CDP, Bastrop County	809	19	515	-	13	-	26	170	613	2.5
Wylie city	5 039	1 981	2 942	-	6	17	124	1 386	3 529	0.8
Collin County (part)	4 887	1 971	2 800	-	6	17	116	1 327	3 444	0.6
Dallas County (part)	80	10	70	-	-	-	-	43	37	13.8
Rockwall County (part)	72	-	72	-	-	-	8	16	48	-
Yantis town, Wood County	162	64	69	-	4	-	16	74	72	3.7
Yoakum city	2 170	1 509	603	-	37	5	310	870	990	7.6
DeWitt County (part)	790	585	181	-	19	-	119	347	324	7.5
Lavaca County (part)	1 380	924	422	-	18	5	191	523	666	7.6

Table 22. **Fuels and Equipment Characteristics: 2000**—Con.

[Data based on a sample (except Tables 65-68). For information on confidentiality protection, coverage, sampling error, and nonsampling error, see Appendix G.
For location of definitions, see "How to Use This Census Report"]

State County Place	Occupied housing units	House heating fuel					Vehicles available			Percent no telephone service available
		Utility gas	Electricity	Fuel oil, kerosene, etc.	Coal or coke, wood, solar energy, or other fuel	None	None	1	2 or more	
PLACE—Con.										
Yorktown city, DeWitt County	869	535	284	-	4	-	100	383	386	5.8
Yznaga CDP, Cameron County	31	-	4	-	-	-	-	18	13	-
Zapata CDP, Zapata County	1 637	112	1 153	-	-	30	231	631	775	8.7
Zapata Ranch CDP, Willacy County	26	-	20	-	-	-	6	14	6	-
Zavalla city, Angelina County	260	4	145	-	14	-	34	99	127	11.5
Zuehl CDP, Guadalupe County	130	-	92	-	-	-	14	48	68	-

Table 23. **Owner and Renter Household Characteristics: 2000**

[Data based on a sample (except Tables 65-68). For information on confidentiality protection, coverage, sampling error, and nonsampling error, see Appendix G.
For location of definitions, see "How to Use This Census Report"]

State County County Subdivision Place	Occupied housing units	Owner-occupied housing units: Average household size	Occupants per room	Year householder moved into unit: 1999 to March 2000	1969 or earlier	Percent 1 unit, detached or attached	Renter-occupied housing units: Average household size	Occupants per room	Year householder moved into unit: 1999 to March 2000	1969 or earlier	Percent 5 or more units in structure
The State	**7 393 354**	**2.89**	**0.48**	**572 323**	**504 254**	**87.9**	**2.50**	**0.64**	**1 270 408**	**24 949**	**48.8**
Anderson County	15 678	2.58	0.46	1 279	1 265	76.3	2.59	0.57	1 779	80	23.1
Cayuga CCD	290	2.34	0.41	41	44	69.1	3.50	0.88	19	-	-
Elkhart CCD	2 238	2.54	0.47	257	155	69.2	2.58	0.56	143	10	3.2
Elkhart town	477	2.44	0.44	37	32	75.5	2.43	0.55	61	8	8.0
Frankston CCD	1 725	2.53	0.45	191	139	68.3	2.65	0.57	108	14	13.1
Frankston town	471	2.46	0.45	28	87	77.5	2.34	0.55	44	6	31.1
Montalba-Tennessee Colony CCD	1 453	2.53	0.46	168	69	57.7	2.78	0.56	83	8	-
Palestine CCD	9 972	2.61	0.46	622	858	83.2	2.55	0.57	1 426	48	29.4
Palestine city	6 693	2.64	0.45	339	666	93.4	2.48	0.56	1 223	16	35.0
Andrews County	4 601	2.77	0.50	239	413	81.6	2.97	0.65	453	24	8.8
Andrews North CCD	3 820	2.74	0.49	205	364	87.7	2.92	0.65	420	18	9.6
Andrews city (part)	3 472	2.69	0.48	183	364	88.7	2.88	0.65	406	18	10.3
Andrews South CCD	781	2.91	0.55	34	49	55.2	3.47	0.64	33	6	-
Andrews city (part)	-	-	(X)	-	-	(X)	-	(X)	-	-	(X)
Angelina County	28 685	2.75	0.49	2 345	2 368	78.4	2.56	0.61	3 730	135	25.4
Diboll CCD	2 722	3.08	0.55	255	155	79.7	2.89	0.69	198	24	13.2
Burke city	118	2.58	0.47	10	8	58.0	3.23	0.71	12	6	-
Diboll city	1 419	3.36	0.60	82	75	90.0	2.77	0.70	145	18	17.1
Huntington CCD	3 841	2.66	0.48	421	229	67.9	2.87	0.65	267	15	4.3
Huntington city	753	2.61	0.48	61	69	73.8	3.03	0.71	120	6	9.9
Lufkin CCD	17 921	2.74	0.47	1 225	1 643	84.9	2.46	0.59	3 036	87	31.6
Hudson city (part)	875	3.16	0.60	121	42	50.7	2.78	0.61	140	-	-
Lufkin city	12 241	2.68	0.45	694	1 124	92.8	2.42	0.60	2 483	82	38.0
Pollok CCD	3 099	2.81	0.53	305	283	66.3	2.87	0.62	172	3	-
Hudson city (part)	362	2.96	0.52	40	16	85.6	1.86	0.43	12	-	-
Zavalla CCD	1 102	2.34	0.46	139	58	63.7	2.69	0.66	57	6	-
Zavalla city	260	2.52	0.49	41	28	63.1	2.50	0.57	19	6	-
Aransas County	9 132	2.44	0.48	895	436	70.8	2.41	0.60	1 148	28	21.2
Fulton CCD	2 466	2.21	0.45	249	83	70.6	2.25	0.56	223	15	11.6
Aransas Pass city (part)	-	-	(X)	-	-	(X)	-	(X)	-	-	(X)
Fulton town	695	2.18	0.49	75	25	44.2	2.49	0.67	86	-	2.1
Rockport city (part)	357	2.38	0.45	54	-	72.3	2.31	0.48	27	-	-
Rockport CCD	6 666	2.53	0.49	646	353	70.9	2.45	0.61	925	13	23.8
Aransas Pass city (part)	345	2.82	0.59	13	38	59.1	1.81	0.48	59	6	5.8
Rockport city (part)	2 764	2.16	0.38	292	107	88.4	2.14	0.55	491	7	40.1
Archer County	3 345	2.71	0.46	246	308	86.9	2.28	0.48	237	28	6.8
Archer City CCD	1 359	2.71	0.46	97	173	87.8	2.18	0.48	111	12	1.3
Archer City city	760	2.51	0.45	66	88	92.0	1.88	0.44	68	8	2.0
Scotland city (part)	164	2.83	0.46	14	24	78.5	2.05	0.42	6	2	-
Windthorst town (part)	152	2.58	0.43	8	29	88.2	3.48	0.69	12	-	-
Holliday CCD	1 986	2.71	0.47	149	135	86.3	2.39	0.47	126	16	12.3
Holliday city	616	2.68	0.48	50	50	83.9	2.29	0.49	68	7	22.7
Lakeside City town	351	2.81	0.44	30	13	97.9	2.56	0.45	3	2	-
Megargel town	107	2.62	0.48	2	10	84.8	1.86	0.37	16	-	-
Armstrong County	802	2.59	0.42	37	128	86.3	2.56	0.50	60	10	-
Claude North CCD	235	2.66	0.43	8	33	85.9	2.57	0.51	15	10	-
Claude city (part)	35	2.11	0.35	2	8	100.0	2.14	0.56	3	-	-
Claude South CCD	567	2.56	0.42	29	95	86.4	2.55	0.50	45	-	-
Claude city (part)	452	2.66	0.43	27	71	85.1	2.43	0.49	40	-	-
Atascosa County	12 816	3.05	0.57	1 058	1 133	67.3	2.76	0.66	1 004	72	5.7
Campbellton CCD	200	2.47	0.46	47	42	76.9	2.18	0.44	17	8	27.5
Charlotte CCD	764	2.98	0.58	46	148	74.8	3.04	0.70	53	6	1.4
Charlotte city	523	3.13	0.62	42	104	73.1	3.10	0.71	40	2	2.3
Jourdanton CCD	1 792	3.15	0.60	156	163	61.6	1.86	0.46	89	16	10.8
Christine town	153	3.30	0.68	20	15	51.6	2.83	0.60	12	-	-
Jourdanton city	1 256	3.37	0.64	113	111	62.7	1.84	0.46	63	13	13.6
Pleasanton CCD	5 047	2.88	0.51	333	349	74.9	2.81	0.66	551	14	5.0
Pleasanton city	2 969	2.70	0.49	184	237	87.8	2.81	0.66	456	8	5.2
Poteet CCD	5 013	3.20	0.61	476	431	60.9	3.01	0.74	294	28	4.4
Lytle city (part)	687	2.91	0.52	49	66	80.4	3.14	0.73	68	6	17.3
Poteet city	1 041	3.16	0.62	54	184	76.2	2.88	0.76	80	8	3.7
Austin County	8 747	2.70	0.45	626	1 023	79.4	2.55	0.58	795	31	23.2
Bellville CCD	2 960	2.57	0.42	209	292	83.7	2.76	0.64	260	14	23.1
Bellville city	1 423	2.64	0.44	73	113	91.1	2.63	0.61	181	7	29.9
Sealy CCD	3 739	2.91	0.48	247	394	77.6	2.31	0.53	437	8	28.3
San Felipe town	306	2.91	0.50	20	28	72.7	2.22	0.45	24	8	-
Sealy city	1 920	2.83	0.50	102	231	77.0	2.43	0.62	385	-	38.8
Wallis CCD	736	2.79	0.51	48	143	73.4	2.91	0.58	55	3	17.4
Wallis city	426	2.83	0.47	29	85	82.0	2.65	0.51	36	3	23.9
West End CCD	1 312	2.39	0.40	122	194	78.0	2.73	0.59	43	6	5.7
Industry city	113	2.51	0.44	4	12	69.8	2.88	0.68	7	-	-
Bailey County	2 348	2.61	0.47	187	246	92.5	3.22	0.68	298	9	6.8
Muleshoe CCD	2 132	2.64	0.48	168	234	92.9	3.24	0.71	263	7	7.9
Muleshoe city	1 573	2.66	0.48	112	147	96.1	3.03	0.67	203	7	11.3
South Sand Hills CCD	216	2.22	0.37	19	12	88.5	3.11	0.57	35	2	-
Bandera County	7 010	2.54	0.47	1 044	256	63.2	2.27	0.49	479	37	0.9
Bandera CCD	6 009	2.58	0.48	950	201	61.6	2.23	0.48	403	35	1.1
Bandera city	427	2.27	0.45	27	61	87.9	2.17	0.50	64	-	2.8
Lakehills CDP	1 814	2.52	0.49	257	40	60.6	2.14	0.42	87	24	-
Medina CCD	1 001	2.28	0.41	94	55	73.0	2.48	0.52	76	2	-
Bastrop County	20 097	2.76	0.50	2 577	1 039	69.0	2.84	0.64	1 690	39	6.6
Bastrop CCD	6 368	2.65	0.47	802	254	72.9	2.64	0.58	626	8	11.5
Bastrop city (part)	1 932	2.49	0.43	102	141	86.8	2.63	0.59	337	-	21.8
Camp Swift CDP	1 048	3.08	0.59	178	-	54.2	2.99	0.58	19	-	-
Circle D-KC Estates CDP	799	2.63	0.48	119	-	68.9	2.02	0.51	56	-	-

Table 23. **Owner and Renter Household Characteristics: 2000**—Con.

[Data based on a sample (except Tables 65-68). For information on confidentiality protection, coverage, sampling error, and nonsampling error, see Appendix G.
For location of definitions, see "How to Use This Census Report"]

State County County Subdivision Place	Occupied housing units	Owner-occupied housing units: Average household size	Occupants per room	Year householder moved into unit: 1999 to March 2000	1969 or earlier	Percent 1 unit, detached or attached	Renter-occupied housing units: Average household size	Occupants per room	Year householder moved into unit: 1999 to March 2000	1969 or earlier	Percent 5 or more units in structure
Bastrop County—Con.											
Cedar Creek-Red Rock CCD	5 773	2.88	0.53	872	156	57.7	3.31	0.70	340	-	2.7
Bastrop city (part)	108	2.92	0.43	59	-	100.0	1.10	0.27	30	-	76.7
Mustang Ridge city (part)	-	-	(X)	-	-	(X)	-	(X)	-	-	(X)
Wyldwood CDP	809	2.77	0.48	55	35	62.5	2.84	0.60	75	-	-
Elgin CCD	4 637	2.84	0.51	491	343	74.4	3.01	0.69	357	9	4.0
Elgin city (part)	1 887	2.98	0.53	145	226	94.3	3.02	0.72	210	-	6.1
Smithville CCD	3 319	2.59	0.47	412	286	75.6	2.46	0.59	367	22	5.5
Smithville city	1 466	2.48	0.43	101	130	92.2	2.64	0.63	243	-	6.8
Baylor County	1 791	2.31	0.41	105	276	90.5	2.11	0.50	167	12	3.7
Seymour CCD	1 436	2.35	0.41	78	213	89.7	2.05	0.50	157	6	2.8
Seymour city (part)	1 269	2.38	0.42	67	149	89.8	2.07	0.50	145	6	2.9
Seymour Rural CCD	355	2.21	0.40	27	63	93.3	2.58	0.50	10	6	10.9
Seymour city (part)	-	-	(X)	-	-	(X)	-	(X)	-	-	(X)
Bee County	9 061	2.75	0.50	505	1 002	84.4	2.71	0.63	1 486	101	18.7
Beeville CCD	7 313	2.79	0.50	391	761	87.9	2.68	0.63	1 397	68	20.7
Beeville city	4 663	2.86	0.52	189	561	96.9	2.60	0.64	1 079	36	27.1
Blue Berry Hill CDP	294	2.78	0.55	25	12	59.8	4.82	1.48	34	-	-
Pettus-Pawnee CCD	862	2.44	0.45	42	138	78.4	2.69	0.57	37	14	-
Normanna CDP	62	1.75	0.35	4	11	59.6	1.90	0.38	7	-	-
Pawnee CDP	83	2.40	0.50	3	20	86.3	3.00	0.75	-	-	-
Pettus CDP	237	2.45	0.44	12	45	88.8	2.97	0.62	28	7	-
Tuleta CDP	122	2.42	0.42	11	32	93.1	2.81	0.52	-	1	-
Tulsita CDP	10	1.25	0.31	-	-	25.0	3.33	0.61	-	-	-
Skidmore CCD	886	2.81	0.54	72	103	68.4	3.27	0.70	52	19	-
Skidmore CDP	343	2.88	0.55	20	49	78.0	3.24	0.76	37	4	-
Tynan CDP	83	3.10	0.73	4	6	80.0	4.38	0.86	6	4	-
Bell County	85 507	2.82	0.48	5 985	4 351	87.5	2.50	0.60	22 053	183	34.0
Belton CCD	6 272	2.81	0.49	344	581	86.9	2.48	0.61	1 255	21	34.5
Belton city	4 763	2.95	0.51	221	511	92.5	2.37	0.60	1 090	21	38.8
Temple city (part)	-	-	(X)	-	-	(X)	-	(X)	-	-	(X)
East Bell CCD	1 806	2.80	0.47	148	157	84.2	2.67	0.54	108	2	16.5
Troy city (part)	502	2.80	0.50	36	37	94.6	2.58	0.56	60	-	31.5
Fort Hood CCD	3 313	3.57	0.75	21	-	100.0	3.83	0.75	1 728	-	4.8
Copperas Cove city (part)	-	-	(X)	-	-	(X)	-	(X)	-	-	(X)
Fort Hood CDP (part)	3 266	3.82	0.75	14	-	100.0	3.82	0.75	1 710	-	4.9
Killeen city (part)	18	-	(X)	-	-	(X)	6.11	1.11	18	-	-
Killeen CCD	41 553	2.95	0.51	2 870	1 491	86.3	2.44	0.61	13 391	54	34.5
Harker Heights city	6 224	2.79	0.45	581	199	77.9	2.72	0.60	1 706	8	15.1
Killeen city (part)	32 434	2.98	0.53	2 060	1 209	91.8	2.39	0.62	11 321	46	38.7
Nolanville city	780	2.82	0.54	67	26	43.9	2.68	0.60	125	-	3.6
Northwest Bell CCD	3 212	2.79	0.47	340	62	83.5	1.91	0.43	155	-	5.0
Morgan's Point Resort city	1 117	2.77	0.47	161	14	84.9	2.15	0.52	71	-	15.0
Temple city (part)	371	2.92	0.40	51	3	96.6	2.39	0.48	15	-	-
Rogers CCD	1 671	2.73	0.47	102	160	84.8	2.88	0.67	135	8	22.8
Holland town (part)	387	2.74	0.49	16	34	80.9	3.08	0.77	38	2	56.7
Rogers town	429	2.91	0.56	23	50	90.2	2.46	0.63	46	4	11.4
South Bell CCD	2 775	2.70	0.43	300	150	84.7	2.18	0.47	172	14	0.8
Bartlett city (part)	286	2.72	0.53	8	33	98.7	2.25	0.60	55	4	3.1
Holland town (part)	-	-	(X)	-	-	(X)	-	(X)	-	-	(X)
Salado CDP	1 392	2.57	0.40	166	26	91.5	2.14	0.44	74	-	-
Southwest Bell CCD	1 866	2.69	0.45	188	48	75.5	3.19	0.56	137	-	2.8
Temple CCD	23 039	2.67	0.45	1 672	1 702	92.9	2.17	0.54	4 972	84	47.2
Little River-Academy city	587	2.85	0.52	43	76	89.6	2.66	0.56	70	6	2.1
Temple city (part)	21 129	2.66	0.44	1 514	1 525	94.3	2.16	0.54	4 842	78	48.6
Troy city (part)	4	3.00	0.38	-	-	100.0	-	(X)	-	-	(X)
Bexar County	488 942	2.96	0.49	32 296	41 887	93.2	2.49	0.64	87 668	2 026	48.0
San Antonio CCD	472 278	2.96	0.49	30 135	41 207	94.3	2.49	0.64	86 846	2 005	48.5
Alamo Heights city	3 197	2.51	0.37	306	292	92.6	1.46	0.36	430	-	45.4
Balcones Heights city	1 475	2.61	0.53	24	94	79.8	2.00	0.72	610	-	85.0
Castle Hills city	1 866	2.35	0.31	73	447	99.5	1.97	0.50	130	18	71.6
China Grove town (part)	350	3.12	0.47	27	11	98.8	2.75	0.69	2	-	-
Cibolo city (part)	-	-	(X)	-	-	(X)	-	(X)	-	-	(X)
Converse city	3 875	2.93	0.49	477	57	92.8	2.85	0.56	510	-	18.7
Cross Mountain CDP	476	3.29	0.44	85	14	98.2	1.64	0.34	-	-	-
Grey Forest city (part)	164	2.28	0.39	10	36	100.0	1.68	0.43	10	2	-
Helotes city (part)	736	2.89	0.39	125	58	100.0	2.48	0.46	4	2	-
Hill Country Village city	348	2.98	0.35	20	46	99.4	2.89	0.65	5	-	-
Hollywood Park town	1 098	2.53	0.35	30	178	98.2	1.29	0.37	134	-	65.2
Kirby city	2 982	2.99	0.53	148	279	89.9	2.72	0.60	211	8	12.6
Lackland AFB CDP	172	1.27	0.25	-	-	18.2	3.75	0.64	52	-	26.7
Leon Valley city	3 562	2.71	0.42	207	157	97.9	2.38	0.59	471	-	56.6
Live Oak city	3 403	2.81	0.47	293	55	98.5	2.30	0.50	401	-	31.8
Olmos Park city	1 060	2.78	0.35	94	95	95.3	1.18	0.33	134	15	39.2
St. Hedwig town	653	2.86	0.49	79	84	75.5	2.98	0.61	14	5	-
San Antonio city (part)	405 406	2.97	0.50	24 048	37 478	95.4	2.48	0.65	79 023	1 889	50.3
Schertz city (part)	362	3.08	0.54	49	17	29.9	2.65	0.60	29	-	-
Selma city (part)	252	3.47	0.49	14	11	97.7	1.33	0.39	27	7	30.0
Shavano Park city	633	2.82	0.35	47	82	100.0	2.31	0.34	3	-	43.8
Somerset city	517	3.17	0.62	27	78	77.2	2.50	0.65	75	-	2.1
Terrell Hills city	1 913	2.66	0.35	145	348	98.8	2.31	0.50	93	12	34.1
Timberwood Park CDP	1 975	2.92	0.41	252	16	92.1	2.33	0.44	48	-	6.6
Universal City city	6 021	2.76	0.42	414	262	96.8	2.04	0.51	1 261	-	51.6
Windcrest city	2 223	2.11	0.28	142	305	98.7	2.70	0.56	151	21	33.5
Southeast Bexar CCD	5 991	3.15	0.58	799	332	48.4	3.11	0.69	318	7	0.4
China Grove town (part)	60	2.88	0.44	5	10	93.9	3.09	0.72	3	4	-
Elmendorf city	215	3.20	0.65	10	20	59.0	2.78	0.79	23	-	-
San Antonio city (part)	112	2.28	0.45	7	22	65.7	0.86	0.43	7	-	-
West Bexar CCD	10 673	2.93	0.44	1 362	348	82.8	2.49	0.52	504	14	12.3
Fair Oaks Ranch city (part)	1 418	2.72	0.34	128	11	100.0	3.00	0.44	50	-	13.1
Grey Forest city (part)	27	2.87	0.64	2	-	100.0	3.25	1.08	-	-	-
Helotes city (part)	754	3.04	0.42	222	27	98.9	2.29	0.43	24	-	-

Table 23. **Owner and Renter Household Characteristics: 2000**—Con.

[Data based on a sample (except Tables 65-68). For information on confidentiality protection, coverage, sampling error, and nonsampling error, see Appendix G.
For location of definitions, see "How to Use This Census Report"]

State County County Subdivision Place	Occupied housing units	Owner-occupied housing units: Average household size	Occupants per room	Year householder moved into unit: 1999 to March 2000	1969 or earlier	Percent 1 unit, detached or attached	Renter-occupied housing units: Average household size	Occupants per room	Year householder moved into unit: 1999 to March 2000	1969 or earlier	Percent 5 or more units in structure
Bexar County—Con.											
West Bexar CCD—Con.											
Lytle city (part)	6	1.25	0.36	2	-	-	6.50	0.93	-	-	-
San Antonio city (part)	26	3.26	0.45	7	-	100.0	2.00	0.47	2	-	-
Scenic Oaks CDP	1 214	2.71	0.37	89	-	93.4	3.06	0.66	23	-	-
Blanco County	3 303	2.47	0.46	341	240	78.1	2.60	0.60	231	34	6.8
Blanco CCD	1 761	2.48	0.47	198	106	75.5	2.68	0.62	133	10	8.1
Blanco city	578	2.38	0.44	36	54	85.3	2.63	0.67	70	2	13.3
Johnson City CCD	1 542	2.47	0.44	143	134	81.0	2.50	0.58	98	24	5.1
Johnson City city	444	2.49	0.45	38	44	75.1	2.86	0.68	50	2	10.1
Round Mountain town	45	2.39	0.43	2	4	71.4	3.65	0.74	6	2	-
Borden County	292	2.49	0.43	13	38	80.8	2.51	0.51	15	-	-
Gail North CCD	123	2.86	0.47	8	22	86.4	2.54	0.54	-	-	-
Gail South CCD	169	2.23	0.40	5	16	77.0	2.49	0.49	15	-	-
Bosque County	6 726	2.48	0.44	576	491	82.6	2.49	0.54	670	55	4.2
Clifton CCD	2 907	2.43	0.44	200	192	86.9	2.43	0.53	335	13	8.0
Clifton city	1 307	2.43	0.44	70	126	96.1	2.58	0.57	213	6	12.5
Cranfills Gap CCD	351	2.41	0.42	28	31	83.0	2.48	0.54	17	2	4.0
Cranfills Gap city	133	2.53	0.47	7	8	94.6	2.83	0.65	6	2	-
Iredell CCD	380	2.35	0.43	28	32	86.2	2.23	0.47	40	8	-
Iredell city	161	2.40	0.45	21	12	92.7	2.19	0.47	26	3	-
Meridian CCD	2 363	2.57	0.46	282	138	75.3	2.56	0.54	206	26	1.2
Meridian city	525	2.77	0.48	59	36	94.6	2.26	0.54	77	4	3.5
Morgan city	168	2.87	0.59	14	15	63.6	3.16	0.72	22	-	-
Walnut Springs city	266	2.59	0.51	25	13	63.4	4.04	0.82	13	7	-
Valley Mills CCD	725	2.45	0.41	38	98	88.3	2.67	0.55	72	6	-
Valley Mills city (part)	428	2.46	0.43	19	61	91.9	2.56	0.55	45	-	-
Bowie County	33 058	2.51	0.42	2 470	3 628	82.8	2.47	0.56	4 529	197	26.7
Dalby Springs-Simms CCD	943	2.58	0.46	75	109	64.1	2.74	0.58	47	9	-
De Kalb CCD	2 297	2.41	0.42	245	305	80.4	2.41	0.53	182	23	8.1
De Kalb city	748	2.19	0.40	39	75	96.1	2.56	0.56	119	20	7.7
Hooks CCD	2 447	2.57	0.45	220	294	69.8	2.50	0.57	262	31	16.4
Hooks city	1 214	2.45	0.44	111	132	73.8	2.47	0.60	181	5	24.5
Leary city (part)	185	2.46	0.47	6	18	55.6	1.94	0.40	15	2	-
New Boston city (part)	-	-	(X)	-	-	(X)	-	(X)	-	-	(X)
Maud-Elliot Creek CCD	3 744	2.58	0.45	345	344	69.2	2.93	0.62	335	4	6.5
Maud city	433	2.18	0.41	18	98	75.4	2.39	0.62	36	-	1.2
Redwater city	344	2.75	0.51	30	42	64.7	2.75	0.59	45	-	34.7
New Boston CCD	3 172	2.56	0.45	275	416	78.6	2.16	0.50	422	-	18.7
New Boston city (part)	1 947	2.50	0.44	164	249	87.1	2.18	0.51	325	-	20.7
Texarkana CCD	20 455	2.48	0.41	1 310	2 160	90.1	2.47	0.56	3 281	130	31.9
Leary city (part)	40	2.32	0.44	2	5	39.5	1.00	0.14	-	-	-
Nash city	871	2.52	0.48	46	84	80.1	2.23	0.50	141	-	1.4
Red Lick city	308	2.98	0.44	30	13	89.5	2.48	0.48	12	-	-
Texarkana city	13 578	2.42	0.39	725	1 501	94.2	2.44	0.56	2 675	74	37.7
Wake Village city	2 024	2.61	0.45	162	195	96.8	2.44	0.57	226	17	26.4
Brazoria County	81 954	2.94	0.49	7 254	5 003	83.4	2.47	0.60	10 421	128	42.6
Alvin-Pearland CCD	38 025	2.98	0.48	4 249	1 594	79.9	2.44	0.60	3 946	16	40.8
Alvin city (part)	7 905	2.95	0.53	467	491	78.5	2.43	0.62	1 789	8	47.7
Brookside Village city	655	2.73	0.46	40	122	94.6	4.07	1.02	77	-	-
Hillcrest village	261	2.66	0.38	13	45	99.2	3.71	0.63	5	-	-
Iowa Colony village (part)	167	2.63	0.48	12	16	68.5	3.11	0.62	7	-	-
Liverpool city	150	2.68	0.51	10	8	80.7	2.53	0.61	11	-	-
Manvel city (part)	1 057	2.81	0.47	109	73	75.8	2.34	0.54	41	-	1.7
Pearland city (part)	12 450	3.03	0.45	1 474	542	91.0	2.21	0.54	1 136	-	54.4
Angleton-Rosharon CCD	11 003	2.94	0.49	746	712	84.2	2.46	0.59	1 095	38	36.9
Alvin city (part)	-	-	(X)	-	-	(X)	-	(X)	-	-	(X)
Angleton city (part)	5 539	2.90	0.50	317	404	94.4	2.37	0.59	821	7	51.0
Bailey's Prairie village	235	2.84	0.39	17	18	95.1	4.20	0.75	2	4	-
Bonney village	114	3.58	0.77	14	-	21.2	2.95	0.64	14	-	1.6
Danbury city	553	3.03	0.53	52	51	97.0	2.72	0.61	56	2	26.2
Holiday Lakes town	345	3.25	0.72	29	6	59.7	3.02	0.70	24	-	-
Iowa Colony village (part)	110	2.93	0.53	13	5	56.0	4.30	1.13	5	-	-
Lake Jackson city (part)	385	3.41	0.39	30	-	98.4	0.56	0.11	9	-	-
Manvel city (part)	-	-	(X)	-	-	(X)	-	(X)	-	-	(X)
Pearland city (part)	-	-	(X)	-	-	(X)	-	(X)	-	-	(X)
Richwood city (part)	-	-	(X)	-	-	(X)	-	(X)	-	-	(X)
Brazoria-West Columbia CCD	11 642	2.72	0.47	831	1 006	82.7	2.74	0.63	1 009	33	22.6
Brazoria city	1 080	2.47	0.46	50	103	81.9	2.86	0.67	173	5	23.5
Damon CDP	204	2.43	0.47	11	24	62.1	2.69	0.59	11	2	31.4
Freeport city (part)	71	2.54	0.54	7	-	86.9	5.00	1.43	7	-	-
Jones Creek village	807	2.85	0.50	44	116	81.4	2.39	0.51	41	4	-
Lake Jackson city (part)	-	-	(X)	-	-	(X)	-	(X)	-	-	(X)
Sweeny city	1 306	2.62	0.44	78	166	90.6	2.78	0.69	182	6	38.5
West Columbia city	1 640	2.74	0.49	81	170	94.3	2.29	0.58	260	6	45.1
Wild Peach Village CDP	871	2.85	0.51	54	95	81.4	2.56	0.60	32	-	-
Brazosport CCD	21 284	3.01	0.51	1 428	1 691	90.9	2.41	0.61	4 371	41	52.7
Alvin city (part)	-	-	(X)	-	-	(X)	-	(X)	-	-	(X)
Angleton city (part)	1 011	3.03	0.55	121	127	58.4	2.21	0.53	84	-	21.6
Clute city	3 659	3.22	0.62	170	287	84.9	2.42	0.67	1 089	6	73.4
Freeport city (part)	4 085	3.23	0.61	182	359	92.7	2.84	0.72	1 056	15	32.9
Lake Jackson city (part)	9 214	2.95	0.44	702	736	98.9	2.21	0.52	1 529	18	56.0
Oyster Creek city	439	2.71	0.55	43	27	58.6	2.49	0.63	63	2	2.2
Quintana town	21	2.36	0.81	-	-	63.6	1.80	0.44	5	-	-
Richwood city (part)	1 148	3.08	0.54	62	93	90.6	2.01	0.57	331	-	84.2
Surfside Beach city	353	2.04	0.45	31	5	95.0	2.29	0.66	103	-	9.2
Brazos County	55 202	2.81	0.46	3 609	2 029	82.0	2.28	0.60	18 299	106	40.8
Bryan-College Station CCD	38 279	2.75	0.47	1 661	1 632	84.0	2.29	0.61	14 849	89	42.3
Bryan city (part)	18 476	2.77	0.48	973	1 365	81.5	2.62	0.66	4 640	89	32.1
College Station city (part)	19 803	2.72	0.43	688	267	89.0	2.10	0.58	10 209	-	48.4
Northeast Brazos CCD	4 019	2.90	0.47	518	220	74.4	2.38	0.52	461	3	0.8

Table 23. **Owner and Renter Household Characteristics: 2000**—Con.

[Data based on a sample (except Tables 65-68). For information on confidentiality protection, coverage, sampling error, and nonsampling error, see Appendix G.
For location of definitions, see "How to Use This Census Report"]

State County County Subdivision Place	Occupied housing units	Owner-occupied housing units: Average household size	Occupants per room	Year householder moved into unit: 1999 to March 2000	1969 or earlier	Percent 1 unit, detached or attached	Renter-occupied housing units: Average household size	Occupants per room	Year householder moved into unit: 1999 to March 2000	1969 or earlier	Percent 5 or more units in structure
Brazos County—Con.											
Northeast Brazos CCD—Con.											
Bryan city (part)	1 651	3.11	0.48	220	82	83.0	2.21	0.51	309	-	1.3
Wixon Valley city	87	2.90	0.50	6	3	87.1	1.82	0.32	4	3	-
South Brazos CCD	8 720	2.96	0.45	1 127	61	85.7	2.13	0.55	1 743	-	52.8
Bryan city (part)	909	3.01	0.50	187	10	96.1	3.01	0.68	131	-	9.0
College Station city (part)	4 825	3.05	0.43	583	-	96.9	2.01	0.54	1 327	-	73.0
Millican town	48	2.42	0.45	-	-	100.0	-	(X)	-	-	(X)
West Brazos CCD	4 184	2.64	0.48	303	116	68.1	2.23	0.60	1 246	14	26.6
Bryan city (part)	2 835	2.48	0.45	165	20	82.4	2.08	0.59	1 139	-	30.7
College Station city (part)	29	1.34	0.33	-	7	24.1	-	(X)	-	-	(X)
Brewster County	3 669	2.51	0.47	300	275	74.5	2.02	0.51	720	-	16.5
Alpine CCD	3 443	2.50	0.47	257	255	74.6	2.02	0.52	692	-	17.4
Alpine city	2 465	2.55	0.48	176	212	78.3	2.02	0.53	503	-	22.1
Study Butte-Terlingua CDP	146	3.09	0.71	5	-	51.9	1.77	0.62	24	-	-
Marathon CCD	226	2.60	0.48	43	20	73.4	2.01	0.40	28	-	-
Marathon CDP	209	2.62	0.48	43	20	75.3	1.75	0.37	28	-	-
Briscoe County	724	2.44	0.42	24	131	95.7	2.57	0.53	62	4	2.4
Quitaque CCD	236	2.46	0.43	10	27	98.8	2.37	0.53	21	-	3.2
Quitaque city	192	2.45	0.43	7	19	98.6	2.20	0.51	15	-	4.1
Silverton CCD	488	2.44	0.42	14	104	94.3	2.69	0.54	41	4	1.9
Silverton city	296	2.47	0.45	10	65	95.7	2.71	0.57	25	-	3.2
Brooks County	2 711	2.68	0.52	106	510	86.8	3.54	0.81	269	6	9.7
Encino CCD	240	2.83	0.60	11	30	79.7	2.00	0.42	-	-	-
Encino CDP	65	2.81	0.74	-	-	83.0	2.11	0.54	-	-	-
Falfurrias CCD	2 471	2.67	0.51	95	480	87.6	3.63	0.83	269	6	10.3
Airport Road Addition CDP	32	4.41	0.76	20	6	81.3	-	(X)	-	-	(X)
Cantu Addition CDP	49	2.76	0.57	-	-	40.8	-	(X)	-	-	(X)
Falfurrias city	1 809	2.53	0.48	37	382	92.2	3.68	0.84	242	-	12.4
Flowella CDP	58	4.05	0.90	8	23	86.2	-	(X)	-	-	(X)
Brown County	14 306	2.48	0.44	1 100	1 019	81.7	2.47	0.57	1 984	29	23.4
Bangs CCD	2 820	2.35	0.44	226	82	67.5	2.55	0.55	206	7	-
Bangs city	636	2.39	0.44	40	45	87.6	2.56	0.60	94	2	-
Lake Brownwood CDP	685	2.21	0.45	35	7	65.2	2.68	0.56	60	5	-
Blanket CCD	1 115	2.63	0.45	100	76	75.8	2.68	0.55	54	4	-
Blanket town	172	2.43	0.45	8	9	71.2	2.13	0.43	14	-	-
Brownwood city (part)	-	-	(X)	-	-	(X)	-	(X)	-	-	(X)
Early city (part)	-	-	(X)	-	-	(X)	-	(X)	-	-	(X)
Brownwood CCD	9 544	2.52	0.45	688	810	90.2	2.44	0.57	1 687	13	28.9
Brownwood city (part)	7 106	2.47	0.44	481	656	94.9	2.45	0.58	1 425	8	30.2
Early city (part)	1 012	2.63	0.48	58	69	87.6	2.66	0.59	122	5	32.8
May CCD	827	2.29	0.43	86	51	60.1	2.48	0.58	37	5	6.2
Burleson County	6 363	2.62	0.48	549	564	65.8	2.37	0.52	486	37	4.4
Caldwell CCD	3 032	2.67	0.49	287	245	69.8	2.41	0.53	283	10	4.2
Caldwell city	1 326	2.50	0.45	64	184	86.7	2.79	0.62	224	-	6.9
Cooks Point CCD	538	2.57	0.44	7	53	74.8	2.62	0.52	23	7	-
Old River CCD	1 191	2.69	0.51	117	114	52.8	2.44	0.52	81	12	10.0
Snook city	224	2.64	0.49	11	37	69.2	2.15	0.47	35	2	28.4
Somerville CCD	1 602	2.51	0.47	138	152	65.2	2.11	0.47	99	8	1.5
Somerville city	642	2.74	0.49	37	97	76.5	2.40	0.55	83	2	2.5
Burnet County	13 133	2.50	0.45	1 433	586	77.1	2.64	0.64	1 321	18	10.9
Bertram CCD	1 041	2.69	0.48	159	66	65.2	2.94	0.63	36	4	1.5
Bertram city	399	2.63	0.48	44	37	85.9	2.99	0.66	31	4	2.5
Briggs CCD	521	2.48	0.45	56	72	72.5	2.73	0.50	17	6	-
Burnet CCD	4 565	2.36	0.43	375	256	82.4	2.86	0.69	494	8	11.4
Burnet city	1 680	2.32	0.43	121	135	91.3	2.60	0.65	303	8	17.8
Marble Falls CCD	7 006	2.56	0.47	843	192	76.0	2.47	0.61	774	-	11.9
Cottonwood Shores city	313	2.75	0.55	38	6	80.7	2.78	0.66	35	-	-
Granite Shoals city	842	2.41	0.49	102	27	75.0	2.56	0.62	59	-	-
Highland Haven city	220	2.03	0.35	31	4	99.1	2.00	0.38	4	-	-
Horseshoe Bay CDP (part)	264	2.80	0.45	43	5	67.8	1.81	0.35	20	-	-
Marble Falls city	1 926	2.58	0.47	173	77	83.5	2.44	0.62	443	-	22.1
Meadowlakes city	573	2.26	0.35	108	-	99.6	2.37	0.41	18	-	-
Caldwell County	10 816	2.84	0.51	844	843	69.5	2.78	0.65	1 325	62	16.1
Lockhart CCD	6 244	2.87	0.51	557	470	69.2	2.75	0.64	761	29	15.5
Lockhart city	3 580	2.88	0.50	133	312	89.0	2.71	0.65	648	8	19.6
Mustang Ridge city (part)	120	2.97	0.55	5	5	41.6	3.00	0.68	-	-	-
Niederwald town (part)	36	2.43	0.48	-	-	64.3	2.88	0.58	3	-	-
Uhland city (part)	44	4.00	0.70	2	5	60.0	2.93	0.67	2	-	-
Luling CCD	2 744	2.64	0.47	138	249	79.0	2.78	0.65	369	16	24.8
Luling city	1 798	2.72	0.49	50	194	88.8	2.89	0.70	299	8	25.4
Martindale CCD	1 828	3.02	0.54	149	124	57.1	2.87	0.68	195	17	3.2
Martindale city	351	2.89	0.52	34	53	77.5	2.86	0.67	39	5	4.3
San Marcos city (part)	-	-	(X)	-	-	(X)	-	(X)	-	-	(X)
Calhoun County	7 442	2.80	0.52	562	988	82.4	2.62	0.62	783	38	17.3
Kamey-Six Mile CCD	400	2.72	0.46	33	38	82.6	2.97	0.62	12	-	-
Point Comfort CCD	584	2.48	0.44	42	153	88.4	2.80	0.54	62	5	2.2
Point Comfort city	285	2.33	0.44	9	72	97.0	3.27	0.62	46	5	3.4
Port Lavaca CCD	5 048	2.92	0.54	350	652	85.2	2.63	0.64	627	26	21.2
Port Lavaca city	4 185	2.90	0.53	238	549	86.1	2.70	0.65	590	26	23.1
Seadrift CCD	1 410	2.58	0.52	137	145	71.9	2.40	0.60	82	7	4.9
Seadrift city	482	2.71	0.58	54	62	66.8	2.98	0.77	41	-	10.7
Callahan County	5 061	2.49	0.44	437	463	76.5	2.68	0.59	442	14	2.6
Baird CCD	929	2.40	0.42	81	142	91.9	2.18	0.51	81	8	2.1
Baird city	673	2.41	0.42	53	104	93.4	2.19	0.52	70	4	2.7
Putnam town	40	1.94	0.34	-	2	87.5	2.50	0.56	-	-	-
Clyde CCD	3 305	2.56	0.46	309	264	69.4	2.87	0.63	315	-	2.4

Table 23. **Owner and Renter Household Characteristics: 2000**—Con.

[Data based on a sample (except Tables 65-68). For information on confidentiality protection, coverage, sampling error, and nonsampling error, see Appendix G.
For location of definitions, see "How to Use This Census Report"]

State County County Subdivision Place	Occupied housing units	Owner-occupied housing units: Average household size	Occupants per room	Year householder moved into unit: 1999 to March 2000	1969 or earlier	Percent 1 unit, detached or attached	Renter-occupied housing units: Average household size	Occupants per room	Year householder moved into unit: 1999 to March 2000	1969 or earlier	Percent 5 or more units in structure
Callahan County—Con.											
Clyde CCD—Con.											
Clyde city	1 311	2.46	0.44	106	112	82.9	2.79	0.62	162	-	5.1
Cross Plains CCD	827	2.31	0.42	47	57	89.2	2.70	0.57	46	6	3.9
Cross Plains town	435	2.43	0.47	23	30	87.1	2.35	0.52	36	1	5.5
Cameron County	97 267	3.45	0.67	6 648	8 335	82.5	3.30	0.89	13 144	605	27.3
Brownsville CCD	44 262	3.76	0.73	2 734	3 176	87.5	3.51	0.97	6 654	304	29.9
Brownsville city (part)	37 462	3.70	0.71	2 206	2 897	89.2	3.45	0.97	6 008	292	32.8
Cameron Park CDP	1 270	4.67	1.02	76	-	92.3	4.48	1.16	100	-	-
Encantada-Ranchito El Calaboz CDP	497	4.41	0.87	26	76	86.4	5.20	1.28	14	4	-
Lago CDP	51	4.49	1.04	-	8	100.0	2.83	0.57	-	-	-
Olmito CDP	324	3.52	0.79	-	47	81.8	4.19	1.13	64	-	4.0
Rancho Viejo town	705	2.51	0.41	89	6	90.2	2.37	0.60	79	-	24.0
Reid Hope King CDP	263	4.00	0.76	8	19	100.0	3.64	0.96	42	-	-
San Pedro CDP	179	3.88	0.74	29	19	88.5	3.59	0.91	8	-	-
South Point CDP	246	4.69	0.84	-	5	81.0	3.55	0.89	29	-	-
Villa Pancho CDP	96	4.67	0.79	5	17	30.2	2.64	0.73	13	-	-
East Cameron CCD	6 005	2.91	0.63	563	315	64.3	3.07	0.81	906	5	20.1
Bayview town (part)	52	3.08	0.45	4	7	96.2	-	(X)	-	-	(X)
Brownsville city (part)	667	4.64	1.01	84	23	98.0	4.48	1.06	54	-	5.8
Laguna Heights CDP	517	2.90	0.74	28	47	56.9	4.91	1.62	83	-	2.3
Laguna Vista town	586	2.62	0.47	47	10	84.0	3.26	0.71	87	-	56.3
Port Isabel city	1 651	3.09	0.70	72	176	65.9	2.73	0.66	278	5	19.5
South Padre Island town	1 214	2.08	0.41	155	-	46.4	1.91	0.55	216	-	31.7
Harlingen-San Benito CCD	40 320	3.21	0.62	2 728	4 260	81.1	3.05	0.80	5 121	257	27.1
Arroyo Alto CDP	92	2.88	0.54	-	-	100.0	12.17	4.06	-	-	-
Arroyo Colorado Estates CDP	183	4.81	0.96	5	-	70.6	2.00	0.46	23	-	-
Bixby CDP	82	2.78	0.63	25	8	86.3	3.87	1.29	-	-	25.8
Bluetown-Iglesia Antigua CDP	166	3.79	0.78	18	46	86.2	4.10	1.23	14	-	-
Combes town	797	3.33	0.66	48	65	78.9	3.77	0.90	42	-	-
El Camino Angosto CDP	86	4.32	0.77	-	16	45.9	1.08	1.08	-	-	-
Grand Acres CDP	55	4.04	0.84	-	16	96.0	2.60	0.65	5	-	-
Harlingen city	19 029	3.07	0.58	1 037	1 885	86.2	2.75	0.73	3 330	164	36.0
La Feria city	1 976	3.06	0.62	71	210	74.9	2.94	0.75	205	8	21.5
La Feria North CDP	51	3.56	0.65	-	-	72.0	3.42	0.57	9	-	-
La Paloma CDP	98	3.67	0.68	-	17	100.0	5.52	0.92	-	-	-
Lasana CDP	18	2.78	0.78	-	-	88.9	-	(X)	-	-	(X)
Las Palmas-Juarez CDP	382	4.17	0.84	19	37	95.3	3.44	0.81	26	-	-
Los Indios town	281	4.17	0.79	22	51	86.6	3.17	0.82	8	2	-
Palm Valley city	614	2.12	0.34	71	9	91.2	2.27	0.47	43	-	-
Primera town	693	3.64	0.69	56	78	86.7	3.99	1.04	68	4	-
Rangerville village	53	3.78	0.66	-	13	100.0	3.23	0.81	-	-	-
Ratamosa CDP	49	3.19	0.58	-	14	72.1	3.17	1.06	-	-	-
San Benito city	7 187	3.18	0.65	459	1 126	78.1	3.45	0.91	835	50	19.2
Santa Maria CDP	232	3.93	0.79	18	28	89.0	4.56	1.24	33	-	-
Santa Rosa town	751	3.89	0.81	27	141	92.1	3.60	0.91	55	-	14.3
Solis CDP	135	3.91	0.76	17	16	40.2	2.24	0.67	22	-	-
Tierra Bonita CDP	37	3.76	0.62	3	3	90.9	8.50	2.13	-	-	-
Yznaga CDP	31	1.92	0.42	-	4	83.3	1.57	0.39	-	3	-
Los Fresnos-Laureles CCD	4 726	3.71	0.73	451	356	77.3	3.62	0.88	381	21	2.4
Bayview town (part)	66	3.75	0.58	12	5	95.1	0.60	0.20	5	-	-
Brownsville city (part)	95	3.99	0.76	-	10	67.0	3.29	0.66	-	-	-
Chula Vista-Orason CDP	89	3.97	0.72	-	-	58.9	4.56	1.52	8	-	-
Del Mar Heights CDP	61	4.11	1.23	20	7	81.5	5.43	1.09	7	-	-
Green Valley Farms CDP	163	5.44	1.09	7	-	71.2	1.67	0.47	24	-	-
Indian Lake town	227	2.22	0.53	22	8	7.6	2.07	0.51	16	-	-
Laureles CDP	849	4.38	0.98	62	39	73.5	3.02	0.72	71	-	-
Los Fresnos city	1 293	3.60	0.67	134	131	90.9	3.18	0.79	104	7	-
Rio Hondo CCD	1 954	3.29	0.68	172	228	78.8	2.86	0.70	82	18	15.3
Arroyo Gardens-La Tina Ranch CDP	181	4.05	0.76	-	13	91.8	1.00	0.50	-	-	-
Lozano CDP	94	3.35	0.81	-	47	92.6	-	(X)	-	-	(X)
Rio Hondo city	579	3.29	0.66	45	50	88.1	3.11	0.75	42	2	18.6
Villa del Sol CDP	46	3.70	1.09	12	-	76.7	2.38	0.59	8	-	-
Camp County	4 336	2.61	0.48	364	341	83.0	2.67	0.60	499	21	11.7
Leesburg-Newsome CCD	600	2.44	0.46	73	29	83.6	2.96	0.69	49	-	12.0
Pittsburg CCD	3 736	2.64	0.48	291	312	82.9	2.65	0.59	450	21	11.7
Pittsburg city	1 582	2.67	0.48	62	143	94.2	2.57	0.60	268	8	17.1
Rocky Mound town	40	2.00	0.43	8	1	41.2	3.50	0.70	2	-	-
Carson County	2 470	2.63	0.44	175	337	86.7	2.42	0.49	173	6	1.5
Panhandle CCD	1 407	2.73	0.45	94	198	85.6	2.20	0.47	113	-	-
Panhandle town	941	2.72	0.46	53	161	94.5	2.07	0.46	81	-	-
White Deer-Groom CCD	1 063	2.51	0.42	81	139	88.1	2.72	0.51	60	6	3.6
Groom town	234	2.34	0.38	12	33	94.0	2.71	0.51	15	-	-
Skellytown town	244	2.60	0.46	23	39	78.1	2.68	0.50	9	4	-
White Deer town	426	2.44	0.43	30	45	89.6	2.66	0.53	28	-	2.9
Cass County	12 190	2.47	0.44	962	1 441	78.2	2.42	0.55	897	85	7.8
Atlanta CCD	5 338	2.48	0.44	430	524	79.2	2.60	0.59	455	15	7.8
Atlanta city (part)	2 171	2.36	0.40	211	271	93.0	2.64	0.60	257	2	4.3
Bloomburg town	165	2.11	0.37	8	26	72.0	2.94	0.69	14	-	18.2
Domino town	23	3.00	0.53	1	-	70.0	0.67	0.17	-	-	-
Queen City city	665	2.44	0.45	25	68	78.6	2.42	0.58	101	6	23.8
Bivins-McLeod CCD	1 111	2.65	0.46	147	144	71.8	1.87	0.40	29	-	-
Atlanta city (part)	107	2.27	0.37	-	10	100.0	0.54	0.11	-	-	-
Hughes Springs-Avinger CCD	2 076	2.45	0.43	108	298	83.6	2.42	0.58	206	34	10.9
Avinger town	216	2.22	0.40	-	50	88.4	2.33	0.50	35	2	2.9
Hughes Springs city (part)	787	2.29	0.41	22	119	88.0	2.27	0.57	150	15	15.2
Linden CCD	2 486	2.40	0.43	149	315	79.1	2.12	0.49	161	19	8.8
Linden city	935	2.30	0.42	31	115	86.6	2.13	0.49	140	-	11.1
Marietta-Douglassville CCD	1 179	2.42	0.45	128	160	70.5	2.36	0.44	46	17	-
Douglassville town	77	2.40	0.41	5	17	82.7	5.00	0.83	-	-	-
Marietta town	64	2.25	0.42	3	22	92.2	-	(X)	-	-	(X)

Table 23. **Owner and Renter Household Characteristics: 2000**—Con.

[Data based on a sample (except Tables 65-68). For information on confidentiality protection, coverage, sampling error, and nonsampling error, see Appendix G.
For location of definitions, see "How to Use This Census Report"]

State County County Subdivision Place	Occupied housing units	Owner-occupied housing units: Average household size	Occupants per room	Year householder moved into unit: 1999 to March 2000	1969 or earlier	Percent 1 unit, detached or attached	Renter-occupied housing units: Average household size	Occupants per room	Year householder moved into unit: 1999 to March 2000	1969 or earlier	Percent 5 or more units in structure
Castro County	2 761	2.86	0.51	102	375	87.5	3.25	0.70	285	16	7.5
Dimmitt North CCD	1 971	2.81	0.50	78	265	88.7	3.24	0.71	232	6	10.7
Dimmitt city	1 465	2.83	0.51	67	160	92.1	3.22	0.75	192	-	14.7
Nazareth city (part)	113	2.80	0.47	4	15	83.9	3.35	0.64	7	4	-
Dimmitt South CCD	790	3.01	0.53	24	110	84.2	3.29	0.67	53	10	-
Hart city	369	3.39	0.66	15	36	81.0	2.97	0.63	29	2	-
Nazareth city (part)	15	1.77	0.29	2	-	61.5	6.00	1.00	-	-	-
Chambers County	9 139	2.77	0.47	954	659	75.9	3.11	0.73	605	15	15.3
Anahuac CCD	2 635	2.66	0.49	249	258	74.0	3.02	0.70	182	15	7.1
Anahuac city	800	2.66	0.47	49	92	77.6	2.69	0.59	67	1	15.8
Baytown city (part)	-	-	(X)	-	-	(X)	-	(X)	-	-	(X)
Seabrook city (part)	-	-	(X)	-	-	(X)	-	(X)	-	-	(X)
Shoreacres city (part)	-	-	(X)	-	-	(X)	-	(X)	-	-	(X)
Texas City city (part)	-	-	(X)	-	-	(X)	-	(X)	-	-	(X)
Mont Belvieu CCD	4 474	2.92	0.48	514	147	78.1	3.11	0.73	241	-	26.8
Baytown city (part)	1 115	2.92	0.49	140	45	82.6	2.86	0.65	25	-	-
Beach City city	612	2.56	0.41	62	21	88.4	3.13	0.76	38	-	-
Cove city	126	2.45	0.44	14	11	59.2	2.18	0.52	11	-	-
Mont Belvieu city (part)	793	2.89	0.45	108	13	91.4	2.73	0.71	89	-	68.3
Old River-Winfree city	487	2.81	0.50	38	27	55.3	3.43	0.73	36	-	-
Winnie-Stowell CCD	2 030	2.52	0.45	191	254	72.8	3.19	0.74	182	-	9.2
Stowell CDP	565	2.65	0.47	50	93	69.8	3.48	0.74	47	-	-
Winnie CDP	1 039	2.49	0.46	98	136	74.5	2.99	0.71	122	-	14.2
Cherokee County	16 651	2.62	0.47	1 401	1 670	76.5	2.67	0.62	1 934	88	15.9
Alto CCD	1 272	2.52	0.47	141	113	75.5	2.71	0.62	103	9	18.4
Alto town	450	2.62	0.46	24	29	87.9	2.34	0.58	63	5	29.2
Jacksonville CCD	7 767	2.66	0.48	590	741	82.9	2.67	0.64	1 180	37	23.5
Cuney town (part)	63	2.53	0.47	6	13	71.1	2.06	0.49	7	4	-
Gallatin city (part)	27	2.17	0.38	2	2	39.1	1.75	0.35	-	-	-
Jacksonville city	4 889	2.77	0.48	310	453	91.9	2.62	0.63	967	19	28.6
Mount Selman CCD	1 571	2.65	0.46	211	110	60.1	2.77	0.67	47	-	-
Bullard town (part)	17	2.81	0.50	2	2	62.5	5.00	1.00	-	-	-
Cuney town (part)	-	-	(X)	-	-	(X)	-	(X)	-	-	(X)
New Summerfield CCD	1 461	2.82	0.52	146	134	65.0	2.44	0.53	95	12	-
New Summerfield city	290	3.89	0.80	26	21	53.8	2.61	0.61	37	6	-
Reklaw city (part)	85	2.58	0.49	5	3	85.5	2.13	0.53	15	-	-
Troup city (part)	21	1.88	0.32	-	4	87.5	2.00	0.29	-	-	-
Rusk CCD	3 943	2.49	0.45	243	482	78.6	2.76	0.59	464	30	3.3
Gallatin city (part)	123	2.45	0.42	7	25	77.1	3.89	0.89	9	2	-
Rusk city	1 332	2.33	0.39	68	214	94.1	2.67	0.56	240	6	6.3
Wells CCD	637	2.55	0.49	70	90	73.4	2.58	0.56	45	-	12.1
Wells town	255	2.40	0.48	23	37	71.1	2.84	0.64	28	-	20.2
Childress County	2 474	2.39	0.42	92	343	94.5	2.40	0.56	309	-	22.7
Childress CCD	2 433	2.40	0.42	92	330	94.7	2.39	0.56	304	-	23.0
Childress city	2 131	2.41	0.42	80	287	97.1	2.29	0.54	273	-	25.3
North River CCD	41	1.65	0.30	-	13	80.6	3.60	0.72	5	-	-
Clay County	4 323	2.53	0.44	374	488	82.1	2.48	0.49	247	16	0.5
Bellevue-Joy CCD	651	2.65	0.46	56	66	81.5	2.56	0.51	36	2	-
Bellevue city	133	2.54	0.44	20	2	75.4	2.87	0.49	4	-	-
Scotland city (part)	-	-	(X)	-	-	(X)	-	(X)	-	-	(X)
Windthorst town (part)	2	2.00	0.33	-	2	100.0	-	(X)	-	-	(X)
Byers-Petrolia CCD	943	2.45	0.44	31	165	83.4	2.93	0.56	52	2	-
Byers city	215	2.41	0.43	12	25	91.4	2.83	0.52	9	-	-
Dean city (part)	9	2.00	0.38	2	-	66.7	-	(X)	-	-	(X)
Petrolia city	309	2.66	0.49	6	47	78.5	2.35	0.54	16	-	-
Henrietta CCD	2 729	2.53	0.44	287	257	81.8	2.28	0.46	159	12	0.9
Dean city (part)	125	2.65	0.41	11	16	85.3	2.44	0.53	6	-	-
Henrietta city	1 316	2.57	0.45	137	178	89.5	2.02	0.41	121	5	1.4
Jolly city	65	2.93	0.50	2	9	100.0	1.90	0.45	-	-	-
Scotland city (part)	-	-	(X)	-	-	(X)	-	(X)	-	-	(X)
Cochran County	1 309	2.66	0.50	74	214	84.2	3.17	0.64	127	3	-
Morton CCD	1 073	2.64	0.49	63	177	85.8	3.20	0.65	110	-	-
Morton city	755	2.77	0.55	56	124	87.9	3.27	0.69	91	-	-
Whiteface CCD	236	2.74	0.52	11	37	77.0	3.03	0.58	17	3	-
Whiteface town	164	2.71	0.52	7	29	74.1	3.24	0.68	12	-	-
Coke County	1 544	2.35	0.44	123	185	81.3	2.18	0.50	111	9	1.2
Bronte CCD	732	2.50	0.46	58	76	82.2	1.77	0.40	53	3	1.3
Blackwell city (part)	2	2.00	0.50	-	-	-	-	(X)	-	-	(X)
Bronte town	437	2.64	0.48	35	57	90.2	1.86	0.45	50	3	-
Robert Lee CCD	812	2.21	0.41	65	109	80.4	2.57	0.59	58	6	1.2
Robert Lee city	493	2.27	0.43	44	67	83.9	2.14	0.51	45	6	1.7
Coleman County	3 889	2.30	0.42	289	503	88.7	2.43	0.56	389	36	14.0
Coleman CCD	2 543	2.28	0.41	206	304	91.2	2.45	0.58	295	20	16.1
Coleman city	2 188	2.26	0.41	178	239	92.3	2.46	0.58	266	20	17.2
Novice CCD	331	2.28	0.42	25	38	72.6	2.56	0.53	16	4	-
Novice city	61	2.56	0.47	5	6	77.8	3.29	0.49	4	-	-
Santa Anna CCD	700	2.33	0.42	37	122	88.8	2.24	0.51	72	3	12.8
Santa Anna town	441	2.40	0.44	27	67	90.6	2.21	0.53	65	-	16.7
Talpa CCD	315	2.39	0.44	21	39	88.2	2.61	0.50	6	9	-
Collin County	181 970	2.97	0.40	22 786	2 405	95.1	2.05	0.53	32 010	93	67.9
Anna CCD	2 923	2.84	0.45	300	159	81.4	2.93	0.60	213	11	3.5
Anna city	388	2.93	0.51	27	41	92.9	3.26	0.70	49	6	-
McKinney city (part)	8	2.67	0.38	-	2	100.0	1.00	0.20	2	-	-
Melissa city	444	2.93	0.42	66	14	86.1	2.86	0.57	51	2	-
New Hope town (part)	97	3.00	0.45	12	4	87.1	3.75	0.75	-	-	-
Van Alstyne city (part)	-	-	(X)	-	-	(X)	-	(X)	-	-	(X)
Westminster city (part)	-	-	(X)	-	-	(X)	-	(X)	-	-	(X)
Weston city (part)	257	2.64	0.42	20	19	95.1	2.70	0.54	13	-	-
Blue Ridge CCD	1 861	2.74	0.46	222	95	71.7	3.31	0.68	108	5	0.8

Table 23. **Owner and Renter Household Characteristics: 2000**—Con.

[Data based on a sample (except Tables 65-68). For information on confidentiality protection, coverage, sampling error, and nonsampling error, see Appendix G.
For location of definitions, see "How to Use This Census Report"]

State County County Subdivision Place	Occupied housing units	Owner-occupied housing units: Average household size	Occupants per room	Year householder moved into unit: 1999 to March 2000	1969 or earlier	Percent 1 unit, detached or attached	Renter-occupied housing units: Average household size	Occupants per room	Year householder moved into unit: 1999 to March 2000	1969 or earlier	Percent 5 or more units in structure
Collin County—Con.											
Blue Ridge CCD—Con.											
Blue Ridge city	241	2.39	0.46	17	33	77.6	3.67	0.81	38	2	3.0
Farmersville city (part)	-	-	(X)	-	-	(X)	-	(X)	-	-	(X)
Westminster city (part)	145	2.64	0.45	26	12	68.9	2.92	0.60	5	-	-
Celina CCD	2 563	2.97	0.44	337	133	92.4	2.89	0.60	211	5	13.2
Celina town	644	2.68	0.47	38	68	98.4	3.11	0.69	107	2	20.0
Frisco city (part)	-	-	(X)	-	-	(X)	-	(X)	-	-	(X)
McKinney city (part)	32	2.46	0.43	5	-	79.2	1.25	0.19	-	-	-
Prosper town	688	3.10	0.48	118	37	95.0	2.99	0.63	46	-	10.5
Weston city (part)	-	-	(X)	-	-	(X)	-	(X)	-	-	(X)
Farmersville CCD	2 747	2.94	0.50	329	161	73.7	2.37	0.51	289	17	20.4
Farmersville city (part)	1 110	2.92	0.50	79	108	96.2	2.19	0.49	188	4	29.9
Nevada city (part)	13	4.46	0.69	-	-	53.8	-	(X)	-	-	(X)
Wylie city (part)	5	1.00	0.25	-	-	100.0	-	(X)	-	-	(X)
McKinney CCD	28 964	3.03	0.42	5 060	555	97.5	2.40	0.60	4 377	39	50.3
Fairview town (part)	134	3.10	0.37	11	-	96.7	1.21	0.27	-	-	-
Frisco city (part)	10 665	3.01	0.42	2 125	82	97.4	2.02	0.47	1 275	-	45.6
McKinney city (part)	18 098	3.04	0.41	2 916	473	97.6	2.55	0.65	3 099	39	52.2
Plano city (part)	-	-	(X)	-	-	(X)	-	(X)	-	-	(X)
Nevada CCD	1 604	2.95	0.50	250	66	69.3	3.13	0.64	67	-	4.2
Dallas city (part)	-	-	(X)	-	-	(X)	-	(X)	-	-	(X)
Josephine city (part)	198	2.98	0.54	7	13	76.4	2.42	0.56	8	-	-
Lavon town	129	2.77	0.46	13	7	98.3	4.44	0.74	6	-	-
Nevada city (part)	168	2.79	0.49	19	6	80.0	3.83	0.70	10	-	-
Royse City city (part)	67	3.22	0.57	4	13	100.0	4.00	1.00	-	-	-
Wylie city (part)	-	-	(X)	-	-	(X)	-	(X)	-	-	(X)
Plano CCD	137 229	2.97	0.39	15 777	1 070	97.2	1.95	0.51	26 444	15	73.8
Allen city	14 213	3.12	0.42	2 760	90	99.5	2.70	0.59	1 041	-	46.2
Carrollton city (part)	-	-	(X)	-	-	(X)	-	(X)	-	-	(X)
Dallas city (part)	24 126	2.58	0.35	1 164	10	94.3	1.50	0.47	9 128	-	88.6
Fairview town (part)	699	3.22	0.38	132	24	97.7	2.00	0.41	27	-	-
Garland city (part)	-	-	(X)	-	-	(X)	-	(X)	-	-	(X)
Lowry Crossing city (part)	36	2.14	0.37	2	4	92.9	1.75	0.48	3	-	-
Lucas city	947	3.18	0.41	114	31	98.3	1.88	0.34	26	-	-
McKinney city (part)	4	2.00	0.57	-	-	100.0	-	(X)	-	-	(X)
Murphy city	1 026	3.04	0.40	275	5	99.6	2.81	0.44	20	-	-
Parker city	480	2.80	0.35	51	15	97.4	3.20	0.54	12	-	-
Plano city (part)	80 067	3.00	0.39	8 713	628	98.8	2.15	0.53	13 801	13	69.4
Richardson city (part)	8 170	2.89	0.36	1 159	99	97.6	1.82	0.46	1 820	-	74.3
Sachse city (part)	561	2.90	0.41	238	-	100.0	2.43	0.39	23	-	-
St. Paul town	212	2.84	0.44	12	13	93.9	3.06	0.46	12	2	-
Wylie city (part)	4 882	3.02	0.48	932	115	78.7	2.71	0.59	447	-	30.2
Princeton CCD	4 079	2.87	0.50	511	166	69.3	2.59	0.58	301	1	19.1
Lowry Crossing city (part)	384	2.80	0.44	67	8	99.4	2.55	0.48	11	-	-
McKinney city (part)	36	2.78	0.52	2	7	63.9	-	(X)	-	-	(X)
New Hope town (part)	129	2.99	0.49	3	12	86.2	2.50	0.47	-	1	-
Princeton city	1 218	2.83	0.52	122	35	82.3	2.49	0.61	170	-	34.2
Wylie city (part)	-	-	(X)	-	-	(X)	-	(X)	-	-	(X)
Collingsworth County	1 294	2.51	0.44	71	299	95.9	2.18	0.46	161	2	-
Samnorwood CCD	87	2.65	0.40	1	32	94.1	1.89	0.36	5	2	-
Samnorwood CDP	17	2.30	0.32	-	6	100.0	2.71	0.56	-	-	-
Wellington CCD	1 207	2.50	0.44	70	267	96.0	2.20	0.46	156	-	-
Dodson town	50	2.42	0.44	2	5	100.0	2.80	0.56	2	-	-
Quail CDP	11	2.22	0.38	-	-	100.0	3.50	0.70	2	-	-
Wellington city	910	2.51	0.45	46	218	96.8	2.27	0.49	136	-	-
Colorado County	7 641	2.66	0.45	494	1 240	81.6	2.22	0.52	522	132	15.3
Columbus CCD	3 307	2.57	0.42	241	491	79.4	2.34	0.57	290	21	24.7
Columbus city	1 497	2.38	0.39	73	225	86.6	2.28	0.58	188	-	32.1
Eagle Lake CCD	1 715	3.09	0.53	104	277	87.3	1.93	0.44	119	62	12.0
Eagle Lake city	1 302	3.24	0.56	71	204	89.8	1.87	0.43	119	34	12.2
Garwood CCD	852	2.79	0.48	45	169	80.1	1.44	0.34	27	23	-
Weimar CCD	1 767	2.40	0.42	104	303	81.2	2.73	0.57	86	26	3.2
Weimar city	811	2.30	0.38	40	148	92.0	2.67	0.55	69	8	5.0
Comal County	29 066	2.70	0.45	3 129	1 567	81.7	2.44	0.58	3 092	50	28.9
Comal North CCD	11 744	2.60	0.44	1 575	188	75.6	2.67	0.59	709	-	7.7
Bulverde city (part)	1 324	2.80	0.40	130	-	96.2	3.42	0.62	30	-	11.6
Canyon Lake CDP (part)	6 814	2.44	0.45	925	113	72.7	2.44	0.54	542	-	10.0
Fair Oaks Ranch city (part)	82	3.63	0.41	46	-	100.0	-	(X)	-	-	(X)
New Braunfels city (part)	57	3.26	0.73	15	-	55.3	7.42	1.38	7	-	-
New Braunfels CCD	17 322	2.78	0.47	1 554	1 379	86.9	2.38	0.58	2 383	50	34.8
Bulverde city (part)	-	-	(X)	-	-	(X)	-	(X)	-	-	(X)
Canyon Lake CDP (part)	94	2.40	0.42	18	-	89.8	2.67	1.33	6	-	-
Garden Ridge city	687	2.85	0.37	88	15	99.4	2.39	0.42	5	-	-
New Braunfels city (part)	13 224	2.74	0.48	1 009	1 176	87.3	2.37	0.58	2 182	48	37.2
San Antonio city (part)	-	-	(X)	-	-	(X)	-	(X)	-	-	(X)
Schertz city (part)	83	2.19	0.39	8	2	4.7	3.30	0.77	12	-	37.5
Selma city (part)	9	2.17	0.43	-	3	50.0	2.00	0.40	-	-	-
Comanche County	5 522	2.37	0.43	475	578	83.8	2.82	0.62	451	74	7.5
Comanche CCD	2 937	2.47	0.45	244	260	83.4	2.70	0.59	248	21	6.7
Comanche city	1 669	2.46	0.45	157	132	86.2	2.69	0.61	179	12	6.5
De Leon CCD	1 809	2.33	0.42	165	231	84.4	2.60	0.59	148	34	12.2
De Leon city	941	2.32	0.42	92	94	84.7	2.75	0.67	117	23	17.4
Gustine CCD	776	2.12	0.40	66	87	84.0	3.84	0.80	55	19	-
Gustine town	189	2.16	0.42	19	19	96.2	3.52	0.74	11	3	-
Concho County	1 058	2.48	0.45	70	154	88.9	2.40	0.50	94	5	1.1
Eden-Millersview CCD	709	2.36	0.43	39	101	91.6	2.50	0.53	77	5	1.0
Eden city	503	2.35	0.44	33	69	91.8	2.43	0.56	64	-	1.5
Eola-Paint Rock CCD	349	2.70	0.49	31	53	84.2	2.09	0.41	17	-	1.5
Paint Rock town	116	3.09	0.55	6	6	75.5	1.72	0.33	11	-	-

Table 23. **Owner and Renter Household Characteristics: 2000**—Con.

[Data based on a sample (except Tables 65-68). For information on confidentiality protection, coverage, sampling error, and nonsampling error, see Appendix G.
For location of definitions, see "How to Use This Census Report"]

State County County Subdivision Place	Occupied housing units	Owner-occupied housing units: Average household size	Occupants per room	Year householder moved into unit: 1999 to March 2000	1969 or earlier	Percent 1 unit, detached or attached	Renter-occupied housing units: Average household size	Occupants per room	Year householder moved into unit: 1999 to March 2000	1969 or earlier	Percent 5 or more units in structure
Cooke County	13 643	2.66	0.46	1 313	1 285	82.3	2.47	0.55	1 825	72	14.0
Callisburg CCD	2 028	2.72	0.50	291	103	61.5	2.82	0.60	185	19	-
Callisburg city	128	2.61	0.46	9	10	67.3	2.95	0.61	2	-	-
Gainesville city (part)	41	3.50	0.42	14	-	100.0	2.67	0.40	8	-	-
Oak Ridge town	72	2.51	0.59	18	-	14.5	3.71	0.90	13	-	-
Gainesville CCD	5 872	2.57	0.45	380	770	93.2	2.45	0.58	1 261	35	20.1
Gainesville city (part)	5 821	2.58	0.45	380	764	93.1	2.44	0.57	1 261	35	20.2
Gainesville Southeast CCD	2 440	2.54	0.43	311	55	77.7	2.39	0.48	133	-	1.8
Gainesville city (part)	20	2.20	0.32	8	-	30.0	-	(X)	-	-	(X)
Lake Kiowa CDP	855	2.12	0.35	148	-	100.0	3.31	0.57	46	-	-
Muenster CCD	1 753	2.81	0.47	143	241	89.4	2.18	0.44	111	10	-
Gainesville city (part)	19	0.88	0.18	-	-	62.5	1.33	0.22	-	-	-
Lindsay town	276	3.00	0.49	23	36	100.0	2.47	0.51	21	-	-
Muenster city	580	2.56	0.44	42	101	92.9	2.46	0.54	42	3	-
Valley View CCD	1 550	2.83	0.47	188	116	79.6	2.58	0.52	135	8	8.4
Gainesville city (part)	55	2.49	0.37	-	5	100.0	-	(X)	-	-	(X)
Valley View town	276	2.70	0.44	27	28	96.8	2.77	0.58	40	3	30.2
Coryell County	19 950	2.76	0.47	1 118	869	88.0	3.10	0.66	5 325	45	15.9
Copperas Cove CCD	11 151	2.87	0.48	756	276	89.3	2.84	0.65	3 052	15	22.2
Copperas Cove city (part)	10 297	2.90	0.49	699	255	93.8	2.84	0.65	2 985	15	22.6
Evant CCD	481	2.24	0.40	29	80	86.3	3.40	0.65	33	-	-
Evant town (part)	108	1.99	0.37	11	13	100.0	2.78	0.56	16	-	-
Flat CCD	335	2.34	0.41	19	47	87.6	3.62	0.89	31	-	1.4
Fort Hood CCD	2 564	3.48	0.65	34	-	69.0	4.02	0.75	1 502	-	8.3
Copperas Cove city (part)	22	-	(X)	-	-	(X)	1.82	0.61	-	-	-
Fort Hood CDP (part)	2 517	5.47	0.92	9	-	100.0	4.04	0.75	1 502	-	8.4
Gatesville CCD	3 895	2.67	0.46	170	345	91.7	2.27	0.53	640	5	11.8
Gatesville city	2 546	2.61	0.46	107	199	93.7	2.20	0.53	546	-	14.4
South Mountain town	149	2.72	0.46	14	14	87.8	2.88	0.64	16	-	-
North Coryell CCD	547	2.59	0.45	34	42	77.4	3.23	0.61	22	9	-
Oglesby CCD	633	2.74	0.51	53	38	68.1	2.36	0.49	26	8	-
McGregor city (part)	-	-	(X)	-	-	(X)	-	(X)	-	-	(X)
Oglesby city	168	2.67	0.51	4	18	87.5	2.33	0.52	11	3	-
Turnersville CCD	344	2.55	0.44	23	41	80.6	3.08	0.56	19	8	-
Cottle County	820	2.25	0.39	53	126	94.7	2.35	0.50	84	4	3.4
Paducah North CCD	765	2.24	0.39	50	120	95.0	2.30	0.50	79	4	3.8
Paducah town	650	2.25	0.41	46	99	95.1	2.27	0.51	69	4	4.4
Paducah South CCD	55	2.43	0.39	3	6	90.0	2.76	0.52	5	-	-
Crane County	1 360	2.85	0.53	99	187	89.1	3.23	0.71	110	4	2.0
Crane North CCD	55	2.72	0.56	-	13	100.0	4.00	1.00	8	-	-
Crane South CCD	1 305	2.85	0.53	99	174	88.6	3.20	0.70	102	4	2.1
Crane city	1 090	2.86	0.53	84	162	90.9	3.44	0.74	96	4	2.6
Crockett County	1 524	2.90	0.53	101	208	80.2	2.04	0.47	122	6	13.3
East Crockett CCD	1 473	2.92	0.54	101	196	79.7	2.05	0.48	109	6	14.2
Ozona CDP	1 258	3.01	0.57	71	148	80.4	2.01	0.46	86	6	16.2
West Crockett CCD	51	2.04	0.34	-	12	100.0	1.88	0.38	13	-	-
Crosby County	2 512	2.71	0.49	128	290	92.3	2.94	0.65	308	33	3.0
Crosbyton CCD	909	2.65	0.47	35	95	91.1	2.53	0.57	104	3	1.8
Crosbyton city	680	2.84	0.52	25	69	95.4	2.32	0.56	84	3	2.3
Lorenzo CCD	635	2.81	0.49	29	66	91.1	3.09	0.68	85	15	9.1
Lorenzo city	477	2.81	0.51	19	48	93.8	3.13	0.76	77	8	12.8
Ralls CCD	968	2.69	0.50	64	129	94.2	3.25	0.71	119	15	-
Ralls city	772	2.72	0.52	58	117	95.6	3.31	0.73	78	5	-
Culberson County	1 052	3.01	0.55	73	98	69.0	2.36	0.50	163	-	1.9
Van Horn CCD	896	3.07	0.56	49	94	72.1	2.50	0.55	127	-	2.6
Van Horn town	822	3.05	0.55	35	92	75.5	2.44	0.54	119	-	2.7
Van Horn Rural CCD	156	2.49	0.47	24	4	41.3	1.98	0.38	36	-	-
Dallam County	2 317	2.65	0.47	131	260	81.4	2.72	0.60	434	20	4.2
Dalhart CCD	2 035	2.66	0.48	115	232	82.4	2.69	0.60	383	20	4.5
Dalhart city (part)	1 751	2.64	0.49	99	202	82.0	2.67	0.62	367	13	4.9
Texline CCD	282	2.60	0.43	16	28	74.3	2.93	0.59	51	-	1.9
Texline town	199	2.46	0.44	14	20	69.1	2.63	0.59	46	-	2.6
Dallas County	807 621	2.88	0.47	48 089	50 773	94.2	2.51	0.70	179 506	2 297	65.9
Northeast CCD	532 971	2.79	0.44	31 631	31 418	93.7	2.43	0.68	122 871	1 402	68.5
Addison town	7 597	1.91	0.30	316	-	98.0	1.79	0.54	3 484	-	83.0
Balch Springs city	6 158	3.40	0.62	313	427	95.5	2.78	0.67	1 224	24	40.5
Carrollton city (part)	17 984	2.68	0.43	1 188	506	92.9	2.79	0.72	3 656	18	68.4
Combine city (part)	195	3.37	0.63	23	8	21.3	2.69	0.78	16	-	-
Dallas city (part)	315 113	2.63	0.42	15 129	19 043	90.1	2.37	0.70	87 302	1 066	72.7
Farmers Branch city	9 808	2.85	0.45	610	1 250	96.7	2.92	0.69	1 329	26	56.0
Garland city (part)	73 234	3.00	0.49	5 262	3 743	98.6	2.81	0.71	11 433	104	56.3
Highland Park town	3 578	2.66	0.32	278	424	95.0	1.65	0.36	267	15	55.4
Mesquite city (part)	44 077	2.99	0.49	3 303	2 651	99.2	2.47	0.62	7 148	63	58.4
Richardson city (part)	26 869	2.69	0.39	1 594	2 068	98.0	2.46	0.62	4 651	47	61.6
Rowlett city (part)	12 119	3.11	0.46	1 658	85	98.9	2.75	0.52	444	-	11.5
Sachse city (part)	2 654	3.04	0.46	550	59	98.2	3.23	0.68	187	-	6.4
Seagoville city (part)	3 253	2.84	0.54	307	304	77.0	2.74	0.62	399	-	16.3
Sunnyvale town	886	3.06	0.39	115	23	99.5	2.49	0.48	8	-	-
University Park city	8 013	3.01	0.38	790	750	92.9	1.65	0.38	1 184	36	35.4
Wylie city (part)	80	2.11	0.45	32	-	-	1.78	0.30	9	-	-
Southwest CCD	274 650	3.05	0.51	16 458	19 355	95.3	2.68	0.72	56 635	895	60.6
Carrollton city (part)	-	-	(X)	-	-	(X)	-	(X)	-	-	(X)
Cedar Hill city (part)	10 772	3.09	0.48	1 553	157	98.9	2.41	0.54	939	-	40.3
Cockrell Hill city	1 150	3.91	0.82	50	88	96.7	3.81	1.00	191	6	33.3
Coppell city (part)	12 123	3.17	0.41	1 514	24	96.8	2.22	0.55	1 739	-	64.8
Dallas city (part)	100 572	3.21	0.58	4 211	11 184	96.9	3.11	0.82	17 859	632	50.9
DeSoto city	13 751	2.83	0.41	1 216	497	96.0	2.37	0.59	1 600	26	59.0
Duncanville city	12 862	2.84	0.44	817	740	99.1	2.65	0.59	1 384	25	43.1
Ferris city (part)	-	-	(X)	-	-	(X)	-	(X)	-	-	(X)

Table 23. **Owner and Renter Household Characteristics: 2000**—Con.

[Data based on a sample (except Tables 65-68). For information on confidentiality protection, coverage, sampling error, and nonsampling error, see Appendix G.
For location of definitions, see "How to Use This Census Report"]

State County County Subdivision Place	Occupied housing units	Owner-occupied housing units: Average household size	Occupants per room	Year householder moved into unit: 1999 to March 2000	1969 or earlier	Percent 1 unit, detached or attached	Renter-occupied housing units: Average household size	Occupants per room	Year householder moved into unit: 1999 to March 2000	1969 or earlier	Percent 5 or more units in structure
Dallas County—Con.											
Southwest CCD—Con.											
Glenn Heights city (part)	1 827	3.03	0.57	203	21	74.4	3.14	0.71	372	-	-
Grand Prairie city (part)	33 311	3.06	0.53	2 421	1 862	92.3	2.84	0.73	5 362	116	47.7
Grapevine city (part)	-	-	(X)	-	-	(X)	-	(X)	-	-	(X)
Hutchins city	937	2.81	0.55	110	82	61.0	3.23	0.69	66	2	6.0
Irving city	76 262	2.84	0.47	3 550	3 896	93.8	2.29	0.67	25 316	85	77.3
Lancaster city	9 206	2.96	0.50	656	624	97.6	2.36	0.61	1 581	-	53.9
Lewisville city (part)	-	-	(X)	-	-	(X)	-	(X)	-	-	(X)
Ovilla city (part)	92	2.48	0.37	-	-	91.3	-	(X)	-	-	(X)
Wilmer city	966	3.05	0.60	87	80	69.3	3.58	0.94	137	3	34.0
Dawson County	4 726	2.80	0.50	179	697	92.8	2.37	0.53	511	21	7.5
Lamesa CCD	3 964	2.83	0.50	159	605	93.9	2.16	0.50	464	16	8.8
Lamesa city	3 701	2.81	0.50	127	571	94.4	2.22	0.52	415	16	9.8
Los Ybanez city	11	2.50	0.63	-	-	100.0	4.40	2.00	-	-	-
Lamesa Northeast CCD	159	2.61	0.51	2	17	83.5	3.52	0.66	6	1	4.0
O'Donnell city (part)	43	2.55	0.55	2	7	97.5	5.33	0.89	-	-	-
Lamesa Northwest CCD	178	2.93	0.49	11	33	88.1	3.39	0.65	18	-	-
Lamesa Southeast CCD	262	2.33	0.40	3	22	85.5	2.96	0.58	17	-	-
Ackerly city (part)	60	2.41	0.45	-	3	80.5	3.63	0.91	-	-	-
Lamesa Southwest CCD	163	2.76	0.47	4	20	90.8	3.80	0.77	6	4	-
Deaf Smith County	6 180	3.04	0.55	386	539	92.0	2.81	0.65	869	26	13.8
Hereford East CCD	5 875	3.07	0.56	371	506	92.1	2.81	0.66	827	26	14.6
Hereford city	4 811	3.08	0.56	303	380	95.1	2.77	0.65	752	10	16.8
Hereford West CCD	305	2.41	0.38	15	33	88.2	2.83	0.52	42	-	-
Delta County	2 094	2.55	0.46	149	233	86.8	2.27	0.51	254	-	11.3
Cooper CCD	1 492	2.62	0.47	108	147	88.8	2.36	0.53	229	-	14.0
Cooper city	841	2.44	0.44	47	80	93.9	2.26	0.53	184	-	17.8
Pecan Gap CCD	602	2.40	0.44	41	86	82.5	1.91	0.41	25	-	-
Pecan Gap city (part)	103	2.08	0.38	2	14	87.0	2.15	0.48	11	-	-
Denton County	158 903	2.94	0.43	19 279	2 601	90.7	2.17	0.57	32 259	125	62.7
Colony CCD	10 435	3.06	0.47	1 695	47	97.3	2.91	0.60	796	-	24.0
Frisco city (part)	1 366	2.50	0.29	564	-	99.3	1.60	0.41	259	-	87.3
Hackberry town	167	2.96	0.61	11	5	22.7	5.08	1.39	4	-	-
Lewisville city (part)	-	-	(X)	-	-	(X)	-	(X)	-	-	(X)
Little Elm town (part)	-	-	(X)	-	-	(X)	-	(X)	-	-	(X)
Plano city (part)	-	-	(X)	-	-	(X)	-	(X)	-	-	(X)
The Colony city (part)	8 479	3.15	0.51	1 087	27	99.6	3.09	0.61	527	-	13.8
Denton CCD	31 357	2.73	0.44	2 319	1 220	87.3	2.08	0.58	10 460	51	57.8
Corinth city (part)	-	-	(X)	-	-	(X)	-	(X)	-	-	(X)
Denton city (part)	30 000	2.72	0.43	2 111	1 151	90.9	2.08	0.58	10 428	51	58.3
Krum city (part)	2	2.00	0.29	-	-	100.0	-	(X)	-	-	(X)
Hebron CCD	34 701	2.97	0.43	3 249	28	97.1	1.92	0.52	9 429	13	79.0
Carrollton city (part)	21 177	3.01	0.44	2 317	9	99.3	2.28	0.52	2 899	13	61.0
Dallas city (part)	11 880	2.59	0.40	381	-	97.9	1.71	0.52	6 480	-	90.3
Hebron town	254	3.28	0.38	184	6	97.2	1.00	0.17	-	-	-
Lewisville city (part)	537	3.71	0.79	166	13	9.9	1.85	0.43	45	-	-
Plano city (part)	849	2.49	0.29	201	-	99.3	0.40	0.08	5	-	-
The Colony city (part)	4	-	(X)	-	-	(X)	6.25	0.89	-	-	-
Justin-Roanoke CCD	9 717	2.85	0.41	1 540	246	79.3	2.76	0.59	841	20	25.0
Argyle city	791	2.99	0.39	97	26	95.6	2.94	0.56	31	2	-
Bartonville town (part)	356	3.06	0.40	37	2	88.1	2.39	0.53	13	-	-
Corral City town	12	4.00	0.57	-	-	-	2.80	0.58	2	-	-
Denton city (part)	46	3.23	0.40	23	2	82.5	1.67	0.38	6	-	-
Double Oak town (part)	8	2.75	0.39	2	-	100.0	-	(X)	-	-	(X)
Flower Mound town (part)	1 054	2.74	0.36	146	-	90.7	2.94	0.57	27	-	-
Fort Worth city (part)	32	3.00	0.41	-	9	83.3	1.50	0.50	-	-	-
Grapevine city (part)	-	-	(X)	-	-	(X)	-	(X)	-	-	(X)
Haslet city (part)	-	-	(X)	-	-	(X)	-	(X)	-	-	(X)
Justin city	663	2.82	0.44	76	54	99.6	2.44	0.53	54	5	32.9
Marshall Creek town	146	2.54	0.48	27	-	5.5	4.74	1.18	15	-	-
Northlake town	312	2.93	0.51	30	10	38.4	2.58	0.53	65	2	-
Ponder town	183	2.49	0.46	14	22	98.0	2.48	0.58	19	-	15.2
Roanoke city	1 148	2.50	0.42	245	28	79.0	2.50	0.64	299	-	65.3
Southlake city (part)	133	2.71	0.34	-	11	81.0	2.94	0.74	9	-	-
Trophy Club town (part)	2 260	2.86	0.36	398	5	99.5	2.96	0.59	164	-	29.4
Westlake town (part)	7	2.00	0.33	-	-	100.0	4.00	0.67	-	-	-
Lewisville CCD	60 397	3.01	0.42	8 644	665	92.4	2.26	0.58	9 662	26	68.0
Bartonville town (part)	30	4.50	0.50	6	-	100.0	-	(X)	-	-	(X)
Carrollton city (part)	-	-	(X)	-	-	(X)	-	(X)	-	-	(X)
Coppell city (part)	56	2.68	0.33	56	-	100.0	-	(X)	-	-	(X)
Copper Canyon town	412	2.96	0.37	34	4	97.1	2.43	0.45	9	-	-
Corinth city (part)	3 940	2.91	0.40	1 189	29	97.9	2.74	0.49	97	7	6.0
Denton city (part)	852	2.75	0.49	178	25	63.7	3.15	0.69	84	-	-
Double Oak town (part)	674	3.16	0.37	95	4	100.0	1.83	0.35	3	-	-
Flower Mound town (part)	15 252	3.17	0.40	3 179	49	98.4	2.96	0.57	538	-	21.1
Grapevine city (part)	-	-	(X)	-	-	(X)	-	(X)	-	-	(X)
Hickory Creek town	765	2.63	0.40	59	38	96.0	3.10	0.59	29	-	-
Highland Village city	3 869	3.16	0.39	445	35	99.5	2.76	0.39	59	-	-
Lake Dallas city	2 185	2.85	0.46	216	63	84.2	2.44	0.56	329	-	28.1
Lewisville city (part)	29 488	2.92	0.46	2 726	365	91.8	2.13	0.58	8 152	7	79.4
Shady Shores town	519	2.87	0.43	55	25	96.4	2.24	0.48	36	-	-
Pilot Point-Aubrey CCD	6 879	2.81	0.46	1 210	238	79.9	3.05	0.68	605	13	13.3
Aubrey city	559	2.70	0.48	87	36	93.9	2.96	0.67	86	-	14.7
Cross Roads town	228	2.27	0.34	35	8	86.8	2.65	0.61	20	2	-
Denton city (part)	-	-	(X)	-	-	(X)	-	(X)	-	-	(X)
Frisco city (part)	20	1.85	0.27	5	6	75.0	-	(X)	-	-	(X)
Krugerville city	326	2.69	0.45	29	15	97.0	4.23	0.79	7	-	-
Lakewood Village city	123	2.82	0.43	12	2	100.0	4.50	0.74	2	-	-
Lincoln Park town	182	2.40	0.49	54	-	1.4	4.34	0.94	23	-	-
Little Elm town (part)	1 204	2.97	0.51	455	18	69.8	3.50	0.84	103	-	13.1
Oak Point city	599	2.92	0.43	139	-	95.0	2.19	0.42	13	-	-
Pilot Point city	1 209	2.79	0.48	105	89	95.7	2.94	0.66	195	2	33.6

Table 23. **Owner and Renter Household Characteristics: 2000**—Con.

[Data based on a sample (except Tables 65-68). For information on confidentiality protection, coverage, sampling error, and nonsampling error, see Appendix G.
For location of definitions, see "How to Use This Census Report"]

State County County Subdivision Place	Occupied housing units	Owner-occupied housing units: Average household size	Occupants per room	Year householder moved into unit: 1999 to March 2000	1969 or earlier	Percent 1 unit, detached or attached	Renter-occupied housing units: Average household size	Occupants per room	Year householder moved into unit: 1999 to March 2000	1969 or earlier	Percent 5 or more units in structure
Denton County—Con.											
Sanger CCD	5 417	2.87	0.48	622	157	78.6	2.73	0.57	466	2	8.6
Denton city (part)	2	2.00	0.33	-	2	100.0	-	(X)	-	-	(X)
Krum city (part)	678	2.90	0.51	103	37	98.1	2.98	0.56	54	-	2.0
Sanger city	1 638	2.73	0.50	171	37	89.0	2.64	0.59	249	2	16.2
DeWitt County	7 207	2.51	0.44	560	1 070	81.9	2.57	0.57	673	71	7.7
Cuero CCD	3 136	2.51	0.44	284	391	75.9	2.68	0.61	389	31	13.0
Cuero city	2 456	2.50	0.45	215	302	76.4	2.72	0.61	348	20	15.1
Westhoff-Arneckville CCD	867	2.49	0.43	53	151	82.1	2.37	0.45	30	15	-
Yoakum CCD	1 489	2.60	0.46	65	253	91.6	2.38	0.52	122	12	1.7
Yoakum city (part)	790	2.69	0.50	25	111	95.7	2.43	0.56	86	-	2.6
Yorktown CCD	1 715	2.47	0.44	158	275	83.4	2.56	0.57	132	13	2.5
Nordheim city	135	2.44	0.45	5	18	89.1	2.38	0.53	4	-	-
Yorktown city	869	2.47	0.45	78	131	85.6	2.68	0.65	67	8	4.1
Dickens County	980	2.24	0.41	69	117	92.2	2.45	0.54	65	20	1.8
Dickens CCD	360	2.18	0.39	25	51	89.2	2.78	0.54	26	16	-
Dickens city	151	2.45	0.48	20	12	82.3	2.96	0.65	11	-	-
Spur CCD	620	2.27	0.42	44	66	93.9	2.21	0.54	39	4	3.1
Spur city	467	2.17	0.41	35	52	98.3	2.23	0.55	35	4	3.6
Dimmit County	3 308	3.19	0.63	247	626	80.5	2.69	0.61	345	17	5.5
Asherton CCD	547	3.11	0.62	34	112	75.9	3.32	0.76	51	5	3.3
Asherton city	424	3.05	0.61	31	96	79.1	3.54	0.79	42	-	4.5
Catarina CDP	38	3.55	0.70	-	11	68.4	-	(X)	-	-	(X)
Big Wells CCD	279	2.85	0.62	28	46	88.6	2.58	0.58	13	3	-
Big Wells city	243	2.94	0.63	19	36	87.4	2.14	0.50	13	-	-
Brundage CDP	11	-	(X)	-	-	(X)	4.09	0.82	-	-	-
Carrizo Springs CCD	2 482	3.26	0.64	185	468	80.6	2.59	0.59	281	9	6.2
Carrizo Hill CDP	159	3.66	0.84	42	-	46.3	1.68	0.57	13	-	-
Carrizo Springs city	1 794	3.19	0.62	88	406	91.9	2.81	0.64	241	9	7.6
Donley County	1 578	2.30	0.40	95	188	85.6	2.28	0.49	130	15	1.0
Clarendon CCD	1 244	2.28	0.40	83	150	85.6	2.26	0.48	115	15	1.2
Clarendon city	766	2.42	0.41	47	95	94.8	2.10	0.46	99	6	1.7
Howardwick city	210	1.97	0.36	25	-	63.7	2.54	0.50	3	-	-
Hedley CCD	334	2.39	0.41	12	38	85.8	2.37	0.54	15	-	-
Hedley city	162	2.42	0.44	6	17	88.0	1.92	0.47	9	-	-
Duval County	4 350	2.80	0.53	234	820	76.6	3.23	0.74	298	38	14.1
Benavides CCD	998	2.63	0.49	43	249	74.9	3.29	0.68	41	6	8.8
Benavides city	628	2.54	0.47	26	170	78.5	3.22	0.67	33	2	9.4
Freer CCD	1 371	2.82	0.55	78	180	70.1	3.17	0.75	108	9	15.3
Freer city	1 118	2.89	0.57	67	154	73.4	3.18	0.79	89	4	18.9
Realitos-Concepcion CCD	373	2.57	0.48	27	103	86.3	3.27	0.68	17	3	-
Concepcion CDP	27	3.19	0.60	-	13	100.0	-	(X)	-	-	(X)
Realitos CDP	71	2.88	0.56	9	10	77.6	2.08	0.40	5	-	-
San Diego CCD	1 608	2.95	0.54	86	288	80.8	3.24	0.77	132	20	17.2
San Diego city (part)	1 304	2.92	0.54	31	284	82.6	3.33	0.79	115	15	10.1
Eastland County	7 321	2.38	0.42	561	822	86.9	2.44	0.54	673	55	17.7
Cisco CCD	1 967	2.28	0.40	146	237	92.4	2.84	0.57	164	21	12.8
Cisco city	1 514	2.30	0.41	118	188	92.2	2.81	0.58	133	7	13.3
Eastland CCD	2 389	2.43	0.43	164	226	84.8	2.38	0.55	266	-	24.5
Eastland city	1 538	2.44	0.43	68	158	89.1	2.49	0.57	229	-	28.8
Gorman CCD	1 007	2.53	0.45	51	139	83.8	2.09	0.49	68	24	6.8
Carbon town	100	2.34	0.46	1	11	85.1	2.31	0.60	2	3	-
Gorman city	460	2.70	0.51	16	52	85.9	1.91	0.47	25	9	13.3
Ranger CCD	1 197	2.32	0.42	114	121	87.2	2.37	0.58	126	-	25.4
Ranger city	975	2.29	0.42	100	99	89.0	2.27	0.56	121	-	27.4
Rising Star CCD	761	2.32	0.41	86	99	82.6	2.19	0.46	49	10	4.0
Rising Star town	342	2.41	0.44	23	37	85.7	2.10	0.47	36	5	4.4
Ector County	43 846	2.94	0.53	2 648	4 531	82.2	2.25	0.57	6 833	179	47.0
Goldsmith-Penwell CCD	6 476	3.19	0.61	492	303	47.9	2.65	0.57	389	12	4.1
Goldsmith city	100	2.22	0.37	10	11	79.0	3.84	0.73	10	3	-
Odessa city (part)	-	-	(X)	-	-	(X)	-	(X)	-	-	(X)
West Odessa CDP	5 742	3.19	0.60	451	290	47.5	2.51	0.54	352	9	4.6
Odessa CCD	37 370	2.88	0.51	2 156	4 228	90.0	2.22	0.57	6 444	167	50.1
Gardendale CDP	426	2.63	0.48	58	19	64.3	3.18	0.60	26	15	9.7
Odessa city (part)	33 371	2.91	0.51	1 868	3 906	94.5	2.17	0.56	6 101	143	53.0
Edwards County	801	2.65	0.49	49	149	80.9	2.73	0.57	53	8	1.2
Rocksprings North CCD	516	2.88	0.55	33	108	83.6	2.96	0.63	28	4	2.0
Rocksprings town (part)	418	3.03	0.61	25	89	83.1	2.88	0.64	23	4	-
Rocksprings South CCD	285	2.22	0.40	16	41	75.8	2.35	0.49	25	4	-
Rocksprings town (part)	3	-	(X)	-	-	(X)	2.33	0.33	3	-	-
Ellis County	37 020	3.00	0.49	3 893	2 118	84.8	2.82	0.64	3 608	114	20.1
Ennis CCD	7 506	2.88	0.49	550	727	87.9	3.06	0.70	897	45	14.7
Alma town	107	3.03	0.53	13	8	68.4	3.44	0.74	4	2	-
Ennis city (part)	5 306	2.92	0.50	312	539	95.9	3.03	0.70	762	38	17.1
Garrett town	144	2.76	0.52	10	9	61.0	3.05	0.66	17	-	-
Waxahachie city (part)	-	-	(X)	-	-	(X)	-	(X)	-	-	(X)
Ferris CCD	3 975	3.19	0.55	470	147	64.2	2.91	0.62	257	-	2.8
Ennis city (part)	-	-	(X)	-	-	(X)	-	(X)	-	-	(X)
Ferris city (part)	651	2.98	0.51	24	50	95.0	3.04	0.70	76	-	5.7
Palmer town	559	3.23	0.58	41	37	75.2	2.99	0.62	55	-	-
Red Oak city (part)	-	-	(X)	-	-	(X)	-	(X)	-	-	(X)
Italy CCD	1 430	2.66	0.46	120	152	86.1	3.32	0.69	110	6	7.2
Italy town	658	2.89	0.50	54	62	96.0	3.52	0.74	67	4	10.9
Milford town	255	2.61	0.49	17	41	84.3	2.55	0.55	5	2	-
Maypearl CCD	1 391	3.14	0.50	182	33	77.5	2.66	0.57	81	-	-
Maypearl city	251	3.11	0.53	18	20	92.0	2.92	0.60	28	-	-
Midlothian city (part)	5	2.60	0.43	-	-	100.0	-	(X)	-	-	(X)
Venus town (part)	-	-	(X)	-	-	(X)	-	(X)	-	-	(X)

Table 23. **Owner and Renter Household Characteristics: 2000**—Con.

[Data based on a sample (except Tables 65-68). For information on confidentiality protection, coverage, sampling error, and nonsampling error, see Appendix G.
For location of definitions, see "How to Use This Census Report"]

State County County Subdivision Place	Occupied housing units	Owner-occupied housing units: Average household size	Occupants per room	Year householder moved into unit: 1999 to March 2000	1969 or earlier	Percent 1 unit, detached or attached	Renter-occupied housing units: Average household size	Occupants per room	Year householder moved into unit: 1999 to March 2000	1969 or earlier	Percent 5 or more units in structure
Ellis County—Con.											
Midlothian CCD	4 573	3.00	0.48	564	185	83.4	2.81	0.70	334	-	28.2
Cedar Hill city (part)	17	1.71	0.31	-	-	100.0	-	(X)	-	-	(X)
Grand Prairie city (part)	-	-	(X)	-	-	(X)	-	(X)	-	-	(X)
Mansfield city (part)	69	3.14	0.54	13	23	85.5	-	(X)	-	-	(X)
Midlothian city (part)	2 276	2.87	0.49	185	119	86.2	2.65	0.66	273	-	35.0
Venus town (part)	-	-	(X)	-	-	(X)	-	(X)	-	-	(X)
Waxahachie CCD	18 145	3.01	0.49	2 007	874	89.6	2.64	0.60	1 929	63	26.1
Bardwell city	176	3.62	0.72	13	7	70.0	2.59	0.71	10	3	-
Cedar Hill city (part)	-	-	(X)	-	-	(X)	-	(X)	-	-	(X)
Glenn Heights city (part)	516	3.23	0.52	55	-	96.1	2.88	0.63	20	-	-
Midlothian city (part)	386	3.36	0.57	116	-	100.0	1.50	0.15	22	-	-
Oak Leaf town	413	2.98	0.41	27	-	98.7	4.00	0.60	-	-	-
Ovilla city (part)	1 072	3.05	0.42	156	8	100.0	3.90	0.69	-	11	-
Pecan Hill city	211	2.77	0.44	20	-	76.2	3.11	0.55	3	-	-
Red Oak city (part)	1 498	3.02	0.51	81	35	96.6	2.29	0.59	131	8	38.6
Waxahachie city (part)	7 315	2.75	0.47	582	624	93.0	2.69	0.63	1 373	5	32.4
El Paso County	210 022	3.34	0.57	13 871	18 044	89.2	2.89	0.73	34 144	886	45.4
El Paso CCD	168 623	3.20	0.54	8 728	16 833	94.4	2.82	0.73	30 338	854	49.5
El Paso city (part)	168 258	3.20	0.54	8 667	16 782	94.5	2.82	0.73	30 325	854	49.6
Socorro city (part)	267	3.17	0.63	52	51	53.7	3.43	1.00	6	-	-
El Paso East CCD	25 953	3.91	0.74	3 168	787	68.7	3.77	0.87	1 636	17	10.9
Agua Dulce CDP	159	3.75	0.76	15	-	64.1	2.53	0.63	11	-	-
Butterfield CDP	8	2.38	0.79	8	-	-	-	(X)	-	-	(X)
Clint town	309	3.16	0.50	12	70	89.8	3.46	0.73	16	-	-
El Paso city (part)	4 400	3.70	0.65	1 006	7	92.2	2.44	0.50	249	-	36.2
Fabens CDP	2 088	3.67	0.74	147	263	70.2	4.07	0.97	219	5	24.9
Homestead Meadows North CDP	1 154	3.82	0.68	146	-	53.1	3.94	0.90	56	-	-
Homestead Meadows South CDP	1 498	4.42	0.82	61	-	67.5	4.86	0.93	70	-	-
Horizon City city	1 680	3.22	0.51	249	10	93.6	3.62	0.70	132	-	19.9
Morning Glory CDP	111	4.17	0.80	10	-	87.1	6.80	1.36	-	-	-
San Elizario CDP	2 579	4.21	0.84	217	104	60.4	4.17	0.97	123	-	2.2
Socorro city (part)	6 649	4.09	0.78	436	240	66.0	3.90	0.99	464	6	3.7
Sparks CDP	681	4.11	0.80	67	-	49.0	4.14	1.03	98	-	10.3
Tornillo CDP	401	4.30	0.88	42	22	53.5	3.12	0.78	30	-	-
El Paso North Central CCD	1 527	5.88	1.34	25	-	100.0	3.50	0.67	973	-	1.7
El Paso city (part)	-	-	(X)	-	-	(X)	-	(X)	-	-	(X)
Fort Bliss CDP	1 527	5.88	1.34	25	-	100.0	3.50	0.67	973	-	1.7
El Paso Northwest CCD	13 919	3.45	0.58	1 950	424	82.4	3.00	0.64	1 197	15	15.3
Anthony town	684	3.62	0.67	24	73	81.6	3.11	0.76	76	2	17.9
Canutillo CDP	1 427	3.42	0.65	119	165	52.7	3.59	0.88	125	9	13.0
El Paso city (part)	9 519	3.31	0.53	1 618	151	91.2	2.83	0.56	838	4	17.3
Prado Verde CDP	64	3.31	0.43	15	-	100.0	-	(X)	-	-	(X)
Vinton village	477	4.19	0.85	69	6	35.4	2.67	0.68	45	-	-
Westway CDP	939	4.23	0.89	30	13	78.3	3.58	1.04	73	-	6.4
Erath County	12 568	2.64	0.46	1 108	646	81.8	2.21	0.54	2 419	43	25.6
Dublin CCD	2 113	2.69	0.47	148	167	76.3	3.05	0.68	383	6	15.4
Dublin city	1 352	2.56	0.45	40	110	81.6	2.98	0.67	319	-	18.6
Morgan Mill-Bluff Dale CCD	866	2.47	0.45	109	70	75.7	2.55	0.55	43	11	-
Stephenville CCD	8 890	2.65	0.46	788	364	85.1	1.99	0.51	1 929	26	29.9
Stephenville city	5 927	2.50	0.45	434	237	95.8	1.99	0.53	1 555	16	36.9
Stephenville South CCD	699	2.62	0.48	63	45	72.0	3.08	0.67	64	-	-
Falls County	6 496	2.53	0.44	302	781	87.3	2.56	0.56	713	81	13.5
Chilton CCD	1 003	2.66	0.48	76	117	78.3	3.06	0.64	46	7	-
Bruceville-Eddy city (part)	-	-	(X)	-	-	(X)	-	(X)	-	-	(X)
Golinda city (part)	137	2.48	0.45	4	21	94.5	2.70	0.59	10	2	-
Lott CCD	807	2.54	0.44	44	100	81.8	2.71	0.60	61	17	1.1
Lott city	299	2.52	0.42	22	56	89.3	2.46	0.59	31	6	2.4
Marlin CCD	2 939	2.46	0.42	95	338	94.4	2.50	0.57	441	28	19.6
Marlin city	2 387	2.49	0.42	83	254	98.1	2.44	0.56	389	25	21.9
Perry CCD	320	2.47	0.41	11	52	83.1	2.35	0.46	40	-	-
Reagan CCD	307	2.32	0.42	26	31	79.1	2.69	0.59	16	5	10.2
Rosebud CCD	1 120	2.64	0.46	50	143	88.8	2.41	0.51	109	24	10.2
Rosebud city	561	2.57	0.46	22	84	93.8	2.48	0.52	50	4	7.5
Fannin County	11 105	2.57	0.45	1 013	1 055	82.9	2.34	0.52	1 205	63	12.4
Bonham CCD	3 960	2.48	0.44	315	411	87.5	2.28	0.52	648	7	18.7
Bonham city	2 867	2.45	0.43	209	318	91.0	2.24	0.52	591	7	21.3
Ector city (part)	-	-	(X)	-	-	(X)	-	(X)	-	-	(X)
Dodd City CCD	658	2.56	0.44	77	83	78.0	2.46	0.51	26	6	-
Dodd City town	162	2.54	0.44	18	21	69.3	2.75	0.61	17	-	-
Ladonia town (part)	-	-	(X)	-	-	(X)	-	(X)	-	-	(X)
Windom town	93	2.74	0.47	6	12	92.7	2.27	0.38	-	2	-
Ector CCD	1 078	2.61	0.46	89	96	81.3	2.24	0.52	90	5	8.8
Ector city (part)	246	2.60	0.49	15	22	75.4	2.56	0.57	33	-	5.1
Savoy city	320	2.75	0.49	30	25	78.4	1.87	0.48	39	3	18.4
Whitewright town (part)	-	-	(X)	-	-	(X)	-	(X)	-	-	(X)
Honey Grove CCD	1 098	2.45	0.42	85	105	85.4	2.42	0.53	133	-	10.3
Honey Grove city	697	2.39	0.42	50	64	95.8	2.26	0.52	107	-	11.6
Ladonia town (part)	-	-	(X)	-	-	(X)	-	(X)	-	-	(X)
Ladonia CCD	377	2.44	0.43	40	50	82.4	2.79	0.55	23	4	2.4
Ladonia town (part)	285	2.29	0.40	27	39	85.0	3.00	0.59	19	4	3.4
Pecan Gap city (part)	3	3.33	0.50	-	-	100.0	-	(X)	-	-	(X)
Leonard CCD	2 315	2.76	0.47	216	188	81.2	2.41	0.52	203	18	8.4
Bailey city	84	2.87	0.48	-	4	79.2	3.10	0.61	15	-	-
Leonard city	687	2.80	0.49	46	42	93.7	2.32	0.52	98	6	3.3
Trenton city	277	2.42	0.43	7	47	94.7	2.38	0.55	42	2	10.0
Whitewright town (part)	4	5.75	0.58	-	-	100.0	-	(X)	-	-	(X)
Ravenna-Telephone CCD	1 619	2.55	0.46	191	122	77.7	2.30	0.49	82	23	0.9
Ravenna city	93	2.34	0.44	7	11	62.1	4.00	1.20	4	-	-
Fayette County	8 722	2.53	0.43	526	1 416	84.3	2.11	0.48	528	106	10.7
Fayetteville CCD	709	2.35	0.41	47	142	86.4	2.30	0.45	43	8	-
Fayetteville city	120	2.25	0.39	6	15	89.6	2.63	0.46	5	2	-

Table 23. **Owner and Renter Household Characteristics: 2000**—Con.

[Data based on a sample (except Tables 65-68). For information on confidentiality protection, coverage, sampling error, and nonsampling error, see Appendix G.
For location of definitions, see "How to Use This Census Report"]

State County County Subdivision Place	Occupied housing units	Owner-occupied housing units: Average household size	Occupants per room	Year householder moved into unit: 1999 to March 2000	1969 or earlier	Percent 1 unit, detached or attached	Renter-occupied housing units: Average household size	Occupants per room	Year householder moved into unit: 1999 to March 2000	1969 or earlier	Percent 5 or more units in structure
Fayette County—Con.											
Flatonia CCD	1 312	2.57	0.46	57	199	82.0	2.18	0.48	42	49	4.3
Flatonia town	503	2.71	0.49	27	77	72.5	2.35	0.55	30	18	6.7
La Grange CCD	2 733	2.64	0.44	110	367	81.2	2.00	0.50	238	-	17.6
La Grange city (part)	1 756	2.73	0.46	85	237	83.2	1.99	0.51	186	-	21.2
La Grange West CCD	1 339	2.60	0.43	148	193	84.6	2.09	0.43	49	-	4.5
La Grange city (part)	19	1.32	0.19	-	19	100.0	-	(X)	-	-	(X)
Round Top CCD	771	2.31	0.40	52	150	85.1	2.07	0.37	25	13	-
Carmine city	87	2.55	0.43	6	21	87.0	1.17	0.23	6	8	-
Round Top town	44	1.71	0.29	-	14	100.0	3.17	0.50	4	-	-
Schulenburg CCD	1 858	2.46	0.41	112	365	89.2	2.22	0.53	131	36	10.5
Schulenburg city	1 047	2.41	0.40	84	190	89.7	2.06	0.51	95	18	12.7
Fisher County	1 785	2.34	0.41	86	324	88.1	2.55	0.57	131	19	3.1
McCaulley CCD	118	2.35	0.41	6	14	84.3	4.00	0.82	2	-	-
Hamlin city (part)	-	-	(X)	-	-	(X)	-	(X)	-	-	(X)
Roby CCD	781	2.33	0.42	39	152	84.4	2.75	0.60	39	2	8.0
Roby city	261	2.24	0.41	15	44	92.6	3.15	0.72	7	2	11.9
Rotan CCD	886	2.35	0.41	41	158	92.5	2.36	0.54	90	17	0.8
Rotan city	663	2.33	0.41	30	111	93.0	2.33	0.55	78	13	1.0
Floyd County	2 730	2.61	0.46	166	422	94.2	3.31	0.77	299	32	2.5
Floydada CCD	1 688	2.54	0.45	99	241	95.8	3.31	0.83	214	16	3.2
Floydada city	1 353	2.58	0.47	99	191	95.7	3.36	0.88	183	16	3.8
Lockney CCD	1 042	2.73	0.46	67	181	91.6	3.31	0.69	85	16	1.4
Lockney town	693	2.86	0.50	42	90	92.3	3.15	0.71	65	4	2.2
Foard County	664	2.36	0.43	32	104	96.6	2.43	0.54	53	11	4.8
Crowell CCD	568	2.36	0.43	18	88	97.2	2.44	0.55	50	6	5.6
Crowell city	463	2.31	0.43	14	65	98.8	2.40	0.57	50	6	6.3
Thalia CCD	96	2.34	0.41	14	16	93.2	2.36	0.47	3	5	-
Fort Bend County	110 915	3.21	0.46	13 324	2 469	94.8	2.83	0.64	9 317	156	37.4
Fulshear-Simonton CCD	8 879	3.14	0.40	2 295	101	96.6	2.51	0.55	217	7	34.9
Cinco Ranch CDP (part)	2 598	3.40	0.39	566	-	100.0	3.62	0.43	32	-	-
Cumings CDP	180	4.47	0.85	13	-	52.4	2.57	0.81	6	5	-
Fulshear city	246	2.75	0.43	16	18	84.4	3.36	0.73	10	-	-
Houston city (part)	-	-	(X)	-	-	(X)	-	(X)	-	-	(X)
Katy city (part)	424	2.25	0.42	17	9	62.5	1.90	0.58	112	-	80.4
Pecan Grove CDP (part)	206	2.39	0.34	91	-	100.0	2.15	0.48	18	-	-
Richmond city (part)	-	-	(X)	-	-	(X)	-	(X)	-	-	(X)
Rosenberg city (part)	-	-	(X)	-	-	(X)	-	(X)	-	-	(X)
Simonton city	257	2.77	0.41	20	12	94.3	2.75	0.46	9	2	-
Needville CCD	3 516	2.99	0.51	342	305	76.0	2.52	0.59	193	22	12.5
Fairchilds village (part)	194	3.55	0.60	4	9	68.7	1.97	0.49	9	3	-
Needville city	906	2.80	0.48	76	118	90.1	2.31	0.55	116	9	20.4
Pleak village (part)	69	3.25	0.47	4	-	91.0	9.50	1.19	2	-	-
Orchard-Kendleton CCD	1 152	2.78	0.49	105	155	75.6	2.72	0.53	80	18	3.3
Kendleton city	179	2.49	0.45	5	38	84.8	2.80	0.57	14	1	14.6
Orchard city	151	2.86	0.53	4	15	80.4	2.52	0.50	19	3	4.5
Rosenberg city (part)	10	4.00	1.00	6	-	100.0	3.50	0.70	2	-	-
Rosenberg-Richmond CCD	18 039	3.07	0.49	1 642	1 121	86.1	3.05	0.78	2 327	49	39.1
Beasley city	216	2.66	0.50	3	35	82.6	3.11	0.72	16	2	13.2
Fairchilds village (part)	21	3.73	0.54	-	3	86.7	4.50	0.79	2	-	-
Greatwood CDP	2 214	2.97	0.35	346	-	99.6	2.26	0.31	50	-	-
Missouri City city (part)	-	-	(X)	-	-	(X)	-	(X)	-	-	(X)
Pleak village (part)	271	2.75	0.45	12	30	75.6	2.48	0.53	18	3	13.0
Richmond city (part)	3 133	3.16	0.54	144	283	77.7	3.00	0.82	629	19	49.7
Rosenberg city (part)	7 930	3.03	0.55	374	680	85.6	3.00	0.81	1 289	12	40.4
Sugar Land city (part)	-	-	(X)	-	-	(X)	-	(X)	-	-	(X)
Thompsons town	89	2.66	0.43	7	16	75.7	2.42	0.74	2	2	-
Stafford-Missouri City CCD	27 509	3.23	0.49	2 857	402	95.9	3.29	0.62	1 471	32	10.4
Arcola city	294	3.64	0.67	17	34	74.0	4.07	0.79	19	2	3.0
Fifth Street CDP	510	4.84	1.03	32	31	64.9	2.74	0.78	50	28	-
Fresno CDP	1 897	3.45	0.57	268	72	78.2	3.80	0.82	121	2	-
Houston city (part)	9 505	3.36	0.56	740	75	98.7	3.63	0.65	589	-	1.6
Missouri City city (part)	12 082	3.04	0.43	1 312	86	99.7	2.90	0.48	339	-	6.7
Pearland city (part)	-	-	(X)	-	-	(X)	-	(X)	-	-	(X)
Sienna Plantation CDP	553	3.41	0.41	264	-	88.3	2.73	0.55	-	-	-
Stafford city (part)	2 105	3.21	0.51	170	86	91.5	2.96	0.69	296	-	38.2
Sugar Land city (part)	-	-	(X)	-	-	(X)	-	(X)	-	-	(X)
Sugar Land CCD	51 820	3.28	0.45	6 083	385	98.2	2.54	0.58	5 029	28	51.7
Four Corners CDP	776	3.70	0.52	70	22	85.5	4.38	1.02	38	-	-
Houston city (part)	234	3.57	0.56	4	-	87.2	5.32	0.74	24	-	-
Meadows Place city	1 607	3.04	0.43	162	26	100.0	2.44	0.33	31	-	-
Mission Bend CDP (part)	5 540	3.52	0.59	621	9	99.4	2.98	0.55	232	-	0.8
Missouri City city (part)	3 140	3.37	0.43	531	-	99.5	2.69	0.55	191	-	51.0
New Territory CDP	3 762	3.57	0.45	517	9	98.9	1.77	0.46	185	-	70.9
Pecan Grove CDP (part)	4 310	3.15	0.41	426	-	99.7	2.31	0.53	375	-	65.2
Richmond city (part)	259	3.36	0.66	15	7	53.3	4.37	1.14	30	-	-
Stafford city (part)	3 632	3.35	0.50	226	8	89.7	1.92	0.55	1 658	-	88.6
Sugar Land city (part)	20 612	3.13	0.42	1 870	266	98.5	2.65	0.58	1 531	7	44.0
Franklin County	3 754	2.50	0.45	396	231	81.8	2.37	0.55	294	7	7.4
Mount Vernon CCD	2 794	2.52	0.44	294	156	82.1	2.41	0.55	242	7	8.6
Mount Vernon town	911	2.47	0.42	70	77	93.9	2.26	0.53	138	5	15.8
Winnsboro CCD	960	2.47	0.45	102	75	80.7	2.23	0.55	52	-	3.6
Winnsboro city (part)	308	2.37	0.43	36	24	96.7	2.27	0.53	33	-	7.4
Freestone County	6 588	2.43	0.43	658	648	76.3	2.65	0.61	498	33	8.0
Butler CCD	604	2.12	0.40	68	79	64.1	3.53	0.77	27	8	-
Oakwood town (part)	4	2.00	0.40	-	-	-	-	(X)	-	-	(X)
Fairfield CCD	2 650	2.53	0.45	317	211	75.8	2.47	0.56	169	9	16.3
Fairfield city	1 236	2.51	0.46	75	148	86.0	2.23	0.52	123	9	21.9
Teague CCD	2 474	2.36	0.41	179	293	80.4	2.89	0.68	200	8	2.3
Teague city	1 309	2.41	0.42	69	197	89.5	2.72	0.66	159	7	3.2
Wortham CCD	860	2.57	0.47	94	65	74.6	2.13	0.51	102	8	2.9

Table 23. **Owner and Renter Household Characteristics: 2000**—Con.

[Data based on a sample (except Tables 65-68). For information on confidentiality protection, coverage, sampling error, and nonsampling error, see Appendix G.
For location of definitions, see "How to Use This Census Report"]

State County County Subdivision Place	Occupied housing units	Owner-occupied housing units: Average household size	Occupants per room	Year householder moved into unit: 1999 to March 2000	1969 or earlier	Percent 1 unit, detached or attached	Renter-occupied housing units: Average household size	Occupants per room	Year householder moved into unit: 1999 to March 2000	1969 or earlier	Percent 5 or more units in structure
Freestone County—Con.											
Wortham CCD—Con.											
Kirvin town	44	2.91	0.53	2	3	61.8	2.20	0.48	6	2	-
Streetman town (part)	103	2.11	0.39	12	21	80.7	2.10	0.50	11	-	-
Wortham town	418	2.51	0.43	39	33	88.7	2.08	0.50	76	3	4.2
Frio County	4 743	3.08	0.61	348	559	74.6	2.76	0.70	639	32	11.7
Dilley CCD	1 227	3.22	0.67	95	125	70.0	2.54	0.64	205	5	19.6
Dilley city	958	3.26	0.68	60	112	74.0	2.59	0.67	192	5	21.8
Hilltop CDP	97	3.42	0.86	7	-	38.1	-	(X)	-	-	(X)
Moore CCD	446	2.58	0.53	35	30	68.7	2.83	0.57	24	-	-
Bigfoot CDP	120	2.17	0.49	5	7	73.5	2.61	0.58	7	-	-
Moore CDP	269	2.81	0.56	28	17	65.3	2.47	0.49	10	-	-
Pearsall CCD	3 070	3.12	0.60	218	404	77.5	2.84	0.73	410	27	9.3
North Pearsall CDP	160	3.51	0.67	21	-	52.8	3.66	1.03	5	-	-
Pearsall city	2 214	3.07	0.58	88	373	86.7	2.86	0.75	335	13	10.7
West Pearsall CDP	78	3.60	0.84	9	4	60.0	1.63	0.33	-	-	-
Gaines County	4 681	3.02	0.55	348	379	77.2	3.24	0.73	457	15	4.5
Seagraves CCD	1 204	2.92	0.55	65	156	77.2	3.08	0.68	121	4	2.9
Seagraves city	810	2.91	0.57	38	114	81.1	2.82	0.65	79	4	4.1
Seminole CCD	3 477	3.06	0.55	283	223	77.3	3.32	0.75	336	11	5.2
Denver City town (part)	-	-	(X)	-	-	(X)	-	(X)	-	-	(X)
Seminole city	2 105	2.73	0.51	148	157	85.3	3.04	0.74	243	5	8.2
Galveston County	94 782	2.74	0.45	7 008	7 895	91.4	2.31	0.58	14 175	516	46.1
Bolivar Peninsula CCD	1 801	2.21	0.50	181	142	87.2	1.76	0.45	162	2	1.0
Bolivar Peninsula CDP	1 801	2.21	0.50	181	142	87.2	1.76	0.45	162	2	1.0
Galveston city (part)	-	-	(X)	-	-	(X)	-	(X)	-	-	(X)
San Leon CDP (part)	-	-	(X)	-	-	(X)	-	(X)	-	-	(X)
Texas City city (part)	-	-	(X)	-	-	(X)	-	(X)	-	-	(X)
Galveston CCD	24 540	2.49	0.43	1 079	2 361	91.5	2.14	0.56	5 692	308	52.0
Galveston city (part)	23 806	2.51	0.43	951	2 348	91.0	2.14	0.56	5 631	308	52.4
Hitchcock city (part)	-	-	(X)	-	-	(X)	-	(X)	-	-	(X)
Jamaica Beach city	489	2.18	0.43	79	7	99.8	2.25	0.52	49	-	8.0
Tiki Island village (part)	-	-	(X)	-	-	(X)	-	(X)	-	-	(X)
La Marque-Hitchcock CCD	9 539	2.51	0.45	718	1 266	92.6	2.63	0.61	936	58	22.5
Bayou Vista city	797	2.08	0.39	110	6	99.7	2.25	0.46	50	-	-
Hitchcock city (part)	2 314	2.60	0.46	142	343	86.5	2.61	0.59	270	20	22.6
La Marque city (part)	5 240	2.56	0.45	348	877	93.9	2.68	0.64	545	38	25.3
Santa Fe city (part)	70	2.97	0.50	4	6	100.0	3.80	0.76	6	-	-
Tiki Island village (part)	482	2.14	0.36	69	-	98.2	1.76	0.38	11	-	48.8
Texas City-League City CCD	58 902	2.86	0.45	5 030	4 126	91.3	2.41	0.59	7 385	148	45.5
Bacliff CDP	2 510	2.78	0.55	232	110	71.7	2.80	0.66	457	-	3.7
Clear Lake Shores city	585	2.13	0.39	49	15	95.1	1.84	0.40	98	-	57.2
Dickinson city	6 085	2.81	0.46	420	430	88.7	2.70	0.69	979	-	50.0
Friendswood city (part)	7 138	3.07	0.40	519	181	98.0	2.09	0.48	424	-	50.8
Hitchcock city (part)	50	3.66	0.66	-	-	80.0	-	(X)	-	-	(X)
Kemah city	906	3.16	0.49	70	48	94.9	2.12	0.52	287	-	59.2
La Marque city (part)	35	3.70	0.53	7	-	100.0	3.00	0.50	-	-	-
League City city (part)	16 123	2.93	0.43	2 106	422	95.9	2.26	0.54	1 931	15	54.3
San Leon CDP (part)	1 825	2.20	0.47	157	82	78.2	2.75	0.72	228	-	2.6
Santa Fe city (part)	3 442	2.71	0.47	285	324	81.5	2.72	0.60	278	16	18.8
Seabrook city (part)	-	-	(X)	-	-	(X)	-	(X)	-	-	(X)
Texas City city (part)	15 447	2.81	0.47	743	2 220	96.6	2.30	0.59	2 426	110	53.0
Garza County	1 663	2.84	0.50	105	288	90.0	2.17	0.50	256	27	18.4
Post Northwest CCD	323	2.95	0.51	13	63	92.8	2.96	0.57	38	-	13.5
Post city (part)	-	-	(X)	-	-	(X)	-	(X)	-	-	(X)
Post Southeast CCD	1 340	2.81	0.50	92	225	89.2	2.03	0.48	218	27	19.3
Post city (part)	1 238	2.86	0.51	87	209	90.2	1.99	0.48	218	22	20.6
Gillespie County	8 521	2.42	0.42	575	935	84.1	2.22	0.49	751	62	15.7
Fredericksburg CCD	5 873	2.44	0.43	404	641	88.1	2.18	0.51	617	47	19.2
Fredericksburg city	3 712	2.28	0.40	265	483	94.5	2.12	0.51	481	36	24.8
Fredericksburg East CCD	1 340	2.45	0.41	31	207	81.8	2.52	0.48	55	6	-
Stonewall CDP	186	2.96	0.56	7	30	67.9	2.07	0.41	16	-	-
Harper CCD	1 308	2.32	0.40	140	87	71.4	2.14	0.40	79	9	3.5
Harper CDP	413	2.62	0.49	24	29	70.1	1.96	0.40	62	-	6.7
Glasscock County	483	2.90	0.49	36	43	83.4	2.93	0.62	32	4	-
Garden City North CCD	234	2.68	0.47	13	29	83.0	2.94	0.60	14	-	-
Garden City South CCD	249	3.15	0.51	23	14	83.8	2.93	0.63	18	4	-
Goliad County	2 644	2.63	0.47	218	328	70.8	2.34	0.54	161	12	4.8
Goliad North CCD	1 622	2.63	0.45	183	183	74.3	2.38	0.56	125	12	6.9
Goliad city	754	2.53	0.44	59	105	84.0	2.53	0.63	112	4	10.3
Goliad South CCD	368	2.84	0.56	10	56	62.5	2.09	0.46	7	-	-
Weesatche-Ander CCD	654	2.53	0.46	25	89	67.4	2.38	0.55	29	-	-
Gonzales County	6 782	2.69	0.49	396	778	75.8	2.70	0.65	726	166	9.2
Gonzales CCD	3 362	2.75	0.49	162	398	81.1	2.59	0.63	427	98	12.5
Gonzales city	2 560	2.87	0.51	103	309	85.6	2.48	0.62	371	87	14.4
Gonzales Northwest CCD	783	2.62	0.47	41	87	72.4	2.22	0.48	59	8	-
Gonzales Southwest CCD	514	2.63	0.43	22	63	70.4	2.83	0.68	35	13	-
Nixon CCD	1 250	2.70	0.52	114	104	72.3	3.29	0.79	128	23	7.0
Nixon city (part)	685	2.99	0.58	63	73	76.1	3.10	0.73	103	12	6.2
Smiley CCD	361	2.43	0.50	33	55	68.1	2.59	0.58	35	13	8.9
Smiley city	172	2.41	0.46	7	33	79.7	2.85	0.63	16	-	5.9
Waelder CCD	512	2.74	0.52	24	71	71.8	2.55	0.62	42	11	3.1
Waelder city	327	3.02	0.58	21	46	71.4	2.62	0.65	31	6	4.3
Gray County	8 793	2.49	0.43	627	1 302	92.3	2.06	0.46	850	29	20.6
McLean CCD	454	2.14	0.37	45	78	92.3	2.46	0.48	18	5	-
McLean town	340	2.03	0.36	38	62	94.0	2.21	0.46	14	5	-
Pampa CCD	7 774	2.52	0.44	528	1 135	93.1	2.00	0.45	809	21	22.4

Table 23. **Owner and Renter Household Characteristics: 2000**—Con.

[Data based on a sample (except Tables 65-68). For information on confidentiality protection, coverage, sampling error, and nonsampling error, see Appendix G.
For location of definitions, see "How to Use This Census Report"]

State County County Subdivision Place	Occupied housing units	Owner-occupied housing units: Average household size	Owner-occupied: Occupants per room	Owner-occupied: Year householder moved into unit: 1999 to March 2000	Owner-occupied: Year householder moved into unit: 1969 or earlier	Owner-occupied: Percent 1 unit, detached or attached	Renter-occupied housing units: Average household size	Renter-occupied: Occupants per room	Renter-occupied: Year householder moved into unit: 1999 to March 2000	Renter-occupied: Year householder moved into unit: 1969 or earlier	Renter-occupied: Percent 5 or more units in structure
Gray County—Con.											
Pampa CCD—Con.											
Pampa city	7 399	2.51	0.44	512	1 091	93.9	1.99	0.45	800	19	22.9
Pampa East CCD	565	2.42	0.40	54	89	81.3	2.91	0.56	23	3	2.3
Lefors town	229	2.42	0.44	14	44	85.1	2.82	0.61	13	-	-
Grayson County	42 849	2.60	0.44	3 366	3 413	86.9	2.30	0.55	5 986	180	30.2
East Grayson CCD	31 461	2.60	0.43	2 165	2 816	90.5	2.30	0.55	4 840	159	30.7
Bells town	485	2.53	0.44	59	40	90.9	2.40	0.50	66	4	4.5
Denison city (part)	9 069	2.49	0.42	569	930	96.3	2.33	0.55	1 368	73	21.1
Howe town (part)	931	2.79	0.51	84	84	83.2	2.45	0.58	133	5	40.6
Knollwood village	142	2.77	0.57	49	-	3.9	1.43	0.29	7	-	-
Sherman city (part)	12 868	2.60	0.43	672	1 195	94.6	2.21	0.55	2 866	48	41.4
Tom Bean city	356	2.56	0.43	24	30	94.7	2.86	0.67	45	1	25.2
Van Alstyne city (part)	925	2.53	0.42	104	92	96.2	2.82	0.66	101	-	13.6
Whitewright town (part)	643	2.60	0.46	38	79	91.9	2.29	0.52	60	6	14.2
Northwest Grayson CCD	8 782	2.52	0.44	890	451	75.7	2.13	0.51	969	3	34.8
Denison city (part)	64	3.18	0.54	-	-	66.7	1.24	0.18	6	-	-
Pottsboro town	585	2.73	0.44	65	22	90.8	2.60	0.55	70	-	28.9
Sadler city	167	1.94	0.38	18	14	72.3	3.31	0.73	25	-	-
Sherman city (part)	697	3.16	0.40	36	7	100.0	1.73	0.52	383	-	87.6
Southmayd city (part)	333	2.90	0.52	59	15	32.4	2.73	0.53	25	-	-
Whitesboro city	1 512	2.58	0.46	55	111	90.0	1.98	0.49	170	-	26.6
Southwest Grayson CCD	2 606	2.79	0.46	311	146	86.4	3.03	0.62	177	18	3.9
Collinsville town	468	2.43	0.45	45	41	88.5	3.01	0.64	52	6	1.6
Dorchester town	45	2.47	0.41	2	2	78.1	3.62	0.60	5	-	-
Gunter city	323	2.99	0.52	23	24	84.9	3.27	0.76	29	-	8.1
Howe town (part)	-	-	(X)	-	-	(X)	-	(X)	-	-	(X)
Sherman city (part)	176	2.79	0.46	36	-	100.0	2.58	0.43	-	-	-
Southmayd city (part)	-	-	(X)	-	-	(X)	-	(X)	-	-	(X)
Tioga town	287	2.64	0.48	32	22	95.2	2.42	0.54	22	2	2.6
Gregg County	42 687	2.68	0.45	2 907	3 393	88.4	2.28	0.56	7 020	141	34.9
Gladewater CCD	2 712	2.50	0.43	191	242	85.6	2.69	0.61	472	8	7.1
Clarksville City city (part)	301	2.62	0.48	15	20	71.4	2.65	0.59	25	-	-
Gladewater city (part)	1 408	2.44	0.42	90	148	92.6	2.47	0.59	330	8	8.7
Warren City city (part)	124	2.32	0.41	4	12	89.4	3.56	0.75	13	-	-
White Oak city (part)	586	2.60	0.43	61	37	88.1	3.77	0.72	83	-	6.8
Kilgore CCD	3 801	2.72	0.48	193	366	88.5	2.17	0.52	653	23	29.3
Kilgore city (part)	3 204	2.73	0.47	123	337	92.5	2.10	0.51	541	23	30.8
Longview CCD	29 673	2.68	0.44	1 746	2 318	93.5	2.25	0.56	5 571	97	39.9
Longview city (part)	27 279	2.66	0.44	1 594	2 103	94.1	2.25	0.56	5 308	69	41.4
White Oak city (part)	1 375	2.95	0.49	75	122	90.6	2.10	0.49	214	-	9.9
Longview Northwest CCD	1 882	2.88	0.46	197	106	85.8	1.98	0.44	106	-	5.5
Longview city (part)	459	3.06	0.51	32	20	91.1	1.97	0.48	45	-	17.9
White Oak city (part)	12	3.08	0.62	-	-	100.0	-	(X)	-	-	(X)
Longview South CCD	1 878	2.45	0.44	227	154	73.3	2.99	0.62	64	13	3.0
Easton city (part)	169	3.04	0.60	9	12	46.7	4.47	0.91	6	7	-
Lakeport city	349	2.44	0.45	53	29	63.4	2.62	0.55	11	-	-
Sabine CCD	2 741	2.78	0.50	353	207	65.2	2.42	0.56	154	-	4.7
Kilgore city (part)	155	2.48	0.50	-	45	37.4	-	(X)	-	-	(X)
Liberty City CDP	663	2.82	0.46	78	41	90.7	2.27	0.56	72	-	-
Longview city (part)	-	-	(X)	-	-	(X)	-	(X)	-	-	(X)
Grimes County	7 753	2.75	0.50	727	562	70.5	2.45	0.54	588	58	9.5
Anderson-Bedias CCD	2 854	2.67	0.49	286	189	71.2	2.28	0.46	117	16	-
Anderson city	86	2.15	0.37	7	15	83.3	2.57	0.55	1	-	-
Navasota CCD	4 899	2.79	0.51	441	373	70.0	2.51	0.57	471	42	12.4
Navasota city	2 386	2.85	0.48	161	218	79.5	2.62	0.64	395	30	15.7
Todd Mission city	49	3.07	0.71	7	-	63.6	1.80	0.69	2	-	-
Guadalupe County	30 900	2.88	0.49	3 439	1 897	78.0	2.67	0.62	2 964	88	17.4
Guadalupe East CCD	2 805	2.79	0.48	324	101	62.5	2.29	0.56	185	-	17.7
Kingsbury CDP (part)	134	2.65	0.49	8	32	61.2	-	(X)	-	-	(X)
Seguin city (part)	141	1.95	0.32	38	-	100.0	0.99	0.46	41	-	86.9
Guadalupe North CCD	5 019	3.13	0.56	608	245	61.9	2.87	0.62	368	7	1.6
Geronimo CDP	204	2.95	0.47	4	8	62.3	3.24	0.58	6	-	-
Kingsbury CDP (part)	112	2.45	0.40	9	18	78.2	1.82	0.36	11	-	-
New Braunfels city (part)	100	2.40	0.46	-	16	78.1	2.04	0.44	14	-	-
Redwood CDP	920	3.97	0.89	100	12	19.4	3.85	0.96	64	-	-
Seguin city (part)	90	2.39	0.44	15	29	100.0	1.71	0.29	-	-	-
Guadalupe Southwest CCD	4 162	2.73	0.48	406	290	69.0	2.60	0.58	234	10	18.1
Cibolo city (part)	-	-	(X)	-	-	(X)	-	(X)	-	-	(X)
McQueeney CDP (part)	131	3.24	0.63	16	-	69.8	1.07	0.21	-	-	-
New Berlin city	174	2.97	0.48	7	16	78.5	1.60	0.38	9	-	-
Santa Clara city (part)	-	-	(X)	-	-	(X)	-	(X)	-	-	(X)
Seguin city (part)	811	2.34	0.42	87	46	84.4	2.67	0.69	104	-	49.2
Zuehl CDP	130	2.08	0.42	6	8	63.0	0.73	0.15	-	-	-
Guadalupe West CCD	4 898	2.93	0.51	621	215	73.1	2.49	0.51	362	2	1.1
Cibolo city (part)	-	-	(X)	-	-	(X)	-	(X)	-	-	(X)
McQueeney CDP (part)	883	2.48	0.43	138	41	63.7	2.02	0.43	106	-	4.8
Marion city	367	2.95	0.58	9	44	88.5	3.02	0.67	10	2	-
New Braunfels city (part)	266	2.81	0.50	102	-	87.7	7.17	1.19	6	-	-
Northcliff CDP	671	2.57	0.43	63	-	97.4	2.93	0.52	38	-	-
Santa Clara city (part)	364	2.86	0.44	35	29	78.1	3.59	0.43	-	-	-
Schertz city (part)	-	-	(X)	-	-	(X)	-	(X)	-	-	(X)
Schertz-Cibolo CCD	7 519	2.82	0.43	1 183	173	91.3	2.77	0.61	720	9	22.4
Cibolo city (part)	1 093	2.92	0.44	157	22	92.4	2.81	0.59	66	-	26.9
Schertz city (part)	6 097	2.81	0.43	992	148	93.3	2.73	0.61	654	9	22.7
Selma city (part)	11	3.38	0.52	-	3	100.0	2.33	0.39	-	-	-
Seguin CCD	6 497	2.83	0.51	297	873	97.6	2.67	0.69	1 095	60	25.1
Seguin city (part)	6 497	2.83	0.51	297	873	97.6	2.67	0.69	1 095	60	25.1
Hale County	11 975	2.89	0.51	693	1 210	92.2	2.79	0.65	2 037	119	12.8
Abernathy CCD	985	2.73	0.46	39	114	96.5	3.24	0.66	101	7	9.7
Abernathy city (part)	750	2.70	0.47	39	94	97.2	3.33	0.72	79	3	11.8
Hale Center CCD	1 140	2.75	0.50	62	114	87.4	2.88	0.64	157	19	4.4

Table 23. **Owner and Renter Household Characteristics: 2000**—Con.

[Data based on a sample (except Tables 65-68). For information on confidentiality protection, coverage, sampling error, and nonsampling error, see Appendix G.
For location of definitions, see "How to Use This Census Report"]

State County County Subdivision Place	Occupied housing units	Owner-occupied housing units: Average household size	Occupants per room	Year householder moved into unit: 1999 to March 2000	1969 or earlier	Percent 1 unit, detached or attached	Renter-occupied housing units: Average household size	Occupants per room	Year householder moved into unit: 1999 to March 2000	1969 or earlier	Percent 5 or more units in structure
Hale County—Con.											
Hale Center CCD—Con.											
Hale Center city	798	2.76	0.52	52	69	88.7	2.86	0.65	120	12	6.6
Petersburg CCD	548	2.82	0.52	14	75	95.9	3.02	0.64	47	12	2.3
Petersburg city	428	2.96	0.55	14	55	94.9	2.92	0.67	33	9	3.1
Plainview CCD	9 302	2.93	0.51	578	907	92.1	2.74	0.65	1 732	81	14.4
Edmonson town	38	3.17	0.59	4	3	75.9	2.78	0.64	4	-	-
Plainview city	7 615	2.93	0.52	384	728	96.9	2.62	0.64	1 521	81	17.0
Seth Ward CDP	597	3.27	0.67	99	46	58.8	3.10	0.75	94	-	-
Hall County	1 548	2.38	0.43	107	264	96.4	2.53	0.55	183	12	13.6
Estelline CCD	110	2.33	0.44	9	20	100.0	1.70	0.38	7	4	-
Estelline town	70	2.35	0.45	9	7	100.0	1.90	0.45	7	4	-
Lakeview CCD	107	2.54	0.47	4	14	96.3	3.22	0.60	13	-	-
Lakeview town	50	2.51	0.47	4	-	97.1	3.60	0.69	6	-	-
Memphis CCD	1 080	2.34	0.41	73	170	97.0	2.55	0.57	153	4	16.4
Memphis city	1 028	2.32	0.41	65	162	96.9	2.40	0.54	144	4	17.7
Turkey CCD	251	2.47	0.48	21	60	92.9	2.45	0.51	10	4	10.0
Turkey city	211	2.51	0.49	21	46	95.0	2.77	0.60	6	4	13.3
Hamilton County	3 374	2.36	0.41	316	388	90.5	2.41	0.52	252	28	6.3
Hamilton CCD	2 365	2.35	0.40	240	299	93.3	2.36	0.49	169	20	6.8
Evant town (part)	54	2.22	0.40	4	6	100.0	5.69	1.01	2	-	-
Hamilton city	1 225	2.33	0.41	140	128	95.3	2.32	0.50	118	18	9.9
Hico CCD	1 009	2.37	0.42	76	89	83.8	2.53	0.58	83	8	5.1
Hico city	565	2.40	0.44	29	57	88.8	2.24	0.51	62	2	7.7
Hansford County	2 005	2.63	0.45	93	241	88.4	2.64	0.54	228	15	14.0
Gruver CCD	677	2.72	0.45	39	77	87.0	2.83	0.54	61	-	8.8
Gruver city	439	2.61	0.43	24	40	93.5	2.76	0.57	50	-	12.2
Spearman CCD	1 328	2.59	0.45	54	164	89.1	2.53	0.54	167	15	17.2
Morse CDP	64	2.72	0.50	3	10	88.4	3.05	0.59	5	-	-
Spearman city	1 137	2.60	0.45	51	136	89.5	2.49	0.55	141	8	21.6
Hardeman County	1 943	2.40	0.42	110	382	92.8	2.38	0.51	193	2	6.3
Chillicothe CCD	441	2.45	0.42	24	73	94.1	2.90	0.60	58	2	-
Chillicothe city	312	2.58	0.47	19	49	94.6	2.66	0.56	53	2	-
Goodlett CCD	62	2.83	0.48	4	6	75.6	1.52	0.30	7	-	-
Quanah CCD	1 440	2.37	0.41	82	303	93.0	2.30	0.49	128	-	8.3
Quanah city	1 256	2.37	0.42	66	254	93.2	2.30	0.50	128	-	8.8
Hardin County	17 805	2.69	0.48	1 484	1 412	70.8	2.62	0.59	1 443	20	15.5
Chance-Loeb CCD	5 099	2.77	0.47	402	186	70.0	2.49	0.54	539	8	24.6
Lumberton city (part)	3 163	2.83	0.47	237	74	74.1	2.57	0.55	369	-	34.2
Rose Hill Acres city	172	2.82	0.45	11	21	97.6	3.50	0.64	6	-	-
Kountze CCD	3 325	2.66	0.48	302	300	63.9	2.71	0.60	185	2	9.5
Kountze city	752	2.58	0.46	53	77	72.3	2.83	0.61	95	2	10.4
Lumberton city (part)	20	2.54	0.36	-	7	100.0	2.14	0.36	7	-	-
Saratoga-Batson CCD	1 235	2.69	0.52	133	94	58.9	2.02	0.37	44	-	-
Silsbee CCD	6 282	2.58	0.47	532	677	74.1	2.83	0.67	542	7	12.5
Silsbee city	2 407	2.47	0.42	143	344	94.5	2.59	0.59	254	7	21.4
Sour Lake CCD	1 864	2.85	0.46	115	155	83.5	2.21	0.49	133	3	15.3
Pinewood Estates CDP	534	3.09	0.44	12	17	99.4	2.62	0.51	21	-	-
Sour Lake city	671	2.55	0.45	39	86	81.5	2.13	0.47	67	1	17.8
Harris County	1 205 516	2.99	0.47	78 565	68 285	92.8	2.54	0.70	243 066	3 508	65.2
Baytown CCD	24 172	2.94	0.50	1 478	2 156	89.0	2.61	0.68	4 784	54	53.4
Baytown city (part)	22 300	2.94	0.51	1 312	1 968	91.5	2.60	0.68	4 638	54	54.8
Houston city (part)	-	-	(X)	-	-	(X)	-	(X)	-	-	(X)
Houston CCD	950 104	2.96	0.48	55 625	58 694	92.8	2.55	0.71	202 879	3 174	65.9
Aldine CDP	3 989	3.26	0.63	323	441	80.6	4.03	1.01	463	-	9.1
Atascocita CDP	11 043	3.13	0.43	1 648	5	98.7	2.35	0.48	766	-	44.1
Bellaire city	6 007	2.64	0.37	493	647	99.5	2.23	0.45	378	23	18.3
Bunker Hill Village city	1 226	2.97	0.33	63	206	100.0	2.97	0.33	10	-	-
Channelview CDP (part)	9 195	3.39	0.63	885	429	82.7	2.83	0.66	1 137	-	17.6
Cinco Ranch CDP (part)	801	3.40	0.39	73	-	100.0	1.71	0.40	172	-	92.9
Cloverleaf CDP	7 285	3.16	0.54	488	443	81.9	3.32	0.86	1 424	8	49.3
Friendswood city (part)	2 886	2.72	0.44	156	27	99.1	2.37	0.53	496	-	57.8
Galena Park city	3 047	3.45	0.65	156	689	97.7	3.54	0.89	191	45	21.9
Hedwig Village city	957	2.57	0.33	56	121	82.0	2.16	0.58	149	-	85.1
Hilshire Village city	285	2.53	0.33	20	55	100.0	2.60	0.38	1	-	20.0
Houston city (part)	702 757	2.84	0.47	32 589	50 406	92.8	2.53	0.73	168 207	2 944	68.5
Humble city	5 474	2.79	0.47	321	183	83.1	2.51	0.67	1 415	30	63.2
Hunters Creek Village city	1 471	2.94	0.33	75	316	100.0	3.95	0.45	19	-	-
Jacinto City city	2 900	3.63	0.74	137	359	96.3	3.07	0.79	357	-	31.5
Jersey Village city	2 879	2.87	0.37	175	74	98.3	1.70	0.51	905	-	85.3
Katy city (part)	3 144	3.09	0.49	328	106	92.4	3.48	0.76	256	-	18.3
League City city (part)	45	3.07	0.54	-	-	100.0	-	(X)	-	-	(X)
Mission Bend CDP (part)	3 457	3.36	0.52	339	7	99.5	3.56	0.70	196	-	42.5
Missouri City city (part)	1 802	2.98	0.47	166	48	100.0	2.99	0.50	18	-	-
Nassau Bay city	2 022	2.38	0.33	111	89	96.0	1.70	0.46	327	-	81.3
Pasadena city (part)	1 359	3.10	0.36	122	-	100.0	1.67	0.43	216	-	93.2
Pearland city (part)	700	2.73	0.32	40	-	98.4	2.18	0.39	-	-	12.5
Piney Point Village city	1 225	2.77	0.32	116	130	93.9	2.49	0.51	49	-	40.0
Sheldon CDP	529	3.21	0.63	50	30	83.5	3.71	0.77	91	-	14.0
South Houston city	4 558	3.27	0.67	279	431	84.3	3.69	1.00	701	-	45.3
Southside Place city	616	3.30	0.40	32	48	100.0	1.30	0.37	40	19	90.2
Spring Valley city	1 365	2.62	0.36	112	234	98.9	3.16	0.56	22	6	6.7
Stafford city (part)	102	3.96	0.58	5	-	94.4	1.77	0.32	8	-	-
Webster city	4 077	2.11	0.38	95	44	61.3	2.10	0.61	2 043	-	89.4
West University Place city	5 286	2.76	0.36	595	447	99.2	1.98	0.34	196	-	1.8
Northeast Harris CCD	15 324	2.86	0.49	1 490	899	83.0	2.85	0.65	1 038	91	18.6
Barrett CDP	946	2.88	0.51	32	125	90.2	2.87	0.66	72	16	2.4
Baytown city (part)	231	3.31	0.60	44	-	96.8	2.69	0.36	-	-	-
Channelview CDP (part)	-	-	(X)	-	-	(X)	-	(X)	-	-	(X)
Crosby CDP	635	2.44	0.44	66	65	88.9	2.76	0.66	75	-	39.8
Highlands CDP	2 519	2.85	0.51	144	249	82.6	2.46	0.61	196	27	2.3

Table 23. **Owner and Renter Household Characteristics: 2000**—Con.

[Data based on a sample (except Tables 65-68). For information on confidentiality protection, coverage, sampling error, and nonsampling error, see Appendix G.
For location of definitions, see "How to Use This Census Report"]

State County County Subdivision Place	Occupied housing units	Owner-occupied housing units: Average household size	Occupants per room	Year householder moved into unit: 1999 to March 2000	1969 or earlier	Percent 1 unit, detached or attached	Renter-occupied housing units: Average household size	Occupants per room	Year householder moved into unit: 1999 to March 2000	1969 or earlier	Percent 5 or more units in structure
Harris County—Con.											
Northeast Harris CCD—Con.											
Houston city (part)	1 160	2.82	0.47	120	32	96.3	2.52	0.54	56	9	10.0
Northwest Harris CCD	141 708	3.10	0.43	15 054	1 493	95.0	2.26	0.56	21 247	73	64.1
Houston city (part)	3 763	2.27	0.42	27	25	62.1	2.04	0.64	1 798	-	93.9
Spring CDP	12 307	3.02	0.49	1 235	161	98.7	2.78	0.57	1 453	19	21.6
Tomball city (part)	3 561	2.73	0.44	273	146	88.9	2.23	0.58	1 064	28	60.7
Waller city (part)	135	2.85	0.48	12	13	75.3	2.93	0.70	18	-	19.0
Pasadena CCD	44 867	3.12	0.55	2 349	3 548	90.4	2.88	0.79	9 310	109	66.0
Houston city (part)	582	3.53	0.71	70	45	29.4	1.86	0.46	56	-	-
Pasadena city (part)	44 271	3.12	0.54	2 279	3 503	91.6	2.89	0.79	9 254	109	66.4
Southeast Harris CCD	29 341	2.93	0.45	2 569	1 495	94.7	2.30	0.58	3 808	7	58.6
Deer Park city	9 602	3.00	0.47	674	497	97.1	2.66	0.63	984	-	49.9
El Lago city	1 364	2.77	0.38	111	137	90.6	1.65	0.44	168	-	84.0
Houston city (part)	-	-	(X)	-	-	(X)	-	(X)	-	-	(X)
La Porte city	10 905	3.00	0.50	1 199	471	92.7	2.58	0.61	1 104	7	39.2
Morgan's Point city	107	2.15	0.29	16	10	97.6	1.91	0.43	5	-	-
Pasadena city (part)	1 433	2.74	0.42	92	39	96.6	2.13	0.56	480	-	76.6
Seabrook city (part)	4 017	2.74	0.40	298	155	91.4	1.72	0.50	1 050	-	83.0
Shoreacres city (part)	569	2.61	0.38	55	82	98.9	3.88	0.70	9	-	5.0
Taylor Lake Village city	1 344	2.75	0.33	124	104	99.4	2.92	0.49	8	-	-
Harrison County	23 087	2.60	0.45	1 896	2 563	75.7	2.67	0.58	1 990	133	16.0
Hallsville CCD	6 406	2.71	0.47	595	529	70.9	2.65	0.55	548	23	8.7
Hallsville city	973	2.74	0.47	107	68	88.8	2.73	0.60	122	7	1.2
Longview city (part)	573	2.50	0.40	42	72	98.0	2.62	0.60	72	14	37.1
Harleton CCD	2 281	2.67	0.49	362	199	57.2	3.12	0.65	83	3	-
Nesbitt town	114	2.58	0.45	9	13	50.5	2.00	0.43	3	-	-
Marshall CCD	9 175	2.53	0.44	494	1 332	90.9	2.59	0.57	1 115	90	21.8
Marshall city (part)	8 329	2.52	0.43	405	1 225	95.9	2.59	0.57	1 067	90	22.6
Waskom CCD	5 225	2.54	0.44	445	503	68.7	2.87	0.62	244	17	9.2
Marshall city (part)	378	2.77	0.43	32	29	73.9	3.03	0.57	8	-	-
Scottsville city	100	2.88	0.52	2	12	66.0	3.17	0.83	1	-	-
Uncertain city	80	1.93	0.35	5	14	80.9	1.67	0.38	5	2	-
Waskom city	767	2.45	0.45	39	102	64.1	2.86	0.68	83	1	27.2
Hartley County	1 604	2.72	0.43	163	165	88.8	2.05	0.41	144	5	9.8
Channing CCD	286	2.95	0.47	18	19	74.7	2.46	0.45	36	2	1.8
Channing city	140	2.81	0.47	9	6	68.6	2.18	0.40	6	-	-
Hartley CDP (part)	53	2.86	0.49	4	6	82.1	2.48	0.45	11	2	-
Northwest Hartley CCD	1 318	2.68	0.43	145	146	91.2	1.88	0.40	108	3	13.2
Dalhart city (part)	1 033	2.62	0.41	110	118	94.0	1.55	0.34	64	-	19.4
Hartley CDP (part)	91	3.13	0.51	12	5	65.4	2.90	0.57	27	-	-
Haskell County	2 569	2.23	0.41	170	391	91.9	2.73	0.56	257	12	3.7
Haskell CCD	1 617	2.18	0.40	111	224	90.3	2.77	0.57	206	-	4.8
Haskell city	1 285	2.13	0.39	87	192	96.4	2.79	0.59	187	-	5.3
Stamford city (part)	20	1.61	0.39	2	-	-	1.50	0.38	2	-	-
Rochester CCD	365	2.30	0.42	12	61	90.7	2.75	0.56	20	4	-
O'Brien city	54	2.62	0.48	2	16	84.0	2.00	0.40	2	-	-
Rochester town	157	2.11	0.42	8	14	92.2	2.71	0.59	14	-	-
Rule CCD	363	2.33	0.42	34	71	97.3	2.61	0.54	30	2	-
Rule town	303	2.26	0.41	25	55	97.6	2.65	0.56	30	2	-
Sagerton CCD	132	2.36	0.39	2	17	95.0	1.58	0.33	-	6	16.7
Stamford city (part)	4	1.00	0.20	-	-	100.0	3.50	0.88	-	-	100.0
Weinert CCD	92	2.06	0.38	11	18	97.5	3.15	0.59	1	-	-
Weinert city	76	2.04	0.38	11	16	97.1	2.43	0.61	1	-	-
Hays County	33 410	2.89	0.48	3 674	945	79.9	2.32	0.62	6 779	81	43.8
Dripping Springs-Wimberley CCD	8 601	2.66	0.42	1 210	97	87.3	2.62	0.57	481	28	3.4
Bear Creek village	140	3.07	0.44	6	-	100.0	1.00	0.20	2	-	-
Dripping Springs city	555	2.70	0.44	31	27	77.9	3.16	0.68	64	-	10.9
Wimberley CDP	1 566	2.31	0.40	171	21	89.8	2.42	0.54	143	-	5.7
Woodcreek city	588	2.08	0.34	69	-	99.4	2.88	0.56	58	-	4.9
Kyle-Buda CCD	8 963	3.19	0.54	1 562	199	72.6	3.38	0.74	402	20	1.6
Buda city	886	2.83	0.47	295	32	97.4	1.79	0.42	40	12	3.4
Hays city	109	2.83	0.46	15	13	100.0	1.91	0.34	2	-	-
Kyle city	1 488	3.26	0.60	263	85	79.5	3.22	0.80	138	-	3.5
Mountain City city	211	2.97	0.42	26	-	100.0	5.60	0.86	1	-	-
Niederwald town (part)	163	3.02	0.52	42	-	34.0	5.21	0.97	15	-	-
Uhland city (part)	109	2.90	0.52	15	6	67.1	2.00	0.45	4	-	10.3
San Marcos CCD	15 846	2.80	0.48	902	649	80.2	2.16	0.60	5 896	33	54.0
San Marcos city (part)	12 627	2.64	0.47	481	605	82.5	2.13	0.61	5 594	33	57.6
Hemphill County	1 280	2.43	0.40	77	145	84.5	2.75	0.58	134	-	7.9
Canadian North CCD	1 002	2.44	0.41	59	94	85.3	2.84	0.64	118	-	9.0
Canadian city	866	2.41	0.41	52	79	86.5	2.95	0.66	112	-	10.2
Canadian South CCD	278	2.42	0.38	18	51	81.8	2.45	0.44	16	-	4.3
Henderson County	28 804	2.46	0.46	2 869	1 369	65.9	2.67	0.61	2 560	40	16.4
Athens CCD	8 156	2.57	0.45	705	550	80.1	2.66	0.62	1 051	14	24.6
Athens city	4 094	2.75	0.47	194	325	93.0	2.29	0.56	802	10	32.0
Murchison city	216	2.20	0.40	10	19	81.5	6.24	1.23	22	2	-
Brownsboro CCD	4 111	2.52	0.47	414	253	63.7	2.65	0.58	276	11	12.4
Brownsboro city	282	2.62	0.48	27	32	75.4	3.08	0.65	35	2	12.7
Chandler city	815	2.66	0.45	77	33	94.8	1.91	0.42	70	4	33.5
Coffee City town (part)	-	-	(X)	-	-	(X)	-	(X)	-	-	(X)
Cedar Creek Lake CCD	14 036	2.38	0.45	1 514	465	61.2	2.70	0.62	1 037	10	11.7
Caney City town	124	1.71	0.36	9	-	47.7	1.12	0.25	-	-	-
Enchanted Oaks town	231	1.94	0.34	29	-	96.7	3.81	0.61	13	-	-
Eustace city	370	2.94	0.51	47	32	88.0	1.92	0.44	63	-	15.3
Gun Barrel City town	2 206	2.28	0.45	252	50	60.4	2.32	0.51	168	8	16.4
Log Cabin city	295	2.72	0.61	20	-	17.5	2.35	0.76	16	-	-
Mabank town (part)	129	1.90	0.34	24	-	93.7	3.53	0.79	44	-	22.7
Malakoff city	858	2.45	0.45	35	108	82.1	2.36	0.55	115	-	30.9
Payne Springs town	277	2.12	0.44	26	-	84.7	3.46	0.81	20	-	-
Seven Points city (part)	455	2.57	0.51	20	8	41.2	2.57	0.60	63	-	21.2

Table 23. **Owner and Renter Household Characteristics: 2000**—Con.

[Data based on a sample (except Tables 65-68). For information on confidentiality protection, coverage, sampling error, and nonsampling error, see Appendix G.
For location of definitions, see "How to Use This Census Report"]

State County County Subdivision Place	Occupied housing units	Owner-occupied housing units: Average household size	Occupants per room	Year householder moved into unit: 1999 to March 2000	1969 or earlier	Percent 1 unit, detached or attached	Renter-occupied housing units: Average household size	Occupants per room	Year householder moved into unit: 1999 to March 2000	1969 or earlier	Percent 5 or more units in structure
Henderson County—Con.											
Cedar Creek Lake CCD—Con.											
Star Harbor city	198	2.16	0.37	32	-	100.0	2.27	0.35	-	-	-
Tool city	937	2.08	0.40	92	27	77.5	3.40	0.82	83	-	-
Trinidad city	432	2.68	0.51	33	42	78.0	2.30	0.55	38	2	1.4
La Rue-Poynor CCD	2 501	2.50	0.47	236	101	55.9	2.51	0.54	196	5	1.6
Berryville town	395	2.58	0.50	32	-	67.1	2.51	0.60	43	-	-
Coffee City town (part)	82	2.21	0.41	-	-	52.2	1.93	0.35	5	-	-
Moore Station city	75	2.93	0.63	4	5	62.7	2.69	0.60	-	-	-
Poynor town	119	2.83	0.52	7	21	72.8	2.94	0.52	10	-	-
Hidalgo County	156 824	3.71	0.74	14 074	10 537	80.3	3.29	0.89	18 733	518	24.6
Edcouch-Elsa CCD	6 655	4.16	0.86	537	807	83.9	3.55	0.96	512	22	13.3
Edcouch city	890	3.49	0.77	84	167	89.3	4.62	1.20	88	-	7.3
Elsa city	1 534	3.89	0.82	36	290	90.5	2.61	0.76	168	19	26.9
La Blanca CDP (part)	445	4.18	0.86	32	10	82.8	3.98	0.76	20	-	-
Laguna Seca CDP	52	3.47	0.77	2	8	63.8	3.00	0.79	3	-	-
La Villa city	324	3.92	0.85	24	89	96.7	4.55	1.03	18	-	-
Mila Doce CDP (part)	136	4.46	0.92	29	-	58.3	5.57	1.23	12	-	-
Monte Alto CDP	425	3.93	0.77	33	68	91.1	3.55	0.98	38	-	8.0
Olivarez CDP (part)	273	5.06	0.95	17	23	83.9	2.56	0.64	18	-	-
Edinburg CCD	26 450	3.73	0.72	2 834	1 231	79.4	3.17	0.83	3 673	35	26.2
Cesar Chavez CDP	424	3.25	0.69	-	-	68.4	3.39	1.10	60	-	10.1
Doolittle CDP	463	4.81	0.97	34	-	75.9	3.68	0.91	29	-	21.0
Edinburg city	14 279	3.44	0.65	1 367	995	83.4	3.05	0.81	2 542	35	34.8
Faysville CDP	73	4.88	1.05	-	10	78.6	3.59	0.84	10	-	-
La Blanca CDP (part)	126	4.29	0.88	14	-	73.8	-	(X)	-	-	(X)
Lopezville CDP (part)	413	4.65	1.10	37	-	87.5	3.45	1.15	53	-	10.6
McAllen city (part)	3 218	3.33	0.52	535	42	88.6	2.70	0.58	374	-	2.9
Muniz CDP	259	4.51	1.28	22	6	67.5	3.69	1.30	42	-	-
Nurillo CDP	1 308	4.15	0.88	167	27	69.4	3.92	0.96	132	-	8.4
San Carlos CDP	640	4.61	1.04	69	45	74.1	3.59	1.07	59	-	15.3
Hargill CCD	398	3.06	0.68	40	67	77.8	4.46	1.06	11	-	-
McAllen-Pharr CCD	59 635	3.61	0.70	4 743	4 044	81.6	3.15	0.85	8 108	214	30.9
Alamo city	4 707	3.16	0.67	371	337	68.4	3.40	0.89	393	7	19.2
Donna city (part)	-	-	(X)	-	-	(X)	-	(X)	-	-	(X)
Granjeno city	97	3.34	0.69	7	35	96.7	5.29	1.06	-	-	-
Hidalgo city	1 757	4.44	0.89	207	93	92.3	3.54	1.03	157	13	10.9
Lopezville CDP (part)	520	4.46	1.14	15	51	94.2	4.44	1.41	108	10	3.9
McAllen city (part)	29 620	3.36	0.61	1 948	2 030	89.4	2.87	0.77	5 078	107	39.5
Mission city (part)	7	0.57	0.08	-	7	100.0	-	(X)	-	-	(X)
North Alamo CDP	569	3.43	0.69	95	-	51.0	3.86	1.11	46	-	-
Pharr city	12 810	3.73	0.76	1 130	1 044	72.1	3.40	0.98	1 450	35	23.8
San Juan city	6 615	3.97	0.81	630	380	83.5	3.77	0.98	598	42	12.4
South Alamo CDP	630	4.92	1.12	48	-	90.5	3.74	0.99	90	-	-
Mission CCD	29 238	3.82	0.76	3 280	1 103	81.0	3.44	0.92	2 940	56	14.3
Abram-Perezville CDP (part)	154	5.26	1.01	-	-	87.7	3.57	0.93	50	-	-
Alton city	1 100	4.09	0.82	56	77	93.6	3.49	0.99	110	-	8.1
Alton North CDP	1 098	4.87	1.03	89	6	80.7	4.12	1.17	105	-	2.7
Citrus City CDP	199	3.93	1.03	28	20	70.7	11.00	3.67	-	-	-
Doffing CDP	917	4.77	1.13	135	-	78.3	3.88	1.02	75	-	-
La Homa CDP	2 477	4.28	0.93	312	11	82.6	3.99	1.16	217	-	8.6
McAllen city (part)	263	3.96	0.64	21	20	85.4	0.73	0.21	-	-	100.0
Mission city (part)	13 856	3.31	0.63	1 288	751	83.5	3.30	0.83	1 553	49	19.2
Palmhurst city	1 241	4.13	0.72	79	53	88.0	3.27	1.10	82	-	13.9
Palmview city (part)	992	3.94	0.73	97	21	85.5	3.66	0.99	146	-	5.0
Palmview South CDP (part)	1 081	3.11	0.70	112	-	68.1	4.71	1.18	65	-	-
West Sharyland CDP	590	4.58	0.93	46	26	88.4	4.31	1.16	53	-	-
Puerto Rico-San Manuel CCD	551	2.44	0.57	62	64	58.2	5.45	1.71	13	-	-
San Manuel-Linn CDP	349	2.43	0.59	55	20	44.3	6.79	2.46	13	-	-
Southeast Hidalgo CCD	27 950	3.69	0.75	1 961	2 953	78.4	3.49	0.96	3 047	174	20.7
Donna city (part)	4 154	3.43	0.72	267	549	75.3	3.70	1.01	538	46	18.2
Heidelberg CDP	402	3.61	0.85	-	61	86.6	3.67	1.01	25	-	-
Indian Hills CDP	450	4.96	1.33	78	8	80.5	4.65	1.32	43	-	-
Llano Grande CDP	907	3.51	0.74	94	44	66.0	3.97	0.94	46	-	-
Mercedes city	4 106	3.26	0.63	150	650	80.8	3.58	0.99	644	72	15.6
Midway North CDP	748	5.13	0.99	90	-	87.0	3.20	0.84	63	-	-
Midway South CDP	364	4.30	0.94	16	10	96.7	4.33	1.30	-	-	11.1
Mila Doce CDP (part)	918	4.56	0.95	101	-	85.8	4.11	1.02	60	-	-
Olivarez CDP (part)	260	4.40	0.80	-	8	75.1	3.90	0.84	59	-	-
Progreso city	1 039	4.82	0.98	57	61	85.7	4.27	1.18	42	7	-
Progreso Lakes city	85	3.09	0.52	2	4	85.4	2.00	0.25	-	-	-
Relampago CDP	44	3.05	0.66	-	27	84.2	0.67	0.33	-	-	-
Scissors CDP	678	4.42	0.98	35	95	95.5	4.72	1.23	34	-	-
Villa Verde CDP	297	3.83	0.68	-	-	100.0	7.62	2.48	18	-	-
Weslaco city	8 197	3.38	0.68	467	1 095	79.9	2.94	0.84	1 177	41	36.0
Sullivan City CCD	5 947	3.66	0.79	617	268	76.2	3.93	1.00	429	17	2.8
Abram-Perezville CDP (part)	1 477	3.29	0.72	255	30	61.3	4.90	1.26	53	-	-
Cuevitas CDP	7	5.14	1.03	-	-	100.0	-	(X)	-	-	(X)
Havana CDP	118	3.99	0.77	4	4	87.0	5.80	1.23	-	3	-
La Joya city	865	4.07	0.82	55	64	93.3	3.17	0.84	94	-	7.1
Los Ebanos CDP	142	2.20	0.44	-	69	93.4	5.00	1.59	9	7	-
Palmview city (part)	57	1.51	0.43	-	-	-	-	(X)	-	-	(X)
Palmview South CDP (part)	612	3.61	0.79	54	-	66.9	4.10	0.95	86	-	-
Penitas city	333	3.80	0.68	11	39	90.3	3.46	0.82	14	3	-
Sullivan City city	982	4.10	0.83	21	28	95.7	3.98	0.97	102	-	-
Hill County	12 204	2.55	0.46	1 097	999	78.3	2.68	0.58	1 163	107	11.4
Blum CCD	1 500	2.49	0.45	196	49	69.6	2.67	0.52	67	4	-
Blum town	158	2.74	0.48	15	4	64.5	2.43	0.46	11	-	-
Hillsboro CCD	4 644	2.65	0.46	317	449	85.6	2.67	0.60	523	53	17.4
Abbott city	126	2.37	0.44	9	22	93.6	2.06	0.38	3	2	-
Bynum town	72	2.63	0.45	4	15	85.9	3.88	0.78	5	-	-
Carl's Corner town	43	2.75	0.50	5	-	40.0	5.00	1.15	3	-	-
Hillsboro city	2 902	2.76	0.48	160	247	90.8	2.55	0.60	425	22	21.3
Mertens town	61	2.41	0.44	11	13	98.1	5.29	1.54	4	-	-
Hubbard-Mount Calm CCD	1 070	2.41	0.42	85	154	78.2	2.84	0.57	106	11	8.6

Table 23. **Owner and Renter Household Characteristics: 2000**—Con.

[Data based on a sample (except Tables 65-68). For information on confidentiality protection, coverage, sampling error, and nonsampling error, see Appendix G.
For location of definitions, see "How to Use This Census Report"]

State County County Subdivision Place	Occupied housing units	Owner-occupied housing units: Average household size	Occupants per room	Year householder moved into unit: 1999 to March 2000	1969 or earlier	Percent 1 unit, detached or attached	Renter-occupied housing units: Average household size	Occupants per room	Year householder moved into unit: 1999 to March 2000	1969 or earlier	Percent 5 or more units in structure
Hill County—Con.											
Hubbard-Mount Calm CCD—Con.											
Hubbard city	628	2.34	0.41	49	86	86.7	2.81	0.59	87	5	11.3
Mount Calm city	115	2.44	0.44	4	27	78.6	3.00	0.54	2	2	-
Itasca CCD	1 329	2.74	0.48	155	104	76.3	2.63	0.54	119	7	3.7
Covington city	113	2.51	0.44	16	9	80.9	2.38	0.48	7	-	-
Itasca city	549	2.60	0.46	25	54	82.3	2.82	0.62	60	7	7.4
Malone-Penelope CCD	449	2.63	0.48	50	65	80.6	2.48	0.51	19	5	2.4
Malone town	109	2.51	0.48	7	8	90.6	3.04	0.57	9	-	8.3
Penelope town	89	2.76	0.54	4	5	77.9	1.90	0.38	4	2	-
Whitney CCD	3 212	2.41	0.45	294	178	74.3	2.68	0.58	329	27	7.0
Aquilla city	43	3.47	0.57	3	5	100.0	2.29	0.39	1	-	-
Whitney town	692	2.31	0.42	35	82	93.4	2.72	0.63	141	4	15.5
Hockley County	7 994	2.73	0.48	482	762	82.7	2.87	0.64	895	37	12.9
Anton CCD	553	2.79	0.50	28	88	87.0	2.99	0.62	56	-	-
Anton city	444	2.82	0.51	26	64	88.3	2.89	0.61	50	-	-
Levelland CCD	6 273	2.69	0.48	368	566	83.6	2.80	0.63	755	26	15.3
Levelland city	4 571	2.61	0.46	254	452	92.4	2.84	0.65	648	19	19.1
Opdyke West town	66	3.15	0.64	13	-	6.8	1.71	0.34	-	-	-
Smyer town	176	2.63	0.50	12	17	78.9	2.96	0.65	16	-	-
Ropesville CCD	562	2.76	0.49	26	58	79.6	3.28	0.68	40	11	-
Ropesville city	182	2.73	0.54	8	28	78.4	3.63	0.72	13	-	-
Sundown CCD	606	3.04	0.54	60	50	72.9	3.08	0.70	44	-	12.2
Sundown city	501	2.97	0.54	47	43	75.9	2.79	0.65	41	-	15.8
Hood County	16 176	2.54	0.44	2 144	297	71.5	2.33	0.53	1 399	19	19.4
Granbury East CCD	13 276	2.51	0.43	1 875	193	71.8	2.32	0.54	1 164	15	22.2
Granbury city (part)	2 165	2.48	0.42	123	93	93.7	1.93	0.48	504	15	47.6
Oak Trail Shores CDP	919	2.52	0.53	119	13	30.6	3.21	0.75	49	-	-
Pecan Plantation CDP	1 469	2.39	0.36	274	10	98.7	2.83	0.57	11	-	26.2
Granbury West CCD	2 900	2.71	0.48	269	104	70.2	2.37	0.50	235	4	6.9
Granbury city (part)	259	2.94	0.57	15	-	100.0	1.58	0.43	28	-	31.6
Lipan city	169	2.87	0.51	19	22	82.5	1.42	0.29	12	2	-
Tolar city	199	2.68	0.50	7	7	83.7	1.90	0.40	25	-	-
Hopkins County	12 286	2.56	0.45	1 104	892	82.4	2.58	0.61	1 705	65	24.9
Cumby CCD	1 461	2.45	0.44	124	164	78.8	2.59	0.55	107	17	-
Cumby city	263	2.18	0.40	10	36	85.2	2.75	0.59	30	-	-
North Hopkins-Sulphur Bluff CCD	967	2.56	0.46	80	52	66.6	3.44	0.69	54	7	0.7
Tira town	99	2.68	0.47	8	4	73.9	4.29	0.97	5	-	-
Pickton-Pine Forest CCD	1 527	2.72	0.49	159	126	74.8	2.94	0.65	151	3	1.1
Como town	215	2.93	0.58	21	29	78.3	2.99	0.77	26	3	5.6
Seymore CCD	999	2.58	0.45	123	57	68.1	3.06	0.64	79	-	-
Sulphur Springs CCD	7 332	2.54	0.44	618	493	90.3	2.44	0.60	1 314	38	34.1
Sulphur Springs city	5 800	2.47	0.43	410	382	96.0	2.38	0.59	1 224	34	37.4
Houston County	8 259	2.40	0.42	653	783	78.5	2.60	0.59	751	49	7.4
Crockett CCD	4 192	2.44	0.42	261	372	84.3	2.48	0.58	508	31	10.2
Crockett city	2 670	2.31	0.40	91	253	91.0	2.60	0.63	469	5	11.8
Latexo city	118	2.63	0.46	10	9	75.0	2.20	0.49	14	-	-
Grapeland CCD	1 915	2.28	0.41	146	187	79.2	2.89	0.62	126	6	3.6
Grapeland city	586	2.26	0.40	27	61	85.2	2.58	0.62	50	5	6.9
Kennard-Ratcliff CCD	608	2.52	0.46	73	79	66.6	2.27	0.45	29	9	-
Kennard city	107	2.62	0.49	5	9	80.5	2.90	0.64	16	-	-
Lovelady CCD	955	2.38	0.43	53	73	70.8	3.03	0.65	57	3	2.6
Lovelady city	234	2.28	0.39	14	23	80.7	3.51	0.78	26	3	-
Porter Springs CCD	589	2.39	0.42	120	72	67.4	2.68	0.52	31	-	-
Howard County	11 389	2.64	0.47	734	1 532	89.7	2.27	0.53	1 492	47	23.0
Big Spring CCD	9 533	2.65	0.47	630	1 216	92.4	2.23	0.53	1 396	37	25.7
Big Spring city (part)	8 174	2.67	0.48	528	1 087	98.2	2.23	0.53	1 355	33	27.1
Forsan city	84	2.83	0.49	3	23	82.7	2.44	0.46	7	-	-
Big Spring North CCD	1 008	2.51	0.45	63	137	73.1	2.87	0.60	40	10	-
Big Spring city (part)	-	-	(X)	-	-	(X)	-	(X)	-	-	(X)
Coahoma CCD	848	2.69	0.48	41	179	83.9	2.19	0.47	56	-	-
Coahoma town	361	2.82	0.51	24	66	84.7	2.01	0.47	48	-	-
Hudspeth County	1 092	2.96	0.58	99	100	57.5	3.34	0.74	81	2	-
Dell City CCD	255	2.34	0.47	34	37	52.2	3.07	0.66	6	-	-
Dell City city	189	2.50	0.51	13	29	55.0	3.18	0.67	6	-	-
Fort Hancock CCD	559	3.35	0.66	33	34	53.9	3.71	0.86	20	-	-
Fort Hancock CDP	519	3.41	0.68	33	30	54.3	4.04	0.87	15	-	-
Sierra Blanca CCD	278	2.58	0.47	32	29	73.1	3.27	0.71	55	2	-
Sierra Blanca CDP	196	2.55	0.46	30	24	73.6	3.75	0.85	32	2	-
Hunt County	28 742	2.69	0.47	2 911	1 935	75.5	2.38	0.57	3 888	74	34.9
Caddo Mills CCD	1 791	2.87	0.50	288	95	63.8	2.84	0.64	131	5	15.8
Caddo Mills city	466	2.57	0.46	24	47	94.8	2.50	0.61	55	2	25.9
Josephine city (part)	6	3.67	0.92	-	-	100.0	3.00	0.60	-	-	-
Celeste CCD	1 252	2.75	0.47	128	101	77.5	3.14	0.61	62	1	3.4
Celeste city	292	2.66	0.47	30	27	91.6	3.01	0.63	22	1	9.0
Commerce CCD	3 623	2.51	0.43	250	199	89.0	2.19	0.58	1 004	19	41.9
Commerce city	2 876	2.56	0.42	174	143	92.4	2.17	0.59	973	6	44.8
Neylandville town (part)	-	-	(X)	-	-	(X)	-	(X)	-	-	(X)
Greenville CCD	12 276	2.70	0.46	939	1 038	87.9	2.37	0.56	2 002	35	43.9
Greenville city	9 148	2.75	0.47	515	914	97.0	2.35	0.57	1 815	26	48.0
Neylandville town (part)	22	1.95	0.34	-	11	95.0	1.00	0.20	-	-	-
Lone Oak CCD	1 830	2.53	0.46	177	143	75.3	3.22	0.66	128	7	2.3
Campbell city	292	2.46	0.45	16	29	76.6	3.34	0.63	22	-	-
Lone Oak town	183	2.48	0.44	36	17	72.5	3.88	0.80	22	-	-
Neylandville town (part)	-	-	(X)	-	-	(X)	-	(X)	-	-	(X)
Quinlan CCD	7 077	2.71	0.49	1 054	240	56.5	2.29	0.55	455	-	7.3
Hawk Cove city	154	2.84	0.52	7	7	48.9	2.76	0.53	7	-	-
Quinlan city	577	2.49	0.45	43	56	79.8	2.31	0.57	98	-	28.4

Table 23. **Owner and Renter Household Characteristics: 2000**—Con.

[Data based on a sample (except Tables 65-68). For information on confidentiality protection, coverage, sampling error, and nonsampling error, see Appendix G.
For location of definitions, see "How to Use This Census Report"]

State County County Subdivision Place	Occupied housing units	Owner-occupied housing units: Average household size	Occupants per room	Year householder moved into unit: 1999 to March 2000	1969 or earlier	Percent 1 unit, detached or attached	Renter-occupied housing units: Average household size	Occupants per room	Year householder moved into unit: 1999 to March 2000	1969 or earlier	Percent 5 or more units in structure
Hunt County—Con.											
Quinlan CCD—Con.											
West Tawakoni town	589	2.56	0.50	72	26	71.8	2.24	0.61	70	-	6.5
Wolfe City CCD	893	2.56	0.45	75	119	88.3	2.40	0.55	106	7	22.1
Wolfe City city	619	2.43	0.43	54	83	90.2	2.29	0.53	101	3	23.5
Hutchinson County	9 283	2.63	0.45	677	1 280	89.8	2.21	0.49	878	27	15.7
Borger CCD	8 164	2.64	0.45	599	1 096	90.4	2.16	0.49	803	24	17.5
Borger city	5 562	2.66	0.45	389	888	96.0	2.16	0.50	656	16	21.0
Fritch city (part)	879	2.61	0.47	63	103	93.6	1.81	0.37	62	6	-
Sanford town	90	2.42	0.41	10	6	68.7	2.39	0.53	8	2	-
Stinnett CCD	1 119	2.51	0.43	78	184	85.8	2.57	0.54	75	3	-
Stinnett city	771	2.49	0.44	61	121	87.2	2.41	0.50	65	3	-
Irion County	694	2.63	0.46	36	45	78.1	2.28	0.49	59	7	-
Mertzon North CCD	63	2.32	0.35	-	5	94.1	2.00	0.41	7	4	-
Mertzon South CCD	631	2.65	0.47	36	40	77.0	2.34	0.51	52	3	-
Mertzon city	321	2.73	0.49	23	23	80.1	2.22	0.51	27	3	-
Jack County	3 047	2.47	0.44	220	317	83.0	2.67	0.58	326	17	3.0
Bryson CCD	475	2.28	0.41	34	42	79.6	2.90	0.61	45	3	2.7
Bryson city	222	2.35	0.46	17	12	84.4	2.89	0.64	35	2	4.0
Jacksboro CCD	2 041	2.44	0.44	143	234	87.3	2.59	0.57	245	12	3.7
Jacksboro city	1 389	2.40	0.44	85	197	94.1	2.75	0.61	202	4	4.7
Perrin CCD	531	2.72	0.48	43	41	69.7	2.78	0.59	36	2	-
Jackson County	5 336	2.64	0.47	347	767	81.7	2.66	0.62	603	32	17.8
Edna-Cordele CCD	3 017	2.53	0.46	217	394	82.1	2.66	0.65	438	17	24.2
Edna city	2 200	2.53	0.46	105	301	88.0	2.71	0.66	395	17	27.1
Ganado CCD	1 120	2.64	0.45	53	200	87.7	3.04	0.66	111	12	8.8
Ganado city	661	2.73	0.46	41	109	90.4	3.07	0.71	74	6	11.6
La Ward-Lolita CCD	790	2.84	0.52	56	121	77.5	1.82	0.38	25	3	-
La Ward city	63	3.26	0.62	8	12	86.0	2.23	0.51	7	3	-
Lolita CDP	193	2.89	0.52	16	28	71.2	2.18	0.49	7	-	-
Vanderbilt CCD	409	2.93	0.50	21	52	72.8	2.68	0.52	29	-	-
Vanderbilt CDP	130	2.80	0.52	-	12	65.3	2.91	0.69	23	-	-
Jasper County	13 450	2.56	0.47	1 111	1 416	72.2	2.66	0.60	1 037	59	11.0
Buna CCD	3 842	2.66	0.49	454	406	67.2	2.83	0.59	211	27	4.2
Buna CDP	861	2.32	0.43	125	104	68.8	2.60	0.55	84	5	11.5
Evadale CDP	535	2.59	0.49	30	76	66.5	3.01	0.64	29	-	-
Jasper CCD	6 905	2.47	0.44	486	698	73.4	2.73	0.62	640	20	14.4
Browndell city	81	2.90	0.56	11	9	46.5	2.90	0.56	2	-	-
Jasper city	2 887	2.57	0.43	203	319	76.7	2.74	0.64	459	20	20.7
Kirbyville CCD	2 703	2.60	0.49	171	312	77.1	2.30	0.55	186	12	7.3
Kirbyville city	825	2.43	0.44	59	97	82.0	2.34	0.56	132	2	13.0
Jeff Davis County	896	2.26	0.40	90	110	75.8	2.68	0.54	95	7	-
Fort Davis CCD	789	2.29	0.40	90	87	75.9	2.55	0.52	90	7	-
Fort Davis CDP	420	2.41	0.42	40	69	68.8	2.78	0.59	51	4	-
Valentine CCD	107	2.05	0.40	-	23	75.4	3.38	0.68	5	-	-
Valentine town	69	2.16	0.39	-	23	85.7	3.15	0.65	-	-	-
Jefferson County	92 880	2.65	0.45	5 141	12 717	95.2	2.36	0.57	13 219	456	40.8
Beaumont CCD	44 325	2.62	0.43	2 460	4 665	97.1	2.32	0.56	7 917	215	42.6
Beaumont city (part)	44 325	2.62	0.43	2 460	4 665	97.1	2.32	0.56	7 917	215	42.6
East Jefferson CCD	42 165	2.65	0.47	2 069	7 310	96.0	2.42	0.59	5 016	216	40.0
Beaumont city (part)	-	-	(X)	-	-	(X)	-	(X)	-	-	(X)
Central Gardens CDP	1 575	2.80	0.46	103	243	92.1	1.91	0.47	118	10	11.2
Groves city	6 203	2.59	0.46	375	1 286	98.2	2.28	0.53	495	31	30.2
Nederland city	6 835	2.62	0.46	376	1 280	94.5	2.26	0.54	777	17	36.5
Port Arthur city (part)	21 588	2.69	0.48	896	3 647	97.3	2.48	0.62	3 010	149	43.8
Port Neches city	5 266	2.59	0.43	261	792	94.9	2.50	0.59	530	9	34.2
Labelle CCD	2 084	2.94	0.52	224	118	80.9	1.59	0.38	111	12	38.4
Beaumont city (part)	-	-	(X)	-	-	(X)	-	(X)	-	-	(X)
Port Arthur city (part)	-	-	(X)	-	-	(X)	-	(X)	-	-	(X)
Nome-China CCD	3 458	2.72	0.45	285	445	83.2	2.53	0.50	141	-	0.4
Beaumont city (part)	50	1.96	0.39	20	-	88.0	-	(X)	-	-	(X)
Bevil Oaks city	527	2.60	0.41	32	63	92.5	2.03	0.34	8	-	-
China city	429	2.61	0.46	19	92	84.1	2.96	0.63	23	-	3.8
Nome city	193	2.35	0.41	6	43	74.5	3.03	0.57	9	-	-
Sabine Pass CCD	848	2.67	0.49	103	179	75.0	2.86	0.59	34	13	-
Port Arthur city (part)	246	2.53	0.47	12	49	68.3	3.23	0.64	15	-	-
Jim Hogg County	1 815	2.86	0.54	187	313	81.5	2.98	0.70	171	20	11.3
North Jim Hogg CCD	1 784	2.86	0.53	187	313	82.0	2.96	0.69	171	20	11.5
Hebbronville CDP	1 593	2.78	0.52	141	287	85.0	3.00	0.67	159	20	12.5
Las Lomitas CDP	69	4.39	0.83	26	-	26.6	7.60	2.53	5	-	-
South Fork Estates CDP	14	3.50	0.58	7	-	50.0	-	(X)	-	-	(X)
South Jim Hogg CCD	31	2.43	0.80	-	-	52.2	3.88	1.94	-	-	-
Guerra CDP	5	2.60	0.65	-	-	100.0	-	(X)	-	-	(X)
Jim Wells County	12 961	3.05	0.56	834	1 754	81.2	2.81	0.64	1 224	85	21.2
Alice CCD	9 337	3.08	0.57	474	1 405	84.2	2.81	0.65	915	66	24.3
Alice city	6 377	2.98	0.54	284	1 073	92.6	2.76	0.63	798	53	29.1
Alice Acres CDP	132	3.72	0.74	21	-	68.9	-	(X)	-	-	(X)
Coyote Acres CDP	104	3.66	0.72	-	-	36.0	5.28	1.22	12	-	-
Loma Linda East CDP	24	4.33	0.81	-	6	41.7	-	(X)	-	-	(X)
Rancho Alegre CDP	553	3.21	0.64	24	140	84.1	3.74	1.01	20	6	-
San Diego city (part)	255	2.84	0.65	7	47	76.2	3.48	0.82	22	-	-
Orange Grove-Sandia CCD	2 308	3.02	0.57	276	153	67.0	2.83	0.58	187	12	5.7
Alfred-South La Paloma CDP	110	2.10	0.42	8	10	42.6	4.69	1.21	7	-	-
K-Bar Ranch CDP	123	3.63	0.73	14	-	72.3	6.75	1.37	24	-	-
Orange Grove city	476	2.81	0.51	16	64	93.5	2.61	0.61	69	3	14.2
Owl Ranch-Amargosa CDP	177	3.96	0.81	19	-	61.7	0.43	0.04	-	-	-
Pernitas Point village (part)	34	2.38	0.39	4	4	100.0	2.20	0.65	-	-	-
Sandia CDP	119	3.52	0.58	17	18	71.8	1.25	0.34	16	-	-

Table 23. **Owner and Renter Household Characteristics: 2000**—Con.

[Data based on a sample (except Tables 65-68). For information on confidentiality protection, coverage, sampling error, and nonsampling error, see Appendix G.
For location of definitions, see "How to Use This Census Report"]

State County County Subdivision Place	Occupied housing units	Owner-occupied housing units: Average household size	Occupants per room	Year householder moved into unit: 1999 to March 2000	1969 or earlier	Percent 1 unit, detached or attached	Renter-occupied housing units: Average household size	Occupants per room	Year householder moved into unit: 1999 to March 2000	1969 or earlier	Percent 5 or more units in structure
Jim Wells County—Con.											
Orange Grove-Sandia CCD—Con.											
Westdale CDP	114	3.15	0.57	37	-	42.5	2.50	0.50	8	-	-
Premont CCD	1 316	2.96	0.54	84	196	88.0	2.69	0.67	122	7	15.6
Premont city	927	3.04	0.56	49	140	93.0	2.64	0.68	101	-	20.2
Johnson County	43 636	2.92	0.49	5 025	2 036	72.2	2.60	0.58	3 996	83	14.9
Alvarado CCD	11 617	3.01	0.51	1 984	349	53.3	2.74	0.61	597	31	8.6
Alvarado city	1 158	2.70	0.55	76	71	76.7	2.59	0.61	181	-	28.0
Burleson city (part)	282	2.95	0.46	6	6	63.2	2.63	0.47	15	-	-
Keene city (part)	-	-	(X)	-	-	(X)	-	(X)	-	-	(X)
Mansfield city (part)	220	4.10	0.68	28	-	5.9	1.41	0.49	12	20	-
Venus town (part)	307	3.28	0.59	65	22	86.1	2.13	0.53	33	3	18.7
Burleson-Joshua CCD	14 076	2.88	0.49	1 470	541	78.0	2.66	0.60	1 196	11	15.3
Briaroaks city	182	2.88	0.42	6	2	100.0	3.00	0.45	3	-	-
Burleson city (part)	6 098	2.79	0.48	555	327	97.3	2.69	0.62	782	-	20.7
Cleburne city (part)	44	3.45	0.67	-	-	27.3	-	(X)	-	-	(X)
Cross Timber town	104	2.54	0.42	15	8	75.8	3.11	0.55	-	-	-
Crowley city (part)	-	-	(X)	-	-	(X)	-	(X)	-	-	(X)
Joshua city (part)	1 635	2.79	0.48	174	40	82.6	2.60	0.63	177	-	10.9
Cleburne CCD	14 543	2.85	0.48	1 170	980	85.2	2.55	0.58	2 034	41	17.2
Cleburne city (part)	9 338	2.76	0.47	709	718	95.9	2.62	0.60	1 412	13	17.6
Joshua city (part)	-	-	(X)	-	-	(X)	-	(X)	-	-	(X)
Keene city (part)	1 668	3.27	0.57	75	52	86.3	2.16	0.55	421	19	25.9
Rio Vista city	239	2.63	0.49	18	33	58.9	2.91	0.63	30	-	-
Godley CCD	1 179	2.96	0.49	125	44	74.4	2.51	0.48	63	-	5.5
Cleburne city (part)	-	-	(X)	-	-	(X)	-	(X)	-	-	(X)
Godley city	300	3.15	0.54	18	16	86.8	2.58	0.51	54	-	11.0
Grandview CCD	2 221	2.96	0.49	276	122	70.7	2.19	0.44	106	-	14.3
Grandview city	497	2.83	0.50	46	47	88.8	2.01	0.47	58	-	29.1
Jones County	6 140	2.64	0.46	460	641	85.2	2.33	0.50	504	68	5.8
Anson CCD	1 345	2.57	0.45	84	148	89.6	2.61	0.61	129	5	7.1
Anson city	944	2.53	0.46	68	116	92.8	2.67	0.65	105	-	9.5
Hamlin CCD	1 039	2.54	0.45	56	154	92.7	1.92	0.39	83	4	-
Hamlin city (part)	923	2.52	0.45	45	144	92.9	1.97	0.41	77	-	-
Hawley-Noodle CCD	1 883	2.81	0.49	202	120	71.6	2.25	0.43	130	22	3.2
Abilene city (part)	349	2.31	0.42	24	24	93.1	1.98	0.44	32	-	-
Hawley city	253	2.68	0.48	26	33	81.7	2.49	0.46	22	-	-
Lueders CCD	296	2.54	0.46	20	17	80.0	2.43	0.45	24	5	-
Lueders city (part)	135	2.43	0.45	17	6	91.5	1.28	0.25	8	-	-
Stamford CCD	1 577	2.57	0.45	98	202	95.8	2.35	0.52	138	32	10.3
Stamford city (part)	1 392	2.53	0.45	98	189	95.4	2.38	0.53	133	29	10.9
Karnes County	4 454	2.59	0.47	182	727	81.4	2.84	0.64	456	43	8.5
Falls City CCD	542	2.56	0.43	26	121	84.7	3.11	0.69	38	4	2.4
Falls City city	222	2.42	0.43	6	53	86.0	3.43	0.81	26	-	3.9
Gillett CCD	272	2.27	0.40	29	52	78.8	3.10	0.69	4	6	-
Karnes City CCD	1 375	2.75	0.49	54	219	80.9	2.79	0.63	149	11	8.9
Karnes City city	1 012	2.71	0.50	54	166	84.4	2.91	0.66	133	11	10.7
Kenedy CCD	1 691	2.42	0.45	45	217	80.6	3.07	0.69	210	19	12.9
Kenedy city	1 247	2.55	0.48	25	154	83.6	3.13	0.72	196	17	14.5
Runge CCD	574	2.87	0.52	28	118	82.6	2.04	0.48	55	3	-
Runge town	401	3.11	0.59	18	71	82.7	2.06	0.52	52	3	-
Kaufman County	24 367	2.95	0.50	2 755	1 281	76.3	2.57	0.58	1 978	72	15.9
Cedar Creek Lake CCD	2 853	2.81	0.51	307	135	68.4	1.91	0.44	206	7	4.9
Kemp town (part)	460	2.76	0.47	26	32	90.9	2.00	0.47	54	4	-
Mabank town (part)	694	2.99	0.55	79	78	74.6	1.72	0.41	111	-	12.4
Seven Points city (part)	-	-	(X)	-	-	(X)	-	(X)	-	-	(X)
Crandall CCD	2 526	3.05	0.50	413	105	81.3	2.72	0.57	111	5	5.5
Combine city (part)	396	2.89	0.45	22	20	92.5	3.54	0.81	8	-	-
Crandall city (part)	887	3.26	0.54	85	29	97.8	2.44	0.52	55	-	11.7
Rosser village (part)	131	3.11	0.53	16	12	61.7	2.31	0.57	2	-	-
Seagoville city (part)	-	-	(X)	-	-	(X)	-	(X)	-	-	(X)
Forney CCD	3 949	3.10	0.48	668	105	87.9	2.49	0.55	157	-	18.6
Crandall city (part)	-	-	(X)	-	-	(X)	-	(X)	-	-	(X)
Dallas city (part)	-	-	(X)	-	-	(X)	-	(X)	-	-	(X)
Forney city	1 906	2.96	0.51	197	82	91.7	2.59	0.59	143	-	24.5
Mesquite city (part)	-	-	(X)	-	-	(X)	-	(X)	-	-	(X)
Seagoville city (part)	-	-	(X)	-	-	(X)	-	(X)	-	-	(X)
Talty city	258	3.17	0.42	138	-	82.1	2.83	0.35	-	-	-
Kaufman CCD	4 578	3.04	0.53	454	248	79.9	2.48	0.57	388	23	15.6
Cottonwood city	64	2.41	0.41	11	3	98.3	5.33	1.10	-	-	-
Grays Prairie village	90	3.08	0.52	11	6	65.8	2.55	0.51	6	-	-
Kaufman city (part)	2 223	3.08	0.56	116	145	98.9	2.39	0.56	326	21	19.2
Kemp town (part)	-	-	(X)	-	-	(X)	-	(X)	-	-	(X)
Oak Grove town	264	2.85	0.46	10	4	99.1	2.88	0.61	18	-	-
Rosser village (part)	4	2.00	0.33	-	-	100.0	2.50	0.50	-	-	-
Terrell CCD	6 906	2.81	0.49	425	633	81.0	2.68	0.61	967	21	22.3
Terrell city (part)	4 527	2.79	0.48	293	474	95.4	2.76	0.63	829	21	26.3
Terrell South CCD	3 555	2.90	0.49	488	55	55.0	3.23	0.67	149	16	-
Crandall city (part)	-	-	(X)	-	-	(X)	-	(X)	-	-	(X)
Kaufman city (part)	-	-	(X)	-	-	(X)	-	(X)	-	-	(X)
Oak Ridge town	149	2.79	0.47	13	9	69.7	3.75	0.50	2	-	-
Post Oak Bend City town	144	2.78	0.42	11	12	98.4	3.00	0.61	8	-	-
Terrell city (part)	64	2.86	0.48	9	-	100.0	-	(X)	-	-	(X)
Kendall County	8 613	2.75	0.45	874	429	85.1	2.52	0.55	847	12	15.5
Boerne CCD	6 553	2.78	0.44	674	254	88.6	2.53	0.56	638	6	19.4
Boerne city	2 246	2.51	0.43	203	90	94.7	2.71	0.60	368	6	26.4
Fair Oaks Ranch city (part)	244	2.70	0.34	16	-	100.0	-	(X)	-	-	(X)
Comfort CCD	2 060	2.66	0.49	200	175	74.2	2.50	0.54	209	6	2.9
Comfort CDP	794	2.87	0.54	82	53	61.0	2.86	0.72	104	6	3.0
Kenedy County	138	2.38	0.43	6	18	80.4	3.38	0.75	3	18	2.4
Sarita CCD	138	2.38	0.43	6	18	80.4	3.38	0.75	3	18	2.4

Table 23. **Owner and Renter Household Characteristics: 2000**—Con.

[Data based on a sample (except Tables 65-68). For information on confidentiality protection, coverage, sampling error, and nonsampling error, see Appendix G.
For location of definitions, see "How to Use This Census Report"]

State County County Subdivision Place	Occupied housing units	Owner-occupied housing units: Average household size	Occupants per room	Year householder moved into unit: 1999 to March 2000	1969 or earlier	Percent 1 unit, detached or attached	Renter-occupied housing units: Average household size	Occupants per room	Year householder moved into unit: 1999 to March 2000	1969 or earlier	Percent 5 or more units in structure
Kent County	353	2.47	0.46	25	65	88.1	1.80	0.39	25	6	-
Jayton North CCD	109	2.70	0.48	6	24	92.0	1.38	0.28	12	3	-
Girard CDP	22	3.55	0.66	-	2	90.9	-	(X)	-	-	(X)
Jayton city (part)	11	2.25	0.41	-	2	100.0	1.67	0.42	3	-	-
Jayton South CCD	244	2.36	0.44	19	41	86.2	1.96	0.44	13	3	-
Jayton city (part)	200	2.34	0.44	17	35	85.5	1.97	0.39	6	-	-
Kerr County	17 813	2.35	0.42	1 628	942	75.3	2.36	0.56	1 985	19	25.7
Center Point CCD	1 345	2.54	0.48	129	93	60.9	2.56	0.62	114	3	1.9
Ingram CCD	3 851	2.40	0.43	515	106	66.2	2.45	0.54	319	16	1.8
Ingram city	645	2.69	0.51	69	28	63.5	2.99	0.64	79	2	-
Kerrville city (part)	82	1.88	0.96	7	-	-	1.04	0.29	46	-	-
Kerrville CCD	12 617	2.31	0.41	984	743	80.2	2.33	0.56	1 552	-	31.8
Kerrville city (part)	8 596	2.22	0.39	582	623	86.5	2.25	0.55	1 304	-	35.8
Kimble County	1 866	2.37	0.44	136	276	82.9	2.37	0.53	200	26	14.8
Junction Northwest CCD	535	2.31	0.43	31	40	80.5	1.76	0.43	62	-	11.6
Junction city (part)	105	2.56	0.46	4	4	93.0	1.40	0.47	12	-	12.5
Junction Southeast CCD	1 331	2.39	0.45	105	236	83.9	2.58	0.57	138	26	15.9
Junction city (part)	939	2.50	0.47	49	177	82.4	2.67	0.61	121	12	20.4
King County	108	2.67	0.47	3	13	73.8	2.83	0.57	14	2	-
Guthrie CCD	108	2.67	0.47	3	13	73.8	2.83	0.57	14	2	-
Kinney County	1 314	2.41	0.46	115	115	72.1	3.08	0.70	96	15	5.2
Brackettville CCD	1 314	2.41	0.46	115	115	72.1	3.08	0.70	96	15	5.2
Brackettville city	621	2.86	0.54	32	97	82.5	3.38	0.81	55	11	4.1
Spofford city	21	3.24	0.64	-	3	81.0	-	(X)	-	-	(X)
Kleberg County	10 896	2.81	0.50	536	1 127	90.5	2.72	0.67	2 360	85	27.3
Kingsville CCD	10 193	2.81	0.49	480	1 054	91.6	2.71	0.67	2 314	81	28.2
Corpus Christi city (part)	-	-	(X)	-	-	(X)	-	(X)	-	-	(X)
Kingsville city	8 927	2.76	0.49	371	1 011	93.6	2.69	0.67	2 185	66	29.3
Riviera CCD	703	2.86	0.53	56	73	79.2	3.06	0.64	46	4	1.3
Knox County	1 690	2.42	0.43	113	245	92.5	2.51	0.54	131	22	3.1
Benjamin CCD	215	2.27	0.39	18	51	86.5	3.46	0.56	10	2	-
Benjamin city	103	2.35	0.41	9	11	89.9	4.14	0.78	2	-	-
Goree CCD	151	2.49	0.47	18	14	87.8	2.94	0.60	10	-	-
Goree city	117	2.61	0.50	18	10	85.9	3.83	0.82	10	-	-
Knox City CCD	585	2.32	0.41	49	82	92.1	2.50	0.56	53	4	3.5
Knox City town	483	2.34	0.42	44	64	92.2	2.44	0.55	39	2	-
Munday CCD	739	2.53	0.44	28	98	95.9	2.26	0.50	58	16	4.0
Munday city	594	2.55	0.46	28	77	94.8	2.28	0.53	58	8	4.6
Lamar County	19 077	2.55	0.43	1 486	1 308	90.5	2.35	0.53	2 789	105	24.1
Biardstown CCD	376	2.72	0.47	28	49	85.5	2.81	0.59	9	-	-
Paris city (part)	-	-	(X)	-	-	(X)	-	(X)	-	-	(X)
Blossom CCD	1 508	2.55	0.43	143	76	85.0	3.00	0.64	106	2	11.8
Blossom city	576	2.39	0.44	37	38	92.3	2.91	0.69	58	2	23.9
Deport CCD	837	2.59	0.48	58	31	89.2	2.21	0.51	54	13	9.7
Deport city (part)	251	2.39	0.43	12	12	86.4	1.96	0.51	16	5	11.2
Paris city (part)	-	-	(X)	-	-	(X)	-	(X)	-	-	(X)
Howland CCD	326	2.79	0.49	27	30	77.9	1.59	0.34	23	-	-
Paris city (part)	4	2.25	0.45	-	-	100.0	-	(X)	-	-	(X)
Paris CCD	12 257	2.44	0.40	881	871	95.3	2.33	0.53	2 437	81	28.5
Paris city (part)	10 519	2.36	0.39	645	792	95.4	2.34	0.53	2 302	78	29.0
Reno city	1 058	2.75	0.46	147	28	97.2	2.10	0.47	114	3	22.7
Sun Valley city	21	3.06	0.60	9	-	16.7	3.67	0.73	-	-	-
Powderly CCD	1 610	2.77	0.48	149	84	84.2	2.35	0.50	48	-	-
Paris city (part)	19	4.79	0.81	-	10	100.0	-	(X)	-	-	(X)
Roxton CCD	558	2.68	0.49	36	63	79.2	2.21	0.48	39	4	2.4
Roxton city	283	2.70	0.51	17	30	87.8	2.29	0.51	28	2	2.9
Sumner CCD	1 605	2.74	0.47	164	104	84.6	2.25	0.49	73	5	-
Paris city (part)	-	-	(X)	-	-	(X)	-	(X)	-	-	(X)
Toco city	35	2.00	0.34	-	-	100.0	3.50	0.74	3	-	-
Lamb County	5 360	2.63	0.47	329	771	94.1	2.88	0.61	504	45	5.7
Earth CCD	658	2.70	0.46	29	126	93.7	2.81	0.55	42	6	-
Earth city	398	2.89	0.52	20	56	92.7	2.52	0.51	25	4	-
Springlake town	49	2.95	0.56	2	7	94.6	2.83	0.56	5	-	-
Littlefield CCD	2 829	2.64	0.47	180	365	95.0	2.60	0.57	308	19	9.3
Littlefield city	2 418	2.65	0.48	166	312	96.3	2.62	0.58	286	-	10.8
Spade CDP	47	3.11	0.57	-	-	92.6	1.85	0.31	5	-	-
Olton CCD	982	2.78	0.50	68	129	92.3	3.26	0.69	92	8	0.8
Olton city	745	2.93	0.57	56	80	90.8	3.20	0.70	75	6	1.0
Sudan-Amherst CCD	891	2.37	0.42	52	151	93.7	3.57	0.72	62	12	2.1
Amherst city	267	2.55	0.47	20	29	92.4	4.86	1.00	22	2	3.5
Sudan city	411	2.35	0.42	18	62	93.4	3.32	0.68	29	6	-
Lampasas County	6 554	2.69	0.47	565	472	83.7	2.56	0.57	661	27	15.3
Adamsville CCD	439	2.27	0.39	30	51	79.4	3.51	0.71	33	6	-
Lampasas CCD	5 543	2.78	0.48	495	358	83.8	2.44	0.56	574	19	17.5
Copperas Cove city (part)	49	2.79	0.47	-	-	55.2	1.90	0.35	15	-	-
Kempner city	359	2.89	0.49	36	4	74.4	2.34	0.52	42	-	-
Lampasas city	2 558	2.59	0.47	115	257	96.5	2.47	0.60	313	19	26.9
Lometa CCD	572	2.18	0.39	40	63	85.2	3.25	0.68	54	2	0.8
Lometa city	275	2.32	0.42	18	26	83.6	3.20	0.70	47	-	1.3
La Salle County	1 819	2.80	0.54	103	341	76.7	3.19	0.73	128	27	5.6
Cotulla CCD	1 544	2.74	0.52	87	297	78.2	3.21	0.73	119	27	6.4
Cotulla city	1 200	2.88	0.56	59	222	82.8	3.26	0.76	104	27	7.7
Fowlerton CDP	39	1.51	0.26	-	-	79.5	-	(X)	-	-	(X)
Encinal CCD	275	3.10	0.68	16	44	68.9	3.06	0.74	9	-	-
Encinal city	225	3.05	0.70	16	40	70.2	2.86	0.70	9	-	-

Table 23. **Owner and Renter Household Characteristics: 2000**—Con.

[Data based on a sample (except Tables 65-68). For information on confidentiality protection, coverage, sampling error, and nonsampling error, see Appendix G.
For location of definitions, see "How to Use This Census Report"]

State County County Subdivision Place	Occupied housing units	Owner-occupied housing units: Average household size	Occupants per room	Year householder moved into unit: 1999 to March 2000	1969 or earlier	Percent 1 unit, detached or attached	Renter-occupied housing units: Average household size	Occupants per room	Year householder moved into unit: 1999 to March 2000	1969 or earlier	Percent 5 or more units in structure
Lavaca County	7 669	2.43	0.42	360	1 383	84.0	2.50	0.53	456	137	7.1
Hallettsville CCD	2 791	2.42	0.41	137	524	81.2	2.40	0.51	148	36	5.8
Hallettsville city	1 014	2.32	0.39	36	181	91.2	2.22	0.49	88	-	11.0
Moulton CCD	1 034	2.51	0.44	66	194	80.1	1.96	0.42	64	26	9.8
Moulton town	383	2.46	0.43	18	68	89.2	1.84	0.44	32	6	21.8
Shiner CCD	1 507	2.28	0.40	93	311	91.4	2.73	0.56	38	41	-
Shiner city	884	2.19	0.38	33	193	92.5	2.48	0.46	34	12	-
Yoakum CCD	2 337	2.50	0.44	64	354	84.3	2.67	0.59	206	34	10.7
Yoakum city (part)	1 380	2.49	0.43	37	187	88.4	2.62	0.58	183	28	12.8
Lee County	5 663	2.72	0.48	451	601	72.7	2.41	0.55	471	51	13.1
Giddings CCD	2 920	2.87	0.50	177	335	76.7	2.38	0.56	319	21	17.8
Giddings city	1 641	2.94	0.53	99	202	83.6	2.35	0.57	263	18	23.8
Lexington CCD	1 601	2.62	0.46	148	125	72.2	2.54	0.57	97	11	6.3
Lexington town	449	2.55	0.44	34	48	71.3	2.51	0.54	54	4	12.7
Lincoln-Dime Box CCD	1 142	2.53	0.46	126	141	64.9	2.31	0.48	55	19	-
Leon County	6 189	2.41	0.44	629	458	69.1	2.71	0.59	414	29	7.3
Buffalo CCD	1 371	2.70	0.49	111	92	66.9	2.50	0.58	160	-	14.7
Buffalo city	687	2.77	0.52	45	48	77.3	2.38	0.58	128	-	18.1
Centerville CCD	1 656	2.25	0.42	170	153	69.7	2.94	0.69	64	7	6.1
Centerville city	386	2.01	0.37	29	41	83.4	2.69	0.65	44	2	13.8
Leona city	73	2.21	0.40	4	11	68.2	3.29	0.51	3	-	-
Jewett-Marquez CCD	1 230	2.60	0.48	143	52	57.4	2.43	0.54	84	9	2.5
Jewett city	347	2.81	0.51	23	18	59.7	2.17	0.52	54	3	5.2
Marquez city	100	2.20	0.42	5	10	72.7	2.75	0.61	4	-	-
Normangee CCD	1 378	2.22	0.37	150	94	79.4	3.12	0.64	86	7	7.2
Normangee town (part)	257	2.51	0.44	25	34	74.0	3.02	0.61	32	-	16.7
Oakwood CCD	554	2.26	0.41	55	67	71.4	2.62	0.46	20	6	-
Oakwood town (part)	192	2.18	0.40	13	34	75.3	2.52	0.47	17	2	-
Liberty County	23 242	2.85	0.51	2 509	1 777	63.7	2.61	0.59	2 221	74	19.3
Cleveland CCD	8 035	2.87	0.52	922	531	65.3	2.63	0.62	963	28	21.4
Cleveland city	2 670	2.49	0.47	144	296	86.6	2.64	0.64	701	26	29.7
Dayton Lakes city	45	2.33	0.55	-	-	100.0	2.22	0.53	6	-	-
Kenefick town (part)	-	-	(X)	-	-	(X)	-	(X)	-	-	(X)
North Cleveland city	97	2.23	0.44	6	13	61.3	3.88	0.96	-	-	-
Plum Grove city	273	3.09	0.58	50	14	69.3	3.91	1.02	18	2	-
Daisetta CCD	1 387	2.68	0.49	98	171	72.6	3.07	0.64	121	-	-
Daisetta city	358	2.78	0.53	24	35	71.3	2.84	0.60	40	-	-
Devers city (part)	33	3.32	0.58	-	-	78.9	3.14	0.76	5	-	-
Hardin city (part)	119	2.71	0.51	11	13	69.2	2.89	0.70	18	-	-
Hardin-Rye CCD	1 930	2.62	0.50	201	151	67.8	2.77	0.60	119	8	-
Hardin city (part)	158	2.54	0.48	6	26	72.5	3.19	0.72	9	-	-
Liberty-Dayton CCD	11 890	2.90	0.51	1 288	924	60.8	2.54	0.57	1 018	38	21.5
Ames city	415	2.74	0.48	36	86	76.9	3.42	0.72	30	4	2.9
Dayton city	2 114	2.83	0.49	132	200	80.1	2.49	0.61	417	7	40.6
Devers city (part)	91	2.53	0.44	2	21	77.9	3.36	0.81	-	3	21.4
Hardin city (part)	19	3.07	0.55	2	5	46.7	3.50	0.64	2	-	-
Kenefick town (part)	244	2.83	0.51	22	10	53.0	2.67	0.57	4	-	-
Liberty city	2 874	2.74	0.46	171	361	81.5	2.48	0.55	356	9	20.3
Mont Belvieu city (part)	-	-	(X)	-	-	(X)	-	(X)	-	-	(X)
Limestone County	7 906	2.48	0.44	634	633	82.3	2.78	0.61	808	26	8.5
Coolidge CCD	438	2.56	0.46	29	42	78.9	3.03	0.70	54	2	4.6
Coolidge town	313	2.60	0.49	25	33	85.2	2.95	0.69	49	2	5.5
Groesbeck CCD	1 822	2.51	0.45	136	132	82.3	2.72	0.60	215	7	11.6
Groesbeck city	1 300	2.50	0.44	75	108	91.6	2.76	0.62	205	7	13.1
Mart city (part)	-	-	(X)	-	-	(X)	-	(X)	-	-	(X)
Kosse CCD	367	2.53	0.44	21	35	76.3	2.53	0.56	24	5	20.8
Kosse town	198	2.41	0.43	8	20	77.2	2.64	0.60	24	5	28.3
Mexia CCD	3 608	2.48	0.44	302	298	86.8	2.81	0.61	419	5	7.9
Mexia city	2 395	2.46	0.44	206	166	91.7	2.80	0.62	349	-	8.7
Tehuacana town	138	2.40	0.40	11	18	87.5	2.04	0.43	11	3	-
Personville CCD	624	2.43	0.43	62	45	78.3	2.51	0.57	21	-	9.3
Prairie Hill CCD	313	2.49	0.43	24	46	69.1	2.88	0.63	22	6	-
Thornton CCD	734	2.40	0.46	60	35	77.4	2.65	0.58	53	1	-
Thornton town	209	2.45	0.45	13	16	86.5	2.83	0.55	18	1	-
Lipscomb County	1 205	2.46	0.41	72	162	90.7	2.65	0.50	102	7	6.0
Booker CCD	661	2.70	0.47	47	75	91.5	2.61	0.52	62	5	10.2
Booker town (part)	446	2.86	0.52	39	46	89.2	2.51	0.54	38	-	17.2
Darrouzett town	145	2.18	0.36	3	19	95.3	2.50	0.49	11	3	-
Follett CCD	240	2.10	0.33	10	45	86.3	2.79	0.46	23	-	-
Follett city	179	2.13	0.34	9	26	83.4	3.21	0.53	18	-	-
Higgins CCD	304	2.23	0.38	15	42	92.9	2.64	0.50	17	2	-
Higgins city	202	2.28	0.39	12	23	91.2	2.68	0.54	8	-	-
Lipscomb CDP	23	1.47	0.24	3	2	89.5	3.00	0.60	2	-	-
Live Oak County	4 230	2.52	0.47	318	394	76.5	2.59	0.60	319	20	14.6
George West CCD	2 758	2.50	0.47	228	209	74.5	2.54	0.58	153	16	8.5
George West city	881	2.76	0.52	67	117	88.5	2.83	0.69	91	11	17.4
Pernitas Point village (part)	84	2.06	0.36	11	2	83.3	2.00	0.60	2	-	-
Three Rivers CCD	1 472	2.57	0.47	90	185	80.6	2.64	0.63	166	4	22.3
Three Rivers city	719	2.56	0.50	47	87	88.1	2.70	0.66	99	4	29.6
Llano County	7 879	2.15	0.39	776	399	78.3	2.06	0.49	575	13	9.2
Llano North CCD	4 246	2.13	0.41	421	140	70.4	2.04	0.51	252	13	8.7
Buchanan Dam CDP	854	2.03	0.39	70	23	78.6	1.79	0.48	70	7	13.9
Kingsland CDP	2 103	2.16	0.42	259	31	68.8	2.01	0.50	129	6	7.7
Llano city (part)	-	-	(X)	-	-	(X)	-	(X)	-	-	(X)
Llano South CCD	3 633	2.17	0.38	355	259	87.7	2.09	0.46	323	-	9.8
Horseshoe Bay CDP (part)	1 347	2.00	0.33	188	34	90.3	1.70	0.38	112	-	15.8
Llano city (part)	1 350	2.45	0.44	72	148	81.2	2.25	0.51	172	-	8.6
Sunrise Beach Village city	354	2.02	0.38	38	17	98.8	1.50	0.37	13	-	-

Table 23. **Owner and Renter Household Characteristics: 2000**—Con.

[Data based on a sample (except Tables 65-68). For information on confidentiality protection, coverage, sampling error, and nonsampling error, see Appendix G.
For location of definitions, see "How to Use This Census Report"]

State County County Subdivision Place	Occupied housing units	Owner-occupied housing units: Average household size	Occupants per room	Year householder moved into unit: 1999 to March 2000	1969 or earlier	Percent 1 unit, detached or attached	Renter-occupied housing units: Average household size	Occupants per room	Year householder moved into unit: 1999 to March 2000	1969 or earlier	Percent 5 or more units in structure
Loving County	31	2.04	0.30	5	6	24.0	2.67	0.67	-	-	-
Mentone CCD	31	2.04	0.30	5	6	24.0	2.67	0.67	-	-	-
Lubbock County	92 516	2.69	0.47	6 049	6 411	90.1	2.27	0.58	20 569	242	38.9
Idalou CCD	1 399	2.92	0.51	74	138	84.4	2.46	0.58	150	28	14.3
Idalou city	796	2.89	0.50	36	71	99.3	2.33	0.61	76	8	21.6
Lubbock CCD	85 506	2.69	0.46	5 517	5 702	91.0	2.25	0.58	19 887	174	40.4
Abernathy city (part)	260	2.76	0.51	5	29	97.6	2.23	0.54	9	-	8.7
Buffalo Springs village (part)	-	-	(X)	-	-	(X)	-	(X)	-	-	(X)
Lubbock city	77 500	2.66	0.46	4 657	5 242	95.7	2.22	0.58	19 114	149	42.5
New Deal town	243	3.18	0.62	19	24	57.1	2.55	0.61	38	3	-
Reese Center CDP	11	4.18	0.96	-	-	45.5	-	(X)	-	-	(X)
Wolfforth city	888	2.52	0.46	69	59	94.1	3.43	0.70	105	4	1.4
Shallowater CCD	1 962	2.79	0.49	228	116	67.7	3.21	0.69	173	8	0.5
Shallowater city	747	2.74	0.47	54	64	89.4	2.95	0.65	69	8	1.2
Slaton CCD	3 649	2.63	0.46	230	455	88.7	2.64	0.63	359	32	5.3
Buffalo Springs village (part)	221	2.05	0.43	18	12	89.3	2.35	0.48	14	-	-
Ransom Canyon town	412	2.51	0.36	56	10	100.0	2.79	0.48	11	-	-
Slaton city	2 257	2.64	0.50	85	350	89.0	2.74	0.68	305	14	7.0
Lynn County	2 354	2.58	0.46	124	344	89.2	3.31	0.70	156	24	3.3
O'Donnell CCD	456	2.52	0.46	31	68	92.1	3.50	0.75	23	4	2.7
O'Donnell city (part)	328	2.48	0.47	22	48	91.7	3.67	0.91	11	4	4.0
Tahoka CCD	1 541	2.53	0.45	64	222	89.1	3.31	0.71	113	15	4.1
New Home city	91	3.19	0.61	8	17	85.3	4.04	0.74	2	-	-
Tahoka city	1 072	2.55	0.46	49	147	88.8	3.19	0.76	80	3	6.3
Wilson CCD	357	2.82	0.49	29	54	86.1	3.00	0.59	20	5	-
Wilson city	181	2.92	0.56	13	25	85.4	2.92	0.55	11	-	-
McCulloch County	3 277	2.49	0.46	222	444	89.3	2.40	0.52	434	11	10.1
Brady CCD	2 739	2.53	0.47	192	370	89.9	2.33	0.52	407	-	11.1
Brady city	2 215	2.54	0.47	139	297	96.2	2.29	0.51	391	-	11.9
Melvin CCD	273	2.44	0.44	16	51	97.5	2.94	0.58	5	11	-
Melvin town	72	1.84	0.39	7	18	100.0	4.36	1.02	5	-	-
Rochelle CCD	265	2.20	0.38	14	23	74.0	3.08	0.61	22	-	-
McLennan County	78 859	2.73	0.46	4 985	7 416	90.9	2.38	0.58	15 349	338	39.4
Axtell CCD	1 405	2.76	0.47	113	103	70.8	2.39	0.51	42	20	-
Hallsburg city (part)	24	2.63	0.46	3	4	73.7	2.60	0.65	5	-	-
Leroy city	128	2.59	0.45	7	19	92.6	3.57	0.71	-	-	-
China Spring CCD	1 399	2.98	0.49	146	100	82.9	2.49	0.53	102	-	-
Waco city (part)	-	-	(X)	-	-	(X)	-	(X)	-	-	(X)
Crawford CCD	1 551	2.83	0.44	159	140	92.0	2.56	0.50	82	11	5.6
Crawford town	272	2.69	0.46	23	42	84.3	3.56	0.73	28	4	17.6
Valley Mills city (part)	-	-	(X)	-	-	(X)	-	(X)	-	-	(X)
Waco city (part)	-	-	(X)	-	-	(X)	-	(X)	-	-	(X)
Elm Mott CCD	2 153	2.76	0.47	243	134	80.4	2.95	0.61	102	-	1.2
Lacy-Lakeview city (part)	-	-	(X)	-	-	(X)	-	(X)	-	-	(X)
Ross city (part)	27	2.88	0.53	-	5	83.3	1.00	0.50	-	-	-
Waco city (part)	-	-	(X)	-	-	(X)	-	(X)	-	-	(X)
McGregor CCD	2 444	2.80	0.44	260	365	93.0	2.48	0.57	311	-	15.7
McGregor city (part)	1 687	2.70	0.48	120	289	92.3	2.48	0.59	295	-	17.3
Waco city (part)	431	3.18	0.40	60	8	100.0	4.14	0.41	7	-	-
Mart CCD	2 120	2.65	0.45	169	248	80.4	2.61	0.54	207	15	9.7
Hallsburg city (part)	174	2.51	0.45	14	26	74.5	3.17	0.69	8	3	-
Mart city (part)	838	2.61	0.42	42	111	91.6	2.30	0.49	121	6	16.8
Riesel city	356	2.69	0.46	34	47	83.9	3.04	0.57	33	-	2.4
Moody CCD	3 901	2.87	0.48	358	169	77.6	2.62	0.55	251	8	6.9
Bruceville-Eddy city (part)	532	2.65	0.47	37	50	72.0	3.16	0.64	18	4	-
Hewitt city (part)	-	-	(X)	-	-	(X)	-	(X)	-	-	(X)
Lorena city	541	2.86	0.48	42	24	96.3	2.23	0.51	61	-	22.6
McGregor city (part)	-	-	(X)	-	-	(X)	-	(X)	-	-	(X)
Moody city	532	2.73	0.50	29	52	82.8	2.16	0.50	72	-	2.5
Waco CCD	61 174	2.71	0.46	3 379	5 720	94.5	2.36	0.58	14 033	248	43.1
Bellmead city	3 298	2.78	0.54	315	373	80.6	2.64	0.62	546	10	19.0
Beverly Hills city	758	2.67	0.49	30	139	99.6	2.80	0.66	125	-	28.5
Golinda city (part)	28	2.84	0.47	-	4	78.9	3.11	0.78	5	-	-
Hewitt city (part)	3 900	2.84	0.47	440	9	97.6	2.54	0.54	528	-	22.7
Lacy-Lakeview city (part)	2 498	2.60	0.47	110	218	89.1	2.15	0.59	688	7	60.4
Robinson city	2 786	2.79	0.45	196	395	97.1	2.87	0.55	205	-	3.0
Waco city (part)	41 910	2.66	0.46	1 838	4 224	96.4	2.34	0.59	11 449	221	45.9
Woodway city	3 358	2.76	0.37	299	230	99.4	1.81	0.40	214	-	39.8
West CCD	2 712	2.61	0.46	158	437	85.9	2.54	0.55	219	36	9.1
Gholson city	358	2.73	0.49	46	48	73.4	2.62	0.54	29	3	6.6
Ross city (part)	69	2.52	0.45	6	12	80.0	4.00	0.80	-	-	-
West city	1 069	2.37	0.43	33	208	98.9	2.59	0.53	121	20	7.3
McMullen County	355	2.36	0.47	16	70	72.1	2.56	0.54	30	8	-
Tilden CCD	355	2.36	0.47	16	70	72.1	2.56	0.54	30	8	-
Madison County	3 914	2.56	0.46	343	353	72.3	2.62	0.60	353	22	6.0
Madisonville CCD	2 405	2.64	0.47	201	206	77.3	2.61	0.63	247	16	8.4
Madisonville city	1 479	2.63	0.47	139	158	83.8	2.86	0.70	210	16	10.0
Midway CCD	517	2.18	0.41	45	50	62.4	3.55	0.73	42	2	-
Midway city	126	2.40	0.42	12	13	79.4	3.34	0.61	17	2	-
North Zulch CCD	992	2.57	0.47	97	97	66.7	1.95	0.40	64	4	-
Normangee town (part)	18	2.15	0.48	3	-	100.0	1.40	0.23	5	-	-
Marion County	4 610	2.31	0.45	419	385	66.1	2.58	0.57	328	20	6.8
Marion East CCD	1 955	2.39	0.44	107	270	73.2	2.26	0.50	194	8	10.5
Jefferson city (part)	868	2.31	0.42	44	106	82.7	2.03	0.46	138	8	14.8
Marion West CCD	2 655	2.25	0.46	312	115	61.5	2.96	0.64	134	12	2.2
Jefferson city (part)	-	-	(X)	-	-	(X)	-	(X)	-	-	(X)
Martin County	1 624	2.78	0.49	133	188	77.2	3.12	0.68	133	12	3.1
Stanton CCD	1 161	2.83	0.51	96	157	76.6	2.87	0.68	91	7	3.1
Stanton city	857	2.93	0.53	58	103	76.6	2.89	0.69	76	2	3.6

Table 23. **Owner and Renter Household Characteristics: 2000**—Con.

[Data based on a sample (except Tables 65-68). For information on confidentiality protection, coverage, sampling error, and nonsampling error, see Appendix G. For location of definitions, see "How to Use This Census Report"]

State County County Subdivision Place	Occupied housing units	Owner-occupied housing units: Average household size	Occupants per room	Year householder moved into unit: 1999 to March 2000	1969 or earlier	Percent 1 unit, detached or attached	Renter-occupied housing units: Average household size	Occupants per room	Year householder moved into unit: 1999 to March 2000	1969 or earlier	Percent 5 or more units in structure
Martin County—Con.											
Tarzan-Lenorah CCD	463	2.65	0.45	37	31	78.8	3.54	0.68	42	5	3.2
Ackerly city (part)	28	2.61	0.48	-	3	91.3	4.00	0.91	3	-	-
Midland city (part)	-	-	(X)	-	-	(X)	-	(X)	-	-	(X)
Mason County	1 607	2.43	0.42	94	235	91.0	1.81	0.41	117	19	6.7
Mason East CCD	1 307	2.44	0.44	74	192	91.8	1.87	0.43	103	19	7.5
Mason city	924	2.52	0.46	58	123	92.2	1.75	0.42	79	9	9.2
Mason West CCD	300	2.39	0.37	20	43	87.6	1.29	0.26	14	-	-
Matagorda County	13 901	2.80	0.50	800	1 532	81.8	2.49	0.60	2 030	77	27.4
Bay City CCD	8 895	2.83	0.49	429	921	85.5	2.46	0.60	1 646	41	32.9
Bay City city	6 867	2.86	0.49	275	586	91.0	2.45	0.61	1 528	41	36.4
Van Vleck CDP	497	3.05	0.55	43	66	70.8	1.69	0.39	18	-	9.0
Matagorda-Sargent CCD	1 474	2.21	0.45	95	148	78.1	2.38	0.55	55	-	2.2
Palacios CCD	2 014	3.17	0.58	160	280	78.2	2.66	0.64	232	16	15.4
Palacios city	1 694	3.21	0.62	130	224	76.3	2.66	0.65	218	16	15.1
Tidehaven CCD	1 518	2.82	0.51	116	183	73.9	2.69	0.61	97	20	-
Blessing CDP	309	2.80	0.54	23	30	83.7	2.71	0.67	29	6	-
Markham CDP	376	3.04	0.55	18	75	86.2	2.50	0.55	33	7	-
Maverick County	13 089	3.83	0.77	890	1 001	81.9	3.09	0.82	1 386	38	19.5
Eagle Pass CCD	12 733	3.86	0.77	840	996	81.9	3.06	0.81	1 356	38	20.0
Eagle Pass city	7 011	3.51	0.63	352	845	93.0	2.86	0.77	908	38	25.5
Eidson Road CDP	2 231	4.30	0.94	192	62	75.0	3.31	0.94	165	-	5.4
El Indio CDP	58	2.93	0.64	11	-	100.0	5.14	1.47	7	-	-
Elm Creek CDP	447	4.20	0.95	42	-	52.2	3.85	0.97	25	-	-
Las Quintas Fronterizas CDP	452	4.16	1.00	29	8	79.3	4.03	1.25	62	-	5.9
Rosita North CDP	850	4.01	0.88	127	8	64.5	4.06	1.11	20	-	-
Rosita South CDP	622	4.16	1.01	38	12	74.4	3.64	1.10	31	-	-
Quemado CCD	356	2.85	0.55	50	5	82.4	4.18	0.98	30	-	-
Quemado CDP	83	2.54	0.57	12	-	89.2	3.61	0.90	7	-	-
Radar Base CDP	49	4.14	0.85	9	-	79.5	8.40	2.80	-	-	-
Medina County	12 880	2.93	0.52	1 267	1 386	66.8	2.83	0.63	1 214	85	9.0
Castroville-LaCoste CCD	3 640	2.99	0.50	331	352	63.8	2.68	0.59	279	32	7.5
Castroville city	937	2.81	0.48	84	122	89.9	2.63	0.61	129	-	16.0
LaCoste city	412	3.03	0.56	38	84	60.5	3.16	0.67	33	4	-
Devine-Natalia CCD	5 025	3.06	0.56	562	478	61.5	2.77	0.62	515	24	8.3
Devine city	1 508	2.90	0.52	116	199	83.0	2.60	0.56	234	9	14.9
Lytle city (part)	123	2.95	0.53	8	8	81.1	2.18	0.51	2	4	-
Natalia city	528	3.25	0.62	33	90	67.8	3.15	0.82	53	2	9.7
D'Hanis CCD	589	2.70	0.50	66	76	68.5	2.97	0.60	38	10	-
Hondo CCD	3 626	2.73	0.47	308	480	77.3	2.99	0.68	382	19	11.9
Hondo city	2 220	2.79	0.49	168	327	79.0	3.09	0.71	323	19	15.0
Menard County	990	2.34	0.44	71	162	80.7	2.36	0.53	121	7	7.0
Menard East CCD	133	2.08	0.38	10	24	62.4	2.13	0.48	19	-	-
Menard West CCD	857	2.38	0.45	61	138	83.6	2.39	0.53	102	7	8.0
Menard city	668	2.45	0.47	51	96	84.7	2.37	0.53	87	7	9.9
Midland County	42 745	2.86	0.47	3 377	2 856	89.1	2.26	0.57	6 723	82	48.4
Midland CCD	34 324	2.81	0.46	2 088	2 668	97.1	2.21	0.56	6 185	82	51.6
Midland city (part)	34 209	2.81	0.46	2 082	2 656	97.3	2.21	0.56	6 178	82	51.8
Midland Rural CCD	8 421	3.01	0.50	1 289	188	64.5	2.74	0.61	538	-	12.5
Midland city (part)	1 489	3.35	0.43	328	15	92.0	2.48	0.53	130	-	47.9
Odessa city (part)	309	2.93	0.39	66	-	100.0	-	(X)	-	-	(X)
Milam County	9 199	2.57	0.45	803	961	83.0	2.64	0.57	956	56	7.4
Buckholts CCD	451	2.67	0.45	52	46	78.7	2.89	0.63	24	7	8.5
Buckholts town	150	2.51	0.47	10	23	76.0	3.12	0.69	4	-	-
Burlington CCD	510	2.42	0.43	38	49	83.0	2.62	0.53	44	6	-
Cameron CCD	2 601	2.69	0.48	164	287	87.2	2.32	0.54	352	-	14.3
Cameron city	2 132	2.74	0.50	140	216	91.6	2.34	0.57	328	-	15.6
Davilla CCD	509	2.63	0.46	76	37	73.2	2.90	0.59	35	7	-
Gause-Milano CCD	940	2.62	0.48	86	106	70.4	2.16	0.47	38	11	-
Milano city	154	2.74	0.50	6	14	70.6	2.36	0.51	8	-	-
Rockdale CCD	3 189	2.47	0.42	310	326	86.5	2.92	0.62	390	16	5.0
Rockdale city	2 085	2.38	0.40	219	214	93.0	2.92	0.62	297	16	6.1
Thorndale CCD	999	2.54	0.45	77	110	83.4	2.76	0.55	73	9	3.9
Thorndale city (part)	480	2.73	0.49	48	35	87.7	2.45	0.55	48	7	6.9
Mills County	2 001	2.33	0.40	146	294	86.6	2.86	0.59	146	22	-
Goldthwaite CCD	1 158	2.19	0.38	97	161	89.3	2.63	0.58	98	1	-
Goldthwaite city	736	2.12	0.37	41	95	93.7	2.50	0.56	78	1	-
Mullin-Priddy CCD	843	2.50	0.43	49	133	83.1	3.29	0.61	48	21	-
Mullin town	81	2.70	0.52	6	19	82.1	2.93	0.48	9	3	-
Mitchell County	2 837	2.49	0.45	181	367	87.2	2.43	0.51	228	22	8.8
Colorado City CCD	2 040	2.54	0.45	136	277	90.6	2.39	0.51	180	8	10.7
Colorado City city	1 619	2.58	0.46	100	252	91.5	2.43	0.52	176	-	11.8
Loraine CCD	438	2.48	0.47	29	63	87.1	2.53	0.52	30	7	2.7
Loraine town	255	2.63	0.52	27	29	89.3	2.83	0.66	9	3	4.9
Westbrook CCD	359	2.23	0.42	16	27	69.9	2.61	0.50	18	7	-
Westbrook city	90	2.46	0.46	2	13	82.6	2.76	0.50	7	3	-
Montague County	7 770	2.41	0.43	706	736	83.4	2.41	0.53	686	64	9.7
Bowie CCD	4 090	2.43	0.44	389	322	84.7	2.42	0.53	440	29	9.0
Bowie city	2 101	2.34	0.42	143	154	94.9	2.39	0.53	375	22	12.3
Sunset city	137	2.47	0.45	20	13	76.7	2.90	0.57	13	2	-
Montague-Forestburg CCD	719	2.33	0.42	76	85	75.6	2.79	0.61	43	4	-
Nocona CCD	1 934	2.41	0.43	135	241	86.7	2.30	0.52	151	19	12.5
Nocona city	1 298	2.42	0.43	103	154	91.9	2.30	0.53	107	7	14.1
St. Jo CCD	1 027	2.37	0.43	106	88	78.7	2.43	0.53	52	12	12.0
St. Jo city	401	2.48	0.42	25	50	91.0	2.40	0.57	30	8	19.0

Table 23. **Owner and Renter Household Characteristics: 2000**—Con.

[Data based on a sample (except Tables 65-68). For information on confidentiality protection, coverage, sampling error, and nonsampling error, see Appendix G.
For location of definitions, see "How to Use This Census Report"]

State County County Subdivision Place	Occupied housing units	Owner-occupied housing units: Average household size	Occupants per room	Year householder moved into unit: 1999 to March 2000	1969 or earlier	Percent 1 unit, detached or attached	Renter-occupied housing units: Average household size	Occupants per room	Year householder moved into unit: 1999 to March 2000	1969 or earlier	Percent 5 or more units in structure
Montgomery County	103 296	2.94	0.46	12 960	2 327	78.8	2.43	0.58	11 527	110	38.8
Magnolia CCD	10 417	3.04	0.49	1 603	143	67.7	2.81	0.60	499	5	6.5
Magnolia city	425	2.85	0.46	44	19	87.3	1.74	0.42	35	3	29.1
Pinehurst CDP	1 357	2.90	0.49	122	14	57.5	2.63	0.60	93	-	3.8
Stagecoach town	181	2.73	0.36	19	16	100.0	11.00	1.83	-	-	-
Tomball city (part)	-	-	(X)	-	-	(X)	-	(X)	-	-	(X)
Montgomery CCD	11 894	2.64	0.43	2 035	155	82.7	2.33	0.52	649	36	12.8
Conroe city (part)	-	-	(X)	-	-	(X)	-	(X)	-	-	(X)
Montgomery city	197	2.53	0.43	22	16	62.8	1.85	0.35	8	-	-
Southeast Montgomery CCD	72 515	3.01	0.46	8 123	1 862	80.5	2.39	0.58	9 653	69	44.8
Conroe city (part)	13 168	2.89	0.49	827	637	83.1	2.56	0.68	3 636	64	52.7
Cut and Shoot town	386	2.93	0.51	38	28	66.6	2.00	0.42	22	3	-
Houston city (part)	230	2.66	0.37	14	9	100.0	1.69	0.49	157	-	83.4
Oak Ridge North city	1 019	2.95	0.37	63	42	100.0	2.61	0.39	22	-	-
Patton Village city	469	2.82	0.56	72	17	58.7	2.92	0.65	46	-	-
Porter Heights CDP	524	2.72	0.49	44	22	56.3	3.15	0.69	24	-	23.3
Roman Forest town	414	3.13	0.43	24	-	98.7	2.91	0.51	14	-	6.3
Shenandoah city	497	2.97	0.38	24	4	100.0	3.00	0.41	14	-	8.8
Splendora city	455	2.99	0.53	49	20	48.1	2.43	0.52	81	-	-
The Woodlands CDP	19 885	3.02	0.39	3 212	35	98.1	1.92	0.46	1 884	-	62.0
Woodbranch city	470	2.91	0.48	35	16	95.0	2.38	0.45	15	-	-
Woodloch town	80	3.43	0.44	7	1	100.0	3.80	0.48	5	-	-
Willis CCD	8 470	2.71	0.47	1 199	167	74.3	2.82	0.63	726	-	6.4
Conroe city (part)	-	-	(X)	-	-	(X)	-	(X)	-	-	(X)
Panorama Village city	881	2.27	0.36	98	20	99.7	2.18	0.45	41	-	28.0
Willis city	1 336	3.13	0.63	119	72	62.0	2.91	0.67	294	-	9.1
Moore County	6 774	2.99	0.54	588	531	82.8	2.81	0.69	1 038	6	15.9
Dumas CCD	6 024	3.02	0.55	538	439	82.6	2.78	0.70	965	-	17.5
Cactus city	656	4.04	0.88	73	12	20.3	3.54	0.91	182	-	5.2
Dumas city	4 735	2.92	0.53	391	390	92.8	2.67	0.68	724	-	21.2
Fritch city (part)	3	3.00	0.43	-	-	100.0	-	(X)	-	-	(X)
Sunray CCD	750	2.79	0.50	50	92	84.4	3.00	0.63	73	6	1.0
Sunray city	689	2.77	0.50	50	90	84.8	2.92	0.64	67	6	1.2
Morris County	5 215	2.52	0.45	430	775	84.2	2.29	0.50	505	20	8.6
Daingerfield CCD	3 342	2.50	0.45	301	513	85.4	2.42	0.52	347	7	5.8
Daingerfield town	969	2.53	0.44	65	133	96.1	2.41	0.51	163	5	7.5
Hughes Springs city (part)	2	-	(X)	-	-	(X)	3.50	0.88	-	-	-
Lone Star city	663	2.33	0.41	28	92	92.9	2.61	0.59	115	2	7.8
Naples CCD	1 873	2.55	0.46	129	262	82.1	2.04	0.47	158	13	14.1
Naples city	634	2.32	0.41	38	122	87.5	2.02	0.47	90	5	27.5
Omaha city	409	2.53	0.45	32	34	88.0	2.04	0.47	52	2	1.8
Motley County	606	2.20	0.39	37	128	94.9	2.87	0.60	44	2	8.0
Matador North CCD	110	1.97	0.33	5	37	97.8	3.81	0.72	5	-	-
Matador South CCD	496	2.26	0.40	32	91	94.2	2.70	0.57	39	2	9.5
Matador town	316	2.23	0.40	25	57	94.8	2.96	0.62	24	2	14.7
Roaring Springs town	118	2.15	0.39	7	26	97.8	2.00	0.45	15	-	3.4
Nacogdoches County	22 006	2.59	0.45	1 550	1 337	75.4	2.32	0.57	4 438	99	33.7
Chireno-Martinsville CCD	1 838	2.58	0.49	120	172	63.8	2.91	0.60	95	12	0.7
Chireno city	167	2.57	0.46	8	16	68.2	2.00	0.46	15	5	3.5
Cushing-Douglass CCD	1 767	2.55	0.46	135	132	66.2	2.33	0.48	109	13	1.5
Cushing city	214	2.54	0.46	13	14	72.4	2.94	0.61	14	5	-
Garrison CCD	939	2.44	0.43	112	88	73.6	2.93	0.64	72	2	13.3
Garrison city	300	2.59	0.46	14	28	74.7	2.74	0.62	38	2	23.5
Nacogdoches CCD	17 462	2.61	0.45	1 183	945	78.7	2.28	0.58	4 162	72	36.7
Appleby city	187	2.31	0.40	8	10	86.0	2.70	0.49	21	-	-
Nacogdoches city	11 264	2.45	0.41	507	606	89.7	2.23	0.58	3 488	55	44.2
Navarro County	16 491	2.67	0.47	1 357	1 385	81.2	2.61	0.62	2 162	116	18.9
Blooming Grove CCD	1 574	2.52	0.46	74	94	74.3	2.77	0.60	85	16	-
Blooming Grove town	348	2.64	0.46	15	32	79.1	2.09	0.48	32	3	-
Frost city	238	2.75	0.47	10	33	87.9	3.48	0.70	13	2	-
Corsicana CCD	11 376	2.70	0.47	861	998	86.2	2.61	0.63	1 827	79	23.0
Angus city	121	2.45	0.45	19	2	58.0	4.24	0.88	12	2	-
Barry city	83	2.73	0.53	13	10	95.5	1.94	0.49	11	-	-
Corsicana city	8 722	2.69	0.46	571	875	93.5	2.59	0.64	1 637	74	25.5
Emhouse town	46	3.67	0.73	4	2	67.4	2.00	0.50	-	-	-
Eureka city	132	2.48	0.42	10	20	69.9	3.53	0.64	8	2	-
Mildred town	135	2.71	0.46	12	6	66.9	4.65	0.87	9	-	-
Mustang town	9	1.50	0.50	2	-	-	4.00	0.91	3	-	-
Navarro town	67	3.38	0.59	4	9	67.2	4.17	1.04	3	-	-
Oak Valley town	137	3.05	0.59	8	2	60.7	1.80	0.43	13	-	-
Retreat town	121	2.67	0.43	8	5	97.0	2.40	0.49	8	-	-
Richland town (part)	-	-	(X)	-	-	(X)	-	(X)	-	-	(X)
Streetman town (part)	-	-	(X)	-	-	(X)	-	(X)	-	-	(X)
Dawson CCD	1 308	2.58	0.46	108	91	71.2	2.32	0.50	68	14	1.7
Dawson town	361	2.37	0.43	12	46	90.2	2.36	0.51	38	4	3.8
Richland town (part)	141	2.26	0.40	11	10	69.0	2.48	0.44	4	4	-
Kerens CCD	1 270	2.63	0.46	156	160	81.3	2.41	0.55	112	4	8.0
Goodlow city	98	2.36	0.43	9	18	83.1	2.33	0.54	4	-	-
Kerens city	688	2.58	0.45	40	105	95.1	2.33	0.56	88	4	11.0
Powell town	39	2.65	0.42	3	18	100.0	4.00	0.80	4	-	-
Rice CCD	963	2.77	0.51	158	42	58.1	3.21	0.66	70	3	-
Rice city	262	2.78	0.51	25	24	60.5	4.08	0.91	27	-	-
Newton County	5 583	2.59	0.50	574	606	70.0	2.61	0.59	319	4	3.9
Burkeville CCD	929	2.30	0.45	108	90	71.0	2.62	0.56	49	-	-
South Toledo Bend CDP	274	1.98	0.42	36	-	80.4	1.62	0.42	11	-	-
Call CCD	1 013	2.72	0.54	140	121	66.0	2.72	0.64	28	-	-
Deweyville CCD	1 371	2.57	0.51	136	128	67.3	3.20	0.74	79	-	-
Deweyville CDP	451	2.56	0.46	31	72	73.2	2.76	0.63	27	-	-
Newton CCD	2 270	2.68	0.50	190	267	73.3	2.35	0.54	163	4	7.4
Newton city	719	2.44	0.43	49	96	77.2	2.76	0.62	84	4	4.7

Table 23. **Owner and Renter Household Characteristics: 2000**—Con.

[Data based on a sample (except Tables 65-68). For information on confidentiality protection, coverage, sampling error, and nonsampling error, see Appendix G.
For location of definitions, see "How to Use This Census Report"]

State County County Subdivision Place	Occupied housing units	Owner-occupied housing units: Average household size	Occupants per room	Year householder moved into unit: 1999 to March 2000	1969 or earlier	Percent 1 unit, detached or attached	Renter-occupied housing units: Average household size	Occupants per room	Year householder moved into unit: 1999 to March 2000	1969 or earlier	Percent 5 or more units in structure
Nolan County	6 170	2.47	0.44	278	794	92.4	2.49	0.58	949	27	22.8
Blackwell-Nolan CCD	314	2.06	0.36	22	51	86.7	3.34	0.68	22	2	-
Blackwell city (part)	151	2.14	0.38	12	26	86.7	3.35	0.72	13	1	-
Roscoe CCD	799	2.69	0.47	52	95	93.7	2.45	0.52	58	5	6.1
Roscoe city	515	2.73	0.49	25	63	96.4	2.42	0.55	46	-	9.1
Sweetwater city (part)	11	2.82	0.47	-	-	72.7	-	(X)	-	-	(X)
Sweetwater CCD	5 057	2.46	0.44	204	648	92.6	2.46	0.59	869	20	25.5
Sweetwater city (part)	4 542	2.46	0.44	159	632	93.5	2.45	0.59	841	20	26.1
Nueces County	110 365	2.96	0.51	6 562	10 844	92.6	2.52	0.64	19 830	486	41.0
Bishop CCD	2 064	3.24	0.57	116	330	89.5	2.84	0.59	147	16	9.3
Bishop city	1 132	2.97	0.50	69	230	97.2	2.80	0.57	101	13	14.0
Driscoll city (part)	2	4.00	1.00	-	-	100.0	-	(X)	-	-	(X)
La Paloma-Lost Creek CDP	66	3.87	0.76	7	-	64.8	5.33	1.19	3	-	-
Robstown city (part)	-	-	(X)	-	-	(X)	-	(X)	-	-	(X)
Spring Garden-Terra Verde CDP	169	4.49	0.95	-	-	89.2	2.86	0.82	8	-	-
Corpus Christi CCD	95 274	2.95	0.51	5 249	9 321	93.9	2.52	0.64	18 193	415	43.0
Corpus Christi city (part)	94 804	2.95	0.51	5 218	9 263	94.0	2.52	0.64	18 183	406	43.2
Petronila city (part)	-	-	(X)	-	-	(X)	-	(X)	-	-	(X)
Portland city (part)	-	-	(X)	-	-	(X)	-	(X)	-	-	(X)
Tierra Grande CDP	133	3.51	0.61	15	-	72.2	3.42	0.95	4	-	-
Corpus Christi West CCD	3 666	3.13	0.51	404	140	83.0	2.14	0.51	286	8	23.4
Agua Dulce city	237	3.27	0.58	14	51	85.6	2.89	0.64	13	-	-
Corpus Christi city (part)	1 192	3.22	0.47	187	6	97.6	1.96	0.51	165	-	53.9
Rancho Banquete CDP	116	3.75	0.82	3	-	73.7	2.29	0.46	-	-	-
Robstown city (part)	20	6.30	1.26	-	-	100.0	0.80	0.27	10	-	-
Sandy Hollow-Escondidas CDP	151	3.18	0.57	16	-	57.1	2.12	0.46	-	-	-
San Patricio city (part)	18	1.94	0.47	-	-	100.0	-	(X)	-	-	(X)
Driscoll CCD	846	3.30	0.60	66	71	76.0	2.94	0.65	59	2	8.9
Driscoll city (part)	244	3.36	0.63	8	43	84.3	2.53	0.63	16	-	4.3
Petronila city (part)	39	2.30	0.37	3	6	78.3	2.63	0.54	1	-	25.0
Robstown city (part)	5	9.00	1.80	-	-	100.0	-	(X)	-	-	(X)
Port Aransas CCD	4 429	2.28	0.42	644	50	80.2	1.94	0.51	734	2	37.1
Aransas Pass city (part)	37	2.22	0.38	11	-	86.5	-	(X)	-	-	(X)
Corpus Christi city (part)	2 812	2.34	0.41	475	15	87.6	1.78	0.46	525	-	54.0
Ingleside city (part)	-	-	(X)	-	-	(X)	-	(X)	-	-	(X)
Port Aransas city	1 540	2.17	0.44	156	35	67.2	2.19	0.59	209	2	9.3
Portland city (part)	-	-	(X)	-	-	(X)	-	(X)	-	-	(X)
Robstown CCD	4 086	3.55	0.67	83	932	97.0	3.28	0.85	411	43	6.4
North San Pedro CDP	241	4.02	0.81	5	59	100.0	3.12	0.74	18	6	-
Robstown city (part)	3 637	3.54	0.66	78	803	97.1	3.29	0.86	375	31	6.4
Ochiltree County	3 261	2.64	0.46	187	344	88.9	3.01	0.66	347	10	12.6
Perryton East CCD	2 990	2.69	0.48	180	304	88.1	2.99	0.67	329	10	13.5
Booker town (part)	2	2.00	0.40	2	-	100.0	-	(X)	-	-	(X)
Perryton city (part)	2 752	2.69	0.48	164	279	89.2	3.01	0.70	313	4	13.1
Perryton West CCD	271	2.15	0.32	7	40	96.7	3.33	0.54	18	-	-
Perryton city (part)	-	-	(X)	-	-	(X)	-	(X)	-	-	(X)
Oldham County	735	2.46	0.41	59	54	78.6	2.90	0.58	110	-	-
Vega East CCD	629	2.51	0.42	43	39	77.2	2.85	0.57	99	-	-
Vega city	379	2.26	0.40	26	31	82.1	3.17	0.65	44	-	-
Vega West CCD	106	2.21	0.35	16	15	85.7	3.45	0.73	11	-	-
Adrian city	69	2.08	0.36	16	12	80.3	1.75	0.31	3	-	-
Orange County	31 642	2.67	0.47	2 463	3 445	80.4	2.62	0.60	3 176	116	25.0
Bridge City-Orangefield CCD	5 590	2.81	0.49	577	550	82.8	2.52	0.59	508	9	15.6
Bridge City city (part)	3 170	2.73	0.47	261	423	88.1	2.49	0.56	351	9	17.6
Orange city (part)	-	-	(X)	-	-	(X)	-	(X)	-	-	(X)
Port Arthur city (part)	-	-	(X)	-	-	(X)	-	(X)	-	-	(X)
Mauriceville CCD	3 576	2.77	0.49	337	284	73.4	2.66	0.60	168	-	3.5
Mauriceville CDP (part)	628	2.88	0.52	91	21	68.0	3.85	0.94	23	-	12.2
Orange city (part)	-	-	(X)	-	-	(X)	-	(X)	-	-	(X)
Orange CCD	12 018	2.48	0.41	611	1 513	90.1	2.55	0.59	1 648	87	35.7
Bridge City city (part)	-	-	(X)	-	-	(X)	-	(X)	-	-	(X)
Orange city (part)	7 278	2.37	0.39	296	897	94.1	2.59	0.60	1 287	61	40.8
Pinehurst city	983	2.43	0.40	59	109	82.7	2.09	0.56	127	11	48.3
West Orange city	1 675	2.45	0.47	122	241	84.1	2.65	0.58	197	15	2.7
Vidor CCD	10 458	2.73	0.50	938	1 098	72.6	2.80	0.64	852	20	12.1
Mauriceville CDP (part)	361	2.91	0.47	10	-	59.2	2.90	0.59	-	-	-
Pine Forest city	225	2.88	0.52	8	28	73.4	2.11	0.46	10	4	10.8
Rose City city	190	2.54	0.50	16	29	67.5	3.54	0.72	17	-	-
Vidor city	4 191	2.63	0.48	303	560	81.9	2.76	0.64	470	-	20.4
Palo Pinto County	10 594	2.46	0.44	781	986	79.6	2.69	0.62	1 321	47	15.7
Graford CCD	1 077	2.30	0.44	94	70	68.3	2.17	0.46	65	2	3.3
Graford city	223	2.81	0.51	21	18	66.5	2.26	0.54	22	-	-
Mineral Wells CCD	7 429	2.52	0.45	517	673	83.5	2.68	0.63	1 113	34	18.6
Mineral Wells city (part)	5 709	2.47	0.45	406	530	90.5	2.68	0.64	999	27	20.7
Palo Pinto-Santo CCD	1 220	2.40	0.44	107	123	69.4	3.26	0.69	82	4	-
Strawn-Gordon CCD	868	2.31	0.41	63	120	81.1	2.63	0.61	61	7	6.1
Gordon city	196	2.22	0.39	15	26	82.1	2.55	0.53	17	4	-
Mingus city	103	2.36	0.44	4	15	78.6	2.26	0.58	10	-	15.8
Strawn city	293	2.40	0.44	16	39	84.5	2.58	0.64	25	3	7.5
Panola County	8 821	2.62	0.47	749	913	72.9	2.13	0.47	614	27	8.4
Beckville CCD	1 166	2.62	0.48	119	128	73.2	2.30	0.50	90	7	-
Beckville city	292	2.55	0.45	8	30	82.8	2.32	0.51	38	-	-
Tatum city (part)	74	2.62	0.44	6	12	85.2	4.23	0.90	9	-	-
Carthage CCD	4 107	2.66	0.46	353	356	81.6	2.06	0.46	406	9	13.8
Carthage city	2 621	2.67	0.46	186	218	89.2	1.90	0.43	326	-	17.4
Gary City town (part)	-	-	(X)	-	-	(X)	-	(X)	-	-	(X)
De Berry-Deadwood CCD	1 783	2.72	0.50	137	217	59.1	1.90	0.38	75	-	-
Gary City CCD	786	2.46	0.45	43	111	65.8	2.88	0.61	21	11	-
Gary City town (part)	114	2.53	0.45	2	16	70.3	4.92	0.85	4	1	-
Long Branch-Dotson CCD	979	2.43	0.45	97	101	71.4	2.33	0.56	22	-	-

Table 23. **Owner and Renter Household Characteristics: 2000**—Con.

[Data based on a sample (except Tables 65-68). For information on confidentiality protection, coverage, sampling error, and nonsampling error, see Appendix G.
For location of definitions, see "How to Use This Census Report"]

State County County Subdivision Place	Occupied housing units	Owner-occupied housing units: Average household size	Occupants per room	Year householder moved into unit: 1999 to March 2000	1969 or earlier	Percent 1 unit, detached or attached	Renter-occupied housing units: Average household size	Occupants per room	Year householder moved into unit: 1999 to March 2000	1969 or earlier	Percent 5 or more units in structure
Parker County	31 131	2.80	0.47	3 875	1 571	73.7	2.53	0.57	2 676	71	12.7
Springtown CCD	10 381	2.89	0.50	1 615	367	61.4	2.69	0.62	778	19	11.3
Azle city (part)	622	2.58	0.47	16	80	94.5	1.79	0.46	102	-	47.1
Briar CDP (part)	214	2.62	0.50	27	10	45.5	3.62	0.67	10	-	-
Reno city (part)	850	3.01	0.53	76	24	57.8	2.44	0.62	121	-	1.7
Sanctuary town	106	2.43	0.42	9	12	81.5	4.93	1.01	12	-	-
Springtown city	813	2.88	0.50	106	44	99.1	2.25	0.54	87	-	32.3
Weatherford city (part)	70	2.16	0.48	-	-	100.0	1.00	0.33	-	-	-
Willow Park city (part)	-	-	(X)	-	-	(X)	-	(X)	-	-	(X)
Weatherford CCD	11 501	2.63	0.45	1 106	821	80.7	2.41	0.56	1 498	31	16.5
Cool city (part)	39	2.56	0.53	7	10	68.8	2.71	0.73	5	-	-
Millsap town	141	2.65	0.52	12	14	86.5	2.97	0.59	9	3	-
Mineral Wells city (part)	21	1.50	0.33	2	-	31.3	2.80	0.82	2	-	-
Weatherford city (part)	6 534	2.51	0.43	481	556	95.2	2.34	0.54	1 184	21	21.0
Weatherford Northwest CCD	3 124	2.84	0.50	325	161	64.0	2.67	0.58	176	14	2.7
Cool city (part)	33	2.52	0.49	3	3	51.6	2.00	0.40	-	-	-
Mineral Wells city (part)	10	2.43	0.49	-	-	71.4	2.33	0.39	-	-	-
Weatherford city (part)	110	2.38	0.50	5	-	100.0	2.76	0.64	19	-	-
Weatherford Southeast CCD	6 125	2.90	0.43	829	222	87.2	2.66	0.52	224	7	3.0
Aledo city	601	2.84	0.48	100	30	76.9	3.03	0.57	30	-	-
Annetta town	376	3.21	0.45	40	10	98.9	3.08	0.76	12	-	-
Annetta North town	156	2.78	0.38	35	9	91.3	2.61	0.47	6	-	-
Annetta South town	195	3.02	0.45	10	6	98.9	3.23	0.62	2	-	-
Hudson Oaks city	538	3.07	0.44	40	8	92.8	2.60	0.65	30	1	14.3
Weatherford city (part)	761	2.61	0.39	164	12	95.1	2.37	0.45	27	-	9.2
Willow Park city (part)	981	2.89	0.43	94	34	100.0	1.83	0.27	10	6	-
Parmer County	3 322	3.03	0.54	180	391	88.0	2.80	0.59	415	22	4.3
Farwell-Bovina CCD	1 748	2.89	0.51	89	240	88.0	3.18	0.67	182	8	1.7
Bovina city	571	3.44	0.67	33	62	81.8	3.03	0.73	80	5	-
Farwell city	514	2.61	0.47	35	63	91.4	2.46	0.56	32	-	8.3
Friona CCD	1 574	3.20	0.57	91	151	88.1	2.40	0.52	233	14	7.1
Friona city	1 269	3.20	0.58	84	112	90.0	2.45	0.56	188	4	9.1
Pecos County	5 153	2.94	0.53	316	513	79.1	2.61	0.62	616	-	17.8
Fort Stockton CCD	4 187	2.96	0.53	226	409	80.4	2.55	0.63	527	-	22.0
Fort Stockton city	2 794	2.86	0.51	145	377	87.2	2.49	0.63	435	-	27.1
Imperial CCD	346	2.69	0.48	40	48	71.2	3.19	0.68	23	-	-
Coyanosa CDP	52	2.92	0.55	3	9	55.6	2.13	0.59	13	-	-
Imperial CDP	165	2.58	0.47	19	25	74.3	3.12	0.56	10	-	-
Iraan CCD	620	3.02	0.53	50	56	74.8	2.81	0.58	66	-	-
Iraan city	440	3.14	0.54	27	42	81.4	3.10	0.64	51	-	-
Polk County	15 119	2.48	0.47	1 667	712	70.0	2.57	0.60	1 103	50	10.0
Corrigan CCD	1 704	2.88	0.52	136	119	68.1	2.57	0.61	169	9	9.0
Corrigan town	643	2.78	0.51	36	66	78.6	2.54	0.63	117	-	12.3
Livingston-New Willard CCD	13 415	2.43	0.46	1 531	593	70.2	2.57	0.60	934	41	10.2
Goodrich city	93	2.66	0.57	7	4	67.5	3.62	0.67	1	4	-
Livingston town	2 088	2.63	0.42	155	111	84.8	2.28	0.58	403	21	24.9
Onalaska city	530	2.18	0.44	62	8	64.4	2.40	0.59	44	-	7.2
Seven Oaks city	46	2.66	0.46	3	16	92.1	3.25	0.65	2	4	25.0
West Livingston CDP	1 492	2.41	0.49	239	26	63.8	2.81	0.60	77	-	-
Potter County	40 760	2.70	0.49	2 677	4 301	88.5	2.48	0.62	8 006	171	28.7
Amarillo CCD	39 305	2.70	0.49	2 549	4 188	89.4	2.47	0.62	7 933	158	28.9
Amarillo city (part)	37 591	2.70	0.49	2 399	4 011	91.3	2.47	0.62	7 792	154	29.4
Canadian River Breaks CCD	1 455	2.62	0.42	128	113	72.7	3.41	0.72	73	13	4.2
Bishop Hills town	86	2.51	0.33	2	10	100.0	3.00	0.60	1	-	-
Presidio County	2 530	2.88	0.56	185	289	73.0	2.77	0.68	358	13	6.9
Marfa CCD	1 075	2.36	0.43	83	204	81.1	2.44	0.57	137	9	0.7
Marfa city	872	2.40	0.43	61	162	84.0	2.26	0.52	117	9	0.8
Presidio CCD	1 455	3.28	0.68	102	85	66.8	3.00	0.76	221	4	11.1
Presidio city	1 293	3.36	0.69	91	58	66.1	2.98	0.76	208	4	12.2
Redford CDP	44	2.78	0.54	-	8	100.0	3.94	0.86	6	-	-
Rains County	3 617	2.51	0.47	440	241	75.1	2.49	0.56	264	27	5.4
Emory CCD	2 060	2.49	0.47	262	136	74.6	2.48	0.56	157	25	8.4
Alba town (part)	-	-	(X)	-	-	(X)	-	(X)	-	-	(X)
Emory city (part)	424	2.34	0.45	31	50	87.7	2.23	0.49	73	6	19.6
Point CCD	1 557	2.54	0.48	178	105	75.8	2.50	0.57	107	2	0.8
East Tawakoni city	312	2.43	0.46	27	21	99.3	2.29	0.52	14	-	-
Emory city (part)	6	-	(X)	-	-	(X)	3.50	1.17	-	-	-
Point city	291	2.61	0.51	25	16	76.0	2.42	0.53	35	-	-
Randall County	41 240	2.67	0.44	3 383	2 662	88.2	2.04	0.51	6 452	45	48.2
Amarillo CCD	30 750	2.64	0.43	2 320	2 229	94.8	1.96	0.51	4 652	45	54.9
Amarillo city (part)	30 021	2.66	0.43	2 237	2 206	96.9	1.95	0.50	4 607	45	55.5
Canyon CCD	5 693	2.61	0.43	414	342	83.9	2.12	0.53	1 459	-	36.5
Canyon city (part)	4 468	2.62	0.44	261	236	87.5	2.06	0.53	1 394	-	39.5
Happy town (part)	12	2.88	0.55	-	-	50.0	1.75	0.29	-	-	-
Lake Tanglewood village (part)	130	2.33	0.35	12	8	100.0	2.00	0.33	2	-	-
Palisades village (part)	77	2.88	0.52	10	11	71.6	1.80	0.56	4	-	-
Timbercreek Canyon village (part)	107	2.57	0.36	22	-	100.0	-	(X)	-	-	(X)
North Randall CCD	4 797	2.89	0.48	649	91	57.3	2.85	0.55	341	-	1.3
Amarillo city (part)	-	-	(X)	-	-	(X)	-	(X)	-	-	(X)
Canyon city (part)	365	3.21	0.47	32	-	100.0	2.62	0.52	13	-	-
Lake Tanglewood village (part)	223	2.19	0.32	19	12	100.0	3.83	0.68	6	-	-
Palisades village (part)	64	2.13	0.40	3	4	66.1	2.75	0.55	2	-	-
Timbercreek Canyon village (part)	45	3.09	0.46	5	-	100.0	-	(X)	-	-	(X)
Reagan County	1 107	3.10	0.56	65	121	76.8	2.46	0.54	116	-	1.7
Big Lake CCD	1 107	3.10	0.56	65	121	76.8	2.46	0.54	116	-	1.7
Big Lake city	928	3.15	0.58	65	97	76.1	2.61	0.57	81	-	2.4

Table 23. **Owner and Renter Household Characteristics: 2000**—Con.

[Data based on a sample (except Tables 65-68). For information on confidentiality protection, coverage, sampling error, and nonsampling error, see Appendix G.
For location of definitions, see "How to Use This Census Report"]

State County County Subdivision Place	Occupied housing units	Owner-occupied housing units: Average household size	Occupants per room	Year householder moved into unit: 1999 to March 2000	1969 or earlier	Percent 1 unit, detached or attached	Renter-occupied housing units: Average household size	Occupants per room	Year householder moved into unit: 1999 to March 2000	1969 or earlier	Percent 5 or more units in structure
Real County	1 245	2.35	0.44	106	103	71.5	2.49	0.54	129	4	1.0
Camp Wood-Leakey CCD	1 245	2.35	0.44	106	103	71.5	2.49	0.54	129	4	1.0
Camp Wood city	267	2.81	0.57	27	24	60.5	2.47	0.53	42	2	2.8
Leakey city	169	2.19	0.42	8	28	77.5	2.55	0.54	18	-	-
Red River County	5 827	2.39	0.43	398	633	85.1	2.46	0.55	569	86	7.8
Annona-Avery CCD	1 184	2.33	0.44	84	181	79.6	2.38	0.50	104	15	-
Annona town	115	2.86	0.55	8	11	78.9	1.90	0.44	11	-	-
Avery town	204	2.12	0.41	9	28	85.2	2.42	0.53	39	2	-
Bogata CCD	1 237	2.29	0.42	84	84	87.9	2.44	0.54	129	19	8.0
Bogata city	596	2.21	0.41	33	33	91.3	2.26	0.53	85	11	7.3
Deport city (part)	26	1.85	0.34	-	-	85.0	3.00	0.64	2	-	-
Clarksville CCD	2 332	2.41	0.43	140	263	89.7	2.55	0.59	238	50	10.0
Clarksville city	1 527	2.37	0.42	67	181	93.7	2.59	0.61	168	44	7.7
Detroit CCD	686	2.59	0.46	61	77	80.0	2.41	0.54	85	2	11.4
Detroit town	325	2.51	0.46	24	38	77.5	2.39	0.57	67	2	16.5
Manchester CCD	388	2.51	0.49	29	28	78.7	1.98	0.44	13	-	-
Reeves County	4 091	3.03	0.56	174	598	86.7	2.60	0.58	379	17	6.2
Balmorhea CCD	459	3.15	0.64	12	66	80.5	1.51	0.36	47	10	-
Balmorhea city	182	3.57	0.67	8	36	84.6	1.75	0.44	20	-	-
Pecos CCD	3 632	3.02	0.55	162	532	87.4	2.75	0.60	332	7	7.1
Lindsay CDP	128	3.09	0.61	5	7	53.1	-	(X)	-	-	(X)
Pecos city	3 176	3.01	0.54	134	513	91.2	2.88	0.62	297	7	7.9
Toyah town	58	1.86	0.38	8	4	65.9	1.57	0.34	7	-	-
Refugio County	2 985	2.55	0.45	133	456	83.9	2.69	0.60	265	38	6.6
Austwell-Tivoli CCD	430	2.35	0.46	18	65	74.2	3.11	0.64	31	2	-
Austwell city	89	2.03	0.44	2	16	78.9	1.92	0.48	5	-	-
Refugio town (part)	-	-	(X)	-	-	(X)	-	(X)	-	-	(X)
Refugio CCD	1 433	2.61	0.44	72	282	88.2	2.48	0.55	132	26	13.3
Refugio town (part)	1 119	2.57	0.44	60	228	88.7	2.53	0.56	120	17	15.6
Woodsboro CCD	1 122	2.55	0.46	43	109	82.2	2.79	0.64	102	10	-
Bayside town	157	2.41	0.48	6	10	98.4	2.38	0.62	16	-	-
Woodsboro town	619	2.68	0.49	21	73	83.4	2.83	0.65	70	8	-
Roberts County	362	2.27	0.37	28	49	92.7	3.14	0.51	25	4	-
Miami CCD	362	2.27	0.37	28	49	92.7	3.14	0.51	25	4	-
Miami city	241	2.24	0.38	23	36	94.1	3.21	0.51	12	2	-
Robertson County	6 179	2.54	0.46	458	753	74.2	2.56	0.58	663	54	4.8
Bremond CCD	748	2.49	0.44	76	98	85.0	2.03	0.44	57	8	14.9
Bremond city	357	2.44	0.43	22	52	88.3	1.86	0.40	51	6	16.9
Calvert CCD	682	2.39	0.41	57	84	82.3	2.54	0.55	115	19	2.8
Calvert city	558	2.33	0.39	47	68	83.7	2.53	0.56	112	16	3.2
Franklin CCD	1 933	2.46	0.45	121	224	70.1	2.32	0.49	179	9	4.6
Franklin city	530	2.51	0.44	32	70	79.1	2.35	0.55	115	1	9.5
Hearne CCD	2 816	2.65	0.50	204	347	72.4	2.78	0.66	312	18	3.5
Hearne city	1 681	2.51	0.46	68	244	91.3	2.67	0.67	257	10	4.3
Rockwall County	14 530	2.99	0.43	1 999	270	91.6	2.60	0.58	1 172	27	32.9
Northeast Rockwall CCD	2 070	3.05	0.52	260	73	78.2	3.23	0.74	167	6	9.1
Fate city	177	2.65	0.44	40	13	100.0	2.33	0.46	8	2	-
Mobile City city	60	2.80	0.88	2	-	-	4.36	1.02	20	-	-
Rockwall city (part)	16	3.44	0.56	14	-	100.0	-	(X)	-	-	(X)
Royse City city (part)	958	2.78	0.51	130	58	88.7	3.18	0.74	108	4	14.8
Northwest Rockwall CCD	7 440	2.93	0.41	923	153	98.3	2.54	0.55	689	21	44.5
Dallas city (part)	6	2.33	0.39	-	-	100.0	-	(X)	-	-	(X)
Garland city (part)	-	-	(X)	-	-	(X)	-	(X)	-	-	(X)
Rockwall city (part)	4 725	2.92	0.40	582	126	99.6	2.21	0.50	591	21	52.8
Rowlett city (part)	2 129	2.96	0.42	287	6	98.9	5.14	0.82	63	-	-
Wylie city (part)	72	1.92	0.41	17	-	-	5.05	1.08	21	-	-
South Rockwall CCD	5 020	3.05	0.44	816	44	87.3	2.32	0.53	316	-	25.3
Dallas city (part)	-	-	(X)	-	-	(X)	-	(X)	-	-	(X)
Heath city	1 307	3.02	0.38	235	18	98.1	2.62	0.56	20	-	-
McLendon-Chisholm city	308	3.05	0.44	37	4	99.0	2.00	0.28	5	-	-
Rockwall city (part)	1 932	2.73	0.41	354	-	90.1	1.98	0.52	174	-	47.1
Runnels County	4 428	2.43	0.43	239	675	91.8	2.87	0.60	387	34	3.6
Ballinger CCD	1 999	2.55	0.45	124	259	92.5	2.34	0.49	205	13	7.4
Ballinger city	1 560	2.53	0.46	108	200	92.5	2.37	0.51	197	13	8.8
Miles CCD	448	2.67	0.47	23	59	80.7	2.92	0.58	35	4	-
Miles city	305	2.79	0.50	16	33	82.6	2.81	0.55	29	4	-
Rowena CCD	339	2.20	0.35	11	80	95.1	3.09	0.54	25	10	-
Winters CCD	1 642	2.27	0.40	81	277	93.5	3.45	0.77	122	7	0.8
Winters city	1 103	2.42	0.44	63	152	94.2	3.50	0.80	92	4	1.1
Rusk County	17 364	2.56	0.45	1 350	1 913	81.6	2.62	0.57	1 379	143	11.1
Carlisle-Turnertown CCD	743	2.79	0.53	77	113	61.6	2.87	0.57	43	-	-
Henderson CCD	6 885	2.58	0.44	419	753	91.5	2.54	0.57	752	45	18.2
Henderson city	4 420	2.52	0.43	232	543	96.8	2.43	0.55	533	29	23.5
Kilgore CCD	2 933	2.49	0.44	288	344	81.2	2.93	0.59	173	17	2.5
Kilgore city (part)	990	2.48	0.44	117	175	98.9	2.47	0.44	66	10	-
Laneville CCD	1 202	2.38	0.44	77	160	70.2	3.04	0.62	53	9	-
Reklaw city (part)	51	2.02	0.37	3	9	93.8	4.67	0.78	-	-	-
Mount Enterprise CCD	1 059	2.59	0.48	116	132	69.2	2.41	0.44	50	29	-
Mount Enterprise city	199	2.29	0.43	10	36	78.7	2.77	0.44	8	3	-
Overton CCD	1 725	2.49	0.43	127	219	81.0	2.80	0.59	160	22	3.2
New London city	342	2.68	0.50	34	41	76.0	2.70	0.51	17	2	-
Overton city (part)	861	2.36	0.41	56	111	90.8	2.68	0.58	98	10	4.6
Pinehill CCD	796	2.58	0.46	53	90	80.1	2.25	0.48	59	12	-
Tatum CCD	2 021	2.66	0.49	193	102	73.9	2.37	0.55	89	9	11.0
Easton city (part)	22	3.88	0.86	5	-	35.3	2.00	0.36	3	-	-
Tatum city (part)	366	2.89	0.53	22	24	75.8	2.04	0.49	42	-	23.8

Table 23. **Owner and Renter Household Characteristics: 2000**—Con.

[Data based on a sample (except Tables 65-68). For information on confidentiality protection, coverage, sampling error, and nonsampling error, see Appendix G.
For location of definitions, see "How to Use This Census Report"]

State County County Subdivision Place	Occupied housing units	Owner-occupied housing units: Average household size	Occupants per room	Year householder moved into unit: 1999 to March 2000	1969 or earlier	Percent 1 unit, detached or attached	Renter-occupied housing units: Average household size	Occupants per room	Year householder moved into unit: 1999 to March 2000	1969 or earlier	Percent 5 or more units in structure
Sabine County	4 485	2.28	0.43	490	380	64.7	2.48	0.57	228	17	3.2
Hemphill CCD	2 087	2.19	0.42	261	119	63.7	2.51	0.56	96	2	7.2
Hemphill city	470	2.39	0.43	30	58	72.1	2.33	0.53	68	-	10.9
Milam CCD	1 077	2.22	0.43	151	83	57.7	2.58	0.56	54	12	-
Milam CDP	591	2.24	0.45	106	21	54.8	2.75	0.62	30	-	-
Pineland CCD	1 321	2.48	0.47	78	178	72.4	2.39	0.59	78	3	1.6
Pineland city	370	2.54	0.45	25	65	78.8	2.53	0.64	42	3	3.6
San Augustine County	3 575	2.43	0.45	275	418	70.2	2.45	0.52	215	50	4.4
Broaddus CCD	1 090	2.17	0.43	99	69	68.9	2.71	0.62	48	-	-
Broaddus town	75	2.09	0.35	6	18	86.0	2.94	0.61	3	-	-
San Augustine CCD	2 485	2.56	0.46	176	349	70.8	2.39	0.51	167	50	5.4
San Augustine town	833	2.40	0.41	39	101	85.8	2.72	0.57	87	19	9.1
San Jacinto County	8 651	2.53	0.47	1 005	399	65.5	2.76	0.60	356	19	7.8
Coldspring CCD	1 884	2.33	0.42	288	57	67.6	2.64	0.58	85	2	14.8
Coldspring city	280	2.32	0.41	19	25	76.2	2.90	0.66	28	2	44.8
Point Blank CCD	1 847	2.20	0.42	198	81	72.3	2.99	0.61	42	17	-
Oakhurst city	90	2.55	0.42	5	17	82.4	3.63	0.66	3	-	-
Point Blank city	274	2.11	0.39	47	11	79.8	2.88	0.59	1	2	-
Shepherd-Evergreen CCD	4 920	2.73	0.51	519	261	62.2	2.74	0.61	229	-	7.2
Shepherd city	741	2.66	0.49	37	58	70.3	2.41	0.58	81	-	16.2
San Patricio County	22 093	3.01	0.54	1 524	2 213	86.9	2.87	0.66	2 982	136	21.9
Aransas Pass-Ingleside CCD	6 407	2.93	0.55	535	373	86.4	2.55	0.62	1 046	20	26.7
Aransas Pass city (part)	2 597	2.76	0.53	173	210	82.7	2.76	0.68	469	18	21.7
Corpus Christi city (part)	-	-	(X)	-	-	(X)	-	(X)	-	-	(X)
Falman-County Acres CDP	94	2.84	0.54	9	-	14.8	2.15	0.55	8	-	-
Ingleside city (part)	2 964	3.18	0.59	256	133	96.0	2.34	0.55	513	-	34.0
Ingleside on the Bay city	263	2.53	0.47	42	19	99.0	2.49	0.54	37	2	11.8
Gregory-Portland CCD	6 221	3.12	0.50	460	471	93.9	2.88	0.63	1 078	39	32.4
Doyle CDP	90	2.32	0.44	19	27	67.1	3.25	0.65	8	-	-
Gregory city	657	3.79	0.73	16	137	98.3	2.89	0.70	78	3	8.2
Ingleside city (part)	-	-	(X)	-	-	(X)	-	(X)	-	-	(X)
Portland city (part)	5 053	2.98	0.46	344	286	98.6	2.89	0.63	981	20	36.2
Tradewinds CDP	38	4.76	0.90	22	-	28.9	-	(X)	-	-	(X)
Mathis CCD	2 929	2.91	0.56	144	424	77.7	3.34	0.75	166	24	4.5
Edgewater-Paisano CDP	65	3.18	0.58	-	2	76.5	3.06	0.70	18	-	-
Lake City town	213	2.04	0.39	15	7	67.3	2.06	0.45	13	-	-
Lakeshore Gardens-Hidden Acres CDP	290	2.34	0.46	10	11	66.7	2.18	0.48	-	-	-
Lakeside town	136	2.81	0.50	11	4	83.9	2.00	0.61	2	-	-
Mathis city	1 497	3.25	0.62	49	329	90.4	3.53	0.82	108	13	6.9
San Patricio city (part)	101	2.97	0.54	5	12	64.4	2.96	0.57	5	-	-
Sinton-Odem CCD	4 681	2.99	0.56	281	574	82.3	3.14	0.74	491	25	10.8
Corpus Christi city (part)	-	-	(X)	-	-	(X)	-	(X)	-	-	(X)
Del Sol-Loma Linda CDP	218	3.36	0.75	18	13	55.4	2.97	1.01	10	-	-
Edroy CDP	102	2.85	0.55	-	28	92.5	4.32	0.86	14	-	-
Morgan Farm Area CDP	153	3.30	0.62	22	-	49.6	4.05	0.73	14	-	-
Odem city	768	3.05	0.57	31	119	93.8	3.77	0.89	99	2	8.8
Rancho Chico CDP	115	3.03	0.65	20	7	55.7	2.36	0.56	9	-	-
St. Paul CDP	168	2.89	0.61	7	15	69.3	4.14	0.74	17	-	-
Sinton city	1 829	2.87	0.51	82	272	98.8	3.07	0.73	263	9	18.4
Taft CCD	1 855	3.16	0.58	104	371	94.3	2.98	0.72	201	28	9.9
Taft city	1 081	3.06	0.54	88	175	96.1	2.98	0.70	141	20	13.5
Taft Southwest CDP	477	3.51	0.74	5	152	94.0	4.08	1.04	39	-	-
San Saba County	2 289	2.42	0.44	148	297	86.9	2.55	0.59	218	22	5.6
San Saba North CCD	592	2.28	0.41	36	68	86.9	2.65	0.53	27	13	-
Richland Springs town	137	2.09	0.42	14	25	87.5	2.73	0.57	16	2	-
San Saba South CCD	1 697	2.47	0.45	112	229	86.9	2.52	0.61	191	9	7.0
San Saba town	1 003	2.50	0.48	52	143	89.6	2.54	0.62	126	3	11.4
Schleicher County	1 115	2.54	0.47	52	106	74.4	2.74	0.58	107	9	12.2
Eldorado East CCD	976	2.51	0.47	52	88	74.6	2.95	0.67	88	9	15.3
Eldorado city	717	2.58	0.49	34	55	75.2	3.08	0.70	83	4	19.2
Eldorado West CCD	139	2.80	0.49	-	18	72.6	1.91	0.33	19	-	-
Scurry County	5 756	2.56	0.46	348	682	90.5	2.53	0.55	671	23	9.6
Fluvanna-Sharon Ridge CCD	511	2.50	0.42	43	71	92.7	2.90	0.53	34	-	-
Hermleigh CCD	319	2.49	0.44	28	48	82.3	2.46	0.53	14	19	-
Hermleigh CDP	162	2.47	0.47	17	28	80.0	3.34	0.72	7	2	-
Snyder CCD	4 926	2.57	0.47	277	563	90.8	2.51	0.56	623	4	10.7
Snyder city	4 055	2.58	0.47	229	445	93.3	2.56	0.57	556	4	12.1
Shackelford County	1 300	2.46	0.42	93	151	84.8	2.60	0.53	107	4	17.0
Albany CCD	1 124	2.48	0.43	77	119	83.7	2.61	0.54	103	2	18.3
Albany city	755	2.51	0.43	52	108	89.3	2.56	0.52	57	2	9.2
Lueders city (part)	-	-	(X)	-	-	(X)	-	(X)	-	-	(X)
Moran CCD	176	2.35	0.40	16	32	91.0	2.45	0.43	4	2	-
Moran city	94	2.40	0.43	10	11	91.3	2.86	0.49	2	2	-
Shelby County	9 595	2.53	0.46	764	1 153	68.2	2.82	0.64	673	85	5.4
Aiken-Neuville CCD	1 060	2.47	0.44	85	175	66.3	2.97	0.57	43	20	-
Center CCD	3 871	2.57	0.47	239	447	72.0	2.97	0.69	378	13	5.2
Center city	2 022	2.29	0.43	75	264	78.2	2.95	0.72	253	-	7.5
Shelbyville CCD	1 340	2.37	0.43	96	189	64.1	2.97	0.66	42	5	-
Huxley city	135	2.37	0.42	8	31	65.1	1.33	0.21	2	-	-
Tenaha-Joaquin CCD	1 943	2.58	0.47	166	214	66.0	2.66	0.58	135	14	9.1
Joaquin city	347	2.69	0.47	14	38	69.3	2.72	0.62	30	4	34.9
Tenaha town	413	2.63	0.49	19	58	65.6	2.49	0.61	60	-	3.2
Timpson CCD	1 381	2.55	0.45	178	128	67.6	2.27	0.51	75	33	6.6
Timpson city	455	2.64	0.46	42	41	71.7	2.19	0.50	55	13	10.7

Table 23. **Owner and Renter Household Characteristics: 2000**—Con.

[Data based on a sample (except Tables 65-68). For information on confidentiality protection, coverage, sampling error, and nonsampling error, see Appendix G.
For location of definitions, see "How to Use This Census Report"]

State County County Subdivision Place	Occupied housing units	Owner-occupied housing units: Average household size	Occupants per room	Year householder moved into unit: 1999 to March 2000	1969 or earlier	Percent 1 unit, detached or attached	Renter-occupied housing units: Average household size	Occupants per room	Year householder moved into unit: 1999 to March 2000	1969 or earlier	Percent 5 or more units in structure
Sherman County	1 124	2.59	0.44	85	147	84.9	3.26	0.65	102	10	5.2
Stratford East CCD	305	2.67	0.43	22	43	73.4	3.69	0.70	28	7	-
Texhoma city	144	2.41	0.42	12	26	78.3	3.21	0.56	12	-	-
Stratford West CCD	819	2.57	0.44	63	104	88.7	3.04	0.63	74	3	7.8
Stratford city	720	2.54	0.44	61	91	89.7	3.19	0.67	64	-	10.1
Smith County	65 692	2.69	0.45	5 296	4 670	85.1	2.36	0.57	9 525	249	34.2
Bullard CCD	7 877	2.62	0.42	983	284	86.6	2.11	0.49	853	18	31.4
Bullard town (part)	413	2.70	0.48	35	48	96.1	2.45	0.59	35	1	13.7
Noonday city	210	2.65	0.42	27	22	88.4	2.00	0.45	14	2	-
Tyler city (part)	1 522	2.49	0.35	188	13	94.5	1.57	0.44	370	-	78.6
Lindale CCD	6 038	2.60	0.45	573	381	82.4	2.54	0.54	510	-	7.0
Lindale town (part)	1 085	2.71	0.48	103	84	97.8	2.52	0.57	202	-	15.2
Troup-Arp CCD	3 298	2.68	0.48	262	296	76.1	2.48	0.50	258	-	9.4
Arp city	370	2.44	0.45	44	49	80.8	2.48	0.46	41	-	4.8
New Chapel Hill city (part)	49	2.98	0.47	4	2	70.5	4.40	0.63	-	-	-
Overton city (part)	43	2.44	0.43	-	10	62.5	3.18	0.80	7	-	-
Troup city (part)	717	2.79	0.50	39	75	74.9	2.31	0.49	111	-	19.7
Tyler CCD	33 112	2.69	0.45	2 026	3 021	90.0	2.39	0.59	5 996	194	35.5
Lindale town (part)	-	-	(X)	-	-	(X)	-	(X)	-	-	(X)
Tyler city (part)	26 414	2.65	0.43	1 415	2 456	98.4	2.36	0.58	5 364	183	39.5
Tyler East CCD	5 919	2.66	0.44	488	415	79.7	2.21	0.56	833	20	50.4
New Chapel Hill city (part)	165	2.36	0.44	22	21	92.5	3.78	0.86	13	-	-
Overton city (part)	25	2.32	0.37	-	-	100.0	-	(X)	-	-	(X)
Tyler city (part)	2 219	2.57	0.38	142	65	99.6	1.88	0.50	662	6	77.0
Whitehouse CCD	7 676	2.84	0.48	831	175	81.1	2.29	0.55	980	7	39.5
Tyler city (part)	2 550	2.77	0.43	209	14	80.5	1.87	0.49	698	-	53.4
Whitehouse city	1 876	2.85	0.51	228	87	95.7	3.14	0.70	152	7	25.2
Winona CCD	1 772	2.74	0.48	133	98	69.8	3.03	0.63	95	10	-
Winona town	212	3.11	0.54	24	8	79.2	1.53	0.36	19	3	-
Somervell County	2 438	2.81	0.50	287	96	70.5	2.48	0.57	273	6	12.3
Glen Rose CCD	2 438	2.81	0.50	287	96	70.5	2.48	0.57	273	6	12.3
Glen Rose city	809	2.54	0.47	54	71	84.7	2.54	0.62	156	2	23.0
Starr County	14 410	3.77	0.77	729	1 659	90.5	3.39	0.89	1 131	65	8.2
La Grulla CCD	2 464	3.90	0.87	143	289	91.5	3.88	0.99	130	12	3.2
Alto Bonito CDP	97	4.49	0.96	9	-	91.8	-	(X)	-	-	(X)
La Casita-Garciasville CDP (part)	575	3.59	0.86	18	85	92.7	4.27	1.24	27	-	-
La Grulla city	390	2.91	0.58	5	117	96.4	4.12	0.90	20	2	-
La Victoria CDP	405	3.99	0.89	8	17	100.0	4.63	2.03	25	-	28.6
Rio Grande City-San Isidro CCD	6 967	3.67	0.72	322	898	89.8	3.50	0.98	559	53	7.9
El Refugio CDP	100	3.79	0.77	8	-	88.1	2.42	0.66	12	-	-
La Casita-Garciasville CDP (part)	8	6.13	1.53	-	-	100.0	-	(X)	-	-	(X)
La Puerta CDP	422	4.12	0.80	56	27	95.4	2.61	0.87	10	-	35.5
La Rosita CDP	410	4.04	0.88	12	43	92.6	4.03	1.32	52	-	-
Las Lomas CDP	579	4.17	0.99	35	-	91.2	2.86	0.84	82	-	-
Los Alvarez CDP	426	4.03	0.79	26	34	77.0	2.82	0.75	15	-	-
Los Villareales CDP	219	3.30	0.71	-	15	80.3	3.99	0.93	38	10	-
Rio Grande City city	3 351	3.54	0.68	112	638	92.0	3.50	0.99	299	33	11.6
San Isidro CDP	100	2.86	0.56	7	2	70.5	3.09	0.75	8	-	-
Santa Cruz CDP	136	3.75	0.71	9	-	100.0	12.32	2.37	25	-	-
Roma-Los Saenz CCD	4 979	3.85	0.78	264	472	90.8	3.12	0.77	442	-	9.9
Escobares CDP	497	3.93	0.83	36	38	95.5	2.76	0.83	65	-	-
Falcon Heights CDP	108	3.85	1.09	9	20	83.3	-	(X)	-	-	(X)
Falcon Village CDP	34	-	(X)	-	-	(X)	2.00	0.29	23	-	-
Fronton CDP	139	4.83	1.15	-	52	80.6	-	(X)	-	-	(X)
Garceno CDP	375	4.24	0.83	34	43	90.2	4.40	1.05	23	-	-
North Escobares CDP	347	4.47	0.88	15	16	84.1	3.71	0.74	31	-	-
Roma city	2 773	3.72	0.72	133	184	91.1	3.17	0.78	277	-	13.9
Roma Creek CDP	132	4.31	0.97	8	-	90.9	2.48	0.73	12	-	-
Salineno CDP	97	2.80	0.65	-	20	100.0	-	(X)	-	-	(X)
Stephens County	3 661	2.55	0.46	310	363	85.6	2.25	0.49	528	10	22.4
Breckenridge North CCD	3 148	2.59	0.47	260	278	86.0	2.27	0.51	504	2	22.7
Breckenridge city	2 290	2.72	0.49	200	243	89.4	2.28	0.51	454	-	25.5
Breckenridge South CCD	513	2.36	0.43	50	85	83.6	1.76	0.32	24	8	16.3
Sterling County	513	2.85	0.48	39	50	79.3	2.08	0.43	21	9	-
Sterling City CCD	513	2.85	0.48	39	50	79.3	2.08	0.43	21	9	-
Sterling City city	389	2.89	0.50	29	42	77.3	1.82	0.37	18	3	-
Stonewall County	713	2.32	0.42	37	101	85.9	2.31	0.48	57	6	1.3
Aspermont North CCD	157	1.96	0.33	2	37	95.5	2.09	0.44	12	6	-
Aspermont town (part)	20	1.90	0.25	-	8	100.0	-	(X)	-	-	(X)
Aspermont South CCD	556	2.43	0.45	35	64	82.9	2.35	0.49	45	-	1.5
Aspermont town (part)	400	2.39	0.46	29	40	82.6	2.29	0.52	35	-	2.0
Sutton County	1 515	2.57	0.48	59	233	74.8	2.93	0.66	180	-	15.1
Sonora CCD	1 349	2.63	0.49	52	226	73.4	2.94	0.69	172	-	18.7
Sonora city	1 051	2.70	0.50	29	154	70.8	3.14	0.74	137	-	20.0
Sonora Rural CCD	166	1.81	0.29	7	7	91.7	2.88	0.57	8	-	-
Swisher County	2 925	2.45	0.42	116	466	94.0	3.13	0.66	403	5	2.7
Happy CCD	346	2.38	0.43	4	52	85.6	2.76	0.54	35	2	-
Happy town (part)	249	2.29	0.41	4	39	84.9	2.72	0.58	31	-	-
Kress CCD	543	2.62	0.45	23	87	88.3	3.43	0.66	47	3	-
Kress city	266	2.86	0.54	17	34	86.1	3.70	0.80	33	-	-
Tulia CCD	2 036	2.42	0.41	89	327	97.1	3.11	0.67	321	-	3.6
Tulia city	1 708	2.39	0.41	73	267	98.4	3.13	0.69	299	-	4.2
Tarrant County	533 864	2.86	0.46	42 434	33 084	95.7	2.36	0.62	103 840	1 055	55.7
Arlington CCD	149 918	2.94	0.46	12 213	4 832	95.0	2.33	0.63	33 551	131	63.0
Arlington city (part)	124 884	2.91	0.46	9 154	4 037	95.5	2.32	0.64	29 423	97	63.5
Dalworthington Gardens city	747	3.04	0.39	55	32	100.0	2.65	0.51	54	-	2.5
Fort Worth city (part)	41	2.03	0.29	-	5	82.8	2.42	0.48	-	-	-
Grand Prairie city (part)	10 307	3.12	0.49	949	99	97.5	2.13	0.60	3 054	-	81.4

Table 23. **Owner and Renter Household Characteristics: 2000**—Con.

[Data based on a sample (except Tables 65-68). For information on confidentiality protection, coverage, sampling error, and nonsampling error, see Appendix G.
For location of definitions, see "How to Use This Census Report"]

State County County Subdivision Place	Occupied housing units	Owner-occupied housing units: Average household size	Occupants per room	Year householder moved into unit: 1999 to March 2000	1969 or earlier	Percent 1 unit, detached or attached	Renter-occupied housing units: Average household size	Occupants per room	Year householder moved into unit: 1999 to March 2000	1969 or earlier	Percent 5 or more units in structure
Tarrant County—Con.											
Arlington CCD—Con.											
Kennedale city (part)	2 052	3.11	0.49	197	98	85.4	2.50	0.62	343	-	18.6
Mansfield city (part)	8 847	3.12	0.46	1 644	232	94.6	2.85	0.62	419	11	19.0
Pantego town	884	2.59	0.36	61	161	99.5	2.76	0.63	66	-	25.2
Rendon CDP (part)	1 766	2.74	0.45	153	149	78.4	3.01	0.61	134	23	2.2
Fort Worth CCD	234 457	2.79	0.48	16 189	21 113	95.0	2.45	0.64	45 998	774	48.9
Arlington city (part)	-	-	(X)	-	-	(X)	-	(X)	-	-	(X)
Azle city (part)	3 081	2.56	0.42	280	263	97.1	2.39	0.60	401	6	28.0
Benbrook city	8 573	2.48	0.39	581	565	98.5	1.94	0.52	1 394	5	58.1
Blue Mound city	780	2.96	0.54	33	83	100.0	3.47	0.68	45	1	-
Briar CDP (part)	1 159	2.63	0.47	150	45	81.9	2.65	0.52	88	-	-
Burleson city (part)	1 256	2.79	0.46	161	41	100.0	2.44	0.94	101	-	62.2
Crowley city (part)	2 647	2.90	0.49	312	108	88.7	2.76	0.63	320	-	31.5
Eagle Mountain CDP	2 567	2.65	0.37	418	81	93.3	2.08	0.56	200	-	43.9
Edgecliff Village town	997	2.44	0.38	44	122	100.0	5.28	0.80	13	-	-
Euless city (part)	-	-	(X)	-	-	(X)	-	(X)	-	-	(X)
Everman city	1 926	2.92	0.53	142	270	98.4	3.36	0.77	118	5	28.9
Forest Hill city	3 685	2.93	0.52	156	353	97.9	3.57	0.73	198	21	3.0
Fort Worth city (part)	183 935	2.83	0.49	11 543	16 487	95.6	2.44	0.64	40 466	681	52.0
Haltom City city (part)	-	-	(X)	-	-	(X)	-	(X)	-	-	(X)
Haslet city (part)	79	2.90	0.44	16	15	100.0	2.29	0.43	11	-	-
Hurst city (part)	-	-	(X)	-	-	(X)	-	(X)	-	-	(X)
Kennedale city (part)	81	2.10	0.53	14	15	76.5	-	(X)	-	-	(X)
Lakeside town	407	2.47	0.39	41	88	100.0	2.33	0.52	9	-	-
Lake Worth city	1 658	2.62	0.48	125	267	97.7	3.00	0.66	111	6	3.1
Newark city (part)	-	-	(X)	-	-	(X)	-	(X)	-	-	(X)
Pecan Acres CDP (part)	169	2.49	0.38	30	6	75.4	1.95	0.43	12	7	-
Pelican Bay city	516	2.78	0.56	49	3	15.0	3.12	0.71	85	-	-
Rendon CDP (part)	1 427	2.75	0.43	77	46	74.4	3.30	0.69	58	-	-
Reno city (part)	-	-	(X)	-	-	(X)	-	(X)	-	-	(X)
Richland Hills city (part)	-	-	(X)	-	-	(X)	-	(X)	-	-	(X)
River Oaks city	2 713	2.52	0.47	201	557	99.7	2.70	0.63	282	9	12.1
Saginaw city	4 236	2.99	0.50	662	265	99.3	2.67	0.61	361	-	28.9
Sansom Park city	1 424	2.81	0.54	131	267	96.6	3.00	0.69	186	-	-
Westover Hills town	259	2.49	0.28	16	34	100.0	4.50	0.45	-	-	-
Westworth Village city	782	2.52	0.43	30	149	100.0	3.03	0.57	152	2	0.6
White Settlement city	5 616	2.44	0.46	381	812	96.1	2.69	0.65	1 137	21	28.4
Northeast Tarrant CCD	149 489	2.90	0.43	14 032	7 139	97.1	2.21	0.57	24 291	150	59.9
Bedford city	20 254	2.68	0.40	1 144	438	99.1	1.83	0.50	4 600	7	72.5
Colleyville city	6 401	3.07	0.36	780	184	99.2	2.69	0.45	121	-	-
Euless city (part)	19 189	2.79	0.46	1 125	787	97.1	2.08	0.57	5 353	36	68.7
Flower Mound town (part)	-	-	(X)	-	-	(X)	-	(X)	-	-	(X)
Fort Worth city (part)	11 138	3.13	0.49	2 339	-	99.4	2.22	0.55	992	-	52.7
Grapevine city (part)	15 742	2.94	0.41	1 475	291	95.7	2.15	0.55	3 137	-	62.9
Haltom City city (part)	15 019	2.76	0.49	934	1 806	92.4	2.38	0.65	2 972	42	54.5
Haslet city (part)	305	2.98	0.43	29	2	99.3	2.88	0.49	8	-	-
Hurst city (part)	14 101	2.61	0.40	750	1 605	98.7	2.46	0.61	2 500	31	59.0
Keller city	8 800	3.12	0.41	1 706	135	98.7	2.85	0.56	278	6	1.3
North Richland Hills city	20 724	2.81	0.44	1 603	1 071	96.7	2.37	0.58	3 398	28	55.0
Richland Hills city (part)	3 175	2.64	0.45	218	518	99.5	1.97	0.48	416	-	43.6
Southlake city (part)	6 238	3.40	0.39	1 049	95	97.4	2.80	0.58	89	-	5.2
Trophy Club town (part)	-	-	(X)	-	-	(X)	-	(X)	-	-	(X)
Watauga city	7 116	2.99	0.54	675	169	99.2	3.38	0.62	352	-	2.6
Westlake town (part)	87	2.30	0.32	7	7	100.0	2.14	0.34	7	-	-
Taylor County	47 274	2.67	0.46	3 230	4 072	92.3	2.33	0.56	9 913	145	32.5
Abilene CCD	42 992	2.67	0.46	2 748	3 743	94.4	2.34	0.57	9 621	125	33.9
Abilene city (part)	41 198	2.66	0.45	2 567	3 622	95.5	2.33	0.57	9 501	119	34.5
Impact town	13	3.38	0.66	-	3	100.0	1.20	0.21	-	-	-
Potosi CDP	575	2.92	0.49	61	18	81.0	2.53	0.50	29	-	-
Tye city (part)	421	2.85	0.55	43	25	40.7	2.62	0.55	64	6	-
Jim Ned CCD	2 190	2.70	0.48	268	165	81.5	2.28	0.49	120	18	5.0
Buffalo Gap town	192	2.28	0.43	21	6	78.0	2.10	0.49	15	4	-
Lawn town	136	2.65	0.48	8	22	76.6	2.58	0.60	6	-	-
Tuscola city	280	2.76	0.51	17	39	93.7	2.42	0.48	23	-	-
Merkel CCD	2 092	2.68	0.47	214	164	72.2	2.26	0.48	172	2	-
Merkel town	1 005	2.57	0.47	93	112	82.6	2.32	0.49	120	-	-
Trent town	134	2.38	0.42	4	15	91.3	2.00	0.46	7	2	-
Tye city (part)	-	-	(X)	-	-	(X)	-	(X)	-	-	(X)
Terrell County	443	2.42	0.45	23	94	91.3	2.51	0.52	38	-	2.0
East Terrell CCD	52	2.05	0.30	-	4	100.0	2.93	0.56	8	-	-
West Terrell CCD	391	2.45	0.46	23	90	90.7	2.32	0.50	30	-	2.9
Sanderson CDP	359	2.44	0.45	23	86	90.7	2.46	0.50	27	-	3.5
Terry County	4 278	2.67	0.47	194	530	89.1	2.96	0.66	464	6	6.6
Brownfield CCD	3 881	2.63	0.47	167	479	89.2	2.93	0.66	417	2	7.3
Brownfield city	3 166	2.61	0.47	133	413	92.1	2.67	0.63	369	-	8.5
Wellman city	78	2.71	0.50	2	4	92.9	2.82	0.51	7	-	-
Meadow CCD	397	3.04	0.52	27	51	88.0	3.28	0.65	47	4	-
Meadow town	212	2.99	0.52	11	23	89.8	2.98	0.63	17	-	-
Throckmorton County	765	2.27	0.38	38	127	89.2	2.81	0.58	56	8	-
Throckmorton CCD	581	2.17	0.37	30	93	91.8	2.77	0.57	44	8	-
Elbert CDP	27	2.57	0.50	-	5	90.5	2.50	0.63	2	-	-
Throckmorton town	392	2.17	0.37	24	50	91.6	2.86	0.59	32	6	-
Woodson CCD	184	2.54	0.43	8	34	81.5	3.00	0.65	12	-	-
Woodson town	116	2.48	0.41	6	20	88.5	3.35	0.76	10	-	-
Titus County	9 552	2.85	0.51	884	787	84.1	2.94	0.69	1 125	19	18.9
Cookville CCD	1 538	2.67	0.47	151	123	81.9	3.36	0.75	79	-	-
Mount Pleasant CCD	6 440	2.93	0.52	592	515	88.1	2.94	0.71	956	16	22.7
Mount Pleasant city	4 598	2.94	0.53	315	377	95.8	2.91	0.73	767	16	27.4
Talco CCD	777	2.72	0.47	53	91	73.5	2.26	0.52	48	3	5.2
Talco city	222	2.25	0.41	25	29	74.5	2.69	0.74	27	3	7.8

Table 23. **Owner and Renter Household Characteristics: 2000**—Con.

[Data based on a sample (except Tables 65-68). For information on confidentiality protection, coverage, sampling error, and nonsampling error, see Appendix G.
For location of definitions, see "How to Use This Census Report"]

State County County Subdivision Place	Occupied housing units	Owner-occupied housing units: Average household size	Occupants per room	Year householder moved into unit: 1999 to March 2000	1969 or earlier	Percent 1 unit, detached or attached	Renter-occupied housing units: Average household size	Occupants per room	Year householder moved into unit: 1999 to March 2000	1969 or earlier	Percent 5 or more units in structure
Titus County—Con.											
Winfield CCD	797	2.83	0.52	88	58	72.5	2.75	0.49	42	-	4.8
Miller's Cove town	35	3.91	1.39	-	-	-	3.63	0.71	2	-	-
Winfield city	162	3.29	0.63	26	20	50.4	2.45	0.43	23	-	24.1
Tom Green County	39 503	2.67	0.47	2 790	2 907	91.6	2.26	0.57	7 403	100	44.4
East Tom Green CCD	1 559	2.92	0.49	133	170	81.5	2.92	0.57	78	4	-
San Angelo city (part)	-	-	(X)	-	-	(X)	-	(X)	-	-	(X)
San Angelo CCD	29 228	2.68	0.48	1 800	2 575	94.3	2.25	0.58	6 086	89	44.4
San Angelo city (part)	28 727	2.68	0.48	1 767	2 533	94.6	2.25	0.58	6 028	89	44.7
West Tom Green CCD	8 716	2.61	0.44	857	162	86.2	2.24	0.57	1 239	7	49.5
Christoval CDP	164	2.53	0.49	10	16	70.0	2.27	0.52	21	-	-
Grape Creek CDP	1 124	2.70	0.51	126	19	65.9	3.26	0.76	118	-	8.9
San Angelo city (part)	5 318	2.53	0.40	522	58	98.0	2.08	0.54	1 034	-	61.6
Travis County	320 766	2.77	0.45	24 877	10 904	89.7	2.15	0.61	85 834	505	61.5
Austin CCD	266 913	2.75	0.45	17 194	10 392	89.7	2.15	0.62	79 751	497	62.4
Austin city (part)	239 310	2.70	0.46	13 863	9 646	90.6	2.16	0.63	75 137	471	62.6
Barton Creek CDP	726	2.48	0.28	189	-	100.0	1.55	0.42	151	-	69.3
Bee Cave village (part)	111	3.21	0.33	55	-	100.0	4.00	0.67	2	-	-
Creedmoor city	77	2.88	0.53	5	13	75.9	2.74	0.57	1	-	-
Elgin city (part)	-	-	(X)	-	-	(X)	-	(X)	-	-	(X)
Garfield CDP	585	2.83	0.51	23	17	49.5	2.54	0.59	41	-	-
Jollyville CDP (part)	343	2.76	0.43	40	-	100.0	2.72	0.44	30	-	13.8
Lost Creek CDP	1 568	2.99	0.38	146	28	96.3	3.17	0.47	49	-	-
Manor city (part)	412	3.21	0.64	19	45	71.5	2.47	0.59	49	2	9.2
Mustang Ridge city (part)	137	3.12	0.57	9	15	65.1	3.13	0.42	-	-	-
Onion Creek CDP	1 024	1.94	0.28	116	-	97.2	2.23	0.37	24	-	-
Rollingwood city	488	2.89	0.38	31	61	100.0	2.58	0.39	16	-	-
Round Rock city (part)	410	6.88	0.86	8	-	100.0	1.60	0.55	301	-	100.0
San Leanna village	157	2.66	0.40	11	25	100.0	2.78	0.51	3	1	-
Shady Hollow CDP	1 714	3.17	0.41	215	-	100.0	1.87	0.24	10	-	-
Sunset Valley city	137	2.73	0.38	12	17	100.0	2.20	0.34	4	-	-
Wells Branch CDP	5 471	2.79	0.46	361	16	97.3	1.70	0.55	2 229	-	87.4
West Lake Hills city	1 144	2.84	0.38	57	119	100.0	1.27	0.26	26	-	-
Travis Northeast CCD	14 780	3.09	0.50	2 960	144	84.9	3.16	0.59	627	-	3.0
Austin city (part)	1 605	3.13	0.50	407	-	98.4	4.93	0.70	6	-	-
Elgin city (part)	-	-	(X)	-	-	(X)	-	(X)	-	-	(X)
Manor city (part)	-	-	(X)	-	-	(X)	-	(X)	-	-	(X)
Pflugerville city (part)	5 179	3.17	0.47	861	36	92.3	2.83	0.53	270	-	5.2
Round Rock city (part)	62	2.65	0.43	9	-	100.0	-	(X)	-	-	(X)
Windemere CDP	2 303	3.00	0.51	367	8	98.2	3.21	0.62	99	-	4.3
Travis Northwest CCD	25 353	2.77	0.38	2 778	191	92.8	1.79	0.48	4 550	8	69.4
Anderson Mill CDP (part)	53	3.55	0.58	-	-	100.0	6.67	0.95	-	-	-
Austin city (part)	17 407	2.81	0.36	1 492	81	98.3	1.66	0.46	3 633	-	76.5
Cedar Park city (part)	267	3.57	0.63	-	-	100.0	1.94	0.47	253	-	95.3
Jonestown city	684	2.42	0.50	60	10	81.7	2.54	0.59	80	-	-
Lago Vista city	1 932	2.33	0.41	343	17	89.3	2.29	0.59	249	-	51.2
Leander city (part)	-	-	(X)	-	-	(X)	-	(X)	-	-	(X)
Travis Southwest CCD	13 720	2.67	0.40	1 945	177	91.3	2.42	0.50	906	-	7.3
Austin city (part)	1 813	2.59	0.42	166	16	93.9	2.46	0.50	207	-	18.7
Bee Cave village (part)	87	3.09	0.49	7	5	81.6	1.55	0.32	7	-	-
Briarcliff village	374	2.40	0.39	64	2	95.9	2.89	0.57	16	-	17.1
Hudson Bend CDP	1 073	2.19	0.43	202	40	70.5	2.38	0.61	69	-	-
Lakeway city	3 194	2.57	0.36	440	-	97.1	2.35	0.45	305	-	5.7
The Hills village	607	2.57	0.32	166	-	97.9	1.97	0.30	15	-	10.3
Trinity County	5 723	2.37	0.44	558	429	63.3	2.42	0.54	409	15	6.4
Apple Springs CCD	1 027	2.55	0.48	95	132	62.5	2.25	0.47	28	5	-
Groveton city (part)	20	2.69	0.51	2	4	69.2	2.43	0.61	7	-	-
Glendale CCD	713	2.38	0.43	78	51	67.7	2.42	0.57	18	-	9.3
Trinity city (part)	118	2.22	0.43	10	8	80.0	2.22	0.60	11	-	16.2
Groveton CCD	1 449	2.19	0.42	166	124	62.4	2.81	0.62	87	10	12.9
Groveton city (part)	422	2.22	0.42	27	54	79.8	2.48	0.61	42	4	23.9
Trinity CCD	2 534	2.38	0.44	219	122	62.9	2.27	0.51	276	-	3.9
Trinity city (part)	977	2.53	0.46	62	114	72.7	2.37	0.53	120	-	7.0
Tyler County	7 775	2.51	0.48	806	590	73.2	2.32	0.51	568	34	8.0
Colmesneil-Chester CCD	1 135	2.61	0.48	88	95	74.0	2.38	0.49	71	2	2.6
Chester town	101	2.76	0.48	10	12	81.6	2.43	0.49	7	2	28.6
Colmesneil city	229	2.90	0.52	13	18	75.6	2.21	0.47	32	-	-
Spurger CCD	2 266	2.53	0.53	295	154	62.7	2.57	0.57	102	9	-
Warren CCD	1 142	2.53	0.48	93	74	74.9	2.24	0.49	55	6	-
Woodville CCD	3 232	2.46	0.44	330	267	80.5	2.23	0.49	340	17	13.6
Woodville town	961	2.20	0.38	46	97	88.9	2.33	0.52	169	11	25.0
Upshur County	13 290	2.64	0.47	1 199	1 174	75.0	2.56	0.57	978	45	6.0
Bettie CCD	1 275	2.63	0.49	131	114	74.4	2.16	0.44	32	13	-
Big Sandy CCD	1 414	2.65	0.47	138	134	75.6	2.18	0.48	121	-	10.0
Big Sandy town	530	2.59	0.44	49	57	82.9	2.15	0.50	67	-	12.2
Gilmer CCD	4 390	2.55	0.45	388	442	79.8	2.57	0.61	422	18	9.2
Gilmer city	1 867	2.21	0.38	136	213	92.1	2.36	0.58	307	12	13.3
Gladewater CCD	3 513	2.63	0.48	245	261	73.0	2.93	0.61	197	14	3.1
Clarksville City city (part)	-	-	(X)	-	-	(X)	-	(X)	-	-	(X)
East Mountain city	235	2.66	0.49	8	38	77.1	1.71	0.31	8	-	-
Gladewater city (part)	855	2.40	0.41	40	94	93.6	4.40	0.89	71	-	11.8
Union Grove city	112	3.12	0.53	9	7	80.4	2.20	0.37	7	-	-
Warren City city (part)	3	4.67	0.93	-	-	100.0	-	(X)	-	-	(X)
Ore City CCD	2 698	2.76	0.51	297	223	70.5	2.55	0.55	206	-	1.6
Ore City city	410	2.79	0.51	40	28	76.7	2.69	0.58	78	-	2.0
Upton County	1 256	2.71	0.49	78	153	82.9	2.62	0.58	107	9	1.0
McCamey CCD	808	2.67	0.50	50	104	82.2	2.56	0.60	76	4	-
McCamey city	689	2.67	0.50	39	89	82.8	2.62	0.63	60	2	-
Rankin CCD	448	2.77	0.49	28	49	84.4	2.69	0.55	31	5	2.3
Rankin city	306	2.72	0.49	22	37	90.1	2.36	0.51	24	5	4.1

Table 23. **Owner and Renter Household Characteristics: 2000**—Con.

[Data based on a sample (except Tables 65-68). For information on confidentiality protection, coverage, sampling error, and nonsampling error, see Appendix G.
For location of definitions, see "How to Use This Census Report"]

State County County Subdivision Place	Occupied housing units	Owner-occupied housing units: Average household size	Occupants per room	Year householder moved into unit: 1999 to March 2000	1969 or earlier	Percent 1 unit, detached or attached	Renter-occupied housing units: Average household size	Occupants per room	Year householder moved into unit: 1999 to March 2000	1969 or earlier	Percent 5 or more units in structure
Uvalde County	8 559	2.99	0.55	569	1 009	80.3	2.86	0.67	1 046	78	10.8
Sabinal CCD	1 125	2.64	0.49	67	146	73.8	2.50	0.53	90	19	4.8
Sabinal city	567	2.92	0.55	21	93	74.2	2.49	0.56	44	7	10.1
Utopia CDP	138	2.18	0.41	12	19	65.0	2.97	0.57	21	3	-
Uvalde CCD	7 434	3.05	0.57	502	863	81.3	2.90	0.69	956	59	11.4
Knippa CDP	260	3.47	0.67	14	17	60.2	2.23	0.52	40	-	-
Uvalde city	4 830	3.11	0.58	246	721	93.3	2.89	0.68	708	57	14.2
Uvalde Estates CDP	512	3.69	0.77	44	-	40.6	4.00	1.14	39	-	-
Val Verde County	14 151	3.16	0.59	950	1 167	82.6	3.02	0.71	2 237	92	12.0
Del Rio CCD	13 770	3.18	0.60	914	1 138	83.2	3.04	0.72	2 198	92	11.8
Cienegas Terrace CDP	692	3.96	0.87	126	-	69.0	3.72	1.00	24	-	-
Del Rio city	10 745	3.15	0.58	568	1 095	90.2	3.08	0.75	1 643	92	14.5
Lake View CDP	85	1.73	0.35	23	-	-	2.42	0.37	7	-	-
Laughlin AFB CDP	658	2.54	0.50	26	-	15.4	2.99	0.59	411	-	2.4
Val Verde Park CDP	553	4.12	0.81	42	16	59.8	2.62	0.58	90	-	-
Del Rio Northeast CCD	138	1.84	0.35	13	9	93.3	2.08	0.51	25	-	30.2
Del Rio Northwest CCD	243	2.52	0.49	23	20	52.0	1.98	0.46	14	-	4.4
Box Canyon-Amistad CDP	36	1.62	0.32	-	-	41.2	1.50	0.50	-	-	100.0
Van Zandt County	18 195	2.61	0.47	1 941	1 160	74.8	2.54	0.57	1 430	73	7.2
Ben Wheeler-Edom CCD	2 475	2.48	0.46	329	159	69.2	2.88	0.60	165	-	1.5
Edom city	132	2.72	0.51	11	10	72.6	3.12	0.49	8	-	-
Canton CCD	3 868	2.50	0.44	391	229	79.7	2.47	0.54	343	12	15.9
Canton city	1 299	2.25	0.38	90	138	95.3	2.25	0.51	185	-	27.9
Cedar Creek Lake CCD	2 044	2.64	0.47	266	93	63.9	2.47	0.53	94	14	-
Edgewood CCD	1 630	2.59	0.47	147	145	74.9	2.54	0.64	121	2	3.7
Edgewood town	549	2.55	0.46	52	46	93.7	2.25	0.58	62	2	5.1
Wills Point city (part)	-	-	(X)	-	-	(X)	-	(X)	-	-	(X)
Grand Saline CCD	2 892	2.70	0.49	224	247	82.1	2.55	0.61	287	12	2.4
Fruitvale city	158	2.60	0.50	5	2	74.7	2.13	0.49	40	-	-
Grand Saline city	1 092	2.73	0.49	66	109	92.2	2.45	0.61	159	-	3.4
Van CCD	1 913	2.72	0.49	179	147	77.7	2.36	0.53	176	13	6.3
Van city	886	2.70	0.47	74	98	95.8	2.44	0.56	118	2	5.3
Wills Point CCD	3 373	2.68	0.48	405	140	73.1	2.59	0.58	244	20	9.5
Wills Point city (part)	1 303	2.52	0.44	85	99	95.3	2.47	0.59	164	20	14.5
Victoria County	30 071	2.77	0.47	2 267	2 735	87.0	2.69	0.64	4 740	88	28.9
Victoria CCD	24 740	2.72	0.45	1 763	2 224	91.3	2.66	0.64	4 433	73	31.5
Inez CDP (part)	338	2.98	0.48	51	8	74.4	4.15	0.73	24	7	-
Victoria city (part)	22 008	2.70	0.45	1 492	1 959	93.2	2.65	0.64	4 298	57	32.8
Victoria South CCD	2 025	3.16	0.59	220	213	71.0	2.83	0.63	139	15	-
Bloomington CDP	775	3.61	0.71	90	65	63.0	2.54	0.63	96	9	-
Inez CDP (part)	313	2.79	0.51	32	26	82.2	3.27	0.68	-	-	-
Victoria city (part)	-	-	(X)	-	-	(X)	-	(X)	-	-	(X)
Victoria West CCD	3 306	2.86	0.50	284	298	72.2	3.12	0.59	168	-	-
Victoria city (part)	96	2.33	0.46	-	17	90.6	3.63	0.83	26	-	-
Walker County	18 303	2.58	0.46	1 296	825	68.5	2.23	0.57	4 073	63	46.3
Huntsville CCD	12 345	2.57	0.44	675	514	76.3	2.14	0.57	3 626	52	54.6
Huntsville city (part)	9 586	2.56	0.43	474	390	79.4	2.09	0.56	3 351	36	59.0
New Waverly city (part)	3	2.00	0.25	-	-	-	-	(X)	-	-	(X)
New Waverly CCD	2 153	2.48	0.46	163	174	60.2	2.67	0.59	194	11	9.5
Huntsville city (part)	106	2.70	0.51	9	18	51.6	3.45	0.56	42	-	-
New Waverly city (part)	376	2.31	0.40	11	58	78.3	3.10	0.70	57	2	11.3
Riverside CCD	3 805	2.66	0.49	458	137	57.2	2.67	0.55	253	-	0.4
Huntsville city (part)	539	2.59	0.43	40	48	83.1	2.50	0.48	33	-	-
Riverside city	176	2.66	0.50	26	25	60.1	2.05	0.41	13	-	7.9
Waller County	10 557	2.83	0.49	1 031	713	68.6	2.67	0.61	1 224	93	14.9
Brookshire CCD	3 000	2.97	0.52	320	202	65.7	2.72	0.64	347	13	12.8
Brookshire city	1 129	3.27	0.62	82	101	64.6	2.72	0.65	219	13	13.0
Katy city (part)	302	2.78	0.37	20	-	100.0	2.16	0.50	26	-	54.1
Pattison city	155	2.63	0.42	13	27	68.5	3.32	0.78	5	-	-
Hempstead CCD	2 737	2.63	0.47	189	216	64.6	2.84	0.60	304	60	24.2
Hempstead city (part)	1 638	2.65	0.47	114	123	64.2	2.82	0.63	238	60	27.4
Waller CCD	4 820	2.86	0.48	522	295	72.5	2.53	0.60	573	20	9.8
Hempstead city (part)	-	-	(X)	-	-	(X)	-	(X)	-	-	(X)
Pine Island town	295	3.27	0.57	22	15	74.8	2.44	0.59	40	3	17.8
Prairie View city	712	2.43	0.39	24	87	87.6	2.25	0.54	165	5	12.8
Waller city (part)	625	2.89	0.51	34	34	79.0	2.48	0.63	144	-	17.4
Ward County	3 964	2.65	0.49	249	518	83.9	2.70	0.65	333	19	13.9
Barstow-Pyote CCD	307	2.73	0.56	30	70	72.0	2.38	0.53	14	-	-
Barstow city	159	2.98	0.60	13	47	89.6	2.20	0.46	8	-	-
Monahans city (part)	-	-	(X)	-	-	(X)	-	(X)	-	-	(X)
Pyote town	59	2.10	0.43	7	16	56.9	3.00	0.62	3	-	-
Grandfalls CCD	216	2.76	0.52	13	29	85.7	2.40	0.59	17	3	4.2
Grandfalls town	155	2.75	0.52	9	23	88.1	2.41	0.61	17	3	4.3
Monahans CCD	3 441	2.63	0.48	206	419	84.9	2.74	0.67	302	16	15.6
Monahans city (part)	2 499	2.66	0.48	158	324	91.8	2.76	0.70	244	16	17.2
Thorntonville town	182	2.38	0.44	6	36	81.0	1.83	0.46	22	-	8.3
Wickett town	168	2.70	0.51	19	16	67.1	2.92	0.69	5	-	-
Washington County	11 322	2.60	0.44	831	1 165	84.5	2.32	0.54	1 269	109	17.7
Brenham CCD	7 231	2.64	0.44	474	749	88.3	2.27	0.54	1 059	35	22.4
Brenham city	4 929	2.45	0.41	279	463	97.7	2.25	0.56	867	16	24.3
Burton CCD	1 134	2.24	0.39	83	150	76.5	2.73	0.60	69	9	3.5
Burton town	156	2.31	0.42	8	26	80.6	2.33	0.58	8	2	14.8
Gay Hill-Independence CCD	1 226	2.61	0.45	107	106	77.1	3.27	0.67	54	24	-
Washington-Chappell Hill CCD	1 731	2.70	0.45	167	160	82.0	1.89	0.40	87	41	-
Webb County	50 740	3.92	0.75	4 005	3 958	81.3	3.40	0.93	7 149	446	28.1
Bruni-Mirando CCD	9 028	4.35	0.96	1 373	120	62.5	4.85	1.34	462	4	2.6
Bruni CDP	146	2.85	0.55	15	22	81.7	4.05	1.09	2	-	30.0
El Cenizo city	740	4.99	1.30	46	2	88.0	3.87	1.32	64	-	-
La Presa CDP	143	3.90	1.11	-	9	78.1	2.87	1.00	16	-	-

Table 23. **Owner and Renter Household Characteristics: 2000**—Con.

[Data based on a sample (except Tables 65-68). For information on confidentiality protection, coverage, sampling error, and nonsampling error, see Appendix G.
For location of definitions, see "How to Use This Census Report"]

State County County Subdivision Place	Occupied housing units	Owner-occupied housing units: Average household size	Occupants per room	Year householder moved into unit: 1999 to March 2000	1969 or earlier	Percent 1 unit, detached or attached	Renter-occupied housing units: Average household size	Occupants per room	Year householder moved into unit: 1999 to March 2000	1969 or earlier	Percent 5 or more units in structure
Webb County—Con.											
Bruni-Mirando CCD—Con.											
Laredo city (part)	5 595	4.31	0.92	1 121	9	52.7	6.34	1.49	216	-	1.5
Laredo Ranchettes CDP	410	4.56	1.11	29	-	73.2	3.37	1.31	16	-	-
Larga Vista CDP	194	3.63	0.79	34	-	68.6	3.46	1.26	16	-	-
Mirando City CDP	197	3.46	0.70	9	38	63.5	4.37	1.07	13	4	-
Oilton CDP	87	3.57	0.74	2	14	78.7	2.08	0.57	4	-	-
Ranchitos Las Lomas CDP (part)	46	5.18	1.50	2	-	55.3	5.75	1.84	3	-	-
Rio Bravo city	1 198	4.76	1.12	93	4	83.8	4.00	1.16	97	-	7.4
Laredo CCD	39 075	3.80	0.69	1 930	3 828	87.4	3.32	0.91	6 473	442	29.9
Laredo city (part)	39 075	3.80	0.69	1 930	3 828	87.4	3.32	0.91	6 473	442	29.9
Webb CCD	2 637	3.72	0.69	702	10	85.2	2.74	0.60	214	-	28.8
Botines CDP	56	2.77	0.57	8	-	58.1	0.92	0.17	-	-	-
Laredo city (part)	2 237	3.63	0.66	673	-	88.8	2.91	0.63	209	-	36.3
Ranchitos Las Lomas CDP (part)	61	2.96	0.67	-	5	54.7	2.88	0.79	5	-	-
Ranchos Penitas West CDP	115	4.10	0.86	-	-	55.1	2.82	0.71	-	-	-
Wharton County	14 799	2.76	0.47	779	2 154	87.0	2.67	0.62	1 728	54	23.1
El Campo CCD	5 791	2.79	0.48	268	806	89.0	2.84	0.65	653	32	17.0
El Campo city	3 903	2.73	0.46	176	504	92.9	2.73	0.63	550	18	21.0
Wharton city (part)	-	-	(X)	-	-	(X)	-	(X)	-	-	(X)
Louise CCD	839	2.97	0.49	62	168	86.3	2.58	0.53	68	-	-
Louise CDP	334	2.77	0.46	22	66	88.7	2.47	0.48	44	-	-
Newgulf CCD	1 242	2.59	0.45	78	174	82.5	4.08	0.86	106	5	-
Boling-Iago CDP	431	2.51	0.48	44	76	88.5	4.16	1.06	46	-	-
Northeast Wharton CCD	2 168	2.83	0.46	115	421	84.5	2.45	0.53	135	-	3.4
East Bernard CDP	620	2.80	0.45	44	94	95.1	2.54	0.66	48	-	7.7
Hungerford CDP	165	2.88	0.48	6	35	80.1	2.00	0.29	9	-	-
Wharton CCD	4 759	2.69	0.48	256	585	87.5	2.36	0.60	766	17	40.0
Wharton city (part)	3 584	2.68	0.48	182	402	90.1	2.29	0.59	690	-	44.5
Wheeler County	2 152	2.29	0.40	148	253	90.3	2.75	0.55	155	14	3.2
Shamrock CCD	1 098	2.21	0.38	89	135	91.5	2.63	0.52	98	10	6.1
Shamrock city	845	2.15	0.37	67	109	95.6	2.75	0.55	78	10	7.1
Wheeler CCD	1 054	2.37	0.41	59	118	89.0	2.89	0.59	57	4	-
Mobeetie city	44	2.00	0.38	8	4	68.6	3.89	0.67	4	-	-
Wheeler city	526	2.44	0.44	26	61	91.1	2.61	0.58	31	-	-
Wichita County	48 441	2.58	0.44	3 203	4 463	93.2	2.34	0.54	9 177	184	30.4
Burkburnett CCD	4 346	2.64	0.45	358	455	85.6	2.62	0.58	465	17	8.1
Burkburnett city (part)	4 132	2.61	0.44	313	443	86.9	2.61	0.58	465	17	8.3
Electra CCD	1 800	2.45	0.42	119	243	90.0	2.62	0.59	207	11	13.3
Electra city	1 279	2.38	0.43	82	175	94.0	2.66	0.59	178	4	16.3
Iowa Park CCD	2 774	2.61	0.45	206	327	89.2	2.44	0.54	250	-	17.4
Burkburnett city (part)	-	-	(X)	-	-	(X)	-	(X)	-	-	(X)
Iowa Park city (part)	2 460	2.62	0.46	194	306	91.5	2.47	0.55	236	-	17.9
Wichita Falls CCD	39 521	2.57	0.44	2 520	3 438	94.9	2.32	0.54	8 255	156	32.7
Burkburnett city (part)	-	-	(X)	-	-	(X)	-	(X)	-	-	(X)
Iowa Park city (part)	7	1.43	0.36	-	-	100.0	-	(X)	-	-	(X)
Pleasant Valley town	156	2.54	0.43	5	23	91.2	2.40	0.49	9	-	-
Wichita Falls city	37 878	2.56	0.44	2 384	3 219	95.6	2.31	0.54	8 126	151	33.1
Wilbarger County	5 537	2.57	0.45	231	653	93.7	2.32	0.52	876	39	18.7
Fargo-Odell CCD	266	2.48	0.43	17	27	89.1	3.05	0.54	10	4	-
Harrold-Oklaunion CCD	210	2.61	0.43	11	25	85.2	2.56	0.48	21	-	-
Lockett CCD	293	2.79	0.49	17	35	81.6	2.44	0.42	20	-	-
Vernon CCD	4 768	2.56	0.44	186	566	95.4	2.28	0.53	825	35	20.8
Vernon city	4 512	2.55	0.44	179	538	96.3	2.27	0.52	811	35	21.3
Willacy County	5 584	3.43	0.68	290	1 067	89.5	3.32	0.83	434	43	6.5
La Sara CCD	1 972	3.60	0.72	124	416	90.7	3.41	0.79	176	22	2.4
Lasara CDP	259	3.95	0.84	41	26	89.0	3.48	0.85	18	-	-
Los Angeles Subdivision CDP	21	5.70	1.14	-	5	100.0	1.64	0.86	5	-	-
Ranchette Estates CDP	28	5.57	1.16	6	-	21.7	2.80	0.70	-	-	-
Raymondville city (part)	1 348	3.54	0.72	39	349	93.4	3.41	0.78	123	22	3.2
Lyford CCD	955	3.38	0.67	42	206	89.9	3.66	0.87	53	-	-
Bausell and Ellis CDP	37	4.10	0.68	9	-	55.0	3.35	0.89	11	-	-
Lyford city	569	3.39	0.68	26	118	89.9	4.04	0.97	37	-	-
Lyford South CDP	65	4.24	0.77	-	16	100.0	3.47	0.81	-	-	-
Willamar CDP	7	2.00	0.50	-	7	100.0	-	(X)	-	-	(X)
Raymondville CCD	1 480	3.30	0.63	53	296	93.3	3.25	0.88	170	17	12.9
Raymondville city (part)	1 168	3.36	0.65	43	267	94.0	3.30	0.89	115	17	17.7
San Perlita CCD	455	3.17	0.65	35	25	75.2	2.86	0.70	26	4	-
Port Mansfield CDP	182	2.14	0.48	14	4	77.8	1.90	0.46	2	-	-
San Perlita city	179	4.22	0.87	13	19	83.1	4.03	0.87	12	-	-
Sebastian CCD	722	3.45	0.70	36	124	88.0	2.97	0.97	9	-	15.6
Santa Monica CDP	34	2.82	0.60	-	6	82.4	-	(X)	-	-	(X)
Sebastian CDP	539	3.67	0.75	31	89	89.2	2.73	1.10	4	-	22.4
Zapata Ranch CDP	26	2.73	0.58	-	6	76.9	-	(X)	-	-	(X)
Williamson County	86 766	2.94	0.45	11 745	1 556	93.9	2.48	0.58	11 619	190	40.8
Florence CCD	2 665	3.00	0.50	373	98	67.3	2.88	0.57	191	4	1.4
Florence city	401	2.76	0.50	22	41	79.0	2.77	0.61	76	-	4.0
Georgetown city (part)	-	-	(X)	-	-	(X)	-	(X)	-	-	(X)
Liberty Hill city (part)	58	3.14	0.56	-	9	18.4	3.67	0.61	9	-	-
Georgetown-Round Rock CCD	53 482	2.94	0.44	6 634	449	98.0	2.35	0.57	9 329	62	49.2
Anderson Mill CDP (part)	3 236	2.68	0.42	221	-	99.3	2.60	0.57	689	8	53.3
Austin city (part)	5 274	2.74	0.40	374	-	94.7	1.98	0.52	1 845	8	76.0
Brushy Creek CDP (part)	4 331	3.22	0.44	1 065	7	99.6	3.10	0.63	149	-	5.2
Cedar Park city (part)	-	-	(X)	-	-	(X)	-	(X)	-	-	(X)
Georgetown city (part)	10 171	2.56	0.41	962	243	98.8	2.39	0.57	1 566	33	38.9
Jollyville CDP (part)	5 443	2.99	0.44	448	-	97.6	2.03	0.48	937	-	40.0
Liberty Hill city (part)	29	2.31	0.41	13	-	-	-	(X)	-	-	(X)
Round Rock city (part)	19 436	3.07	0.48	2 731	184	98.9	2.48	0.60	3 915	13	47.6
Serenada CDP	635	2.72	0.38	54	-	98.1	3.19	0.65	16	-	-
Granger CCD	1 280	2.69	0.46	93	147	86.6	2.46	0.50	84	38	1.6
Bartlett city (part)	295	3.03	0.52	20	28	90.0	2.73	0.56	21	5	-

Table 23. **Owner and Renter Household Characteristics: 2000**—Con.

[Data based on a sample (except Tables 65-68). For information on confidentiality protection, coverage, sampling error, and nonsampling error, see Appendix G.
For location of definitions, see "How to Use This Census Report"]

State County County Subdivision Place	Occupied housing units	Owner-occupied housing units: Average household size	Occupants per room	Year householder moved into unit: 1999 to March 2000	1969 or earlier	Percent 1 unit, detached or attached	Renter-occupied housing units: Average household size	Occupants per room	Year householder moved into unit: 1999 to March 2000	1969 or earlier	Percent 5 or more units in structure
Williamson County—Con.											
Granger CCD—Con.											
Granger city	501	2.54	0.48	36	54	87.3	2.33	0.60	36	8	4.1
Jarrell CCD	2 051	3.02	0.52	315	118	58.3	2.68	0.52	139	4	2.4
Georgetown city (part)	-	-	(X)	-	-	(X)	-	(X)	-	-	(X)
Weir city	221	2.82	0.48	96	8	39.4	2.28	0.51	11	-	-
Liberty Hill-Cedar Park CCD	17 435	2.99	0.46	3 142	133	94.4	3.12	0.62	999	9	19.9
Austin city (part)	-	-	(X)	-	-	(X)	-	(X)	-	-	(X)
Brushy Creek CDP (part)	596	3.15	0.40	36	-	100.0	4.31	0.59	19	-	21.9
Cedar Park city (part)	8 383	2.99	0.45	1 573	49	95.6	3.02	0.62	576	9	35.2
Leander city (part)	2 506	2.92	0.50	434	13	92.9	2.97	0.61	137	-	-
Liberty Hill city (part)	417	2.95	0.52	62	44	77.1	3.10	0.67	64	-	-
Round Rock city (part)	215	2.41	0.39	13	-	96.4	3.19	0.68	19	-	-
Taylor CCD	9 853	2.86	0.46	1 188	611	90.3	2.78	0.61	877	73	13.6
Georgetown city (part)	259	2.40	0.47	159	-	96.4	1.03	0.21	28	-	28.2
Hutto city	406	3.03	0.52	72	32	99.1	3.79	0.77	29	3	-
Pflugerville city (part)	-	-	(X)	-	-	(X)	-	(X)	-	-	(X)
Round Rock city (part)	812	3.34	0.38	183	-	100.0	2.31	0.23	16	-	-
Taylor city	4 714	2.71	0.47	293	386	96.0	2.82	0.67	623	32	18.5
Thorndale city (part)	-	-	(X)	-	-	(X)	-	(X)	-	-	(X)
Thrall city	252	2.85	0.51	31	35	88.6	2.64	0.54	13	5	4.8
Wilson County	11 038	2.87	0.50	1 261	985	68.1	3.02	0.68	618	87	6.5
Floresville CCD	5 853	2.91	0.50	636	504	69.5	3.12	0.71	336	44	7.6
Floresville city	1 912	2.86	0.51	95	295	82.2	2.89	0.68	216	30	12.2
La Vernia CCD	2 760	2.85	0.51	446	115	57.9	3.22	0.75	127	7	4.5
La Vernia city	322	2.51	0.44	41	22	87.3	3.50	0.82	23	-	25.9
Poth CCD	1 175	2.83	0.48	79	215	82.4	2.90	0.62	65	20	-
Poth town	617	2.95	0.51	30	111	83.5	3.03	0.66	49	2	-
Stockdale CCD	1 250	2.73	0.50	100	151	71.9	2.51	0.57	90	16	10.7
Nixon city (part)	-	-	(X)	-	-	(X)	-	(X)	-	-	(X)
Stockdale city	494	2.80	0.50	36	70	78.6	2.40	0.56	52	-	18.8
Winkler County	2 584	2.69	0.50	220	426	90.5	2.87	0.61	209	15	7.6
Kermit CCD	2 216	2.69	0.50	198	367	91.7	2.89	0.63	167	15	8.1
Kermit city	2 084	2.68	0.50	180	347	92.4	2.89	0.63	163	15	8.4
Wink CCD	368	2.75	0.48	22	59	83.5	2.74	0.54	42	-	4.6
Monahans city (part)	-	-	(X)	-	-	(X)	-	(X)	-	-	(X)
Wink city	339	2.76	0.48	22	48	84.4	2.63	0.54	38	-	5.3
Wise County	17 178	2.80	0.49	2 234	969	66.6	2.66	0.59	1 326	49	10.3
Alvord CCD	817	2.58	0.46	85	54	70.6	2.56	0.53	81	-	11.6
Alvord town	393	2.57	0.46	35	24	81.8	2.63	0.56	62	-	17.7
Boyd-Rhome CCD	5 235	2.85	0.49	868	302	57.2	2.73	0.59	373	9	8.0
Aurora town	314	2.73	0.50	35	40	50.8	2.75	0.56	17	-	-
Boyd town (part)	411	2.71	0.50	29	34	78.8	2.60	0.58	67	3	21.1
Briar CDP (part)	545	2.98	0.51	137	28	37.6	1.86	0.35	-	-	-
Newark city (part)	308	2.76	0.51	27	27	60.2	3.15	0.73	54	-	23.0
New Fairview city (part)	320	3.08	0.51	61	12	22.0	4.13	0.70	4	2	-
Pecan Acres CDP (part)	698	2.80	0.50	82	45	67.3	2.82	0.62	74	-	-
Rhome city	237	2.52	0.44	55	18	88.2	2.63	0.61	29	4	28.4
Bridgeport CCD	6 435	2.75	0.49	794	390	67.2	2.70	0.59	449	32	11.7
Bridgeport city	1 396	2.90	0.52	92	107	84.4	2.71	0.61	196	-	21.9
Chico city	358	2.61	0.46	39	25	79.5	2.79	0.63	39	2	5.6
Lake Bridgeport city	133	2.54	0.52	7	5	73.1	3.44	0.78	11	-	-
Paradise city	169	2.57	0.43	15	31	81.3	2.67	0.53	16	2	-
Runaway Bay city	495	2.29	0.41	75	2	84.8	2.04	0.44	70	2	32.0
Decatur CCD	4 691	2.86	0.47	487	223	76.1	2.57	0.60	423	8	10.3
Boyd town (part)	-	-	(X)	-	-	(X)	-	(X)	-	-	(X)
Decatur city	1 813	2.69	0.48	119	132	90.4	2.50	0.63	286	-	16.7
New Fairview city (part)	-	-	(X)	-	-	(X)	-	(X)	-	-	(X)
Wood County	14 583	2.38	0.43	1 310	861	82.4	2.58	0.58	1 011	76	7.6
Alba CCD	1 438	2.57	0.47	164	93	74.5	2.13	0.47	82	16	3.8
Alba town (part)	201	2.37	0.46	7	22	71.9	2.11	0.50	37	-	12.1
Hawkins CCD	2 787	2.28	0.42	273	120	83.0	2.85	0.60	159	23	5.5
Hawkins city	491	2.63	0.46	39	46	85.1	2.28	0.47	54	6	3.1
Mineola CCD	3 516	2.42	0.42	289	229	88.0	2.78	0.64	308	5	6.0
Mineola city	1 779	2.31	0.40	124	140	95.4	2.78	0.65	262	5	5.6
Quitman CCD	3 871	2.33	0.41	338	210	81.7	2.48	0.57	218	16	9.9
Quitman city	776	2.29	0.38	41	71	96.6	2.36	0.55	83	5	21.1
Yantis town	162	2.07	0.38	18	10	74.0	2.22	0.57	23	3	3.4
Winnsboro CCD	2 971	2.41	0.43	246	209	80.5	2.41	0.54	244	16	9.6
Winnsboro city (part)	1 016	2.17	0.36	80	82	98.4	2.45	0.55	150	7	15.0
Yoakum County	2 469	3.00	0.56	204	200	77.4	2.75	0.60	215	11	7.6
Denver City CCD	1 786	3.04	0.57	173	118	76.7	2.51	0.55	161	-	10.8
Denver City town (part)	1 355	2.89	0.55	141	84	80.1	2.57	0.57	161	-	11.5
Plains CCD	683	2.88	0.53	31	82	79.5	3.35	0.70	54	11	-
Plains town	488	2.99	0.57	15	43	80.1	3.02	0.69	46	4	-
Young County	7 167	2.37	0.42	484	713	88.2	2.65	0.59	856	22	12.7
Graham CCD	4 886	2.39	0.42	362	429	87.7	2.71	0.59	564	8	10.8
Graham city	3 373	2.37	0.42	223	338	94.1	2.74	0.62	487	7	13.0
Jean-Loving CCD	240	2.34	0.40	10	45	90.5	3.60	0.72	20	-	-
Newcastle CCD	383	2.27	0.40	43	51	76.9	3.25	0.73	44	-	2.5
Newcastle city	245	2.30	0.45	28	26	74.3	3.24	0.74	38	-	2.9
Olney CCD	1 658	2.34	0.41	69	188	92.6	2.35	0.55	228	14	19.7
Olney city	1 412	2.30	0.41	59	136	93.8	2.35	0.56	215	10	20.4
Zapata County	3 921	3.17	0.68	319	271	64.9	2.77	0.78	266	17	11.3
San Ygnacio CCD	329	3.11	0.74	8	34	68.6	3.04	0.88	9	9	-
San Ignacio CDP	292	3.22	0.77	-	34	72.8	3.13	0.87	9	9	-
Zapata CCD	3 592	3.18	0.67	311	237	64.6	2.73	0.76	257	8	13.2
Falcon Lake Estates CDP	264	2.80	0.58	17	6	55.7	0.88	0.22	43	-	-
Falcon Mesa CDP	207	2.23	0.47	36	25	53.3	2.50	0.63	-	-	100.0
Lopeno CDP	66	4.23	0.83	7	-	65.2	-	(X)	-	-	(X)

Table 23. **Owner and Renter Household Characteristics: 2000**—Con.

[Data based on a sample (except Tables 65-68). For information on confidentiality protection, coverage, sampling error, and nonsampling error, see Appendix G.
For location of definitions, see "How to Use This Census Report"]

State **County** **County Subdivision** **Place**	Occupied housing units	Owner-occupied housing units					Renter-occupied housing units				
		Average household size	Occupants per room	Year householder moved into unit		Percent 1 unit, detached or attached	Average household size	Occupants per room	Year householder moved into unit		Percent 5 or more units in structure
				1999 to March 2000	1969 or earlier				1999 to March 2000	1969 or earlier	
Zapata County—Con.											
Zapata CCD—Con.											
Medina CDP	790	3.89	0.90	91	10	57.6	3.45	0.80	30	-	-
Morales-Sanchez CDP	27	2.05	0.80	7	-	40.0	0.71	0.71	7	-	-
New Falcon CDP	73	2.79	0.54	-	10	100.0	3.69	1.07	-	-	-
Siesta Shores CDP	284	3.45	0.84	21	6	62.1	2.32	0.59	7	-	-
Zapata CDP	1 637	3.04	0.61	113	168	70.9	2.77	0.83	170	8	20.6
Zavala County	3 428	3.30	0.71	200	609	77.3	3.22	0.86	256	25	0.2
Batesville CCD	413	3.12	0.64	11	30	71.8	4.59	1.21	32	-	-
Batesville CDP	367	3.32	0.69	11	30	71.6	4.49	1.38	26	-	-
Crystal City CCD	2 479	3.37	0.73	145	493	78.7	3.04	0.81	191	19	-
Chula Vista-River Spur CDP	123	4.21	1.36	25	5	54.5	-	(X)	-	-	(X)
Crystal City city	2 186	3.27	0.70	99	476	85.0	2.97	0.80	189	7	-
Las Colonias CDP	62	3.98	0.95	9	-	22.0	3.14	0.63	-	-	-
La Pryor CCD	536	3.18	0.68	44	86	75.8	3.41	0.88	33	6	2.7
La Pryor CDP	466	3.19	0.71	35	81	74.3	3.59	0.99	27	6	3.3

Table 24. **Owner and Renter Household Characteristics: 2000**

[Data based on a sample (except Tables 65-68). For information on confidentiality protection, coverage, sampling error, and nonsampling error, see Appendix G.
For location of definitions, see "How to Use This Census Report"]

State County Place	Occupied housing units	Owner-occupied housing units: Average household size	Occupants per room	Year householder moved into unit: 1999 to March 2000	1969 or earlier	Percent 1 unit, detached or attached	Renter-occupied housing units: Average household size	Occupants per room	Year householder moved into unit: 1999 to March 2000	1969 or earlier	Percent 5 or more units in structure
The State	**7 393 354**	**2.89**	**0.48**	**572 323**	**504 254**	**87.9**	**2.50**	**0.64**	**1 270 408**	**24 949**	**48.8**
COUNTY											
Anderson County	15 678	2.58	0.46	1 279	1 265	76.3	2.59	0.57	1 779	80	23.1
Andrews County	4 601	2.77	0.50	239	413	81.6	2.97	0.65	453	24	8.8
Angelina County	28 685	2.75	0.49	2 345	2 368	78.4	2.56	0.61	3 730	135	25.4
Aransas County	9 132	2.44	0.48	895	436	70.8	2.41	0.60	1 148	28	21.2
Archer County	3 345	2.71	0.46	246	308	86.9	2.28	0.48	237	28	6.8
Armstrong County	802	2.59	0.42	37	128	86.3	2.56	0.50	60	10	-
Atascosa County	12 816	3.05	0.57	1 058	1 133	67.3	2.76	0.66	1 004	72	5.7
Austin County	8 747	2.70	0.45	626	1 023	79.4	2.55	0.58	795	31	23.2
Bailey County	2 348	2.61	0.47	187	246	92.5	3.22	0.68	298	9	6.8
Bandera County	7 010	2.54	0.47	1 044	256	63.2	2.27	0.49	479	37	0.9
Bastrop County	20 097	2.76	0.50	2 577	1 039	69.0	2.84	0.64	1 690	39	6.6
Baylor County	1 791	2.31	0.41	105	276	90.5	2.11	0.50	167	12	3.7
Bee County	9 061	2.75	0.50	505	1 002	84.4	2.71	0.63	1 486	101	18.7
Bell County	85 507	2.82	0.48	5 985	4 351	87.5	2.50	0.60	22 053	183	34.0
Bexar County	488 942	2.96	0.49	32 296	41 887	93.2	2.49	0.64	87 668	2 026	48.0
Blanco County	3 303	2.47	0.46	341	240	78.1	2.60	0.60	231	34	6.8
Borden County	292	2.49	0.43	13	38	80.8	2.51	0.51	15	-	-
Bosque County	6 726	2.48	0.44	576	491	82.6	2.49	0.54	670	55	4.2
Bowie County	33 058	2.51	0.42	2 470	3 628	82.8	2.47	0.56	4 529	197	26.7
Brazoria County	81 954	2.94	0.49	7 254	5 003	83.4	2.47	0.60	10 421	128	42.6
Brazos County	55 202	2.81	0.46	3 609	2 029	82.0	2.28	0.60	18 299	106	40.8
Brewster County	3 669	2.51	0.47	300	275	74.5	2.02	0.51	720	-	16.5
Briscoe County	724	2.44	0.42	24	131	95.7	2.57	0.53	62	4	2.4
Brooks County	2 711	2.68	0.52	106	510	86.8	3.54	0.81	269	6	9.7
Brown County	14 306	2.48	0.44	1 100	1 019	81.7	2.47	0.57	1 984	29	23.4
Burleson County	6 363	2.62	0.48	549	564	65.8	2.37	0.52	486	37	4.4
Burnet County	13 133	2.50	0.45	1 433	586	77.1	2.64	0.64	1 321	18	10.9
Caldwell County	10 816	2.84	0.51	844	843	69.5	2.78	0.65	1 325	62	16.1
Calhoun County	7 442	2.80	0.52	562	988	82.4	2.62	0.62	783	38	17.3
Callahan County	5 061	2.49	0.44	437	463	76.5	2.68	0.59	442	14	2.6
Cameron County	97 267	3.45	0.67	6 648	8 335	82.5	3.30	0.89	13 144	605	27.3
Camp County	4 336	2.61	0.48	364	341	83.0	2.67	0.60	499	21	11.7
Carson County	2 470	2.63	0.44	175	337	86.7	2.42	0.49	173	6	1.5
Cass County	12 190	2.47	0.44	962	1 441	78.2	2.42	0.55	897	85	7.8
Castro County	2 761	2.86	0.51	102	375	87.5	3.25	0.70	285	16	7.5
Chambers County	9 139	2.77	0.47	954	659	75.9	3.11	0.73	605	15	15.3
Cherokee County	16 651	2.62	0.47	1 401	1 670	76.5	2.67	0.62	1 934	88	15.9
Childress County	2 474	2.39	0.42	92	343	94.5	2.40	0.56	309	-	22.7
Clay County	4 323	2.53	0.44	374	488	82.1	2.48	0.49	247	16	0.5
Cochran County	1 309	2.66	0.50	74	214	84.2	3.17	0.64	127	3	-
Coke County	1 544	2.35	0.44	123	185	81.3	2.18	0.50	111	9	1.2
Coleman County	3 889	2.30	0.42	289	503	88.7	2.43	0.56	389	36	14.0
Collin County	181 970	2.97	0.40	22 786	2 405	95.1	2.05	0.53	32 010	93	67.9
Collingsworth County	1 294	2.51	0.44	71	299	95.9	2.18	0.46	161	2	-
Colorado County	7 641	2.66	0.45	494	1 240	81.6	2.22	0.52	522	132	15.3
Comal County	29 066	2.70	0.45	3 129	1 567	81.7	2.44	0.58	3 092	50	28.9
Comanche County	5 522	2.37	0.43	475	578	83.8	2.82	0.62	451	74	7.5
Concho County	1 058	2.48	0.45	70	154	88.9	2.40	0.50	94	5	1.1
Cooke County	13 643	2.66	0.46	1 313	1 285	82.3	2.47	0.55	1 825	72	14.0
Coryell County	19 950	2.76	0.47	1 118	869	88.0	3.10	0.66	5 325	45	15.9
Cottle County	820	2.25	0.39	53	126	94.7	2.35	0.50	84	4	3.4
Crane County	1 360	2.85	0.53	99	187	89.1	3.23	0.71	110	4	2.0
Crockett County	1 524	2.90	0.53	101	208	80.2	2.04	0.47	122	6	13.3
Crosby County	2 512	2.71	0.49	128	290	92.3	2.94	0.65	308	33	3.0
Culberson County	1 052	3.01	0.55	73	98	69.0	2.36	0.50	163	-	1.9
Dallam County	2 317	2.65	0.47	131	260	81.4	2.72	0.60	434	20	4.2
Dallas County	807 621	2.88	0.47	48 089	50 773	94.2	2.51	0.70	179 506	2 297	65.9
Dawson County	4 726	2.80	0.50	179	697	92.8	2.37	0.53	511	21	7.5
Deaf Smith County	6 180	3.04	0.55	386	539	92.0	2.81	0.65	869	26	13.8
Delta County	2 094	2.55	0.46	149	233	86.8	2.27	0.51	254	-	11.3
Denton County	158 903	2.94	0.43	19 279	2 601	90.7	2.17	0.57	32 259	125	62.7
DeWitt County	7 207	2.51	0.44	560	1 070	81.9	2.57	0.57	673	71	7.7
Dickens County	980	2.24	0.41	69	117	92.2	2.45	0.54	65	20	1.8
Dimmit County	3 308	3.19	0.63	247	626	80.5	2.69	0.61	345	17	5.5
Donley County	1 578	2.30	0.40	95	188	85.6	2.28	0.49	130	15	1.0
Duval County	4 350	2.80	0.53	234	820	76.6	3.23	0.74	298	38	14.1
Eastland County	7 321	2.38	0.42	561	822	86.9	2.44	0.54	673	55	17.7
Ector County	43 846	2.94	0.53	2 648	4 531	82.2	2.25	0.57	6 833	179	47.0
Edwards County	801	2.65	0.49	49	149	80.9	2.73	0.57	53	8	1.2
Ellis County	37 020	3.00	0.49	3 893	2 118	84.8	2.82	0.64	3 608	114	20.1
El Paso County	210 022	3.34	0.57	13 871	18 044	89.2	2.89	0.73	34 144	886	45.4
Erath County	12 568	2.64	0.46	1 108	646	81.8	2.21	0.54	2 419	43	25.6
Falls County	6 496	2.53	0.44	302	781	87.3	2.56	0.56	713	81	13.5
Fannin County	11 105	2.57	0.45	1 013	1 055	82.9	2.34	0.52	1 205	63	12.4
Fayette County	8 722	2.53	0.43	526	1 416	84.3	2.11	0.48	528	106	10.7
Fisher County	1 785	2.34	0.41	86	324	88.1	2.55	0.57	131	19	3.1
Floyd County	2 730	2.61	0.46	166	422	94.2	3.31	0.77	299	32	2.5
Foard County	664	2.36	0.43	32	104	96.6	2.43	0.54	53	11	4.8
Fort Bend County	110 915	3.21	0.46	13 324	2 469	94.8	2.83	0.64	9 317	156	37.4
Franklin County	3 754	2.50	0.45	396	231	81.8	2.37	0.55	294	7	7.4
Freestone County	6 588	2.43	0.43	658	648	76.3	2.65	0.61	498	33	8.0
Frio County	4 743	3.08	0.61	348	559	74.6	2.76	0.70	639	32	11.7
Gaines County	4 681	3.02	0.55	348	379	77.2	3.24	0.73	457	15	4.5
Galveston County	94 782	2.74	0.45	7 008	7 895	91.4	2.31	0.58	14 175	516	46.1
Garza County	1 663	2.84	0.50	105	288	90.0	2.17	0.50	256	27	18.4
Gillespie County	8 521	2.42	0.42	575	935	84.1	2.22	0.49	751	62	15.7

Table 24. **Owner and Renter Household Characteristics: 2000**—Con.

[Data based on a sample (except Tables 65-68). For information on confidentiality protection, coverage, sampling error, and nonsampling error, see Appendix G.
For location of definitions, see "How to Use This Census Report"]

State County Place	Occupied housing units	Owner-occupied housing units: Average household size	Occupants per room	Year householder moved into unit: 1999 to March 2000	1969 or earlier	Percent 1 unit, detached or attached	Renter-occupied housing units: Average household size	Occupants per room	Year householder moved into unit: 1999 to March 2000	1969 or earlier	Percent 5 or more units in structure
COUNTY—Con.											
Glasscock County	483	2.90	0.49	36	43	83.4	2.93	0.62	32	4	-
Goliad County	2 644	2.63	0.47	218	328	70.8	2.34	0.54	161	12	4.8
Gonzales County	6 782	2.69	0.49	396	778	75.8	2.70	0.65	726	166	9.2
Gray County	8 793	2.49	0.43	627	1 302	92.3	2.06	0.46	850	29	20.6
Grayson County	42 849	2.60	0.44	3 366	3 413	86.9	2.30	0.55	5 986	180	30.2
Gregg County	42 687	2.68	0.45	2 907	3 393	88.4	2.28	0.56	7 020	141	34.9
Grimes County	7 753	2.75	0.50	727	562	70.5	2.45	0.54	588	58	9.5
Guadalupe County	30 900	2.88	0.49	3 439	1 897	78.0	2.67	0.62	2 964	88	17.4
Hale County	11 975	2.89	0.51	693	1 210	92.2	2.79	0.65	2 037	119	12.8
Hall County	1 548	2.38	0.43	107	264	96.4	2.53	0.55	183	12	13.6
Hamilton County	3 374	2.36	0.41	316	388	90.5	2.41	0.52	252	28	6.3
Hansford County	2 005	2.63	0.45	93	241	88.4	2.64	0.54	228	15	14.0
Hardeman County	1 943	2.40	0.42	110	382	92.8	2.38	0.51	193	2	6.3
Hardin County	17 805	2.69	0.48	1 484	1 412	70.8	2.62	0.59	1 443	20	15.5
Harris County	1 205 516	2.99	0.47	78 565	68 285	92.8	2.54	0.70	243 066	3 508	65.2
Harrison County	23 087	2.60	0.45	1 896	2 563	75.7	2.67	0.58	1 990	133	16.0
Hartley County	1 604	2.72	0.43	163	165	88.8	2.05	0.41	144	5	9.8
Haskell County	2 569	2.23	0.41	170	391	91.9	2.73	0.56	257	12	3.7
Hays County	33 410	2.89	0.48	3 674	945	79.9	2.32	0.62	6 779	81	43.8
Hemphill County	1 280	2.43	0.40	77	145	84.5	2.75	0.58	134	-	7.9
Henderson County	28 804	2.46	0.46	2 869	1 369	65.9	2.67	0.61	2 560	40	16.4
Hidalgo County	156 824	3.71	0.74	14 074	10 537	80.3	3.29	0.89	18 733	518	24.6
Hill County	12 204	2.55	0.46	1 097	999	78.3	2.68	0.58	1 163	107	11.4
Hockley County	7 994	2.73	0.48	482	762	82.7	2.87	0.64	895	37	12.9
Hood County	16 176	2.54	0.44	2 144	297	71.5	2.33	0.53	1 399	19	19.4
Hopkins County	12 286	2.56	0.45	1 104	892	82.4	2.58	0.61	1 705	65	24.9
Houston County	8 259	2.40	0.42	653	783	78.5	2.60	0.59	751	49	7.4
Howard County	11 389	2.64	0.47	734	1 532	89.7	2.27	0.53	1 492	47	23.0
Hudspeth County	1 092	2.96	0.58	99	100	57.5	3.34	0.74	81	2	-
Hunt County	28 742	2.69	0.47	2 911	1 935	75.5	2.38	0.57	3 888	74	34.9
Hutchinson County	9 283	2.63	0.45	677	1 280	89.8	2.21	0.49	878	27	15.7
Irion County	694	2.63	0.46	36	45	78.1	2.28	0.49	59	7	-
Jack County	3 047	2.47	0.44	220	317	83.0	2.67	0.58	326	17	3.0
Jackson County	5 336	2.64	0.47	347	767	81.7	2.66	0.62	603	32	17.8
Jasper County	13 450	2.56	0.47	1 111	1 416	72.2	2.66	0.60	1 037	59	11.0
Jeff Davis County	896	2.26	0.40	90	110	75.8	2.68	0.54	95	7	-
Jefferson County	92 880	2.65	0.45	5 141	12 717	95.2	2.36	0.57	13 219	456	40.8
Jim Hogg County	1 815	2.86	0.54	187	313	81.5	2.98	0.70	171	20	11.3
Jim Wells County	12 961	3.05	0.56	834	1 754	81.2	2.81	0.64	1 224	85	21.2
Johnson County	43 636	2.92	0.49	5 025	2 036	72.2	2.60	0.58	3 996	83	14.9
Jones County	6 140	2.64	0.46	460	641	85.2	2.33	0.50	504	68	5.8
Karnes County	4 454	2.59	0.47	182	727	81.4	2.84	0.64	456	43	8.5
Kaufman County	24 367	2.95	0.50	2 755	1 281	76.3	2.57	0.58	1 978	72	15.9
Kendall County	8 613	2.75	0.45	874	429	85.1	2.52	0.55	847	12	15.5
Kenedy County	138	2.38	0.43	6	18	80.4	3.38	0.75	3	18	2.4
Kent County	353	2.47	0.46	25	65	88.1	1.80	0.39	25	6	-
Kerr County	17 813	2.35	0.42	1 628	942	75.3	2.36	0.56	1 985	19	25.7
Kimble County	1 866	2.37	0.44	136	276	82.9	2.37	0.53	200	26	14.8
King County	108	2.67	0.47	3	13	73.8	2.83	0.57	14	2	-
Kinney County	1 314	2.41	0.46	115	115	72.1	3.08	0.70	96	15	5.2
Kleberg County	10 896	2.81	0.50	536	1 127	90.5	2.72	0.67	2 360	85	27.3
Knox County	1 690	2.42	0.43	113	245	92.5	2.51	0.54	131	22	3.1
Lamar County	19 077	2.55	0.43	1 486	1 308	90.5	2.35	0.53	2 789	105	24.1
Lamb County	5 360	2.63	0.47	329	771	94.1	2.88	0.61	504	45	5.7
Lampasas County	6 554	2.69	0.47	565	472	83.7	2.56	0.57	661	27	15.3
La Salle County	1 819	2.80	0.54	103	341	76.7	3.19	0.73	128	27	5.6
Lavaca County	7 669	2.43	0.42	360	1 383	84.0	2.50	0.53	456	137	7.1
Lee County	5 663	2.72	0.48	451	601	72.7	2.41	0.55	471	51	13.1
Leon County	6 189	2.41	0.44	629	458	69.1	2.71	0.59	414	29	7.3
Liberty County	23 242	2.85	0.51	2 509	1 777	63.7	2.61	0.59	2 221	74	19.3
Limestone County	7 906	2.48	0.44	634	633	82.3	2.78	0.61	808	26	8.5
Lipscomb County	1 205	2.46	0.41	72	162	90.7	2.65	0.50	102	7	6.0
Live Oak County	4 230	2.52	0.47	318	394	76.5	2.59	0.60	319	20	14.6
Llano County	7 879	2.15	0.39	776	399	78.3	2.06	0.49	575	13	9.2
Loving County	31	2.04	0.30	5	6	24.0	2.67	0.67	-	-	-
Lubbock County	92 516	2.69	0.47	6 049	6 411	90.1	2.27	0.58	20 569	242	38.9
Lynn County	2 354	2.58	0.46	124	344	89.2	3.31	0.70	156	24	3.3
McCulloch County	3 277	2.49	0.46	222	444	89.3	2.40	0.52	434	11	10.1
McLennan County	78 859	2.73	0.46	4 985	7 416	90.9	2.38	0.58	15 349	338	39.4
McMullen County	355	2.36	0.47	16	70	72.1	2.56	0.54	30	8	-
Madison County	3 914	2.56	0.46	343	353	72.3	2.62	0.60	353	22	6.0
Marion County	4 610	2.31	0.45	419	385	66.1	2.58	0.57	328	20	6.8
Martin County	1 624	2.78	0.49	133	188	77.2	3.12	0.68	133	12	3.1
Mason County	1 607	2.43	0.42	94	235	91.0	1.81	0.41	117	19	6.7
Matagorda County	13 901	2.80	0.50	800	1 532	81.8	2.49	0.60	2 030	77	27.4
Maverick County	13 089	3.83	0.77	890	1 001	81.9	3.09	0.82	1 386	38	19.5
Medina County	12 880	2.93	0.52	1 267	1 386	66.8	2.83	0.63	1 214	85	9.0
Menard County	990	2.34	0.44	71	162	80.7	2.36	0.53	121	7	7.0
Midland County	42 745	2.86	0.47	3 377	2 856	89.1	2.26	0.57	6 723	82	48.4
Milam County	9 199	2.57	0.45	803	961	83.0	2.64	0.57	956	56	7.4
Mills County	2 001	2.33	0.40	146	294	86.6	2.86	0.59	146	22	-
Mitchell County	2 837	2.49	0.45	181	367	87.2	2.43	0.51	228	22	8.8
Montague County	7 770	2.41	0.43	706	736	83.4	2.41	0.53	686	64	9.7
Montgomery County	103 296	2.94	0.46	12 960	2 327	78.8	2.43	0.58	11 527	110	38.8
Moore County	6 774	2.99	0.54	588	531	82.8	2.81	0.69	1 038	6	15.9
Morris County	5 215	2.52	0.45	430	775	84.2	2.29	0.50	505	20	8.6
Motley County	606	2.20	0.39	37	128	94.9	2.87	0.60	44	2	8.0
Nacogdoches County	22 006	2.59	0.45	1 550	1 337	75.4	2.32	0.57	4 438	99	33.7

Table 24. **Owner and Renter Household Characteristics: 2000**—Con.

[Data based on a sample (except Tables 65-68). For information on confidentiality protection, coverage, sampling error, and nonsampling error, see Appendix G.
For location of definitions, see "How to Use This Census Report"]

State County Place	Occupied housing units	Owner-occupied housing units: Average household size	Occupants per room	Year householder moved into unit: 1999 to March 2000	1969 or earlier	Percent 1 unit, detached or attached	Renter-occupied housing units: Average household size	Occupants per room	Year householder moved into unit: 1999 to March 2000	1969 or earlier	Percent 5 or more units in structure
COUNTY—Con.											
Navarro County	16 491	2.67	0.47	1 357	1 385	81.2	2.61	0.62	2 162	116	18.9
Newton County	5 583	2.59	0.50	574	606	70.0	2.61	0.59	319	4	3.9
Nolan County	6 170	2.47	0.44	278	794	92.4	2.49	0.58	949	27	22.8
Nueces County	110 365	2.96	0.51	6 562	10 844	92.6	2.52	0.64	19 830	486	41.0
Ochiltree County	3 261	2.64	0.46	187	344	88.9	3.01	0.66	347	10	12.6
Oldham County	735	2.46	0.41	59	54	78.6	2.90	0.58	110	-	-
Orange County	31 642	2.67	0.47	2 463	3 445	80.4	2.62	0.60	3 176	116	25.0
Palo Pinto County	10 594	2.46	0.44	781	986	79.6	2.69	0.62	1 321	47	15.7
Panola County	8 821	2.62	0.47	749	913	72.9	2.13	0.47	614	27	8.4
Parker County	31 131	2.80	0.47	3 875	1 571	73.7	2.53	0.57	2 676	71	12.7
Parmer County	3 322	3.03	0.54	180	391	88.0	2.80	0.59	415	22	4.3
Pecos County	5 153	2.94	0.53	316	513	79.1	2.61	0.62	616	-	17.8
Polk County	15 119	2.48	0.47	1 667	712	70.0	2.57	0.60	1 103	50	10.0
Potter County	40 760	2.70	0.49	2 677	4 301	88.5	2.48	0.62	8 006	171	28.7
Presidio County	2 530	2.88	0.56	185	289	73.0	2.77	0.68	358	13	6.9
Rains County	3 617	2.51	0.47	440	241	75.1	2.49	0.56	264	27	5.4
Randall County	41 240	2.67	0.44	3 383	2 662	88.2	2.04	0.51	6 452	45	48.2
Reagan County	1 107	3.10	0.56	65	121	76.8	2.46	0.54	116	-	1.7
Real County	1 245	2.35	0.44	106	103	71.5	2.49	0.54	129	4	1.0
Red River County	5 827	2.39	0.43	398	633	85.1	2.46	0.55	569	86	7.8
Reeves County	4 091	3.03	0.56	174	598	86.7	2.60	0.58	379	17	6.2
Refugio County	2 985	2.55	0.45	133	456	83.9	2.69	0.60	265	38	6.6
Roberts County	362	2.27	0.37	28	49	92.7	3.14	0.51	25	4	-
Robertson County	6 179	2.54	0.46	458	753	74.2	2.56	0.58	663	54	4.8
Rockwall County	14 530	2.99	0.43	1 999	270	91.6	2.60	0.58	1 172	27	32.9
Runnels County	4 428	2.43	0.43	239	675	91.8	2.87	0.60	387	34	3.6
Rusk County	17 364	2.56	0.45	1 350	1 913	81.6	2.62	0.57	1 379	143	11.1
Sabine County	4 485	2.28	0.43	490	380	64.7	2.48	0.57	228	17	3.2
San Augustine County	3 575	2.43	0.45	275	418	70.2	2.45	0.52	215	50	4.4
San Jacinto County	8 651	2.53	0.47	1 005	399	65.5	2.76	0.60	356	19	7.8
San Patricio County	22 093	3.01	0.54	1 524	2 213	86.9	2.87	0.66	2 982	136	21.9
San Saba County	2 289	2.42	0.44	148	297	86.9	2.55	0.59	218	22	5.6
Schleicher County	1 115	2.54	0.47	52	106	74.4	2.74	0.58	107	9	12.2
Scurry County	5 756	2.56	0.46	348	682	90.5	2.53	0.55	671	23	9.6
Shackelford County	1 300	2.46	0.42	93	151	84.8	2.60	0.53	107	4	17.0
Shelby County	9 595	2.53	0.46	764	1 153	68.2	2.82	0.64	673	85	5.4
Sherman County	1 124	2.59	0.44	85	147	84.9	3.26	0.65	102	10	5.2
Smith County	65 692	2.69	0.45	5 296	4 670	85.1	2.36	0.57	9 525	249	34.2
Somervell County	2 438	2.81	0.50	287	96	70.5	2.48	0.57	273	6	12.3
Starr County	14 410	3.77	0.77	729	1 659	90.5	3.39	0.89	1 131	65	8.2
Stephens County	3 661	2.55	0.46	310	363	85.6	2.25	0.49	528	10	22.4
Sterling County	513	2.85	0.48	39	50	79.3	2.08	0.43	21	9	-
Stonewall County	713	2.32	0.42	37	101	85.9	2.31	0.48	57	6	1.3
Sutton County	1 515	2.57	0.48	59	233	74.8	2.93	0.66	180	-	15.1
Swisher County	2 925	2.45	0.42	116	466	94.0	3.13	0.66	403	5	2.7
Tarrant County	533 864	2.86	0.46	42 434	33 084	95.7	2.36	0.62	103 840	1 055	55.7
Taylor County	47 274	2.67	0.46	3 230	4 072	92.3	2.33	0.56	9 913	145	32.5
Terrell County	443	2.42	0.45	23	94	91.3	2.51	0.52	38	-	2.0
Terry County	4 278	2.67	0.47	194	530	89.1	2.96	0.66	464	6	6.6
Throckmorton County	765	2.27	0.38	38	127	89.2	2.81	0.58	56	8	-
Titus County	9 552	2.85	0.51	884	787	84.1	2.94	0.69	1 125	19	18.9
Tom Green County	39 503	2.67	0.47	2 790	2 907	91.6	2.26	0.57	7 403	100	44.4
Travis County	320 766	2.77	0.45	24 877	10 904	89.7	2.15	0.61	85 834	505	61.5
Trinity County	5 723	2.37	0.44	558	429	63.3	2.42	0.54	409	15	6.4
Tyler County	7 775	2.51	0.48	806	590	73.2	2.32	0.51	568	34	8.0
Upshur County	13 290	2.64	0.47	1 199	1 174	75.0	2.56	0.57	978	45	6.0
Upton County	1 256	2.71	0.49	78	153	82.9	2.62	0.58	107	9	1.0
Uvalde County	8 559	2.99	0.55	569	1 009	80.3	2.86	0.67	1 046	78	10.8
Val Verde County	14 151	3.16	0.59	950	1 167	82.6	3.02	0.71	2 237	92	12.0
Van Zandt County	18 195	2.61	0.47	1 941	1 160	74.8	2.54	0.57	1 430	73	7.2
Victoria County	30 071	2.77	0.47	2 267	2 735	87.0	2.69	0.64	4 740	88	28.9
Walker County	18 303	2.58	0.46	1 296	825	68.5	2.23	0.57	4 073	63	46.3
Waller County	10 557	2.83	0.49	1 031	713	68.6	2.67	0.61	1 224	93	14.9
Ward County	3 964	2.65	0.49	249	518	83.9	2.70	0.65	333	19	13.9
Washington County	11 322	2.60	0.44	831	1 165	84.5	2.32	0.54	1 269	109	17.7
Webb County	50 740	3.92	0.75	4 005	3 958	81.3	3.40	0.93	7 149	446	28.1
Wharton County	14 799	2.76	0.47	779	2 154	87.0	2.67	0.62	1 728	54	23.1
Wheeler County	2 152	2.29	0.40	148	253	90.3	2.75	0.55	155	14	3.2
Wichita County	48 441	2.58	0.44	3 203	4 463	93.2	2.34	0.54	9 177	184	30.4
Wilbarger County	5 537	2.57	0.45	231	653	93.7	2.32	0.52	876	39	18.7
Willacy County	5 584	3.43	0.68	290	1 067	89.5	3.32	0.83	434	43	6.5
Williamson County	86 766	2.94	0.45	11 745	1 556	93.9	2.48	0.58	11 619	190	40.8
Wilson County	11 038	2.87	0.50	1 261	985	68.1	3.02	0.68	618	87	6.5
Winkler County	2 584	2.69	0.50	220	426	90.5	2.87	0.61	209	15	7.6
Wise County	17 178	2.80	0.49	2 234	969	66.6	2.66	0.59	1 326	49	10.3
Wood County	14 583	2.38	0.43	1 310	861	82.4	2.58	0.58	1 011	76	7.6
Yoakum County	2 469	3.00	0.56	204	200	77.4	2.75	0.60	215	11	7.6
Young County	7 167	2.37	0.42	484	713	88.2	2.65	0.59	856	22	12.7
Zapata County	3 921	3.17	0.68	319	271	64.9	2.77	0.78	266	17	11.3
Zavala County	3 428	3.30	0.71	200	609	77.3	3.22	0.86	256	25	0.2
PLACE											
Abbott city, Hill County	126	2.37	0.44	9	22	93.6	2.06	0.38	3	2	-
Abernathy city	1 010	2.71	0.48	44	123	97.3	2.97	0.66	88	3	10.8
Hale County (part)	750	2.70	0.47	39	94	97.2	3.33	0.72	79	3	11.8
Lubbock County (part)	260	2.76	0.51	5	29	97.6	2.23	0.54	9	-	8.7

Table 24. **Owner and Renter Household Characteristics: 2000**—Con.

[Data based on a sample (except Tables 65-68). For information on confidentiality protection, coverage, sampling error, and nonsampling error, see Appendix G.
For location of definitions, see "How to Use This Census Report"]

State County Place	Occupied housing units	Owner-occupied housing units: Average household size	Occupants per room	Year householder moved into unit: 1999 to March 2000	1969 or earlier	Percent 1 unit, detached or attached	Renter-occupied housing units: Average household size	Occupants per room	Year householder moved into unit: 1999 to March 2000	1969 or earlier	Percent 5 or more units in structure
PLACE—Con.											
Abilene city	41 547	2.66	0.45	2 591	3 646	95.4	2.33	0.57	9 533	119	34.3
Jones County (part)	349	2.31	0.42	24	24	93.1	1.98	0.44	32	-	-
Taylor County (part)	41 198	2.66	0.45	2 567	3 622	95.5	2.33	0.57	9 501	119	34.5
Abram-Perezville CDP, Hidalgo County	1 631	3.39	0.73	255	30	62.6	4.34	1.12	103	-	-
Ackerly city	88	2.48	0.46	-	6	84.4	3.71	0.91	3	-	-
Dawson County (part)	60	2.41	0.45	-	3	80.5	3.63	0.91	-	-	-
Martin County (part)	28	2.61	0.48	-	3	91.3	4.00	0.91	3	-	-
Addison town, Dallas County	7 597	1.91	0.30	316	-	98.0	1.79	0.54	3 484	-	83.0
Adrian city, Oldham County	69	2.08	0.36	16	12	80.3	1.75	0.31	3	-	-
Agua Dulce CDP, El Paso County	159	3.75	0.76	15	-	64.1	2.53	0.63	11	-	-
Agua Dulce city, Nueces County	237	3.27	0.58	14	51	85.6	2.89	0.64	13	-	-
Airport Road Addition CDP, Brooks County	32	4.41	0.76	20	6	81.3	-	(X)	-	-	(X)
Alamo city, Hidalgo County	4 707	3.16	0.67	371	337	68.4	3.40	0.89	393	7	19.2
Alamo Heights city, Bexar County	3 197	2.51	0.37	306	292	92.6	1.46	0.36	430	-	45.4
Alba town	201	2.37	0.46	7	22	71.9	2.11	0.50	37	-	12.1
Rains County (part)	-	-	(X)	-	-	(X)	-	(X)	-	-	(X)
Wood County (part)	201	2.37	0.46	7	22	71.9	2.11	0.50	37	-	12.1
Albany city, Shackelford County	755	2.51	0.43	52	108	89.3	2.56	0.52	57	2	9.2
Aldine CDP, Harris County	3 989	3.26	0.63	323	441	80.6	4.03	1.01	463	-	9.1
Aledo city, Parker County	601	2.84	0.48	100	30	76.9	3.03	0.57	30	-	-
Alfred-South La Paloma CDP, Jim Wells County	110	2.10	0.42	8	10	42.6	4.69	1.21	7	-	-
Alice city, Jim Wells County	6 377	2.98	0.54	284	1 073	92.6	2.76	0.63	798	53	29.1
Alice Acres CDP, Jim Wells County	132	3.72	0.74	21	-	68.9	-	(X)	-	-	(X)
Allen city, Collin County	14 213	3.12	0.42	2 760	90	99.5	2.70	0.59	1 041	-	46.2
Alma town, Ellis County	107	3.03	0.53	13	8	68.4	3.44	0.74	4	2	-
Alpine city, Brewster County	2 465	2.55	0.48	176	212	78.3	2.02	0.53	503	-	22.1
Alto town, Cherokee County	450	2.62	0.46	24	29	87.9	2.34	0.58	63	5	29.2
Alto Bonito CDP, Starr County	97	4.49	0.96	9	-	91.8	-	(X)	-	-	(X)
Alton city, Hidalgo County	1 100	4.09	0.82	56	77	93.6	3.49	0.99	110	-	8.1
Alton North CDP, Hidalgo County	1 098	4.87	1.03	89	6	80.7	4.12	1.17	105	-	2.7
Alvarado city, Johnson County	1 158	2.70	0.55	76	71	76.7	2.59	0.61	181	-	28.0
Alvin city, Brazoria County	7 905	2.95	0.53	467	491	78.5	2.43	0.62	1 789	8	47.7
Alvord town, Wise County	393	2.57	0.46	35	24	81.8	2.63	0.56	62	-	17.7
Amarillo city	67 612	2.68	0.46	4 636	6 217	94.0	2.28	0.58	12 399	199	38.9
Potter County (part)	37 591	2.70	0.49	2 399	4 011	91.3	2.47	0.62	7 792	154	29.4
Randall County (part)	30 021	2.66	0.43	2 237	2 206	96.9	1.95	0.50	4 607	45	55.5
Ames city, Liberty County	415	2.74	0.48	36	86	76.9	3.42	0.72	30	4	2.9
Amherst city, Lamb County	267	2.55	0.47	20	29	92.4	4.86	1.00	22	2	3.5
Anahuac city, Chambers County	800	2.66	0.47	49	92	77.6	2.69	0.59	67	1	15.8
Anderson city, Grimes County	86	2.15	0.37	7	15	83.3	2.57	0.55	1	-	-
Anderson Mill CDP	3 289	2.70	0.42	221	-	99.3	2.62	0.57	689	8	52.9
Travis County (part)	53	3.55	0.58	-	-	100.0	6.67	0.95	-	-	-
Williamson County (part)	3 236	2.68	0.42	221	-	99.3	2.60	0.57	689	8	53.3
Andrews city, Andrews County	3 472	2.69	0.48	183	364	88.7	2.88	0.65	406	18	10.3
Angleton city, Brazoria County	6 550	2.93	0.51	438	531	88.2	2.35	0.58	905	7	47.7
Angus city, Navarro County	121	2.45	0.45	19	2	58.0	4.24	0.88	12	2	-
Anna city, Collin County	388	2.93	0.51	27	41	92.9	3.26	0.70	49	6	-
Annetta town, Parker County	376	3.21	0.45	40	10	98.9	3.08	0.76	12	-	-
Annetta North town, Parker County	156	2.78	0.38	35	9	91.3	2.61	0.47	6	-	-
Annetta South town, Parker County	195	3.02	0.45	10	6	98.9	3.23	0.62	2	-	-
Annona town, Red River County	115	2.86	0.55	8	11	78.9	1.90	0.44	11	-	-
Anson city, Jones County	944	2.53	0.46	68	116	92.8	2.67	0.65	105	-	9.5
Anthony town, El Paso County	684	3.62	0.67	24	73	81.6	3.11	0.76	76	2	17.9
Anton city, Hockley County	444	2.82	0.51	26	64	88.3	2.89	0.61	50	-	-
Appleby city, Nacogdoches County	187	2.31	0.40	8	10	86.0	2.70	0.49	21	-	-
Aquilla city, Hill County	43	3.47	0.57	3	5	100.0	2.29	0.39	1	-	-
Aransas Pass city	2 979	2.76	0.53	197	248	79.9	2.66	0.66	528	24	20.0
Aransas County (part)	345	2.82	0.59	13	38	59.1	1.81	0.48	59	6	5.8
Nueces County (part)	37	2.22	0.38	11	-	86.5	-	(X)	-	-	(X)
San Patricio County (part)	2 597	2.76	0.53	173	210	82.7	2.76	0.68	469	18	21.7
Archer City city, Archer County	760	2.51	0.45	66	88	92.0	1.88	0.44	68	8	2.0
Arcola city, Fort Bend County	294	3.64	0.67	17	34	74.0	4.07	0.79	19	2	3.0
Argyle city, Denton County	791	2.99	0.39	97	26	95.6	2.94	0.56	31	2	-
Arlington city, Tarrant County	124 884	2.91	0.46	9 154	4 037	95.5	2.32	0.64	29 423	97	63.5
Arp city, Smith County	370	2.44	0.45	44	49	80.8	2.48	0.46	41	-	4.8
Arroyo Alto CDP, Cameron County	92	2.88	0.54	-	-	100.0	12.17	4.06	-	-	-
Arroyo Colorado Estates CDP, Cameron County	183	4.81	0.96	5	-	70.6	2.00	0.46	23	-	-
Arroyo Gardens-La Tina Ranch CDP, Cameron County	181	4.05	0.76	-	13	91.8	1.00	0.50	-	-	-
Asherton city, Dimmit County	424	3.05	0.61	31	96	79.1	3.54	0.79	42	-	4.5
Aspermont town, Stonewall County	420	2.36	0.44	29	48	83.6	2.29	0.52	35	-	2.0
Atascocita CDP, Harris County	11 043	3.13	0.43	1 648	5	98.7	2.35	0.48	766	-	44.1
Athens city, Henderson County	4 094	2.75	0.47	194	325	93.0	2.29	0.56	802	10	32.0
Atlanta city, Cass County	2 278	2.36	0.40	211	281	93.4	2.60	0.59	257	2	4.2
Aubrey city, Denton County	559	2.70	0.48	87	36	93.9	2.96	0.67	86	-	14.7
Aurora town, Wise County	314	2.73	0.50	35	40	50.8	2.75	0.56	17	-	-
Austin city	265 409	2.72	0.44	16 302	9 743	91.5	2.14	0.62	80 828	479	63.3
Travis County (part)	260 135	2.72	0.45	15 928	9 743	91.5	2.14	0.62	78 983	471	63.0
Williamson County (part)	5 274	2.74	0.40	374	-	94.7	1.98	0.52	1 845	8	76.0

Table 24. **Owner and Renter Household Characteristics: 2000**—Con.

[Data based on a sample (except Tables 65-68). For information on confidentiality protection, coverage, sampling error, and nonsampling error, see Appendix G.
For location of definitions, see "How to Use This Census Report"]

State County Place	Occupied housing units	Owner-occupied housing units: Average household size	Occupants per room	Year householder moved into unit: 1999 to March 2000	1969 or earlier	Percent 1 unit, detached or attached	Renter-occupied housing units: Average household size	Occupants per room	Year householder moved into unit: 1999 to March 2000	1969 or earlier	Percent 5 or more units in structure
PLACE—Con.											
Austwell city, Refugio County	89	2.03	0.44	2	16	78.9	1.92	0.48	5	-	-
Avery town, Red River County	204	2.12	0.41	9	28	85.2	2.42	0.53	39	2	-
Avinger town, Cass County	216	2.22	0.40	-	50	88.4	2.33	0.50	35	2	2.9
Azle city	3 703	2.56	0.43	296	343	96.7	2.29	0.57	503	6	31.1
Parker County (part)	622	2.58	0.47	16	80	94.5	1.79	0.46	102	-	47.1
Tarrant County (part)	3 081	2.56	0.42	280	263	97.1	2.39	0.60	401	6	28.0
Bacliff CDP, Galveston County	2 510	2.78	0.55	232	110	71.7	2.80	0.66	457	-	3.7
Bailey city, Fannin County	84	2.87	0.48	-	4	79.2	3.10	0.61	15	-	-
Bailey's Prairie village, Brazoria County	235	2.84	0.39	17	18	95.1	4.20	0.75	2	4	-
Baird city, Callahan County	673	2.41	0.42	53	104	93.4	2.19	0.52	70	4	2.7
Balch Springs city, Dallas County	6 158	3.40	0.62	313	427	95.5	2.78	0.67	1 224	24	40.5
Balcones Heights city, Bexar County	1 475	2.61	0.53	24	94	79.8	2.00	0.72	610	-	85.0
Ballinger city, Runnels County	1 560	2.53	0.46	108	200	92.5	2.37	0.51	197	13	8.8
Balmorhea city, Reeves County	182	3.57	0.67	8	36	84.6	1.75	0.44	20	-	-
Bandera city, Bandera County	427	2.27	0.45	27	61	87.9	2.17	0.50	64	-	2.8
Bangs city, Brown County	636	2.39	0.44	40	45	87.6	2.56	0.60	94	2	-
Bardwell city, Ellis County	176	3.62	0.72	13	7	70.0	2.59	0.71	10	3	-
Barrett CDP, Harris County	946	2.88	0.51	32	125	90.2	2.87	0.66	72	16	2.4
Barry city, Navarro County	83	2.73	0.53	13	10	95.5	1.94	0.49	11	-	-
Barstow city, Ward County	159	2.98	0.60	13	47	89.6	2.20	0.46	8	-	-
Bartlett city	581	2.90	0.52	28	61	93.6	2.41	0.59	76	9	2.1
Bell County (part)	286	2.72	0.53	8	33	98.7	2.25	0.60	55	4	3.1
Williamson County (part)	295	3.03	0.52	20	28	90.0	2.73	0.56	21	5	-
Barton Creek CDP, Travis County	726	2.48	0.28	189	-	100.0	1.55	0.42	151	-	69.3
Bartonville town, Denton County	386	3.18	0.41	43	2	89.1	2.39	0.53	13	-	-
Bastrop city, Bastrop County	2 040	2.52	0.43	161	141	87.6	2.57	0.58	367	-	24.0
Batesville CDP, Zavala County	367	3.32	0.69	11	30	71.6	4.49	1.38	26	-	-
Bausell and Ellis CDP, Willacy County	37	4.10	0.68	9	-	55.0	3.35	0.89	11	-	-
Bay City city, Matagorda County	6 867	2.86	0.49	275	586	91.0	2.45	0.61	1 528	41	36.4
Bayou Vista city, Galveston County	797	2.08	0.39	110	6	99.7	2.25	0.46	50	-	-
Bayside town, Refugio County	157	2.41	0.48	6	10	98.4	2.38	0.62	16	-	-
Baytown city	23 646	2.94	0.51	1 496	2 013	90.9	2.60	0.68	4 663	54	54.3
Chambers County (part)	1 115	2.92	0.49	140	45	82.6	2.86	0.65	25	-	-
Harris County (part)	22 531	2.94	0.51	1 356	1 968	91.6	2.60	0.68	4 638	54	54.7
Bayview town, Cameron County	118	3.44	0.52	16	12	95.6	0.60	0.20	5	-	-
Beach City city, Chambers County	612	2.56	0.41	62	21	88.4	3.13	0.76	38	-	-
Bear Creek village, Hays County	140	3.07	0.44	6	-	100.0	1.00	0.20	2	-	-
Beasley city, Fort Bend County	216	2.66	0.50	3	35	82.6	3.11	0.72	16	2	13.2
Beaumont city, Jefferson County	44 375	2.61	0.43	2 480	4 665	97.1	2.32	0.56	7 917	215	42.6
Beckville city, Panola County	292	2.55	0.45	8	30	82.8	2.32	0.51	38	-	-
Bedford city, Tarrant County	20 254	2.68	0.40	1 144	438	99.1	1.83	0.50	4 600	7	72.5
Bee Cave village, Travis County	198	3.16	0.38	62	5	92.4	1.92	0.38	9	-	-
Beeville city, Bee County	4 663	2.86	0.52	189	561	96.9	2.60	0.64	1 079	36	27.1
Bellaire city, Harris County	6 007	2.64	0.37	493	647	99.5	2.23	0.45	378	23	18.3
Bellevue city, Clay County	133	2.54	0.44	20	2	75.4	2.87	0.49	4	-	-
Bellmead city, McLennan County	3 298	2.78	0.54	315	373	80.6	2.64	0.62	546	10	19.0
Bells town, Grayson County	485	2.53	0.44	59	40	90.9	2.40	0.50	66	4	4.5
Bellville city, Austin County	1 423	2.64	0.44	73	113	91.1	2.63	0.61	181	7	29.9
Belton city, Bell County	4 763	2.95	0.51	221	511	92.5	2.37	0.60	1 090	21	38.8
Benavides city, Duval County	628	2.54	0.47	26	170	78.5	3.22	0.67	33	2	9.4
Benbrook city, Tarrant County	8 573	2.48	0.39	581	565	98.5	1.94	0.52	1 394	5	58.1
Benjamin city, Knox County	103	2.35	0.41	9	11	89.9	4.14	0.78	2	-	-
Berryville town, Henderson County	395	2.58	0.50	32	-	67.1	2.51	0.60	43	-	-
Bertram city, Burnet County	399	2.63	0.48	44	37	85.9	2.99	0.66	31	4	2.5
Beverly Hills city, McLennan County	758	2.67	0.49	30	139	99.6	2.80	0.66	125	-	28.5
Bevil Oaks city, Jefferson County	527	2.60	0.41	32	63	92.5	2.03	0.34	8	-	-
Bigfoot CDP, Frio County	120	2.17	0.49	5	7	73.5	2.61	0.58	7	-	-
Big Lake city, Reagan County	928	3.15	0.58	65	97	76.1	2.61	0.57	81	-	2.4
Big Sandy town, Upshur County	530	2.59	0.44	49	57	82.9	2.15	0.50	67	-	12.2
Big Spring city, Howard County	8 174	2.67	0.48	528	1 087	98.2	2.23	0.53	1 355	33	27.1
Big Wells city, Dimmit County	243	2.94	0.63	19	36	87.4	2.14	0.50	13	-	-
Bishop city, Nueces County	1 132	2.97	0.50	69	230	97.2	2.80	0.57	101	13	14.0
Bishop Hills town, Potter County	86	2.51	0.33	2	10	100.0	3.00	0.60	1	-	-
Bixby CDP, Cameron County	82	2.78	0.63	25	8	86.3	3.87	1.29	-	-	25.8
Blackwell city	153	2.14	0.38	12	26	85.2	3.35	0.72	13	1	-
Coke County (part)	2	2.00	0.50	-	-	-	-	(X)	-	-	(X)
Nolan County (part)	151	2.14	0.38	12	26	86.7	3.35	0.72	13	1	-
Blanco city, Blanco County	578	2.38	0.44	36	54	85.3	2.63	0.67	70	2	13.3
Blanket town, Brown County	172	2.43	0.45	8	9	71.2	2.13	0.43	14	-	-
Blessing CDP, Matagorda County	309	2.80	0.54	23	30	83.7	2.71	0.67	29	6	-
Bloomburg town, Cass County	165	2.11	0.37	8	26	72.0	2.94	0.69	14	-	18.2
Blooming Grove town, Navarro County	348	2.64	0.46	15	32	79.1	2.09	0.48	32	3	-
Bloomington CDP, Victoria County	775	3.61	0.71	90	65	63.0	2.54	0.63	96	9	-
Blossom city, Lamar County	576	2.39	0.44	37	38	92.3	2.91	0.69	58	2	23.9
Blue Berry Hill CDP, Bee County	294	2.78	0.55	25	12	59.8	4.82	1.48	34	-	-
Blue Mound city, Tarrant County	780	2.96	0.54	33	83	100.0	3.47	0.68	45	1	-
Blue Ridge city, Collin County	241	2.39	0.46	17	33	77.6	3.67	0.81	38	2	3.0
Bluetown-Iglesia Antigua CDP, Cameron County	166	3.79	0.78	18	46	86.2	4.10	1.23	14	-	-
Blum town, Hill County	158	2.74	0.48	15	4	64.5	2.43	0.46	11	-	-
Boerne city, Kendall County	2 246	2.51	0.43	203	90	94.7	2.71	0.60	368	6	26.4
Bogata city, Red River County	596	2.21	0.41	33	33	91.3	2.26	0.53	85	11	7.3
Boling-Iago CDP, Wharton County	431	2.51	0.48	44	76	88.5	4.16	1.06	46	-	-

Table 24. **Owner and Renter Household Characteristics: 2000**—Con.

[Data based on a sample (except Tables 65-68). For information on confidentiality protection, coverage, sampling error, and nonsampling error, see Appendix G.
For location of definitions, see "How to Use This Census Report"]

State County Place	Occupied housing units	Owner-occupied housing units: Average household size	Occupants per room	Year householder moved into unit: 1999 to March 2000	1969 or earlier	Percent 1 unit, detached or attached	Renter-occupied housing units: Average household size	Occupants per room	Year householder moved into unit: 1999 to March 2000	1969 or earlier	Percent 5 or more units in structure
PLACE—Con.											
Bolivar Peninsula CDP, Galveston County	1 801	2.21	0.50	181	142	87.2	1.76	0.45	162	2	1.0
Bonham city, Fannin County	2 867	2.45	0.43	209	318	91.0	2.24	0.52	591	7	21.3
Bonney village, Brazoria County	114	3.58	0.77	14	-	21.2	2.95	0.64	14	-	1.6
Booker town	448	2.86	0.52	41	46	89.3	2.51	0.54	38	-	17.2
Lipscomb County (part)	446	2.86	0.52	39	46	89.2	2.51	0.54	38	-	17.2
Ochiltree County (part)	2	2.00	0.40	2	-	100.0	-	(X)	-	-	(X)
Borger city, Hutchinson County	5 562	2.66	0.45	389	888	96.0	2.16	0.50	656	16	21.0
Botines CDP, Webb County	56	2.77	0.57	8	-	58.1	0.92	0.17	-	-	-
Bovina city, Parmer County	571	3.44	0.67	33	62	81.8	3.03	0.73	80	5	-
Bowie city, Montague County	2 101	2.34	0.42	143	154	94.9	2.39	0.53	375	22	12.3
Box Canyon-Amistad CDP, Val Verde County	36	1.62	0.32	-	-	41.2	1.50	0.50	-	-	100.0
Boyd town, Wise County	411	2.71	0.50	29	34	78.8	2.60	0.58	67	3	21.1
Brackettville city, Kinney County	621	2.86	0.54	32	97	82.5	3.38	0.81	55	11	4.1
Brady city, McCulloch County	2 215	2.54	0.47	139	297	96.2	2.29	0.51	391	-	11.9
Brazoria city, Brazoria County	1 080	2.47	0.46	50	103	81.9	2.86	0.67	173	5	23.5
Breckenridge city, Stephens County	2 290	2.72	0.49	200	243	89.4	2.28	0.51	454	-	25.5
Bremond city, Robertson County	357	2.44	0.43	22	52	88.3	1.86	0.40	51	6	16.9
Brenham city, Washington County	4 929	2.45	0.41	279	463	97.7	2.25	0.56	867	16	24.3
Briar CDP	1 918	2.73	0.48	314	83	64.9	2.67	0.51	98	-	-
Parker County (part)	214	2.62	0.50	27	10	45.5	3.62	0.67	10	-	-
Tarrant County (part)	1 159	2.63	0.47	150	45	81.9	2.65	0.52	88	-	-
Wise County (part)	545	2.98	0.51	137	28	37.6	1.86	0.35	-	-	-
Briarcliff village, Travis County	374	2.40	0.39	64	2	95.9	2.89	0.57	16	-	17.1
Briaroaks city, Johnson County	182	2.88	0.42	6	2	100.0	3.00	0.45	3	-	-
Bridge City city, Orange County	3 170	2.73	0.47	261	423	88.1	2.49	0.56	351	9	17.6
Bridgeport city, Wise County	1 396	2.90	0.52	92	107	84.4	2.71	0.61	196	-	21.9
Broaddus town, San Augustine County	75	2.09	0.35	6	18	86.0	2.94	0.61	3	-	-
Bronte town, Coke County	437	2.64	0.48	35	57	90.2	1.86	0.45	50	3	-
Brookshire city, Waller County	1 129	3.27	0.62	82	101	64.6	2.72	0.65	219	13	13.0
Brookside Village city, Brazoria County	655	2.73	0.46	40	122	94.6	4.07	1.02	77	-	-
Browndell city, Jasper County	81	2.90	0.56	11	9	46.5	2.90	0.56	2	-	-
Brownfield city, Terry County	3 166	2.61	0.47	133	413	92.1	2.67	0.63	369	-	8.5
Brownsboro city, Henderson County	282	2.62	0.48	27	32	75.4	3.08	0.65	35	2	12.7
Brownsville city, Cameron County	38 224	3.72	0.72	2 290	2 930	89.3	3.46	0.97	6 062	292	32.5
Brownwood city, Brown County	7 106	2.47	0.44	481	656	94.9	2.45	0.58	1 425	8	30.2
Bruceville-Eddy city	532	2.65	0.47	37	50	72.0	3.16	0.64	18	4	-
Falls County (part)	-	-	(X)	-	-	(X)	-	(X)	-	-	(X)
McLennan County (part)	532	2.65	0.47	37	50	72.0	3.16	0.64	18	4	-
Brundage CDP, Dimmit County	11	-	(X)	-	-	(X)	4.09	0.82	-	-	-
Bruni CDP, Webb County	146	2.85	0.55	15	22	81.7	4.05	1.09	2	-	30.0
Brushy Creek CDP, Williamson County	4 927	3.21	0.43	1 101	7	99.7	3.24	0.62	168	-	7.1
Bryan city, Brazos County	23 871	2.79	0.48	1 545	1 477	82.6	2.52	0.64	6 219	89	30.0
Bryson city, Jack County	222	2.35	0.46	17	12	84.4	2.89	0.64	35	2	4.0
Buchanan Dam CDP, Llano County	854	2.03	0.39	70	23	78.6	1.79	0.48	70	7	13.9
Buckholts town, Milam County	150	2.51	0.47	10	23	76.0	3.12	0.69	4	-	-
Buda city, Hays County	886	2.83	0.47	295	32	97.4	1.79	0.42	40	12	3.4
Buffalo city, Leon County	687	2.77	0.52	45	48	77.3	2.38	0.58	128	-	18.1
Buffalo Gap town, Taylor County	192	2.28	0.43	21	6	78.0	2.10	0.49	15	4	-
Buffalo Springs village, Lubbock County	221	2.05	0.43	18	12	89.3	2.35	0.48	14	-	-
Bullard town	430	2.71	0.49	37	50	94.5	2.48	0.59	35	1	13.6
Cherokee County (part)	17	2.81	0.50	2	2	62.5	5.00	1.00	-	-	-
Smith County (part)	413	2.70	0.48	35	48	96.1	2.45	0.59	35	1	13.7
Bulverde city, Comal County	1 324	2.80	0.40	130	-	96.2	3.42	0.62	30	-	11.6
Buna CDP, Jasper County	861	2.32	0.43	125	104	68.8	2.60	0.55	84	5	11.5
Bunker Hill Village city, Harris County	1 226	2.97	0.33	63	206	100.0	2.97	0.33	10	-	-
Burkburnett city, Wichita County	4 132	2.61	0.44	313	443	86.9	2.61	0.58	465	17	8.3
Burke city, Angelina County	118	2.58	0.47	10	8	58.0	3.23	0.71	12	6	-
Burleson city	7 636	2.80	0.47	722	374	96.3	2.67	0.63	898	-	23.3
Johnson County (part)	6 380	2.80	0.48	561	333	95.4	2.69	0.61	797	-	20.3
Tarrant County (part)	1 256	2.79	0.46	161	41	100.0	2.44	0.94	101	-	62.2
Burnet city, Burnet County	1 680	2.32	0.43	121	135	91.3	2.60	0.65	303	8	17.8
Burton town, Washington County	156	2.31	0.42	8	26	80.6	2.33	0.58	8	2	14.8
Butterfield CDP, El Paso County	8	2.38	0.79	8	-	-	-	(X)	-	-	(X)
Byers city, Clay County	215	2.41	0.43	12	25	91.4	2.83	0.52	9	-	-
Bynum town, Hill County	72	2.63	0.45	4	15	85.9	3.88	0.78	5	-	-
Cactus city, Moore County	656	4.04	0.88	73	12	20.3	3.54	0.91	182	-	5.2
Caddo Mills city, Hunt County	466	2.57	0.46	24	47	94.8	2.50	0.61	55	2	25.9
Caldwell city, Burleson County	1 326	2.50	0.45	64	184	86.7	2.79	0.62	224	-	6.9
Callisburg city, Cooke County	128	2.61	0.46	9	10	67.3	2.95	0.61	2	-	-
Calvert city, Robertson County	558	2.33	0.39	47	68	83.7	2.53	0.56	112	16	3.2
Cameron city, Milam County	2 132	2.74	0.50	140	216	91.6	2.34	0.57	328	-	15.6
Cameron Park CDP, Cameron County	1 270	4.67	1.02	76	-	92.3	4.48	1.16	100	-	-
Campbell city, Hunt County	292	2.46	0.45	16	29	76.6	3.34	0.63	22	-	-
Camp Swift CDP, Bastrop County	1 048	3.08	0.59	178	-	54.2	2.99	0.58	19	-	-
Camp Wood city, Real County	267	2.81	0.57	27	24	60.5	2.47	0.53	42	2	2.8
Canadian city, Hemphill County	866	2.41	0.41	52	79	86.5	2.95	0.66	112	-	10.2
Caney City town, Henderson County	124	1.71	0.36	9	-	47.7	1.12	0.25	-	-	-
Canton city, Van Zandt County	1 299	2.25	0.38	90	138	95.3	2.25	0.51	185	-	27.9
Cantu Addition CDP, Brooks County	49	2.76	0.57	-	-	40.8	-	(X)	-	-	(X)
Canutillo CDP, El Paso County	1 427	3.42	0.65	119	165	52.7	3.59	0.88	125	9	13.0
Canyon city, Randall County	4 833	2.70	0.44	293	236	89.2	2.06	0.53	1 407	-	39.2
Canyon Lake CDP, Comal County	6 908	2.44	0.45	943	113	73.0	2.44	0.55	548	-	9.9
Carbon town, Eastland County	100	2.34	0.46	1	11	85.1	2.31	0.60	2	3	-

Table 24. **Owner and Renter Household Characteristics: 2000**—Con.

[Data based on a sample (except Tables 65-68). For information on confidentiality protection, coverage, sampling error, and nonsampling error, see Appendix G.
For location of definitions, see "How to Use This Census Report"]

State County Place	Occupied housing units	Owner-occupied housing units: Average household size	Occupants per room	Year householder moved into unit: 1999 to March 2000	1969 or earlier	Percent 1 unit, detached or attached	Renter-occupied housing units: Average household size	Occupants per room	Year householder moved into unit: 1999 to March 2000	1969 or earlier	Percent 5 or more units in structure
PLACE—Con.											
Carl's Corner town, Hill County	43	2.75	0.50	5	-	40.0	5.00	1.15	3	-	-
Carmine city, Fayette County	87	2.55	0.43	6	21	87.0	1.17	0.23	6	8	-
Carrizo Hill CDP, Dimmit County	159	3.66	0.84	42	-	46.3	1.68	0.57	13	-	-
Carrizo Springs city, Dimmit County	1 794	3.19	0.62	88	406	91.9	2.81	0.64	241	9	7.6
Carrollton city	39 161	2.88	0.43	3 505	515	96.7	2.57	0.63	6 555	31	65.2
Collin County (part)	-	-	(X)	-	-	(X)	-	(X)	-	-	(X)
Dallas County (part)	17 984	2.68	0.43	1 188	506	92.9	2.79	0.72	3 656	18	68.4
Denton County (part)	21 177	3.01	0.44	2 317	9	99.3	2.28	0.52	2 899	13	61.0
Carthage city, Panola County	2 621	2.67	0.46	186	218	89.2	1.90	0.43	326	-	17.4
Castle Hills city, Bexar County	1 866	2.35	0.31	73	447	99.5	1.97	0.50	130	18	71.6
Castroville city, Medina County	937	2.81	0.48	84	122	89.9	2.63	0.61	129	-	16.0
Catarina CDP, Dimmit County	38	3.55	0.70	-	11	68.4	-	(X)	-	-	(X)
Cedar Hill city	10 789	3.08	0.48	1 553	157	98.9	2.41	0.54	939	-	40.3
Dallas County (part)	10 772	3.09	0.48	1 553	157	98.9	2.41	0.54	939	-	40.3
Ellis County (part)	17	1.71	0.31	-	-	100.0	-	(X)	-	-	(X)
Cedar Park city	8 650	2.99	0.45	1 573	49	95.6	2.82	0.60	829	9	46.0
Travis County (part)	267	3.57	0.63	-	-	100.0	1.94	0.47	253	-	95.3
Williamson County (part)	8 383	2.99	0.45	1 573	49	95.6	3.02	0.62	576	9	35.2
Celeste city, Hunt County	292	2.66	0.47	30	27	91.6	3.01	0.63	22	1	9.0
Celina town, Collin County	644	2.68	0.47	38	68	98.4	3.11	0.69	107	2	20.0
Center city, Shelby County	2 022	2.29	0.43	75	264	78.2	2.95	0.72	253	-	7.5
Centerville city, Leon County	386	2.01	0.37	29	41	83.4	2.69	0.65	44	2	13.8
Central Gardens CDP, Jefferson County	1 575	2.80	0.46	103	243	92.1	1.91	0.47	118	10	11.2
Cesar Chavez CDP, Hidalgo County	424	3.25	0.69	-	-	68.4	3.39	1.10	60	-	10.1
Chandler city, Henderson County	815	2.66	0.45	77	33	94.8	1.91	0.42	70	4	33.5
Channelview CDP, Harris County	9 195	3.39	0.63	885	429	82.7	2.83	0.66	1 137	-	17.6
Channing city, Hartley County	140	2.81	0.47	9	6	68.6	2.18	0.40	6	-	-
Charlotte city, Atascosa County	523	3.13	0.62	42	104	73.1	3.10	0.71	40	2	2.3
Chester town, Tyler County	101	2.76	0.48	10	12	81.6	2.43	0.49	7	2	28.6
Chico city, Wise County	358	2.61	0.46	39	25	79.5	2.79	0.63	39	2	5.6
Childress city, Childress County	2 131	2.41	0.42	80	287	97.1	2.29	0.54	273	-	25.3
Chillicothe city, Hardeman County	312	2.58	0.47	19	49	94.6	2.66	0.56	53	2	-
China city, Jefferson County	429	2.61	0.46	19	92	84.1	2.96	0.63	23	-	3.8
China Grove town, Bexar County	410	3.09	0.46	32	21	98.2	2.95	0.71	5	4	-
Chireno city, Nacogdoches County	167	2.57	0.46	8	16	68.2	2.00	0.46	15	5	3.5
Christine town, Atascosa County	153	3.30	0.68	20	15	51.6	2.83	0.60	12	-	-
Christoval CDP, Tom Green County	164	2.53	0.49	10	16	70.0	2.27	0.52	21	-	-
Chula Vista-Orason CDP, Cameron County	89	3.97	0.72	-	-	58.9	4.56	1.52	8	-	-
Chula Vista-River Spur CDP, Zavala County	123	4.21	1.36	25	5	54.5	-	(X)	-	-	(X)
Cibolo city	1 093	2.92	0.44	157	22	92.4	2.81	0.59	66	-	26.9
Bexar County (part)	-	-	(X)	-	-	(X)	-	(X)	-	-	(X)
Guadalupe County (part)	1 093	2.92	0.44	157	22	92.4	2.81	0.59	66	-	26.9
Cienegas Terrace CDP, Val Verde County	692	3.96	0.87	126	-	69.0	3.72	1.00	24	-	-
Cinco Ranch CDP	3 399	3.40	0.39	639	-	100.0	2.09	0.41	204	-	74.2
Fort Bend County (part)	2 598	3.40	0.39	566	-	100.0	3.62	0.43	32	-	-
Harris County (part)	801	3.40	0.39	73	-	100.0	1.71	0.40	172	-	92.9
Circle D-KC Estates CDP, Bastrop County	799	2.63	0.48	119	-	68.9	2.02	0.51	56	-	-
Cisco city, Eastland County	1 514	2.30	0.41	118	188	92.2	2.81	0.58	133	7	13.3
Citrus City CDP, Hidalgo County	199	3.93	1.03	28	20	70.7	11.00	3.67	-	-	-
Clarendon city, Donley County	766	2.42	0.41	47	95	94.8	2.10	0.46	99	6	1.7
Clarksville city, Red River County	1 527	2.37	0.42	67	181	93.7	2.59	0.61	168	44	7.7
Clarksville City city	301	2.62	0.48	15	20	71.4	2.65	0.59	25	-	-
Gregg County (part)	301	2.62	0.48	15	20	71.4	2.65	0.59	25	-	-
Upshur County (part)	-	-	(X)	-	-	(X)	-	(X)	-	-	(X)
Claude city, Armstrong County	487	2.62	0.43	29	79	86.2	2.40	0.49	43	-	-
Clear Lake Shores city, Galveston County	585	2.13	0.39	49	15	95.1	1.84	0.40	98	-	57.2
Cleburne city, Johnson County	9 382	2.77	0.47	709	718	95.4	2.62	0.60	1 412	13	17.6
Cleveland city, Liberty County	2 670	2.49	0.47	144	296	86.6	2.64	0.64	701	26	29.7
Clifton city, Bosque County	1 307	2.43	0.44	70	126	96.1	2.58	0.57	213	6	12.5
Clint town, El Paso County	309	3.16	0.50	12	70	89.8	3.46	0.73	16	-	-
Cloverleaf CDP, Harris County	7 285	3.16	0.54	488	443	81.9	3.32	0.86	1 424	8	49.3
Clute city, Brazoria County	3 659	3.22	0.62	170	287	84.9	2.42	0.67	1 089	6	73.4
Clyde city, Callahan County	1 311	2.46	0.44	106	112	82.9	2.79	0.62	162	-	5.1
Coahoma town, Howard County	361	2.82	0.51	24	66	84.7	2.01	0.47	48	-	-
Cockrell Hill city, Dallas County	1 150	3.91	0.82	50	88	96.7	3.81	1.00	191	6	33.3
Coffee City town, Henderson County	82	2.21	0.41	-	-	52.2	1.93	0.35	5	-	-
Coldspring city, San Jacinto County	280	2.32	0.41	19	25	76.2	2.90	0.66	28	2	44.8
Coleman city, Coleman County	2 188	2.26	0.41	178	239	92.3	2.46	0.58	266	20	17.2
College Station city, Brazos County	24 657	2.84	0.43	1 271	274	91.7	2.09	0.57	11 536	-	51.3
Colleyville city, Tarrant County	6 401	3.07	0.36	780	184	99.2	2.69	0.45	121	-	-
Collinsville town, Grayson County	468	2.43	0.45	45	41	88.5	3.01	0.64	52	6	1.6
Colmesneil city, Tyler County	229	2.90	0.52	13	18	75.6	2.21	0.47	32	-	-
Colorado City city, Mitchell County	1 619	2.58	0.46	100	252	91.5	2.43	0.52	176	-	11.8
Columbus city, Colorado County	1 497	2.38	0.39	73	225	86.6	2.28	0.58	188	-	32.1
Comanche city, Comanche County	1 669	2.46	0.45	157	132	86.2	2.69	0.61	179	12	6.5
Combes town, Cameron County	797	3.33	0.66	48	65	78.9	3.77	0.90	42	-	-
Combine city	591	3.04	0.50	45	28	70.2	3.10	0.79	24	-	-
Dallas County (part)	195	3.37	0.63	23	8	21.3	2.69	0.78	16	-	-
Kaufman County (part)	396	2.89	0.45	22	20	92.5	3.54	0.81	8	-	-

Table 24. **Owner and Renter Household Characteristics: 2000**—Con.

[Data based on a sample (except Tables 65-68). For information on confidentiality protection, coverage, sampling error, and nonsampling error, see Appendix G.
For location of definitions, see "How to Use This Census Report"]

State County Place	Occupied housing units	Owner-occupied housing units: Average household size	Occupants per room	Year householder moved into unit: 1999 to March 2000	1969 or earlier	Percent 1 unit, detached or attached	Renter-occupied housing units: Average household size	Occupants per room	Year householder moved into unit: 1999 to March 2000	1969 or earlier	Percent 5 or more units in structure
PLACE—Con.											
Comfort CDP, Kendall County	794	2.87	0.54	82	53	61.0	2.86	0.72	104	6	3.0
Commerce city, Hunt County	2 876	2.56	0.42	174	143	92.4	2.17	0.59	973	6	44.8
Como town, Hopkins County	215	2.93	0.58	21	29	78.3	2.99	0.77	26	3	5.6
Concepcion CDP, Duval County	27	3.19	0.60	-	13	100.0	-	(X)	-	-	(X)
Conroe city, Montgomery County	13 168	2.89	0.49	827	637	83.1	2.56	0.68	3 636	64	52.7
Converse city, Bexar County	3 875	2.93	0.49	477	57	92.8	2.85	0.56	510	-	18.7
Cool city, Parker County	72	2.54	0.51	10	13	60.3	2.56	0.64	5	-	-
Coolidge town, Limestone County	313	2.60	0.49	25	33	85.2	2.95	0.69	49	2	5.5
Cooper city, Delta County	841	2.44	0.44	47	80	93.9	2.26	0.53	184	-	17.8
Coppell city	12 179	3.17	0.41	1 570	24	96.9	2.22	0.55	1 739	-	64.8
Dallas County (part)	12 123	3.17	0.41	1 514	24	96.8	2.22	0.55	1 739	-	64.8
Denton County (part)	56	2.68	0.33	56	-	100.0	-	(X)	-	-	(X)
Copperas Cove city	10 368	2.90	0.49	699	255	93.6	2.83	0.65	3 000	15	22.4
Bell County (part)	-	-	(X)	-	-	(X)	-	(X)	-	-	(X)
Coryell County (part)	10 319	2.90	0.49	699	255	93.8	2.84	0.65	2 985	15	22.5
Lampasas County (part)	49	2.79	0.47	-	-	55.2	1.90	0.35	15	-	-
Copper Canyon town, Denton County	412	2.96	0.37	34	4	97.1	2.43	0.45	9	-	-
Corinth city, Denton County	3 940	2.91	0.40	1 189	29	97.9	2.74	0.49	97	7	6.0
Corpus Christi city	98 808	2.93	0.51	5 880	9 284	93.8	2.50	0.63	18 873	406	43.4
Kleberg County (part)	-	-	(X)	-	-	(X)	-	(X)	-	-	(X)
Nueces County (part)	98 808	2.93	0.51	5 880	9 284	93.8	2.50	0.63	18 873	406	43.4
San Patricio County (part)	-	-	(X)	-	-	(X)	-	(X)	-	-	(X)
Corral City town, Denton County	12	4.00	0.57	-	-	-	2.80	0.58	2	-	-
Corrigan town, Polk County	643	2.78	0.51	36	66	78.6	2.54	0.63	117	-	12.3
Corsicana city, Navarro County	8 722	2.69	0.46	571	875	93.5	2.59	0.64	1 637	74	25.5
Cottonwood city, Kaufman County	64	2.41	0.41	11	3	98.3	5.33	1.10	-	-	-
Cottonwood Shores city, Burnet County	313	2.75	0.55	38	6	80.7	2.78	0.66	35	-	-
Cotulla city, La Salle County	1 200	2.88	0.56	59	222	82.8	3.26	0.76	104	27	7.7
Cove city, Chambers County	126	2.45	0.44	14	11	59.2	2.18	0.52	11	-	-
Covington city, Hill County	113	2.51	0.44	16	9	80.9	2.38	0.48	7	-	-
Coyanosa CDP, Pecos County	52	2.92	0.55	3	9	55.6	2.13	0.59	13	-	-
Coyote Acres CDP, Jim Wells County	104	3.66	0.72	-	-	36.0	5.28	1.22	12	-	-
Crandall city, Kaufman County	887	3.26	0.54	85	29	97.8	2.44	0.52	55	-	11.7
Crane city, Crane County	1 090	2.86	0.53	84	162	90.9	3.44	0.74	96	4	2.6
Cranfills Gap city, Bosque County	133	2.53	0.47	7	8	94.6	2.83	0.65	6	2	-
Crawford town, McLennan County	272	2.69	0.46	23	42	84.3	3.56	0.73	28	4	17.6
Creedmoor city, Travis County	77	2.88	0.53	5	13	75.9	2.74	0.57	1	-	-
Crockett city, Houston County	2 670	2.31	0.40	91	253	91.0	2.60	0.63	469	5	11.8
Crosby CDP, Harris County	635	2.44	0.44	66	65	88.9	2.76	0.66	75	-	39.8
Crosbyton city, Crosby County	680	2.84	0.52	25	69	95.4	2.32	0.56	84	3	2.3
Cross Mountain CDP, Bexar County	476	3.29	0.44	85	14	98.2	1.64	0.34	-	-	-
Cross Plains town, Callahan County	435	2.43	0.47	23	30	87.1	2.35	0.52	36	1	5.5
Cross Roads town, Denton County	228	2.27	0.34	35	8	86.8	2.65	0.61	20	2	-
Cross Timber town, Johnson County	104	2.54	0.42	15	8	75.8	3.11	0.55	-	-	-
Crowell city, Foard County	463	2.31	0.43	14	65	98.8	2.40	0.57	50	6	6.3
Crowley city	2 647	2.90	0.49	312	108	88.7	2.76	0.63	320	-	31.5
Johnson County (part)	-	-	(X)	-	-	(X)	-	(X)	-	-	(X)
Tarrant County (part)	2 647	2.90	0.49	312	108	88.7	2.76	0.63	320	-	31.5
Crystal City city, Zavala County	2 186	3.27	0.70	99	476	85.0	2.97	0.80	189	7	-
Cuero city, DeWitt County	2 456	2.50	0.45	215	302	76.4	2.72	0.61	348	20	15.1
Cuevitas CDP, Hidalgo County	7	5.14	1.03	-	-	100.0	-	(X)	-	-	(X)
Cumby city, Hopkins County	263	2.18	0.40	10	36	85.2	2.75	0.59	30	-	-
Cumings CDP, Fort Bend County	180	4.47	0.85	13	-	52.4	2.57	0.81	6	5	-
Cuney town, Cherokee County	63	2.53	0.47	6	13	71.1	2.06	0.49	7	4	-
Cushing city, Nacogdoches County	214	2.54	0.46	13	14	72.4	2.94	0.61	14	5	-
Cut and Shoot town, Montgomery County	386	2.93	0.51	38	28	66.6	2.00	0.42	22	3	-
Daingerfield town, Morris County	969	2.53	0.44	65	133	96.1	2.41	0.51	163	5	7.5
Daisetta city, Liberty County	358	2.78	0.53	24	35	71.3	2.84	0.60	40	-	-
Dalhart city	2 784	2.63	0.45	209	320	87.2	2.43	0.56	431	13	8.0
Dallam County (part)	1 751	2.64	0.49	99	202	82.0	2.67	0.62	367	13	4.9
Hartley County (part)	1 033	2.62	0.41	110	118	94.0	1.55	0.34	64	-	19.4
Dallas city	451 697	2.79	0.46	20 885	30 237	92.3	2.42	0.70	120 769	1 698	70.5
Collin County (part)	24 126	2.58	0.35	1 164	10	94.3	1.50	0.47	9 128	-	88.6
Dallas County (part)	415 685	2.81	0.47	19 340	30 227	92.1	2.52	0.73	105 161	1 698	68.4
Denton County (part)	11 880	2.59	0.40	381	-	97.9	1.71	0.52	6 480	-	90.3
Kaufman County (part)	-	-	(X)	-	-	(X)	-	(X)	-	-	(X)
Rockwall County (part)	6	2.33	0.39	-	-	100.0	-	(X)	-	-	(X)
Dalworthington Gardens city, Tarrant County	747	3.04	0.39	55	32	100.0	2.65	0.51	54	-	2.5
Damon CDP, Brazoria County	204	2.43	0.47	11	24	62.1	2.69	0.59	11	2	31.4
Danbury city, Brazoria County	553	3.03	0.53	52	51	97.0	2.72	0.61	56	2	26.2
Darrouzett town, Lipscomb County	145	2.18	0.36	3	19	95.3	2.50	0.49	11	3	-
Dawson town, Navarro County	361	2.37	0.43	12	46	90.2	2.36	0.51	38	4	3.8
Dayton city, Liberty County	2 114	2.83	0.49	132	200	80.1	2.49	0.61	417	7	40.6
Dayton Lakes city, Liberty County	45	2.33	0.55	-	-	100.0	2.22	0.53	6	-	-
Dean city, Clay County	134	2.60	0.41	13	16	83.9	2.44	0.53	6	-	-
Decatur city, Wise County	1 813	2.69	0.48	119	132	90.4	2.50	0.63	286	-	16.7
Deer Park city, Harris County	9 602	3.00	0.47	674	497	97.1	2.66	0.63	984	-	49.9
De Kalb city, Bowie County	748	2.19	0.40	39	75	96.1	2.56	0.56	119	20	7.7
De Leon city, Comanche County	941	2.32	0.42	92	94	84.7	2.75	0.67	117	23	17.4
Dell City city, Hudspeth County	189	2.50	0.51	13	29	55.0	3.18	0.67	6	-	-
Del Mar Heights CDP, Cameron County	61	4.11	1.23	20	7	81.5	5.43	1.09	7	-	-
Del Rio city, Val Verde County	10 745	3.15	0.58	568	1 095	90.2	3.08	0.75	1 643	92	14.5

Table 24. **Owner and Renter Household Characteristics: 2000**—Con.

[Data based on a sample (except Tables 65-68). For information on confidentiality protection, coverage, sampling error, and nonsampling error, see Appendix G.
For location of definitions, see "How to Use This Census Report"]

State County Place	Occupied housing units	Owner-occupied housing units: Average household size	Occupants per room	Year householder moved into unit: 1999 to March 2000	1969 or earlier	Percent 1 unit, detached or attached	Renter-occupied housing units: Average household size	Occupants per room	Year householder moved into unit: 1999 to March 2000	1969 or earlier	Percent 5 or more units in structure
PLACE—Con.											
Del Sol-Loma Linda CDP, San Patricio County	218	3.36	0.75	18	13	55.4	2.97	1.01	10	-	-
Denison city, Grayson County	9 133	2.49	0.42	569	930	96.1	2.32	0.54	1 374	73	20.9
Denton city, Denton County	30 900	2.73	0.44	2 312	1 180	89.4	2.09	0.58	10 518	51	57.8
Denver City town	1 355	2.89	0.55	141	84	80.1	2.57	0.57	161	-	11.5
Gaines County (part)	-	-	(X)	-	-	(X)	-	(X)	-	-	(X)
Yoakum County (part)	1 355	2.89	0.55	141	84	80.1	2.57	0.57	161	-	11.5
Deport city	277	2.33	0.42	12	12	86.3	2.02	0.52	18	5	10.5
Lamar County (part)	251	2.39	0.43	12	12	86.4	1.96	0.51	16	5	11.2
Red River County (part)	26	1.85	0.34	-	-	85.0	3.00	0.64	2	-	-
DeSoto city, Dallas County	13 751	2.83	0.41	1 216	497	96.0	2.37	0.59	1 600	26	59.0
Detroit town, Red River County	325	2.51	0.46	24	38	77.5	2.39	0.57	67	2	16.5
Devers city, Liberty County	124	2.69	0.47	2	21	78.1	3.25	0.78	5	3	10.7
Devine city, Medina County	1 508	2.90	0.52	116	199	83.0	2.60	0.56	234	9	14.9
Deweyville CDP, Newton County	451	2.56	0.46	31	72	73.2	2.76	0.63	27	-	-
Diboll city, Angelina County	1 419	3.36	0.60	82	75	90.0	2.77	0.70	145	18	17.1
Dickens city, Dickens County	151	2.45	0.48	20	12	82.3	2.96	0.65	11	-	-
Dickinson city, Galveston County	6 085	2.81	0.46	420	430	88.7	2.70	0.69	979	-	50.0
Dilley city, Frio County	958	3.26	0.68	60	112	74.0	2.59	0.67	192	5	21.8
Dimmitt city, Castro County	1 465	2.83	0.51	67	160	92.1	3.22	0.75	192	-	14.7
Dodd City town, Fannin County	162	2.54	0.44	18	21	69.3	2.75	0.61	17	-	-
Dodson town, Collingsworth County	50	2.42	0.44	2	5	100.0	2.80	0.56	2	-	-
Doffing CDP, Hidalgo County	917	4.77	1.13	135	-	78.3	3.88	1.02	75	-	-
Domino town, Cass County	23	3.00	0.53	1	-	70.0	0.67	0.17	-	-	-
Donna city, Hidalgo County	4 154	3.43	0.72	267	549	75.3	3.70	1.01	538	46	18.2
Doolittle CDP, Hidalgo County	463	4.81	0.97	34	-	75.9	3.68	0.91	29	-	21.0
Dorchester town, Grayson County	45	2.47	0.41	2	2	78.1	3.62	0.60	5	-	-
Double Oak town, Denton County	682	3.15	0.37	97	4	100.0	1.83	0.35	3	-	-
Douglassville town, Cass County	77	2.40	0.41	5	17	82.7	5.00	0.83	-	-	-
Doyle CDP, San Patricio County	90	2.32	0.44	19	27	67.1	3.25	0.65	8	-	-
Dripping Springs city, Hays County	555	2.70	0.44	31	27	77.9	3.16	0.68	64	-	10.9
Driscoll city, Nueces County	246	3.36	0.64	8	43	84.4	2.53	0.63	16	-	4.3
Dublin city, Erath County	1 352	2.56	0.45	40	110	81.6	2.98	0.67	319	-	18.6
Dumas city, Moore County	4 735	2.92	0.53	391	390	92.8	2.67	0.68	724	-	21.2
Duncanville city, Dallas County	12 862	2.84	0.44	817	740	99.1	2.65	0.59	1 384	25	43.1
Eagle Lake city, Colorado County	1 302	3.24	0.56	71	204	89.8	1.87	0.43	119	34	12.2
Eagle Mountain CDP, Tarrant County	2 567	2.65	0.37	418	81	93.3	2.08	0.56	200	-	43.9
Eagle Pass city, Maverick County	7 011	3.51	0.63	352	845	93.0	2.86	0.77	908	38	25.5
Early city, Brown County	1 012	2.63	0.48	58	69	87.6	2.66	0.59	122	5	32.8
Earth city, Lamb County	398	2.89	0.52	20	56	92.7	2.52	0.51	25	4	-
East Bernard CDP, Wharton County	620	2.80	0.45	44	94	95.1	2.54	0.66	48	-	7.7
Eastland city, Eastland County	1 538	2.44	0.43	68	158	89.1	2.49	0.57	229	-	28.8
East Mountain city, Upshur County	235	2.66	0.49	8	38	77.1	1.71	0.31	8	-	-
Easton city	191	3.13	0.62	14	12	45.5	3.96	0.79	9	7	-
Gregg County (part)	169	3.04	0.60	9	12	46.7	4.47	0.91	6	7	-
Rusk County (part)	22	3.88	0.86	5	-	35.3	2.00	0.36	3	-	-
East Tawakoni city, Rains County	312	2.43	0.46	27	21	99.3	2.29	0.52	14	-	-
Ector city, Fannin County	246	2.60	0.49	15	22	75.4	2.56	0.57	33	-	5.1
Edcouch city, Hidalgo County	890	3.49	0.77	84	167	89.3	4.62	1.20	88	-	7.3
Eden city, Concho County	503	2.35	0.44	33	69	91.8	2.43	0.56	64	-	1.5
Edgecliff Village town, Tarrant County	997	2.44	0.38	44	122	100.0	5.28	0.80	13	-	-
Edgewater-Paisano CDP, San Patricio County	65	3.18	0.58	-	2	76.5	3.06	0.70	18	-	-
Edgewood town, Van Zandt County	549	2.55	0.46	52	46	93.7	2.25	0.58	62	2	5.1
Edinburg city, Hidalgo County	14 279	3.44	0.65	1 367	995	83.4	3.05	0.81	2 542	35	34.8
Edmonson town, Hale County	38	3.17	0.59	4	3	75.9	2.78	0.64	4	-	-
Edna city, Jackson County	2 200	2.53	0.46	105	301	88.0	2.71	0.66	395	17	27.1
Edom city, Van Zandt County	132	2.72	0.51	11	10	72.6	3.12	0.49	8	-	-
Edroy CDP, San Patricio County	102	2.85	0.55	-	28	92.5	4.32	0.86	14	-	-
Eidson Road CDP, Maverick County	2 231	4.30	0.94	192	62	75.0	3.31	0.94	165	-	5.4
Elbert CDP, Throckmorton County	27	2.57	0.50	-	5	90.5	2.50	0.63	2	-	-
El Camino Angosto CDP, Cameron County	86	4.32	0.77	-	16	45.9	1.08	1.08	-	-	-
El Campo city, Wharton County	3 903	2.73	0.46	176	504	92.9	2.73	0.63	550	18	21.0
El Cenizo city, Webb County	740	4.99	1.30	46	2	88.0	3.87	1.32	64	-	-
Eldorado city, Schleicher County	717	2.58	0.49	34	55	75.2	3.08	0.70	83	4	19.2
Electra city, Wichita County	1 279	2.38	0.43	82	175	94.0	2.66	0.59	178	4	16.3
Elgin city	1 887	2.98	0.53	145	226	94.3	3.02	0.72	210	-	6.1
Bastrop County (part)	1 887	2.98	0.53	145	226	94.3	3.02	0.72	210	-	6.1
Travis County (part)	-	-	(X)	-	-	(X)	-	(X)	-	-	(X)
El Indio CDP, Maverick County	58	2.93	0.64	11	-	100.0	5.14	1.47	7	-	-
Elkhart town, Anderson County	477	2.44	0.44	37	32	75.5	2.43	0.55	61	8	8.0
El Lago city, Harris County	1 364	2.77	0.38	111	137	90.6	1.65	0.44	168	-	84.0
Elm Creek CDP, Maverick County	447	4.20	0.95	42	-	52.2	3.85	0.97	25	-	-
Elmendorf city, Bexar County	215	3.20	0.65	10	20	59.0	2.78	0.79	23	-	-
El Paso city, El Paso County	182 177	3.23	0.54	11 291	16 940	94.2	2.81	0.72	31 412	858	48.7
El Refugio CDP, Starr County	100	3.79	0.77	8	-	88.1	2.42	0.66	12	-	-
Elsa city, Hidalgo County	1 534	3.89	0.82	36	290	90.5	2.61	0.76	168	19	26.9
Emhouse town, Navarro County	46	3.67	0.73	4	2	67.4	2.00	0.50	-	-	-
Emory city, Rains County	430	2.34	0.45	31	50	87.7	2.27	0.51	73	6	18.9
Encantada-Ranchito El Calaboz CDP, Cameron County	497	4.41	0.87	26	76	86.4	5.20	1.28	14	4	-
Enchanted Oaks town, Henderson County	231	1.94	0.34	29	-	96.7	3.81	0.61	13	-	-
Encinal city, La Salle County	225	3.05	0.70	16	40	70.2	2.86	0.70	9	-	-
Encino CDP, Brooks County	65	2.81	0.74	-	-	83.0	2.11	0.54	-	-	-
Ennis city, Ellis County	5 306	2.92	0.50	312	539	95.9	3.03	0.70	762	38	17.1
Escobares CDP, Starr County	497	3.93	0.83	36	38	95.5	2.76	0.83	65	-	-

Table 24. **Owner and Renter Household Characteristics: 2000**—Con.

[Data based on a sample (except Tables 65-68). For information on confidentiality protection, coverage, sampling error, and nonsampling error, see Appendix G.
For location of definitions, see "How to Use This Census Report"]

State County Place	Occupied housing units	Owner-occupied housing units: Average household size	Occupants per room	Year householder moved into unit: 1999 to March 2000	1969 or earlier	Percent 1 unit, detached or attached	Renter-occupied housing units: Average household size	Occupants per room	Year householder moved into unit: 1999 to March 2000	1969 or earlier	Percent 5 or more units in structure
PLACE—Con.											
Estelline town, Hall County	70	2.35	0.45	9	7	100.0	1.90	0.45	7	4	-
Euless city, Tarrant County	19 189	2.79	0.46	1 125	787	97.1	2.08	0.57	5 353	36	68.7
Eureka city, Navarro County	132	2.48	0.42	10	20	69.9	3.53	0.64	8	2	-
Eustace city, Henderson County	370	2.94	0.51	47	32	88.0	1.92	0.44	63	-	15.3
Evadale CDP, Jasper County	535	2.59	0.49	30	76	66.5	3.01	0.64	29	-	-
Evant town	162	2.07	0.38	15	19	100.0	3.62	0.70	18	-	-
Coryell County (part)	108	1.99	0.37	11	13	100.0	2.78	0.56	16	-	-
Hamilton County (part)	54	2.22	0.40	4	6	100.0	5.69	1.01	2	-	-
Everman city, Tarrant County	1 926	2.92	0.53	142	270	98.4	3.36	0.77	118	5	28.9
Fabens CDP, El Paso County	2 088	3.67	0.74	147	263	70.2	4.07	0.97	219	5	24.9
Fairchilds village, Fort Bend County	215	3.57	0.59	4	12	70.2	2.38	0.55	11	3	-
Fairfield city, Freestone County	1 236	2.51	0.46	75	148	86.0	2.23	0.52	123	9	21.9
Fair Oaks Ranch city	1 744	2.77	0.34	190	11	100.0	3.00	0.44	50	-	13.1
Bexar County (part)	1 418	2.72	0.34	128	11	100.0	3.00	0.44	50	-	13.1
Comal County (part)	82	3.63	0.41	46	-	100.0	-	(X)	-	-	(X)
Kendall County (part)	244	2.70	0.34	16	-	100.0	-	(X)	-	-	(X)
Fairview town, Collin County	833	3.20	0.38	143	24	97.5	1.81	0.38	27	-	-
Falcon Heights CDP, Starr County	108	3.85	1.09	9	20	83.3	-	(X)	-	-	(X)
Falcon Lake Estates CDP, Zapata County	264	2.80	0.58	17	6	55.7	0.88	0.22	43	-	-
Falcon Mesa CDP, Zapata County	207	2.23	0.47	36	25	53.3	2.50	0.63	-	-	100.0
Falcon Village CDP, Starr County	34	-	(X)	-	-	(X)	2.00	0.29	23	-	-
Falfurrias city, Brooks County	1 809	2.53	0.48	37	382	92.2	3.68	0.84	242	-	12.4
Falls City city, Karnes County	222	2.42	0.43	6	53	86.0	3.43	0.81	26	-	3.9
Falman-County Acres CDP, San Patricio County	94	2.84	0.54	9	-	14.8	2.15	0.55	8	-	-
Farmers Branch city, Dallas County	9 808	2.85	0.45	610	1 250	96.7	2.92	0.69	1 329	26	56.0
Farmersville city, Collin County	1 110	2.92	0.50	79	108	96.2	2.19	0.49	188	4	29.9
Farwell city, Parmer County	514	2.61	0.47	35	63	91.4	2.46	0.56	32	-	8.3
Fate city, Rockwall County	177	2.65	0.44	40	13	100.0	2.33	0.46	8	2	-
Fayetteville city, Fayette County	120	2.25	0.39	6	15	89.6	2.63	0.46	5	2	-
Faysville CDP, Hidalgo County	73	4.88	1.05	-	10	78.6	3.59	0.84	10	-	-
Ferris city	651	2.98	0.51	24	50	95.0	3.04	0.70	76	-	5.7
Dallas County (part)	-	-	(X)	-	-	(X)	-	(X)	-	-	(X)
Ellis County (part)	651	2.98	0.51	24	50	95.0	3.04	0.70	76	-	5.7
Fifth Street CDP, Fort Bend County	510	4.84	1.03	32	31	64.9	2.74	0.78	50	28	-
Flatonia town, Fayette County	503	2.71	0.49	27	77	72.5	2.35	0.55	30	18	6.7
Florence city, Williamson County	401	2.76	0.50	22	41	79.0	2.77	0.61	76	-	4.0
Floresville city, Wilson County	1 912	2.86	0.51	95	295	82.2	2.89	0.68	216	30	12.2
Flowella CDP, Brooks County	58	4.05	0.90	8	23	86.2	-	(X)	-	-	(X)
Flower Mound town	16 306	3.14	0.40	3 325	49	97.9	2.96	0.57	565	-	19.2
Denton County (part)	16 306	3.14	0.40	3 325	49	97.9	2.96	0.57	565	-	19.2
Tarrant County (part)	-	-	(X)	-	-	(X)	-	(X)	-	-	(X)
Floydada city, Floyd County	1 353	2.58	0.47	99	191	95.7	3.36	0.88	183	16	3.8
Follett city, Lipscomb County	179	2.13	0.34	9	26	83.4	3.21	0.53	18	-	-
Forest Hill city, Tarrant County	3 685	2.93	0.52	156	353	97.9	3.57	0.73	198	21	3.0
Forney city, Kaufman County	1 906	2.96	0.51	197	82	91.7	2.59	0.59	143	-	24.5
Forsan city, Howard County	84	2.83	0.49	3	23	82.7	2.44	0.46	7	-	-
Fort Bliss CDP, El Paso County	1 527	5.88	1.34	25	-	100.0	3.50	0.67	973	-	1.7
Fort Davis CDP, Jeff Davis County	420	2.41	0.42	40	69	68.8	2.78	0.59	51	4	-
Fort Hancock CDP, Hudspeth County	519	3.41	0.68	33	30	54.3	4.04	0.87	15	-	-
Fort Hood CDP	5 783	4.54	0.83	23	-	100.0	3.91	0.75	3 212	-	6.4
Bell County (part)	3 266	3.82	0.75	14	-	100.0	3.82	0.75	1 710	-	4.9
Coryell County (part)	2 517	5.47	0.92	9	-	100.0	4.04	0.75	1 502	-	8.4
Fort Stockton city, Pecos County	2 794	2.86	0.51	145	377	87.2	2.49	0.63	435	-	27.1
Fort Worth city	195 146	2.85	0.49	13 882	16 501	95.9	2.44	0.64	41 458	681	52.0
Denton County (part)	32	3.00	0.41	-	9	83.3	1.50	0.50	-	-	-
Tarrant County (part)	195 114	2.85	0.49	13 882	16 492	95.9	2.44	0.64	41 458	681	52.0
Four Corners CDP, Fort Bend County	776	3.70	0.52	70	22	85.5	4.38	1.02	38	-	-
Fowlerton CDP, La Salle County	39	1.51	0.26	-	-	79.5	-	(X)	-	-	(X)
Franklin city, Robertson County	530	2.51	0.44	32	70	79.1	2.35	0.55	115	1	9.5
Frankston town, Anderson County	471	2.46	0.45	28	87	77.5	2.34	0.55	44	6	31.1
Fredericksburg city, Gillespie County	3 712	2.28	0.40	265	483	94.5	2.12	0.51	481	36	24.8
Freeport city, Brazoria County	4 156	3.21	0.61	189	359	92.5	2.85	0.72	1 063	15	32.7
Freer city, Duval County	1 118	2.89	0.57	67	154	73.4	3.18	0.79	89	4	18.9
Fresno CDP, Fort Bend County	1 897	3.45	0.57	268	72	78.2	3.80	0.82	121	2	-
Friendswood city	10 024	2.99	0.41	675	208	98.2	2.23	0.51	920	-	54.4
Galveston County (part)	7 138	3.07	0.40	519	181	98.0	2.09	0.48	424	-	50.8
Harris County (part)	2 886	2.72	0.44	156	27	99.1	2.37	0.53	496	-	57.8
Friona city, Parmer County	1 269	3.20	0.58	84	112	90.0	2.45	0.56	188	4	9.1
Frisco city	12 051	2.95	0.40	2 694	88	97.6	1.97	0.46	1 534	-	50.6
Collin County (part)	10 665	3.01	0.42	2 125	82	97.4	2.02	0.47	1 275	-	45.6
Denton County (part)	1 386	2.49	0.29	569	6	98.8	1.60	0.41	259	-	87.3
Fritch city	882	2.61	0.47	63	103	93.6	1.81	0.37	62	6	-
Hutchinson County (part)	879	2.61	0.47	63	103	93.6	1.81	0.37	62	6	-
Moore County (part)	3	3.00	0.43	-	-	100.0	-	(X)	-	-	(X)
Fronton CDP, Starr County	139	4.83	1.15	-	52	80.6	-	(X)	-	-	(X)
Frost city, Navarro County	238	2.75	0.47	10	33	87.9	3.48	0.70	13	2	-
Fruitvale city, Van Zandt County	158	2.60	0.50	5	2	74.7	2.13	0.49	40	-	-

Table 24. **Owner and Renter Household Characteristics: 2000**—Con.

[Data based on a sample (except Tables 65-68). For information on confidentiality protection, coverage, sampling error, and nonsampling error, see Appendix G.
For location of definitions, see "How to Use This Census Report"]

State County Place	Occupied housing units	Owner-occupied housing units: Average household size	Occupants per room	Year householder moved into unit: 1999 to March 2000	1969 or earlier	Percent 1 unit, detached or attached	Renter-occupied housing units: Average household size	Occupants per room	Year householder moved into unit: 1999 to March 2000	1969 or earlier	Percent 5 or more units in structure
PLACE—Con.											
Fulshear city, Fort Bend County	246	2.75	0.43	16	18	84.4	3.36	0.73	10	-	-
Fulton town, Aransas County	695	2.18	0.49	75	25	44.2	2.49	0.67	86	-	2.1
Gainesville city, Cooke County	5 956	2.57	0.45	402	769	92.8	2.44	0.57	1 269	35	20.1
Galena Park city, Harris County	3 047	3.45	0.65	156	689	97.7	3.54	0.89	191	45	21.9
Gallatin city, Cherokee County	150	2.39	0.41	9	27	69.7	3.61	0.81	9	2	-
Galveston city, Galveston County	23 806	2.51	0.43	951	2 348	91.0	2.14	0.56	5 631	308	52.4
Ganado city, Jackson County	661	2.73	0.46	41	109	90.4	3.07	0.71	74	6	11.6
Garceno CDP, Starr County	375	4.24	0.83	34	43	90.2	4.40	1.05	23	-	-
Gardendale CDP, Ector County	426	2.63	0.48	58	19	64.3	3.18	0.60	26	15	9.7
Garden Ridge city, Comal County	687	2.85	0.37	88	15	99.4	2.39	0.42	5	-	-
Garfield CDP, Travis County	585	2.83	0.51	23	17	49.5	2.54	0.59	41	-	-
Garland city	73 234	3.00	0.49	5 262	3 743	98.6	2.81	0.71	11 433	104	56.3
Collin County (part)	-	-	(X)	-	-	(X)	-	(X)	-	-	(X)
Dallas County (part)	73 234	3.00	0.49	5 262	3 743	98.6	2.81	0.71	11 433	104	56.3
Rockwall County (part)	-	-	(X)	-	-	(X)	-	(X)	-	-	(X)
Garrett town, Ellis County	144	2.76	0.52	10	9	61.0	3.05	0.66	17	-	-
Garrison city, Nacogdoches County	300	2.59	0.46	14	28	74.7	2.74	0.62	38	2	23.5
Gary City town, Panola County	114	2.53	0.45	2	16	70.3	4.92	0.85	4	1	-
Gatesville city, Coryell County	2 546	2.61	0.46	107	199	93.7	2.20	0.53	546	-	14.4
Georgetown city, Williamson County	10 430	2.56	0.41	1 121	243	98.7	2.37	0.57	1 594	33	38.8
George West city, Live Oak County	881	2.76	0.52	67	117	88.5	2.83	0.69	91	11	17.4
Geronimo CDP, Guadalupe County	204	2.95	0.47	4	8	62.3	3.24	0.58	6	-	-
Gholson city, McLennan County	358	2.73	0.49	46	48	73.4	2.62	0.54	29	3	6.6
Giddings city, Lee County	1 641	2.94	0.53	99	202	83.6	2.35	0.57	263	18	23.8
Gilmer city, Upshur County	1 867	2.21	0.38	136	213	92.1	2.36	0.58	307	12	13.3
Girard CDP, Kent County	22	3.55	0.66	-	2	90.9	-	(X)	-	-	(X)
Gladewater city	2 263	2.42	0.42	130	242	93.1	2.82	0.65	401	8	9.2
Gregg County (part)	1 408	2.44	0.42	90	148	92.6	2.47	0.59	330	8	8.7
Upshur County (part)	855	2.40	0.41	40	94	93.6	4.40	0.89	71	-	11.8
Glenn Heights city	2 343	3.09	0.55	258	21	80.5	3.12	0.70	392	-	-
Dallas County (part)	1 827	3.03	0.57	203	21	74.4	3.14	0.71	372	-	-
Ellis County (part)	516	3.23	0.52	55	-	96.1	2.88	0.63	20	-	-
Glen Rose city, Somervell County	809	2.54	0.47	54	71	84.7	2.54	0.62	156	2	23.0
Godley city, Johnson County	300	3.15	0.54	18	16	86.8	2.58	0.51	54	-	11.0
Goldsmith city, Ector County	100	2.22	0.37	10	11	79.0	3.84	0.73	10	3	-
Goldthwaite city, Mills County	736	2.12	0.37	41	95	93.7	2.50	0.56	78	1	-
Goliad city, Goliad County	754	2.53	0.44	59	105	84.0	2.53	0.63	112	4	10.3
Golinda city	165	2.53	0.45	4	25	92.2	2.81	0.63	15	2	-
Falls County (part)	137	2.48	0.45	4	21	94.5	2.70	0.59	10	2	-
McLennan County (part)	28	2.84	0.47	-	4	78.9	3.11	0.78	5	-	-
Gonzales city, Gonzales County	2 560	2.87	0.51	103	309	85.6	2.48	0.62	371	87	14.4
Goodlow city, Navarro County	98	2.36	0.43	9	18	83.1	2.33	0.54	4	-	-
Goodrich city, Polk County	93	2.66	0.57	7	4	67.5	3.62	0.67	1	4	-
Gordon city, Palo Pinto County	196	2.22	0.39	15	26	82.1	2.55	0.53	17	4	-
Goree city, Knox County	117	2.61	0.50	18	10	85.9	3.83	0.82	10	-	-
Gorman city, Eastland County	460	2.70	0.51	16	52	85.9	1.91	0.47	25	9	13.3
Graford city, Palo Pinto County	223	2.81	0.51	21	18	66.5	2.26	0.54	22	-	-
Graham city, Young County	3 373	2.37	0.42	223	338	94.1	2.74	0.62	487	7	13.0
Granbury city, Hood County	2 424	2.53	0.43	138	93	94.4	1.90	0.47	532	15	45.9
Grand Acres CDP, Cameron County	55	4.04	0.84	-	16	96.0	2.60	0.65	5	-	-
Grandfalls town, Ward County	155	2.75	0.52	9	23	88.1	2.41	0.61	17	3	4.3
Grand Prairie city	43 618	3.07	0.52	3 370	1 961	93.3	2.63	0.70	8 416	116	57.7
Dallas County (part)	33 311	3.06	0.53	2 421	1 862	92.3	2.84	0.73	5 362	116	47.7
Ellis County (part)	-	-	(X)	-	-	(X)	-	(X)	-	-	(X)
Tarrant County (part)	10 307	3.12	0.49	949	99	97.5	2.13	0.60	3 054	-	81.4
Grand Saline city, Van Zandt County	1 092	2.73	0.49	66	109	92.2	2.45	0.61	159	-	3.4
Grandview city, Johnson County	497	2.83	0.50	46	47	88.8	2.01	0.47	58	-	29.1
Granger city, Williamson County	501	2.54	0.48	36	54	87.3	2.33	0.60	36	8	4.1
Granite Shoals city, Burnet County	842	2.41	0.49	102	27	75.0	2.56	0.62	59	-	-
Granjeno city, Hidalgo County	97	3.34	0.69	7	35	96.7	5.29	1.06	-	-	-
Grape Creek CDP, Tom Green County	1 124	2.70	0.51	126	19	65.9	3.26	0.76	118	-	8.9
Grapeland city, Houston County	586	2.26	0.40	27	61	85.2	2.58	0.62	50	5	6.9
Grapevine city	15 742	2.94	0.41	1 475	291	95.7	2.15	0.55	3 137	-	62.9
Dallas County (part)	-	-	(X)	-	-	(X)	-	(X)	-	-	(X)
Denton County (part)	-	-	(X)	-	-	(X)	-	(X)	-	-	(X)
Tarrant County (part)	15 742	2.94	0.41	1 475	291	95.7	2.15	0.55	3 137	-	62.9
Grays Prairie village, Kaufman County	90	3.08	0.52	11	6	65.8	2.55	0.51	6	-	-
Greatwood CDP, Fort Bend County	2 214	2.97	0.35	346	-	99.6	2.26	0.31	50	-	-
Green Valley Farms CDP, Cameron County	163	5.44	1.09	7	-	71.2	1.67	0.47	24	-	-
Greenville city, Hunt County	9 148	2.75	0.47	515	914	97.0	2.35	0.57	1 815	26	48.0
Gregory city, San Patricio County	657	3.79	0.73	16	137	98.3	2.89	0.70	78	3	8.2
Grey Forest city, Bexar County	191	2.37	0.42	12	36	100.0	1.83	0.48	10	2	-
Groesbeck city, Limestone County	1 300	2.50	0.44	75	108	91.6	2.76	0.62	205	7	13.1
Groom town, Carson County	234	2.34	0.38	12	33	94.0	2.71	0.51	15	-	-
Groves city, Jefferson County	6 203	2.59	0.46	375	1 286	98.2	2.28	0.53	495	31	30.2
Groveton city, Trinity County	442	2.25	0.43	29	58	79.3	2.48	0.61	49	4	22.8
Gruver city, Hansford County	439	2.61	0.43	24	40	93.5	2.76	0.57	50	-	12.2
Guerra CDP, Jim Hogg County	5	2.60	0.65	-	-	100.0	-	(X)	-	-	(X)
Gun Barrel City town, Henderson County	2 206	2.28	0.45	252	50	60.4	2.32	0.51	168	8	16.4
Gunter city, Grayson County	323	2.99	0.52	23	24	84.9	3.27	0.76	29	-	8.1
Gustine town, Comanche County	189	2.16	0.42	19	19	96.2	3.52	0.74	11	3	-
Hackberry town, Denton County	167	2.96	0.61	11	5	22.7	5.08	1.39	4	-	-
Hale Center city, Hale County	798	2.76	0.52	52	69	88.7	2.86	0.65	120	12	6.6

Table 24. **Owner and Renter Household Characteristics: 2000**—Con.

[Data based on a sample (except Tables 65-68). For information on confidentiality protection, coverage, sampling error, and nonsampling error, see Appendix G.
For location of definitions, see "How to Use This Census Report"]

State County Place	Occupied housing units	Owner-occupied housing units: Average household size	Occupants per room	Year householder moved into unit: 1999 to March 2000	1969 or earlier	Percent 1 unit, detached or attached	Renter-occupied housing units: Average household size	Occupants per room	Year householder moved into unit: 1999 to March 2000	1969 or earlier	Percent 5 or more units in structure
PLACE—Con.											
Hallettsville city, Lavaca County	1 014	2.32	0.39	36	181	91.2	2.22	0.49	88	-	11.0
Hallsburg city, McLennan County	198	2.52	0.45	17	30	74.4	3.09	0.68	13	3	-
Hallsville city, Harrison County	973	2.74	0.47	107	68	88.8	2.73	0.60	122	7	1.2
Haltom City city, Tarrant County	15 019	2.76	0.49	934	1 806	92.4	2.38	0.65	2 972	42	54.5
Hamilton city, Hamilton County	1 225	2.33	0.41	140	128	95.3	2.32	0.50	118	18	9.9
Hamlin city	923	2.52	0.45	45	144	92.9	1.97	0.41	77	-	-
Fisher County (part)	-	-	(X)	-	-	(X)	-	(X)	-	-	(X)
Jones County (part)	923	2.52	0.45	45	144	92.9	1.97	0.41	77	-	-
Happy town	261	2.31	0.42	4	39	83.4	2.66	0.56	31	-	-
Randall County (part)	12	2.88	0.55	-	-	50.0	1.75	0.29	-	-	-
Swisher County (part)	249	2.29	0.41	4	39	84.9	2.72	0.58	31	-	-
Hardin city, Liberty County	296	2.64	0.49	19	44	69.8	3.04	0.70	29	-	-
Harker Heights city, Bell County	6 224	2.79	0.45	581	199	77.9	2.72	0.60	1 706	8	15.1
Harlingen city, Cameron County	19 029	3.07	0.58	1 037	1 885	86.2	2.75	0.73	3 330	164	36.0
Harper CDP, Gillespie County	413	2.62	0.49	24	29	70.1	1.96	0.40	62	-	6.7
Hart city, Castro County	369	3.39	0.66	15	36	81.0	2.97	0.63	29	2	-
Hartley CDP, Hartley County	144	3.04	0.50	16	11	71.3	2.73	0.52	38	2	-
Haskell city, Haskell County	1 285	2.13	0.39	87	192	96.4	2.79	0.59	187	-	5.3
Haslet city	384	2.97	0.44	45	17	99.4	2.55	0.46	19	-	-
Denton County (part)	-	-	(X)	-	-	(X)	-	(X)	-	-	(X)
Tarrant County (part)	384	2.97	0.44	45	17	99.4	2.55	0.46	19	-	-
Havana CDP, Hidalgo County	118	3.99	0.77	4	4	87.0	5.80	1.23	-	3	-
Hawk Cove city, Hunt County	154	2.84	0.52	7	7	48.9	2.76	0.53	7	-	-
Hawkins city, Wood County	491	2.63	0.46	39	46	85.1	2.28	0.47	54	6	3.1
Hawley city, Jones County	253	2.68	0.48	26	33	81.7	2.49	0.46	22	-	-
Hays city, Hays County	109	2.83	0.46	15	13	100.0	1.91	0.34	2	-	-
Hearne city, Robertson County	1 681	2.51	0.46	68	244	91.3	2.67	0.67	257	10	4.3
Heath city, Rockwall County	1 307	3.02	0.38	235	18	98.1	2.62	0.56	20	-	-
Hebbronville CDP, Jim Hogg County	1 593	2.78	0.52	141	287	85.0	3.00	0.67	159	20	12.5
Hebron town, Denton County	254	3.28	0.38	184	6	97.2	1.00	0.17	-	-	-
Hedley city, Donley County	162	2.42	0.44	6	17	88.0	1.92	0.47	9	-	-
Hedwig Village city, Harris County	957	2.57	0.33	56	121	82.0	2.16	0.58	149	-	85.1
Heidelberg CDP, Hidalgo County	402	3.61	0.85	-	61	86.6	3.67	1.01	25	-	-
Helotes city, Bexar County	1 490	2.97	0.41	347	85	99.4	2.35	0.44	28	2	-
Hemphill city, Sabine County	470	2.39	0.43	30	58	72.1	2.33	0.53	68	-	10.9
Hempstead city, Waller County	1 638	2.65	0.47	114	123	64.2	2.82	0.63	238	60	27.4
Henderson city, Rusk County	4 420	2.52	0.43	232	543	96.8	2.43	0.55	533	29	23.5
Henrietta city, Clay County	1 316	2.57	0.45	137	178	89.5	2.02	0.41	121	5	1.4
Hereford city, Deaf Smith County	4 811	3.08	0.56	303	380	95.1	2.77	0.65	752	10	16.8
Hermleigh CDP, Scurry County	162	2.47	0.47	17	28	80.0	3.34	0.72	7	2	-
Hewitt city, McLennan County	3 900	2.84	0.47	440	9	97.6	2.54	0.54	528	-	22.7
Hickory Creek town, Denton County	765	2.63	0.40	59	38	96.0	3.10	0.59	29	-	-
Hico city, Hamilton County	565	2.40	0.44	29	57	88.8	2.24	0.51	62	2	7.7
Hidalgo city, Hidalgo County	1 757	4.44	0.89	207	93	92.3	3.54	1.03	157	13	10.9
Higgins city, Lipscomb County	202	2.28	0.39	12	23	91.2	2.68	0.54	8	-	-
Highland Haven city, Burnet County	220	2.03	0.35	31	4	99.1	2.00	0.38	4	-	-
Highland Park town, Dallas County	3 578	2.66	0.32	278	424	95.0	1.65	0.36	267	15	55.4
Highlands CDP, Harris County	2 519	2.85	0.51	144	249	82.6	2.46	0.61	196	27	2.3
Highland Village city, Denton County	3 869	3.16	0.39	445	35	99.5	2.76	0.39	59	-	-
Hill Country Village city, Bexar County	348	2.98	0.35	20	46	99.4	2.89	0.65	5	-	-
Hillcrest village, Brazoria County	261	2.66	0.38	13	45	99.2	3.71	0.63	5	-	-
Hillsboro city, Hill County	2 902	2.76	0.48	160	247	90.8	2.55	0.60	425	22	21.3
Hilltop CDP, Frio County	97	3.42	0.86	7	-	38.1	-	(X)	-	-	(X)
Hilshire Village city, Harris County	285	2.53	0.33	20	55	100.0	2.60	0.38	1	-	20.0
Hitchcock city, Galveston County	2 364	2.63	0.47	142	343	86.3	2.61	0.59	270	20	22.6
Holiday Lakes town, Brazoria County	345	3.25	0.72	29	6	59.7	3.02	0.70	24	-	-
Holland town, Bell County	387	2.74	0.49	16	34	80.9	3.08	0.77	38	2	56.7
Holliday city, Archer County	616	2.68	0.48	50	50	83.9	2.29	0.49	68	7	22.7
Hollywood Park town, Bexar County	1 098	2.53	0.35	30	178	98.2	1.29	0.37	134	-	65.2
Homestead Meadows North CDP, El Paso County	1 154	3.82	0.68	146	-	53.1	3.94	0.90	56	-	-
Homestead Meadows South CDP, El Paso County	1 498	4.42	0.82	61	-	67.5	4.86	0.93	70	-	-
Hondo city, Medina County	2 220	2.79	0.49	168	327	79.0	3.09	0.71	323	19	15.0
Honey Grove city, Fannin County	697	2.39	0.42	50	64	95.8	2.26	0.52	107	-	11.6
Hooks city, Bowie County	1 214	2.45	0.44	111	132	73.8	2.47	0.60	181	5	24.5
Horizon City city, El Paso County	1 680	3.22	0.51	249	10	93.6	3.62	0.70	132	-	19.9
Horseshoe Bay CDP	1 611	2.13	0.35	231	39	86.5	1.72	0.37	132	-	13.5
Burnet County (part)	264	2.80	0.45	43	5	67.8	1.81	0.35	20	-	-
Llano County (part)	1 347	2.00	0.33	188	34	90.3	1.70	0.38	112	-	15.8
Houston city	718 231	2.85	0.47	33 564	50 592	92.8	2.53	0.72	170 887	2 953	68.4
Fort Bend County (part)	9 739	3.36	0.56	744	75	98.4	3.66	0.66	613	-	1.6
Harris County (part)	708 262	2.84	0.47	32 806	50 508	92.7	2.52	0.72	170 117	2 953	68.7
Montgomery County (part)	230	2.66	0.37	14	9	100.0	1.69	0.49	157	-	83.4
Howardwick city, Donley County	210	1.97	0.36	25	-	63.7	2.54	0.50	3	-	-
Howe town, Grayson County	931	2.79	0.51	84	84	83.2	2.45	0.58	133	5	40.6
Hubbard city, Hill County	628	2.34	0.41	49	86	86.7	2.81	0.59	87	5	11.3
Hudson city, Angelina County	1 237	3.09	0.57	161	58	62.8	2.65	0.59	152	-	-
Hudson Bend CDP, Travis County	1 073	2.19	0.43	202	40	70.5	2.38	0.61	69	-	-
Hudson Oaks city, Parker County	538	3.07	0.44	40	8	92.8	2.60	0.65	30	1	14.3
Hughes Springs city	789	2.29	0.41	22	119	88.0	2.28	0.58	150	15	15.1
Cass County (part)	787	2.29	0.41	22	119	88.0	2.27	0.57	150	15	15.2
Morris County (part)	2	-	(X)	-	-	(X)	3.50	0.88	-	-	-

Table 24. **Owner and Renter Household Characteristics: 2000**—Con.

[Data based on a sample (except Tables 65-68). For information on confidentiality protection, coverage, sampling error, and nonsampling error, see Appendix G.
For location of definitions, see "How to Use This Census Report"]

State County Place	Occupied housing units	Owner-occupied housing units: Average household size	Occupants per room	Year householder moved into unit: 1999 to March 2000	1969 or earlier	Percent 1 unit, detached or attached	Renter-occupied housing units: Average household size	Occupants per room	Year householder moved into unit: 1999 to March 2000	1969 or earlier	Percent 5 or more units in structure
PLACE—Con.											
Humble city, Harris County	5 474	2.79	0.47	321	183	83.1	2.51	0.67	1 415	30	63.2
Hungerford CDP, Wharton County	165	2.88	0.48	6	35	80.1	2.00	0.29	9	-	-
Hunters Creek Village city, Harris County	1 471	2.94	0.33	75	316	100.0	3.95	0.45	19	-	-
Huntington city, Angelina County	753	2.61	0.48	61	69	73.8	3.03	0.71	120	6	9.9
Huntsville city, Walker County	10 231	2.56	0.43	523	456	79.3	2.11	0.56	3 426	36	57.1
Hurst city, Tarrant County	14 101	2.61	0.40	750	1 605	98.7	2.46	0.61	2 500	31	59.0
Hutchins city, Dallas County	937	2.81	0.55	110	82	61.0	3.23	0.69	66	2	6.0
Hutto city, Williamson County	406	3.03	0.52	72	32	99.1	3.79	0.77	29	3	-
Huxley city, Shelby County	135	2.37	0.42	8	31	65.1	1.33	0.21	2	-	-
Idalou city, Lubbock County	796	2.89	0.50	36	71	99.3	2.33	0.61	76	8	21.6
Impact town, Taylor County	13	3.38	0.66	-	3	100.0	1.20	0.21	-	-	-
Imperial CDP, Pecos County	165	2.58	0.47	19	25	74.3	3.12	0.56	10	-	-
Indian Hills CDP, Hidalgo County	450	4.96	1.33	78	8	80.5	4.65	1.32	43	-	-
Indian Lake town, Cameron County	227	2.22	0.53	22	8	7.6	2.07	0.51	16	-	-
Industry city, Austin County	113	2.51	0.44	4	12	69.8	2.88	0.68	7	-	-
Inez CDP, Victoria County	651	2.89	0.50	83	34	78.1	3.68	0.71	24	7	-
Ingleside city	2 964	3.18	0.59	256	133	96.0	2.34	0.55	513	-	34.0
Nueces County (part)	-	-	(X)	-	-	(X)	-	(X)	-	-	(X)
San Patricio County (part)	2 964	3.18	0.59	256	133	96.0	2.34	0.55	513	-	34.0
Ingleside on the Bay city, San Patricio County	263	2.53	0.47	42	19	99.0	2.49	0.54	37	2	11.8
Ingram city, Kerr County	645	2.69	0.51	69	28	63.5	2.99	0.64	79	2	-
Iowa Colony village, Brazoria County	277	2.75	0.50	25	21	63.5	3.54	0.77	12	-	-
Iowa Park city, Wichita County	2 467	2.61	0.46	194	306	91.6	2.47	0.55	236	-	17.9
Iraan city, Pecos County	440	3.14	0.54	27	42	81.4	3.10	0.64	51	-	-
Iredell city, Bosque County	161	2.40	0.45	21	12	92.7	2.19	0.47	26	3	-
Irving city, Dallas County	76 262	2.84	0.47	3 550	3 896	93.8	2.29	0.67	25 316	85	77.3
Italy town, Ellis County	658	2.89	0.50	54	62	96.0	3.52	0.74	67	4	10.9
Itasca city, Hill County	549	2.60	0.46	25	54	82.3	2.82	0.62	60	7	7.4
Jacinto City city, Harris County	2 900	3.63	0.74	137	359	96.3	3.07	0.79	357	-	31.5
Jacksboro city, Jack County	1 389	2.40	0.44	85	197	94.1	2.75	0.61	202	4	4.7
Jacksonville city, Cherokee County	4 889	2.77	0.48	310	453	91.9	2.62	0.63	967	19	28.6
Jamaica Beach city, Galveston County	489	2.18	0.43	79	7	99.8	2.25	0.52	49	-	8.0
Jasper city, Jasper County	2 887	2.57	0.43	203	319	76.7	2.74	0.64	459	20	20.7
Jayton city, Kent County	211	2.34	0.44	17	37	86.1	1.95	0.39	9	-	-
Jefferson city, Marion County	868	2.31	0.42	44	106	82.7	2.03	0.46	138	8	14.8
Jersey Village city, Harris County	2 879	2.87	0.37	175	74	98.3	1.70	0.51	905	-	85.3
Jewett city, Leon County	347	2.81	0.51	23	18	59.7	2.17	0.52	54	3	5.2
Joaquin city, Shelby County	347	2.69	0.47	14	38	69.3	2.72	0.62	30	4	34.9
Johnson City city, Blanco County	444	2.49	0.45	38	44	75.1	2.86	0.68	50	2	10.1
Jolly city, Clay County	65	2.93	0.50	2	9	100.0	1.90	0.45	-	-	-
Jollyville CDP	5 786	2.97	0.44	488	-	97.7	2.06	0.48	967	-	39.1
Travis County (part)	343	2.76	0.43	40	-	100.0	2.72	0.44	30	-	13.8
Williamson County (part)	5 443	2.99	0.44	448	-	97.6	2.03	0.48	937	-	40.0
Jones Creek village, Brazoria County	807	2.85	0.50	44	116	81.4	2.39	0.51	41	4	-
Jonestown city, Travis County	684	2.42	0.50	60	10	81.7	2.54	0.59	80	-	-
Josephine city	204	2.99	0.55	7	13	76.8	2.48	0.56	8	-	-
Collin County (part)	198	2.98	0.54	7	13	76.4	2.42	0.56	8	-	-
Hunt County (part)	6	3.67	0.92	-	-	100.0	3.00	0.60	-	-	-
Joshua city, Johnson County	1 635	2.79	0.48	174	40	82.6	2.60	0.63	177	-	10.9
Jourdanton city, Atascosa County	1 256	3.37	0.64	113	111	62.7	1.84	0.46	63	13	13.6
Junction city, Kimble County	1 044	2.51	0.47	53	181	83.3	2.49	0.60	133	12	19.2
Justin city, Denton County	663	2.82	0.44	76	54	99.6	2.44	0.53	54	5	32.9
Karnes City city, Karnes County	1 012	2.71	0.50	54	166	84.4	2.91	0.66	133	11	10.7
Katy city	3 870	3.03	0.47	365	115	91.8	2.90	0.70	394	-	39.9
Fort Bend County (part)	424	2.25	0.42	17	9	62.5	1.90	0.58	112	-	80.4
Harris County (part)	3 144	3.09	0.49	328	106	92.4	3.48	0.76	256	-	18.3
Waller County (part)	302	2.78	0.37	20	-	100.0	2.16	0.50	26	-	54.1
Kaufman city, Kaufman County	2 223	3.08	0.56	116	145	98.9	2.39	0.56	326	21	19.2
K-Bar Ranch CDP, Jim Wells County	123	3.63	0.73	14	-	72.3	6.75	1.37	24	-	-
Keene city, Johnson County	1 668	3.27	0.57	75	52	86.3	2.16	0.55	421	19	25.9
Keller city, Tarrant County	8 800	3.12	0.41	1 706	135	98.7	2.85	0.56	278	6	1.3
Kemah city, Galveston County	906	3.16	0.49	70	48	94.9	2.12	0.52	287	-	59.2
Kemp town, Kaufman County	460	2.76	0.47	26	32	90.9	2.00	0.47	54	4	-
Kempner city, Lampasas County	359	2.89	0.49	36	4	74.4	2.34	0.52	42	-	-
Kendleton city, Fort Bend County	179	2.49	0.45	5	38	84.8	2.80	0.57	14	1	14.6
Kenedy city, Karnes County	1 247	2.55	0.48	25	154	83.6	3.13	0.72	196	17	14.5
Kenefick town, Liberty County	244	2.83	0.51	22	10	53.0	2.67	0.57	4	-	-
Kennard city, Houston County	107	2.62	0.49	5	9	80.5	2.90	0.64	16	-	-
Kennedale city, Tarrant County	2 133	3.06	0.49	211	113	84.9	2.50	0.62	343	-	18.6
Kerens city, Navarro County	688	2.58	0.45	40	105	95.1	2.33	0.56	88	4	11.0
Kermit city, Winkler County	2 084	2.68	0.50	180	347	92.4	2.89	0.63	163	15	8.4
Kerrville city, Kerr County	8 678	2.22	0.39	589	623	86.1	2.23	0.54	1 350	-	35.1
Kilgore city	4 349	2.64	0.47	240	557	91.5	2.13	0.50	607	33	28.1
Gregg County (part)	3 359	2.71	0.48	123	382	88.4	2.10	0.51	541	23	30.8
Rusk County (part)	990	2.48	0.44	117	175	98.9	2.47	0.44	66	10	-
Killeen city, Bell County	32 452	2.98	0.53	2 060	1 209	91.8	2.39	0.62	11 339	46	38.7
Kingsbury CDP, Guadalupe County	246	2.56	0.45	17	50	68.5	1.82	0.36	11	-	-
Kingsland CDP, Llano County	2 103	2.16	0.42	259	31	68.8	2.01	0.50	129	6	7.7
Kingsville city, Kleberg County	8 927	2.76	0.49	371	1 011	93.6	2.69	0.67	2 185	66	29.3
Kirby city, Bexar County	2 982	2.99	0.53	148	279	89.9	2.72	0.60	211	8	12.6
Kirbyville city, Jasper County	825	2.43	0.44	59	97	82.0	2.34	0.56	132	2	13.0
Kirvin town, Freestone County	44	2.91	0.53	2	3	61.8	2.20	0.48	6	2	-

Table 24. **Owner and Renter Household Characteristics: 2000**—Con.

[Data based on a sample (except Tables 65-68). For information on confidentiality protection, coverage, sampling error, and nonsampling error, see Appendix G.
For location of definitions, see "How to Use This Census Report"]

State County Place	Occupied housing units	Owner-occupied housing units: Average household size	Occupants per room	Year householder moved into unit: 1999 to March 2000	1969 or earlier	Percent 1 unit, detached or attached	Renter-occupied housing units: Average household size	Occupants per room	Year householder moved into unit: 1999 to March 2000	1969 or earlier	Percent 5 or more units in structure
PLACE—Con.											
Knippa CDP, Uvalde County	260	3.47	0.67	14	17	60.2	2.23	0.52	40	-	-
Knollwood village, Grayson County	142	2.77	0.57	49	-	3.9	1.43	0.29	7	-	-
Knox City town, Knox County	483	2.34	0.42	44	64	92.2	2.44	0.55	39	2	-
Kosse town, Limestone County	198	2.41	0.43	8	20	77.2	2.64	0.60	24	5	28.3
Kountze city, Hardin County	752	2.58	0.46	53	77	72.3	2.83	0.61	95	2	10.4
Kress city, Swisher County	266	2.86	0.54	17	34	86.1	3.70	0.80	33	-	-
Krugerville city, Denton County	326	2.69	0.45	29	15	97.0	4.23	0.79	7	-	-
Krum city, Denton County	680	2.90	0.51	103	37	98.1	2.98	0.56	54	-	2.0
Kyle city, Hays County	1 488	3.26	0.60	263	85	79.5	3.22	0.80	138	-	3.5
La Blanca CDP, Hidalgo County	571	4.21	0.87	46	10	80.6	3.98	0.76	20	-	-
La Casita-Garciasville CDP, Starr County	583	3.63	0.87	18	85	92.9	4.27	1.24	27	-	-
Lackland AFB CDP, Bexar County	172	1.27	0.25	-	-	18.2	3.75	0.64	52	-	26.7
LaCoste city, Medina County	412	3.03	0.56	38	84	60.5	3.16	0.67	33	4	-
Lacy-Lakeview city, McLennan County	2 498	2.60	0.47	110	218	89.1	2.15	0.59	688	7	60.4
Ladonia town, Fannin County	285	2.29	0.40	27	39	85.0	3.00	0.59	19	4	3.4
La Feria city, Cameron County	1 976	3.06	0.62	71	210	74.9	2.94	0.75	205	8	21.5
La Feria North CDP, Cameron County	51	3.56	0.65	-	-	72.0	3.42	0.57	9	-	-
Lago CDP, Cameron County	51	4.49	1.04	-	8	100.0	2.83	0.57	-	-	-
Lago Vista city, Travis County	1 932	2.33	0.41	343	17	89.3	2.29	0.59	249	-	51.2
La Grange city, Fayette County	1 775	2.71	0.46	85	256	83.5	1.99	0.51	186	-	21.2
La Grulla city, Starr County	390	2.91	0.58	5	117	96.4	4.12	0.90	20	2	-
Laguna Heights CDP, Cameron County	517	2.90	0.74	28	47	56.9	4.91	1.62	83	-	2.3
Laguna Seca CDP, Hidalgo County	52	3.47	0.77	2	8	63.8	3.00	0.79	3	-	-
Laguna Vista town, Cameron County	586	2.62	0.47	47	10	84.0	3.26	0.71	87	-	56.3
La Homa CDP, Hidalgo County	2 477	4.28	0.93	312	11	82.6	3.99	1.16	217	-	8.6
La Joya city, Hidalgo County	865	4.07	0.82	55	64	93.3	3.17	0.84	94	-	7.1
Lake Bridgeport city, Wise County	133	2.54	0.52	7	5	73.1	3.44	0.78	11	-	-
Lake Brownwood CDP, Brown County	685	2.21	0.45	35	7	65.2	2.68	0.56	60	5	-
Lake City town, San Patricio County	213	2.04	0.39	15	7	67.3	2.06	0.45	13	-	-
Lake Dallas city, Denton County	2 185	2.85	0.46	216	63	84.2	2.44	0.56	329	-	28.1
Lakehills CDP, Bandera County	1 814	2.52	0.49	257	40	60.6	2.14	0.42	87	24	-
Lake Jackson city, Brazoria County	9 599	2.97	0.44	732	736	98.9	2.21	0.52	1 538	18	55.8
Lake Kiowa CDP, Cooke County	855	2.12	0.35	148	-	100.0	3.31	0.57	46	-	-
Lakeport city, Gregg County	349	2.44	0.45	53	29	63.4	2.62	0.55	11	-	-
Lakeshore Gardens-Hidden Acres CDP, San Patricio County	290	2.34	0.46	10	11	66.7	2.18	0.48	-	-	-
Lakeside town, San Patricio County	136	2.81	0.50	11	4	83.9	2.00	0.61	2	-	-
Lakeside town, Tarrant County	407	2.47	0.39	41	88	100.0	2.33	0.52	9	-	-
Lakeside City town, Archer County	351	2.81	0.44	30	13	97.9	2.56	0.45	3	2	-
Lake Tanglewood village, Randall County	353	2.24	0.33	31	20	100.0	3.38	0.59	8	-	-
Lakeview town, Hall County	50	2.51	0.47	4	-	97.1	3.60	0.69	6	-	-
Lake View CDP, Val Verde County	85	1.73	0.35	23	-	-	2.42	0.37	7	-	-
Lakeway city, Travis County	3 194	2.57	0.36	440	-	97.1	2.35	0.45	305	-	5.7
Lakewood Village city, Denton County	123	2.82	0.43	12	2	100.0	4.50	0.74	2	-	-
Lake Worth city, Tarrant County	1 658	2.62	0.48	125	267	97.7	3.00	0.66	111	6	3.1
La Marque city, Galveston County	5 275	2.57	0.45	355	877	93.9	2.68	0.64	545	38	25.2
Lamesa city, Dawson County	3 701	2.81	0.50	127	571	94.4	2.22	0.52	415	16	9.8
Lampasas city, Lampasas County	2 558	2.59	0.47	115	257	96.5	2.47	0.60	313	19	26.9
Lancaster city, Dallas County	9 206	2.96	0.50	656	624	97.6	2.36	0.61	1 581	-	53.9
La Paloma CDP, Cameron County	98	3.67	0.68	-	17	100.0	5.52	0.92	-	-	-
La Paloma-Lost Creek CDP, Nueces County	66	3.87	0.76	7	-	64.8	5.33	1.19	3	-	-
La Porte city, Harris County	10 905	3.00	0.50	1 199	471	92.7	2.58	0.61	1 104	7	39.2
La Presa CDP, Webb County	143	3.90	1.11	-	9	78.1	2.87	1.00	16	-	-
La Pryor CDP, Zavala County	466	3.19	0.71	35	81	74.3	3.59	0.99	27	6	3.3
La Puerta CDP, Starr County	422	4.12	0.80	56	27	95.4	2.61	0.87	10	-	35.5
Laredo city, Webb County	46 907	3.87	0.72	3 724	3 837	81.6	3.40	0.92	6 898	442	29.2
Laredo Ranchettes CDP, Webb County	410	4.56	1.11	29	-	73.2	3.37	1.31	16	-	-
Larga Vista CDP, Webb County	194	3.63	0.79	34	-	68.6	3.46	1.26	16	-	-
La Rosita CDP, Starr County	410	4.04	0.88	12	43	92.6	4.03	1.32	52	-	-
Lasana CDP, Cameron County	18	2.78	0.78	-	-	88.9	-	(X)	-	-	(X)
Lasara CDP, Willacy County	259	3.95	0.84	41	26	89.0	3.48	0.85	18	-	-
Las Colonias CDP, Zavala County	62	3.98	0.95	9	-	22.0	3.14	0.63	-	-	-
Las Lomas CDP, Starr County	579	4.17	0.99	35	-	91.2	2.86	0.84	82	-	-
Las Lomitas CDP, Jim Hogg County	69	4.39	0.83	26	-	26.6	7.60	2.53	5	-	-
Las Palmas-Juarez CDP, Cameron County	382	4.17	0.84	19	37	95.3	3.44	0.81	26	-	-
Las Quintas Fronterizas CDP, Maverick County	452	4.16	1.00	29	8	79.3	4.03	1.25	62	-	5.9
Latexo city, Houston County	118	2.63	0.46	10	9	75.0	2.20	0.49	14	-	-
Laughlin AFB CDP, Val Verde County	658	2.54	0.50	26	-	15.4	2.99	0.59	411	-	2.4
Laureles CDP, Cameron County	849	4.38	0.98	62	39	73.5	3.02	0.72	71	-	-
La Vernia city, Wilson County	322	2.51	0.44	41	22	87.3	3.50	0.82	23	-	25.9
La Victoria CDP, Starr County	405	3.99	0.89	8	17	100.0	4.63	2.03	25	-	28.6
La Villa city, Hidalgo County	324	3.92	0.85	24	89	96.7	4.55	1.03	18	-	-
Lavon town, Collin County	129	2.77	0.46	13	7	98.3	4.44	0.74	6	-	-
La Ward city, Jackson County	63	3.26	0.62	8	12	86.0	2.23	0.51	7	3	-
Lawn town, Taylor County	136	2.65	0.48	8	22	76.6	2.58	0.60	6	-	-
League City city	16 168	2.93	0.43	2 106	422	95.9	2.26	0.54	1 931	15	54.3
Galveston County (part)	16 123	2.93	0.43	2 106	422	95.9	2.26	0.54	1 931	15	54.3
Harris County (part)	45	3.07	0.54	-	-	100.0	-	(X)	-	-	(X)
Leakey city, Real County	169	2.19	0.42	8	28	77.5	2.55	0.54	18	-	-
Leander city	2 506	2.92	0.50	434	13	92.9	2.97	0.61	137	-	-
Travis County (part)	-	-	(X)	-	-	(X)	-	(X)	-	-	(X)
Williamson County (part)	2 506	2.92	0.50	434	13	92.9	2.97	0.61	137	-	-
Leary city, Bowie County	225	2.43	0.46	8	23	52.4	1.88	0.38	15	2	-
Lefors town, Gray County	229	2.42	0.44	14	44	85.1	2.82	0.61	13	-	-
Leona city, Leon County	73	2.21	0.40	4	11	68.2	3.29	0.51	3	-	-

Table 24. **Owner and Renter Household Characteristics: 2000**—Con.

[Data based on a sample (except Tables 65-68). For information on confidentiality protection, coverage, sampling error, and nonsampling error, see Appendix G.
For location of definitions, see "How to Use This Census Report"]

State County Place	Occupied housing units	Owner-occupied housing units: Average household size	Occupants per room	Year householder moved into unit: 1999 to March 2000	1969 or earlier	Percent 1 unit, detached or attached	Renter-occupied housing units: Average household size	Occupants per room	Year householder moved into unit: 1999 to March 2000	1969 or earlier	Percent 5 or more units in structure
PLACE—Con.											
Leonard city, Fannin County	687	2.80	0.49	46	42	93.7	2.32	0.52	98	6	3.3
Leon Valley city, Bexar County	3 562	2.71	0.42	207	157	97.9	2.38	0.59	471	-	56.6
Leroy city, McLennan County	128	2.59	0.45	7	19	92.6	3.57	0.71	-	-	-
Levelland city, Hockley County	4 571	2.61	0.46	254	452	92.4	2.84	0.65	648	19	19.1
Lewisville city	30 025	2.95	0.47	2 892	378	89.6	2.13	0.58	8 197	7	78.8
Dallas County (part)	-	-	(X)	-	-	(X)	-	(X)	-	-	(X)
Denton County (part)	30 025	2.95	0.47	2 892	378	89.6	2.13	0.58	8 197	7	78.8
Lexington town, Lee County	449	2.55	0.44	34	48	71.3	2.51	0.54	54	4	12.7
Liberty city, Liberty County	2 874	2.74	0.46	171	361	81.5	2.48	0.55	356	9	20.3
Liberty City CDP, Gregg County	663	2.82	0.46	78	41	90.7	2.27	0.56	72	-	-
Liberty Hill city, Williamson County	504	2.93	0.51	75	53	63.0	3.13	0.67	73	-	-
Lincoln Park town, Denton County	182	2.40	0.49	54	-	1.4	4.34	0.94	23	-	-
Lindale town, Smith County	1 085	2.71	0.48	103	84	97.8	2.52	0.57	202	-	15.2
Linden city, Cass County	935	2.30	0.42	31	115	86.6	2.13	0.49	140	-	11.1
Lindsay town, Cooke County	276	3.00	0.49	23	36	100.0	2.47	0.51	21	-	-
Lindsay CDP, Reeves County	128	3.09	0.61	5	7	53.1	-	(X)	-	-	(X)
Lipan city, Hood County	169	2.87	0.51	19	22	82.5	1.42	0.29	12	2	-
Lipscomb CDP, Lipscomb County	23	1.47	0.24	3	2	89.5	3.00	0.60	2	-	-
Little Elm town, Denton County	1 204	2.97	0.51	455	18	69.8	3.50	0.84	103	-	13.1
Littlefield city, Lamb County	2 418	2.65	0.48	166	312	96.3	2.62	0.58	286	-	10.8
Little River-Academy city, Bell County	587	2.85	0.52	43	76	89.6	2.66	0.56	70	6	2.1
Live Oak city, Bexar County	3 403	2.81	0.47	293	55	98.5	2.30	0.50	401	-	31.8
Liverpool city, Brazoria County	150	2.68	0.51	10	8	80.7	2.53	0.61	11	-	-
Livingston town, Polk County	2 088	2.63	0.42	155	111	84.8	2.28	0.58	403	21	24.9
Llano city, Llano County	1 350	2.45	0.44	72	148	81.2	2.25	0.51	172	-	8.6
Llano Grande CDP, Hidalgo County	907	3.51	0.74	94	44	66.0	3.97	0.94	46	-	-
Lockhart city, Caldwell County	3 580	2.88	0.50	133	312	89.0	2.71	0.65	648	8	19.6
Lockney town, Floyd County	693	2.86	0.50	42	90	92.3	3.15	0.71	65	4	2.2
Log Cabin city, Henderson County	295	2.72	0.61	20	-	17.5	2.35	0.76	16	-	-
Lolita CDP, Jackson County	193	2.89	0.52	16	28	71.2	2.18	0.49	7	-	-
Loma Linda East CDP, Jim Wells County	24	4.33	0.81	-	6	41.7	-	(X)	-	-	(X)
Lometa city, Lampasas County	275	2.32	0.42	18	26	83.6	3.20	0.70	47	-	1.3
Lone Oak town, Hunt County	183	2.48	0.44	36	17	72.5	3.88	0.80	22	-	-
Lone Star city, Morris County	663	2.33	0.41	28	92	92.9	2.61	0.59	115	2	7.8
Longview city	28 311	2.67	0.44	1 668	2 195	94.1	2.25	0.56	5 425	83	41.2
Gregg County (part)	27 738	2.67	0.44	1 626	2 123	94.0	2.25	0.56	5 353	69	41.3
Harrison County (part)	573	2.50	0.40	42	72	98.0	2.62	0.60	72	14	37.1
Lopeno CDP, Zapata County	66	4.23	0.83	7	-	65.2	-	(X)	-	-	(X)
Lopezville CDP, Hidalgo County	933	4.56	1.12	52	51	90.7	4.15	1.33	161	10	5.9
Loraine town, Mitchell County	255	2.63	0.52	27	29	89.3	2.83	0.66	9	3	4.9
Lorena city, McLennan County	541	2.86	0.48	42	24	96.3	2.23	0.51	61	-	22.6
Lorenzo city, Crosby County	477	2.81	0.51	19	48	93.8	3.13	0.76	77	8	12.8
Los Alvarez CDP, Starr County	426	4.03	0.79	26	34	77.0	2.82	0.75	15	-	-
Los Angeles Subdivision CDP, Willacy County	21	5.70	1.14	-	5	100.0	1.64	0.86	5	-	-
Los Ebanos CDP, Hidalgo County	142	2.20	0.44	-	69	93.4	5.00	1.59	9	7	-
Los Fresnos city, Cameron County	1 293	3.60	0.67	134	131	90.9	3.18	0.79	104	7	-
Los Indios town, Cameron County	281	4.17	0.79	22	51	86.6	3.17	0.82	8	2	-
Lost Creek CDP, Travis County	1 568	2.99	0.38	146	28	96.3	3.17	0.47	49	-	-
Los Villareales CDP, Starr County	219	3.30	0.71	-	15	80.3	3.99	0.93	38	10	-
Los Ybanez city, Dawson County	11	2.50	0.63	-	-	100.0	4.40	2.00	-	-	-
Lott city, Falls County	299	2.52	0.42	22	56	89.3	2.46	0.59	31	6	2.4
Louise CDP, Wharton County	334	2.77	0.46	22	66	88.7	2.47	0.48	44	-	-
Lovelady city, Houston County	234	2.28	0.39	14	23	80.7	3.51	0.78	26	3	-
Lowry Crossing city, Collin County	420	2.76	0.44	69	12	99.0	2.38	0.48	14	-	-
Lozano CDP, Cameron County	94	3.35	0.81	-	47	92.6	-	(X)	-	-	(X)
Lubbock city, Lubbock County	77 500	2.66	0.46	4 657	5 242	95.7	2.22	0.58	19 114	149	42.5
Lucas city, Collin County	947	3.18	0.41	114	31	98.3	1.88	0.34	26	-	-
Lueders city	135	2.43	0.45	17	6	91.5	1.28	0.25	8	-	-
Jones County (part)	135	2.43	0.45	17	6	91.5	1.28	0.25	8	-	-
Shackelford County (part)	-	-	(X)	-	-	(X)	-	(X)	-	-	(X)
Lufkin city, Angelina County	12 241	2.68	0.45	694	1 124	92.8	2.42	0.60	2 483	82	38.0
Luling city, Caldwell County	1 798	2.72	0.49	50	194	88.8	2.89	0.70	299	8	25.4
Lumberton city, Hardin County	3 183	2.83	0.47	237	81	74.2	2.57	0.55	376	-	33.9
Lyford city, Willacy County	569	3.39	0.68	26	118	89.9	4.04	0.97	37	-	-
Lyford South CDP, Willacy County	65	4.24	0.77	-	16	100.0	3.47	0.81	-	-	-
Lytle city	816	2.91	0.52	59	74	80.0	3.09	0.72	70	10	15.6
Atascosa County (part)	687	2.91	0.52	49	66	80.4	3.14	0.73	68	6	17.3
Bexar County (part)	6	1.25	0.36	2	-	-	6.50	0.93	-	-	-
Medina County (part)	123	2.95	0.53	8	8	81.1	2.18	0.51	2	4	-
Mabank town	823	2.86	0.52	103	78	76.9	2.11	0.49	155	-	14.6
Henderson County (part)	129	1.90	0.34	24	-	93.7	3.53	0.79	44	-	22.7
Kaufman County (part)	694	2.99	0.55	79	78	74.6	1.72	0.41	111	-	12.4
McAllen city, Hidalgo County	33 101	3.36	0.60	2 504	2 092	89.3	2.86	0.75	5 452	107	37.9
McCamey city, Upton County	689	2.67	0.50	39	89	82.8	2.62	0.63	60	2	-
McGregor city	1 687	2.70	0.48	120	289	92.3	2.48	0.59	295	-	17.3
Coryell County (part)	-	-	(X)	-	-	(X)	-	(X)	-	-	(X)
McLennan County (part)	1 687	2.70	0.48	120	289	92.3	2.48	0.59	295	-	17.3
McKinney city, Collin County	18 178	3.04	0.41	2 923	482	97.5	2.54	0.65	3 101	39	52.1
McLean town, Gray County	340	2.03	0.36	38	62	94.0	2.21	0.46	14	5	-
McLendon-Chisholm city, Rockwall County	308	3.05	0.44	37	4	99.0	2.00	0.28	5	-	-
McQueeney CDP, Guadalupe County	1 014	2.59	0.45	154	41	64.6	1.96	0.41	106	-	4.5

Table 24. **Owner and Renter Household Characteristics: 2000**—Con.

[Data based on a sample (except Tables 65-68). For information on confidentiality protection, coverage, sampling error, and nonsampling error, see Appendix G.
For location of definitions, see "How to Use This Census Report"]

State County Place	Occupied housing units	Owner-occupied housing units: Average household size	Occupants per room	Year householder moved into unit: 1999 to March 2000	1969 or earlier	Percent 1 unit, detached or attached	Renter-occupied housing units: Average household size	Occupants per room	Year householder moved into unit: 1999 to March 2000	1969 or earlier	Percent 5 or more units in structure
PLACE—Con.											
Madisonville city, Madison County	1 479	2.63	0.47	139	158	83.8	2.86	0.70	210	16	10.0
Magnolia city, Montgomery County	425	2.85	0.46	44	19	87.3	1.74	0.42	35	3	29.1
Malakoff city, Henderson County	858	2.45	0.45	35	108	82.1	2.36	0.55	115	-	30.9
Malone town, Hill County	109	2.51	0.48	7	8	90.6	3.04	0.57	9	-	8.3
Manor city, Travis County	412	3.21	0.64	19	45	71.5	2.47	0.59	49	2	9.2
Mansfield city	9 136	3.15	0.46	1 685	255	92.4	2.81	0.62	431	31	18.5
Ellis County (part)	69	3.14	0.54	13	23	85.5	-	(X)	-	-	(X)
Johnson County (part)	220	4.10	0.68	28	-	5.9	1.41	0.49	12	20	-
Tarrant County (part)	8 847	3.12	0.46	1 644	232	94.6	2.85	0.62	419	11	19.0
Manvel city, Brazoria County	1 057	2.81	0.47	109	73	75.8	2.34	0.54	41	-	1.7
Marathon CDP, Brewster County	209	2.62	0.48	43	20	75.3	1.75	0.37	28	-	-
Marble Falls city, Burnet County	1 926	2.58	0.47	173	77	83.5	2.44	0.62	443	-	22.1
Marfa city, Presidio County	872	2.40	0.43	61	162	84.0	2.26	0.52	117	9	0.8
Marietta town, Cass County	64	2.25	0.42	3	22	92.2	-	(X)	-	-	(X)
Marion city, Guadalupe County	367	2.95	0.58	9	44	88.5	3.02	0.67	10	2	-
Markham CDP, Matagorda County	376	3.04	0.55	18	75	86.2	2.50	0.55	33	7	-
Marlin city, Falls County	2 387	2.49	0.42	83	254	98.1	2.44	0.56	389	25	21.9
Marquez city, Leon County	100	2.20	0.42	5	10	72.7	2.75	0.61	4	-	-
Marshall city, Harrison County	8 707	2.54	0.43	437	1 254	94.5	2.59	0.57	1 075	90	22.4
Marshall Creek town, Denton County	146	2.54	0.48	27	-	5.5	4.74	1.18	15	-	-
Mart city	838	2.61	0.42	42	111	91.6	2.30	0.49	121	6	16.8
Limestone County (part)	-	-	(X)	-	-	(X)	-	(X)	-	-	(X)
McLennan County (part)	838	2.61	0.42	42	111	91.6	2.30	0.49	121	6	16.8
Martindale city, Caldwell County	351	2.89	0.52	34	53	77.5	2.86	0.67	39	5	4.3
Mason city, Mason County	924	2.52	0.46	58	123	92.2	1.75	0.42	79	9	9.2
Matador town, Motley County	316	2.23	0.40	25	57	94.8	2.96	0.62	24	2	14.7
Mathis city, San Patricio County	1 497	3.25	0.62	49	329	90.4	3.53	0.82	108	13	6.9
Maud city, Bowie County	433	2.18	0.41	18	98	75.4	2.39	0.62	36	-	1.2
Mauriceville CDP, Orange County	989	2.89	0.50	101	21	64.9	3.37	0.75	23	-	6.0
Maypearl city, Ellis County	251	3.11	0.53	18	20	92.0	2.92	0.60	28	-	-
Meadow town, Terry County	212	2.99	0.52	11	23	89.8	2.98	0.63	17	-	-
Meadowlakes city, Burnet County	573	2.26	0.35	108	-	99.6	2.37	0.41	18	-	-
Meadows Place city, Fort Bend County	1 607	3.04	0.43	162	26	100.0	2.44	0.33	31	-	-
Medina CDP, Zapata County	790	3.89	0.90	91	10	57.6	3.45	0.80	30	-	-
Megargel town, Archer County	107	2.62	0.48	2	10	84.8	1.86	0.37	16	-	-
Melissa city, Collin County	444	2.93	0.42	66	14	86.1	2.86	0.57	51	2	-
Melvin town, McCulloch County	72	1.84	0.39	7	18	100.0	4.36	1.02	5	-	-
Memphis city, Hall County	1 028	2.32	0.41	65	162	96.9	2.40	0.54	144	4	17.7
Menard city, Menard County	668	2.45	0.47	51	96	84.7	2.37	0.53	87	7	9.9
Mercedes city, Hidalgo County	4 106	3.26	0.63	150	650	80.8	3.58	0.99	644	72	15.6
Meridian city, Bosque County	525	2.77	0.48	59	36	94.6	2.26	0.54	77	4	3.5
Merkel town, Taylor County	1 005	2.57	0.47	93	112	82.6	2.32	0.49	120	-	-
Mertens town, Hill County	61	2.41	0.44	11	13	98.1	5.29	1.54	4	-	-
Mertzon city, Irion County	321	2.73	0.49	23	23	80.1	2.22	0.51	27	3	-
Mesquite city	44 077	2.99	0.49	3 303	2 651	99.2	2.47	0.62	7 148	63	58.4
Dallas County (part)	44 077	2.99	0.49	3 303	2 651	99.2	2.47	0.62	7 148	63	58.4
Kaufman County (part)	-	-	(X)	-	-	(X)	-	(X)	-	-	(X)
Mexia city, Limestone County	2 395	2.46	0.44	206	166	91.7	2.80	0.62	349	-	8.7
Miami city, Roberts County	241	2.24	0.38	23	36	94.1	3.21	0.51	12	2	-
Midland city	35 698	2.84	0.45	2 410	2 671	97.0	2.21	0.56	6 308	82	51.7
Martin County (part)	-	-	(X)	-	-	(X)	-	(X)	-	-	(X)
Midland County (part)	35 698	2.84	0.45	2 410	2 671	97.0	2.21	0.56	6 308	82	51.7
Midlothian city, Ellis County	2 667	2.96	0.51	301	119	88.8	2.61	0.63	295	-	34.0
Midway city, Madison County	126	2.40	0.42	12	13	79.4	3.34	0.61	17	2	-
Midway North CDP, Hidalgo County	748	5.13	0.99	90	-	87.0	3.20	0.84	63	-	-
Midway South CDP, Hidalgo County	364	4.30	0.94	16	10	96.7	4.33	1.30	-	-	11.1
Mila Doce CDP, Hidalgo County	1 054	4.55	0.94	130	-	82.2	4.30	1.05	72	-	-
Milam CDP, Sabine County	591	2.24	0.45	106	21	54.8	2.75	0.62	30	-	-
Milano city, Milam County	154	2.74	0.50	6	14	70.6	2.36	0.51	8	-	-
Mildred town, Navarro County	135	2.71	0.46	12	6	66.9	4.65	0.87	9	-	-
Miles city, Runnels County	305	2.79	0.50	16	33	82.6	2.81	0.55	29	4	-
Milford town, Ellis County	255	2.61	0.49	17	41	84.3	2.55	0.55	5	2	-
Miller's Cove town, Titus County	35	3.91	1.39	-	-	-	3.63	0.71	2	-	-
Millican town, Brazos County	48	2.42	0.45	-	-	100.0	-	(X)	-	-	(X)
Millsap town, Parker County	141	2.65	0.52	12	14	86.5	2.97	0.59	9	3	-
Mineola city, Wood County	1 779	2.31	0.40	124	140	95.4	2.78	0.65	262	5	5.6
Mineral Wells city	5 740	2.46	0.45	408	530	90.2	2.68	0.64	1 001	27	20.6
Palo Pinto County (part)	5 709	2.47	0.45	406	530	90.5	2.68	0.64	999	27	20.7
Parker County (part)	31	1.78	0.38	2	-	43.5	2.63	0.60	2	-	-
Mingus city, Palo Pinto County	103	2.36	0.44	4	15	78.6	2.26	0.58	10	-	15.8
Mirando City CDP, Webb County	197	3.46	0.70	9	38	63.5	4.37	1.07	13	4	-
Mission city, Hidalgo County	13 863	3.31	0.63	1 288	758	83.6	3.30	0.83	1 553	49	19.2
Mission Bend CDP	8 997	3.46	0.56	960	16	99.4	3.25	0.62	428	-	19.8
Fort Bend County (part)	5 540	3.52	0.59	621	9	99.4	2.98	0.55	232	-	0.8
Harris County (part)	3 457	3.36	0.52	339	7	99.5	3.56	0.70	196	-	42.5
Missouri City city	17 024	3.10	0.43	2 009	134	99.7	2.86	0.49	548	-	15.9
Fort Bend County (part)	15 222	3.11	0.43	1 843	86	99.6	2.85	0.49	530	-	17.3
Harris County (part)	1 802	2.98	0.47	166	48	100.0	2.99	0.50	18	-	-
Mobeetie city, Wheeler County	44	2.00	0.38	8	4	68.6	3.89	0.67	4	-	-
Mobile City city, Rockwall County	60	2.80	0.88	2	-	-	4.36	1.02	20	-	-

Table 24. **Owner and Renter Household Characteristics: 2000**—Con.

[Data based on a sample (except Tables 65-68). For information on confidentiality protection, coverage, sampling error, and nonsampling error, see Appendix G.
For location of definitions, see "How to Use This Census Report"]

State County Place	Occupied housing units	Owner-occupied housing units: Average household size	Occupants per room	Year householder moved into unit: 1999 to March 2000	1969 or earlier	Percent 1 unit, detached or attached	Renter-occupied housing units: Average household size	Occupants per room	Year householder moved into unit: 1999 to March 2000	1969 or earlier	Percent 5 or more units in structure
PLACE—Con.											
Monahans city	2 499	2.66	0.48	158	324	91.8	2.76	0.70	244	16	17.2
Ward County (part)	2 499	2.66	0.48	158	324	91.8	2.76	0.70	244	16	17.2
Winkler County (part)	-	-	(X)	-	-	(X)	-	(X)	-	-	(X)
Mont Belvieu city	793	2.89	0.45	108	13	91.4	2.73	0.71	89	-	68.3
Chambers County (part)	793	2.89	0.45	108	13	91.4	2.73	0.71	89	-	68.3
Liberty County (part)	-	-	(X)	-	-	(X)	-	(X)	-	-	(X)
Monte Alto CDP, Hidalgo County	425	3.93	0.77	33	68	91.1	3.55	0.98	38	-	8.0
Montgomery city, Montgomery County	197	2.53	0.43	22	16	62.8	1.85	0.35	8	-	-
Moody city, McLennan County	532	2.73	0.50	29	52	82.8	2.16	0.50	72	-	2.5
Moore CDP, Frio County	269	2.81	0.56	28	17	65.3	2.47	0.49	10	-	-
Moore Station city, Henderson County	75	2.93	0.63	4	5	62.7	2.69	0.60	-	-	-
Morales-Sanchez CDP, Zapata County	27	2.05	0.80	7	-	40.0	0.71	0.71	7	-	-
Moran city, Shackelford County	94	2.40	0.43	10	11	91.3	2.86	0.49	2	2	-
Morgan city, Bosque County	168	2.87	0.59	14	15	63.6	3.16	0.72	22	-	-
Morgan Farm Area CDP, San Patricio County	153	3.30	0.62	22	-	49.6	4.05	0.73	14	-	-
Morgan's Point city, Harris County	107	2.15	0.29	16	10	97.6	1.91	0.43	5	-	-
Morgan's Point Resort city, Bell County	1 117	2.77	0.47	161	14	84.9	2.15	0.52	71	-	15.0
Morning Glory CDP, El Paso County	111	4.17	0.80	10	-	87.1	6.80	1.36	-	-	-
Morse CDP, Hansford County	64	2.72	0.50	3	10	88.4	3.05	0.59	5	-	-
Morton city, Cochran County	755	2.77	0.55	56	124	87.9	3.27	0.69	91	-	-
Moulton town, Lavaca County	383	2.46	0.43	18	68	89.2	1.84	0.44	32	6	21.8
Mountain City city, Hays County	211	2.97	0.42	26	-	100.0	5.60	0.86	1	-	-
Mount Calm city, Hill County	115	2.44	0.44	4	27	78.6	3.00	0.54	2	2	-
Mount Enterprise city, Rusk County	199	2.29	0.43	10	36	78.7	2.77	0.44	8	3	-
Mount Pleasant city, Titus County	4 598	2.94	0.53	315	377	95.8	2.91	0.73	767	16	27.4
Mount Vernon town, Franklin County	911	2.47	0.42	70	77	93.9	2.26	0.53	138	5	15.8
Muenster city, Cooke County	580	2.56	0.44	42	101	92.9	2.46	0.54	42	3	-
Muleshoe city, Bailey County	1 573	2.66	0.48	112	147	96.1	3.03	0.67	203	7	11.3
Mullin town, Mills County	81	2.70	0.52	6	19	82.1	2.93	0.48	9	3	-
Munday city, Knox County	594	2.55	0.46	28	77	94.8	2.28	0.53	58	8	4.6
Muniz CDP, Hidalgo County	259	4.51	1.28	22	6	67.5	3.69	1.30	42	-	-
Murchison city, Henderson County	216	2.20	0.40	10	19	81.5	6.24	1.23	22	2	-
Murphy city, Collin County	1 026	3.04	0.40	275	5	99.6	2.81	0.44	20	-	-
Mustang town, Navarro County	9	1.50	0.50	2	-	-	4.00	0.91	3	-	-
Mustang Ridge city	257	3.05	0.56	14	20	54.8	3.04	0.57	-	-	-
Bastrop County (part)	-	-	(X)	-	-	(X)	-	(X)	-	-	(X)
Caldwell County (part)	120	2.97	0.55	5	5	41.6	3.00	0.68	-	-	-
Travis County (part)	137	3.12	0.57	9	15	65.1	3.13	0.42	-	-	-
Nacogdoches city, Nacogdoches County	11 264	2.45	0.41	507	606	89.7	2.23	0.58	3 488	55	44.2
Naples city, Morris County	634	2.32	0.41	38	122	87.5	2.02	0.47	90	5	27.5
Nash city, Bowie County	871	2.52	0.48	46	84	80.1	2.23	0.50	141	-	1.4
Nassau Bay city, Harris County	2 022	2.38	0.33	111	89	96.0	1.70	0.46	327	-	81.3
Natalia city, Medina County	528	3.25	0.62	33	90	67.8	3.15	0.82	53	2	9.7
Navarro town, Navarro County	67	3.38	0.59	4	9	67.2	4.17	1.04	3	-	-
Navasota city, Grimes County	2 386	2.85	0.48	161	218	79.5	2.62	0.64	395	30	15.7
Nazareth city, Castro County	128	2.67	0.45	6	15	81.0	3.54	0.67	7	4	-
Nederland city, Jefferson County	6 835	2.62	0.46	376	1 280	94.5	2.26	0.54	777	17	36.5
Needville city, Fort Bend County	906	2.80	0.48	76	118	90.1	2.31	0.55	116	9	20.4
Nesbitt town, Harrison County	114	2.58	0.45	9	13	50.5	2.00	0.43	3	-	-
Nevada city, Collin County	181	2.93	0.51	19	6	77.9	3.83	0.70	10	-	-
Newark city	308	2.76	0.51	27	27	60.2	3.15	0.73	54	-	23.0
Tarrant County (part)	-	-	(X)	-	-	(X)	-	(X)	-	-	(X)
Wise County (part)	308	2.76	0.51	27	27	60.2	3.15	0.73	54	-	23.0
New Berlin city, Guadalupe County	174	2.97	0.48	7	16	78.5	1.60	0.38	9	-	-
New Boston city, Bowie County	1 947	2.50	0.44	164	249	87.1	2.18	0.51	325	-	20.7
New Braunfels city	13 647	2.74	0.48	1 126	1 192	87.1	2.39	0.59	2 209	48	36.8
Comal County (part)	13 281	2.74	0.48	1 024	1 176	87.2	2.39	0.59	2 189	48	37.1
Guadalupe County (part)	366	2.72	0.49	102	16	85.6	2.97	0.61	20	-	-
Newcastle city, Young County	245	2.30	0.45	28	26	74.3	3.24	0.74	38	-	2.9
New Chapel Hill city, Smith County	214	2.51	0.45	26	23	87.0	3.86	0.81	13	-	-
New Deal town, Lubbock County	243	3.18	0.62	19	24	57.1	2.55	0.61	38	3	-
New Fairview city, Wise County	320	3.08	0.51	61	12	22.0	4.13	0.70	4	2	-
New Falcon CDP, Zapata County	73	2.79	0.54	-	10	100.0	3.69	1.07	-	-	-
New Home city, Lynn County	91	3.19	0.61	8	17	85.3	4.04	0.74	2	-	-
New Hope town, Collin County	226	3.00	0.47	15	16	86.6	3.00	0.58	-	1	-
New London city, Rusk County	342	2.68	0.50	34	41	76.0	2.70	0.51	17	2	-
New Summerfield city, Cherokee County	290	3.89	0.80	26	21	53.8	2.61	0.61	37	6	-
New Territory CDP, Fort Bend County	3 762	3.57	0.45	517	9	98.9	1.77	0.46	185	-	70.9
Newton city, Newton County	719	2.44	0.43	49	96	77.2	2.76	0.62	84	4	4.7
New Waverly city, Walker County	379	2.31	0.40	11	58	77.3	3.10	0.70	57	2	11.3
Neylandville town, Hunt County	22	1.95	0.34	-	11	95.0	1.00	0.20	-	-	-
Niederwald town	199	2.92	0.52	42	-	39.0	4.52	0.86	18	-	-
Caldwell County (part)	36	2.43	0.48	-	-	64.3	2.88	0.58	3	-	-
Hays County (part)	163	3.02	0.52	42	-	34.0	5.21	0.97	15	-	-
Nixon city	685	2.99	0.58	63	73	76.1	3.10	0.73	103	12	6.2
Gonzales County (part)	685	2.99	0.58	63	73	76.1	3.10	0.73	103	12	6.2
Wilson County (part)	-	-	(X)	-	-	(X)	-	(X)	-	-	(X)

Table 24. **Owner and Renter Household Characteristics: 2000**—Con.

[Data based on a sample (except Tables 65-68). For information on confidentiality protection, coverage, sampling error, and nonsampling error, see Appendix G.
For location of definitions, see "How to Use This Census Report"]

State County Place	Occupied housing units	Owner-occupied housing units: Average household size	Occupants per room	Year householder moved into unit: 1999 to March 2000	1969 or earlier	Percent 1 unit, detached or attached	Renter-occupied housing units: Average household size	Occupants per room	Year householder moved into unit: 1999 to March 2000	1969 or earlier	Percent 5 or more units in structure
PLACE—Con.											
Nocona city, Montague County	1 298	2.42	0.43	103	154	91.9	2.30	0.53	107	7	14.1
Nolanville city, Bell County	780	2.82	0.54	67	26	43.9	2.68	0.60	125	-	3.6
Nome city, Jefferson County	193	2.35	0.41	6	43	74.5	3.03	0.57	9	-	-
Noonday city, Smith County	210	2.65	0.42	27	22	88.4	2.00	0.45	14	2	-
Nordheim city, DeWitt County	135	2.44	0.45	5	18	89.1	2.38	0.53	4	-	-
Normangee town	275	2.49	0.44	28	34	75.8	2.93	0.59	37	-	15.7
Leon County (part)	257	2.51	0.44	25	34	74.0	3.02	0.61	32	-	16.7
Madison County (part)	18	2.15	0.48	3	-	100.0	1.40	0.23	5	-	-
Normanna CDP, Bee County	62	1.75	0.35	4	11	59.6	1.90	0.38	7	-	-
North Alamo CDP, Hidalgo County	569	3.43	0.69	95	-	51.0	3.86	1.11	46	-	-
North Cleveland city, Liberty County	97	2.23	0.44	6	13	61.3	3.88	0.96	-	-	-
Northcliff CDP, Guadalupe County	671	2.57	0.43	63	-	97.4	2.93	0.52	38	-	-
North Escobares CDP, Starr County	347	4.47	0.88	15	16	84.1	3.71	0.74	31	-	-
Northlake town, Denton County	312	2.93	0.51	30	10	38.4	2.58	0.53	65	2	-
North Pearsall CDP, Frio County	160	3.51	0.67	21	-	52.8	3.66	1.03	5	-	-
North Richland Hills city, Tarrant County	20 724	2.81	0.44	1 603	1 071	96.7	2.37	0.58	3 398	28	55.0
North San Pedro CDP, Nueces County	241	4.02	0.81	5	59	100.0	3.12	0.74	18	6	-
Novice city, Coleman County	61	2.56	0.47	5	6	77.8	3.29	0.49	4	-	-
Nurillo CDP, Hidalgo County	1 308	4.15	0.88	167	27	69.4	3.92	0.96	132	-	8.4
Oak Grove town, Kaufman County	264	2.85	0.46	10	4	99.1	2.88	0.61	18	-	-
Oakhurst city, San Jacinto County	90	2.55	0.42	5	17	82.4	3.63	0.66	3	-	-
Oak Leaf town, Ellis County	413	2.98	0.41	27	-	98.7	4.00	0.60	-	-	-
Oak Point city, Denton County	599	2.92	0.43	139	-	95.0	2.19	0.42	13	-	-
Oak Ridge town, Cooke County	72	2.51	0.59	18	-	14.5	3.71	0.90	13	-	-
Oak Ridge town, Kaufman County	149	2.79	0.47	13	9	69.7	3.75	0.50	2	-	-
Oak Ridge North city, Montgomery County	1 019	2.95	0.37	63	42	100.0	2.61	0.39	22	-	-
Oak Trail Shores CDP, Hood County	919	2.52	0.53	119	13	30.6	3.21	0.75	49	-	-
Oak Valley town, Navarro County	137	3.05	0.59	8	2	60.7	1.80	0.43	13	-	-
Oakwood town	196	2.18	0.40	13	34	73.4	2.52	0.47	17	2	-
Freestone County (part)	4	2.00	0.40	-	-	-	-	(X)	-	-	(X)
Leon County (part)	192	2.18	0.40	13	34	75.3	2.52	0.47	17	2	-
O'Brien city, Haskell County	54	2.62	0.48	2	16	84.0	2.00	0.40	2	-	-
Odem city, San Patricio County	768	3.05	0.57	31	119	93.8	3.77	0.89	99	2	8.8
Odessa city	33 680	2.91	0.51	1 934	3 906	94.6	2.17	0.56	6 101	143	53.0
Ector County (part)	33 371	2.91	0.51	1 868	3 906	94.5	2.17	0.56	6 101	143	53.0
Midland County (part)	309	2.93	0.39	66	-	100.0	-	(X)	-	-	(X)
O'Donnell city	371	2.49	0.48	24	55	92.5	3.73	0.91	11	4	3.8
Dawson County (part)	43	2.55	0.55	2	7	97.5	5.33	0.89	-	-	-
Lynn County (part)	328	2.48	0.47	22	48	91.7	3.67	0.91	11	4	4.0
Oglesby city, Coryell County	168	2.67	0.51	4	18	87.5	2.33	0.52	11	3	-
Oilton CDP, Webb County	87	3.57	0.74	2	14	78.7	2.08	0.57	4	-	-
Old River-Winfree city, Chambers County	487	2.81	0.50	38	27	55.3	3.43	0.73	36	-	-
Olivarez CDP, Hidalgo County	533	4.77	0.88	17	31	80.0	3.58	0.80	77	-	-
Olmito CDP, Cameron County	324	3.52	0.79	-	47	81.8	4.19	1.13	64	-	4.0
Olmos Park city, Bexar County	1 060	2.78	0.35	94	95	95.3	1.18	0.33	134	15	39.2
Olney city, Young County	1 412	2.30	0.41	59	136	93.8	2.35	0.56	215	10	20.4
Olton city, Lamb County	745	2.93	0.57	56	80	90.8	3.20	0.70	75	6	1.0
Omaha city, Morris County	409	2.53	0.45	32	34	88.0	2.04	0.47	52	2	1.8
Onalaska city, Polk County	530	2.18	0.44	62	8	64.4	2.40	0.59	44	-	7.2
Onion Creek CDP, Travis County	1 024	1.94	0.28	116	-	97.2	2.23	0.37	24	-	-
Opdyke West town, Hockley County	66	3.15	0.64	13	-	6.8	1.71	0.34	-	-	-
Orange city, Orange County	7 278	2.37	0.39	296	897	94.1	2.59	0.60	1 287	61	40.8
Orange Grove city, Jim Wells County	476	2.81	0.51	16	64	93.5	2.61	0.61	69	3	14.2
Orchard city, Fort Bend County	151	2.86	0.53	4	15	80.4	2.52	0.50	19	3	4.5
Ore City city, Upshur County	410	2.79	0.51	40	28	76.7	2.69	0.58	78	-	2.0
Overton city	929	2.36	0.41	56	121	89.8	2.70	0.59	105	10	4.4
Rusk County (part)	861	2.36	0.41	56	111	90.8	2.68	0.58	98	10	4.6
Smith County (part)	68	2.39	0.40	-	10	78.9	3.18	0.80	7	-	-
Ovilla city	1 164	3.00	0.41	156	8	99.3	3.90	0.69	-	11	-
Dallas County (part)	92	2.48	0.37	-	-	91.3	-	(X)	-	-	(X)
Ellis County (part)	1 072	3.05	0.42	156	8	100.0	3.90	0.69	-	11	-
Owl Ranch-Amargosa CDP, Jim Wells County	177	3.96	0.81	19	-	61.7	0.43	0.04	-	-	-
Oyster Creek city, Brazoria County	439	2.71	0.55	43	27	58.6	2.49	0.63	63	2	2.2
Ozona CDP, Crockett County	1 258	3.01	0.57	71	148	80.4	2.01	0.46	86	6	16.2
Paducah town, Cottle County	650	2.25	0.41	46	99	95.1	2.27	0.51	69	4	4.4
Paint Rock town, Concho County	116	3.09	0.55	6	6	75.5	1.72	0.33	11	-	-
Palacios city, Matagorda County	1 694	3.21	0.62	130	224	76.3	2.66	0.65	218	16	15.1
Palestine city, Anderson County	6 693	2.64	0.45	339	666	93.4	2.48	0.56	1 223	16	35.0
Palisades village, Randall County	141	2.54	0.47	13	15	69.1	2.22	0.56	6	-	-
Palmer town, Ellis County	559	3.23	0.58	41	37	75.2	2.99	0.62	55	-	-
Palmhurst city, Hidalgo County	1 241	4.13	0.72	79	53	88.0	3.27	1.10	82	-	13.9
Palm Valley city, Cameron County	614	2.12	0.34	71	9	91.2	2.27	0.47	43	-	-
Palmview city, Hidalgo County	1 049	3.78	0.71	97	21	79.6	3.66	0.99	146	-	5.0
Palmview South CDP, Hidalgo County	1 693	3.28	0.73	166	-	67.7	4.41	1.06	151	-	-
Pampa city, Gray County	7 399	2.51	0.44	512	1 091	93.9	1.99	0.45	800	19	22.9
Panhandle town, Carson County	941	2.72	0.46	53	161	94.5	2.07	0.46	81	-	-
Panorama Village city, Montgomery County	881	2.27	0.36	98	20	99.7	2.18	0.45	41	-	28.0
Pantego town, Tarrant County	884	2.59	0.36	61	161	99.5	2.76	0.63	66	-	25.2
Paradise city, Wise County	169	2.57	0.43	15	31	81.3	2.67	0.53	16	2	-
Paris city, Lamar County	10 542	2.37	0.40	645	802	95.4	2.34	0.53	2 302	78	29.0
Parker city, Collin County	480	2.80	0.35	51	15	97.4	3.20	0.54	12	-	-
Pasadena city, Harris County	47 063	3.10	0.53	2 493	3 542	92.1	2.84	0.78	9 950	109	67.2

Table 24. **Owner and Renter Household Characteristics: 2000**—Con.

[Data based on a sample (except Tables 65-68). For information on confidentiality protection, coverage, sampling error, and nonsampling error, see Appendix G.
For location of definitions, see "How to Use This Census Report"]

State County Place	Occupied housing units	Owner-occupied housing units: Average household size	Occupants per room	Year householder moved into unit: 1999 to March 2000	1969 or earlier	Percent 1 unit, detached or attached	Renter-occupied housing units: Average household size	Occupants per room	Year householder moved into unit: 1999 to March 2000	1969 or earlier	Percent 5 or more units in structure
PLACE—Con.											
Pattison city, Waller County	155	2.63	0.42	13	27	68.5	3.32	0.78	5	-	-
Patton Village city, Montgomery County	469	2.82	0.56	72	17	58.7	2.92	0.65	46	-	-
Pawnee CDP, Bee County	83	2.40	0.50	3	20	86.3	3.00	0.75	-	-	-
Payne Springs town, Henderson County	277	2.12	0.44	26	-	84.7	3.46	0.81	20	-	-
Pearland city	13 150	3.01	0.44	1 514	542	91.4	2.21	0.54	1 136	-	53.5
Brazoria County (part)	12 450	3.03	0.45	1 474	542	91.0	2.21	0.54	1 136	-	54.4
Fort Bend County (part)	-	-	(X)	-	-	(X)	-	(X)	-	-	(X)
Harris County (part)	700	2.73	0.32	40	-	98.4	2.18	0.39	-	-	12.5
Pearsall city, Frio County	2 214	3.07	0.58	88	373	86.7	2.86	0.75	335	13	10.7
Pecan Acres CDP	867	2.74	0.47	112	51	68.8	2.62	0.58	86	7	-
Tarrant County (part)	169	2.49	0.38	30	6	75.4	1.95	0.43	12	7	-
Wise County (part)	698	2.80	0.50	82	45	67.3	2.82	0.62	74	-	-
Pecan Gap city	106	2.13	0.38	2	14	87.5	2.15	0.48	11	-	-
Delta County (part)	103	2.08	0.38	2	14	87.0	2.15	0.48	11	-	-
Fannin County (part)	3	3.33	0.50	-	-	100.0	-	(X)	-	-	(X)
Pecan Grove CDP, Fort Bend County	4 516	3.12	0.40	517	-	99.7	2.30	0.53	393	-	61.7
Pecan Hill city, Ellis County	211	2.77	0.44	20	-	76.2	3.11	0.55	3	-	-
Pecan Plantation CDP, Hood County	1 469	2.39	0.36	274	10	98.7	2.83	0.57	11	-	26.2
Pecos city, Reeves County	3 176	3.01	0.54	134	513	91.2	2.88	0.62	297	7	7.9
Pelican Bay city, Tarrant County	516	2.78	0.56	49	3	15.0	3.12	0.71	85	-	-
Penelope town, Hill County	89	2.76	0.54	4	5	77.9	1.90	0.38	4	2	-
Penitas city, Hidalgo County	333	3.80	0.68	11	39	90.3	3.46	0.82	14	3	-
Pernitas Point village	118	2.15	0.37	15	6	87.9	2.09	0.62	2	-	-
Jim Wells County (part)	34	2.38	0.39	4	4	100.0	2.20	0.65	-	-	-
Live Oak County (part)	84	2.06	0.36	11	2	83.3	2.00	0.60	2	-	-
Perryton city, Ochiltree County	2 752	2.69	0.48	164	279	89.2	3.01	0.70	313	4	13.1
Petersburg city, Hale County	428	2.96	0.55	14	55	94.9	2.92	0.67	33	9	3.1
Petrolia city, Clay County	309	2.66	0.49	6	47	78.5	2.35	0.54	16	-	-
Petronila city, Nueces County	39	2.30	0.37	3	6	78.3	2.63	0.54	1	-	25.0
Pettus CDP, Bee County	237	2.45	0.44	12	45	88.8	2.97	0.62	28	7	-
Pflugerville city	5 179	3.17	0.47	861	36	92.3	2.83	0.53	270	-	5.2
Travis County (part)	5 179	3.17	0.47	861	36	92.3	2.83	0.53	270	-	5.2
Williamson County (part)	-	-	(X)	-	-	(X)	-	(X)	-	-	(X)
Pharr city, Hidalgo County	12 810	3.73	0.76	1 130	1 044	72.1	3.40	0.98	1 450	35	23.8
Pilot Point city, Denton County	1 209	2.79	0.48	105	89	95.7	2.94	0.66	195	2	33.6
Pine Forest city, Orange County	225	2.88	0.52	8	28	73.4	2.11	0.46	10	4	10.8
Pinehurst CDP, Montgomery County	1 357	2.90	0.49	122	14	57.5	2.63	0.60	93	-	3.8
Pinehurst city, Orange County	983	2.43	0.40	59	109	82.7	2.09	0.56	127	11	48.3
Pine Island town, Waller County	295	3.27	0.57	22	15	74.8	2.44	0.59	40	3	17.8
Pineland city, Sabine County	370	2.54	0.45	25	65	78.8	2.53	0.64	42	3	3.6
Pinewood Estates CDP, Hardin County	534	3.09	0.44	12	17	99.4	2.62	0.51	21	-	-
Piney Point Village city, Harris County	1 225	2.77	0.32	116	130	93.9	2.49	0.51	49	-	40.0
Pittsburg city, Camp County	1 582	2.67	0.48	62	143	94.2	2.57	0.60	268	8	17.1
Plains town, Yoakum County	488	2.99	0.57	15	43	80.1	3.02	0.69	46	4	-
Plainview city, Hale County	7 615	2.93	0.52	384	728	96.9	2.62	0.64	1 521	81	17.0
Plano city	80 916	3.00	0.39	8 914	628	98.8	2.15	0.53	13 806	13	69.3
Collin County (part)	80 067	3.00	0.39	8 713	628	98.8	2.15	0.53	13 801	13	69.4
Denton County (part)	849	2.49	0.29	201	-	99.3	0.40	0.08	5	-	-
Pleak village, Fort Bend County	340	2.86	0.46	16	30	79.1	2.77	0.57	20	3	12.5
Pleasanton city, Atascosa County	2 969	2.70	0.49	184	237	87.8	2.81	0.66	456	8	5.2
Pleasant Valley town, Wichita County	156	2.54	0.43	5	23	91.2	2.40	0.49	9	-	-
Plum Grove city, Liberty County	273	3.09	0.58	50	14	69.3	3.91	1.02	18	2	-
Point city, Rains County	291	2.61	0.51	25	16	76.0	2.42	0.53	35	-	-
Point Blank city, San Jacinto County	274	2.11	0.39	47	11	79.8	2.88	0.59	1	2	-
Point Comfort city, Calhoun County	285	2.33	0.44	9	72	97.0	3.27	0.62	46	5	3.4
Ponder town, Denton County	183	2.49	0.46	14	22	98.0	2.48	0.58	19	-	15.2
Port Aransas city, Nueces County	1 540	2.17	0.44	156	35	67.2	2.19	0.59	209	2	9.3
Port Arthur city	21 834	2.69	0.48	908	3 696	96.9	2.48	0.62	3 025	149	43.6
Jefferson County (part)	21 834	2.69	0.48	908	3 696	96.9	2.48	0.62	3 025	149	43.6
Orange County (part)	-	-	(X)	-	-	(X)	-	(X)	-	-	(X)
Porter Heights CDP, Montgomery County	524	2.72	0.49	44	22	56.3	3.15	0.69	24	-	23.3
Port Isabel city, Cameron County	1 651	3.09	0.70	72	176	65.9	2.73	0.66	278	5	19.5
Portland city	5 053	2.98	0.46	344	286	98.6	2.89	0.63	981	20	36.2
Nueces County (part)	-	-	(X)	-	-	(X)	-	(X)	-	-	(X)
San Patricio County (part)	5 053	2.98	0.46	344	286	98.6	2.89	0.63	981	20	36.2
Port Lavaca city, Calhoun County	4 185	2.90	0.53	238	549	86.1	2.70	0.65	590	26	23.1
Port Mansfield CDP, Willacy County	182	2.14	0.48	14	4	77.8	1.90	0.46	2	-	-
Port Neches city, Jefferson County	5 266	2.59	0.43	261	792	94.9	2.50	0.59	530	9	34.2
Post city, Garza County	1 238	2.86	0.51	87	209	90.2	1.99	0.48	218	22	20.6
Post Oak Bend City town, Kaufman County	144	2.78	0.42	11	12	98.4	3.00	0.61	8	-	-
Poteet city, Atascosa County	1 041	3.16	0.62	54	184	76.2	2.88	0.76	80	8	3.7
Poth town, Wilson County	617	2.95	0.51	30	111	83.5	3.03	0.66	49	2	-
Potosi CDP, Taylor County	575	2.92	0.49	61	18	81.0	2.53	0.50	29	-	-
Pottsboro town, Grayson County	585	2.73	0.44	65	22	90.8	2.60	0.55	70	-	28.9
Powell town, Navarro County	39	2.65	0.42	3	18	100.0	4.00	0.80	4	-	-
Poynor town, Henderson County	119	2.83	0.52	7	21	72.8	2.94	0.52	10	-	-
Prado Verde CDP, El Paso County	64	3.31	0.43	15	-	100.0	-	(X)	-	-	(X)
Prairie View city, Waller County	712	2.43	0.39	24	87	87.6	2.25	0.54	165	5	12.8
Premont city, Jim Wells County	927	3.04	0.56	49	140	93.0	2.64	0.68	101	-	20.2

Table 24. **Owner and Renter Household Characteristics: 2000**—Con.

[Data based on a sample (except Tables 65-68). For information on confidentiality protection, coverage, sampling error, and nonsampling error, see Appendix G.
For location of definitions, see "How to Use This Census Report"]

State County Place	Occupied housing units	Owner-occupied housing units: Average household size	Occupants per room	Year householder moved into unit: 1999 to March 2000	1969 or earlier	Percent 1 unit, detached or attached	Renter-occupied housing units: Average household size	Occupants per room	Year householder moved into unit: 1999 to March 2000	1969 or earlier	Percent 5 or more units in structure
PLACE—Con.											
Presidio city, Presidio County	1 293	3.36	0.69	91	58	66.1	2.98	0.76	208	4	12.2
Primera town, Cameron County	693	3.64	0.69	56	78	86.7	3.99	1.04	68	4	-
Princeton city, Collin County	1 218	2.83	0.52	122	35	82.3	2.49	0.61	170	-	34.2
Progreso city, Hidalgo County	1 039	4.82	0.98	57	61	85.7	4.27	1.18	42	7	-
Progreso Lakes city, Hidalgo County	85	3.09	0.52	2	4	85.4	2.00	0.25	-	-	-
Prosper town, Collin County	688	3.10	0.48	118	37	95.0	2.99	0.63	46	-	10.5
Putnam town, Callahan County	40	1.94	0.34	-	2	87.5	2.50	0.56	-	-	-
Pyote town, Ward County	59	2.10	0.43	7	16	56.9	3.00	0.62	3	-	-
Quail CDP, Collingsworth County	11	2.22	0.38	-	-	100.0	3.50	0.70	2	-	-
Quanah city, Hardeman County	1 256	2.37	0.42	66	254	93.2	2.30	0.50	128	-	8.8
Queen City city, Cass County	665	2.44	0.45	25	68	78.6	2.42	0.58	101	6	23.8
Quemado CDP, Maverick County	83	2.54	0.57	12	-	89.2	3.61	0.90	7	-	-
Quinlan city, Hunt County	577	2.49	0.45	43	56	79.8	2.31	0.57	98	-	28.4
Quintana town, Brazoria County	21	2.36	0.81	-	-	63.6	1.80	0.44	5	-	-
Quitaque city, Briscoe County	192	2.45	0.43	7	19	98.6	2.20	0.51	15	-	4.1
Quitman city, Wood County	776	2.29	0.38	41	71	96.6	2.36	0.55	83	5	21.1
Radar Base CDP, Maverick County	49	4.14	0.85	9	-	79.5	8.40	2.80	-	-	-
Ralls city, Crosby County	772	2.72	0.52	58	117	95.6	3.31	0.73	78	5	-
Ranchette Estates CDP, Willacy County	28	5.57	1.16	6	-	21.7	2.80	0.70	-	-	-
Ranchitos Las Lomas CDP, Webb County	107	3.89	0.97	2	5	54.9	4.31	1.28	8	-	-
Rancho Alegre CDP, Jim Wells County	553	3.21	0.64	24	140	84.1	3.74	1.01	20	6	-
Rancho Banquete CDP, Nueces County	116	3.75	0.82	3	-	73.7	2.29	0.46	-	-	-
Rancho Chico CDP, San Patricio County	115	3.03	0.65	20	7	55.7	2.36	0.56	9	-	-
Ranchos Penitas West CDP, Webb County	115	4.10	0.86	-	-	55.1	2.82	0.71	-	-	-
Rancho Viejo town, Cameron County	705	2.51	0.41	89	6	90.2	2.37	0.60	79	-	24.0
Ranger city, Eastland County	975	2.29	0.42	100	99	89.0	2.27	0.56	121	-	27.4
Rangerville village, Cameron County	53	3.78	0.66	-	13	100.0	3.23	0.81	-	-	-
Rankin city, Upton County	306	2.72	0.49	22	37	90.1	2.36	0.51	24	5	4.1
Ransom Canyon town, Lubbock County	412	2.51	0.36	56	10	100.0	2.79	0.48	11	-	-
Ratamosa CDP, Cameron County	49	3.19	0.58	-	14	72.1	3.17	1.06	-	-	-
Ravenna city, Fannin County	93	2.34	0.44	7	11	62.1	4.00	1.20	4	-	-
Raymondville city, Willacy County	2 516	3.45	0.69	82	616	93.7	3.36	0.82	238	39	9.5
Realitos CDP, Duval County	71	2.88	0.56	9	10	77.6	2.08	0.40	5	-	-
Redford CDP, Presidio County	44	2.78	0.54	-	8	100.0	3.94	0.86	6	-	-
Red Lick city, Bowie County	308	2.98	0.44	30	13	89.5	2.48	0.48	12	-	-
Red Oak city, Ellis County	1 498	3.02	0.51	81	35	96.6	2.29	0.59	131	8	38.6
Redwater city, Bowie County	344	2.75	0.51	30	42	64.7	2.75	0.59	45	-	34.7
Redwood CDP, Guadalupe County	920	3.97	0.89	100	12	19.4	3.85	0.96	64	-	-
Reese Center CDP, Lubbock County	11	4.18	0.96	-	-	45.5	-	(X)	-	-	(X)
Refugio town, Refugio County	1 119	2.57	0.44	60	228	88.7	2.53	0.56	120	17	15.6
Reid Hope King CDP, Cameron County	263	4.00	0.76	8	19	100.0	3.64	0.96	42	-	-
Reklaw city	136	2.32	0.43	8	12	89.3	2.36	0.56	15	-	-
Cherokee County (part)	85	2.58	0.49	5	3	85.5	2.13	0.53	15	-	-
Rusk County (part)	51	2.02	0.37	3	9	93.8	4.67	0.78	-	-	-
Relampago CDP, Hidalgo County	44	3.05	0.66	-	27	84.2	0.67	0.33	-	-	-
Rendon CDP, Tarrant County	3 193	2.75	0.44	230	195	76.5	3.09	0.64	192	23	1.6
Reno city, Lamar County	1 058	2.75	0.46	147	28	97.2	2.10	0.47	114	3	22.7
Reno city	850	3.01	0.53	76	24	57.8	2.44	0.62	121	-	1.7
Parker County (part)	850	3.01	0.53	76	24	57.8	2.44	0.62	121	-	1.7
Tarrant County (part)	-	-	(X)	-	-	(X)	-	(X)	-	-	(X)
Retreat town, Navarro County	121	2.67	0.43	8	5	97.0	2.40	0.49	8	-	-
Rhome city, Wise County	237	2.52	0.44	55	18	88.2	2.63	0.61	29	4	28.4
Rice city, Navarro County	262	2.78	0.51	25	24	60.5	4.08	0.91	27	-	-
Richardson city	35 039	2.74	0.38	2 753	2 167	97.9	2.32	0.58	6 471	47	64.4
Collin County (part)	8 170	2.89	0.36	1 159	99	97.6	1.82	0.46	1 820	-	74.3
Dallas County (part)	26 869	2.69	0.39	1 594	2 068	98.0	2.46	0.62	4 651	47	61.6
Richland town, Navarro County	141	2.26	0.40	11	10	69.0	2.48	0.44	4	4	-
Richland Hills city, Tarrant County	3 175	2.64	0.45	218	518	99.5	1.97	0.48	416	-	43.6
Richland Springs town, San Saba County	137	2.09	0.42	14	25	87.5	2.73	0.57	16	2	-
Richmond city, Fort Bend County	3 392	3.18	0.55	159	290	75.9	3.11	0.85	659	19	45.8
Richwood city, Brazoria County	1 148	3.08	0.54	62	93	90.6	2.01	0.57	331	-	84.2
Riesel city, McLennan County	356	2.69	0.46	34	47	83.9	3.04	0.57	33	-	2.4
Rio Bravo city, Webb County	1 198	4.76	1.12	93	4	83.8	4.00	1.16	97	-	7.4
Rio Grande City city, Starr County	3 351	3.54	0.68	112	638	92.0	3.50	0.99	299	33	11.6
Rio Hondo city, Cameron County	579	3.29	0.66	45	50	88.1	3.11	0.75	42	2	18.6
Rio Vista city, Johnson County	239	2.63	0.49	18	33	58.9	2.91	0.63	30	-	-
Rising Star town, Eastland County	342	2.41	0.44	23	37	85.7	2.10	0.47	36	5	4.4
River Oaks city, Tarrant County	2 713	2.52	0.47	201	557	99.7	2.70	0.63	282	9	12.1
Riverside city, Walker County	176	2.66	0.50	26	25	60.1	2.05	0.41	13	-	7.9
Roanoke city, Denton County	1 148	2.50	0.42	245	28	79.0	2.50	0.64	299	-	65.3
Roaring Springs town, Motley County	118	2.15	0.39	7	26	97.8	2.00	0.45	15	-	3.4
Robert Lee city, Coke County	493	2.27	0.43	44	67	83.9	2.14	0.51	45	6	1.7
Robinson city, McLennan County	2 786	2.79	0.45	196	395	97.1	2.87	0.55	205	-	3.0
Robstown city, Nueces County	3 662	3.56	0.66	78	803	97.1	3.27	0.86	385	31	6.4
Roby city, Fisher County	261	2.24	0.41	15	44	92.6	3.15	0.72	7	2	11.9
Rochester town, Haskell County	157	2.11	0.42	8	14	92.2	2.71	0.59	14	-	-
Rockdale city, Milam County	2 085	2.38	0.40	219	214	93.0	2.92	0.62	297	16	6.1
Rockport city, Aransas County	3 121	2.19	0.39	346	107	86.2	2.15	0.54	518	7	37.3
Rocksprings town, Edwards County	421	3.03	0.61	25	89	83.1	2.86	0.62	26	4	-
Rockwall city, Rockwall County	6 673	2.86	0.41	950	126	96.7	2.15	0.51	765	21	51.4
Rocky Mound town, Camp County	40	2.00	0.43	8	1	41.2	3.50	0.70	2	-	-
Rogers town, Bell County	429	2.91	0.56	23	50	90.2	2.46	0.63	46	4	11.4
Rollingwood city, Travis County	488	2.89	0.38	31	61	100.0	2.58	0.39	16	-	-
Roma city, Starr County	2 773	3.72	0.72	133	184	91.1	3.17	0.78	277	-	13.9

Table 24. **Owner and Renter Household Characteristics: 2000**—Con.

[Data based on a sample (except Tables 65-68). For information on confidentiality protection, coverage, sampling error, and nonsampling error, see Appendix G.
For location of definitions, see "How to Use This Census Report"]

State County Place	Occupied housing units	Owner-occupied housing units: Average household size	Occupants per room	Year householder moved into unit: 1999 to March 2000	1969 or earlier	Percent 1 unit, detached or attached	Renter-occupied housing units: Average household size	Occupants per room	Year householder moved into unit: 1999 to March 2000	1969 or earlier	Percent 5 or more units in structure
PLACE—Con.											
Roma Creek CDP, Starr County	132	4.31	0.97	8	-	90.9	2.48	0.73	12	-	-
Roman Forest town, Montgomery County	414	3.13	0.43	24	-	98.7	2.91	0.51	14	-	6.3
Ropesville city, Hockley County	182	2.73	0.54	8	28	78.4	3.63	0.72	13	-	-
Roscoe city, Nolan County	515	2.73	0.49	25	63	96.4	2.42	0.55	46	-	9.1
Rosebud city, Falls County	561	2.57	0.46	22	84	93.8	2.48	0.52	50	4	7.5
Rose City city, Orange County	190	2.54	0.50	16	29	67.5	3.54	0.72	17	-	-
Rose Hill Acres city, Hardin County	172	2.82	0.45	11	21	97.6	3.50	0.64	6	-	-
Rosenberg city, Fort Bend County	7 940	3.03	0.55	380	680	85.6	3.00	0.81	1 291	12	40.3
Rosita North CDP, Maverick County	850	4.01	0.88	127	8	64.5	4.06	1.11	20	-	-
Rosita South CDP, Maverick County	622	4.16	1.01	38	12	74.4	3.64	1.10	31	-	-
Ross city, McLennan County	96	2.62	0.47	6	17	80.9	2.71	0.73	-	-	-
Rosser village, Kaufman County	135	3.09	0.53	16	12	62.4	2.33	0.56	2	-	-
Rotan city, Fisher County	663	2.33	0.41	30	111	93.0	2.33	0.55	78	13	1.0
Round Mountain town, Blanco County	45	2.39	0.43	2	4	71.4	3.65	0.74	6	2	-
Round Rock city	20 935	3.08	0.47	2 944	184	98.9	2.44	0.60	4 251	13	49.9
Travis County (part)	472	3.13	0.49	17	-	100.0	1.60	0.55	301	-	100.0
Williamson County (part)	20 463	3.08	0.47	2 927	184	98.9	2.49	0.60	3 950	13	47.0
Round Top town, Fayette County	44	1.71	0.29	-	14	100.0	3.17	0.50	4	-	-
Rowlett city	14 248	3.09	0.45	1 945	91	98.9	3.03	0.56	507	-	10.1
Dallas County (part)	12 119	3.11	0.46	1 658	85	98.9	2.75	0.52	444	-	11.5
Rockwall County (part)	2 129	2.96	0.42	287	6	98.9	5.14	0.82	63	-	-
Roxton city, Lamar County	283	2.70	0.51	17	30	87.8	2.29	0.51	28	2	2.9
Royse City city	1 025	2.82	0.51	134	71	89.6	3.19	0.74	108	4	14.7
Collin County (part)	67	3.22	0.57	4	13	100.0	4.00	1.00	-	-	-
Rockwall County (part)	958	2.78	0.51	130	58	88.7	3.18	0.74	108	4	14.8
Rule town, Haskell County	303	2.26	0.41	25	55	97.6	2.65	0.56	30	2	-
Runaway Bay city, Wise County	495	2.29	0.41	75	2	84.8	2.04	0.44	70	2	32.0
Runge town, Karnes County	401	3.11	0.59	18	71	82.7	2.06	0.52	52	3	-
Rusk city, Cherokee County	1 332	2.33	0.39	68	214	94.1	2.67	0.56	240	6	6.3
Sabinal city, Uvalde County	567	2.92	0.55	21	93	74.2	2.49	0.56	44	7	10.1
Sachse city	3 215	3.01	0.45	788	59	98.5	3.18	0.66	210	-	6.0
Collin County (part)	561	2.90	0.41	238	-	100.0	2.43	0.39	23	-	-
Dallas County (part)	2 654	3.04	0.46	550	59	98.2	3.23	0.68	187	-	6.4
Sadler city, Grayson County	167	1.94	0.38	18	14	72.3	3.31	0.73	25	-	-
Saginaw city, Tarrant County	4 236	2.99	0.50	662	265	99.3	2.67	0.61	361	-	28.9
St. Hedwig town, Bexar County	653	2.86	0.49	79	84	75.5	2.98	0.61	14	5	-
St. Jo city, Montague County	401	2.48	0.42	25	50	91.0	2.40	0.57	30	8	19.0
St. Paul town, Collin County	212	2.84	0.44	12	13	93.9	3.06	0.46	12	2	-
St. Paul CDP, San Patricio County	168	2.89	0.61	7	15	69.3	4.14	0.74	17	-	-
Salado CDP, Bell County	1 392	2.57	0.40	166	26	91.5	2.14	0.44	74	-	-
Salineno CDP, Starr County	97	2.80	0.65	-	20	100.0	-	(X)	-	-	(X)
Samnorwood CDP, Collingsworth County	17	2.30	0.32	-	6	100.0	2.71	0.56	-	-	-
San Angelo city, Tom Green County	34 045	2.65	0.47	2 289	2 591	95.2	2.23	0.57	7 062	89	46.9
San Antonio city	405 544	2.97	0.50	24 062	37 500	95.4	2.48	0.65	79 032	1 889	50.3
Bexar County (part)	405 544	2.97	0.50	24 062	37 500	95.4	2.48	0.65	79 032	1 889	50.3
Comal County (part)	-	-	(X)	-	-	(X)	-	(X)	-	-	(X)
San Augustine town, San Augustine County	833	2.40	0.41	39	101	85.8	2.72	0.57	87	19	9.1
San Benito city, Cameron County	7 187	3.18	0.65	459	1 126	78.1	3.45	0.91	835	50	19.2
San Carlos CDP, Hidalgo County	640	4.61	1.04	69	45	74.1	3.59	1.07	59	-	15.3
Sanctuary town, Parker County	106	2.43	0.42	9	12	81.5	4.93	1.01	12	-	-
Sanderson CDP, Terrell County	359	2.44	0.45	23	86	90.7	2.46	0.50	27	-	3.5
Sandia CDP, Jim Wells County	119	3.52	0.58	17	18	71.8	1.25	0.34	16	-	-
San Diego city	1 559	2.91	0.55	38	331	81.6	3.36	0.80	137	15	8.3
Duval County (part)	1 304	2.92	0.54	31	284	82.6	3.33	0.79	115	15	10.1
Jim Wells County (part)	255	2.84	0.65	7	47	76.2	3.48	0.82	22	-	-
Sandy Hollow-Escondidas CDP, Nueces County	151	3.18	0.57	16	-	57.1	2.12	0.46	-	-	-
San Elizario CDP, El Paso County	2 579	4.21	0.84	217	104	60.4	4.17	0.97	123	-	2.2
San Felipe town, Austin County	306	2.91	0.50	20	28	72.7	2.22	0.45	24	8	-
Sanford town, Hutchinson County	90	2.42	0.41	10	6	68.7	2.39	0.53	8	2	-
Sanger city, Denton County	1 638	2.73	0.50	171	37	89.0	2.64	0.59	249	2	16.2
San Ignacio CDP, Zapata County	292	3.22	0.77	-	34	72.8	3.13	0.87	9	9	-
San Isidro CDP, Starr County	100	2.86	0.56	7	2	70.5	3.09	0.75	8	-	-
San Juan city, Hidalgo County	6 615	3.97	0.81	630	380	83.5	3.77	0.98	598	42	12.4
San Leanna village, Travis County	157	2.66	0.40	11	25	100.0	2.78	0.51	3	1	-
San Leon CDP, Galveston County	1 825	2.20	0.47	157	82	78.2	2.75	0.72	228	-	2.6
San Manuel-Linn CDP, Hidalgo County	349	2.43	0.59	55	20	44.3	6.79	2.46	13	-	-
San Marcos city	12 627	2.64	0.47	481	605	82.5	2.13	0.61	5 594	33	57.6
Caldwell County (part)	-	-	(X)	-	-	(X)	-	(X)	-	-	(X)
Hays County (part)	12 627	2.64	0.47	481	605	82.5	2.13	0.61	5 594	33	57.6
San Patricio city	119	2.77	0.53	5	12	71.4	2.96	0.57	5	-	-
Nueces County (part)	18	1.94	0.47	-	-	100.0	-	(X)	-	-	(X)
San Patricio County (part)	101	2.97	0.54	5	12	64.4	2.96	0.57	5	-	-
San Pedro CDP, Cameron County	179	3.88	0.74	29	19	88.5	3.59	0.91	8	-	-
San Perlita city, Willacy County	179	4.22	0.87	13	19	83.1	4.03	0.87	12	-	-
San Saba town, San Saba County	1 003	2.50	0.48	52	143	89.6	2.54	0.62	126	3	11.4
Sansom Park city, Tarrant County	1 424	2.81	0.54	131	267	96.6	3.00	0.69	186	-	-
Santa Anna town, Coleman County	441	2.40	0.44	27	67	90.6	2.21	0.53	65	-	16.7
Santa Clara city, Guadalupe County	364	2.86	0.44	35	29	78.1	3.59	0.43	-	-	-
Santa Cruz CDP, Starr County	136	3.75	0.71	9	-	100.0	12.32	2.37	25	-	-

Table 24. **Owner and Renter Household Characteristics: 2000**—Con.

[Data based on a sample (except Tables 65-68). For information on confidentiality protection, coverage, sampling error, and nonsampling error, see Appendix G.
For location of definitions, see "How to Use This Census Report"]

State County Place	Occupied housing units	Owner-occupied housing units: Average household size	Occupants per room	Year householder moved into unit: 1999 to March 2000	1969 or earlier	Percent 1 unit, detached or attached	Renter-occupied housing units: Average household size	Occupants per room	Year householder moved into unit: 1999 to March 2000	1969 or earlier	Percent 5 or more units in structure
PLACE—Con.											
Santa Fe city, Galveston County	3 512	2.72	0.47	289	330	81.8	2.74	0.60	284	16	18.5
Santa Maria CDP, Cameron County	232	3.93	0.79	18	28	89.0	4.56	1.24	33	-	-
Santa Monica CDP, Willacy County	34	2.82	0.60	-	6	82.4	-	(X)	-	-	(X)
Santa Rosa town, Cameron County	751	3.89	0.81	27	141	92.1	3.60	0.91	55	-	14.3
Savoy city, Fannin County	320	2.75	0.49	30	25	78.4	1.87	0.48	39	3	18.4
Scenic Oaks CDP, Bexar County	1 214	2.71	0.37	89	-	93.4	3.06	0.66	23	-	-
Schertz city	6 542	2.82	0.44	1 049	167	88.8	2.75	0.61	695	9	22.2
Bexar County (part)	362	3.08	0.54	49	17	29.9	2.65	0.60	29	-	-
Comal County (part)	83	2.19	0.39	8	2	4.7	3.30	0.77	12	-	37.5
Guadalupe County (part)	6 097	2.81	0.43	992	148	93.3	2.73	0.61	654	9	22.7
Schulenburg city, Fayette County	1 047	2.41	0.40	84	190	89.7	2.06	0.51	95	18	12.7
Scissors CDP, Hidalgo County	678	4.42	0.98	35	95	95.5	4.72	1.23	34	-	-
Scotland city	164	2.83	0.46	14	24	78.5	2.05	0.42	6	2	-
Archer County (part)	164	2.83	0.46	14	24	78.5	2.05	0.42	6	2	-
Clay County (part)	-	-	(X)	-	-	(X)	-	(X)	-	-	(X)
Scottsville city, Harrison County	100	2.88	0.52	2	12	66.0	3.17	0.83	1	-	-
Seabrook city	4 017	2.74	0.40	298	155	91.4	1.72	0.50	1 050	-	83.0
Chambers County (part)	-	-	(X)	-	-	(X)	-	(X)	-	-	(X)
Galveston County (part)	-	-	(X)	-	-	(X)	-	(X)	-	-	(X)
Harris County (part)	4 017	2.74	0.40	298	155	91.4	1.72	0.50	1 050	-	83.0
Seadrift city, Calhoun County	482	2.71	0.58	54	62	66.8	2.98	0.77	41	-	10.7
Seagoville city	3 253	2.84	0.54	307	304	77.0	2.74	0.62	399	-	16.3
Dallas County (part)	3 253	2.84	0.54	307	304	77.0	2.74	0.62	399	-	16.3
Kaufman County (part)	-	-	(X)	-	-	(X)	-	(X)	-	-	(X)
Seagraves city, Gaines County	810	2.91	0.57	38	114	81.1	2.82	0.65	79	4	4.1
Sealy city, Austin County	1 920	2.83	0.50	102	231	77.0	2.43	0.62	385	-	38.8
Sebastian CDP, Willacy County	539	3.67	0.75	31	89	89.2	2.73	1.10	4	-	22.4
Seguin city, Guadalupe County	7 539	2.75	0.49	437	948	96.0	2.62	0.69	1 240	60	28.6
Selma city	272	3.42	0.49	14	17	96.2	1.38	0.39	27	7	27.9
Bexar County (part)	252	3.47	0.49	14	11	97.7	1.33	0.39	27	7	30.0
Comal County (part)	9	2.17	0.43	-	3	50.0	2.00	0.40	-	-	-
Guadalupe County (part)	11	3.38	0.52	-	3	100.0	2.33	0.39	-	-	-
Seminole city, Gaines County	2 105	2.73	0.51	148	157	85.3	3.04	0.74	243	5	8.2
Serenada CDP, Williamson County	635	2.72	0.38	54	-	98.1	3.19	0.65	16	-	-
Seth Ward CDP, Hale County	597	3.27	0.67	99	46	58.8	3.10	0.75	94	-	-
Seven Oaks city, Polk County	46	2.66	0.46	3	16	92.1	3.25	0.65	2	4	25.0
Seven Points city	455	2.57	0.51	20	8	41.2	2.57	0.60	63	-	21.2
Henderson County (part)	455	2.57	0.51	20	8	41.2	2.57	0.60	63	-	21.2
Kaufman County (part)	-	-	(X)	-	-	(X)	-	(X)	-	-	(X)
Seymour city, Baylor County	1 269	2.38	0.42	67	149	89.8	2.07	0.50	145	6	2.9
Shady Hollow CDP, Travis County	1 714	3.17	0.41	215	-	100.0	1.87	0.24	10	-	-
Shady Shores town, Denton County	519	2.87	0.43	55	25	96.4	2.24	0.48	36	-	-
Shallowater city, Lubbock County	747	2.74	0.47	54	64	89.4	2.95	0.65	69	8	1.2
Shamrock city, Wheeler County	845	2.15	0.37	67	109	95.6	2.75	0.55	78	10	7.1
Shavano Park city, Bexar County	633	2.82	0.35	47	82	100.0	2.31	0.34	3	-	43.8
Sheldon CDP, Harris County	529	3.21	0.63	50	30	83.5	3.71	0.77	91	-	14.0
Shenandoah city, Montgomery County	497	2.97	0.38	24	4	100.0	3.00	0.41	14	-	8.8
Shepherd city, San Jacinto County	741	2.66	0.49	37	58	70.3	2.41	0.58	81	-	16.2
Sherman city, Grayson County	13 741	2.61	0.43	744	1 202	94.7	2.16	0.54	3 249	48	45.9
Shiner city, Lavaca County	884	2.19	0.38	33	193	92.5	2.48	0.46	34	12	-
Shoreacres city	569	2.61	0.38	55	82	98.9	3.88	0.70	9	-	5.0
Chambers County (part)	-	-	(X)	-	-	(X)	-	(X)	-	-	(X)
Harris County (part)	569	2.61	0.38	55	82	98.9	3.88	0.70	9	-	5.0
Sienna Plantation CDP, Fort Bend County	553	3.41	0.41	264	-	88.3	2.73	0.55	-	-	-
Sierra Blanca CDP, Hudspeth County	196	2.55	0.46	30	24	73.6	3.75	0.85	32	2	-
Siesta Shores CDP, Zapata County	284	3.45	0.84	21	6	62.1	2.32	0.59	7	-	-
Silsbee city, Hardin County	2 407	2.47	0.42	143	344	94.5	2.59	0.59	254	7	21.4
Silverton city, Briscoe County	296	2.47	0.45	10	65	95.7	2.71	0.57	25	-	3.2
Simonton city, Fort Bend County	257	2.77	0.41	20	12	94.3	2.75	0.46	9	2	-
Sinton city, San Patricio County	1 829	2.87	0.51	82	272	98.8	3.07	0.73	263	9	18.4
Skellytown town, Carson County	244	2.60	0.46	23	39	78.1	2.68	0.50	9	4	-
Skidmore CDP, Bee County	343	2.88	0.55	20	49	78.0	3.24	0.76	37	4	-
Slaton city, Lubbock County	2 257	2.64	0.50	85	350	89.0	2.74	0.68	305	14	7.0
Smiley city, Gonzales County	172	2.41	0.46	7	33	79.7	2.85	0.63	16	-	5.9
Smithville city, Bastrop County	1 466	2.48	0.43	101	130	92.2	2.64	0.63	243	-	6.8
Smyer town, Hockley County	176	2.63	0.50	12	17	78.9	2.96	0.65	16	-	-
Snook city, Burleson County	224	2.64	0.49	11	37	69.2	2.15	0.47	35	2	28.4
Snyder city, Scurry County	4 055	2.58	0.47	229	445	93.3	2.56	0.57	556	4	12.1
Socorro city, El Paso County	6 916	4.05	0.78	488	291	65.5	3.89	0.99	470	6	3.7
Solis CDP, Cameron County	135	3.91	0.76	17	16	40.2	2.24	0.67	22	-	-
Somerset city, Bexar County	517	3.17	0.62	27	78	77.2	2.50	0.65	75	-	2.1
Somerville city, Burleson County	642	2.74	0.49	37	97	76.5	2.40	0.55	83	2	2.5
Sonora city, Sutton County	1 051	2.70	0.50	29	154	70.8	3.14	0.74	137	-	20.0
Sour Lake city, Hardin County	671	2.55	0.45	39	86	81.5	2.13	0.47	67	1	17.8
South Alamo CDP, Hidalgo County	630	4.92	1.12	48	-	90.5	3.74	0.99	90	-	-
South Fork Estates CDP, Jim Hogg County	14	3.50	0.58	7	-	50.0	-	(X)	-	-	(X)
South Houston city, Harris County	4 558	3.27	0.67	279	431	84.3	3.69	1.00	701	-	45.3

Table 24. **Owner and Renter Household Characteristics: 2000**—Con.

[Data based on a sample (except Tables 65-68). For information on confidentiality protection, coverage, sampling error, and nonsampling error, see Appendix G.
For location of definitions, see "How to Use This Census Report"]

State County Place	Occupied housing units	Owner-occupied housing units: Average household size	Occupants per room	Year householder moved into unit: 1999 to March 2000	1969 or earlier	Percent 1 unit, detached or attached	Renter-occupied housing units: Average household size	Occupants per room	Year householder moved into unit: 1999 to March 2000	1969 or earlier	Percent 5 or more units in structure
PLACE—Con.											
Southlake city	6 371	3.39	0.38	1 049	106	97.1	2.82	0.59	98	-	4.7
Denton County (part)	133	2.71	0.34	-	11	81.0	2.94	0.74	9	-	-
Tarrant County (part)	6 238	3.40	0.39	1 049	95	97.4	2.80	0.58	89	-	5.2
Southmayd city, Grayson County	333	2.90	0.52	59	15	32.4	2.73	0.53	25	-	-
South Mountain town, Coryell County	149	2.72	0.46	14	14	87.8	2.88	0.64	16	-	-
South Padre Island town, Cameron County	1 214	2.08	0.41	155	-	46.4	1.91	0.55	216	-	31.7
South Point CDP, Cameron County	246	4.69	0.84	-	5	81.0	3.55	0.89	29	-	-
Southside Place city, Harris County	616	3.30	0.40	32	48	100.0	1.30	0.37	40	19	90.2
South Toledo Bend CDP, Newton County	274	1.98	0.42	36	-	80.4	1.62	0.42	11	-	-
Spade CDP, Lamb County	47	3.11	0.57	-	-	92.6	1.85	0.31	5	-	-
Sparks CDP, El Paso County	681	4.11	0.80	67	-	49.0	4.14	1.03	98	-	10.3
Spearman city, Hansford County	1 137	2.60	0.45	51	136	89.5	2.49	0.55	141	8	21.6
Splendora city, Montgomery County	455	2.99	0.53	49	20	48.1	2.43	0.52	81	-	-
Spofford city, Kinney County	21	3.24	0.64	-	3	81.0	-	(X)	-	-	(X)
Spring CDP, Harris County	12 307	3.02	0.49	1 235	161	98.7	2.78	0.57	1 453	19	21.6
Spring Garden-Terra Verde CDP, Nueces County	169	4.49	0.95	-	-	89.2	2.86	0.82	8	-	-
Springlake town, Lamb County	49	2.95	0.56	2	7	94.6	2.83	0.56	5	-	-
Springtown city, Parker County	813	2.88	0.50	106	44	99.1	2.25	0.54	87	-	32.3
Spring Valley city, Harris County	1 365	2.62	0.36	112	234	98.9	3.16	0.56	22	6	6.7
Spur city, Dickens County	467	2.17	0.41	35	52	98.3	2.23	0.55	35	4	3.6
Stafford city	5 839	3.29	0.50	401	94	90.7	2.14	0.58	1 962	-	76.7
Fort Bend County (part)	5 737	3.27	0.50	396	94	90.6	2.15	0.59	1 954	-	77.4
Harris County (part)	102	3.96	0.58	5	-	94.4	1.77	0.32	8	-	-
Stagecoach town, Montgomery County	181	2.73	0.36	19	16	100.0	11.00	1.83	-	-	-
Stamford city	1 416	2.51	0.45	100	189	93.7	2.38	0.53	135	29	11.3
Haskell County (part)	24	1.55	0.37	2	-	10.0	2.50	0.63	2	-	50.0
Jones County (part)	1 392	2.53	0.45	98	189	95.4	2.38	0.53	133	29	10.9
Stanton city, Martin County	857	2.93	0.53	58	103	76.6	2.89	0.69	76	2	3.6
Star Harbor city, Henderson County	198	2.16	0.37	32	-	100.0	2.27	0.35	-	-	-
Stephenville city, Erath County	5 927	2.50	0.45	434	237	95.8	1.99	0.53	1 555	16	36.9
Sterling City city, Sterling County	389	2.89	0.50	29	42	77.3	1.82	0.37	18	3	-
Stinnett city, Hutchinson County	771	2.49	0.44	61	121	87.2	2.41	0.50	65	3	-
Stockdale city, Wilson County	494	2.80	0.50	36	70	78.6	2.40	0.56	52	-	18.8
Stonewall CDP, Gillespie County	186	2.96	0.56	7	30	67.9	2.07	0.41	16	-	-
Stowell CDP, Chambers County	565	2.65	0.47	50	93	69.8	3.48	0.74	47	-	-
Stratford city, Sherman County	720	2.54	0.44	61	91	89.7	3.19	0.67	64	-	10.1
Strawn city, Palo Pinto County	293	2.40	0.44	16	39	84.5	2.58	0.64	25	3	7.5
Streetman town	103	2.11	0.39	12	21	80.7	2.10	0.50	11	-	-
Freestone County (part)	103	2.11	0.39	12	21	80.7	2.10	0.50	11	-	-
Navarro County (part)	-	-	(X)	-	-	(X)	-	(X)	-	-	(X)
Study Butte-Terlingua CDP, Brewster County	146	3.09	0.71	5	-	51.9	1.77	0.62	24	-	-
Sudan city, Lamb County	411	2.35	0.42	18	62	93.4	3.32	0.68	29	6	-
Sugar Land city, Fort Bend County	20 612	3.13	0.42	1 870	266	98.5	2.65	0.58	1 531	7	44.0
Sullivan City city, Hidalgo County	982	4.10	0.83	21	28	95.7	3.98	0.97	102	-	-
Sulphur Springs city, Hopkins County	5 800	2.47	0.43	410	382	96.0	2.38	0.59	1 224	34	37.4
Sundown city, Hockley County	501	2.97	0.54	47	43	75.9	2.79	0.65	41	-	15.8
Sunnyvale town, Dallas County	886	3.06	0.39	115	23	99.5	2.49	0.48	8	-	-
Sunray city, Moore County	689	2.77	0.50	50	90	84.8	2.92	0.64	67	6	1.2
Sunrise Beach Village city, Llano County	354	2.02	0.38	38	17	98.8	1.50	0.37	13	-	-
Sunset city, Montague County	137	2.47	0.45	20	13	76.7	2.90	0.57	13	2	-
Sunset Valley city, Travis County	137	2.73	0.38	12	17	100.0	2.20	0.34	4	-	-
Sun Valley city, Lamar County	21	3.06	0.60	9	-	16.7	3.67	0.73	-	-	-
Surfside Beach city, Brazoria County	353	2.04	0.45	31	5	95.0	2.29	0.66	103	-	9.2
Sweeny city, Brazoria County	1 306	2.62	0.44	78	166	90.6	2.78	0.69	182	6	38.5
Sweetwater city, Nolan County	4 553	2.46	0.44	159	632	93.4	2.45	0.59	841	20	26.1
Taft city, San Patricio County	1 081	3.06	0.54	88	175	96.1	2.98	0.70	141	20	13.5
Taft Southwest CDP, San Patricio County	477	3.51	0.74	5	152	94.0	4.08	1.04	39	-	-
Tahoka city, Lynn County	1 072	2.55	0.46	49	147	88.8	3.19	0.76	80	3	6.3
Talco city, Titus County	222	2.25	0.41	25	29	74.5	2.69	0.74	27	3	7.8
Talty city, Kaufman County	258	3.17	0.42	138	-	82.1	2.83	0.35	-	-	-
Tatum city	440	2.84	0.51	28	36	77.9	2.22	0.53	51	-	21.9
Panola County (part)	74	2.62	0.44	6	12	85.2	4.23	0.90	9	-	-
Rusk County (part)	366	2.89	0.53	22	24	75.8	2.04	0.49	42	-	23.8
Taylor city, Williamson County	4 714	2.71	0.47	293	386	96.0	2.82	0.67	623	32	18.5
Taylor Lake Village city, Harris County	1 344	2.75	0.33	124	104	99.4	2.92	0.49	8	-	-
Teague city, Freestone County	1 309	2.41	0.42	69	197	89.5	2.72	0.66	159	7	3.2
Tehuacana town, Limestone County	138	2.40	0.40	11	18	87.5	2.04	0.43	11	3	-
Temple city, Bell County	21 500	2.66	0.44	1 565	1 528	94.4	2.16	0.54	4 857	78	48.4
Tenaha town, Shelby County	413	2.63	0.49	19	58	65.6	2.49	0.61	60	-	3.2
Terrell city, Kaufman County	4 591	2.79	0.48	302	474	95.5	2.76	0.63	829	21	26.3
Terrell Hills city, Bexar County	1 913	2.66	0.35	145	348	98.8	2.31	0.50	93	12	34.1
Texarkana city, Bowie County	13 578	2.42	0.39	725	1 501	94.2	2.44	0.56	2 675	74	37.7
Texas City city	15 447	2.81	0.47	743	2 220	96.6	2.30	0.59	2 426	110	53.0
Chambers County (part)	-	-	(X)	-	-	(X)	-	(X)	-	-	(X)
Galveston County (part)	15 447	2.81	0.47	743	2 220	96.6	2.30	0.59	2 426	110	53.0
Texhoma city, Sherman County	144	2.41	0.42	12	26	78.3	3.21	0.56	12	-	-
Texline town, Dallam County	199	2.46	0.44	14	20	69.1	2.63	0.59	46	-	2.6
The Colony city, Denton County	8 483	3.15	0.51	1 087	27	99.6	3.10	0.61	527	-	13.8
The Hills village, Travis County	607	2.57	0.32	166	-	97.9	1.97	0.30	15	-	10.3
The Woodlands CDP, Montgomery County	19 885	3.02	0.39	3 212	35	98.1	1.92	0.46	1 884	-	62.0
Thompsons town, Fort Bend County	89	2.66	0.43	7	16	75.7	2.42	0.74	2	2	-

Table 24. **Owner and Renter Household Characteristics: 2000**—Con.

[Data based on a sample (except Tables 65-68). For information on confidentiality protection, coverage, sampling error, and nonsampling error, see Appendix G.
For location of definitions, see "How to Use This Census Report"]

State County Place	Occupied housing units	Owner-occupied housing units: Average household size	Occupants per room	Year householder moved into unit: 1999 to March 2000	1969 or earlier	Percent 1 unit, detached or attached	Renter-occupied housing units: Average household size	Occupants per room	Year householder moved into unit: 1999 to March 2000	1969 or earlier	Percent 5 or more units in structure
PLACE—Con.											
Thorndale city	480	2.73	0.49	48	35	87.7	2.45	0.55	48	7	6.9
Milam County (part)	480	2.73	0.49	48	35	87.7	2.45	0.55	48	7	6.9
Williamson County (part)	-	-	(X)	-	-	(X)	-	(X)	-	-	(X)
Thornton town, Limestone County	209	2.45	0.45	13	16	86.5	2.83	0.55	18	1	-
Thorntonville town, Ward County	182	2.38	0.44	6	36	81.0	1.83	0.46	22	-	8.3
Thrall city, Williamson County	252	2.85	0.51	31	35	88.6	2.64	0.54	13	5	4.8
Three Rivers city, Live Oak County	719	2.56	0.50	47	87	88.1	2.70	0.66	99	4	29.6
Throckmorton town, Throckmorton County	392	2.17	0.37	24	50	91.6	2.86	0.59	32	6	-
Tierra Bonita CDP, Cameron County	37	3.76	0.62	3	3	90.9	8.50	2.13	-	-	-
Tierra Grande CDP, Nueces County	133	3.51	0.61	15	-	72.2	3.42	0.95	4	-	-
Tiki Island village, Galveston County	482	2.14	0.36	69	-	98.2	1.76	0.38	11	-	48.8
Timbercreek Canyon village, Randall County	152	2.72	0.39	27	-	100.0	-	(X)	-	-	(X)
Timberwood Park CDP, Bexar County	1 975	2.92	0.41	252	16	92.1	2.33	0.44	48	-	6.6
Timpson city, Shelby County	455	2.64	0.46	42	41	71.7	2.19	0.50	55	13	10.7
Tioga town, Grayson County	287	2.64	0.48	32	22	95.2	2.42	0.54	22	2	2.6
Tira town, Hopkins County	99	2.68	0.47	8	4	73.9	4.29	0.97	5	-	-
Toco city, Lamar County	35	2.00	0.34	-	-	100.0	3.50	0.74	3	-	-
Todd Mission city, Grimes County	49	3.07	0.71	7	-	63.6	1.80	0.69	2	-	-
Tolar city, Hood County	199	2.68	0.50	7	7	83.7	1.90	0.40	25	-	-
Tomball city	3 561	2.73	0.44	273	146	88.9	2.23	0.58	1 064	28	60.7
Harris County (part)	3 561	2.73	0.44	273	146	88.9	2.23	0.58	1 064	28	60.7
Montgomery County (part)	-	-	(X)	-	-	(X)	-	(X)	-	-	(X)
Tom Bean city, Grayson County	356	2.56	0.43	24	30	94.7	2.86	0.67	45	1	25.2
Tool city, Henderson County	937	2.08	0.40	92	27	77.5	3.40	0.82	83	-	-
Tornillo CDP, El Paso County	401	4.30	0.88	42	22	53.5	3.12	0.78	30	-	-
Toyah town, Reeves County	58	1.86	0.38	8	4	65.9	1.57	0.34	7	-	-
Tradewinds CDP, San Patricio County	38	4.76	0.90	22	-	28.9	-	(X)	-	-	(X)
Trent town, Taylor County	134	2.38	0.42	4	15	91.3	2.00	0.46	7	2	-
Trenton city, Fannin County	277	2.42	0.43	7	47	94.7	2.38	0.55	42	2	10.0
Trinidad city, Henderson County	432	2.68	0.51	33	42	78.0	2.30	0.55	38	2	1.4
Trinity city, Trinity County	1 095	2.51	0.46	72	122	73.2	2.34	0.54	131	-	8.6
Trophy Club town	2 260	2.86	0.36	398	5	99.5	2.96	0.59	164	-	29.4
Denton County (part)	2 260	2.86	0.36	398	5	99.5	2.96	0.59	164	-	29.4
Tarrant County (part)	-	-	(X)	-	-	(X)	-	(X)	-	-	(X)
Troup city	738	2.76	0.49	39	79	75.3	2.31	0.49	111	-	19.3
Cherokee County (part)	21	1.88	0.32	-	4	87.5	2.00	0.29	-	-	-
Smith County (part)	717	2.79	0.50	39	75	74.9	2.31	0.49	111	-	19.7
Troy city, Bell County	506	2.80	0.49	36	37	94.7	2.58	0.56	60	-	31.5
Tuleta CDP, Bee County	122	2.42	0.42	11	32	93.1	2.81	0.52	-	1	-
Tulia city, Swisher County	1 708	2.39	0.41	73	267	98.4	3.13	0.69	299	-	4.2
Tulsita CDP, Bee County	10	1.25	0.31	-	-	25.0	3.33	0.61	-	-	-
Turkey city, Hall County	211	2.51	0.49	21	46	95.0	2.77	0.60	6	4	13.3
Tuscola city, Taylor County	280	2.76	0.51	17	39	93.7	2.42	0.48	23	-	-
Tye city, Taylor County	421	2.85	0.55	43	25	40.7	2.62	0.55	64	6	-
Tyler city, Smith County	32 705	2.65	0.42	1 954	2 548	97.0	2.25	0.56	7 094	189	45.2
Tynan CDP, Bee County	83	3.10	0.73	4	6	80.0	4.38	0.86	6	4	-
Uhland city	153	3.23	0.57	17	11	65.0	2.25	0.51	6	-	7.5
Caldwell County (part)	44	4.00	0.70	2	5	60.0	2.93	0.67	2	-	-
Hays County (part)	109	2.90	0.52	15	6	67.1	2.00	0.45	4	-	10.3
Uncertain city, Harrison County	80	1.93	0.35	5	14	80.9	1.67	0.38	5	2	-
Union Grove city, Upshur County	112	3.12	0.53	9	7	80.4	2.20	0.37	7	-	-
Universal City city, Bexar County	6 021	2.76	0.42	414	262	96.8	2.04	0.51	1 261	-	51.6
University Park city, Dallas County	8 013	3.01	0.38	790	750	92.9	1.65	0.38	1 184	36	35.4
Utopia CDP, Uvalde County	138	2.18	0.41	12	19	65.0	2.97	0.57	21	3	-
Uvalde city, Uvalde County	4 830	3.11	0.58	246	721	93.3	2.89	0.68	708	57	14.2
Uvalde Estates CDP, Uvalde County	512	3.69	0.77	44	-	40.6	4.00	1.14	39	-	-
Valentine town, Jeff Davis County	69	2.16	0.39	-	23	85.7	3.15	0.65	-	-	-
Valley Mills city	428	2.46	0.43	19	61	91.9	2.56	0.55	45	-	-
Bosque County (part)	428	2.46	0.43	19	61	91.9	2.56	0.55	45	-	-
McLennan County (part)	-	-	(X)	-	-	(X)	-	(X)	-	-	(X)
Valley View town, Cooke County	276	2.70	0.44	27	28	96.8	2.77	0.58	40	3	30.2
Val Verde Park CDP, Val Verde County	553	4.12	0.81	42	16	59.8	2.62	0.58	90	-	-
Van city, Van Zandt County	886	2.70	0.47	74	98	95.8	2.44	0.56	118	2	5.3
Van Alstyne city	925	2.53	0.42	104	92	96.2	2.82	0.66	101	-	13.6
Collin County (part)	-	-	(X)	-	-	(X)	-	(X)	-	-	(X)
Grayson County (part)	925	2.53	0.42	104	92	96.2	2.82	0.66	101	-	13.6
Vanderbilt CDP, Jackson County	130	2.80	0.52	-	12	65.3	2.91	0.69	23	-	-
Van Horn town, Culberson County	822	3.05	0.55	35	92	75.5	2.44	0.54	119	-	2.7
Van Vleck CDP, Matagorda County	497	3.05	0.55	43	66	70.8	1.69	0.39	18	-	9.0
Vega city, Oldham County	379	2.26	0.40	26	31	82.1	3.17	0.65	44	-	-
Venus town	307	3.28	0.59	65	22	86.1	2.13	0.53	33	3	18.7
Ellis County (part)	-	-	(X)	-	-	(X)	-	(X)	-	-	(X)
Johnson County (part)	307	3.28	0.59	65	22	86.1	2.13	0.53	33	3	18.7
Vernon city, Wilbarger County	4 512	2.55	0.44	179	538	96.3	2.27	0.52	811	35	21.3
Victoria city, Victoria County	22 104	2.70	0.45	1 492	1 976	93.2	2.65	0.64	4 324	57	32.7
Vidor city, Orange County	4 191	2.63	0.48	303	560	81.9	2.76	0.64	470	-	20.4
Villa del Sol CDP, Cameron County	46	3.70	1.09	12	-	76.7	2.38	0.59	8	-	-
Villa Pancho CDP, Cameron County	96	4.67	0.79	5	17	30.2	2.64	0.73	13	-	-
Villa Verde CDP, Hidalgo County	297	3.83	0.68	-	-	100.0	7.62	2.48	18	-	-
Vinton village, El Paso County	477	4.19	0.85	69	6	35.4	2.67	0.68	45	-	-

Table 24. **Owner and Renter Household Characteristics: 2000**—Con.

[Data based on a sample (except Tables 65-68). For information on confidentiality protection, coverage, sampling error, and nonsampling error, see Appendix G.
For location of definitions, see "How to Use This Census Report"]

State County Place	Occupied housing units	Owner-occupied housing units: Average household size	Occupants per room	Year householder moved into unit: 1999 to March 2000	1969 or earlier	Percent 1 unit, detached or attached	Renter-occupied housing units: Average household size	Occupants per room	Year householder moved into unit: 1999 to March 2000	1969 or earlier	Percent 5 or more units in structure
PLACE—Con.											
Waco city, McLennan County	42 341	2.67	0.46	1 898	4 232	96.5	2.34	0.59	11 456	221	45.9
Waelder city, Gonzales County	327	3.02	0.58	21	46	71.4	2.62	0.65	31	6	4.3
Wake Village city, Bowie County	2 024	2.61	0.45	162	195	96.8	2.44	0.57	226	17	26.4
Waller city	760	2.88	0.50	46	47	78.1	2.54	0.64	162	-	17.6
Harris County (part)	135	2.85	0.48	12	13	75.3	2.93	0.70	18	-	19.0
Waller County (part)	625	2.89	0.51	34	34	79.0	2.48	0.63	144	-	17.4
Wallis city, Austin County	426	2.83	0.47	29	85	82.0	2.65	0.51	36	3	23.9
Walnut Springs city, Bosque County	266	2.59	0.51	25	13	63.4	4.04	0.82	13	7	-
Warren City city	127	2.40	0.42	4	12	89.8	3.56	0.75	13	-	-
Gregg County (part)	124	2.32	0.41	4	12	89.4	3.56	0.75	13	-	-
Upshur County (part)	3	4.67	0.93	-	-	100.0	-	(X)	-	-	(X)
Waskom city, Harrison County	767	2.45	0.45	39	102	64.1	2.86	0.68	83	1	27.2
Watauga city, Tarrant County	7 116	2.99	0.54	675	169	99.2	3.38	0.62	352	-	2.6
Waxahachie city, Ellis County	7 315	2.75	0.47	582	624	93.0	2.69	0.63	1 373	5	32.4
Weatherford city, Parker County	7 475	2.52	0.42	650	568	95.3	2.34	0.54	1 230	21	20.2
Webster city, Harris County	4 077	2.11	0.38	95	44	61.3	2.10	0.61	2 043	-	89.4
Weimar city, Colorado County	811	2.30	0.38	40	148	92.0	2.67	0.55	69	8	5.0
Weinert city, Haskell County	76	2.04	0.38	11	16	97.1	2.43	0.61	1	-	-
Weir city, Williamson County	221	2.82	0.48	96	8	39.4	2.28	0.51	11	-	-
Wellington city, Collingsworth County	910	2.51	0.45	46	218	96.8	2.27	0.49	136	-	-
Wellman city, Terry County	78	2.71	0.50	2	4	92.9	2.82	0.51	7	-	-
Wells town, Cherokee County	255	2.40	0.48	23	37	71.1	2.84	0.64	28	-	20.2
Wells Branch CDP, Travis County	5 471	2.79	0.46	361	16	97.3	1.70	0.55	2 229	-	87.4
Weslaco city, Hidalgo County	8 197	3.38	0.68	467	1 095	79.9	2.94	0.84	1 177	41	36.0
West city, McLennan County	1 069	2.37	0.43	33	208	98.9	2.59	0.53	121	20	7.3
Westbrook city, Mitchell County	90	2.46	0.46	2	13	82.6	2.76	0.50	7	3	-
West Columbia city, Brazoria County	1 640	2.74	0.49	81	170	94.3	2.29	0.58	260	6	45.1
Westdale CDP, Jim Wells County	114	3.15	0.57	37	-	42.5	2.50	0.50	8	-	-
Westlake town	94	2.29	0.32	7	7	100.0	2.92	0.47	7	-	-
Denton County (part)	7	2.00	0.33	-	-	100.0	4.00	0.67	-	-	-
Tarrant County (part)	87	2.30	0.32	7	7	100.0	2.14	0.34	7	-	-
West Lake Hills city, Travis County	1 144	2.84	0.38	57	119	100.0	1.27	0.26	26	-	-
West Livingston CDP, Polk County	1 492	2.41	0.49	239	26	63.8	2.81	0.60	77	-	-
Westminster city, Collin County	145	2.64	0.45	26	12	68.9	2.92	0.60	5	-	-
West Odessa CDP, Ector County	5 742	3.19	0.60	451	290	47.5	2.51	0.54	352	9	4.6
Weston city, Collin County	257	2.64	0.42	20	19	95.1	2.70	0.54	13	-	-
West Orange city, Orange County	1 675	2.45	0.47	122	241	84.1	2.65	0.58	197	15	2.7
Westover Hills town, Tarrant County	259	2.49	0.28	16	34	100.0	4.50	0.45	-	-	-
West Pearsall CDP, Frio County	78	3.60	0.84	9	4	60.0	1.63	0.33	-	-	-
West Sharyland CDP, Hidalgo County	590	4.58	0.93	46	26	88.4	4.31	1.16	53	-	-
West Tawakoni town, Hunt County	589	2.56	0.50	72	26	71.8	2.24	0.61	70	-	6.5
West University Place city, Harris County	5 286	2.76	0.36	595	447	99.2	1.98	0.34	196	-	1.8
Westway CDP, El Paso County	939	4.23	0.89	30	13	78.3	3.58	1.04	73	-	6.4
Westworth Village city, Tarrant County	782	2.52	0.43	30	149	100.0	3.03	0.57	152	2	0.6
Wharton city, Wharton County	3 584	2.68	0.48	182	402	90.1	2.29	0.59	690	-	44.5
Wheeler city, Wheeler County	526	2.44	0.44	26	61	91.1	2.61	0.58	31	-	-
White Deer town, Carson County	426	2.44	0.43	30	45	89.6	2.66	0.53	28	-	2.9
Whiteface town, Cochran County	164	2.71	0.52	7	29	74.1	3.24	0.68	12	-	-
Whitehouse city, Smith County	1 876	2.85	0.51	228	87	95.7	3.14	0.70	152	7	25.2
White Oak city, Gregg County	1 973	2.84	0.47	136	159	89.9	2.57	0.56	297	-	9.0
Whitesboro city, Grayson County	1 512	2.58	0.46	55	111	90.0	1.98	0.49	170	-	26.6
White Settlement city, Tarrant County	5 616	2.44	0.46	381	812	96.1	2.69	0.65	1 137	21	28.4
Whitewright town	647	2.63	0.46	38	79	92.0	2.29	0.52	60	6	14.2
Fannin County (part)	4	5.75	0.58	-	-	100.0	-	(X)	-	-	(X)
Grayson County (part)	643	2.60	0.46	38	79	91.9	2.29	0.52	60	6	14.2
Whitney town, Hill County	692	2.31	0.42	35	82	93.4	2.72	0.63	141	4	15.5
Wichita Falls city, Wichita County	37 878	2.56	0.44	2 384	3 219	95.6	2.31	0.54	8 126	151	33.1
Wickett town, Ward County	168	2.70	0.51	19	16	67.1	2.92	0.69	5	-	-
Wild Peach Village CDP, Brazoria County	871	2.85	0.51	54	95	81.4	2.56	0.60	32	-	-
Willamar CDP, Willacy County	7	2.00	0.50	-	7	100.0	-	(X)	-	-	(X)
Willis city, Montgomery County	1 336	3.13	0.63	119	72	62.0	2.91	0.67	294	-	9.1
Willow Park city, Parker County	981	2.89	0.43	94	34	100.0	1.83	0.27	10	6	-
Wills Point city, Van Zandt County	1 303	2.52	0.44	85	99	95.3	2.47	0.59	164	20	14.5
Wilmer city, Dallas County	966	3.05	0.60	87	80	69.3	3.58	0.94	137	3	34.0
Wilson city, Lynn County	181	2.92	0.56	13	25	85.4	2.92	0.55	11	-	-
Wimberley CDP, Hays County	1 566	2.31	0.40	171	21	89.8	2.42	0.54	143	-	5.7
Windcrest city, Bexar County	2 223	2.11	0.28	142	305	98.7	2.70	0.56	151	21	33.5
Windemere CDP, Travis County	2 303	3.00	0.51	367	8	98.2	3.21	0.62	99	-	4.3
Windom town, Fannin County	93	2.74	0.47	6	12	92.7	2.27	0.38	-	2	-
Windthorst town	154	2.57	0.43	8	31	88.4	3.48	0.69	12	-	-
Archer County (part)	152	2.58	0.43	8	29	88.2	3.48	0.69	12	-	-
Clay County (part)	2	2.00	0.33	-	2	100.0	-	(X)	-	-	(X)
Winfield city, Titus County	162	3.29	0.63	26	20	50.4	2.45	0.43	23	-	24.1
Wink city, Winkler County	339	2.76	0.48	22	48	84.4	2.63	0.54	38	-	5.3
Winnie CDP, Chambers County	1 039	2.49	0.46	98	136	74.5	2.99	0.71	122	-	14.2
Winnsboro city	1 324	2.22	0.37	116	106	98.0	2.42	0.54	183	7	13.5
Franklin County (part)	308	2.37	0.43	36	24	96.7	2.27	0.53	33	-	7.4
Wood County (part)	1 016	2.17	0.36	80	82	98.4	2.45	0.55	150	7	15.0

Table 24. **Owner and Renter Household Characteristics: 2000**—Con.

[Data based on a sample (except Tables 65-68). For information on confidentiality protection, coverage, sampling error, and nonsampling error, see Appendix G.
For location of definitions, see "How to Use This Census Report"]

State County Place	Occupied housing units	Owner-occupied housing units: Average household size	Occupants per room	Year householder moved into unit: 1999 to March 2000	1969 or earlier	Percent 1 unit, detached or attached	Renter-occupied housing units: Average household size	Occupants per room	Year householder moved into unit: 1999 to March 2000	1969 or earlier	Percent 5 or more units in structure
PLACE—Con.											
Winona town, Smith County	212	3.11	0.54	24	8	79.2	1.53	0.36	19	3	-
Winters city, Runnels County	1 103	2.42	0.44	63	152	94.2	3.50	0.80	92	4	1.1
Wixon Valley city, Brazos County	87	2.90	0.50	6	3	87.1	1.82	0.32	4	3	-
Wolfe City city, Hunt County	619	2.43	0.43	54	83	90.2	2.29	0.53	101	3	23.5
Wolfforth city, Lubbock County	888	2.52	0.46	69	59	94.1	3.43	0.70	105	4	1.4
Woodbranch city, Montgomery County	470	2.91	0.48	35	16	95.0	2.38	0.45	15	-	-
Woodcreek city, Hays County	588	2.08	0.34	69	-	99.4	2.88	0.56	58	-	4.9
Woodloch town, Montgomery County	80	3.43	0.44	7	1	100.0	3.80	0.48	5	-	-
Woodsboro town, Refugio County	619	2.68	0.49	21	73	83.4	2.83	0.65	70	8	-
Woodson town, Throckmorton County	116	2.48	0.41	6	20	88.5	3.35	0.76	10	-	-
Woodville town, Tyler County	961	2.20	0.38	46	97	88.9	2.33	0.52	169	11	25.0
Woodway city, McLennan County	3 358	2.76	0.37	299	230	99.4	1.81	0.40	214	-	39.8
Wortham town, Freestone County	418	2.51	0.43	39	33	88.7	2.08	0.50	76	3	4.2
Wyldwood CDP, Bastrop County	809	2.77	0.48	55	35	62.5	2.84	0.60	75	-	-
Wylie city	5 039	2.99	0.48	981	115	76.4	2.76	0.60	477	-	29.1
Collin County (part)	4 887	3.02	0.48	932	115	78.7	2.71	0.59	447	-	30.2
Dallas County (part)	80	2.11	0.45	32	-	-	1.78	0.30	9	-	-
Rockwall County (part)	72	1.92	0.41	17	-	-	5.05	1.08	21	-	-
Yantis town, Wood County	162	2.07	0.38	18	10	74.0	2.22	0.57	23	3	3.4
Yoakum city	2 170	2.57	0.45	62	298	91.3	2.56	0.57	269	28	9.6
DeWitt County (part)	790	2.69	0.50	25	111	95.7	2.43	0.56	86	-	2.6
Lavaca County (part)	1 380	2.49	0.43	37	187	88.4	2.62	0.58	183	28	12.8
Yorktown city, DeWitt County	869	2.47	0.45	78	131	85.6	2.68	0.65	67	8	4.1
Yznaga CDP, Cameron County	31	1.92	0.42	-	4	83.3	1.57	0.39	-	3	-
Zapata CDP, Zapata County	1 637	3.04	0.61	113	168	70.9	2.77	0.83	170	8	20.6
Zapata Ranch CDP, Willacy County	26	2.73	0.58	-	6	76.9	-	(X)	-	-	(X)
Zavalla city, Angelina County	260	2.52	0.49	41	28	63.1	2.50	0.57	19	6	-
Zuehl CDP, Guadalupe County	130	2.08	0.42	6	8	63.0	0.73	0.15	-	-	-

Table 25. **Home Value: 2000**

[Data based on a sample (except Tables 65-68). For information on confidentiality protection, coverage, sampling error, and nonsampling error, see Appendix G.
For location of definitions, see "How to Use This Census Report"]

State County County Subdivision Place	Specified owner-occupied housing units	Value of home							
		Less than $50,000	$50,000 to $99,999	$100,000 to $149,999	$150,000 to $199,999	$200,000 to $299,999	$300,000 to $499,999	$500,000 or more	Median (dollars)
The State	**3 849 585**	**875 444**	**1 561 509**	**700 830**	**335 179**	**223 968**	**104 821**	**47 834**	**82 500**
Anderson County	6 755	2 668	3 025	630	261	106	51	14	58 900
Cayuga CCD	89	50	34	5	-	-	-	-	34 100
Elkhart CCD	811	381	285	114	4	27	-	-	53 300
Elkhart town	231	135	79	12	2	3	-	-	45 000
Frankston CCD	589	205	243	89	42	4	6	-	66 700
Frankston town	264	88	116	45	15	-	-	-	66 700
Montalba-Tennessee Colony CCD	352	138	134	46	19	15	-	-	64 600
Palestine CCD	4 914	1 894	2 329	376	196	60	45	14	58 900
Palestine city	3 751	1 575	1 776	176	150	42	20	12	56 100
Andrews County	2 818	1 714	851	164	67	6	16	-	42 500
Andrews North CCD	2 503	1 544	765	124	48	6	16	-	42 200
Andrews city (part)	2 320	1 527	657	93	27	6	10	-	40 200
Andrews South CCD	315	170	86	40	19	-	-	-	46 300
Andrews city (part)	-	-	-	-	-	-	-	-	-
Angelina County	14 410	4 974	6 621	1 796	563	307	97	52	63 600
Diboll CCD	1 438	701	587	120	25	5	-	-	51 300
Burke city	49	35	7	5	2	-	-	-	38 000
Diboll city	738	377	317	33	8	3	-	-	48 800
Huntington CCD	1 545	508	767	195	43	20	4	8	65 800
Huntington city	328	183	107	30	5	3	-	-	46 600
Lufkin CCD	9 553	2 971	4 458	1 273	440	274	93	44	66 200
Hudson city (part)	289	100	122	54	9	4	-	-	63 900
Lufkin city	6 598	1 890	3 121	953	275	230	85	44	68 500
Pollok CCD	1 390	544	614	174	53	5	-	-	59 300
Hudson city (part)	262	55	143	49	15	-	-	-	72 600
Zavalla CCD	484	250	195	34	2	3	-	-	48 800
Zavalla city	113	77	28	8	-	-	-	-	40 700
Aransas County	4 629	1 139	1 824	726	414	281	208	37	79 000
Fulton CCD	1 329	213	641	268	123	53	27	4	81 200
Aransas Pass city (part)	-	-	-	-	-	-	-	-	-
Fulton town	216	53	109	24	16	10	-	4	74 700
Rockport city (part)	192	7	106	39	38	2	-	-	85 700
Rockport CCD	3 300	926	1 183	458	291	228	181	33	77 900
Aransas Pass city (part)	128	85	39	4	-	-	-	-	37 100
Rockport city (part)	1 503	263	444	262	185	181	135	33	106 700
Archer County	1 937	813	696	315	69	22	20	2	61 200
Archer City CCD	753	408	265	47	16	10	5	2	47 100
Archer City city	498	331	133	16	8	6	2	2	40 400
Scotland city (part)	87	42	34	6	2	-	3	-	51 300
Windthorst town (part)	83	17	53	11	2	-	-	-	71 100
Holliday CCD	1 184	405	431	268	53	12	15	-	73 400
Holliday city	369	176	142	37	12	2	-	-	53 000
Lakeside City town	317	25	169	103	8	6	6	-	94 800
Megargel town	59	55	2	-	2	-	-	-	18 900
Armstrong County	382	151	178	41	6	6	-	-	60 500
Claude North CCD	72	25	37	6	2	2	-	-	60 000
Claude city (part)	20	6	10	2	-	2	-	-	83 300
Claude South CCD	310	126	141	35	4	4	-	-	60 600
Claude city (part)	297	122	137	30	4	4	-	-	59 800
Atascosa County	5 654	2 683	2 132	568	208	44	6	13	52 900
Campbellton CCD	78	69	9	-	-	-	-	-	24 400
Charlotte CCD	361	277	72	8	2	-	-	2	27 100
Charlotte city	301	244	51	4	-	-	-	2	25 900
Jourdanton CCD	748	430	203	77	31	1	6	-	46 100
Christine town	59	52	5	2	-	-	-	-	24 300
Jourdanton city	613	357	176	52	22	-	6	-	46 100
Pleasanton CCD	2 383	883	1 050	276	129	37	-	8	62 500
Pleasanton city	1 585	624	710	149	85	9	-	8	58 600
Poteet CCD	2 084	1 024	798	207	46	6	-	3	51 000
Lytle city (part)	391	135	196	47	4	6	-	3	63 900
Poteet city	550	369	167	9	5	-	-	-	34 500
Austin County	4 022	682	1 745	838	433	206	95	23	85 000
Bellville CCD	1 454	219	565	344	177	116	33	-	94 200
Bellville city	839	135	415	211	50	28	-	-	84 900
Sealy CCD	1 777	222	823	393	214	75	35	15	85 900
San Felipe town	155	41	62	20	23	9	-	-	77 500
Sealy city	881	137	485	179	75	-	-	5	72 300
Wallis CCD	370	152	168	30	20	-	-	-	60 700
Wallis city	258	94	134	22	8	-	-	-	62 100
West End CCD	421	89	189	71	22	15	27	8	80 900
Industry city	61	15	29	13	4	-	-	-	77 900
Bailey County	1 277	837	354	55	31	-	-	-	37 300
Muleshoe CCD	1 212	796	333	55	28	-	-	-	36 800
Muleshoe city	1 032	730	234	40	28	-	-	-	33 500
South Sand Hills CCD	65	41	21	-	3	-	-	-	41 500
Bandera County	2 551	351	942	742	362	137	4	13	99 000
Bandera CCD	2 310	294	850	680	344	127	4	11	100 800
Bandera city	241	78	117	39	2	3	2	-	67 000
Lakehills CDP	809	89	351	228	79	56	-	6	96 000
Medina CCD	241	57	92	62	18	10	-	2	88 900
Bastrop County	8 930	1 482	3 606	2 570	798	360	88	26	93 400
Bastrop CCD	3 222	357	1 197	1 119	361	137	25	26	102 400
Bastrop city (part)	1 015	85	434	307	124	32	17	16	99 300
Camp Swift CDP	458	112	255	85	6	-	-	-	68 400
Circle D-KC Estates CDP	468	51	147	199	39	22	-	10	108 300
Cedar Creek-Red Rock CCD	1 983	320	705	640	201	75	42	-	98 000
Bastrop city (part)	78	-	-	58	20	-	-	-	122 700

Table 25. **Home Value: 2000**—Con.

[Data based on a sample (except Tables 65-68). For information on confidentiality protection, coverage, sampling error, and nonsampling error, see Appendix G.
For location of definitions, see "How to Use This Census Report"]

State County County Subdivision Place	Specified owner-occupied housing units	Value of home							
		Less than $50,000	$50,000 to $99,999	$100,000 to $149,999	$150,000 to $199,999	$200,000 to $299,999	$300,000 to $499,999	$500,000 or more	Median (dollars)
Bastrop County—Con.									
Cedar Creek-Red Rock CCD—Con.									
Mustang Ridge city (part)	-	-	-	-	-	-	-	-	-
Wyldwood CDP	363	16	124	159	45	10	9	-	113 000
Elgin CCD	2 221	436	1 000	533	146	92	14	-	85 100
Elgin city (part)	1 157	300	612	174	38	33	-	-	75 200
Smithville CCD	1 504	369	704	278	90	56	7	-	82 900
Smithville city	868	219	401	162	51	35	-	-	82 200
Baylor County	1 038	672	320	25	21	-	-	-	34 200
Seymour CCD	848	536	286	12	14	-	-	-	36 000
Seymour city (part)	752	469	257	12	14	-	-	-	36 600
Seymour Rural CCD	190	136	34	13	7	-	-	-	27 900
Seymour city (part)	-	-	-	-	-	-	-	-	-
Bee County	4 296	2 327	1 521	288	98	48	10	4	47 200
Beeville CCD	3 508	1 819	1 297	246	90	48	8	-	48 800
Beeville city	2 428	1 479	867	25	42	15	-	-	44 300
Blue Berry Hill CDP	124	107	17	-	-	-	-	-	30 300
Pettus-Pawnee CCD	391	244	125	17	3	-	2	-	38 600
Normanna CDP	25	14	11	-	-	-	-	-	38 100
Pawnee CDP	55	35	20	-	-	-	-	-	22 500
Pettus CDP	122	74	40	8	-	-	-	-	38 600
Tuleta CDP	85	51	32	-	-	-	2	-	44 300
Tulsita CDP	1	1	-	-	-	-	-	-	17 500
Skidmore CCD	397	264	99	25	5	-	-	4	37 700
Skidmore CDP	190	147	38	-	5	-	-	-	29 800
Tynan CDP	56	34	19	3	-	-	-	-	42 500
Bell County	38 597	6 059	22 616	6 026	2 166	1 176	453	101	78 100
Belton CCD	3 188	886	1 349	530	200	132	71	20	70 000
Belton city	2 420	783	1 010	395	122	39	60	11	64 900
Temple city (part)	-	-	-	-	-	-	-	-	-
East Bell CCD	910	209	501	128	48	16	-	8	73 900
Troy city (part)	322	102	197	23	-	-	-	-	58 600
Fort Hood CCD	51	15	36	-	-	-	-	-	65 000
Copperas Cove city (part)	-	-	-	-	-	-	-	-	-
Fort Hood CDP (part)	22	15	7	-	-	-	-	-	47 300
Killeen city (part)	-	-	-	-	-	-	-	-	-
Killeen CCD	17 399	1 569	12 490	2 326	734	220	41	19	77 200
Harker Heights city	2 829	164	964	1 189	419	70	14	9	110 400
Killeen city (part)	13 344	1 294	10 999	784	178	71	8	10	73 700
Nolanville city	224	42	164	13	5	-	-	-	67 300
Northwest Bell CCD	2 095	181	911	530	191	216	66	-	98 300
Morgan's Point Resort city	823	43	460	218	60	37	5	-	91 800
Temple city (part)	300	8	37	92	51	81	31	-	161 600
Rogers CCD	741	361	261	86	13	10	10	-	51 200
Holland town (part)	205	105	92	5	-	3	-	-	49 200
Rogers town	261	190	65	6	-	-	-	-	37 600
South Bell CCD	1 516	150	423	384	309	194	53	3	127 900
Bartlett city (part)	153	87	54	9	-	-	-	3	46 600
Holland town (part)	-	-	-	-	-	-	-	-	-
Salado CDP	1 011	25	227	314	241	160	44	-	142 400
Southwest Bell CCD	939	22	457	330	76	54	-	-	99 300
Temple CCD	11 758	2 666	6 188	1 712	595	334	212	51	75 600
Little River-Academy city	385	100	232	42	-	9	2	-	65 500
Temple city (part)	10 659	2 457	5 726	1 451	522	288	185	30	75 100
Troy city (part)	4	-	-	4	-	-	-	-	137 500
Bexar County	268 054	70 880	118 877	42 891	17 165	10 852	5 228	2 161	74 100
San Antonio CCD	258 921	69 778	117 050	40 330	15 885	9 197	4 612	2 069	73 000
Alamo Heights city	1 916	7	116	471	373	473	305	171	198 800
Balcones Heights city	210	61	140	9	-	-	-	-	67 400
Castle Hills city	1 326	38	225	509	230	222	96	6	141 500
China Grove town (part)	327	2	97	143	67	18	-	-	117 300
Cibolo city (part)	-	-	-	-	-	-	-	-	-
Converse city	2 580	352	1 739	442	40	-	7	-	78 800
Cross Mountain CDP	410	-	49	68	52	116	115	10	229 500
Grey Forest city (part)	127	14	47	26	27	13	-	-	104 800
Helotes city (part)	671	10	28	269	227	111	20	6	154 400
Hill Country Village city	328	-	7	5	26	65	111	114	395 300
Hollywood Park town	855	2	58	363	323	47	56	6	150 500
Kirby city	1 944	547	1 374	16	7	-	-	-	57 000
Lackland AFB CDP	2	2	-	-	-	-	-	-	27 500
Leon Valley city	2 349	42	1 676	491	98	42	-	-	87 400
Live Oak city	2 375	118	2 110	123	24	-	-	-	72 600
Olmos Park city	687	-	34	36	44	154	222	197	356 800
St. Hedwig town	301	45	140	84	27	5	-	-	89 200
San Antonio city (part)	217 227	66 357	96 247	32 114	12 220	6 441	2 827	1 021	68 800
Schertz city (part)	56	-	27	15	-	14	-	-	126 700
Selma city (part)	159	8	43	34	43	20	6	5	140 200
Shavano Park city	608	-	2	82	158	184	120	62	225 000
Somerset city	276	133	128	11	2	2	-	-	50 800
Terrell Hills city	1 633	14	251	218	298	262	350	240	215 600
Timberwood Park CDP	1 648	36	118	476	485	406	127	-	164 300
Universal City city	3 340	153	1 821	974	302	82	8	-	93 200
Windcrest city	1 776	17	320	1 110	252	54	15	8	120 600
Southeast Bexar CCD	1 987	656	805	364	130	32	-	-	68 900
China Grove town (part)	43	5	21	15	2	-	-	-	85 000
Elmendorf city	98	54	35	6	3	-	-	-	46 400
San Antonio city (part)	48	14	34	-	-	-	-	-	70 000
West Bexar CCD	7 146	446	1 022	2 197	1 150	1 623	616	92	147 900
Fair Oaks Ranch city (part)	1 349	19	8	7	267	570	423	55	264 300
Grey Forest city (part)	20	-	10	4	4	-	-	2	100 000
Helotes city (part)	653	3	47	278	132	139	48	6	149 700
Lytle city (part)	-	-	-	-	-	-	-	-	-
San Antonio city (part)	19	-	7	12	-	-	-	-	115 600
Scenic Oaks CDP	1 041	57	46	134	202	515	87	-	211 400

Table 25. **Home Value: 2000**—Con.

[Data based on a sample (except Tables 65-68). For information on confidentiality protection, coverage, sampling error, and nonsampling error, see Appendix G. For location of definitions, see "How to Use This Census Report"]

State County County Subdivision Place	Specified owner-occupied housing units	Value of home							
		Less than $50,000	$50,000 to $99,999	$100,000 to $149,999	$150,000 to $199,999	$200,000 to $299,999	$300,000 to $499,999	$500,000 or more	Median (dollars)
Blanco County	1 276	172	581	289	105	63	43	23	93 000
Blanco CCD	699	97	336	140	56	27	30	13	91 600
Blanco city	296	66	161	49	11	7	2	-	77 900
Johnson City CCD	577	75	245	149	49	36	13	10	95 200
Johnson City city	242	39	120	56	16	4	7	-	85 000
Round Mountain town	8	-	3	3	2	-	-	-	133 300
Borden County	79	45	22	10	-	2	-	-	43 100
Gail North CCD	22	4	8	10	-	-	-	-	95 000
Gail South CCD	57	41	14	-	-	2	-	-	25 400
Bosque County	3 287	1 391	1 290	383	134	48	31	10	57 900
Clifton CCD	1 603	558	686	240	73	23	23	-	62 800
Clifton city	783	353	341	70	13	-	6	-	53 700
Cranfills Gap CCD	126	69	29	19	4	3	2	-	46 000
Cranfills Gap city	85	56	20	9	-	-	-	-	38 100
Iredell CCD	132	94	32	3	-	-	3	-	36 200
Iredell city	101	82	19	-	-	-	-	-	32 900
Meridian CCD	1 078	543	379	76	47	20	3	10	49 700
Meridian city	315	175	116	13	7	2	-	2	45 600
Morgan city	87	86	1	-	-	-	-	-	18 700
Walnut Springs city	131	94	33	-	4	-	-	-	34 300
Valley Mills CCD	348	127	164	45	10	2	-	-	61 100
Valley Mills city (part)	266	107	128	26	3	2	-	-	58 400
Bowie County	17 066	5 883	7 499	2 281	687	473	197	46	66 600
Dalby Springs-Simms CCD	281	132	107	26	8	-	2	6	55 000
De Kalb CCD	1 020	510	405	76	20	2	7	-	50 000
De Kalb city	420	253	144	14	9	-	-	-	37 900
Hooks CCD	1 111	427	536	102	17	19	10	-	60 600
Hooks city	603	292	283	28	-	-	-	-	51 600
Leary city (part)	66	30	33	3	-	-	-	-	52 500
New Boston city (part)	-	-	-	-	-	-	-	-	-
Maud-Elliot Creek CCD	1 751	575	886	193	64	33	-	-	70 000
Maud city	241	141	85	10	5	-	-	-	44 900
Redwater city	142	41	85	7	4	5	-	-	63 800
New Boston CCD	1 549	684	752	82	20	2	9	-	55 500
New Boston city (part)	1 074	471	551	41	11	-	-	-	54 700
Texarkana CCD	11 354	3 555	4 813	1 802	558	417	169	40	69 900
Leary city (part)	14	12	2	-	-	-	-	-	33 800
Nash city	445	212	190	35	8	-	-	-	51 200
Red Lick city	224	14	59	66	56	23	6	-	133 900
Texarkana city	7 214	2 539	2 911	975	355	278	131	25	65 800
Wake Village city	1 423	280	920	212	11	-	-	-	73 900
Brazoria County	47 950	8 161	20 544	11 208	4 919	2 530	497	91	88 500
Alvin-Pearland CCD	22 460	1 551	8 300	7 423	3 295	1 617	229	45	108 300
Alvin city (part)	3 331	556	2 051	506	145	57	7	9	77 500
Brookside Village city	466	78	174	137	43	32	2	-	96 300
Hillcrest village	244	5	85	104	43	5	2	-	112 100
Iowa Colony village (part)	79	5	35	22	13	4	-	-	99 400
Liverpool city	86	20	42	17	5	2	-	-	74 400
Manvel city (part)	573	74	176	177	94	40	12	-	106 900
Pearland city (part)	8 539	206	2 995	3 445	1 359	467	67	-	114 100
Angleton-Rosharon CCD	6 636	1 404	3 264	987	443	262	237	39	76 900
Alvin city (part)	-	-	-	-	-	-	-	-	-
Angleton city (part)	3 467	872	2 070	305	177	43	-	-	68 900
Bailey's Prairie village	196	9	35	81	35	22	14	-	135 600
Bonney village	11	7	4	-	-	-	-	-	47 000
Danbury city	404	106	247	41	10	-	-	-	64 900
Holiday Lakes town	175	149	24	2	-	-	-	-	27 200
Iowa Colony village (part)	42	9	15	11	7	-	-	-	84 000
Lake Jackson city (part)	363	-	-	-	41	127	190	5	309 600
Manvel city (part)	-	-	-	-	-	-	-	-	-
Pearland city (part)	-	-	-	-	-	-	-	-	-
Richwood city (part)	-	-	-	-	-	-	-	-	-
Brazoria-West Columbia CCD	6 992	1 904	3 603	857	332	277	19	-	70 500
Brazoria city	567	236	279	39	10	3	-	-	54 900
Damon CDP	99	53	37	7	2	-	-	-	47 100
Freeport city (part)	53	40	13	-	-	-	-	-	34 600
Jones Creek village	517	108	367	38	2	-	2	-	67 500
Lake Jackson city (part)	-	-	-	-	-	-	-	-	-
Sweeny city	809	214	488	70	28	9	-	-	65 300
West Columbia city	920	412	434	43	19	12	-	-	53 500
Wild Peach Village CDP	566	135	324	68	39	-	-	-	69 100
Brazosport CCD	11 862	3 302	5 377	1 941	849	374	12	7	72 400
Alvin city (part)	-	-	-	-	-	-	-	-	-
Angleton city (part)	452	125	300	12	-	8	-	7	60 700
Clute city	1 314	703	519	53	23	16	-	-	48 400
Freeport city (part)	2 066	1 548	422	68	14	14	-	-	35 700
Lake Jackson city (part)	6 252	522	3 031	1 635	746	306	12	-	92 400
Oyster Creek city	169	91	73	2	-	3	-	-	47 200
Quintana town	7	5	2	-	-	-	-	-	47 000
Richwood city (part)	558	57	437	35	25	4	-	-	71 400
Surfside Beach city	173	48	83	28	11	3	-	-	73 600
Brazos County	18 911	2 570	7 613	4 871	2 095	1 298	325	139	96 000
Bryan-College Station CCD	11 431	2 148	5 605	2 390	830	340	93	25	82 700
Bryan city (part)	7 389	1 969	3 703	1 251	357	89	14	6	71 100
College Station city (part)	4 042	179	1 902	1 139	473	251	79	19	98 900
Northeast Brazos CCD	1 655	107	369	752	259	111	48	9	126 900
Bryan city (part)	802	52	80	429	164	38	39	-	133 100
Wixon Valley city	46	8	19	13	2	4	-	-	90 000
South Brazos CCD	4 657	182	1 034	1 392	960	814	184	91	138 900
Bryan city (part)	664	31	450	83	83	17	-	-	87 200
College Station city (part)	2 632	6	377	907	618	541	123	60	151 800
Millican town	48	20	28	-	-	-	-	-	62 100

Table 25. **Home Value: 2000**—Con.

[Data based on a sample (except Tables 65-68). For information on confidentiality protection, coverage, sampling error, and nonsampling error, see Appendix G. For location of definitions, see "How to Use This Census Report"]

State County County Subdivision Place	Specified owner-occupied housing units	Value of home							
		Less than $50,000	$50,000 to $99,999	$100,000 to $149,999	$150,000 to $199,999	$200,000 to $299,999	$300,000 to $499,999	$500,000 or more	Median (dollars)
Brazos County—Con.									
West Brazos CCD	1 168	133	605	337	46	33	-	14	92 000
Bryan city (part)	738	31	422	257	-	20	-	8	94 800
College Station city (part)	7	-	-	7	-	-	-	-	137 500
Brewster County	1 376	439	593	198	81	28	22	15	67 000
Alpine CCD	1 269	390	545	198	78	21	22	15	68 000
Alpine city	1 031	358	504	124	39	-	6	-	63 400
Study Butte-Terlingua CDP	25	12	5	-	-	-	-	8	51 000
Marathon CCD	107	49	48	-	3	7	-	-	57 500
Marathon CDP	107	49	48	-	3	7	-	-	57 500
Briscoe County	426	312	105	2	3	2	-	2	30 000
Quitaque CCD	135	101	32	-	-	-	-	2	28 400
Quitaque city	126	92	32	-	-	-	-	2	28 900
Silverton CCD	291	211	73	2	3	2	-	-	31 500
Silverton city	215	169	43	-	3	-	-	-	25 700
Brooks County	1 556	1 017	465	27	29	18	-	-	34 600
Encino CCD	110	70	25	15	-	-	-	-	19 700
Encino CDP	39	31	-	8	-	-	-	-	13 600
Falfurrias CCD	1 446	947	440	12	29	18	-	-	35 500
Airport Road Addition CDP	26	19	7	-	-	-	-	-	45 000
Cantu Addition CDP	20	20	-	-	-	-	-	-	12 500
Falfurrias city	1 106	796	299	-	-	11	-	-	31 500
Flowella CDP	50	50	-	-	-	-	-	-	20 800
Brown County	7 059	3 733	2 414	610	145	117	38	2	47 800
Bangs CCD	1 239	594	433	124	50	26	12	-	52 000
Bangs city	355	257	92	6	-	-	-	-	35 700
Lake Brownwood CDP	354	179	136	25	-	14	-	-	49 800
Blanket CCD	355	185	128	33	5	2	-	2	47 400
Blanket town	94	76	14	2	-	2	-	-	36 000
Brownwood city (part)	-	-	-	-	-	-	-	-	-
Early city (part)	-	-	-	-	-	-	-	-	-
Brownwood CCD	5 255	2 834	1 777	449	86	85	24	-	46 900
Brownwood city (part)	4 045	2 373	1 273	293	43	48	15	-	43 500
Early city (part)	654	215	328	88	19	4	-	-	60 700
May CCD	210	120	76	4	4	4	2	-	43 500
Burleson County	2 405	1 034	901	298	131	39	2	-	55 900
Caldwell CCD	1 222	530	457	136	87	12	-	-	56 300
Caldwell city	744	326	282	69	55	12	-	-	56 000
Cooks Point CCD	102	22	25	28	20	7	-	-	103 600
Old River CCD	383	150	106	94	15	18	-	-	65 000
Snook city	91	31	40	14	6	-	-	-	65 800
Somerville CCD	698	332	313	40	9	2	2	-	51 500
Somerville city	351	192	138	15	4	-	2	-	46 600
Burnet County	6 410	1 035	2 430	1 316	799	504	249	77	93 600
Bertram CCD	384	110	176	62	23	7	6	-	70 200
Bertram city	273	75	159	32	7	-	-	-	67 800
Briggs CCD	130	40	48	15	-	27	-	-	69 000
Burnet CCD	2 225	401	1 011	380	185	194	54	-	81 800
Burnet city	868	230	458	106	33	29	12	-	67 100
Marble Falls CCD	3 671	484	1 195	859	591	276	189	77	110 300
Cottonwood Shores city	195	89	79	18	9	-	-	-	52 700
Granite Shoals city	515	109	221	79	41	46	19	-	71 700
Highland Haven city	206	4	27	80	43	33	17	2	145 800
Horseshoe Bay CDP (part)	105	11	18	20	12	-	5	39	167 500
Marble Falls city	840	168	405	150	75	26	10	6	84 600
Meadowlakes city	509	1	41	196	181	67	19	4	153 600
Caldwell County	4 174	1 245	1 951	626	236	84	19	13	68 000
Lockhart CCD	2 427	499	1 221	446	172	66	16	7	75 300
Lockhart city	1 808	416	946	303	95	41	-	7	70 000
Mustang Ridge city (part)	36	8	16	10	2	-	-	-	91 400
Niederwald town (part)	15	2	11	2	-	-	-	-	78 300
Uhland city (part)	15	1	12	2	-	-	-	-	73 100
Luling CCD	1 166	560	485	90	20	8	-	3	51 600
Luling city	956	495	401	42	18	-	-	-	48 700
Martindale CCD	581	186	245	90	44	10	3	3	72 200
Martindale city	165	70	52	36	2	5	-	-	57 800
San Marcos city (part)	-	-	-	-	-	-	-	-	-
Calhoun County	4 080	1 766	1 697	391	163	63	-	-	56 400
Kamey-Six Mile CCD	261	64	116	50	17	14	-	-	80 900
Point Comfort CCD	310	143	151	8	8	-	-	-	51 900
Point Comfort city	160	92	66	2	-	-	-	-	46 300
Port Lavaca CCD	2 775	1 197	1 203	268	85	22	-	-	56 500
Port Lavaca city	2 256	971	976	231	63	15	-	-	56 600
Seadrift CCD	734	362	227	65	53	27	-	-	50 900
Seadrift city	250	180	68	2	-	-	-	-	34 100
Callahan County	2 386	1 200	975	138	44	14	11	4	49 800
Baird CCD	527	343	138	33	6	3	-	4	39 700
Baird city	428	287	121	15	2	3	-	-	39 300
Putnam town	28	26	2	-	-	-	-	-	18 500
Clyde CCD	1 476	616	739	72	38	3	8	-	56 800
Clyde city	823	330	435	30	25	3	-	-	59 100
Cross Plains CCD	383	241	98	33	-	8	3	-	37 500
Cross Plains town	266	203	51	12	-	-	-	-	29 000
Cameron County	51 922	24 449	19 400	4 596	1 945	975	410	147	53 000
Brownsville CCD	23 564	11 459	9 052	1 800	709	328	157	59	51 400
Brownsville city (part)	19 708	9 184	8 145	1 476	528	220	121	34	53 400
Cameron Park CDP	830	741	89	-	-	-	-	-	28 400
Encantada-Ranchito El Calaboz CDP	357	283	57	13	4	-	-	-	29 300
Lago CDP	45	33	12	-	-	-	-	-	32 200

Table 25. **Home Value: 2000**—Con.

[Data based on a sample (except Tables 65-68). For information on confidentiality protection, coverage, sampling error, and nonsampling error, see Appendix G. For location of definitions, see "How to Use This Census Report"]

State County County Subdivision Place	Specified owner-occupied housing units	Value of home							
		Less than $50,000	$50,000 to $99,999	$100,000 to $149,999	$150,000 to $199,999	$200,000 to $299,999	$300,000 to $499,999	$500,000 or more	Median (dollars)
Cameron County—Con.									
Brownsville CCD—Con.									
Olmito CDP	162	147	7	-	8	-	-	-	23 200
Rancho Viejo town	512	13	129	181	95	47	22	25	132 700
Reid Hope King CDP	125	93	32	-	-	-	-	-	33 100
San Pedro CDP	139	102	37	-	-	-	-	-	23 600
South Point CDP	133	95	29	-	5	4	-	-	39 300
Villa Pancho CDP	19	6	5	8	-	-	-	-	57 000
East Cameron CCD	2 537	735	892	366	252	161	105	26	72 100
Bayview town (part)	47	-	4	13	12	7	11	-	180 400
Brownsville city (part)	491	285	206	-	-	-	-	-	46 900
Laguna Heights CDP	147	88	49	-	-	10	-	-	46 500
Laguna Vista town	338	13	150	103	40	17	9	6	102 600
Port Isabel city	645	218	269	94	37	17	10	-	58 900
South Padre Island town	339	26	30	69	76	63	55	20	175 400
Harlingen-San Benito CCD	21 917	10 252	8 121	2 093	823	436	136	56	53 300
Arroyo Alto CDP	80	70	10	-	-	-	-	-	35 600
Arroyo Colorado Estates CDP	113	70	43	-	-	-	-	-	39 800
Bixby CDP	44	26	18	-	-	-	-	-	45 000
Bluetown-Iglesia Antigua CDP	116	90	23	-	-	3	-	-	35 000
Combes town	525	226	260	32	4	3	-	-	55 100
El Camino Angosto CDP	25	8	8	9	-	-	-	-	55 600
Grand Acres CDP	43	36	4	3	-	-	-	-	31 700
Harlingen city	9 669	3 863	4 133	1 051	351	184	67	20	59 400
La Feria city	1 110	598	444	68	-	-	-	-	47 600
La Feria North CDP	18	-	5	13	-	-	-	-	132 700
La Paloma CDP	75	75	-	-	-	-	-	-	19 200
Lasana CDP	16	14	2	-	-	-	-	-	45 700
Las Palmas-Juarez CDP	293	271	22	-	-	-	-	-	28 700
Los Indios town	201	135	66	-	-	-	-	-	36 600
Palm Valley city	485	-	149	112	87	116	15	6	140 400
Primera town	439	252	154	27	-	6	-	-	45 900
Rangerville village	32	24	5	3	-	-	-	-	31 700
Ratamosa CDP	17	5	9	3	-	-	-	-	93 900
San Benito city	3 723	2 424	1 016	209	47	15	-	12	39 500
Santa Maria CDP	141	125	14	2	-	-	-	-	28 800
Santa Rosa town	490	392	91	5	2	-	-	-	30 400
Solis CDP	41	23	18	-	-	-	-	-	38 200
Tierra Bonita CDP	27	10	14	-	3	-	-	-	65 000
Yznaga CDP	20	14	6	-	-	-	-	-	22 500
Los Fresnos-Laureles CCD	2 760	1 340	971	284	128	34	3	-	51 500
Bayview town (part)	56	3	5	35	4	6	3	-	132 100
Brownsville city (part)	59	19	40	-	-	-	-	-	58 100
Chula Vista-Orason CDP	43	23	10	-	10	-	-	-	49 000
Del Mar Heights CDP	44	35	-	9	-	-	-	-	10 000-
Green Valley Farms CDP	75	54	21	-	-	-	-	-	40 800
Indian Lake town	9	2	1	2	4	-	-	-	143 800
Laureles CDP	520	386	110	24	-	-	-	-	37 000
Los Fresnos city	886	360	401	77	40	8	-	-	56 000
Rio Hondo CCD	1 144	663	364	53	33	16	9	6	42 200
Arroyo Gardens-La Tina Ranch CDP	140	125	15	-	-	-	-	-	25 200
Lozano CDP	87	62	19	-	-	-	-	6	30 900
Rio Hondo city	403	235	142	19	2	2	3	-	44 900
Villa del Sol CDP	23	11	12	-	-	-	-	-	60 700
Camp County	2 198	798	1 038	163	90	74	25	10	61 000
Leesburg-Newsome CCD	326	160	135	16	15	-	-	-	50 900
Pittsburg CCD	1 872	638	903	147	75	74	25	10	62 400
Pittsburg city	861	350	454	25	7	25	-	-	55 000
Rocky Mound town	12	5	7	-	-	-	-	-	55 000
Carson County	1 561	739	652	97	58	9	4	2	52 400
Panhandle CCD	892	374	383	68	54	9	4	-	58 700
Panhandle town	720	307	313	55	40	5	-	-	57 500
White Deer-Groom CCD	669	365	269	29	4	-	-	2	45 900
Groom town	177	86	78	11	-	-	-	2	50 900
Skellytown town	163	128	35	-	-	-	-	-	29 100
White Deer town	299	146	141	8	4	-	-	-	50 800
Cass County	5 871	2 726	2 477	479	83	76	11	19	53 300
Atlanta CCD	2 728	1 177	1 311	186	39	14	-	1	55 700
Atlanta city (part)	1 313	632	590	68	23	-	-	-	51 600
Bloomburg town	92	49	33	10	-	-	-	-	42 500
Domino town	14	7	7	-	-	-	-	-	45 000
Queen City city	306	153	136	17	-	-	-	-	50 000
Bivins-McLeod CCD	554	167	228	131	8	20	-	-	75 100
Atlanta city (part)	87	10	39	38	-	-	-	-	94 500
Hughes Springs-Avinger CCD	1 020	547	370	80	8	15	-	-	47 200
Avinger town	120	100	18	2	-	-	-	-	32 300
Hughes Springs city (part)	343	186	145	7	-	5	-	-	46 300
Linden CCD	1 038	551	396	42	26	5	-	18	48 000
Linden city	483	253	201	17	8	-	-	4	48 500
Marietta-Douglassville CCD	531	284	172	40	2	22	11	-	47 900
Douglassville town	52	28	19	5	-	-	-	-	48 200
Marietta town	46	27	17	-	2	-	-	-	45 000
Castro County	1 499	729	586	98	47	35	-	4	51 000
Dimmitt North CCD	1 131	543	458	61	32	35	-	2	51 400
Dimmitt city	935	480	357	50	23	25	-	-	48 900
Nazareth city (part)	69	34	29	2	2	-	-	2	50 400
Dimmitt South CCD	368	186	128	37	15	-	-	2	49 400
Hart city	211	135	67	6	3	-	-	-	33 800
Nazareth city (part)	6	-	6	-	-	-	-	-	65 000
Chambers County	5 353	1 232	2 147	1 069	593	245	51	16	85 000
Anahuac CCD	1 435	659	565	125	61	21	4	-	53 000
Anahuac city	463	163	245	34	13	4	4	-	59 400
Baytown city (part)	-	-	-	-	-	-	-	-	-
Seabrook city (part)	-	-	-	-	-	-	-	-	-

Table 25. **Home Value: 2000**—Con.

[Data based on a sample (except Tables 65-68). For information on confidentiality protection, coverage, sampling error, and nonsampling error, see Appendix G. For location of definitions, see "How to Use This Census Report"]

State County County Subdivision Place	Specified owner-occupied housing units	Value of home							
		Less than $50,000	$50,000 to $99,999	$100,000 to $149,999	$150,000 to $199,999	$200,000 to $299,999	$300,000 to $499,999	$500,000 or more	Median (dollars)
Chambers County—Con.									
Anahuac CCD—Con.									
Shoreacres city (part)	-	-	-	-	-	-	-	-	-
Texas City city (part)	-	-	-	-	-	-	-	-	-
Mont Belvieu CCD	2 921	151	1 178	854	462	213	47	16	106 400
Baytown city (part)	818	22	561	219	6	3	-	7	89 700
Beach City city	451	32	134	66	98	75	37	9	143 800
Cove city	50	2	11	27	5	5	-	-	113 000
Mont Belvieu city (part)	514	14	128	187	143	39	3	-	130 600
Old River-Winfree city	215	22	121	55	10	7	-	-	85 000
Winnie-Stowell CCD	997	422	404	90	70	11	-	-	57 700
Stowell CDP	253	152	56	25	20	-	-	-	45 100
Winnie CDP	528	244	228	31	19	6	-	-	55 000
Cherokee County	7 373	3 406	2 775	804	276	52	32	28	53 700
Alto CCD	525	274	205	33	9	2	-	2	47 900
Alto town	215	142	64	3	6	-	-	-	40 100
Jacksonville CCD	3 689	1 714	1 296	476	133	31	15	24	54 600
Cuney town (part)	25	17	8	-	-	-	-	-	34 200
Gallatin city (part)	4	-	-	2	2	-	-	-	150 000
Jacksonville city	2 514	1 268	855	270	72	17	8	24	49 700
Mount Selman CCD	613	178	266	109	49	5	6	-	67 100
Bullard town (part)	4	-	3	-	1	-	-	-	70 000
Cuney town (part)	-	-	-	-	-	-	-	-	-
New Summerfield CCD	500	264	187	35	10	-	2	2	47 000
New Summerfield city	96	55	30	9	2	-	-	-	39 800
Reklaw city (part)	36	26	6	2	-	-	-	2	41 100
Troup city (part)	14	2	10	2	-	-	-	-	58 300
Rusk CCD	1 794	834	726	142	69	14	9	-	52 700
Gallatin city (part)	55	31	19	4	1	-	-	-	46 100
Rusk city	754	310	365	48	27	4	-	-	55 600
Wells CCD	252	142	95	9	6	-	-	-	43 800
Wells town	110	78	24	6	2	-	-	-	33 700
Childress County	1 461	835	521	47	27	31	-	-	44 900
Childress CCD	1 455	835	515	47	27	31	-	-	44 700
Childress city	1 347	790	465	41	27	24	-	-	43 900
North River CCD	6	-	6	-	-	-	-	-	95 000
Clay County	2 241	1 170	810	195	49	7	4	6	48 100
Bellevue-Joy CCD	254	154	70	16	9	5	-	-	39 800
Bellevue city	84	65	17	2	-	-	-	-	36 200
Scotland city (part)	-	-	-	-	-	-	-	-	-
Windthorst town (part)	2	-	-	-	2	-	-	-	162 500
Byers-Petrolia CCD	486	305	149	28	2	-	2	-	39 600
Byers city	152	97	47	6	2	-	-	-	38 200
Dean city (part)	6	2	4	-	-	-	-	-	72 500
Petrolia city	185	147	38	-	-	-	-	-	34 200
Henrietta CCD	1 501	711	591	151	38	2	2	6	53 400
Dean city (part)	68	16	34	13	5	-	-	-	75 600
Henrietta city	886	510	322	43	11	-	-	-	44 100
Jolly city	46	14	21	7	-	2	-	2	77 500
Scotland city (part)	-	-	-	-	-	-	-	-	-
Cochran County	704	545	124	24	7	-	-	4	25 700
Morton CCD	583	440	108	24	7	-	-	4	26 400
Morton city	459	384	58	13	-	-	-	4	22 600
Whiteface CCD	121	105	16	-	-	-	-	-	23 400
Whiteface town	98	95	3	-	-	-	-	-	20 400
Coke County	799	419	328	43	3	2	2	2	48 100
Bronte CCD	357	188	156	8	3	-	-	2	47 900
Blackwell city (part)	-	-	-	-	-	-	-	-	-
Bronte town	270	154	111	3	-	-	-	2	44 100
Robert Lee CCD	442	231	172	35	-	2	2	-	48 300
Robert Lee city	305	185	114	6	-	-	-	-	43 400
Coleman County	2 018	1 456	418	89	17	21	-	17	32 300
Coleman CCD	1 460	1 044	297	76	15	18	-	10	32 500
Coleman city	1 361	980	266	74	15	16	-	10	32 700
Novice CCD	124	82	37	2	-	-	-	3	31 300
Novice city	40	34	6	-	-	-	-	-	19 300
Santa Anna CCD	316	243	59	9	2	1	-	2	32 700
Santa Anna town	266	209	51	6	-	-	-	-	32 700
Talpa CCD	118	87	25	2	-	2	-	2	26 300
Collin County	113 326	3 084	15 974	33 927	28 417	19 889	9 176	2 859	155 500
Anna CCD	1 474	188	481	281	183	235	93	13	109 400
Anna city	236	72	122	32	10	-	-	-	65 300
McKinney city (part)	2	-	2	-	-	-	-	-	85 000
Melissa city	299	47	57	28	4	100	55	8	218 800
New Hope town (part)	70	-	13	31	24	2	-	-	135 000
Van Alstyne city (part)	-	-	-	-	-	-	-	-	-
Westminster city (part)	-	-	-	-	-	-	-	-	-
Weston city (part)	168	18	32	37	34	41	6	-	142 500
Blue Ridge CCD	712	190	311	120	51	34	-	6	74 500
Blue Ridge city	121	69	44	6	2	-	-	-	46 900
Farmersville city (part)	-	-	-	-	-	-	-	-	-
Westminster city (part)	87	29	47	2	3	4	-	2	63 100
Celina CCD	1 649	126	439	348	291	258	160	27	137 600
Celina town	391	96	198	52	26	13	3	3	73 600
Frisco city (part)	-	-	-	-	-	-	-	-	-
McKinney city (part)	16	4	8	4	-	-	-	-	72 000
Prosper town	534	13	161	160	123	44	29	4	132 200
Weston city (part)	-	-	-	-	-	-	-	-	-
Farmersville CCD	1 293	350	544	220	107	35	29	8	73 700
Farmersville city (part)	666	195	358	51	42	16	4	-	67 800
Nevada city (part)	7	-	7	-	-	-	-	-	61 300
Wylie city (part)	5	5	-	-	-	-	-	-	17 500

Table 25. **Home Value: 2000**—Con.

[Data based on a sample (except Tables 65-68). For information on confidentiality protection, coverage, sampling error, and nonsampling error, see Appendix G. For location of definitions, see "How to Use This Census Report"]

State County County Subdivision Place	Specified owner-occupied housing units	Value of home							
		Less than $50,000	$50,000 to $99,999	$100,000 to $149,999	$150,000 to $199,999	$200,000 to $299,999	$300,000 to $499,999	$500,000 or more	Median (dollars)
Collin County—Con.									
McKinney CCD	20 620	801	2 520	7 043	5 731	2 746	1 453	326	149 700
Fairview town (part)	106	-	-	11	17	39	29	10	235 700
Frisco city (part)	8 299	102	661	3 326	2 940	752	325	193	150 800
McKinney city (part)	12 169	699	1 850	3 676	2 768	1 955	1 098	123	148 200
Plano city (part)	-	-	-	-	-	-	-	-	-
Nevada CCD	831	133	337	231	65	48	7	10	92 800
Dallas city (part)	-	-	-	-	-	-	-	-	-
Josephine city (part)	112	41	45	24	-	-	2	-	63 500
Lavon town	112	8	39	57	8	-	-	-	107 000
Nevada city (part)	113	41	52	16	-	4	-	-	62 300
Royse City city (part)	60	14	29	13	-	4	-	-	80 000
Wylie city (part)	-	-	-	-	-	-	-	-	-
Plano CCD	84 711	929	10 438	25 156	21 835	16 466	7 423	2 464	161 300
Allen city	11 780	63	2 216	4 349	3 212	1 419	463	58	142 400
Carrollton city (part)	-	-	-	-	-	-	-	-	-
Dallas city (part)	7 624	48	165	1 252	2 349	1 989	1 282	539	200 000
Fairview town (part)	586	12	49	26	62	117	214	106	330 000
Garland city (part)	-	-	-	-	-	-	-	-	-
Lowry Crossing city (part)	26	9	4	13	-	-	-	-	100 000
Lucas city	768	2	36	141	209	235	135	10	199 000
McKinney city (part)	4	2	2	-	-	-	-	-	55 000
Murphy city	935	6	37	229	524	132	7	-	169 700
Parker city	397	-	10	62	90	104	83	48	235 100
Plano city (part)	52 429	506	6 256	16 202	12 565	10 498	4 784	1 618	161 000
Richardson city (part)	5 177	77	161	894	2 057	1 568	360	60	182 500
Sachse city (part)	502	-	44	258	166	34	-	-	140 800
St. Paul town	154	4	28	54	36	24	8	-	142 500
Wylie city (part)	3 132	129	1 198	1 417	297	78	5	8	106 500
Princeton CCD	2 036	367	904	528	154	67	11	5	85 800
Lowry Crossing city (part)	324	19	67	162	48	22	4	2	125 300
McKinney city (part)	16	3	-	2	9	2	-	-	183 300
New Hope town (part)	96	7	34	33	8	12	2	-	108 000
Princeton city	654	141	413	72	20	5	3	-	67 500
Wylie city (part)	-	-	-	-	-	-	-	-	-
Collingsworth County	834	538	236	41	16	2	1	-	35 400
Samnorwood CCD	24	12	5	5	-	2	-	-	50 000
Samnorwood CDP	6	2	4	-	-	-	-	-	55 000
Wellington CCD	810	526	231	36	16	-	1	-	34 800
Dodson town	41	30	10	-	-	-	1	-	10 000-
Quail CDP	7	5	2	-	-	-	-	-	27 500
Wellington city	647	421	184	26	16	-	-	-	33 800
Colorado County	3 798	1 549	1 433	435	156	176	38	11	59 200
Columbus CCD	1 531	428	617	248	105	107	15	11	81 300
Columbus city	776	183	366	132	42	37	5	11	79 700
Eagle Lake CCD	967	561	278	61	17	39	11	-	42 500
Eagle Lake city	767	473	214	40	11	18	11	-	40 100
Garwood CCD	446	224	155	55	5	7	-	-	49 800
Weimar CCD	854	336	383	71	29	23	12	-	57 400
Weimar city	529	228	244	31	16	10	-	-	53 800
Comal County	16 780	1 387	5 493	4 327	2 692	1 977	716	188	117 000
Comal North CCD	6 905	341	2 156	1 627	1 356	948	362	115	129 700
Bulverde city (part)	1 131	9	91	336	404	265	26	-	161 800
Canyon Lake CDP (part)	3 859	268	1 725	944	519	239	126	38	98 100
Fair Oaks Ranch city (part)	82	-	-	-	-	-	63	19	395 300
New Braunfels city (part)	21	-	-	-	13	-	8	-	170 200
New Braunfels CCD	9 875	1 046	3 337	2 700	1 336	1 029	354	73	109 700
Bulverde city (part)	-	-	-	-	-	-	-	-	-
Canyon Lake CDP (part)	55	9	19	18	-	-	-	9	99 500
Garden Ridge city	610	7	8	70	181	228	106	10	214 800
New Braunfels city (part)	7 103	924	3 004	2 020	700	376	50	29	94 800
San Antonio city (part)	-	-	-	-	-	-	-	-	-
Schertz city (part)	-	-	-	-	-	-	-	-	-
Selma city (part)	-	-	-	-	-	-	-	-	-
Comanche County	2 385	1 419	786	127	38	15	-	-	43 600
Comanche CCD	1 297	720	457	84	21	15	-	-	45 900
Comanche city	996	604	341	44	7	-	-	-	42 200
De Leon CCD	794	515	246	25	8	-	-	-	41 200
De Leon city	539	380	150	9	-	-	-	-	38 000
Gustine CCD	294	184	83	18	9	-	-	-	41 800
Gustine town	149	115	34	-	-	-	-	-	28 300
Concho County	531	309	153	47	12	10	-	-	43 600
Eden-Millersview CCD	359	212	117	17	9	4	-	-	44 300
Eden city	310	197	99	8	6	-	-	-	41 900
Eola-Paint Rock CCD	172	97	36	30	3	6	-	-	40 000
Paint Rock town	72	46	15	11	-	-	-	-	29 400
Cooke County	6 449	1 827	2 765	922	492	324	104	15	73 100
Callisburg CCD	593	160	223	107	36	61	6	-	78 600
Callisburg city	52	13	28	9	-	2	-	-	80 000
Gainesville city (part)	26	6	-	-	6	14	-	-	203 600
Oak Ridge town	8	1	7	-	-	-	-	-	63 300
Gainesville CCD	3 063	1 313	1 423	204	84	32	7	-	55 300
Gainesville city (part)	3 036	1 313	1 411	196	84	25	7	-	54 900
Gainesville Southeast CCD	1 219	112	314	322	230	149	85	7	129 100
Gainesville city (part)	6	-	-	-	-	-	-	6	625 000
Lake Kiowa CDP	734	9	179	186	184	113	63	-	148 600
Muenster CCD	992	141	492	201	109	49	-	-	85 400
Gainesville city (part)	10	-	7	3	-	-	-	-	97 100
Lindsay town	221	38	96	61	19	7	-	-	93 600
Muenster city	404	51	249	67	33	4	-	-	77 600
Valley View CCD	582	101	313	88	33	33	6	8	77 100
Gainesville city (part)	55	-	44	6	5	-	-	-	78 600
Valley View town	159	30	109	13	5	-	-	2	65 000

Table 25. **Home Value: 2000**—Con.

[Data based on a sample (except Tables 65-68). For information on confidentiality protection, coverage, sampling error, and nonsampling error, see Appendix G. For location of definitions, see "How to Use This Census Report"]

State County County Subdivision Place	Specified owner-occupied housing units	Value of home							
		Less than $50,000	$50,000 to $99,999	$100,000 to $149,999	$150,000 to $199,999	$200,000 to $299,999	$300,000 to $499,999	$500,000 or more	Median (dollars)
Coryell County	8 430	1 713	5 253	1 192	166	104	2	-	69 500
Copperas Cove CCD	5 408	577	3 850	862	81	38	-	-	73 400
Copperas Cove city (part)	5 082	551	3 652	770	71	38	-	-	72 600
Evant CCD	172	102	47	4	2	17	-	-	38 600
Evant town (part)	68	62	4	-	2	-	-	-	32 100
Flat CCD	152	63	40	49	-	-	-	-	54 200
Fort Hood CCD	29	-	29	-	-	-	-	-	75 000
Copperas Cove city (part)	-	-	-	-	-	-	-	-	-
Fort Hood CDP (part)	17	-	17	-	-	-	-	-	75 000
Gatesville CCD	2 168	751	1 113	213	66	25	-	-	58 300
Gatesville city	1 439	605	742	52	29	11	-	-	53 600
South Mountain town	92	30	55	5	2	-	-	-	63 300
North Coryell CCD	167	62	52	22	7	22	2	-	73 600
Oglesby CCD	215	110	67	33	3	2	-	-	49 200
McGregor city (part)	-	-	-	-	-	-	-	-	-
Oglesby city	111	81	30	-	-	-	-	-	34 900
Turnersville CCD	119	48	55	9	7	-	-	-	61 800
Cottle County	457	368	70	14	2	3	-	-	26 900
Paducah North CCD	446	366	66	9	2	3	-	-	26 400
Paducah town	426	356	56	9	2	3	-	-	25 700
Paducah South CCD	11	2	4	5	-	-	-	-	67 500
Crane County	997	669	268	30	16	9	5	-	39 100
Crane North CCD	34	-	21	-	13	-	-	-	88 100
Crane South CCD	963	669	247	30	3	9	5	-	38 400
Crane city	826	593	203	13	3	9	5	-	37 500
Crockett County	783	371	315	64	12	13	-	8	52 400
East Crockett CCD	783	371	315	64	12	13	-	8	52 400
Ozona CDP	704	353	286	51	6	-	-	8	49 800
West Crockett CCD	-	-	-	-	-	-	-	-	-
Crosby County	1 487	1 072	348	48	13	2	-	4	35 600
Crosbyton CCD	535	370	137	21	5	2	-	-	36 500
Crosbyton city	428	306	109	11	-	2	-	-	34 300
Lorenzo CCD	346	232	94	18	2	-	-	-	36 500
Lorenzo city	300	209	77	14	-	-	-	-	36 000
Ralls CCD	606	470	117	9	6	-	-	4	33 800
Ralls city	551	441	101	7	2	-	-	-	30 800
Culberson County	469	360	105	4	-	-	-	-	32 500
Van Horn CCD	459	354	101	4	-	-	-	-	32 400
Van Horn town	439	342	93	4	-	-	-	-	32 000
Van Horn Rural CCD	10	6	4	-	-	-	-	-	37 500
Dallam County	1 040	655	366	12	3	4	-	-	44 600
Dalhart CCD	946	602	329	8	3	4	-	-	44 500
Dalhart city (part)	876	561	315	-	-	-	-	-	44 300
Texline CCD	94	53	37	4	-	-	-	-	45 000
Texline town	82	49	31	2	-	-	-	-	40 000
Dallas County	386 152	48 021	169 391	78 729	35 231	27 759	15 813	11 208	92 700
Northeast CCD	246 530	22 838	99 579	54 429	26 245	20 607	12 448	10 384	100 700
Addison town	1 374	-	39	189	300	646	113	87	222 400
Balch Springs city	3 251	1 146	1 953	113	19	15	5	-	57 300
Carrollton city (part)	9 114	83	3 654	3 197	1 550	576	31	23	113 000
Combine city (part)	32	9	23	-	-	-	-	-	73 300
Dallas city (part)	113 049	15 037	35 220	18 844	14 798	14 734	9 080	5 336	116 500
Farmers Branch city	6 274	46	3 138	1 800	686	384	185	35	99 200
Garland city (part)	45 757	2 841	28 519	9 880	2 702	1 362	375	78	86 400
Highland Park town	2 637	6	19	6	6	175	577	1 848	685 700
Mesquite city (part)	27 777	2 581	16 806	6 657	1 377	265	46	45	85 500
Richardson city (part)	16 266	246	4 584	7 882	2 452	798	246	58	118 900
Rowlett city (part)	10 789	104	3 625	4 450	1 681	787	99	43	115 500
Sachse city (part)	2 106	19	669	977	296	122	16	7	118 700
Seagoville city (part)	1 841	525	1 106	132	35	19	16	8	62 500
Sunnyvale town	780	8	50	111	204	222	146	39	206 600
University Park city	5 011	31	57	66	87	482	1 511	2 777	549 400
Wylie city (part)	-	-	-	-	-	-	-	-	-
Southwest CCD	139 622	25 183	69 812	24 300	8 986	7 152	3 365	824	81 400
Carrollton city (part)	-	-	-	-	-	-	-	-	-
Cedar Hill city (part)	8 377	281	4 483	2 591	430	338	225	29	96 100
Cockrell Hill city	573	216	335	13	-	-	-	9	54 800
Coppell city (part)	8 892	58	447	1 889	1 685	2 863	1 762	188	210 900
Dallas city (part)	51 121	18 114	26 923	3 902	1 165	667	221	129	59 900
DeSoto city	9 098	172	3 475	3 551	1 252	406	175	67	110 600
Duncanville city	8 919	527	5 034	2 300	565	376	100	17	88 700
Ferris city (part)	-	-	-	-	-	-	-	-	-
Glenn Heights city (part)	881	28	677	146	12	10	8	-	78 100
Grand Prairie city (part)	19 068	3 338	10 566	3 689	982	368	90	35	77 800
Grapevine city (part)	-	-	-	-	-	-	-	-	-
Hutchins city	433	206	195	31	-	1	-	-	51 800
Irving city	25 744	964	13 694	5 220	2 750	2 023	752	341	94 200
Lancaster city	5 647	789	3 779	855	121	62	32	9	76 100
Lewisville city (part)	-	-	-	-	-	-	-	-	-
Ovilla city (part)	68	-	-	35	6	27	-	-	149 000
Wilmer city	425	328	89	8	-	-	-	-	34 300
Dawson County	2 913	1 797	830	210	69	-	-	7	39 300
Lamesa CCD	2 570	1 634	685	182	62	-	-	7	38 100
Lamesa city	2 476	1 589	660	175	45	-	-	7	37 200
Los Ybanez city	1	1	-	-	-	-	-	-	22 500
Lamesa Northeast CCD	70	37	31	2	-	-	-	-	46 700
O'Donnell city (part)	39	26	13	-	-	-	-	-	26 900
Lamesa Northwest CCD	94	53	35	6	-	-	-	-	42 500
Lamesa Southeast CCD	117	44	51	15	7	-	-	-	64 200
Ackerly city (part)	26	17	9	-	-	-	-	-	42 000
Lamesa Southwest CCD	62	29	28	5	-	-	-	-	51 500

Table 25. **Home Value: 2000**—Con.

[Data based on a sample (except Tables 65-68). For information on confidentiality protection, coverage, sampling error, and nonsampling error, see Appendix G. For location of definitions, see "How to Use This Census Report"]

State County County Subdivision Place	Specified owner-occupied housing units	Value of home							
		Less than $50,000	$50,000 to $99,999	$100,000 to $149,999	$150,000 to $199,999	$200,000 to $299,999	$300,000 to $499,999	$500,000 or more	Median (dollars)
Deaf Smith County	3 463	1 867	1 224	295	58	13	6	-	46 600
Hereford East CCD	3 379	1 858	1 171	282	49	13	6	-	45 700
Hereford city	2 942	1 623	1 037	233	30	13	6	-	46 000
Hereford West CCD	84	9	53	13	9	-	-	-	70 000
Delta County	1 055	654	345	35	-	21	-	-	39 400
Cooper CCD	754	452	267	14	-	21	-	-	41 500
Cooper city	472	334	134	4	-	-	-	-	36 300
Pecan Gap CCD	301	202	78	21	-	-	-	-	37 700
Pecan Gap city (part)	59	46	9	4	-	-	-	-	36 300
Denton County	88 484	1 804	21 239	31 157	16 818	11 855	4 238	1 373	133 200
Colony CCD	8 122	112	3 801	2 202	771	538	361	337	102 800
Frisco city (part)	1 072	-	26	7	145	238	322	334	381 100
Hackberry town	32	4	20	5	-	3	-	-	65 900
Lewisville city (part)	-	-	-	-	-	-	-	-	-
Little Elm town (part)	-	-	-	-	-	-	-	-	-
Plano city (part)	-	-	-	-	-	-	-	-	-
The Colony city (part)	6 735	85	3 690	2 130	543	267	20	-	95 700
Denton CCD	11 091	619	4 623	3 578	1 307	761	171	32	103 500
Corinth city (part)	-	-	-	-	-	-	-	-	-
Denton city (part)	10 622	611	4 501	3 482	1 148	680	168	32	102 300
Krum city (part)	-	-	-	-	-	-	-	-	-
Hebron CCD	17 767	29	2 860	8 236	3 747	1 995	720	180	135 100
Carrollton city (part)	14 901	29	2 473	7 449	3 335	1 353	240	22	131 900
Dallas city (part)	1 768	-	348	775	348	264	33	-	130 700
Hebron town	226	-	5	4	20	88	97	12	296 800
Lewisville city (part)	41	-	23	5	-	13	-	-	87 200
Plano city (part)	831	-	11	3	44	277	350	146	331 400
The Colony city (part)	-	-	-	-	-	-	-	-	-
Justin-Roanoke CCD	5 829	152	896	1 224	1 359	1 333	628	237	170 100
Argyle city	590	11	51	71	90	216	109	42	227 500
Bartonville town (part)	228	-	17	18	39	66	72	16	263 900
Corral City town	-	-	-	-	-	-	-	-	-
Denton city (part)	33	2	4	2	-	12	13	-	278 100
Double Oak town (part)	8	-	2	4	-	-	2	-	112 500
Flower Mound town (part)	790	9	85	83	82	276	180	75	253 300
Fort Worth city (part)	10	-	10	-	-	-	-	-	66 300
Grapevine city (part)	-	-	-	-	-	-	-	-	-
Haslet city (part)	-	-	-	-	-	-	-	-	-
Justin city	480	14	211	147	88	20	-	-	105 300
Marshall Creek town	7	2	2	-	-	3	-	-	67 500
Northlake town	50	3	7	10	14	16	-	-	167 900
Ponder town	143	34	47	56	4	2	-	-	92 100
Roanoke city	597	31	258	221	71	4	-	12	103 300
Southlake city (part)	77	-	18	-	-	-	50	9	407 800
Trophy Club town (part)	1 937	7	19	434	817	540	95	25	176 600
Westlake town (part)	-	-	-	-	-	-	-	-	-
Lewisville CCD	39 185	408	6 285	14 290	8 904	6 677	2 115	506	145 200
Bartonville town (part)	28	-	-	-	-	7	19	2	341 200
Carrollton city (part)	-	-	-	-	-	-	-	-	-
Coppell city (part)	56	7	-	-	24	25	-	-	194 600
Copper Canyon town	328	-	12	21	110	84	66	35	225 000
Corinth city (part)	3 593	17	553	1 399	1 001	481	134	8	145 000
Denton city (part)	441	9	63	261	37	61	10	-	118 700
Double Oak town (part)	643	2	6	15	119	318	169	14	249 000
Flower Mound town (part)	13 614	18	472	4 032	3 798	3 954	1 068	272	181 500
Grapevine city (part)	-	-	-	-	-	-	-	-	-
Hickory Creek town	634	5	198	310	51	28	37	5	114 400
Highland Village city	3 622	-	105	734	1 248	981	431	123	188 500
Lake Dallas city	1 287	55	468	545	175	44	-	-	113 600
Lewisville city (part)	14 013	247	4 194	6 834	2 247	441	36	14	116 800
Shady Shores town	399	28	135	65	40	58	58	15	121 700
Pilot Point-Aubrey CCD	3 754	276	1 481	989	375	359	203	71	105 100
Aubrey city	342	32	215	70	17	8	-	-	82 300
Cross Roads town	125	12	19	18	10	46	18	2	208 000
Denton city (part)	-	-	-	-	-	-	-	-	-
Frisco city (part)	6	6	-	-	-	-	-	-	17 500
Krugerville city	272	-	119	112	37	2	2	-	107 000
Lakewood Village city	108	-	31	40	18	7	2	10	122 100
Lincoln Park town	-	-	-	-	-	-	-	-	-
Little Elm town (part)	661	39	192	320	50	33	16	11	113 700
Oak Point city	507	12	172	65	58	127	69	4	154 300
Pilot Point city	770	110	466	129	42	17	-	6	78 300
Sanger CCD	2 736	208	1 293	638	355	192	40	10	94 900
Denton city (part)	-	-	-	-	-	-	-	-	-
Krum city (part)	539	38	339	127	25	8	2	-	89 200
Sanger city	913	112	623	109	56	11	2	-	75 700
DeWitt County	3 434	1 849	1 141	288	106	25	5	20	47 100
Cuero CCD	1 479	801	451	139	63	13	-	12	46 700
Cuero city	1 223	702	383	88	38	7	-	5	43 200
Westhoff-Arneckville CCD	315	127	130	36	16	4	-	2	61 600
Yoakum CCD	764	386	278	70	16	8	-	6	49 600
Yoakum city (part)	516	311	177	28	-	-	-	-	44 500
Yorktown CCD	876	535	282	43	11	-	5	-	42 500
Nordheim city	98	71	24	3	-	-	-	-	33 100
Yorktown city	535	366	165	4	-	-	-	-	38 800
Dickens County	510	422	80	8	-	-	-	-	22 900
Dickens CCD	143	117	21	5	-	-	-	-	28 400
Dickens city	89	77	12	-	-	-	-	-	26 700
Spur CCD	367	305	59	3	-	-	-	-	20 400
Spur city	333	281	49	3	-	-	-	-	19 800
Dimmit County	1 816	1 371	362	64	17	-	2	-	29 000
Asherton CCD	299	254	35	8	2	-	-	-	18 500
Asherton city	261	225	28	8	-	-	-	-	18 700
Catarina CDP	18	18	-	-	-	-	-	-	10 000-

Table 25. **Home Value: 2000**—Con.

[Data based on a sample (except Tables 65-68). For information on confidentiality protection, coverage, sampling error, and nonsampling error, see Appendix G. For location of definitions, see "How to Use This Census Report"]

State County County Subdivision Place	Specified owner-occupied housing units	Value of home							
		Less than $50,000	$50,000 to $99,999	$100,000 to $149,999	$150,000 to $199,999	$200,000 to $299,999	$300,000 to $499,999	$500,000 or more	Median (dollars)
Dimmit County—Con.									
Big Wells CCD	205	189	3	11	-	-	2	-	20 100
Big Wells city	183	176	3	2	-	-	2	-	20 400
Brundage CDP	-	-	-	-	-	-	-	-	-
Carrizo Springs CCD	1 312	928	324	45	15	-	-	-	33 800
Carrizo Hill CDP	62	56	6	-	-	-	-	-	22 500
Carrizo Springs city	1 089	775	284	27	3	-	-	-	33 800
Donley County	790	431	283	56	6	2	9	3	46 100
Clarendon CCD	652	319	261	52	6	2	9	3	51 100
Clarendon city	473	254	193	22	2	2	-	-	46 700
Howardwick city	111	48	49	7	4	-	-	3	53 400
Hedley CCD	138	112	22	4	-	-	-	-	23 300
Hedley city	102	88	12	2	-	-	-	-	18 300
Duval County	2 353	1 698	541	79	29	6	-	-	28 600
Benavides CCD	559	447	100	-	10	2	-	-	25 900
Benavides city	400	326	68	-	4	2	-	-	24 100
Freer CCD	677	454	172	47	4	-	-	-	33 200
Freer city	617	443	137	33	4	-	-	-	31 300
Realitos-Concepcion CCD	208	160	46	2	-	-	-	-	22 300
Concepcion CDP	27	23	4	-	-	-	-	-	16 900
Realitos CDP	35	25	10	-	-	-	-	-	12 500
San Diego CCD	909	637	223	30	15	4	-	-	27 700
San Diego city (part)	796	582	181	27	6	-	-	-	25 400
Eastland County	3 889	2 686	942	211	20	13	9	8	33 100
Cisco CCD	1 216	972	190	54	-	-	-	-	28 700
Cisco city	1 020	888	124	8	-	-	-	-	26 000
Eastland CCD	1 317	679	481	119	12	9	9	8	48 700
Eastland city	909	502	325	66	-	7	9	-	45 400
Gorman CCD	451	323	112	16	-	-	-	-	30 700
Carbon town	63	53	5	5	-	-	-	-	24 800
Gorman city	288	226	58	4	-	-	-	-	27 800
Ranger CCD	609	495	97	9	8	-	-	-	22 700
Ranger city	536	461	63	4	8	-	-	-	21 100
Rising Star CCD	296	217	62	13	-	4	-	-	30 700
Rising Star town	203	169	34	-	-	-	-	-	24 500
Ector County	23 820	12 631	8 525	1 906	467	203	63	25	47 700
Goldsmith-Penwell CCD	2 417	1 319	954	134	10	-	-	-	47 200
Goldsmith city	60	53	7	-	-	-	-	-	29 000
Odessa city (part)	-	-	-	-	-	-	-	-	-
West Odessa CDP	2 180	1 155	912	103	10	-	-	-	48 200
Odessa CCD	21 403	11 312	7 571	1 772	457	203	63	25	47 800
Gardendale CDP	192	47	77	55	7	6	-	-	81 700
Odessa city (part)	19 594	10 547	6 945	1 472	406	161	45	18	47 100
Edwards County	359	248	79	16	6	6	-	4	38 200
Rocksprings North CCD	291	210	57	14	4	4	-	2	33 700
Rocksprings town (part)	271	204	51	10	-	4	-	2	32 000
Rocksprings South CCD	68	38	22	2	2	2	-	2	47 600
Rocksprings town (part)	-	-	-	-	-	-	-	-	-
Ellis County	21 464	3 082	9 605	5 006	1 962	1 296	420	93	91 400
Ennis CCD	3 946	902	2 005	637	195	171	36	-	74 500
Alma town	39	18	11	4	4	2	-	-	53 000
Ennis city (part)	3 065	766	1 658	425	93	103	20	-	71 100
Garrett town	62	21	35	4	2	-	-	-	54 500
Waxahachie city (part)	-	-	-	-	-	-	-	-	-
Ferris CCD	1 854	449	857	343	106	89	10	-	72 600
Ennis city (part)	-	-	-	-	-	-	-	-	-
Ferris city (part)	401	209	175	12	3	2	-	-	49 100
Palmer town	323	93	209	13	2	6	-	-	59 600
Red Oak city (part)	-	-	-	-	-	-	-	-	-
Italy CCD	753	267	396	60	13	11	6	-	60 100
Italy town	432	140	256	22	6	8	-	-	59 500
Milford town	165	100	56	9	-	-	-	-	39 500
Maypearl CCD	710	86	239	197	75	78	32	3	107 400
Maypearl city	144	35	54	41	12	2	-	-	85 000
Midlothian city (part)	5	-	-	-	5	-	-	-	162 500
Venus town (part)	-	-	-	-	-	-	-	-	-
Midlothian CCD	2 795	87	1 198	767	418	236	74	15	107 000
Cedar Hill city (part)	9	-	-	-	9	-	-	-	162 500
Grand Prairie city (part)	-	-	-	-	-	-	-	-	-
Mansfield city (part)	49	-	49	-	-	-	-	-	60 400
Midlothian city (part)	1 290	60	753	275	124	61	17	-	90 900
Venus town (part)	-	-	-	-	-	-	-	-	-
Waxahachie CCD	11 406	1 291	4 910	3 002	1 155	711	262	75	96 500
Bardwell city	91	42	49	-	-	-	-	-	51 100
Cedar Hill city (part)	-	-	-	-	-	-	-	-	-
Glenn Heights city (part)	448	-	271	152	15	-	10	-	95 800
Midlothian city (part)	347	-	230	82	11	16	8	-	94 700
Oak Leaf town	358	-	58	185	58	45	12	-	135 000
Ovilla city (part)	970	34	164	288	203	154	88	39	149 900
Pecan Hill city	142	-	79	32	23	5	3	-	96 000
Red Oak city (part)	894	53	562	187	68	24	-	-	87 600
Waxahachie city (part)	4 055	851	1 922	799	314	136	19	14	83 200
El Paso County	115 016	20 310	72 824	13 237	4 680	2 635	994	336	69 600
El Paso CCD	91 699	14 433	60 859	10 106	3 409	1 848	757	287	69 300
El Paso city (part)	91 582	14 384	60 836	10 071	3 409	1 848	747	287	69 300
Socorro city (part)	117	49	23	35	-	-	10	-	81 000
El Paso East CCD	14 362	4 688	7 829	1 208	373	184	72	8	62 800
Agua Dulce CDP	91	70	21	-	-	-	-	-	37 200
Butterfield CDP	-	-	-	-	-	-	-	-	-
Clint town	204	59	107	35	3	-	-	-	68 300
El Paso city (part)	3 595	48	2 713	512	141	110	63	8	78 500
Fabens CDP	993	602	371	20	-	-	-	-	43 600

Table 25. **Home Value: 2000**—Con.

[Data based on a sample (except Tables 65-68). For information on confidentiality protection, coverage, sampling error, and nonsampling error, see Appendix G. For location of definitions, see "How to Use This Census Report"]

State County County Subdivision Place	Specified owner-occupied housing units	Value of home							
		Less than $50,000	$50,000 to $99,999	$100,000 to $149,999	$150,000 to $199,999	$200,000 to $299,999	$300,000 to $499,999	$500,000 or more	Median (dollars)
El Paso County—Con.									
El Paso East CCD—Con.									
Homestead Meadows North CDP	505	143	188	115	35	15	9	-	63 000
Homestead Meadows South CDP	856	498	336	11	11	-	-	-	46 500
Horizon City city	1 396	31	938	347	52	28	-	-	83 800
Morning Glory CDP	88	27	61	-	-	-	-	-	57 700
San Elizario CDP	1 247	691	532	16	-	8	-	-	46 600
Socorro city (part)	3 361	1 446	1 737	107	55	16	-	-	54 200
Sparks CDP	255	161	94	-	-	-	-	-	44 400
Tornillo CDP	172	138	32	2	-	-	-	-	33 600
El Paso North Central CCD	25	-	25	-	-	-	-	-	61 700
El Paso city (part)	-	-	-	-	-	-	-	-	-
Fort Bliss CDP	25	-	25	-	-	-	-	-	61 700
El Paso Northwest CCD	8 930	1 189	4 111	1 923	898	603	165	41	89 800
Anthony town	404	139	245	12	8	-	-	-	57 900
Canutillo CDP	540	307	172	57	-	-	4	-	47 100
El Paso city (part)	6 835	203	3 318	1 758	827	565	123	41	98 600
Prado Verde CDP	64	-	21	24	-	19	-	-	130 900
Vinton village	122	28	72	18	4	-	-	-	68 200
Westway CDP	593	435	146	9	3	-	-	-	44 300
Erath County	4 857	1 632	2 180	714	210	63	27	31	67 600
Dublin CCD	810	455	240	100	3	12	-	-	45 800
Dublin city	587	364	138	73	-	12	-	-	43 000
Morgan Mill-Bluff Dale CCD	215	115	76	6	4	11	3	-	47 200
Stephenville CCD	3 711	998	1 834	596	199	31	22	31	72 600
Stephenville city	2 829	891	1 517	330	84	-	7	-	67 600
Stephenville South CCD	121	64	30	12	4	9	2	-	46 800
Falls County	3 225	2 052	912	154	65	24	2	16	38 800
Chilton CCD	466	250	161	43	7	5	-	-	46 600
Bruceville-Eddy city (part)	-	-	-	-	-	-	-	-	-
Golinda city (part)	93	37	39	12	-	5	-	-	61 800
Lott CCD	337	200	102	19	11	-	2	3	38 300
Lott city	176	127	34	2	8	-	2	3	29 300
Marlin CCD	1 590	1 087	374	61	37	19	-	12	38 000
Marlin city	1 309	905	300	49	37	6	-	12	38 100
Perry CCD	130	66	56	7	-	-	-	1	48 600
Reagan CCD	106	81	17	8	-	-	-	-	33 600
Rosebud CCD	596	368	202	16	10	-	-	-	37 500
Rosebud city	361	245	101	7	8	-	-	-	35 800
Fannin County	4 936	2 215	2 013	492	139	68	3	6	54 500
Bonham CCD	1 890	933	715	170	44	28	-	-	50 600
Bonham city	1 492	790	557	113	9	23	-	-	47 900
Ector city (part)	-	-	-	-	-	-	-	-	-
Dodd City CCD	273	121	126	17	2	7	-	-	55 200
Dodd City town	66	46	16	4	-	-	-	-	38 300
Ladonia town (part)	-	-	-	-	-	-	-	-	-
Windom town	70	31	27	7	-	5	-	-	65 000
Ector CCD	482	207	226	43	4	2	-	-	54 500
Ector city (part)	112	43	60	7	-	2	-	-	62 400
Savoy city	158	84	72	2	-	-	-	-	47 700
Whitewright town (part)	-	-	-	-	-	-	-	-	-
Honey Grove CCD	486	230	219	24	7	6	-	-	51 900
Honey Grove city	399	203	170	22	4	-	-	-	49 400
Ladonia town (part)	-	-	-	-	-	-	-	-	-
Ladonia CCD	193	132	52	4	3	2	-	-	35 700
Ladonia town (part)	171	124	42	3	2	-	-	-	34 900
Pecan Gap city (part)	1	-	-	1	-	-	-	-	137 500
Leonard CCD	967	365	401	149	42	7	3	-	61 200
Bailey city	40	23	9	5	-	3	-	-	39 300
Leonard city	396	158	178	51	9	-	-	-	58 700
Trenton city	165	95	52	12	6	-	-	-	44 800
Whitewright town (part)	4	2	2	-	-	-	-	-	65 000
Ravenna-Telephone CCD	645	227	274	85	37	16	-	6	64 600
Ravenna city	44	23	21	-	-	-	-	-	48 600
Fayette County	3 710	982	1 603	746	163	163	49	4	71 600
Fayetteville CCD	284	71	153	29	21	10	-	-	59 900
Fayetteville city	84	14	55	8	3	4	-	-	72 700
Flatonia CCD	458	174	157	89	19	15	4	-	61 900
Flatonia town	244	105	83	32	14	6	4	-	57 100
La Grange CCD	1 320	269	685	226	43	77	20	-	75 300
La Grange city (part)	919	198	523	119	17	48	14	-	70 700
La Grange West CCD	563	99	181	193	51	34	5	-	100 400
La Grange city (part)	10	10	-	-	-	-	-	-	45 000
Round Top CCD	270	71	107	51	18	6	13	4	76 700
Carmine city	53	10	31	12	-	-	-	-	75 000
Round Top town	26	4	-	8	10	-	4	-	152 500
Schulenburg CCD	815	298	320	158	11	21	7	-	62 400
Schulenburg city	597	239	254	95	5	4	-	-	57 100
Fisher County	901	664	189	23	13	2	7	3	31 300
McCaulley CCD	54	43	11	-	-	-	-	-	14 500
Hamlin city (part)	-	-	-	-	-	-	-	-	-
Roby CCD	372	265	86	5	9	2	5	-	33 300
Roby city	179	145	34	-	-	-	-	-	27 800
Rotan CCD	475	356	92	18	4	-	2	3	30 700
Rotan city	404	323	63	11	4	-	-	3	28 100
Floyd County	1 666	1 035	477	114	32	6	2	-	37 900
Floydada CCD	1 094	716	289	74	15	-	-	-	34 900
Floydada city	931	613	259	49	10	-	-	-	32 100
Lockney CCD	572	319	188	40	17	6	2	-	44 000
Lockney town	448	277	132	22	9	6	2	-	39 500

Table 25. **Home Value: 2000**—Con.

[Data based on a sample (except Tables 65-68). For information on confidentiality protection, coverage, sampling error, and nonsampling error, see Appendix G.
For location of definitions, see "How to Use This Census Report"]

State County County Subdivision Place	Specified owner-occupied housing units	Value of home							
		Less than $50,000	$50,000 to $99,999	$100,000 to $149,999	$150,000 to $199,999	$200,000 to $299,999	$300,000 to $499,999	$500,000 or more	Median (dollars)
Foard County	390	305	78	7	-	-	-	-	26 100
Crowell CCD	354	275	74	5	-	-	-	-	26 000
Crowell city	319	254	60	5	-	-	-	-	25 900
Thalia CCD	36	30	4	2	-	-	-	-	26 700
Fort Bend County	81 764	5 183	29 677	19 773	13 300	9 394	3 489	948	115 100
Fulshear-Simonton CCD	7 512	189	385	1 600	2 152	2 123	863	200	184 800
Cinco Ranch CDP (part)	2 485	-	10	288	928	822	383	54	201 500
Cumings CDP	70	40	19	11	-	-	-	-	40 000
Fulshear city	147	41	23	10	27	27	19	-	146 900
Houston city (part)	-	-	-	-	-	-	-	-	-
Katy city (part)	64	10	10	9	9	17	-	9	158 300
Pecan Grove CDP (part)	165	5	6	91	28	35	-	-	141 600
Richmond city (part)	-	-	-	-	-	-	-	-	-
Rosenberg city (part)	-	-	-	-	-	-	-	-	-
Simonton city	202	4	50	72	39	37	-	-	137 000
Needville CCD	1 867	284	822	419	253	79	10	-	88 900
Fairchilds village (part)	104	6	43	26	19	6	4	-	105 800
Needville city	600	141	350	72	31	6	-	-	71 600
Pleak village (part)	54	2	22	13	15	2	-	-	110 700
Orchard-Kendleton CCD	585	195	239	99	29	13	-	10	68 900
Kendleton city	117	81	34	2	-	-	-	-	41 000
Orchard city	83	24	49	8	-	2	-	-	63 900
Rosenberg city (part)	6	6	-	-	-	-	-	-	32 500
Rosenberg-Richmond CCD	10 114	1 541	4 403	1 517	1 399	841	347	66	86 700
Beasley city	143	67	60	14	-	-	-	2	53 500
Fairchilds village (part)	13	-	8	5	-	-	-	-	92 500
Greatwood CDP	2 103	-	17	302	880	598	270	36	191 700
Missouri City city (part)	-	-	-	-	-	-	-	-	-
Pleak village (part)	142	8	81	28	22	1	-	2	91 000
Richmond city (part)	1 362	377	570	329	29	57	-	-	80 100
Rosenberg city (part)	3 651	780	2 359	412	87	13	-	-	68 000
Sugar Land city (part)	-	-	-	-	-	-	-	-	-
Thompsons town	46	14	15	16	1	-	-	-	80 000
Stafford-Missouri City CCD	21 490	2 176	11 955	4 542	1 714	792	263	48	82 200
Arcola city	157	72	57	14	8	4	2	-	53 400
Fifth Street CDP	194	110	68	11	5	-	-	-	44 800
Fresno CDP	1 220	243	320	505	116	36	-	-	103 600
Houston city (part)	7 255	1 452	5 461	321	17	-	4	-	66 500
Missouri City city (part)	10 671	201	4 971	3 387	1 432	490	169	21	102 300
Pearland city (part)	-	-	-	-	-	-	-	-	-
Sienna Plantation CDP	444	4	27	15	99	212	69	18	234 700
Stafford city (part)	1 282	67	887	272	29	27	-	-	84 700
Sugar Land city (part)	-	-	-	-	-	-	-	-	-
Sugar Land CCD	40 196	798	11 873	11 596	7 753	5 546	2 006	624	132 000
Four Corners CDP	535	60	75	157	204	26	13	-	143 600
Houston city (part)	171	-	163	-	-	8	-	-	81 300
Meadows Place city	1 458	12	758	621	51	16	-	-	99 100
Mission Bend CDP (part)	4 670	89	3 326	1 112	126	10	-	7	82 900
Missouri City city (part)	2 747	39	69	1 000	1 059	450	80	50	163 800
New Territory CDP	3 339	17	86	1 324	1 111	592	202	7	160 700
Pecan Grove CDP (part)	3 498	26	714	1 429	835	403	91	-	136 100
Richmond city (part)	80	16	45	7	12	-	-	-	60 700
Stafford city (part)	1 059	44	138	389	410	78	-	-	145 300
Sugar Land city (part)	16 592	257	3 964	3 596	3 426	3 513	1 371	465	158 000
Franklin County	1 803	609	744	204	114	85	40	7	66 100
Mount Vernon CCD	1 392	471	594	147	94	45	34	7	66 800
Mount Vernon town	531	242	258	13	14	2	2	-	53 900
Winnsboro CCD	411	138	150	57	20	40	6	-	64 300
Winnsboro city (part)	188	106	82	-	-	-	-	-	45 700
Freestone County	3 108	1 315	1 327	265	107	53	23	18	56 000
Butler CCD	192	79	74	20	5	5	9	-	62 500
Oakwood town (part)	-	-	-	-	-	-	-	-	-
Fairfield CCD	1 314	393	647	139	78	25	14	18	62 900
Fairfield city	692	295	346	16	24	7	-	4	54 800
Teague CCD	1 218	617	462	94	24	21	-	-	49 400
Teague city	792	445	282	57	-	8	-	-	44 600
Wortham CCD	384	226	144	12	-	2	-	-	41 300
Kirvin town	16	11	5	-	-	-	-	-	42 500
Streetman town (part)	60	44	16	-	-	-	-	-	27 900
Wortham town	238	142	87	7	-	2	-	-	38 400
Frio County	2 123	1 470	558	54	29	7	5	-	35 100
Dilley CCD	514	424	83	-	7	-	-	-	25 900
Dilley city	423	360	63	-	-	-	-	-	26 100
Hilltop CDP	37	30	-	-	7	-	-	-	10 000-
Moore CCD	157	96	43	4	7	7	-	-	43 500
Bigfoot CDP	38	33	5	-	-	-	-	-	10 000-
Moore CDP	109	56	35	4	7	7	-	-	49 200
Pearsall CCD	1 452	950	432	50	15	-	5	-	37 600
North Pearsall CDP	62	13	36	8	-	-	5	-	72 500
Pearsall city	1 194	842	308	36	8	-	-	-	35 700
West Pearsall CDP	38	30	8	-	-	-	-	-	30 000
Gaines County	2 444	1 298	877	167	60	22	13	7	48 000
Seagraves CCD	591	390	171	24	6	-	-	-	36 500
Seagraves city	463	324	121	12	6	-	-	-	33 100
Seminole CCD	1 853	908	706	143	54	22	13	7	50 800
Denver City town (part)	-	-	-	-	-	-	-	-	-
Seminole city	1 368	715	515	86	39	-	13	-	48 500
Galveston County	55 096	9 843	24 060	10 733	5 416	3 438	1 216	390	85 200
Bolivar Peninsula CCD	1 237	506	544	98	66	16	2	5	56 900
Bolivar Peninsula CDP	1 237	506	544	98	66	16	2	5	56 900
Galveston city (part)	-	-	-	-	-	-	-	-	-
San Leon CDP (part)	-	-	-	-	-	-	-	-	-
Texas City city (part)	-	-	-	-	-	-	-	-	-

Table 25. **Home Value: 2000**—Con.

[Data based on a sample (except Tables 65-68). For information on confidentiality protection, coverage, sampling error, and nonsampling error, see Appendix G. For location of definitions, see "How to Use This Census Report"]

State County County Subdivision Place	Specified owner-occupied housing units	Value of home							
		Less than $50,000	$50,000 to $99,999	$100,000 to $149,999	$150,000 to $199,999	$200,000 to $299,999	$300,000 to $499,999	$500,000 or more	Median (dollars)
Galveston County—Con.									
Galveston CCD	9 593	2 118	4 544	1 354	653	549	297	78	75 800
Galveston city (part)	9 002	2 102	4 323	1 246	596	434	245	56	73 800
Hitchcock city (part)	-	-	-	-	-	-	-	-	-
Jamaica Beach city	390	16	184	84	45	42	19	-	98 500
Tiki Island village (part)	-	-	-	-	-	-	-	-	-
La Marque-Hitchcock CCD	6 382	2 088	3 026	678	289	173	100	28	63 300
Bayou Vista city	667	16	287	230	101	22	11	-	105 600
Hitchcock city (part)	1 321	613	591	86	19	12	-	-	52 000
La Marque city (part)	3 517	1 260	1 962	245	32	12	6	-	59 200
Santa Fe city (part)	55	13	13	24	-	5	-	-	106 300
Tiki Island village (part)	418	-	14	62	116	115	83	28	214 900
Texas City-League City CCD	37 884	5 131	15 946	8 603	4 408	2 700	817	279	92 500
Bacliff CDP	1 166	449	430	150	54	32	17	34	60 800
Clear Lake Shores city	343	6	92	107	56	59	12	11	131 400
Dickinson city	3 418	473	1 848	694	232	141	23	7	83 400
Friendswood city (part)	5 795	52	1 220	1 739	1 283	1 048	382	71	146 700
Hitchcock city (part)	30	-	18	12	-	-	-	-	87 700
Kemah city	458	63	76	202	48	17	30	22	126 100
La Marque city (part)	27	-	7	7	13	-	-	-	123 200
League City city (part)	11 659	338	4 826	3 240	1 883	1 031	232	109	111 700
San Leon CDP (part)	957	225	426	142	55	55	54	-	71 400
Santa Fe city (part)	2 145	329	1 033	503	210	50	7	13	86 700
Seabrook city (part)	-	-	-	-	-	-	-	-	-
Texas City city (part)	9 174	2 843	4 893	1 016	275	119	22	6	63 800
Garza County	854	550	261	16	16	11	-	-	38 700
Post Northwest CCD	104	44	38	16	-	6	-	-	53 000
Post city (part)	-	-	-	-	-	-	-	-	-
Post Southeast CCD	750	506	223	-	16	5	-	-	37 500
Post city (part)	723	487	223	-	8	5	-	-	36 900
Gillespie County	3 983	316	1 534	988	573	353	141	78	106 400
Fredericksburg CCD	3 151	208	1 346	816	414	240	99	28	101 200
Fredericksburg city	2 282	135	1 157	547	256	145	42	-	91 300
Fredericksburg East CCD	370	44	73	90	75	36	24	28	122 100
Stonewall CDP	64	14	32	12	-	-	-	6	82 200
Harper CCD	462	64	115	82	84	77	18	22	135 000
Harper CDP	157	41	79	25	3	5	-	4	64 100
Glasscock County	135	54	54	24	-	-	3	-	56 400
Garden City North CCD	74	30	31	10	-	-	3	-	55 000
Garden City South CCD	61	24	23	14	-	-	-	-	59 300
Goliad County	974	426	333	146	49	16	2	2	57 400
Goliad North CCD	657	251	286	70	36	10	2	2	60 200
Goliad city	402	160	199	22	13	6	-	2	58 000
Goliad South CCD	120	82	-	38	-	-	-	-	38 300
Weesatche-Ander CCD	197	93	47	38	13	6	-	-	59 200
Gonzales County	2 625	1 354	835	231	129	53	23	-	48 500
Gonzales CCD	1 473	676	483	164	115	19	16	-	55 100
Gonzales city	1 199	589	382	101	94	19	14	-	51 000
Gonzales Northwest CCD	230	48	140	13	7	15	7	-	73 800
Gonzales Southwest CCD	103	11	77	15	-	-	-	-	83 100
Nixon CCD	479	369	80	15	2	13	-	-	30 800
Nixon city (part)	317	266	33	10	2	6	-	-	27 900
Smiley CCD	146	95	34	15	2	-	-	-	37 100
Smiley city	108	74	25	7	2	-	-	-	37 100
Waelder CCD	194	155	21	9	3	6	-	-	27 300
Waelder city	144	128	12	4	-	-	-	-	24 500
Gray County	5 924	3 777	1 602	323	158	38	11	15	36 700
McLean CCD	316	243	57	8	4	4	-	-	25 000
McLean town	262	211	45	4	2	-	-	-	25 300
Pampa CCD	5 359	3 348	1 484	313	154	34	11	15	37 500
Pampa city	5 160	3 272	1 429	295	127	11	11	15	37 200
Pampa East CCD	249	186	61	2	-	-	-	-	29 900
Lefors town	171	142	29	-	-	-	-	-	23 300
Grayson County	23 067	7 357	9 895	3 459	1 441	675	168	72	69 100
East Grayson CCD	17 413	5 949	7 517	2 452	975	385	110	25	66 800
Bells town	296	98	144	46	3	5	-	-	67 200
Denison city (part)	5 612	2 613	2 350	405	144	71	29	-	52 700
Howe town (part)	517	160	293	56	8	-	-	-	65 800
Knollwood village	5	5	-	-	-	-	-	-	34 200
Sherman city (part)	6 801	2 249	3 002	997	387	95	71	-	68 200
Tom Bean city	221	68	122	31	-	-	-	-	69 800
Van Alstyne city (part)	619	166	231	154	63	5	-	-	75 500
Whitewright town (part)	374	138	187	41	4	4	-	-	57 200
Northwest Grayson CCD	4 284	1 151	1 700	707	371	262	53	40	75 700
Denison city (part)	20	12	8	-	-	-	-	-	46 000
Pottsboro town	360	90	109	105	39	13	4	-	91 400
Sadler city	71	38	29	4	-	-	-	-	47 200
Sherman city (part)	94	7	19	15	21	-	5	27	158 800
Southmayd city (part)	85	44	29	8	2	2	-	-	49 200
Whitesboro city	908	383	391	97	9	20	-	8	57 800
Southwest Grayson CCD	1 370	257	678	300	95	28	5	7	81 800
Collinsville town	289	82	184	15	8	-	-	-	64 000
Dorchester town	23	4	9	10	-	-	-	-	92 500
Gunter city	169	66	79	22	2	-	-	-	60 500
Howe town (part)	-	-	-	-	-	-	-	-	-
Sherman city (part)	151	-	99	52	-	-	-	-	92 200
Southmayd city (part)	-	-	-	-	-	-	-	-	-
Tioga town	186	53	104	24	5	-	-	-	72 200
Gregg County	23 116	5 914	10 337	4 231	1 545	771	211	107	76 800
Gladewater CCD	1 448	487	689	181	38	43	10	-	68 500
Clarksville City city (part)	163	38	93	14	13	5	-	-	74 100

Table 25. **Home Value: 2000**—Con.

[Data based on a sample (except Tables 65-68). For information on confidentiality protection, coverage, sampling error, and nonsampling error, see Appendix G. For location of definitions, see "How to Use This Census Report"]

State County County Subdivision Place	Specified owner-occupied housing units	Value of home							
		Less than $50,000	$50,000 to $99,999	$100,000 to $149,999	$150,000 to $199,999	$200,000 to $299,999	$300,000 to $499,999	$500,000 or more	Median (dollars)
Gregg County—Con.									
Gladewater CCD—Con.									
Gladewater city (part)	681	315	285	41	-	30	10	-	52 400
Warren City city (part)	74	36	28	6	4	-	-	-	60 800
White Oak city (part)	396	43	245	93	7	8	-	-	82 600
Kilgore CCD	1 962	842	715	282	95	28	-	-	55 200
Kilgore city (part)	1 742	765	603	267	79	28	-	-	54 700
Longview CCD	16 038	4 011	7 208	3 025	1 006	581	144	63	78 300
Longview city (part)	14 453	3 880	6 309	2 644	896	524	144	56	75 600
White Oak city (part)	899	75	545	211	49	19	-	-	88 500
Longview Northwest CCD	1 211	72	529	289	177	59	49	36	100 800
Longview city (part)	286	15	170	49	31	7	-	14	80 300
White Oak city (part)	-	-	-	-	-	-	-	-	-
Longview South CCD	1 107	252	506	120	168	53	8	-	74 500
Easton city (part)	66	24	38	-	4	-	-	-	63 700
Lakeport city	189	71	88	19	7	4	-	-	56 000
Sabine CCD	1 350	250	690	334	61	7	-	8	77 700
Kilgore city (part)	47	9	38	-	-	-	-	-	81 600
Liberty City CDP	438	29	240	139	23	7	-	-	87 700
Longview city (part)	-	-	-	-	-	-	-	-	-
Grimes County	2 869	1 159	1 202	381	81	38	6	2	56 700
Anderson-Bedias CCD	1 004	475	409	86	15	15	2	2	51 500
Anderson city	60	35	23	2	-	-	-	-	44 400
Navasota CCD	1 865	684	793	295	66	23	4	-	61 300
Navasota city	1 073	400	458	128	62	21	4	-	58 500
Todd Mission city	23	7	16	-	-	-	-	-	57 500
Guadalupe County	16 410	2 709	6 735	4 633	1 474	647	173	39	91 400
Guadalupe East CCD	1 055	170	520	226	94	36	-	9	82 700
Kingsbury CDP (part)	46	15	24	7	-	-	-	-	75 000
Seguin city (part)	48	-	9	19	20	-	-	-	140 000
Guadalupe North CCD	2 081	306	771	572	172	229	15	16	98 000
Geronimo CDP	80	-	33	20	10	17	-	-	108 800
Kingsbury CDP (part)	35	28	7	-	-	-	-	-	46 300
New Braunfels city (part)	34	8	26	-	-	-	-	-	80 600
Redwood CDP	150	93	57	-	-	-	-	-	44 500
Seguin city (part)	49	21	10	-	-	10	-	8	83 500
Guadalupe Southwest CCD	1 789	330	793	351	238	59	18	-	88 100
Cibolo city (part)	-	-	-	-	-	-	-	-	-
McQueeney CDP (part)	81	31	39	-	11	-	-	-	59 500
New Berlin city	42	2	24	12	2	-	2	-	89 200
Santa Clara city (part)	-	-	-	-	-	-	-	-	-
Seguin city (part)	466	105	203	118	31	-	9	-	86 100
Zuehl CDP	53	-	38	9	6	-	-	-	84 800
Guadalupe West CCD	2 532	184	1 257	671	204	111	98	7	94 400
Cibolo city (part)	-	-	-	-	-	-	-	-	-
McQueeney CDP (part)	369	-	161	65	48	16	72	7	132 100
Marion city	245	108	126	11	-	-	-	-	53 700
New Braunfels city (part)	191	-	85	64	37	5	-	-	108 500
Northcliff CDP	545	23	358	152	-	12	-	-	87 200
Santa Clara city (part)	199	-	115	62	14	8	-	-	96 800
Schertz city (part)	-	-	-	-	-	-	-	-	-
Schertz-Cibolo CCD	5 377	305	1 721	2 418	728	187	18	-	113 200
Cibolo city (part)	801	89	211	246	191	64	-	-	127 400
Schertz city (part)	4 458	208	1 496	2 144	486	114	10	-	111 400
Selma city (part)	5	-	5	-	-	-	-	-	55 000
Seguin CCD	3 576	1 414	1 673	395	38	25	24	7	61 400
Seguin city (part)	3 576	1 414	1 673	395	38	25	24	7	61 400
Hale County	6 598	3 027	2 651	590	247	58	8	17	53 800
Abernathy CCD	601	305	234	55	7	-	-	-	49 000
Abernathy city (part)	538	290	201	40	7	-	-	-	45 000
Hale Center CCD	569	329	174	50	9	7	-	-	40 500
Hale Center city	466	290	144	30	2	-	-	-	36 700
Petersburg CCD	361	273	65	20	2	-	1	-	33 700
Petersburg city	302	231	61	9	-	-	1	-	34 600
Plainview CCD	5 067	2 120	2 178	465	229	51	7	17	57 400
Edmonson town	22	15	7	-	-	-	-	-	38 800
Plainview city	4 425	1 874	1 957	386	146	43	7	12	56 900
Seth Ward CDP	248	174	74	-	-	-	-	-	37 500
Hall County	1 001	806	180	15	-	-	-	-	24 100
Estelline CCD	68	68	-	-	-	-	-	-	19 500
Estelline town	46	46	-	-	-	-	-	-	18 600
Lakeview CCD	48	41	4	3	-	-	-	-	20 000
Lakeview town	32	28	4	-	-	-	-	-	22 500
Memphis CCD	716	538	167	11	-	-	-	-	29 500
Memphis city	700	534	155	11	-	-	-	-	29 100
Turkey CCD	169	159	9	1	-	-	-	-	14 400
Turkey city	156	148	7	1	-	-	-	-	14 100
Hamilton County	1 576	848	570	103	26	16	5	8	47 300
Hamilton CCD	1 143	638	390	72	18	14	3	8	45 800
Evant town (part)	41	12	27	-	-	-	-	2	58 500
Hamilton city	821	496	274	43	4	4	-	-	42 800
Hico CCD	433	210	180	31	8	2	2	-	50 900
Hico city	341	161	152	22	6	-	-	-	51 600
Hansford County	1 193	597	447	132	15	-	-	2	49 900
Gruver CCD	338	140	140	50	6	-	-	2	61 500
Gruver city	287	134	110	35	6	-	-	2	55 600
Spearman CCD	855	457	307	82	9	-	-	-	45 600
Morse CDP	38	29	5	4	-	-	-	-	33 300
Spearman city	776	427	276	64	9	-	-	-	43 600
Hardeman County	1 128	851	262	12	-	3	-	-	29 300
Chillicothe CCD	261	216	43	2	-	-	-	-	26 400
Chillicothe city	201	179	22	-	-	-	-	-	21 100

Table 25. **Home Value: 2000**—Con.

[Data based on a sample (except Tables 65-68). For information on confidentiality protection, coverage, sampling error, and nonsampling error, see Appendix G. For location of definitions, see "How to Use This Census Report"]

State County County Subdivision Place	Specified owner-occupied housing units	Value of home							
		Less than $50,000	$50,000 to $99,999	$100,000 to $149,999	$150,000 to $199,999	$200,000 to $299,999	$300,000 to $499,999	$500,000 or more	Median (dollars)
Hardeman County—Con.									
Goodlett CCD	15	9	6	-	-	-	-	-	33 500
Quanah CCD	852	626	213	10	-	3	-	-	29 800
Quanah city	791	590	191	10	-	-	-	-	29 700
Hardin County	9 273	2 608	4 057	1 579	624	340	50	15	75 800
Chance-Loeb CCD	2 712	333	1 368	614	249	128	20	-	89 100
Lumberton city (part)	1 772	73	951	448	182	98	20	-	94 500
Rose Hill Acres city	154	17	91	33	11	2	-	-	78 300
Kountze CCD	1 499	485	571	238	106	91	6	2	70 200
Kountze city	363	209	116	17	10	9	-	2	45 200
Lumberton city (part)	13	-	7	-	-	-	6	-	89 300
Saratoga-Batson CCD	485	297	150	14	11	-	-	13	40 300
Silsbee CCD	3 328	1 221	1 504	443	108	40	12	-	64 500
Silsbee city	1 508	554	744	159	26	13	12	-	62 900
Sour Lake CCD	1 249	272	464	270	150	81	12	-	85 000
Pinewood Estates CDP	500	6	122	181	114	70	7	-	130 800
Sour Lake city	406	212	167	19	6	2	-	-	48 400
Harris County	599 208	95 589	263 167	115 014	55 013	36 703	21 128	12 594	87 000
Baytown CCD	12 463	3 892	5 944	1 696	594	233	88	16	65 600
Baytown city (part)	11 411	3 709	5 593	1 325	496	208	70	10	64 100
Houston city (part)	-	-	-	-	-	-	-	-	-
Houston CCD	443 086	80 959	194 120	74 635	35 859	27 980	17 819	11 714	83 800
Aldine CDP	2 163	801	1 095	208	42	10	7	-	58 500
Atascocita CDP	9 316	102	3 433	3 665	1 604	417	31	64	113 300
Bellaire city	4 805	56	251	776	1 031	777	1 157	757	233 200
Bunker Hill Village city	1 162	-	5	12	7	62	388	688	566 900
Channelview CDP (part)	5 287	887	3 890	465	22	13	-	10	65 900
Cinco Ranch CDP (part)	603	-	10	206	106	224	57	-	193 100
Cloverleaf CDP	3 415	590	2 020	707	72	13	-	13	84 600
Friendswood city (part)	1 799	27	1 517	189	40	26	-	-	81 000
Galena Park city	2 126	1 264	846	16	-	-	-	-	46 100
Hedwig Village city	513	7	9	13	19	81	204	180	438 300
Hilshire Village city	267	2	6	9	37	86	96	31	292 900
Houston city (part)	286 951	65 908	116 416	43 335	22 773	20 195	11 917	6 407	80 100
Humble city	1 950	112	1 292	394	99	33	7	13	86 100
Hunters Creek Village city	1 402	-	7	2	14	75	502	802	567 300
Jacinto City city	1 862	1 335	516	11	-	-	-	-	43 600
Jersey Village city	1 652	11	167	797	402	182	55	38	142 900
Katy city (part)	2 217	80	1 231	527	199	153	27	-	91 700
League City city (part)	45	-	-	9	10	26	-	-	256 700
Mission Bend CDP (part)	2 778	56	1 774	833	93	22	-	-	88 300
Missouri City city (part)	1 650	61	1 144	339	106	-	-	-	78 900
Nassau Bay city	1 101	-	128	402	311	142	111	7	152 200
Pasadena city (part)	977	-	25	36	310	589	17	-	212 100
Pearland city (part)	604	-	8	83	248	190	58	17	192 000
Piney Point Village city	1 074	-	46	10	30	24	144	820	729 700
Sheldon CDP	280	178	87	11	4	-	-	-	45 000
South Houston city	2 168	1 047	1 006	90	17	-	8	-	50 800
Southside Place city	366	2	2	7	11	75	121	148	442 600
Spring Valley city	1 269	7	10	127	408	434	230	53	213 500
Stafford city (part)	58	-	58	-	-	-	-	-	60 000
Webster city	364	22	118	179	28	-	8	9	108 700
West University Place city	4 654	28	115	262	454	910	1 499	1 386	372 800
Northeast Harris CCD	9 874	1 628	5 599	1 764	541	229	58	55	78 800
Barrett CDP	644	295	279	62	8	-	-	-	52 800
Baytown city (part)	211	-	177	34	-	-	-	-	82 200
Channelview CDP (part)	-	-	-	-	-	-	-	-	-
Crosby CDP	326	96	168	52	10	-	-	-	71 500
Highlands CDP	1 635	454	931	163	73	14	-	-	66 300
Houston city (part)	899	94	600	138	41	7	19	-	77 500
Northwest Harris CCD	91 699	2 381	34 412	29 102	14 980	7 273	2 874	677	114 500
Houston city (part)	46	6	8	16	16	-	-	-	114 100
Spring CDP	8 955	440	7 309	846	194	131	26	9	73 500
Tomball city (part)	1 273	78	487	386	145	143	25	9	108 600
Waller city (part)	61	12	41	3	2	3	-	-	81 800
Pasadena CCD	21 892	5 634	12 201	2 618	1 070	286	69	14	67 800
Houston city (part)	139	49	64	8	18	-	-	-	81 900
Pasadena city (part)	21 739	5 585	12 129	2 610	1 046	286	69	14	67 800
Southeast Harris CCD	20 194	1 095	10 891	5 199	1 969	702	220	118	92 400
Deer Park city	7 259	338	4 452	1 742	472	219	16	20	90 900
El Lago city	847	-	149	450	172	50	11	15	128 500
Houston city (part)	-	-	-	-	-	-	-	-	-
La Porte city	7 627	687	5 099	1 487	254	42	51	7	82 100
Morgan's Point city	81	7	17	14	5	13	8	17	170 800
Pasadena city (part)	675	13	250	168	177	59	-	8	116 500
Seabrook city (part)	1 890	30	667	608	385	129	51	20	118 600
Shoreacres city (part)	500	15	222	144	83	26	8	2	104 200
Taylor Lake Village city	1 315	5	35	586	421	164	75	29	152 700
Harrison County	11 474	3 582	5 272	1 550	664	323	68	15	68 400
Hallsville CCD	3 170	421	1 809	580	227	96	37	-	81 600
Hallsville city	622	92	391	64	64	11	-	-	76 300
Longview city (part)	395	25	295	58	17	-	-	-	78 400
Harleton CCD	778	271	316	130	39	10	12	-	68 700
Nesbitt town	48	13	28	2	3	2	-	-	71 400
Marshall CCD	5 185	2 190	2 159	523	210	94	9	-	57 600
Marshall city (part)	4 860	2 071	2 056	433	197	94	9	-	57 000
Waskom CCD	2 341	700	988	317	188	123	10	15	69 400
Marshall city (part)	227	16	111	30	9	51	-	10	91 600
Scottsville city	54	18	28	5	-	3	-	-	59 000
Uncertain city	53	17	18	7	6	5	-	-	69 500
Waskom city	324	147	159	10	4	4	-	-	52 600
Hartley County	983	143	425	293	86	36	-	-	94 000
Channing CCD	105	58	33	12	2	-	-	-	47 400
Channing city	70	48	14	8	-	-	-	-	42 400
Hartley CDP (part)	23	8	13	2	-	-	-	-	68 800

Table 25. **Home Value: 2000**—Con.

[Data based on a sample (except Tables 65-68). For information on confidentiality protection, coverage, sampling error, and nonsampling error, see Appendix G. For location of definitions, see "How to Use This Census Report"]

State County County Subdivision Place	Specified owner-occupied housing units	Value of home							
		Less than $50,000	$50,000 to $99,999	$100,000 to $149,999	$150,000 to $199,999	$200,000 to $299,999	$300,000 to $499,999	$500,000 or more	Median (dollars)
Hartley County—Con.									
Northwest Hartley CCD	878	85	392	281	84	36	-	-	97 000
Dalhart city (part)	763	62	342	267	68	24	-	-	98 100
Hartley CDP (part)	32	13	17	2	-	-	-	-	60 000
Haskell County	1 558	1 142	371	38	7	-	-	-	30 600
Haskell CCD	979	687	270	22	-	-	-	-	35 900
Haskell city	865	620	225	20	-	-	-	-	35 600
Stamford city (part)	-	-	-	-	-	-	-	-	-
Rochester CCD	199	155	37	2	5	-	-	-	27 500
O'Brien city	40	33	4	-	3	-	-	-	23 800
Rochester town	104	96	6	-	2	-	-	-	17 100
Rule CCD	247	203	33	9	2	-	-	-	19 700
Rule town	223	186	31	6	-	-	-	-	19 800
Sagerton CCD	64	36	25	3	-	-	-	-	45 000
Stamford city (part)	2	2	-	-	-	-	-	-	22 500
Weinert CCD	69	61	6	2	-	-	-	-	25 600
Weinert city	67	61	4	2	-	-	-	-	19 400
Hays County	14 909	1 046	3 820	4 378	2 872	2 002	619	172	129 400
Dripping Springs-Wimberley CCD	4 922	107	736	1 221	1 136	1 177	435	110	166 900
Bear Creek village	124	-	1	5	18	64	36	-	241 300
Dripping Springs city	258	13	50	73	72	37	8	5	145 600
Wimberley CDP	1 008	22	257	277	233	156	38	25	141 300
Woodcreek city	494	2	52	227	136	69	8	-	143 600
Kyle-Buda CCD	5 169	322	1 299	1 804	1 078	508	130	28	127 000
Buda city	724	23	270	249	166	16	-	-	111 500
Hays city	92	3	65	15	4	5	-	-	90 000
Kyle city	905	109	411	332	44	-	4	5	96 300
Mountain City city	190	-	2	82	67	36	3	-	155 500
Niederwald town (part)	33	2	20	7	-	4	-	-	82 500
Uhland city (part)	36	8	14	6	4	4	-	-	70 000
San Marcos CCD	4 818	617	1 785	1 353	658	317	54	34	100 300
San Marcos city (part)	3 023	579	1 430	600	274	108	14	18	83 400
Hemphill County	678	278	291	63	13	16	15	2	56 800
Canadian North CCD	603	260	255	52	13	16	5	2	54 800
Canadian city	555	254	231	43	13	9	3	2	52 900
Canadian South CCD	75	18	36	11	-	-	10	-	76 900
Henderson County	12 959	3 445	5 457	2 135	1 071	589	183	79	75 300
Athens CCD	3 775	1 128	1 649	449	343	153	53	-	69 800
Athens city	2 128	699	866	231	226	77	29	-	67 400
Murchison city	120	42	68	10	-	-	-	-	56 900
Brownsboro CCD	1 819	359	805	478	118	54	5	-	85 900
Brownsboro city	148	55	73	16	4	-	-	-	58 600
Chandler city	552	70	216	212	43	6	5	-	98 100
Coffee City town (part)	-	-	-	-	-	-	-	-	-
Cedar Creek Lake CCD	6 408	1 643	2 623	1 056	522	367	118	79	76 000
Caney City town	51	21	19	-	-	11	-	-	54 500
Enchanted Oaks town	203	-	56	109	28	10	-	-	126 700
Eustace city	192	99	74	19	-	-	-	-	49 500
Gun Barrel City town	1 025	229	486	149	84	68	9	-	73 400
Log Cabin city	47	38	9	-	-	-	-	-	30 500
Mabank town (part)	53	20	33	-	-	-	-	-	58 100
Malakoff city	384	187	191	-	6	-	-	-	50 800
Payne Springs town	174	64	90	10	-	10	-	-	57 700
Seven Points city (part)	111	45	58	4	4	-	-	-	60 300
Star Harbor city	183	-	51	74	28	19	11	-	134 500
Tool city	596	124	285	100	37	34	16	-	70 900
Trinidad city	209	141	61	-	5	2	-	-	37 800
La Rue-Poynor CCD	957	315	380	152	88	15	7	-	68 400
Berryville town	200	52	112	27	3	6	-	-	71 300
Coffee City town (part)	35	7	10	11	4	3	-	-	101 800
Moore Station city	37	14	23	-	-	-	-	-	60 600
Poynor town	56	19	35	2	-	-	-	-	60 000
Hidalgo County	88 008	41 861	34 105	6 915	2 626	1 589	603	309	52 400
Edcouch-Elsa CCD	4 269	3 059	1 050	90	42	13	-	15	35 900
Edcouch city	591	430	153	4	4	-	-	-	32 900
Elsa city	905	683	205	8	-	-	-	9	36 000
La Blanca CDP (part)	327	265	35	19	-	8	-	-	33 400
Laguna Seca CDP	30	13	12	-	-	5	-	-	55 000
La Villa city	258	241	17	-	-	-	-	-	25 400
Mila Doce CDP (part)	67	54	7	-	6	-	-	-	20 800
Monte Alto CDP	266	224	39	3	-	-	-	-	30 300
Olivarez CDP (part)	201	139	62	-	-	-	-	-	34 400
Edinburg CCD	14 368	5 558	5 808	1 712	700	457	97	36	63 300
Cesar Chavez CDP	220	88	70	40	6	16	-	-	71 600
Doolittle CDP	290	175	65	18	32	-	-	-	39 600
Edinburg city	7 225	2 565	3 518	676	259	144	54	9	63 500
Faysville CDP	44	22	22	-	-	-	-	-	50 000
La Blanca CDP (part)	85	44	41	-	-	-	-	-	48 500
Lopezville CDP (part)	244	159	73	12	-	-	-	-	39 600
McAllen city (part)	2 174	44	892	715	277	184	35	27	111 400
Muniz CDP	129	129	-	-	-	-	-	-	29 400
Nurillo CDP	681	403	155	51	31	41	-	-	44 800
San Carlos CDP	377	279	89	9	-	-	-	-	32 000
Hargill CCD	224	170	40	10	2	-	2	-	31 700
McAllen-Pharr CCD	31 924	12 842	14 663	2 619	857	487	279	177	57 700
Alamo city	2 534	1 233	957	300	18	8	18	-	51 400
Donna city (part)	-	-	-	-	-	-	-	-	-
Granjeno city	87	65	22	-	-	-	-	-	34 000
Hidalgo city	1 091	303	713	57	12	6	-	-	58 900
Lopezville CDP (part)	275	200	75	-	-	-	-	-	40 700
McAllen city (part)	15 453	4 089	8 145	1 807	666	391	214	141	68 400
Mission city (part)	7	7	-	-	-	-	-	-	37 500
North Alamo CDP	226	117	57	32	7	13	-	-	49 300
Pharr city	6 503	3 646	2 440	222	92	63	17	23	45 600

Table 25. **Home Value: 2000**—Con.

[Data based on a sample (except Tables 65-68). For information on confidentiality protection, coverage, sampling error, and nonsampling error, see Appendix G. For location of definitions, see "How to Use This Census Report"]

State County County Subdivision Place	Specified owner-occupied housing units	Value of home							
		Less than $50,000	$50,000 to $99,999	$100,000 to $149,999	$150,000 to $199,999	$200,000 to $299,999	$300,000 to $499,999	$500,000 or more	Median (dollars)
Hidalgo County—Con.									
McAllen-Pharr CCD—Con.									
San Juan city	4 114	2 135	1 744	158	38	-	26	13	48 200
South Alamo CDP	416	354	62	-	-	-	-	-	31 800
Mission CCD	17 819	8 478	6 515	1 497	663	403	191	72	52 800
Abram-Perezville CDP (part)	57	37	15	5	-	-	-	-	46 500
Alton city	778	474	286	8	4	-	6	-	42 500
Alton North CDP	689	553	92	34	10	-	-	-	32 400
Citrus City CDP	135	84	37	8	-	-	-	6	33 500
Doffing CDP	585	407	157	21	-	-	-	-	29 400
La Homa CDP	1 618	1 149	412	19	12	-	-	26	36 900
McAllen city (part)	193	18	106	27	24	11	7	-	87 600
Mission city (part)	8 390	2 970	3 756	896	406	239	106	17	63 900
Palmhurst city	854	296	272	72	56	70	72	16	75 100
Palmview city (part)	590	240	221	112	17	-	-	-	63 900
Palmview South CDP (part)	639	304	297	10	28	-	-	-	52 100
West Sharyland CDP	383	259	98	12	7	7	-	-	39 000
Puerto Rico-San Manuel CCD	212	107	105	-	-	-	-	-	49 400
San Manuel-Linn CDP	126	72	54	-	-	-	-	-	39 200
Southeast Hidalgo CCD	15 536	9 401	4 660	869	340	223	34	9	41 100
Donna city (part)	2 161	1 316	697	88	26	17	17	-	43 000
Heidelberg CDP	304	249	55	-	-	-	-	-	24 800
Indian Hills CDP	294	249	45	-	-	-	-	-	23 400
Llano Grande CDP	499	370	90	39	-	-	-	-	35 900
Mercedes city	2 009	1 319	556	107	27	-	-	-	40 100
Midway North CDP	521	390	112	9	-	10	-	-	32 500
Midway South CDP	265	232	24	9	-	-	-	-	28 500
Mila Doce CDP (part)	646	561	70	15	-	-	-	-	29 700
Olivarez CDP (part)	151	88	45	10	-	-	8	-	39 500
Progreso city	738	607	126	-	5	-	-	-	29 100
Progreso Lakes city	70	6	14	21	15	12	2	-	138 500
Relampago CDP	32	26	6	-	-	-	-	-	37 000
Scissors CDP	526	461	65	-	-	-	-	-	31 800
Villa Verde CDP	271	187	37	7	20	20	-	-	38 600
Weslaco city	4 133	1 936	1 713	351	64	60	-	9	53 200
Sullivan City CCD	3 656	2 246	1 264	118	22	6	-	-	42 500
Abram-Perezville CDP (part)	827	419	399	-	9	-	-	-	49 600
Cuevitas CDP	7	7	-	-	-	-	-	-	12 500
Havana CDP	88	79	5	4	-	-	-	-	30 400
La Joya city	534	291	198	45	-	-	-	-	47 600
Los Ebanos CDP	99	60	34	-	5	-	-	-	37 300
Palmview city (part)	-	-	-	-	-	-	-	-	-
Palmview South CDP (part)	333	253	68	12	-	-	-	-	34 600
Penitas city	231	112	94	19	3	3	-	-	52 900
Sullivan City city	685	539	137	6	-	3	-	-	37 600
Hill County	5 782	2 590	2 124	562	285	156	46	19	54 700
Blum CCD	654	229	204	67	67	67	20	-	71 900
Blum town	74	51	21	2	-	-	-	-	35 000
Hillsboro CCD	2 249	949	841	258	132	32	20	17	57 700
Abbott city	95	41	38	9	7	-	-	-	54 300
Bynum town	50	38	10	-	-	-	2	-	33 600
Carl's Corner town	5	-	2	3	-	-	-	-	104 200
Hillsboro city	1 482	695	547	142	68	30	-	-	53 200
Mertens town	49	24	21	4	-	-	-	-	51 300
Hubbard-Mount Calm CCD	513	295	183	17	4	12	2	-	43 400
Hubbard city	348	186	136	17	4	3	2	-	46 300
Mount Calm city	74	65	7	-	-	2	-	-	32 700
Itasca CCD	599	328	220	18	13	19	1	-	45 500
Covington city	68	38	26	2	-	2	-	-	43 300
Itasca city	327	220	101	-	3	2	1	-	37 300
Malone-Penelope CCD	193	126	46	13	6	2	-	-	36 000
Malone town	70	55	13	2	-	-	-	-	27 500
Penelope town	50	45	5	-	-	-	-	-	24 100
Whitney CCD	1 574	663	630	189	63	24	3	2	55 700
Aquilla city	36	25	11	-	-	-	-	-	33 300
Whitney town	370	165	143	36	20	4	-	2	54 000
Hockley County	4 517	2 238	1 794	344	94	36	11	-	50 400
Anton CCD	309	206	96	5	2	-	-	-	37 700
Anton city	277	202	72	3	-	-	-	-	36 100
Levelland CCD	3 600	1 668	1 490	315	86	30	11	-	53 600
Levelland city	2 958	1 461	1 219	204	41	22	11	-	50 600
Opdyke West town	2	2	-	-	-	-	-	-	22 500
Smyer town	86	48	36	2	-	-	-	-	46 700
Ropesville CCD	275	145	107	12	6	5	-	-	47 500
Ropesville city	109	82	25	2	-	-	-	-	24 200
Sundown CCD	333	219	101	12	-	1	-	-	36 700
Sundown city	297	202	87	8	-	-	-	-	34 200
Hood County	8 344	727	2 915	2 121	1 350	952	239	40	112 100
Granbury East CCD	7 115	507	2 223	1 965	1 265	879	239	37	120 800
Granbury city (part)	1 042	182	499	137	48	118	58	-	82 600
Oak Trail Shores CDP	203	120	64	19	-	-	-	-	44 000
Pecan Plantation CDP	1 400	10	79	434	410	358	81	28	169 800
Granbury West CCD	1 229	220	692	156	85	73	-	3	81 100
Granbury city (part)	145	-	145	-	-	-	-	-	84 500
Lipan city	112	47	49	8	2	4	-	2	53 200
Tolar city	101	47	46	4	2	2	-	-	53 500
Hopkins County	5 475	2 151	2 418	548	229	70	46	13	61 000
Cumby CCD	531	294	189	33	9	4	2	-	45 300
Cumby city	140	113	20	6	-	1	-	-	35 700
North Hopkins-Sulphur Bluff CCD	279	141	112	16	10	-	-	-	49 500
Tira town	48	21	20	4	3	-	-	-	56 000
Pickton-Pine Forest CCD	515	269	195	27	8	11	5	-	48 300
Como town	106	75	29	2	-	-	-	-	36 700

Table 25. **Home Value: 2000**—Con.

[Data based on a sample (except Tables 65-68). For information on confidentiality protection, coverage, sampling error, and nonsampling error, see Appendix G. For location of definitions, see "How to Use This Census Report"]

State County County Subdivision Place	Specified owner-occupied housing units	Value of home							
		Less than $50,000	$50,000 to $99,999	$100,000 to $149,999	$150,000 to $199,999	$200,000 to $299,999	$300,000 to $499,999	$500,000 or more	Median (dollars)
Hopkins County—Con.									
Seymore CCD	323	67	205	25	6	20	-	-	70 900
Sulphur Springs CCD	3 827	1 380	1 717	447	196	35	39	13	63 800
Sulphur Springs city	3 224	1 194	1 474	367	114	29	33	13	62 000
Houston County	3 677	1 885	1 375	246	78	68	15	10	49 300
Crockett CCD	2 010	1 015	738	144	44	54	15	-	49 700
Crockett city	1 355	782	448	52	29	33	11	-	46 400
Latexo city	62	32	26	2	-	2	-	-	47 500
Grapeland CCD	890	455	349	61	12	10	-	3	49 300
Grapeland city	335	204	106	15	4	3	-	3	40 600
Kennard-Ratcliff CCD	236	132	80	7	10	-	-	7	44 400
Kennard city	57	32	19	-	3	-	-	3	46 800
Lovelady CCD	323	160	133	26	4	-	-	-	50 400
Lovelady city	141	82	57	2	-	-	-	-	46 900
Porter Springs CCD	218	123	75	8	8	4	-	-	43 900
Howard County	6 563	4 046	1 986	356	80	73	22	-	39 000
Big Spring CCD	5 588	3 505	1 614	304	73	70	22	-	38 200
Big Spring city (part)	4 997	3 272	1 368	232	40	63	22	-	36 500
Forsan city	43	33	10	-	-	-	-	-	40 400
Big Spring North CCD	431	243	162	24	2	-	-	-	43 900
Big Spring city (part)	-	-	-	-	-	-	-	-	-
Coahoma CCD	544	298	210	28	5	3	-	-	46 200
Coahoma town	228	143	77	8	-	-	-	-	39 200
Hudspeth County	452	342	93	14	-	3	-	-	30 500
Dell City CCD	82	68	7	7	-	-	-	-	29 200
Dell City city	79	68	7	4	-	-	-	-	27 900
Fort Hancock CCD	244	206	31	7	-	-	-	-	28 500
Fort Hancock CDP	233	199	31	3	-	-	-	-	27 900
Sierra Blanca CCD	126	68	55	-	-	3	-	-	45 500
Sierra Blanca CDP	106	59	44	-	-	3	-	-	41 400
Hunt County	12 727	4 876	5 427	1 503	605	225	53	38	62 000
Caddo Mills CCD	740	233	372	111	13	11	-	-	67 700
Caddo Mills city	284	138	105	36	5	-	-	-	51 000
Josephine city (part)	3	-	3	-	-	-	-	-	95 000
Celeste CCD	526	213	232	53	26	2	-	-	59 100
Celeste city	194	119	71	2	2	-	-	-	44 400
Commerce CCD	1 333	545	596	162	11	19	-	-	60 400
Commerce city	1 042	451	478	99	-	14	-	-	59 000
Neylandville town (part)	-	-	-	-	-	-	-	-	-
Greenville CCD	6 139	2 228	2 785	744	235	91	37	19	63 800
Greenville city	4 829	2 006	2 137	488	124	47	14	13	58 700
Neylandville town (part)	19	10	4	5	-	-	-	-	47 500
Lone Oak CCD	758	305	318	84	38	9	4	-	58 400
Campbell city	164	78	77	5	4	-	-	-	51 700
Lone Oak town	87	63	21	-	3	-	-	-	34 200
Neylandville town (part)	-	-	-	-	-	-	-	-	-
Quinlan CCD	2 797	1 076	1 012	316	276	86	12	19	62 300
Hawk Cove city	59	59	-	-	-	-	-	-	31 900
Quinlan city	284	134	129	18	3	-	-	-	52 700
West Tawakoni town	311	150	122	23	9	3	4	-	51 800
Wolfe City CCD	434	276	112	33	6	7	-	-	37 900
Wolfe City city	341	237	80	19	-	5	-	-	34 700
Hutchinson County	6 198	3 454	1 976	460	203	84	14	7	45 300
Borger CCD	5 500	3 035	1 739	433	197	78	14	4	45 900
Borger city	3 797	2 358	1 082	201	104	41	7	4	40 400
Fritch city (part)	681	328	320	17	12	4	-	-	52 300
Sanford town	42	37	5	-	-	-	-	-	29 000
Stinnett CCD	698	419	237	27	6	6	-	3	39 600
Stinnett city	527	341	166	13	2	2	-	3	36 300
Irion County	308	122	145	13	15	11	-	2	60 800
Mertzon North CCD	7	5	2	-	-	-	-	-	42 500
Mertzon South CCD	301	117	143	13	15	11	-	2	61 100
Mertzon city	183	73	100	4	4	-	-	2	57 700
Jack County	1 483	854	491	64	35	8	13	18	44 100
Bryson CCD	209	152	42	13	-	-	-	2	37 500
Bryson city	120	109	9	2	-	-	-	-	32 300
Jacksboro CCD	1 106	599	404	47	29	5	8	14	46 600
Jacksboro city	901	529	311	28	12	-	8	13	43 200
Perrin CCD	168	103	45	4	6	3	5	2	39 800
Jackson County	2 630	1 232	1 021	222	115	36	4	-	52 700
Edna-Cordele CCD	1 458	698	547	111	75	27	-	-	51 600
Edna city	1 163	588	446	61	47	21	-	-	49 600
Ganado CCD	650	295	272	52	25	2	4	-	53 700
Ganado city	431	203	186	29	11	2	-	-	52 000
La Ward-Lolita CCD	396	205	151	31	2	7	-	-	48 600
La Ward city	37	25	10	-	2	-	-	-	32 900
Lolita CDP	98	52	34	12	-	-	-	-	48 400
Vanderbilt CCD	126	34	51	28	13	-	-	-	80 800
Vanderbilt CDP	49	18	18	13	-	-	-	-	71 000
Jasper County	6 495	2 651	2 747	674	242	156	17	8	59 900
Buna CCD	1 743	738	718	204	57	18	-	8	57 200
Buna CDP	431	149	185	72	7	18	-	-	64 800
Evadale CDP	289	151	106	28	4	-	-	-	48 200
Jasper CCD	3 388	1 234	1 469	385	145	138	17	-	64 900
Browndell city	24	14	2	2	-	6	-	-	37 500
Jasper city	1 402	549	619	118	60	56	-	-	60 800
Kirbyville CCD	1 364	679	560	85	40	-	-	-	50 200
Kirbyville city	430	243	166	19	2	-	-	-	45 300

Table 25. **Home Value: 2000**—Con.

[Data based on a sample (except Tables 65-68). For information on confidentiality protection, coverage, sampling error, and nonsampling error, see Appendix G. For location of definitions, see "How to Use This Census Report"]

State County County Subdivision Place	Specified owner-occupied housing units	Value of home							
		Less than $50,000	$50,000 to $99,999	$100,000 to $149,999	$150,000 to $199,999	$200,000 to $299,999	$300,000 to $499,999	$500,000 or more	Median (dollars)
Jeff Davis County	299	129	107	20	25	9	3	6	59 800
Fort Davis CCD	257	91	103	20	25	9	3	6	76 000
Fort Davis CDP	188	80	68	10	15	9	-	6	60 000
Valentine CCD	42	38	4	-	-	-	-	-	17 500
Valentine town	42	38	4	-	-	-	-	-	17 500
Jefferson County	56 486	22 851	23 310	6 462	1 904	1 215	572	172	59 400
Beaumont CCD	25 163	9 542	10 322	2 983	1 029	717	446	124	62 600
Beaumont city (part)	25 163	9 542	10 322	2 983	1 029	717	446	124	62 600
East Jefferson CCD	27 336	12 351	11 132	2 840	562	324	79	48	54 400
Beaumont city (part)	-	-	-	-	-	-	-	-	-
Central Gardens CDP	1 138	141	549	237	115	67	18	11	83 000
Groves city	4 738	1 547	2 663	444	51	33	-	-	61 000
Nederland city	4 730	1 039	2 870	636	121	57	7	-	68 200
Port Arthur city (part)	12 624	8 744	3 066	603	98	48	28	37	35 800
Port Neches city	3 843	835	1 792	903	168	119	26	-	79 600
Labelle CCD	1 309	227	626	251	129	55	21	-	85 300
Beaumont city (part)	-	-	-	-	-	-	-	-	-
Port Arthur city (part)	-	-	-	-	-	-	-	-	-
Nome-China CCD	2 235	522	1 069	338	169	115	22	-	80 900
Beaumont city (part)	44	14	22	8	-	-	-	-	53 600
Bevil Oaks city	444	23	279	98	15	25	4	-	90 400
China city	299	114	159	12	8	6	-	-	58 500
Nome city	110	68	26	11	5	-	-	-	44 100
Sabine Pass CCD	443	209	161	50	15	4	4	-	52 000
Port Arthur city (part)	123	69	35	8	3	4	4	-	46 900
Jim Hogg County	1 084	775	242	37	30	-	-	-	32 400
North Jim Hogg CCD	1 077	768	242	37	30	-	-	-	32 200
Hebbronville CDP	1 012	719	226	37	30	-	-	-	32 900
Las Lomitas CDP	11	11	-	-	-	-	-	-	15 400
South Fork Estates CDP	7	7	-	-	-	-	-	-	32 500
South Jim Hogg CCD	7	7	-	-	-	-	-	-	37 500
Guerra CDP	-	-	-	-	-	-	-	-	-
Jim Wells County	7 261	4 422	2 152	488	118	50	25	6	41 300
Alice CCD	5 442	3 265	1 656	364	104	28	25	-	42 500
Alice city	3 892	2 259	1 275	252	72	25	9	-	44 500
Alice Acres CDP	91	73	18	-	-	-	-	-	33 800
Coyote Acres CDP	31	11	15	5	-	-	-	-	54 500
Loma Linda East CDP	10	-	10	-	-	-	-	-	55 000
Rancho Alegre CDP	379	334	40	-	5	-	-	-	29 300
San Diego city (part)	144	137	7	-	-	-	-	-	14 700
Orange Grove-Sandia CCD	1 010	550	321	106	5	22	-	6	45 800
Alfred-South La Paloma CDP	40	30	10	-	-	-	-	-	35 000
K-Bar Ranch CDP	52	10	25	9	-	8	-	-	68 400
Orange Grove city	287	145	120	14	5	3	-	-	49 600
Owl Ranch-Amargosa CDP	92	82	10	-	-	-	-	-	13 500
Pernitas Point village (part)	29	13	8	5	-	3	-	-	73 800
Sandia CDP	55	55	-	-	-	-	-	-	38 600
Westdale CDP	38	-	25	13	-	-	-	-	62 500
Premont CCD	809	607	175	18	9	-	-	-	29 300
Premont city	624	501	114	-	9	-	-	-	27 900
Johnson County	21 718	3 847	10 676	4 676	1 471	838	162	48	81 900
Alvarado CCD	4 638	634	1 753	1 254	527	380	76	14	97 900
Alvarado city	579	281	270	19	4	-	-	5	51 000
Burleson city (part)	142	-	53	69	14	6	-	-	110 700
Keene city (part)	-	-	-	-	-	-	-	-	-
Mansfield city (part)	11	-	11	-	-	-	-	-	55 000
Venus town (part)	178	58	111	9	-	-	-	-	64 100
Burleson-Joshua CCD	8 174	708	4 844	1 754	583	253	10	22	84 700
Briaroaks city	155	4	34	89	25	3	-	-	117 600
Burleson city (part)	4 155	419	2 836	594	185	115	-	6	77 000
Cleburne city (part)	12	-	5	7	-	-	-	-	103 600
Cross Timber town	62	9	25	20	2	6	-	-	97 500
Crowley city (part)	-	-	-	-	-	-	-	-	-
Joshua city (part)	988	85	512	290	65	36	-	-	88 700
Cleburne CCD	7 701	2 284	3 536	1 349	311	147	69	5	67 800
Cleburne city (part)	5 762	1 893	2 674	806	242	95	47	5	65 000
Joshua city (part)	-	-	-	-	-	-	-	-	-
Keene city (part)	640	140	332	142	17	-	9	-	69 300
Rio Vista city	106	62	34	10	-	-	-	-	43 600
Godley CCD	414	62	183	104	24	36	5	-	89 300
Cleburne city (part)	-	-	-	-	-	-	-	-	-
Godley city	151	48	84	19	-	-	-	-	61 200
Grandview CCD	791	159	360	215	26	22	2	7	79 300
Grandview city	279	102	146	29	-	-	2	-	58 300
Jones County	3 480	2 353	887	175	43	13	5	4	34 600
Anson CCD	762	595	153	4	3	3	-	4	31 100
Anson city	627	516	107	4	-	-	-	-	29 900
Hamlin CCD	721	513	186	22	-	-	-	-	32 100
Hamlin city (part)	652	467	163	22	-	-	-	-	33 900
Hawley-Noodle CCD	826	443	278	76	24	5	-	-	47 200
Abilene city (part)	242	153	73	4	12	-	-	-	38 800
Hawley city	153	113	31	9	-	-	-	-	35 200
Lueders CCD	129	108	17	4	-	-	-	-	20 900
Lueders city (part)	95	90	3	2	-	-	-	-	14 500
Stamford CCD	1 042	694	253	69	16	5	5	-	32 200
Stamford city (part)	945	647	228	44	16	5	5	-	30 800
Karnes County	2 189	1 347	637	122	49	20	4	10	41 600
Falls City CCD	259	130	84	25	13	3	4	-	49 800
Falls City city	145	84	47	8	2	-	4	-	43 900
Gillett CCD	98	40	43	8	2	5	-	-	55 300
Karnes City CCD	726	433	222	33	20	10	-	8	42 000
Karnes City city	576	386	156	19	5	5	-	5	36 700
Kenedy CCD	836	550	230	42	12	2	-	-	42 200

Table 25. **Home Value: 2000**—Con.

[Data based on a sample (except Tables 65-68). For information on confidentiality protection, coverage, sampling error, and nonsampling error, see Appendix G. For location of definitions, see "How to Use This Census Report"]

State County County Subdivision Place	Specified owner-occupied housing units	Value of home							
		Less than $50,000	$50,000 to $99,999	$100,000 to $149,999	$150,000 to $199,999	$200,000 to $299,999	$300,000 to $499,999	$500,000 or more	Median (dollars)
Karnes County—Con.									
Kenedy CCD—Con.									
Kenedy city	682	482	177	23	-	-	-	-	40 100
Runge CCD	270	194	58	14	2	-	-	2	24 700
Runge town	208	170	36	2	-	-	-	-	22 000
Kaufman County	12 480	2 332	5 240	2 733	1 518	531	91	35	85 700
Cedar Creek Lake CCD	1 248	313	530	241	143	18	-	3	75 500
Kemp town (part)	267	105	131	19	8	4	-	-	56 800
Mabank town (part)	317	111	164	38	4	-	-	-	65 400
Seven Points city (part)	-	-	-	-	-	-	-	-	-
Crandall CCD	1 604	178	496	548	244	114	14	10	111 200
Combine city (part)	305	8	61	88	87	41	12	8	147 800
Crandall city (part)	693	107	275	240	53	18	-	-	91 900
Rosser village (part)	63	25	29	9	-	-	-	-	60 800
Seagoville city (part)	-	-	-	-	-	-	-	-	-
Forney CCD	2 813	72	895	873	696	238	31	8	124 600
Crandall city (part)	-	-	-	-	-	-	-	-	-
Dallas city (part)	-	-	-	-	-	-	-	-	-
Forney city	1 356	49	744	455	85	-	23	-	93 000
Mesquite city (part)	-	-	-	-	-	-	-	-	-
Seagoville city (part)	-	-	-	-	-	-	-	-	-
Talty city	200	-	31	28	69	72	-	-	177 400
Kaufman CCD	2 239	647	1 084	290	163	36	16	3	70 300
Cottonwood city	33	3	20	6	2	-	2	-	80 700
Grays Prairie village	28	-	17	11	-	-	-	-	88 300
Kaufman city (part)	1 336	470	651	112	67	29	7	-	61 800
Kemp town (part)	-	-	-	-	-	-	-	-	-
Oak Grove town	189	7	100	51	24	2	2	3	96 200
Rosser village (part)	-	-	-	-	-	-	-	-	-
Terrell CCD	3 301	993	1 654	446	126	61	14	7	66 800
Terrell city (part)	2 399	771	1 160	318	85	52	6	7	65 600
Terrell South CCD	1 275	129	581	335	146	64	16	4	91 200
Crandall city (part)	-	-	-	-	-	-	-	-	-
Kaufman city (part)	-	-	-	-	-	-	-	-	-
Oak Ridge town	74	4	38	26	2	4	-	-	96 200
Post Oak Bend City town	78	4	33	25	14	2	-	-	107 100
Terrell city (part)	64	5	9	50	-	-	-	-	112 900
Kendall County	4 654	275	1 040	1 250	890	677	351	171	139 900
Boerne CCD	3 921	129	798	1 065	819	647	328	135	148 500
Boerne city	1 339	93	405	506	197	104	25	9	114 500
Fair Oaks Ranch city (part)	213	-	-	-	43	93	48	29	252 400
Comfort CCD	733	146	242	185	71	30	23	36	89 200
Comfort CDP	309	105	100	70	19	8	7	-	59 300
Kenedy County	22	14	8	-	-	-	-	-	22 500
Sarita CCD	22	14	8	-	-	-	-	-	22 500
Kent County	169	132	31	4	-	2	-	-	24 200
Jayton North CCD	33	23	6	2	-	2	-	-	18 800
Girard CDP	13	11	2	-	-	-	-	-	10 800
Jayton city (part)	8	6	-	-	-	2	-	-	12 500
Jayton South CCD	136	109	25	2	-	-	-	-	24 300
Jayton city (part)	134	107	25	2	-	-	-	-	24 000
Kerr County	8 446	1 187	3 265	2 118	883	665	212	116	96 600
Center Point CCD	383	89	146	86	16	36	8	2	82 800
Ingram CCD	1 536	214	541	483	114	92	53	39	101 200
Ingram city	295	119	145	27	2	2	-	-	56 800
Kerrville city (part)	-	-	-	-	-	-	-	-	-
Kerrville CCD	6 527	884	2 578	1 549	753	537	151	75	96 300
Kerrville city (part)	4 593	748	1 818	1 012	532	323	114	46	92 500
Kimble County	743	366	276	29	50	6	12	4	50 700
Junction Northwest CCD	156	51	68	6	23	-	8	-	85 700
Junction city (part)	44	9	33	-	2	-	-	-	90 000
Junction Southeast CCD	587	315	208	23	27	6	4	4	47 400
Junction city (part)	507	288	179	23	13	-	-	4	45 800
King County	15	12	3	-	-	-	-	-	13 800
Guthrie CCD	15	12	3	-	-	-	-	-	13 800
Kinney County	651	359	190	68	22	12	-	-	45 800
Brackettville CCD	651	359	190	68	22	12	-	-	45 800
Brackettville city	359	280	59	15	5	-	-	-	26 500
Spofford city	15	15	-	-	-	-	-	-	38 800
Kleberg County	5 331	2 547	2 149	435	130	61	7	2	51 800
Kingsville CCD	5 002	2 384	2 039	397	126	54	2	-	51 800
Corpus Christi city (part)	-	-	-	-	-	-	-	-	-
Kingsville city	4 406	2 171	1 838	299	72	26	-	-	50 500
Riviera CCD	329	163	110	38	4	7	5	2	50 500
Knox County	1 032	773	219	26	5	2	-	7	27 800
Benjamin CCD	116	92	12	6	3	-	-	3	22 900
Benjamin city	78	63	8	4	-	-	-	3	25 700
Goree CCD	87	75	8	-	-	-	-	4	18 100
Goree city	79	70	5	-	-	-	-	4	17 300
Knox City CCD	357	262	95	-	-	-	-	-	29 100
Knox City town	323	250	73	-	-	-	-	-	26 500
Munday CCD	472	344	104	20	2	2	-	-	29 800
Munday city	388	306	72	8	2	-	-	-	28 300
Lamar County	9 729	4 089	4 123	961	263	233	49	11	57 300
Biardstown CCD	133	68	49	13	3	-	-	-	46 300
Paris city (part)	-	-	-	-	-	-	-	-	-
Blossom CCD	730	375	260	64	13	18	-	-	48 500
Blossom city	382	253	123	4	2	-	-	-	39 600

Table 25. **Home Value: 2000**—Con.

[Data based on a sample (except Tables 65-68). For information on confidentiality protection, coverage, sampling error, and nonsampling error, see Appendix G. For location of definitions, see "How to Use This Census Report"]

State County County Subdivision Place	Specified owner-occupied housing units	Value of home							
		Less than $50,000	$50,000 to $99,999	$100,000 to $149,999	$150,000 to $199,999	$200,000 to $299,999	$300,000 to $499,999	$500,000 or more	Median (dollars)
Lamar County—Con.									
Deport CCD	392	200	160	18	6	8	-	-	48 900
Deport city (part)	138	93	45	-	-	-	-	-	38 800
Paris city (part)	-	-	-	-	-	-	-	-	-
Howland CCD	157	81	58	12	6	-	-	-	47 500
Paris city (part)	4	-	4	-	-	-	-	-	65 000
Paris CCD	6 412	2 663	2 818	526	177	184	40	4	58 100
Paris city (part)	5 183	2 455	2 106	316	131	144	27	4	52 600
Reno city	794	111	492	141	38	12	-	-	74 500
Sun Valley city	-	-	-	-	-	-	-	-	-
Powderly CCD	908	197	400	241	42	19	9	-	73 500
Paris city (part)	-	-	-	-	-	-	-	-	-
Roxton CCD	250	161	77	8	-	4	-	-	39 000
Roxton city	151	95	52	4	-	-	-	-	34 600
Sumner CCD	747	344	301	79	16	-	-	7	53 300
Paris city (part)	-	-	-	-	-	-	-	-	-
Toco city	21	13	8	-	-	-	-	-	39 400
Lamb County	3 387	2 278	924	122	45	14	2	2	34 300
Earth CCD	430	298	98	30	4	-	-	-	28 300
Earth city	297	222	61	10	4	-	-	-	25 200
Springlake town	35	32	3	-	-	-	-	-	24 500
Littlefield CCD	1 776	1 149	570	46	6	5	-	-	35 500
Littlefield city	1 615	1 047	522	35	6	5	-	-	34 900
Spade CDP	25	21	4	-	-	-	-	-	29 200
Olton CCD	618	428	118	36	28	6	2	-	37 100
Olton city	494	397	81	1	11	2	2	-	31 900
Sudan-Amherst CCD	563	403	138	10	7	3	-	2	30 100
Amherst city	192	159	29	4	-	-	-	-	25 500
Sudan city	295	206	79	6	-	2	-	2	34 300
Lampasas County	3 094	922	1 494	526	95	45	10	2	72 400
Adamsville CCD	95	34	23	17	7	14	-	-	70 500
Lampasas CCD	2 796	758	1 416	496	85	31	10	-	74 500
Copperas Cove city (part)	16	-	13	1	2	-	-	-	83 800
Kempner city	162	26	102	32	2	-	-	-	79 700
Lampasas city	1 468	625	690	111	32	-	10	-	55 100
Lometa CCD	203	130	55	13	3	-	-	2	39 500
Lometa city	147	102	41	4	-	-	-	-	36 400
La Salle County	906	695	186	-	14	-	-	11	22 700
Cotulla CCD	771	574	175	-	14	-	-	8	24 500
Cotulla city	670	517	139	-	14	-	-	-	23 100
Fowlerton CDP	31	31	-	-	-	-	-	-	30 300
Encinal CCD	135	121	11	-	-	-	-	3	18 200
Encinal city	124	114	7	-	-	-	-	3	18 200
Lavaca County	3 442	1 509	1 367	353	113	58	18	24	55 800
Hallettsville CCD	1 132	471	483	86	46	35	6	5	59 200
Hallettsville city	618	266	287	34	16	12	-	3	56 600
Moulton CCD	386	204	134	35	5	-	4	4	48 500
Moulton town	240	134	89	13	-	-	-	4	47 400
Shiner CCD	851	387	337	72	37	13	5	-	54 200
Shiner city	637	322	231	51	20	13	-	-	49 600
Yoakum CCD	1 073	447	413	160	25	10	3	15	56 300
Yoakum city (part)	747	340	293	86	18	5	-	5	53 500
Lee County	2 146	577	960	419	133	45	4	8	75 000
Giddings CCD	1 203	347	520	213	80	35	-	8	72 000
Giddings city	813	253	381	100	65	14	-	-	67 200
Lexington CCD	572	113	273	161	22	3	-	-	83 400
Lexington town	209	62	113	29	2	3	-	-	71 400
Lincoln-Dime Box CCD	371	117	167	45	31	7	4	-	69 300
Leon County	2 324	892	945	239	197	38	3	10	64 200
Buffalo CCD	520	267	199	31	19	4	-	-	49 000
Buffalo city	322	171	124	21	2	4	-	-	47 900
Centerville CCD	550	247	228	45	14	6	-	10	54 700
Centerville city	217	90	99	24	2	2	-	-	57 400
Leona city	41	16	22	3	-	-	-	-	54 500
Jewett-Marquez CCD	379	162	143	28	39	7	-	-	56 300
Jewett city	113	43	52	6	12	-	-	-	59 600
Marquez city	62	43	15	2	2	-	-	-	44 300
Normangee CCD	657	118	280	133	104	19	3	-	85 900
Normangee town (part)	113	68	36	8	-	-	1	-	40 400
Oakwood CCD	218	98	95	2	21	2	-	-	56 500
Oakwood town (part)	107	63	42	-	-	2	-	-	43 700
Liberty County	10 258	3 780	4 439	1 420	470	103	15	31	63 900
Cleveland CCD	3 489	1 375	1 610	376	107	10	7	4	60 000
Cleveland city	1 109	583	472	50	-	-	-	4	48 200
Dayton Lakes city	27	24	3	-	-	-	-	-	17 300
Kenefick town (part)	-	-	-	-	-	-	-	-	-
North Cleveland city	43	31	9	3	-	-	-	-	33 900
Plum Grove city	150	45	76	12	8	2	7	-	59 400
Daisetta CCD	715	417	230	51	10	2	3	2	43 500
Daisetta city	186	143	33	6	2	-	-	2	34 000
Devers city (part)	15	5	8	2	-	-	-	-	64 200
Hardin city (part)	59	25	34	-	-	-	-	-	55 000
Hardin-Rye CCD	891	560	199	101	17	14	-	-	34 900
Hardin city (part)	95	25	49	19	2	-	-	-	61 700
Liberty-Dayton CCD	5 163	1 428	2 400	892	336	77	5	25	73 400
Ames city	252	136	95	11	4	6	-	-	46 900
Dayton city	961	248	448	139	98	28	-	-	75 900
Devers city (part)	53	37	14	2	-	-	-	-	36 800
Hardin city (part)	5	5	-	-	-	-	-	-	34 200
Kenefick town (part)	109	18	69	17	5	-	-	-	74 500
Liberty city	1 487	452	737	244	46	8	-	-	69 100
Mont Belvieu city (part)	-	-	-	-	-	-	-	-	-

Table 25. **Home Value: 2000**—Con.

[Data based on a sample (except Tables 65-68). For information on confidentiality protection, coverage, sampling error, and nonsampling error, see Appendix G. For location of definitions, see "How to Use This Census Report"]

State County County Subdivision Place	Specified owner-occupied housing units	Value of home							
		Less than $50,000	$50,000 to $99,999	$100,000 to $149,999	$150,000 to $199,999	$200,000 to $299,999	$300,000 to $499,999	$500,000 or more	Median (dollars)
Limestone County	4 055	2 187	1 524	238	86	20	-	-	46 300
Coolidge CCD	212	171	24	8	7	2	-	-	26 700
Coolidge town	169	144	22	3	-	-	-	-	23 800
Groesbeck CCD	936	479	381	43	25	8	-	-	49 100
Groesbeck city	748	366	338	16	25	3	-	-	50 900
Mart city (part)	-	-	-	-	-	-	-	-	-
Kosse CCD	134	93	37	2	-	2	-	-	36 900
Kosse town	105	78	25	2	-	-	-	-	35 800
Mexia CCD	2 020	1 169	685	115	49	2	-	-	42 400
Mexia city	1 310	861	375	43	31	-	-	-	36 000
Tehuacana town	74	39	27	6	-	2	-	-	45 000
Personville CCD	303	76	188	33	-	6	-	-	66 100
Prairie Hill CCD	94	43	30	16	5	-	-	-	53 600
Thornton CCD	356	156	179	21	-	-	-	-	54 400
Thornton town	124	101	23	-	-	-	-	-	34 200
Lipscomb County	701	446	205	46	4	-	-	-	39 700
Booker CCD	404	246	127	29	2	-	-	-	42 100
Booker town (part)	287	166	96	23	2	-	-	-	45 200
Darrouzett town	102	76	26	-	-	-	-	-	32 500
Follett CCD	132	80	46	6	-	-	-	-	43 600
Follett city	119	77	38	4	-	-	-	-	42 000
Higgins CCD	165	120	32	11	2	-	-	-	28 600
Higgins city	143	106	26	9	2	-	-	-	26 800
Lipscomb CDP	13	11	2	-	-	-	-	-	29 100
Live Oak County	2 078	938	850	156	96	31	-	7	55 200
George West CCD	1 405	631	544	115	83	25	-	7	55 800
George West city	572	297	204	31	17	16	-	7	48 600
Pernitas Point village (part)	62	12	30	8	12	-	-	-	68 800
Three Rivers CCD	673	307	306	41	13	6	-	-	54 200
Three Rivers city	402	240	150	8	4	-	-	-	42 000
Llano County	4 434	628	1 556	844	518	531	246	111	102 100
Llano North CCD	2 176	331	985	414	192	159	83	12	89 200
Buchanan Dam CDP	475	46	194	148	-	53	22	12	99 600
Kingsland CDP	1 081	163	506	176	108	87	41	-	87 700
Llano city (part)	-	-	-	-	-	-	-	-	-
Llano South CCD	2 258	297	571	430	326	372	163	99	131 100
Horseshoe Bay CDP (part)	974	12	74	206	215	274	122	71	195 200
Llano city (part)	703	247	282	113	32	17	12	-	62 500
Sunrise Beach Village city	317	26	103	57	47	57	23	4	130 900
Loving County	-	-	-	-	-	-	-	-	-
Mentone CCD	-	-	-	-	-	-	-	-	-
Lubbock County	47 058	14 589	21 138	6 542	2 469	1 548	601	171	69 100
Idalou CCD	806	303	363	115	17	3	3	2	61 700
Idalou city	565	233	251	61	12	3	3	2	57 500
Lubbock CCD	43 124	13 084	19 548	6 117	2 228	1 429	555	163	69 600
Abernathy city (part)	152	72	80	-	-	-	-	-	60 000
Buffalo Springs village (part)	-	-	-	-	-	-	-	-	-
Lubbock city	39 881	12 011	18 468	5 583	2 023	1 175	475	146	69 500
New Deal town	87	53	30	4	-	-	-	-	43 200
Reese Center CDP	5	5	-	-	-	-	-	-	45 000
Wolfforth city	635	267	234	120	14	-	-	-	55 200
Shallowater CCD	890	231	431	131	70	23	2	2	75 400
Shallowater city	506	131	276	52	29	16	-	2	71 700
Slaton CCD	2 238	971	796	179	154	93	41	4	57 500
Buffalo Springs village (part)	163	76	71	14	-	2	-	-	51 800
Ransom Canyon town	384	-	70	122	70	91	27	4	150 000
Slaton city	1 344	811	474	14	45	-	-	-	40 700
Lynn County	1 347	846	373	94	16	18	-	-	38 500
O'Donnell CCD	274	208	56	10	-	-	-	-	25 200
O'Donnell city (part)	220	184	34	2	-	-	-	-	18 600
Tahoka CCD	873	513	265	65	16	14	-	-	43 500
New Home city	58	29	17	9	3	-	-	-	50 000
Tahoka city	681	429	194	36	13	9	-	-	41 400
Wilson CCD	200	125	52	19	-	4	-	-	35 300
Wilson city	132	101	25	6	-	-	-	-	30 900
McCulloch County	1 726	1 109	429	136	31	-	-	21	34 000
Brady CCD	1 541	999	385	111	27	-	-	19	33 200
Brady city	1 361	915	328	80	22	-	-	16	31 300
Melvin CCD	131	84	20	23	2	-	-	2	34 900
Melvin town	61	58	3	-	-	-	-	-	23 800
Rochelle CCD	54	26	24	2	2	-	-	-	52 500
McLennan County	39 361	13 789	16 263	5 205	2 351	1 087	551	115	67 700
Axtell CCD	491	147	271	57	16	-	-	-	70 100
Hallsburg city (part)	7	4	3	-	-	-	-	-	48 800
Leroy city	75	21	38	14	2	-	-	-	61 500
China Spring CCD	832	73	395	159	105	81	19	-	90 400
Waco city (part)	-	-	-	-	-	-	-	-	-
Crawford CCD	905	127	366	197	128	54	28	5	94 000
Crawford town	167	80	70	14	3	-	-	-	51 300
Valley Mills city (part)	-	-	-	-	-	-	-	-	-
Waco city (part)	-	-	-	-	-	-	-	-	-
Elm Mott CCD	1 277	298	593	261	73	52	-	-	84 300
Lacy-Lakeview city (part)	-	-	-	-	-	-	-	-	-
Ross city (part)	18	18	-	-	-	-	-	-	26 700
Waco city (part)	-	-	-	-	-	-	-	-	-
McGregor CCD	1 539	632	381	201	129	77	95	24	60 200
McGregor city (part)	1 030	623	331	50	8	18	-	-	40 500
Waco city (part)	403	9	24	106	103	52	85	24	180 500
Mart CCD	1 053	540	404	79	18	7	5	-	48 800
Hallsburg city (part)	62	18	29	13	2	-	-	-	78 600
Mart city (part)	518	346	159	11	2	-	-	-	34 600

Table 25. **Home Value: 2000**—Con.

[Data based on a sample (except Tables 65-68). For information on confidentiality protection, coverage, sampling error, and nonsampling error, see Appendix G. For location of definitions, see "How to Use This Census Report"]

State County County Subdivision Place	Specified owner-occupied housing units	Value of home							
		Less than $50,000	$50,000 to $99,999	$100,000 to $149,999	$150,000 to $199,999	$200,000 to $299,999	$300,000 to $499,999	$500,000 or more	Median (dollars)
McLennan County—Con.									
Mart CCD—Con.									
Riesel city	204	86	94	17	3	-	4	-	57 000
Moody CCD	2 073	439	1 082	346	141	63	2	-	79 200
Bruceville-Eddy city (part)	274	97	158	19	-	-	-	-	62 200
Hewitt city (part)	-	-	-	-	-	-	-	-	-
Lorena city	361	48	250	27	26	10	-	-	80 500
McGregor city (part)	-	-	-	-	-	-	-	-	-
Moody city	300	170	116	10	2	2	-	-	43 900
Waco CCD	29 747	11 046	12 072	3 731	1 672	738	402	86	65 000
Bellmead city	1 723	1 124	541	28	23	7	-	-	39 000
Beverly Hills city	448	342	103	-	3	-	-	-	40 400
Golinda city (part)	11	-	4	7	-	-	-	-	106 300
Hewitt city (part)	2 594	88	1 750	702	54	-	-	-	88 300
Lacy-Lakeview city (part)	1 041	413	569	36	17	6	-	-	53 700
Robinson city	2 088	243	1 351	412	75	7	-	-	78 400
Waco city (part)	17 823	8 574	6 206	1 556	782	382	263	60	52 100
Woodway city	2 746	12	874	742	668	297	139	14	132 700
West CCD	1 444	487	699	174	69	15	-	-	62 700
Gholson city	152	24	116	7	2	3	-	-	69 600
Ross city (part)	26	4	12	6	4	-	-	-	84 000
West city	719	301	308	81	21	8	-	-	54 900
McMullen County	114	63	35	11	-	2	1	2	46 800
Tilden CCD	114	63	35	11	-	2	1	2	46 800
Madison County	1 470	650	567	202	35	9	-	7	55 900
Madisonville CCD	1 047	449	406	156	22	7	-	7	56 500
Madisonville city	735	371	268	82	-	7	-	7	49 700
Midway CCD	171	81	76	14	-	-	-	-	54 100
Midway city	64	39	25	-	-	-	-	-	41 300
North Zulch CCD	252	120	85	32	13	2	-	-	53 200
Normangee town (part)	13	11	2	-	-	-	-	-	44 400
Marion County	2 068	1 066	722	204	57	-	15	4	48 700
Marion East CCD	864	432	295	92	33	-	8	4	50 000
Jefferson city (part)	409	190	162	32	13	-	8	4	55 400
Marion West CCD	1 204	634	427	112	24	-	7	-	47 800
Jefferson city (part)	-	-	-	-	-	-	-	-	-
Martin County	764	360	310	67	17	3	7	-	53 800
Stanton CCD	626	324	239	44	9	3	7	-	47 900
Stanton city	470	271	170	18	2	3	6	-	42 800
Tarzan-Lenorah CCD	138	36	71	23	8	-	-	-	67 100
Ackerly city (part)	21	11	10	-	-	-	-	-	48 300
Midland city (part)	-	-	-	-	-	-	-	-	-
Mason County	748	337	272	78	30	25	6	-	53 900
Mason East CCD	720	337	262	66	30	19	6	-	52 600
Mason city	604	271	243	46	30	8	6	-	53 600
Mason West CCD	28	-	10	12	-	6	-	-	116 700
Matagorda County	6 919	2 428	3 432	581	300	160	-	18	61 500
Bay City CCD	4 267	1 319	2 312	399	145	74	-	18	63 300
Bay City city	3 217	1 021	1 779	240	121	48	-	8	62 900
Van Vleck CDP	281	143	106	32	-	-	-	-	49 300
Matagorda-Sargent CCD	863	327	392	84	34	26	-	-	58 200
Palacios CCD	1 071	443	420	66	96	46	-	-	60 500
Palacios city	881	394	377	31	65	14	-	-	55 800
Tidehaven CCD	718	339	308	32	25	14	-	-	51 900
Blessing CDP	154	61	93	-	-	-	-	-	54 400
Markham CDP	243	139	104	-	-	-	-	-	46 100
Maverick County	7 016	3 493	3 009	407	82	17	-	8	50 200
Eagle Pass CCD	6 836	3 385	2 942	407	77	17	-	8	50 400
Eagle Pass city	3 629	1 214	1 957	371	62	17	-	8	62 500
Eidson Road CDP	1 328	982	335	11	-	-	-	-	37 800
El Indio CDP	44	44	-	-	-	-	-	-	21 700
Elm Creek CDP	205	95	110	-	-	-	-	-	53 300
Las Quintas Fronterizas CDP	233	189	44	-	-	-	-	-	32 900
Rosita North CDP	473	328	128	9	8	-	-	-	32 100
Rosita South CDP	363	309	40	7	7	-	-	-	24 400
Quemado CCD	180	108	67	-	5	-	-	-	33 200
Quemado CDP	52	29	23	-	-	-	-	-	44 000
Radar Base CDP	35	35	-	-	-	-	-	-	21 700
Medina County	5 397	1 782	2 079	878	413	172	39	34	68 100
Castroville-LaCoste CCD	1 636	233	629	403	254	83	20	14	96 600
Castroville city	594	125	208	172	69	9	11	-	88 700
LaCoste city	200	70	96	23	9	2	-	-	63 800
Devine-Natalia CCD	1 905	895	710	164	72	38	6	20	53 100
Devine city	824	402	372	21	9	-	-	20	51 100
Lytle city (part)	80	23	32	11	8	6	-	-	68 600
Natalia city	245	194	40	2	-	9	-	-	33 600
D'Hanis CCD	204	87	85	19	8	5	-	-	55 800
Hondo CCD	1 652	567	655	292	79	46	13	-	67 000
Hondo city	1 174	458	464	192	34	26	-	-	59 400
Menard County	438	341	88	5	-	4	-	-	28 900
Menard East CCD	8	4	4	-	-	-	-	-	50 000
Menard West CCD	430	337	84	5	-	4	-	-	28 900
Menard city	389	313	70	2	-	4	-	-	28 500
Midland County	25 217	7 389	10 449	4 024	1 841	913	507	94	73 400
Midland CCD	20 903	6 504	9 194	3 255	1 104	516	260	70	70 600
Midland city (part)	20 852	6 467	9 180	3 255	1 104	516	260	70	70 700
Midland Rural CCD	4 314	885	1 255	769	737	397	247	24	101 200
Midland city (part)	1 162	112	123	136	348	268	168	7	182 100
Odessa city (part)	303	-	-	67	114	65	40	17	179 500

Table 25. **Home Value: 2000**—Con.

[Data based on a sample (except Tables 65-68). For information on confidentiality protection, coverage, sampling error, and nonsampling error, see Appendix G. For location of definitions, see "How to Use This Census Report"]

State County County Subdivision Place	Specified owner-occupied housing units	Value of home							
		Less than $50,000	$50,000 to $99,999	$100,000 to $149,999	$150,000 to $199,999	$200,000 to $299,999	$300,000 to $499,999	$500,000 or more	Median (dollars)
Milam County	4 123	2 101	1 504	396	78	21	5	18	49 300
Buckholts CCD	168	93	44	27	-	-	2	2	44 400
Buckholts town	86	64	12	10	-	-	-	-	35 800
Burlington CCD	154	92	52	5	-	5	-	-	42 100
Cameron CCD	1 335	712	521	83	7	-	-	12	47 600
Cameron city	1 212	679	457	69	7	-	-	-	45 600
Davilla CCD	134	62	43	23	2	4	-	-	57 100
Gause-Milano CCD	253	156	79	10	-	2	2	4	42 200
Milano city	55	37	17	1	-	-	-	-	40 500
Rockdale CCD	1 645	805	569	202	59	10	-	-	51 300
Rockdale city	1 172	664	318	130	50	10	-	-	46 300
Thorndale CCD	434	181	196	46	10	-	1	-	56 500
Thorndale city (part)	291	125	131	27	7	-	1	-	57 100
Mills County	895	457	304	71	44	17	-	2	48 800
Goldthwaite CCD	622	291	228	59	34	8	-	2	52 700
Goldthwaite city	500	260	178	36	20	6	-	-	48 100
Mullin-Priddy CCD	273	166	76	12	10	9	-	-	37 500
Mullin town	52	43	9	-	-	-	-	-	29 200
Mitchell County	1 658	1 197	361	70	16	14	-	-	31 000
Colorado City CCD	1 230	910	253	43	10	14	-	-	30 700
Colorado City city	1 018	784	196	31	-	7	-	-	29 300
Loraine CCD	253	188	48	13	4	-	-	-	23 400
Loraine town	185	164	14	5	2	-	-	-	19 000
Westbrook CCD	175	99	60	14	2	-	-	-	45 700
Westbrook city	55	47	8	-	-	-	-	-	26 300
Montague County	3 846	1 789	1 618	282	95	41	14	7	53 200
Bowie CCD	2 105	877	977	161	44	32	14	-	56 100
Bowie city	1 317	531	673	81	15	9	8	-	56 500
Sunset city	75	50	21	4	-	-	-	-	37 800
Montague-Forestburg CCD	193	109	58	15	4	5	-	2	45 700
Nocona CCD	1 040	617	340	56	20	2	-	5	43 800
Nocona city	788	452	291	33	12	-	-	-	45 200
St. Jo CCD	508	186	243	50	27	2	-	-	60 800
St. Jo city	260	162	80	16	-	2	-	-	44 700
Montgomery County	59 574	5 850	19 231	14 734	8 001	6 659	3 718	1 381	114 800
Magnolia CCD	5 788	524	1 541	1 541	951	772	377	82	123 300
Magnolia city	262	40	111	69	11	18	8	5	94 600
Pinehurst CDP	667	124	171	205	74	77	16	-	106 700
Stagecoach town	155	-	19	58	47	24	7	-	150 400
Tomball city (part)	-	-	-	-	-	-	-	-	-
Montgomery CCD	7 876	648	2 059	1 716	1 217	1 232	769	235	136 100
Conroe city (part)	-	-	-	-	-	-	-	-	-
Montgomery city	85	15	44	18	4	-	2	2	78 800
Southeast Montgomery CCD	41 023	3 939	14 118	10 099	5 228	4 283	2 361	995	111 300
Conroe city (part)	4 972	966	2 574	908	274	168	56	26	78 500
Cut and Shoot town	160	42	92	14	8	2	2	-	65 800
Houston city (part)	73	9	9	40	15	-	-	-	111 600
Oak Ridge North city	882	-	224	489	151	13	5	-	117 300
Patton Village city	198	124	64	8	2	-	-	-	40 000
Porter Heights CDP	248	63	167	9	-	9	-	-	65 800
Roman Forest town	369	4	162	146	38	17	2	-	105 300
Shenandoah city	444	-	260	178	4	2	-	-	97 700
Splendora city	140	64	55	14	5	-	-	2	54 000
The Woodlands CDP	14 910	27	2 357	3 840	3 048	3 081	1 945	612	168 300
Woodbranch city	385	21	263	82	15	2	-	2	77 900
Woodloch town	64	-	56	8	-	-	-	-	84 500
Willis CCD	4 887	739	1 513	1 378	605	372	211	69	106 200
Conroe city (part)	-	-	-	-	-	-	-	-	-
Panorama Village city	783	21	264	319	157	19	3	-	115 400
Willis city	519	219	258	26	16	-	-	-	56 000
Moore County	3 658	1 446	1 592	428	152	33	7	-	60 400
Dumas CCD	3 213	1 196	1 447	395	141	27	7	-	62 900
Cactus city	77	58	19	-	-	-	-	-	32 500
Dumas city	2 884	1 084	1 295	339	141	18	7	-	62 500
Fritch city (part)	3	-	3	-	-	-	-	-	95 000
Sunray CCD	445	250	145	33	11	6	-	-	45 800
Sunray city	439	250	143	33	11	2	-	-	45 300
Morris County	2 987	1 663	1 055	244	17	6	2	-	45 600
Daingerfield CCD	1 991	1 103	674	201	9	4	-	-	45 700
Daingerfield town	629	412	172	41	-	4	-	-	39 200
Hughes Springs city (part)	-	-	-	-	-	-	-	-	-
Lone Star city	355	188	136	29	2	-	-	-	46 800
Naples CCD	996	560	381	43	8	2	2	-	45 500
Naples city	358	232	112	8	6	-	-	-	39 900
Omaha city	254	153	98	3	-	-	-	-	45 400
Motley County	352	275	64	13	-	-	-	-	30 100
Matador North CCD	29	18	11	-	-	-	-	-	29 200
Matador South CCD	323	257	53	13	-	-	-	-	30 200
Matador town	221	180	39	2	-	-	-	-	30 600
Roaring Springs town	83	66	10	7	-	-	-	-	25 400
Nacogdoches County	8 223	2 236	3 590	1 425	543	330	58	41	73 900
Chireno-Martinsville CCD	699	282	306	72	12	19	6	2	55 900
Chireno city	46	25	14	3	2	-	-	2	45 000
Cushing-Douglass CCD	568	210	226	79	27	23	-	3	63 200
Cushing city	98	48	45	5	-	-	-	-	51 400
Garrison CCD	350	132	140	61	5	10	2	-	64 200
Garrison city	145	75	53	7	3	7	-	-	48 500
Nacogdoches CCD	6 606	1 612	2 918	1 213	499	278	50	36	77 500
Appleby city	106	24	71	4	7	-	-	-	69 100
Nacogdoches city	4 237	1 095	1 749	834	349	168	28	14	78 400

Table 25. **Home Value: 2000**—Con.

[Data based on a sample (except Tables 65-68). For information on confidentiality protection, coverage, sampling error, and nonsampling error, see Appendix G. For location of definitions, see "How to Use This Census Report"]

State County County Subdivision Place	Specified owner-occupied housing units	Value of home							
		Less than $50,000	$50,000 to $99,999	$100,000 to $149,999	$150,000 to $199,999	$200,000 to $299,999	$300,000 to $499,999	$500,000 or more	Median (dollars)
Navarro County	8 110	3 586	3 175	773	282	196	72	26	56 700
Blooming Grove CCD	781	398	313	56	2	10	-	2	49 400
Blooming Grove town	189	99	86	2	-	-	-	2	48 700
Frost city	145	109	20	12	-	4	-	-	35 600
Corsicana CCD	5 877	2 411	2 377	598	237	170	66	18	60 800
Angus city	49	16	29	4	-	-	-	-	56 100
Barry city	56	43	13	-	-	-	-	-	35 000
Corsicana city	4 708	2 055	1 969	389	142	97	50	6	57 300
Emhouse town	27	23	4	-	-	-	-	-	32 500
Eureka city	48	16	29	3	-	-	-	-	61 700
Mildred town	64	25	25	11	-	3	-	-	66 300
Mustang town	-	-	-	-	-	-	-	-	-
Navarro town	35	19	16	-	-	-	-	-	47 900
Oak Valley town	56	15	25	14	-	2	-	-	84 300
Retreat town	80	22	50	6	2	-	-	-	65 300
Richland town (part)	-	-	-	-	-	-	-	-	-
Streetman town (part)	-	-	-	-	-	-	-	-	-
Dawson CCD	511	269	181	34	23	1	3	-	46 500
Dawson town	199	139	57	2	-	1	-	-	36 100
Richland town (part)	73	40	26	-	4	-	3	-	44 200
Kerens CCD	673	376	216	54	12	15	-	-	46 100
Goodlow city	67	54	10	3	-	-	-	-	34 000
Kerens city	425	260	143	19	-	3	-	-	41 800
Powell town	29	13	8	4	1	3	-	-	71 300
Rice CCD	268	132	88	31	8	-	3	6	51 000
Rice city	119	61	40	9	6	-	3	-	49 200
Newton County	2 594	1 349	1 016	156	34	29	3	7	48 200
Burkeville CCD	446	176	188	45	8	22	-	7	59 400
South Toledo Bend CDP	180	58	59	32	8	19	-	4	71 200
Call CCD	413	295	82	29	7	-	-	-	40 400
Deweyville CCD	704	348	313	34	5	4	-	-	50 300
Deweyville CDP	261	119	113	29	-	-	-	-	52 600
Newton CCD	1 031	530	433	48	14	3	3	-	48 500
Newton city	345	166	140	32	4	3	-	-	51 200
Nolan County	3 508	2 389	834	210	54	6	12	3	35 300
Blackwell-Nolan CCD	137	110	22	5	-	-	-	-	25 900
Blackwell city (part)	100	89	11	-	-	-	-	-	23 100
Roscoe CCD	490	316	155	17	2	-	-	-	36 700
Roscoe city	372	271	93	6	2	-	-	-	31 900
Sweetwater city (part)	6	-	6	-	-	-	-	-	95 000
Sweetwater CCD	2 881	1 963	657	188	52	6	12	3	35 700
Sweetwater city (part)	2 563	1 827	576	119	29	-	12	-	32 900
Nueces County	60 462	17 951	28 365	8 043	3 083	2 063	650	307	70 100
Bishop CCD	1 375	865	394	80	33	-	-	3	42 700
Bishop city	815	451	291	46	27	-	-	-	47 200
Driscoll city (part)	-	-	-	-	-	-	-	-	-
La Paloma-Lost Creek CDP	35	14	18	3	-	-	-	-	60 800
Robstown city (part)	-	-	-	-	-	-	-	-	-
Spring Garden-Terra Verde CDP	132	94	38	-	-	-	-	-	38 900
Corpus Christi CCD	51 215	14 279	26 357	6 344	2 071	1 492	458	214	70 000
Corpus Christi city (part)	50 994	14 203	26 255	6 332	2 054	1 481	456	213	70 000
Petronila city (part)	-	-	-	-	-	-	-	-	-
Portland city (part)	-	-	-	-	-	-	-	-	-
Tierra Grande CDP	70	18	38	-	8	6	-	-	55 900
Corpus Christi West CCD	2 423	431	595	785	418	127	48	19	111 000
Agua Dulce city	169	116	51	-	2	-	-	-	36 800
Corpus Christi city (part)	897	11	136	447	220	43	28	12	132 300
Rancho Banquete CDP	73	61	12	-	-	-	-	-	36 700
Robstown city (part)	10	-	-	-	-	10	-	-	225 000
Sandy Hollow-Escondidas CDP	72	43	25	4	-	-	-	-	44 200
San Patricio city (part)	18	12	6	-	-	-	-	-	21 300
Driscoll CCD	445	247	146	34	16	2	-	-	44 700
Driscoll city (part)	153	107	39	7	-	-	-	-	29 200
Petronila city (part)	12	3	2	4	3	-	-	-	106 300
Robstown city (part)	5	-	5	-	-	-	-	-	65 000
Port Aransas CCD	2 417	73	433	770	536	442	137	26	145 800
Aransas Pass city (part)	32	-	-	6	-	11	9	6	290 000
Corpus Christi city (part)	1 718	18	195	603	460	364	72	6	153 800
Ingleside city (part)	-	-	-	-	-	-	-	-	-
Port Aransas city	653	55	233	156	74	67	56	12	110 500
Portland city (part)	-	-	-	-	-	-	-	-	-
Robstown CCD	2 587	2 056	440	30	9	-	7	45	31 300
North San Pedro CDP	178	169	9	-	-	-	-	-	20 600
Robstown city (part)	2 272	1 780	401	30	9	-	7	45	33 100
Ochiltree County	1 875	968	673	130	71	12	15	6	48 800
Perryton East CCD	1 770	930	630	115	71	12	6	6	48 200
Booker town (part)	2	2	-	-	-	-	-	-	45 000
Perryton city (part)	1 737	927	619	102	71	6	6	6	47 700
Perryton West CCD	105	38	43	15	-	-	9	-	65 600
Perryton city (part)	-	-	-	-	-	-	-	-	-
Oldham County	324	162	124	21	10	7	-	-	50 000
Vega East CCD	277	136	106	18	10	7	-	-	51 000
Vega city	237	120	94	9	7	7	-	-	49 500
Vega West CCD	47	26	18	3	-	-	-	-	39 200
Adrian city	45	26	16	3	-	-	-	-	37 500
Orange County	18 558	6 392	8 177	2 728	838	354	46	23	66 100
Bridge City-Orangefield CCD	3 624	759	1 911	670	178	85	13	8	75 500
Bridge City city (part)	2 129	460	1 280	311	73	5	-	-	70 000
Orange city (part)	-	-	-	-	-	-	-	-	-
Port Arthur city (part)	-	-	-	-	-	-	-	-	-
Mauriceville CCD	2 081	461	1 061	398	120	41	-	-	81 400
Mauriceville CDP (part)	357	57	184	74	21	21	-	-	87 600
Orange city (part)	-	-	-	-	-	-	-	-	-

Table 25. **Home Value: 2000**—Con.

[Data based on a sample (except Tables 65-68). For information on confidentiality protection, coverage, sampling error, and nonsampling error, see Appendix G. For location of definitions, see "How to Use This Census Report"]

State County County Subdivision Place	Specified owner-occupied housing units	Value of home							
		Less than $50,000	$50,000 to $99,999	$100,000 to $149,999	$150,000 to $199,999	$200,000 to $299,999	$300,000 to $499,999	$500,000 or more	Median (dollars)
Orange County—Con.									
Orange CCD	6 963	2 867	2 562	908	414	170	27	15	60 100
Bridge City city (part)	-	-	-	-	-	-	-	-	-
Orange city (part)	3 894	1 803	1 399	450	161	74	-	7	53 300
Pinehurst city	489	136	250	92	7	4	-	-	76 800
West Orange city	1 014	690	274	42	8	-	-	-	40 700
Vidor CCD	5 890	2 305	2 643	752	126	58	6	-	58 600
Mauriceville CDP (part)	183	10	53	110	-	10	-	-	108 500
Pine Forest city	126	32	78	16	-	-	-	-	65 800
Rose City city	100	54	41	5	-	-	-	-	48 100
Vidor city	2 525	1 163	1 112	210	40	-	-	-	53 200
Palo Pinto County	5 229	2 825	1 571	451	160	143	37	42	46 700
Graford CCD	491	190	112	59	48	48	22	12	85 700
Graford city	111	89	12	4	6	-	-	-	32 900
Mineral Wells CCD	3 810	2 194	1 202	309	36	58	-	11	44 500
Mineral Wells city (part)	3 059	1 882	905	204	23	34	-	11	41 800
Palo Pinto-Santo CCD	453	158	154	61	53	16	-	11	71 500
Strawn-Gordon CCD	475	283	103	22	23	21	15	8	38 600
Gordon city	118	78	33	5	2	-	-	-	38 300
Mingus city	62	37	23	-	2	-	-	-	36 700
Strawn city	175	147	17	9	2	-	-	-	27 900
Panola County	4 050	1 623	1 751	478	101	95	2	-	60 600
Beckville CCD	533	222	240	36	19	16	-	-	57 200
Beckville city	166	98	60	8	-	-	-	-	44 800
Tatum city (part)	52	30	20	2	-	-	-	-	40 000
Carthage CCD	2 234	802	1 006	285	67	72	2	-	64 800
Carthage city	1 560	599	729	160	32	40	-	-	60 400
Gary City town (part)	-	-	-	-	-	-	-	-	-
De Berry-Deadwood CCD	560	309	191	53	7	-	-	-	46 800
Gary City CCD	253	106	126	21	-	-	-	-	56 600
Gary City town (part)	50	22	25	3	-	-	-	-	55 000
Long Branch-Dotson CCD	470	184	188	83	8	7	-	-	70 000
Parker County	14 873	1 554	5 949	3 490	2 064	1 285	397	134	99 400
Springtown CCD	4 130	354	2 022	866	570	236	43	39	89 900
Azle city (part)	440	65	337	38	-	-	-	-	69 400
Briar CDP (part)	58	22	17	19	-	-	-	-	67 000
Reno city (part)	260	43	136	62	9	4	-	6	81 000
Sanctuary town	71	7	37	19	8	-	-	-	94 300
Springtown city	546	49	365	104	24	-	4	-	80 200
Weatherford city (part)	45	-	17	28	-	-	-	-	107 200
Willow Park city (part)	-	-	-	-	-	-	-	-	-
Weatherford CCD	5 458	916	2 727	1 047	476	222	53	17	81 100
Cool city (part)	20	2	10	2	2	-	3	1	77 100
Millsap town	85	45	30	6	2	2	-	-	48 400
Mineral Wells city (part)	-	-	-	-	-	-	-	-	-
Weatherford city (part)	3 553	613	1 920	630	247	99	29	15	78 200
Weatherford Northwest CCD	1 006	200	510	171	59	25	30	11	78 600
Cool city (part)	10	4	6	-	-	-	-	-	53 300
Mineral Wells city (part)	3	3	-	-	-	-	-	-	17 500
Weatherford city (part)	46	17	29	-	-	-	-	-	56 000
Weatherford Southeast CCD	4 279	84	690	1 406	959	802	271	67	148 800
Aledo city	377	22	159	131	38	20	7	-	102 600
Annetta town	304	2	11	116	84	76	15	-	161 700
Annetta North town	68	-	4	18	8	16	11	11	220 000
Annetta South town	150	-	24	46	41	27	12	-	156 000
Hudson Oaks city	401	6	37	124	143	82	5	4	159 600
Weatherford city (part)	589	-	77	108	216	147	30	11	167 800
Willow Park city (part)	902	-	135	443	191	115	18	-	135 000
Parmer County	1 742	884	688	67	76	17	10	-	49 400
Farwell-Bovina CCD	885	489	296	37	46	17	-	-	45 400
Bovina city	329	244	78	2	5	-	-	-	31 600
Farwell city	362	174	149	22	15	2	-	-	51 400
Friona CCD	857	395	392	30	30	-	10	-	53 900
Friona city	777	377	340	30	30	-	-	-	51 300
Pecos County	2 752	1 737	835	120	26	12	12	10	40 200
Fort Stockton CCD	2 290	1 439	702	99	26	12	12	-	41 000
Fort Stockton city	1 608	892	601	65	26	12	12	-	44 900
Imperial CCD	169	132	22	5	-	-	-	10	24 300
Coyanosa CDP	17	17	-	-	-	-	-	-	13 000
Imperial CDP	101	83	13	5	-	-	-	-	21 600
Iraan CCD	293	166	111	16	-	-	-	-	44 100
Iraan city	233	136	87	10	-	-	-	-	40 300
Polk County	7 657	3 056	3 074	943	340	164	62	18	60 000
Corrigan CCD	710	421	240	28	19	2	-	-	39 600
Corrigan town	255	159	74	15	5	2	-	-	39 100
Livingston-New Willard CCD	6 947	2 635	2 834	915	321	162	62	18	62 500
Goodrich city	45	33	12	-	-	-	-	-	28 600
Livingston town	941	322	411	144	43	10	-	11	68 100
Onalaska city	268	116	84	46	11	8	3	-	58 200
Seven Oaks city	25	16	9	-	-	-	-	-	31 300
West Livingston CDP	751	317	270	88	32	35	9	-	54 800
Potter County	20 688	9 301	7 635	2 005	920	549	174	104	54 400
Amarillo CCD	19 955	9 218	7 464	1 773	783	465	148	104	53 200
Amarillo city (part)	19 157	9 099	7 050	1 620	723	426	142	97	52 100
Canadian River Breaks CCD	733	83	171	232	137	84	26	-	118 100
Bishop Hills town	75	-	3	24	29	17	2	-	163 800
Presidio County	1 201	827	298	54	15	4	3	-	35 500
Marfa CCD	552	294	204	41	8	2	3	-	47 300
Marfa city	497	253	190	41	8	2	3	-	49 000

Table 25. **Home Value: 2000**—Con.

[Data based on a sample (except Tables 65-68). For information on confidentiality protection, coverage, sampling error, and nonsampling error, see Appendix G. For location of definitions, see "How to Use This Census Report"]

State County County Subdivision Place	Specified owner-occupied housing units	Value of home							
		Less than $50,000	$50,000 to $99,999	$100,000 to $149,999	$150,000 to $199,999	$200,000 to $299,999	$300,000 to $499,999	$500,000 or more	Median (dollars)
Presidio County—Con.									
Presidio CCD	649	533	94	13	7	2	-	-	30 700
Presidio city	572	467	90	6	7	2	-	-	29 900
Redford CDP	27	27	-	-	-	-	-	-	41 000
Rains County	1 697	642	742	148	109	20	36	-	60 500
Emory CCD	902	297	400	76	82	11	36	-	68 100
Alba town (part)	-	-	-	-	-	-	-	-	-
Emory city (part)	203	103	85	8	7	-	-	-	49 300
Point CCD	795	345	342	72	27	9	-	-	54 500
East Tawakoni city	263	87	129	41	6	-	-	-	62 900
Emory city (part)	-	-	-	-	-	-	-	-	-
Point city	130	104	26	-	-	-	-	-	36 600
Randall County	24 158	2 252	11 675	6 206	2 309	1 119	411	186	93 500
Amarillo CCD	19 878	1 864	9 956	5 077	1 737	816	288	140	92 400
Amarillo city (part)	19 790	1 842	9 936	5 048	1 720	816	288	140	92 400
Canyon CCD	2 346	257	1 218	504	195	95	54	23	87 800
Canyon city (part)	1 812	210	1 077	390	105	18	12	-	83 400
Happy town (part)	4	-	4	-	-	-	-	-	60 000
Lake Tanglewood village (part)	120	-	8	9	23	35	30	15	258 300
Palisades village (part)	43	12	25	6	-	-	-	-	77 500
Timbercreek Canyon village (part)	97	2	2	26	43	22	2	-	167 800
North Randall CCD	1 934	131	501	625	377	208	69	23	130 400
Amarillo city (part)	-	-	-	-	-	-	-	-	-
Canyon city (part)	352	-	94	145	56	51	6	-	131 000
Lake Tanglewood village (part)	212	-	7	51	61	64	25	4	186 500
Palisades village (part)	37	21	9	-	2	3	2	-	47 500
Timbercreek Canyon village (part)	43	-	8	6	20	9	-	-	168 800
Reagan County	591	292	246	31	17	5	-	-	50 500
Big Lake CCD	591	292	246	31	17	5	-	-	50 500
Big Lake city	566	287	231	26	17	5	-	-	49 300
Real County	459	206	159	37	32	14	3	8	56 700
Camp Wood-Leakey CCD	459	206	159	37	32	14	3	8	56 700
Camp Wood city	104	80	24	-	-	-	-	-	26 400
Leakey city	96	44	45	5	-	-	-	2	52 700
Red River County	2 737	1 833	758	80	39	11	14	2	34 400
Annona-Avery CCD	474	320	126	10	13	3	2	-	33 100
Annona town	68	51	17	-	-	-	-	-	27 500
Avery town	101	79	20	2	-	-	-	-	29 400
Bogata CCD	592	403	151	30	6	-	-	2	33 700
Bogata city	340	253	74	11	-	-	-	2	29 600
Deport city (part)	9	6	3	-	-	-	-	-	46 300
Clarksville CCD	1 232	804	374	24	18	-	12	-	34 100
Clarksville city	885	631	230	24	-	-	-	-	31 600
Detroit CCD	294	186	88	12	2	6	-	-	41 700
Detroit town	154	98	50	6	-	-	-	-	40 500
Manchester CCD	145	120	19	4	-	2	-	-	30 900
Reeves County	2 609	2 149	381	47	25	-	-	7	24 900
Balmorhea CCD	248	217	28	3	-	-	-	-	21 400
Balmorhea city	89	80	9	-	-	-	-	-	19 300
Pecos CCD	2 361	1 932	353	44	25	-	-	7	25 400
Lindsay CDP	68	68	-	-	-	-	-	-	21 800
Pecos city	2 198	1 783	339	44	25	-	-	7	25 900
Toyah town	29	29	-	-	-	-	-	-	12 200
Refugio County	1 731	1 050	507	123	24	10	2	15	42 600
Austwell-Tivoli CCD	215	147	53	13	-	-	2	-	37 600
Austwell city	57	43	14	-	-	-	-	-	38 800
Refugio town (part)	-	-	-	-	-	-	-	-	-
Refugio CCD	856	515	231	69	19	10	-	12	44 200
Refugio town (part)	698	463	175	44	4	8	-	4	41 400
Woodsboro CCD	660	388	223	41	5	-	-	3	41 700
Bayside town	114	64	35	12	-	-	-	3	44 600
Woodsboro town	354	229	106	17	2	-	-	-	36 400
Roberts County	211	110	82	12	2	5	-	-	48 800
Miami CCD	211	110	82	12	2	5	-	-	48 800
Miami city	185	102	70	6	2	5	-	-	47 300
Robertson County	2 448	1 150	994	218	41	27	12	6	53 000
Bremond CCD	330	160	124	34	4	8	-	-	51 400
Bremond city	205	117	71	11	2	4	-	-	45 500
Calvert CCD	282	175	92	15	-	-	-	-	42 400
Calvert city	258	162	81	15	-	-	-	-	42 000
Franklin CCD	685	238	323	73	24	19	2	6	64 400
Franklin city	252	119	120	4	3	4	2	-	51 700
Hearne CCD	1 151	577	455	96	13	-	10	-	49 900
Hearne city	836	462	321	44	-	-	9	-	46 300
Rockwall County	10 302	410	2 120	2 815	2 491	1 508	789	169	147 100
Northeast Rockwall CCD	1 127	197	491	230	101	77	31	-	85 500
Fate city	140	48	36	16	10	30	-	-	76 000
Mobile City city	-	-	-	-	-	-	-	-	-
Rockwall city (part)	14	-	-	9	5	-	-	-	142 900
Royse City city (part)	588	111	376	67	18	16	-	-	69 900
Northwest Rockwall CCD	5 728	124	1 137	1 784	1 775	698	202	8	146 200
Dallas city (part)	6	-	-	6	-	-	-	-	112 500
Garland city (part)	-	-	-	-	-	-	-	-	-
Rockwall city (part)	3 450	118	471	1 008	1 247	493	105	8	153 900
Rowlett city (part)	1 896	6	616	623	418	167	66	-	129 600
Wylie city (part)	-	-	-	-	-	-	-	-	-
South Rockwall CCD	3 447	89	492	801	615	733	556	161	172 500
Dallas city (part)	-	-	-	-	-	-	-	-	-

Table 25. **Home Value: 2000**—Con.

[Data based on a sample (except Tables 65-68). For information on confidentiality protection, coverage, sampling error, and nonsampling error, see Appendix G. For location of definitions, see "How to Use This Census Report"]

State County County Subdivision Place	Specified owner-occupied housing units	Value of home							
		Less than $50,000	$50,000 to $99,999	$100,000 to $149,999	$150,000 to $199,999	$200,000 to $299,999	$300,000 to $499,999	$500,000 or more	Median (dollars)
Rockwall County—Con.									
South Rockwall CCD—Con.									
Heath city	1 179	29	92	195	124	286	328	125	263 500
McLendon-Chisholm city	262	4	50	57	67	59	17	8	162 200
Rockwall city (part)	1 362	10	131	429	379	247	149	17	161 600
Runnels County	2 481	1 658	669	98	36	14	4	2	37 800
Ballinger CCD	1 233	773	368	64	22	6	-	-	41 800
Ballinger city	1 051	669	310	50	22	-	-	-	40 600
Miles CCD	219	101	98	15	3	-	-	2	52 500
Miles city	183	93	74	13	3	-	-	-	49 300
Rowena CCD	132	79	36	9	-	8	-	-	46 300
Winters CCD	897	705	167	10	11	-	4	-	29 200
Winters city	752	598	133	10	11	-	-	-	28 300
Rusk County	9 441	3 609	4 219	910	426	181	69	27	60 900
Carlisle-Turnertown CCD	322	195	106	21	-	-	-	-	44 000
Henderson CCD	4 177	1 538	1 871	442	182	65	64	15	62 000
Henderson city	2 842	1 049	1 238	293	151	47	64	-	61 000
Kilgore CCD	1 789	555	993	139	72	24	-	6	66 700
Kilgore city (part)	828	273	522	33	-	-	-	-	62 500
Laneville CCD	468	244	168	32	18	6	-	-	48 000
Reklaw city (part)	26	7	14	2	3	-	-	-	62 900
Mount Enterprise CCD	425	256	139	28	2	-	-	-	38 600
Mount Enterprise city	113	57	50	6	-	-	-	-	49 700
Overton CCD	876	453	358	48	-	17	-	-	48 800
New London city	199	113	74	10	-	2	-	-	46 400
Overton city (part)	509	258	227	24	-	-	-	-	49 500
Pinehill CCD	322	76	195	37	9	-	5	-	80 400
Tatum CCD	1 062	292	389	163	143	69	-	6	79 300
Easton city (part)	6	6	-	-	-	-	-	-	42 500
Tatum city (part)	151	52	79	12	8	-	-	-	64 100
Sabine County	2 078	931	796	204	76	50	21	-	57 600
Hemphill CCD	1 021	378	444	99	58	27	15	-	65 900
Hemphill city	215	126	66	13	10	-	-	-	44 600
Milam CCD	445	185	147	77	13	17	6	-	63 300
Milam CDP	277	90	94	57	13	17	6	-	75 000
Pineland CCD	612	368	205	28	5	6	-	-	41 500
Pineland city	191	116	63	10	-	2	-	-	38 600
San Augustine County	1 480	696	624	81	62	17	-	-	52 000
Broaddus CCD	531	257	200	40	26	8	-	-	51 600
Broaddus town	45	32	11	2	-	-	-	-	34 000
San Augustine CCD	949	439	424	41	36	9	-	-	52 100
San Augustine town	402	194	161	33	9	5	-	-	51 000
San Jacinto County	4 150	1 557	1 647	506	283	79	67	11	59 400
Coldspring CCD	937	214	360	179	108	26	39	11	81 600
Coldspring city	134	38	75	19	2	-	-	-	65 800
Point Blank CCD	1 071	361	440	183	63	24	-	-	63 700
Oakhurst city	52	21	28	3	-	-	-	-	54 500
Point Blank city	202	52	99	38	11	2	-	-	66 500
Shepherd-Evergreen CCD	2 142	982	847	144	112	29	28	-	52 800
Shepherd city	352	183	117	52	-	-	-	-	48 500
San Patricio County	12 329	4 567	5 568	1 459	485	179	57	14	66 000
Aransas Pass-Ingleside CCD	3 377	1 002	1 921	272	154	28	-	-	71 200
Aransas Pass city (part)	1 278	593	499	105	61	20	-	-	54 400
Corpus Christi city (part)	-	-	-	-	-	-	-	-	-
Falman-County Acres CDP	9	-	9	-	-	-	-	-	85 000
Ingleside city (part)	1 684	331	1 169	133	43	8	-	-	76 600
Ingleside on the Bay city	188	13	114	34	27	-	-	-	82 700
Gregory-Portland CCD	3 699	554	1 909	842	239	100	46	9	85 900
Doyle CDP	55	15	30	10	-	-	-	-	61 500
Gregory city	435	337	89	6	3	-	-	-	36 800
Ingleside city (part)	-	-	-	-	-	-	-	-	-
Portland city (part)	3 063	159	1 763	773	213	100	46	9	89 800
Tradewinds CDP	11	5	6	-	-	-	-	-	50 800
Mathis CCD	1 555	967	445	103	18	11	11	-	38 800
Edgewater-Paisano CDP	26	2	24	-	-	-	-	-	55 800
Lake City town	107	38	56	13	-	-	-	-	65 000
Lakeshore Gardens-Hidden Acres CDP	154	40	70	23	10	-	11	-	62 500
Lakeside town	89	24	47	10	8	-	-	-	67 200
Mathis city	875	713	143	8	-	11	-	-	28 000
San Patricio city (part)	37	17	18	2	-	-	-	-	55 000
Sinton-Odem CCD	2 532	1 348	947	171	45	16	-	5	47 500
Corpus Christi city (part)	-	-	-	-	-	-	-	-	-
Del Sol-Loma Linda CDP	91	69	16	6	-	-	-	-	37 700
Edroy CDP	74	47	27	-	-	-	-	-	42 900
Morgan Farm Area CDP	50	10	26	7	7	-	-	-	62 000
Odem city	503	255	211	25	7	-	-	5	49 400
Rancho Chico CDP	44	36	8	-	-	-	-	-	14 200
St. Paul CDP	97	59	28	10	-	-	-	-	46 000
Sinton city	1 112	630	429	38	7	8	-	-	44 900
Taft CCD	1 166	696	346	71	29	24	-	-	42 000
Taft city	663	371	232	46	3	11	-	-	45 500
Taft Southwest CDP	346	298	42	-	6	-	-	-	31 500
San Saba County	1 001	530	334	77	40	10	2	8	47 000
San Saba North CCD	202	111	63	15	13	-	-	-	44 700
Richland Springs town	83	65	18	-	-	-	-	-	26 800
San Saba South CCD	799	419	271	62	27	10	2	8	47 500
San Saba town	615	363	202	39	11	-	-	-	41 300
Schleicher County	480	267	166	37	6	-	-	4	45 700
Eldorado East CCD	470	267	166	27	6	-	-	4	44 900
Eldorado city	390	242	124	18	6	-	-	-	41 900
Eldorado West CCD	10	-	-	10	-	-	-	-	125 000

Table 25. **Home Value: 2000**—Con.

[Data based on a sample (except Tables 65-68). For information on confidentiality protection, coverage, sampling error, and nonsampling error, see Appendix G. For location of definitions, see "How to Use This Census Report"]

State County County Subdivision Place	Specified owner-occupied housing units	Value of home							
		Less than $50,000	$50,000 to $99,999	$100,000 to $149,999	$150,000 to $199,999	$200,000 to $299,999	$300,000 to $499,999	$500,000 or more	Median (dollars)
Scurry County	3 358	1 837	1 203	185	100	24	9	-	42 500
Fluvanna-Sharon Ridge CCD	313	131	180	2	-	-	-	-	56 400
Hermleigh CCD	126	94	28	4	-	-	-	-	29 500
Hermleigh CDP	85	73	12	-	-	-	-	-	23 100
Snyder CCD	2 919	1 612	995	179	100	24	9	-	41 500
Snyder city	2 556	1 462	814	154	100	17	9	-	39 700
Shackelford County	727	420	224	47	12	24	-	-	42 800
Albany CCD	629	339	211	47	10	22	-	-	46 700
Albany city	516	309	160	27	10	10	-	-	42 900
Lueders city (part)	-	-	-	-	-	-	-	-	-
Moran CCD	98	81	13	-	2	2	-	-	19 400
Moran city	69	61	6	-	2	-	-	-	17 000
Shelby County	3 628	1 609	1 437	366	104	39	58	15	55 600
Aiken-Neuville CCD	333	133	153	28	15	4	-	-	56 700
Center CCD	1 618	684	618	209	55	16	36	-	58 700
Center city	905	383	378	115	29	-	-	-	57 900
Shelbyville CCD	486	223	204	37	3	17	2	-	56 700
Huxley city	53	12	35	2	-	4	-	-	68 100
Tenaha-Joaquin CCD	705	360	264	44	13	-	9	15	49 200
Joaquin city	168	99	64	2	1	-	-	2	42 500
Tenaha town	155	106	39	7	-	-	3	-	41 100
Timpson CCD	486	209	198	48	18	2	11	-	56 800
Timpson city	186	112	59	9	6	-	-	-	42 400
Sherman County	628	324	231	51	4	15	3	-	48 800
Stratford East CCD	117	49	45	13	2	5	3	-	59 500
Texhoma city	88	44	32	7	2	3	-	-	50 000
Stratford West CCD	511	275	186	38	2	10	-	-	47 000
Stratford city	492	268	176	36	2	10	-	-	46 600
Smith County	35 196	7 072	15 676	6 463	3 015	2 037	735	198	82 600
Bullard CCD	4 816	429	1 425	1 234	770	577	313	68	120 000
Bullard town (part)	285	70	180	33	2	-	-	-	74 700
Noonday city	133	15	39	59	16	4	-	-	106 600
Tyler city (part)	813	-	146	125	85	203	215	39	225 500
Lindale CCD	3 435	618	1 468	729	371	216	16	17	89 100
Lindale town (part)	679	142	407	108	17	5	-	-	76 300
Troup-Arp CCD	1 773	570	766	234	88	59	52	4	69 300
Arp city	223	115	92	9	2	3	-	2	48 400
New Chapel Hill city (part)	23	10	11	2	-	-	-	-	81 900
Overton city (part)	17	5	2	7	3	-	-	-	105 400
Troup city (part)	309	125	164	10	3	5	-	2	55 700
Tyler CCD	17 278	4 434	8 286	2 569	1 113	616	227	33	71 800
Lindale town (part)	-	-	-	-	-	-	-	-	-
Tyler city (part)	14 191	3 711	6 401	2 281	1 003	557	212	26	73 600
Tyler East CCD	2 976	484	1 409	522	269	252	34	6	82 700
New Chapel Hill city (part)	108	32	55	21	-	-	-	-	70 000
Overton city (part)	25	-	25	-	-	-	-	-	73 900
Tyler city (part)	1 162	13	425	255	212	224	27	6	124 000
Whitehouse CCD	4 223	265	1 993	1 118	377	307	93	70	95 900
Tyler city (part)	1 057	19	349	256	198	152	40	43	132 000
Whitehouse city	1 309	94	851	334	15	15	-	-	81 900
Winona CCD	695	272	329	57	27	10	-	-	59 700
Winona town	114	48	51	11	2	2	-	-	53 900
Somervell County	881	133	375	191	71	56	55	-	91 300
Glen Rose CCD	881	133	375	191	71	56	55	-	91 300
Glen Rose city	386	90	207	50	15	15	9	-	77 400
Starr County	9 952	6 635	2 670	448	148	27	6	18	37 800
La Grulla CCD	1 900	1 567	300	17	16	-	-	-	30 600
Alto Bonito CDP	89	59	30	-	-	-	-	-	31 600
La Casita-Garciasville CDP (part)	430	352	61	17	-	-	-	-	28 600
La Grulla city	319	271	48	-	-	-	-	-	22 200
La Victoria CDP	370	321	49	-	-	-	-	-	33 800
Rio Grande City-San Isidro CCD	4 683	2 956	1 359	237	103	19	-	9	39 300
El Refugio CDP	59	19	40	-	-	-	-	-	55 800
La Casita-Garciasville CDP (part)	8	8	-	-	-	-	-	-	22 500
La Puerta CDP	356	280	68	8	-	-	-	-	29 900
La Rosita CDP	323	170	124	9	12	8	-	-	45 300
Las Lomas CDP	436	419	17	-	-	-	-	-	27 100
Los Alvarez CDP	281	104	144	33	-	-	-	-	65 000
Los Villareales CDP	88	61	18	9	-	-	-	-	36 800
Rio Grande City city	2 175	1 287	743	78	49	9	-	9	43 500
San Isidro CDP	52	37	10	3	2	-	-	-	32 500
Santa Cruz CDP	111	68	34	9	-	-	-	-	43 800
Roma-Los Saenz CCD	3 369	2 112	1 011	194	29	8	6	9	40 800
Escobares CDP	379	265	114	-	-	-	-	-	40 600
Falcon Heights CDP	90	72	18	-	-	-	-	-	35 000
Falcon Village CDP	-	-	-	-	-	-	-	-	-
Fronton CDP	112	89	23	-	-	-	-	-	19 200
Garceno CDP	287	222	48	17	-	-	-	-	33 100
North Escobares CDP	249	177	56	16	-	-	-	-	39 100
Roma city	1 730	956	593	146	29	-	6	-	45 700
Roma Creek CDP	90	23	67	-	-	-	-	-	57 100
Salineno CDP	97	83	14	-	-	-	-	-	37 300
Stephens County	1 951	1 066	628	122	74	23	10	28	45 800
Breckenridge North CCD	1 749	1 001	532	96	64	23	10	23	43 700
Breckenridge city	1 274	814	355	47	42	6	10	-	37 000
Breckenridge South CCD	202	65	96	26	10	-	-	5	65 000
Sterling County	254	117	106	17	6	4	4	-	53 000
Sterling City CCD	254	117	106	17	6	4	4	-	53 000
Sterling City city	234	112	96	16	4	2	4	-	51 600

Table 25. **Home Value: 2000**—Con.

[Data based on a sample (except Tables 65-68). For information on confidentiality protection, coverage, sampling error, and nonsampling error, see Appendix G.
For location of definitions, see "How to Use This Census Report"]

State County County Subdivision Place	Specified owner-occupied housing units	Value of home							
		Less than $50,000	$50,000 to $99,999	$100,000 to $149,999	$150,000 to $199,999	$200,000 to $299,999	$300,000 to $499,999	$500,000 or more	Median (dollars)
Stonewall County	348	253	76	7	1	3	8	-	30 100
Aspermont North CCD	68	35	30	-	-	3	-	-	46 700
Aspermont town (part)	13	2	11	-	-	-	-	-	59 000
Aspermont South CCD	280	218	46	7	1	-	8	-	29 600
Aspermont town (part)	229	186	33	2	-	-	8	-	28 600
Sutton County	658	330	240	53	5	15	15	-	49 900
Sonora CCD	658	330	240	53	5	15	15	-	49 900
Sonora city	525	251	216	35	5	10	8	-	52 200
Sonora Rural CCD	-	-	-	-	-	-	-	-	-
Swisher County	1 657	1 015	457	127	43	13	-	2	38 200
Happy CCD	183	118	52	13	-	-	-	-	32 800
Happy town (part)	151	101	42	8	-	-	-	-	32 600
Kress CCD	251	175	62	10	2	-	-	2	34 200
Kress city	166	139	25	2	-	-	-	-	32 100
Tulia CCD	1 223	722	343	104	41	13	-	-	39 500
Tulia city	1 128	681	296	97	41	13	-	-	38 900
Tarrant County	300 830	46 215	128 594	64 454	29 361	18 790	10 378	3 038	90 300
Arlington CCD	78 766	4 020	36 327	22 350	9 193	4 730	1 647	499	98 900
Arlington city (part)	63 091	3 283	30 750	17 525	6 823	3 283	1 070	357	96 400
Dalworthington Gardens city	547	-	97	48	116	92	148	46	213 900
Fort Worth city (part)	15	-	10	-	5	-	-	-	97 500
Grand Prairie city (part)	4 997	174	2 209	1 968	502	111	19	14	102 500
Kennedale city (part)	1 121	132	396	206	225	131	24	7	111 300
Mansfield city (part)	7 057	269	2 239	1 963	1 262	976	281	67	127 900
Pantego town	722	-	227	273	166	40	16	-	123 300
Rendon CDP (part)	1 038	142	315	320	87	87	79	8	106 300
Fort Worth CCD	126 489	38 053	56 186	16 506	7 231	4 746	2 458	1 309	69 900
Arlington city (part)	-	-	-	-	-	-	-	-	-
Azle city (part)	2 147	344	1 095	337	112	150	70	39	84 700
Benbrook city	5 466	143	3 218	1 373	376	322	34	-	91 100
Blue Mound city	600	249	340	9	2	-	-	-	53 500
Briar CDP (part)	730	37	331	162	103	71	26	-	99 700
Burleson city (part)	1 089	35	567	402	44	33	8	-	97 100
Crowley city (part)	1 762	107	1 386	150	65	43	11	-	70 500
Eagle Mountain CDP	1 857	26	108	560	571	260	227	105	165 800
Edgecliff Village town	925	-	707	183	22	13	-	-	83 600
Euless city (part)	-	-	-	-	-	-	-	-	-
Everman city	1 442	544	884	8	6	-	-	-	54 500
Forest Hill city	2 889	994	1 787	79	9	13	7	-	56 000
Fort Worth city (part)	92 502	31 463	38 680	11 182	5 109	3 262	1 885	921	67 200
Haltom City city (part)	-	-	-	-	-	-	-	-	-
Haslet city (part)	56	11	19	4	4	15	3	-	87 500
Hurst city (part)	-	-	-	-	-	-	-	-	-
Kennedale city (part)	62	48	10	-	-	4	-	-	32 000
Lakeside town	363	11	213	77	39	23	-	-	89 100
Lake Worth city	1 257	405	733	101	-	18	-	-	59 600
Newark city (part)	-	-	-	-	-	-	-	-	-
Pecan Acres CDP (part)	82	13	25	8	18	6	12	-	109 400
Pelican Bay city	47	13	29	5	-	-	-	-	64 200
Rendon CDP (part)	839	23	272	327	96	99	14	8	114 100
Reno city (part)	-	-	-	-	-	-	-	-	-
Richland Hills city (part)	-	-	-	-	-	-	-	-	-
River Oaks city	1 966	945	924	78	10	-	9	-	51 100
Saginaw city	3 239	148	2 079	922	68	14	-	8	85 000
Sansom Park city	973	661	277	31	4	-	-	-	38 800
Westover Hills town	250	2	2	2	2	10	36	196	761 900
Westworth Village city	451	167	257	14	4	-	6	3	55 400
White Settlement city	2 974	1 519	1 418	17	-	8	-	12	49 400
Northeast Tarrant CCD	95 575	4 142	36 081	25 598	12 937	9 314	6 273	1 230	113 400
Bedford city	10 730	103	3 618	4 227	2 025	711	46	-	116 300
Colleyville city	5 907	26	250	539	923	1 862	1 901	406	267 100
Euless city (part)	8 006	323	4 146	2 697	724	99	17	-	94 900
Flower Mound town (part)	-	-	-	-	-	-	-	-	-
Fort Worth city (part)	9 068	54	4 008	3 670	1 177	151	-	8	106 300
Grapevine city (part)	9 582	116	942	3 299	2 783	1 999	425	18	157 100
Haltom City city (part)	8 026	1 978	4 724	856	402	51	8	7	64 400
Haslet city (part)	271	6	6	81	109	46	21	2	165 000
Hurst city (part)	8 950	436	4 237	2 929	979	280	89	-	98 100
Keller city	7 719	99	1 202	1 652	1 954	2 199	559	54	173 000
North Richland Hills city	13 078	388	6 121	4 408	1 425	607	104	25	100 300
Richland Hills city (part)	2 181	306	1 554	262	37	6	16	-	73 400
Southlake city (part)	5 660	20	158	273	283	1 195	3 029	702	340 800
Trophy Club town (part)	-	-	-	-	-	-	-	-	-
Watauga city	5 808	250	4 987	539	9	23	-	-	78 600
Westlake town (part)	62	-	2	7	12	16	17	8	257 100
Taylor County	25 342	9 706	10 741	3 026	1 064	507	259	39	61 700
Abilene CCD	23 259	8 825	9 967	2 791	937	461	244	34	61 900
Abilene city (part)	22 336	8 569	9 549	2 580	913	447	244	34	61 400
Impact town	8	8	-	-	-	-	-	-	31 000
Potosi CDP	361	53	183	119	6	-	-	-	90 100
Tye city (part)	109	90	9	5	2	3	-	-	29 000
Jim Ned CCD	1 096	283	426	211	119	46	6	5	80 800
Buffalo Gap town	98	42	42	9	5	-	-	-	57 800
Lawn town	89	73	16	-	-	-	-	-	29 600
Tuscola city	195	91	96	6	2	-	-	-	51 700
Merkel CCD	987	598	348	24	8	-	9	-	38 700
Merkel town	558	387	163	4	4	-	-	-	34 300
Trent town	93	72	21	-	-	-	-	-	29 500
Tye city (part)	-	-	-	-	-	-	-	-	-
Terrell County	279	231	42	6	-	-	-	-	26 500
East Terrell CCD	11	4	7	-	-	-	-	-	65 000
West Terrell CCD	268	227	35	6	-	-	-	-	26 300
Sanderson CDP	268	227	35	6	-	-	-	-	26 300

Table 25. **Home Value: 2000**—Con.

[Data based on a sample (except Tables 65-68). For information on confidentiality protection, coverage, sampling error, and nonsampling error, see Appendix G.
For location of definitions, see "How to Use This Census Report"]

State County County Subdivision Place	Specified owner-occupied housing units	Value of home							
		Less than $50,000	$50,000 to $99,999	$100,000 to $149,999	$150,000 to $199,999	$200,000 to $299,999	$300,000 to $499,999	$500,000 or more	Median (dollars)
Terry County	2 449	1 418	862	79	71	19	-	-	43 800
Brownfield CCD	2 254	1 310	787	77	63	17	-	-	44 000
Brownfield city	1 988	1 174	696	47	61	10	-	-	43 000
Wellman city	49	35	14	-	-	-	-	-	31 300
Meadow CCD	195	108	75	2	8	2	-	-	38 400
Meadow town	146	92	50	2	-	2	-	-	27 100
Throckmorton County	403	287	102	6	4	2	2	-	34 200
Throckmorton CCD	321	226	85	6	2	-	2	-	35 600
Elbert CDP	19	17	2	-	-	-	-	-	14 800
Throckmorton town	265	197	64	2	2	-	-	-	33 500
Woodson CCD	82	61	17	-	2	2	-	-	24 700
Woodson town	73	56	15	-	2	-	-	-	24 900
Titus County	4 797	1 564	2 204	631	230	98	49	21	63 800
Cookville CCD	728	187	324	136	53	10	-	18	79 000
Mount Pleasant CCD	3 379	1 119	1 635	357	152	74	39	3	61 500
Mount Pleasant city	2 614	981	1 262	186	102	51	29	3	57 500
Talco CCD	328	194	91	34	9	-	-	-	42 500
Talco city	102	84	18	-	-	-	-	-	22 500
Winfield CCD	362	64	154	104	16	14	10	-	79 200
Miller's Cove town	-	-	-	-	-	-	-	-	-
Winfield city	56	34	20	-	-	-	2	-	44 000
Tom Green County	21 462	7 670	9 860	2 576	676	393	213	74	63 600
East Tom Green CCD	575	133	305	90	28	19	-	-	70 600
San Angelo city (part)	-	-	-	-	-	-	-	-	-
San Angelo CCD	15 998	7 051	7 409	1 042	236	114	91	55	54 700
San Angelo city (part)	15 706	7 016	7 262	954	221	107	91	55	54 200
West Tom Green CCD	4 889	486	2 146	1 444	412	260	122	19	96 900
Christoval CDP	75	34	32	-	-	4	2	3	58 800
Grape Creek CDP	557	173	342	37	5	-	-	-	61 500
San Angelo city (part)	3 358	56	1 428	1 184	338	235	101	16	107 000
Travis County	141 011	4 858	38 306	37 963	21 983	20 996	11 457	5 448	134 700
Austin CCD	104 985	4 453	34 416	27 497	15 049	12 461	6 941	4 168	122 400
Austin city (part)	89 760	4 037	32 254	23 510	12 590	10 032	4 891	2 446	116 000
Barton Creek CDP	482	-	-	-	-	-	57	425	775 000
Bee Cave village (part)	107	-	-	3	-	-	44	60	530 100
Creedmoor city	40	8	19	9	4	-	-	-	92 200
Elgin city (part)	-	-	-	-	-	-	-	-	-
Garfield CDP	203	21	93	65	8	16	-	-	86 000
Jollyville CDP (part)	278	-	-	240	30	-	-	8	132 700
Lost Creek CDP	1 358	7	10	31	147	632	410	121	273 000
Manor city (part)	196	65	108	17	6	-	-	-	58 000
Mustang Ridge city (part)	57	8	31	11	4	3	-	-	79 700
Onion Creek CDP	889	-	9	131	226	383	125	15	213 000
Rollingwood city	443	-	-	9	64	165	166	39	290 800
Round Rock city (part)	8	-	-	-	-	8	-	-	225 000
San Leanna village	143	-	11	78	40	14	-	-	141 400
Shady Hollow CDP	1 595	16	43	334	781	321	91	9	172 300
Sunset Valley city	119	-	3	36	42	32	4	2	173 300
Wells Branch CDP	1 704	13	426	889	317	59	-	-	119 300
West Lake Hills city	1 001	-	-	27	118	298	320	238	330 900
Travis Northeast CCD	10 782	93	2 177	6 250	1 774	454	34	-	123 000
Austin city (part)	1 447	-	144	1 055	202	46	-	-	125 000
Elgin city (part)	-	-	-	-	-	-	-	-	-
Manor city (part)	-	-	-	-	-	-	-	-	-
Pflugerville city (part)	4 144	44	563	2 165	1 141	221	10	-	134 900
Round Rock city (part)	62	-	-	62	-	-	-	-	131 100
Windemere CDP	2 023	9	606	1 291	93	8	16	-	113 100
Travis Northwest CCD	15 333	185	774	2 108	3 269	5 546	2 883	568	222 400
Anderson Mill CDP (part)	44	-	16	28	-	-	-	-	105 400
Austin city (part)	10 471	84	108	1 065	2 323	4 339	2 142	410	237 300
Cedar Park city (part)	-	-	-	-	-	-	-	-	-
Jonestown city	379	28	198	73	38	23	17	2	87 700
Lago Vista city	1 225	19	187	477	334	149	50	9	143 500
Leander city (part)	-	-	-	-	-	-	-	-	-
Travis Southwest CCD	9 911	127	939	2 108	1 891	2 535	1 599	712	197 100
Austin city (part)	1 295	9	247	776	167	39	19	38	118 600
Bee Cave village (part)	51	-	9	8	7	10	10	7	212 500
Briarcliff village	308	-	36	104	83	27	48	10	156 500
Hudson Bend CDP	584	-	85	91	51	151	107	99	235 700
Lakeway city	2 448	-	84	221	575	927	476	165	230 200
The Hills village	544	3	2	14	20	175	244	86	334 900
Trinity County	2 380	1 091	920	219	93	34	23	-	53 400
Apple Springs CCD	354	163	142	31	13	5	-	-	52 600
Groveton city (part)	9	7	2	-	-	-	-	-	38 800
Glendale CCD	311	151	91	16	35	7	11	-	50 800
Trinity city (part)	40	21	10	5	4	-	-	-	34 000
Groveton CCD	546	317	199	14	8	8	-	-	43 000
Groveton city (part)	196	135	54	5	-	2	-	-	36 300
Trinity CCD	1 169	460	488	158	37	14	12	-	61 100
Trinity city (part)	449	244	177	20	-	8	-	-	46 400
Tyler County	3 692	1 826	1 337	313	111	73	26	6	50 600
Colmesneil-Chester CCD	503	280	181	22	11	7	-	2	44 800
Chester town	67	46	21	-	-	-	-	-	38 900
Colmesneil city	116	64	46	6	-	-	-	-	45 700
Spurger CCD	913	626	201	63	6	17	-	-	34 100
Warren CCD	524	202	202	66	35	19	-	-	61 800
Woodville CCD	1 752	718	753	162	59	30	26	4	58 800
Woodville town	526	214	221	63	16	8	-	4	58 200
Upshur County	6 163	2 327	2 990	520	138	141	45	2	59 600
Bettie CCD	471	242	193	21	2	4	9	-	48 900
Big Sandy CCD	592	232	267	73	15	-	5	-	56 700
Big Sandy town	259	95	128	24	12	-	-	-	56 500

Table 25. **Home Value: 2000**—Con.

[Data based on a sample (except Tables 65-68). For information on confidentiality protection, coverage, sampling error, and nonsampling error, see Appendix G. For location of definitions, see "How to Use This Census Report"]

State County County Subdivision Place	Specified owner-occupied housing units	Value of home							
		Less than $50,000	$50,000 to $99,999	$100,000 to $149,999	$150,000 to $199,999	$200,000 to $299,999	$300,000 to $499,999	$500,000 or more	Median (dollars)
Upshur County—Con.									
Gilmer CCD	2 181	817	1 082	146	54	69	13	-	60 100
Gilmer city	1 074	370	573	63	40	28	-	-	60 200
Gladewater CCD	1 656	532	808	192	48	56	18	2	64 500
Clarksville City city (part)	-	-	-	-	-	-	-	-	-
East Mountain city	123	62	47	8	6	-	-	-	49 600
Gladewater city (part)	622	202	285	69	10	43	13	-	64 300
Union Grove city	56	18	31	5	2	-	-	-	70 000
Warren City city (part)	3	-	3	-	-	-	-	-	57 500
Ore City CCD	1 263	504	640	88	19	12	-	-	58 000
Ore City city	190	106	70	12	2	-	-	-	46 700
Upton County	713	552	150	11	-	-	-	-	31 100
McCamey CCD	489	377	105	7	-	-	-	-	31 200
McCamey city	435	344	84	7	-	-	-	-	30 400
Rankin CCD	224	175	45	4	-	-	-	-	31 000
Rankin city	198	163	33	2	-	-	-	-	24 800
Uvalde County	4 401	2 436	1 388	311	139	96	22	9	46 000
Sabinal CCD	513	301	131	46	15	13	5	2	43 200
Sabinal city	324	242	73	5	4	-	-	-	34 200
Utopia CDP	50	17	21	9	3	-	-	-	70 000
Uvalde CCD	3 888	2 135	1 257	265	124	83	17	7	46 400
Knippa CDP	111	63	42	6	-	-	-	-	42 500
Uvalde city	2 878	1 754	879	131	51	58	-	5	42 900
Uvalde Estates CDP	161	108	53	-	-	-	-	-	41 100
Val Verde County	7 363	3 072	3 178	663	292	132	9	17	58 600
Del Rio CCD	7 219	3 014	3 117	647	290	127	9	15	58 700
Cienegas Terrace CDP	423	271	141	-	-	11	-	-	36 200
Del Rio city	6 072	2 481	2 758	517	217	91	-	8	59 700
Lake View CDP	-	-	-	-	-	-	-	-	-
Laughlin AFB CDP	10	-	10	-	-	-	-	-	65 000
Val Verde Park CDP	228	158	59	11	-	-	-	-	38 000
Del Rio Northeast CCD	51	16	22	8	-	5	-	-	82 200
Del Rio Northwest CCD	93	42	39	8	2	-	-	2	52 500
Box Canyon-Amistad CDP	12	2	8	2	-	-	-	-	75 000
Van Zandt County	7 784	2 408	3 713	1 057	395	131	53	27	66 400
Ben Wheeler-Edom CCD	935	336	422	114	37	14	-	12	68 000
Edom city	53	14	27	7	3	-	-	2	70 600
Canton CCD	1 908	396	969	321	132	59	18	13	74 600
Canton city	799	129	517	94	27	18	9	5	69 400
Cedar Creek Lake CCD	518	154	196	108	34	12	14	-	80 300
Edgewood CCD	629	178	301	93	53	4	-	-	73 400
Edgewood town	307	88	173	39	5	2	-	-	63 000
Wills Point city (part)	-	-	-	-	-	-	-	-	-
Grand Saline CCD	1 383	573	631	112	49	4	12	2	56 000
Fruitvale city	62	28	32	2	-	-	-	-	54 300
Grand Saline city	628	326	248	37	13	4	-	-	49 000
Van CCD	873	282	413	127	34	17	-	-	65 300
Van city	558	151	312	73	16	6	-	-	68 100
Wills Point CCD	1 538	489	781	182	56	21	9	-	63 000
Wills Point city (part)	715	216	405	73	13	8	-	-	58 300
Victoria County	16 051	4 304	7 685	2 329	1 060	444	181	48	73 300
Victoria CCD	13 410	3 529	6 308	2 053	917	407	154	42	74 100
Inez CDP (part)	160	8	92	35	25	-	-	-	87 600
Victoria city (part)	11 965	3 305	5 566	1 739	809	358	146	42	72 800
Victoria South CCD	980	519	381	38	38	4	-	-	48 000
Bloomington CDP	351	250	97	4	-	-	-	-	35 500
Inez CDP (part)	150	55	64	13	18	-	-	-	60 000
Victoria city (part)	-	-	-	-	-	-	-	-	-
Victoria West CCD	1 661	256	996	238	105	33	27	6	80 300
Victoria city (part)	58	58	-	-	-	-	-	-	31 700
Walker County	6 284	1 427	2 756	1 129	631	283	42	16	80 400
Huntsville CCD	4 162	826	1 702	877	440	262	39	16	86 000
Huntsville city (part)	3 087	500	1 240	730	354	215	39	9	92 300
New Waverly city (part)	-	-	-	-	-	-	-	-	-
New Waverly CCD	741	286	359	55	41	-	-	-	58 400
Huntsville city (part)	33	9	9	6	9	-	-	-	78 300
New Waverly city (part)	165	57	92	16	-	-	-	-	62 800
Riverside CCD	1 381	315	695	197	150	21	3	-	76 800
Huntsville city (part)	301	70	163	35	26	7	-	-	71 600
Riverside city	75	33	25	9	2	3	3	-	53 200
Waller County	4 182	908	1 655	864	383	288	78	6	84 700
Brookshire CCD	1 188	293	337	313	94	122	29	-	94 100
Brookshire city	403	170	180	31	5	15	2	-	54 300
Katy city (part)	197	-	9	158	19	6	5	-	125 200
Pattison city	72	7	17	24	11	13	-	-	115 000
Hempstead CCD	919	201	462	121	74	38	23	-	78 600
Hempstead city (part)	601	132	372	71	26	-	-	-	71 700
Waller CCD	2 075	414	856	430	215	128	26	6	85 700
Hempstead city (part)	-	-	-	-	-	-	-	-	-
Pine Island town	111	23	43	31	12	2	-	-	81 700
Prairie View city	283	67	153	45	10	8	-	-	69 200
Waller city (part)	229	43	130	40	11	5	-	-	69 000
Ward County	2 453	1 702	617	89	34	-	11	-	34 400
Barstow-Pyote CCD	168	159	7	2	-	-	-	-	13 200
Barstow city	122	118	2	2	-	-	-	-	12 400
Monahans city (part)	-	-	-	-	-	-	-	-	-
Pyote town	29	27	2	-	-	-	-	-	10 600
Grandfalls CCD	122	104	14	2	2	-	-	-	19 100
Grandfalls town	93	80	11	-	2	-	-	-	18 200
Monahans CCD	2 163	1 439	596	85	32	-	11	-	36 600

Table 25. **Home Value: 2000**—Con.

[Data based on a sample (except Tables 65-68). For information on confidentiality protection, coverage, sampling error, and nonsampling error, see Appendix G. For location of definitions, see "How to Use This Census Report"]

State County County Subdivision Place	Specified owner-occupied housing units	Value of home							
		Less than $50,000	$50,000 to $99,999	$100,000 to $149,999	$150,000 to $199,999	$200,000 to $299,999	$300,000 to $499,999	$500,000 or more	Median (dollars)
Ward County—Con.									
Monahans CCD—Con.									
Monahans city (part)	1 647	1 118	425	70	23	-	11	-	37 000
Thorntonville town	120	78	36	4	2	-	-	-	33 900
Wickett town	100	92	8	-	-	-	-	-	23 600
Washington County	5 306	952	2 456	1 014	417	365	57	45	84 200
Brenham CCD	3 877	604	1 968	734	259	247	40	25	83 000
Brenham city	2 851	468	1 647	476	116	95	30	19	77 000
Burton CCD	298	68	102	60	37	16	8	7	91 900
Burton town	94	38	32	11	6	7	-	-	73 300
Gay Hill-Independence CCD	436	119	154	92	37	21	-	13	82 400
Washington-Chappell Hill CCD	695	161	232	128	84	81	9	-	91 300
Webb County	25 559	6 328	13 205	3 718	1 286	640	274	108	74 600
Bruni-Mirando CCD	4 663	1 969	2 402	212	62	9	-	9	56 500
Bruni CDP	97	67	30	-	-	-	-	-	36 000
El Cenizo city	456	403	51	2	-	-	-	-	28 200
La Presa CDP	82	25	57	-	-	-	-	-	73 900
Laredo city (part)	2 646	474	1 908	188	58	9	-	9	70 100
Laredo Ranchettes CDP	212	140	72	-	-	-	-	-	27 600
Larga Vista CDP	96	42	45	9	-	-	-	-	53 500
Mirando City CDP	97	73	24	-	-	-	-	-	28 300
Oilton CDP	57	51	6	-	-	-	-	-	24 600
Ranchitos Las Lomas CDP (part)	21	13	8	-	-	-	-	-	35 800
Rio Bravo city	736	609	123	-	4	-	-	-	32 400
Laredo CCD	19 173	4 288	10 168	2 694	1 073	585	274	91	76 500
Laredo city (part)	19 173	4 288	10 168	2 694	1 073	585	274	91	76 500
Webb CCD	1 723	71	635	812	151	46	-	8	107 800
Botines CDP	5	5	-	-	-	-	-	-	45 000
Laredo city (part)	1 578	7	599	799	151	22	-	-	109 500
Ranchitos Las Lomas CDP (part)	29	24	5	-	-	-	-	-	42 100
Ranchos Penitas West CDP	46	23	23	-	-	-	-	-	55 000
Wharton County	7 705	3 049	3 361	802	257	146	68	22	59 100
El Campo CCD	3 136	1 258	1 355	295	121	79	21	7	59 800
El Campo city	2 196	935	897	196	104	48	16	-	57 400
Wharton city (part)	-	-	-	-	-	-	-	-	-
Louise CCD	391	145	163	41	23	16	3	-	60 800
Louise CDP	204	95	77	23	-	9	-	-	52 400
Newgulf CCD	615	318	250	13	16	12	6	-	48 900
Boling-Iago CDP	254	183	64	7	-	-	-	-	40 800
Northeast Wharton CCD	1 177	454	467	187	32	11	16	10	59 200
East Bernard CDP	394	132	207	55	-	-	-	-	59 600
Hungerford CDP	97	81	9	-	7	-	-	-	24 700
Wharton CCD	2 386	874	1 126	266	65	28	22	5	59 400
Wharton city (part)	1 683	734	711	171	53	-	14	-	53 900
Wheeler County	1 225	783	380	45	6	5	-	6	37 000
Shamrock CCD	674	444	204	22	4	-	-	-	32 700
Shamrock city	580	378	180	22	-	-	-	-	34 700
Wheeler CCD	551	339	176	23	2	5	-	6	40 200
Mobeetie city	22	16	2	4	-	-	-	-	36 300
Wheeler city	357	219	124	10	2	2	-	-	41 400
Wichita County	26 611	9 806	11 795	3 132	1 009	509	286	74	61 500
Burkburnett CCD	2 751	899	1 270	469	70	14	8	21	63 400
Burkburnett city (part)	2 670	878	1 238	454	63	8	8	21	63 000
Electra CCD	1 074	792	225	38	19	-	-	-	31 300
Electra city	859	698	139	9	13	-	-	-	28 400
Iowa Park CCD	1 781	715	871	157	38	-	-	-	56 700
Burkburnett city (part)	-	-	-	-	-	-	-	-	-
Iowa Park city (part)	1 653	695	822	98	38	-	-	-	55 200
Wichita Falls CCD	21 005	7 400	9 429	2 468	882	495	278	53	63 500
Burkburnett city (part)	-	-	-	-	-	-	-	-	-
Iowa Park city (part)	7	7	-	-	-	-	-	-	10 000-
Pleasant Valley town	102	25	66	11	-	-	-	-	68 600
Wichita Falls city	20 073	7 172	9 052	2 223	816	485	272	53	62 700
Wilbarger County	3 100	1 663	1 124	221	26	54	12	-	46 800
Fargo-Odell CCD	99	45	29	23	-	2	-	-	53 800
Harrold-Oklaunion CCD	89	32	57	-	-	-	-	-	55 400
Lockett CCD	111	71	21	19	-	-	-	-	45 400
Vernon CCD	2 801	1 515	1 017	179	26	52	12	-	46 200
Vernon city	2 680	1 486	958	146	26	52	12	-	44 900
Willacy County	3 612	2 652	791	101	42	17	-	9	34 600
La Sara CCD	1 233	999	197	19	18	-	-	-	28 500
Lasara CDP	185	156	25	4	-	-	-	-	22 500
Los Angeles Subdivision CDP	10	10	-	-	-	-	-	-	20 000
Ranchette Estates CDP	5	5	-	-	-	-	-	-	22 500
Raymondville city (part)	880	757	103	7	13	-	-	-	27 700
Lyford CCD	674	504	126	42	-	2	-	-	34 700
Bausell and Ellis CDP	11	5	6	-	-	-	-	-	90 800
Lyford city	411	321	84	4	-	2	-	-	29 700
Lyford South CDP	46	42	4	-	-	-	-	-	19 100
Willamar CDP	7	7	-	-	-	-	-	-	32 500
Raymondville CCD	931	585	309	17	5	15	-	-	39 000
Raymondville city (part)	807	561	231	6	5	4	-	-	36 700
San Perlita CCD	259	168	82	9	-	-	-	-	35 700
Port Mansfield CDP	124	53	65	6	-	-	-	-	53 100
San Perlita city	118	108	10	-	-	-	-	-	27 300
Sebastian CCD	515	396	77	14	19	-	-	9	36 500
Santa Monica CDP	28	7	12	9	-	-	-	-	81 700
Sebastian CDP	407	338	41	-	19	-	-	9	35 000
Zapata Ranch CDP	20	13	7	-	-	-	-	-	13 800

Table 25. **Home Value: 2000**—Con.

[Data based on a sample (except Tables 65-68). For information on confidentiality protection, coverage, sampling error, and nonsampling error, see Appendix G. For location of definitions, see "How to Use This Census Report"]

State County County Subdivision Place	Specified owner-occupied housing units	Value of home							
		Less than $50,000	$50,000 to $99,999	$100,000 to $149,999	$150,000 to $199,999	$200,000 to $299,999	$300,000 to $499,999	$500,000 or more	Median (dollars)
Williamson County	56 322	1 928	14 066	21 858	11 030	6 023	1 226	191	125 800
Florence CCD	1 008	89	266	276	221	126	30	-	132 900
Florence city	204	51	125	21	5	-	2	-	70 600
Georgetown city (part)	-	-	-	-	-	-	-	-	-
Liberty Hill city (part)	-	-	-	-	-	-	-	-	-
Georgetown-Round Rock CCD	34 353	518	7 522	14 019	7 450	3 997	753	94	131 800
Anderson Mill CDP (part)	1 736	-	631	990	89	11	15	-	108 700
Austin city (part)	1 821	-	318	786	382	306	12	17	134 400
Brushy Creek CDP (part)	3 931	33	440	1 359	1 191	882	26	-	155 500
Cedar Park city (part)	-	-	-	-	-	-	-	-	-
Georgetown city (part)	6 778	186	1 381	2 079	1 677	1 063	368	24	142 800
Jollyville CDP (part)	3 419	29	293	2 017	869	211	-	-	134 900
Liberty Hill city (part)	-	-	-	-	-	-	-	-	-
Round Rock city (part)	12 194	253	3 885	5 375	1 925	586	170	-	116 200
Serenada CDP	590	-	-	246	255	65	7	17	157 800
Granger CCD	654	239	331	59	19	4	2	-	56 900
Bartlett city (part)	200	66	120	12	-	2	-	-	58 900
Granger city	309	149	133	21	4	-	2	-	51 300
Jarrell CCD	593	79	236	94	105	79	-	-	96 200
Georgetown city (part)	-	-	-	-	-	-	-	-	-
Weir city	59	8	26	11	9	5	-	-	91 000
Liberty Hill-Cedar Park CCD	13 749	155	3 432	6 212	2 589	1 130	209	22	122 900
Austin city (part)	-	-	-	-	-	-	-	-	-
Brushy Creek CDP (part)	506	-	-	97	141	235	26	7	204 900
Cedar Park city (part)	6 787	66	1 366	3 328	1 508	486	33	-	128 100
Leander city (part)	1 969	18	973	849	75	48	-	6	99 800
Liberty Hill city (part)	204	45	120	18	8	13	-	-	63 200
Round Rock city (part)	121	-	-	92	29	-	-	-	123 600
Taylor CCD	5 965	848	2 279	1 198	646	687	232	75	97 600
Georgetown city (part)	212	-	45	161	6	-	-	-	113 700
Hutto city	329	29	190	105	3	2	-	-	92 700
Pflugerville city (part)	-	-	-	-	-	-	-	-	-
Round Rock city (part)	772	-	7	-	48	503	169	45	262 800
Taylor city	2 878	665	1 498	481	161	50	23	-	78 700
Thorndale city (part)	-	-	-	-	-	-	-	-	-
Thrall city	184	76	87	17	1	3	-	-	55 900
Wilson County	4 979	1 185	1 865	1 317	432	135	27	18	85 100
Floresville CCD	2 906	668	1 059	802	286	83	8	-	88 100
Floresville city	1 101	384	553	131	33	-	-	-	63 500
La Vernia CCD	1 043	124	343	404	98	48	19	7	106 300
La Vernia city	226	49	109	42	19	-	-	7	74 500
Poth CCD	536	199	242	66	24	-	-	5	59 900
Poth town	364	151	173	34	6	-	-	-	55 600
Stockdale CCD	494	194	221	45	24	4	-	6	59 000
Nixon city (part)	-	-	-	-	-	-	-	-	-
Stockdale city	258	130	112	12	4	-	-	-	49 600
Winkler County	1 827	1 446	351	28	-	-	-	2	29 600
Kermit CCD	1 587	1 242	325	18	-	-	-	2	29 300
Kermit city	1 500	1 194	299	7	-	-	-	-	28 700
Wink CCD	240	204	26	10	-	-	-	-	31 600
Monahans city (part)	-	-	-	-	-	-	-	-	-
Wink city	233	202	21	10	-	-	-	-	31 200
Wise County	6 680	1 241	2 663	1 418	814	409	87	48	89 100
Alvord CCD	317	106	157	36	15	3	-	-	59 400
Alvord town	227	94	112	12	6	3	-	-	54 600
Boyd-Rhome CCD	1 822	317	636	409	276	127	32	25	96 000
Aurora town	93	9	39	19	18	4	-	4	89 100
Boyd town (part)	197	67	89	29	12	-	-	-	66 800
Briar CDP (part)	113	35	29	34	15	-	-	-	69 200
Newark city (part)	121	45	41	7	19	9	-	-	62 500
New Fairview city (part)	35	5	12	18	-	-	-	-	101 100
Pecan Acres CDP (part)	361	62	151	46	56	46	-	-	88 800
Rhome city	144	28	70	36	8	2	-	-	81 800
Bridgeport CCD	2 486	560	1 000	491	275	127	15	18	82 800
Bridgeport city	726	264	334	66	28	34	-	-	63 100
Chico city	202	84	92	22	2	2	-	-	55 300
Lake Bridgeport city	78	12	40	14	2	6	2	2	82 200
Paradise city	90	20	59	6	-	5	-	-	61 300
Runaway Bay city	319	19	116	93	56	35	-	-	110 700
Decatur CCD	2 055	258	870	482	248	152	40	5	95 400
Boyd town (part)	-	-	-	-	-	-	-	-	-
Decatur city	1 032	195	584	181	58	7	7	-	80 000
New Fairview city (part)	-	-	-	-	-	-	-	-	-
Wood County	7 446	2 245	3 366	1 116	432	163	92	32	69 800
Alba CCD	591	183	246	81	38	27	7	9	70 300
Alba town (part)	84	38	42	2	2	-	-	-	52 400
Hawkins CCD	1 642	455	723	337	77	25	25	-	70 200
Hawkins city	296	135	132	29	-	-	-	-	55 200
Mineola CCD	2 021	662	888	303	144	8	9	7	70 900
Mineola city	1 060	413	474	146	18	-	9	-	62 300
Quitman CCD	1 878	498	888	242	129	82	31	8	74 900
Quitman city	489	148	257	60	20	-	-	4	67 300
Yantis town	67	26	32	6	-	3	-	-	63 800
Winnsboro CCD	1 314	447	621	153	44	21	20	8	61 500
Winnsboro city (part)	558	198	275	66	19	-	-	-	58 800
Yoakum County	1 294	778	399	58	32	25	2	-	40 400
Denver City CCD	945	577	281	46	25	16	-	-	39 700
Denver City town (part)	743	529	184	14	-	16	-	-	35 900
Plains CCD	349	201	118	12	7	9	2	-	43 200
Plains town	310	178	108	10	7	5	2	-	42 600
Young County	3 972	2 192	1 236	368	121	40	12	3	45 200
Graham CCD	2 847	1 382	993	315	112	35	7	3	51 700
Graham city	2 122	1 167	688	191	49	27	-	-	46 000

Table 25. **Home Value: 2000**—Con.

[Data based on a sample (except Tables 65-68). For information on confidentiality protection, coverage, sampling error, and nonsampling error, see Appendix G.
For location of definitions, see "How to Use This Census Report"]

State **County** **County Subdivision** **Place**	Specified owner-occupied housing units	Value of home							
		Less than $50,000	$50,000 to $99,999	$100,000 to $149,999	$150,000 to $199,999	$200,000 to $299,999	$300,000 to $499,999	$500,000 or more	Median (dollars)
Young County—Con.									
Jean-Loving CCD	81	52	25	4	-	-	-	-	38 500
Newcastle CCD	150	116	34	-	-	-	-	-	27 200
Newcastle city	119	93	26	-	-	-	-	-	27 300
Olney CCD	894	642	184	49	9	5	5	-	34 600
Olney city	793	588	159	32	9	5	-	-	34 300
Zapata County	1 981	1 083	694	124	38	36	-	6	46 500
San Ygnacio CCD	152	108	37	-	-	7	-	-	31 300
San Ignacio CDP	142	108	27	-	-	7	-	-	29 700
Zapata CCD	1 829	975	657	124	38	29	-	6	47 600
Falcon Lake Estates CDP	123	39	81	-	3	-	-	-	57 300
Falcon Mesa CDP	106	63	43	-	-	-	-	-	40 000
Lopeno CDP	43	30	13	-	-	-	-	-	40 600
Medina CDP	382	265	117	-	-	-	-	-	43 700
Morales-Sanchez CDP	8	8	-	-	-	-	-	-	22 500
New Falcon CDP	57	34	17	-	-	6	-	-	25 400
Siesta Shores CDP	157	89	62	-	-	6	-	-	38 800
Zapata CDP	820	413	268	94	28	17	-	-	49 700
Zavala County	1 858	1 528	282	29	11	8	-	-	25 300
Batesville CCD	204	162	42	-	-	-	-	-	18 200
Batesville CDP	204	162	42	-	-	-	-	-	18 200
Crystal City CCD	1 333	1 079	209	26	11	8	-	-	27 300
Chula Vista-River Spur CDP	67	58	9	-	-	-	-	-	19 500
Crystal City city	1 239	998	196	26	11	8	-	-	27 800
Las Colonias CDP	9	9	-	-	-	-	-	-	22 500
La Pryor CCD	321	287	31	3	-	-	-	-	15 800
La Pryor CDP	292	270	22	-	-	-	-	-	14 300

Table 26. **Home Value: 2000**

[Data based on a sample (except Tables 65-68). For information on confidentiality protection, coverage, sampling error, and nonsampling error, see Appendix G.
For location of definitions, see "How to Use This Census Report"]

State County Place	Specified owner-occupied housing units	Value of home							
		Less than $50,000	$50,000 to $99,999	$100,000 to $149,999	$150,000 to $199,999	$200,000 to $299,999	$300,000 to $499,999	$500,000 or more	Median (dollars)
The State	**3 849 585**	**875 444**	**1 561 509**	**700 830**	**335 179**	**223 968**	**104 821**	**47 834**	**82 500**
COUNTY									
Anderson County	6 755	2 668	3 025	630	261	106	51	14	58 900
Andrews County	2 818	1 714	851	164	67	6	16	-	42 500
Angelina County	14 410	4 974	6 621	1 796	563	307	97	52	63 600
Aransas County	4 629	1 139	1 824	726	414	281	208	37	79 000
Archer County	1 937	813	696	315	69	22	20	2	61 200
Armstrong County	382	151	178	41	6	6	-	-	60 500
Atascosa County	5 654	2 683	2 132	568	208	44	6	13	52 900
Austin County	4 022	682	1 745	838	433	206	95	23	85 000
Bailey County	1 277	837	354	55	31	-	-	-	37 300
Bandera County	2 551	351	942	742	362	137	4	13	99 000
Bastrop County	8 930	1 482	3 606	2 570	798	360	88	26	93 400
Baylor County	1 038	672	320	25	21	-	-	-	34 200
Bee County	4 296	2 327	1 521	288	98	48	10	4	47 200
Bell County	38 597	6 059	22 616	6 026	2 166	1 176	453	101	78 100
Bexar County	268 054	70 880	118 877	42 891	17 165	10 852	5 228	2 161	74 100
Blanco County	1 276	172	581	289	105	63	43	23	93 000
Borden County	79	45	22	10	-	2	-	-	43 100
Bosque County	3 287	1 391	1 290	383	134	48	31	10	57 900
Bowie County	17 066	5 883	7 499	2 281	687	473	197	46	66 600
Brazoria County	47 950	8 161	20 544	11 208	4 919	2 530	497	91	88 500
Brazos County	18 911	2 570	7 613	4 871	2 095	1 298	325	139	96 000
Brewster County	1 376	439	593	198	81	28	22	15	67 000
Briscoe County	426	312	105	2	3	2	-	2	30 000
Brooks County	1 556	1 017	465	27	29	18	-	-	34 600
Brown County	7 059	3 733	2 414	610	145	117	38	2	47 800
Burleson County	2 405	1 034	901	298	131	39	2	-	55 900
Burnet County	6 410	1 035	2 430	1 316	799	504	249	77	93 600
Caldwell County	4 174	1 245	1 951	626	236	84	19	13	68 000
Calhoun County	4 080	1 766	1 697	391	163	63	-	-	56 400
Callahan County	2 386	1 200	975	138	44	14	11	4	49 800
Cameron County	51 922	24 449	19 400	4 596	1 945	975	410	147	53 000
Camp County	2 198	798	1 038	163	90	74	25	10	61 000
Carson County	1 561	739	652	97	58	9	4	2	52 400
Cass County	5 871	2 726	2 477	479	83	76	11	19	53 300
Castro County	1 499	729	586	98	47	35	-	4	51 000
Chambers County	5 353	1 232	2 147	1 069	593	245	51	16	85 000
Cherokee County	7 373	3 406	2 775	804	276	52	32	28	53 700
Childress County	1 461	835	521	47	27	31	-	-	44 900
Clay County	2 241	1 170	810	195	49	7	4	6	48 100
Cochran County	704	545	124	24	7	-	-	4	25 700
Coke County	799	419	328	43	3	2	2	2	48 100
Coleman County	2 018	1 456	418	89	17	21	-	17	32 300
Collin County	113 326	3 084	15 974	33 927	28 417	19 889	9 176	2 859	155 500
Collingsworth County	834	538	236	41	16	2	1	-	35 400
Colorado County	3 798	1 549	1 433	435	156	176	38	11	59 200
Comal County	16 780	1 387	5 493	4 327	2 692	1 977	716	188	117 000
Comanche County	2 385	1 419	786	127	38	15	-	-	43 600
Concho County	531	309	153	47	12	10	-	-	43 600
Cooke County	6 449	1 827	2 765	922	492	324	104	15	73 100
Coryell County	8 430	1 713	5 253	1 192	166	104	2	-	69 500
Cottle County	457	368	70	14	2	3	-	-	26 900
Crane County	997	669	268	30	16	9	5	-	39 100
Crockett County	783	371	315	64	12	13	-	8	52 400
Crosby County	1 487	1 072	348	48	13	2	-	4	35 600
Culberson County	469	360	105	4	-	-	-	-	32 500
Dallam County	1 040	655	366	12	3	4	-	-	44 600
Dallas County	386 152	48 021	169 391	78 729	35 231	27 759	15 813	11 208	92 700
Dawson County	2 913	1 797	830	210	69	-	-	7	39 300
Deaf Smith County	3 463	1 867	1 224	295	58	13	6	-	46 600
Delta County	1 055	654	345	35	-	21	-	-	39 400
Denton County	88 484	1 804	21 239	31 157	16 818	11 855	4 238	1 373	133 200
DeWitt County	3 434	1 849	1 141	288	106	25	5	20	47 100
Dickens County	510	422	80	8	-	-	-	-	22 900
Dimmit County	1 816	1 371	362	64	17	-	2	-	29 000
Donley County	790	431	283	56	6	2	9	3	46 100
Duval County	2 353	1 698	541	79	29	6	-	-	28 600
Eastland County	3 889	2 686	942	211	20	13	9	8	33 100
Ector County	23 820	12 631	8 525	1 906	467	203	63	25	47 700
Edwards County	359	248	79	16	6	6	-	4	38 200
Ellis County	21 464	3 082	9 605	5 006	1 962	1 296	420	93	91 400
El Paso County	115 016	20 310	72 824	13 237	4 680	2 635	994	336	69 600
Erath County	4 857	1 632	2 180	714	210	63	27	31	67 600
Falls County	3 225	2 052	912	154	65	24	2	16	38 800
Fannin County	4 936	2 215	2 013	492	139	68	3	6	54 500
Fayette County	3 710	982	1 603	746	163	163	49	4	71 600
Fisher County	901	664	189	23	13	2	7	3	31 300
Floyd County	1 666	1 035	477	114	32	6	2	-	37 900
Foard County	390	305	78	7	-	-	-	-	26 100
Fort Bend County	81 764	5 183	29 677	19 773	13 300	9 394	3 489	948	115 100
Franklin County	1 803	609	744	204	114	85	40	7	66 100
Freestone County	3 108	1 315	1 327	265	107	53	23	18	56 000
Frio County	2 123	1 470	558	54	29	7	5	-	35 100
Gaines County	2 444	1 298	877	167	60	22	13	7	48 000
Galveston County	55 096	9 843	24 060	10 733	5 416	3 438	1 216	390	85 200
Garza County	854	550	261	16	16	11	-	-	38 700
Gillespie County	3 983	316	1 534	988	573	353	141	78	106 400
Glasscock County	135	54	54	24	-	-	3	-	56 400
Goliad County	974	426	333	146	49	16	2	2	57 400

Table 26. **Home Value: 2000**—Con.

[Data based on a sample (except Tables 65-68). For information on confidentiality protection, coverage, sampling error, and nonsampling error, see Appendix G. For location of definitions, see "How to Use This Census Report"]

State County Place	Specified owner-occupied housing units	Value of home							
		Less than $50,000	$50,000 to $99,999	$100,000 to $149,999	$150,000 to $199,999	$200,000 to $299,999	$300,000 to $499,999	$500,000 or more	Median (dollars)
COUNTY—Con.									
Gonzales County	2 625	1 354	835	231	129	53	23	-	48 500
Gray County	5 924	3 777	1 602	323	158	38	11	15	36 700
Grayson County	23 067	7 357	9 895	3 459	1 441	675	168	72	69 100
Gregg County	23 116	5 914	10 337	4 231	1 545	771	211	107	76 800
Grimes County	2 869	1 159	1 202	381	81	38	6	2	56 700
Guadalupe County	16 410	2 709	6 735	4 633	1 474	647	173	39	91 400
Hale County	6 598	3 027	2 651	590	247	58	8	17	53 800
Hall County	1 001	806	180	15	-	-	-	-	24 100
Hamilton County	1 576	848	570	103	26	16	5	8	47 300
Hansford County	1 193	597	447	132	15	-	-	2	49 900
Hardeman County	1 128	851	262	12	-	3	-	-	29 300
Hardin County	9 273	2 608	4 057	1 579	624	340	50	15	75 800
Harris County	599 208	95 589	263 167	115 014	55 013	36 703	21 128	12 594	87 000
Harrison County	11 474	3 582	5 272	1 550	664	323	68	15	68 400
Hartley County	983	143	425	293	86	36	-	-	94 000
Haskell County	1 558	1 142	371	38	7	-	-	-	30 600
Hays County	14 909	1 046	3 820	4 378	2 872	2 002	619	172	129 400
Hemphill County	678	278	291	63	13	16	15	2	56 800
Henderson County	12 959	3 445	5 457	2 135	1 071	589	183	79	75 300
Hidalgo County	88 008	41 861	34 105	6 915	2 626	1 589	603	309	52 400
Hill County	5 782	2 590	2 124	562	285	156	46	19	54 700
Hockley County	4 517	2 238	1 794	344	94	36	11	-	50 400
Hood County	8 344	727	2 915	2 121	1 350	952	239	40	112 100
Hopkins County	5 475	2 151	2 418	548	229	70	46	13	61 000
Houston County	3 677	1 885	1 375	246	78	68	15	10	49 300
Howard County	6 563	4 046	1 986	356	80	73	22	-	39 000
Hudspeth County	452	342	93	14	-	3	-	-	30 500
Hunt County	12 727	4 876	5 427	1 503	605	225	53	38	62 000
Hutchinson County	6 198	3 454	1 976	460	203	84	14	7	45 300
Irion County	308	122	145	13	15	11	-	2	60 800
Jack County	1 483	854	491	64	35	8	13	18	44 100
Jackson County	2 630	1 232	1 021	222	115	36	4	-	52 700
Jasper County	6 495	2 651	2 747	674	242	156	17	8	59 900
Jeff Davis County	299	129	107	20	25	9	3	6	59 800
Jefferson County	56 486	22 851	23 310	6 462	1 904	1 215	572	172	59 400
Jim Hogg County	1 084	775	242	37	30	-	-	-	32 400
Jim Wells County	7 261	4 422	2 152	488	118	50	25	6	41 300
Johnson County	21 718	3 847	10 676	4 676	1 471	838	162	48	81 900
Jones County	3 480	2 353	887	175	43	13	5	4	34 600
Karnes County	2 189	1 347	637	122	49	20	4	10	41 600
Kaufman County	12 480	2 332	5 240	2 733	1 518	531	91	35	85 700
Kendall County	4 654	275	1 040	1 250	890	677	351	171	139 900
Kenedy County	22	14	8	-	-	-	-	-	22 500
Kent County	169	132	31	4	-	2	-	-	24 200
Kerr County	8 446	1 187	3 265	2 118	883	665	212	116	96 600
Kimble County	743	366	276	29	50	6	12	4	50 700
King County	15	12	3	-	-	-	-	-	13 800
Kinney County	651	359	190	68	22	12	-	-	45 800
Kleberg County	5 331	2 547	2 149	435	130	61	7	2	51 800
Knox County	1 032	773	219	26	5	2	-	7	27 800
Lamar County	9 729	4 089	4 123	961	263	233	49	11	57 300
Lamb County	3 387	2 278	924	122	45	14	2	2	34 300
Lampasas County	3 094	922	1 494	526	95	45	10	2	72 400
La Salle County	906	695	186	-	14	-	-	11	22 700
Lavaca County	3 442	1 509	1 367	353	113	58	18	24	55 800
Lee County	2 146	577	960	419	133	45	4	8	75 000
Leon County	2 324	892	945	239	197	38	3	10	64 200
Liberty County	10 258	3 780	4 439	1 420	470	103	15	31	63 900
Limestone County	4 055	2 187	1 524	238	86	20	-	-	46 300
Lipscomb County	701	446	205	46	4	-	-	-	39 700
Live Oak County	2 078	938	850	156	96	31	-	7	55 200
Llano County	4 434	628	1 556	844	518	531	246	111	102 100
Loving County	-	-	-	-	-	-	-	-	-
Lubbock County	47 058	14 589	21 138	6 542	2 469	1 548	601	171	69 100
Lynn County	1 347	846	373	94	16	18	-	-	38 500
McCulloch County	1 726	1 109	429	136	31	-	-	21	34 000
McLennan County	39 361	13 789	16 263	5 205	2 351	1 087	551	115	67 700
McMullen County	114	63	35	11	-	2	1	2	46 800
Madison County	1 470	650	567	202	35	9	-	7	55 900
Marion County	2 068	1 066	722	204	57	-	15	4	48 700
Martin County	764	360	310	67	17	3	7	-	53 800
Mason County	748	337	272	78	30	25	6	-	53 900
Matagorda County	6 919	2 428	3 432	581	300	160	-	18	61 500
Maverick County	7 016	3 493	3 009	407	82	17	-	8	50 200
Medina County	5 397	1 782	2 079	878	413	172	39	34	68 100
Menard County	438	341	88	5	-	4	-	-	28 900
Midland County	25 217	7 389	10 449	4 024	1 841	913	507	94	73 400
Milam County	4 123	2 101	1 504	396	78	21	5	18	49 300
Mills County	895	457	304	71	44	17	-	2	48 800
Mitchell County	1 658	1 197	361	70	16	14	-	-	31 000
Montague County	3 846	1 789	1 618	282	95	41	14	7	53 200
Montgomery County	59 574	5 850	19 231	14 734	8 001	6 659	3 718	1 381	114 800
Moore County	3 658	1 446	1 592	428	152	33	7	-	60 400
Morris County	2 987	1 663	1 055	244	17	6	2	-	45 600
Motley County	352	275	64	13	-	-	-	-	30 100
Nacogdoches County	8 223	2 236	3 590	1 425	543	330	58	41	73 900
Navarro County	8 110	3 586	3 175	773	282	196	72	26	56 700
Newton County	2 594	1 349	1 016	156	34	29	3	7	48 200
Nolan County	3 508	2 389	834	210	54	6	12	3	35 300

Table 26. **Home Value: 2000**—Con.

[Data based on a sample (except Tables 65-68). For information on confidentiality protection, coverage, sampling error, and nonsampling error, see Appendix G. For location of definitions, see "How to Use This Census Report"]

State County Place	Specified owner-occupied housing units	Value of home							
		Less than $50,000	$50,000 to $99,999	$100,000 to $149,999	$150,000 to $199,999	$200,000 to $299,999	$300,000 to $499,999	$500,000 or more	Median (dollars)
COUNTY—Con.									
Nueces County	60 462	17 951	28 365	8 043	3 083	2 063	650	307	70 100
Ochiltree County	1 875	968	673	130	71	12	15	6	48 800
Oldham County	324	162	124	21	10	7	-	-	50 000
Orange County	18 558	6 392	8 177	2 728	838	354	46	23	66 100
Palo Pinto County	5 229	2 825	1 571	451	160	143	37	42	46 700
Panola County	4 050	1 623	1 751	478	101	95	2	-	60 600
Parker County	14 873	1 554	5 949	3 490	2 064	1 285	397	134	99 400
Parmer County	1 742	884	688	67	76	17	10	-	49 400
Pecos County	2 752	1 737	835	120	26	12	12	10	40 200
Polk County	7 657	3 056	3 074	943	340	164	62	18	60 000
Potter County	20 688	9 301	7 635	2 005	920	549	174	104	54 400
Presidio County	1 201	827	298	54	15	4	3	-	35 500
Rains County	1 697	642	742	148	109	20	36	-	60 500
Randall County	24 158	2 252	11 675	6 206	2 309	1 119	411	186	93 500
Reagan County	591	292	246	31	17	5	-	-	50 500
Real County	459	206	159	37	32	14	3	8	56 700
Red River County	2 737	1 833	758	80	39	11	14	2	34 400
Reeves County	2 609	2 149	381	47	25	-	-	7	24 900
Refugio County	1 731	1 050	507	123	24	10	2	15	42 600
Roberts County	211	110	82	12	2	5	-	-	48 800
Robertson County	2 448	1 150	994	218	41	27	12	6	53 000
Rockwall County	10 302	410	2 120	2 815	2 491	1 508	789	169	147 100
Runnels County	2 481	1 658	669	98	36	14	4	2	37 800
Rusk County	9 441	3 609	4 219	910	426	181	69	27	60 900
Sabine County	2 078	931	796	204	76	50	21	-	57 600
San Augustine County	1 480	696	624	81	62	17	-	-	52 000
San Jacinto County	4 150	1 557	1 647	506	283	79	67	11	59 400
San Patricio County	12 329	4 567	5 568	1 459	485	179	57	14	66 000
San Saba County	1 001	530	334	77	40	10	2	8	47 000
Schleicher County	480	267	166	37	6	-	-	4	45 700
Scurry County	3 358	1 837	1 203	185	100	24	9	-	42 500
Shackelford County	727	420	224	47	12	24	-	-	42 800
Shelby County	3 628	1 609	1 437	366	104	39	58	15	55 600
Sherman County	628	324	231	51	4	15	3	-	48 800
Smith County	35 196	7 072	15 676	6 463	3 015	2 037	735	198	82 600
Somervell County	881	133	375	191	71	56	55	-	91 300
Starr County	9 952	6 635	2 670	448	148	27	6	18	37 800
Stephens County	1 951	1 066	628	122	74	23	10	28	45 800
Sterling County	254	117	106	17	6	4	4	-	53 000
Stonewall County	348	253	76	7	1	3	8	-	30 100
Sutton County	658	330	240	53	5	15	15	-	49 900
Swisher County	1 657	1 015	457	127	43	13	-	2	38 200
Tarrant County	300 830	46 215	128 594	64 454	29 361	18 790	10 378	3 038	90 300
Taylor County	25 342	9 706	10 741	3 026	1 064	507	259	39	61 700
Terrell County	279	231	42	6	-	-	-	-	26 500
Terry County	2 449	1 418	862	79	71	19	-	-	43 800
Throckmorton County	403	287	102	6	4	2	2	-	34 200
Titus County	4 797	1 564	2 204	631	230	98	49	21	63 800
Tom Green County	21 462	7 670	9 860	2 576	676	393	213	74	63 600
Travis County	141 011	4 858	38 306	37 963	21 983	20 996	11 457	5 448	134 700
Trinity County	2 380	1 091	920	219	93	34	23	-	53 400
Tyler County	3 692	1 826	1 337	313	111	73	26	6	50 600
Upshur County	6 163	2 327	2 990	520	138	141	45	2	59 600
Upton County	713	552	150	11	-	-	-	-	31 100
Uvalde County	4 401	2 436	1 388	311	139	96	22	9	46 000
Val Verde County	7 363	3 072	3 178	663	292	132	9	17	58 600
Van Zandt County	7 784	2 408	3 713	1 057	395	131	53	27	66 400
Victoria County	16 051	4 304	7 685	2 329	1 060	444	181	48	73 300
Walker County	6 284	1 427	2 756	1 129	631	283	42	16	80 400
Waller County	4 182	908	1 655	864	383	288	78	6	84 700
Ward County	2 453	1 702	617	89	34	-	11	-	34 400
Washington County	5 306	952	2 456	1 014	417	365	57	45	84 200
Webb County	25 559	6 328	13 205	3 718	1 286	640	274	108	74 600
Wharton County	7 705	3 049	3 361	802	257	146	68	22	59 100
Wheeler County	1 225	783	380	45	6	5	-	6	37 000
Wichita County	26 611	9 806	11 795	3 132	1 009	509	286	74	61 500
Wilbarger County	3 100	1 663	1 124	221	26	54	12	-	46 800
Willacy County	3 612	2 652	791	101	42	17	-	9	34 600
Williamson County	56 322	1 928	14 066	21 858	11 030	6 023	1 226	191	125 800
Wilson County	4 979	1 185	1 865	1 317	432	135	27	18	85 100
Winkler County	1 827	1 446	351	28	-	-	-	2	29 600
Wise County	6 680	1 241	2 663	1 418	814	409	87	48	89 100
Wood County	7 446	2 245	3 366	1 116	432	163	92	32	69 800
Yoakum County	1 294	778	399	58	32	25	2	-	40 400
Young County	3 972	2 192	1 236	368	121	40	12	3	45 200
Zapata County	1 981	1 083	694	124	38	36	-	6	46 500
Zavala County	1 858	1 528	282	29	11	8	-	-	25 300
PLACE									
Abbott city, Hill County	95	41	38	9	7	-	-	-	54 300
Abernathy city	690	362	281	40	7	-	-	-	46 900
Hale County (part)	538	290	201	40	7	-	-	-	45 000
Lubbock County (part)	152	72	80	-	-	-	-	-	60 000
Abilene city	22 578	8 722	9 622	2 584	925	447	244	34	61 100
Jones County (part)	242	153	73	4	12	-	-	-	38 800
Taylor County (part)	22 336	8 569	9 549	2 580	913	447	244	34	61 400
Abram-Perezville CDP, Hidalgo County	884	456	414	5	9	-	-	-	49 100

Table 26. **Home Value: 2000**—Con.

[Data based on a sample (except Tables 65-68). For information on confidentiality protection, coverage, sampling error, and nonsampling error, see Appendix G. For location of definitions, see "How to Use This Census Report"]

State County Place	Specified owner-occupied housing units	Value of home							
		Less than $50,000	$50,000 to $99,999	$100,000 to $149,999	$150,000 to $199,999	$200,000 to $299,999	$300,000 to $499,999	$500,000 or more	Median (dollars)
PLACE—Con.									
Ackerly city	47	28	19	-	-	-	-	-	44 400
Dawson County (part)	26	17	9	-	-	-	-	-	42 000
Martin County (part)	21	11	10	-	-	-	-	-	48 300
Addison town, Dallas County	1 374	-	39	189	300	646	113	87	222 400
Adrian city, Oldham County	45	26	16	3	-	-	-	-	37 500
Agua Dulce CDP, El Paso County	91	70	21	-	-	-	-	-	37 200
Agua Dulce city, Nueces County	169	116	51	-	2	-	-	-	36 800
Airport Road Addition CDP, Brooks County	26	19	7	-	-	-	-	-	45 000
Alamo city, Hidalgo County	2 534	1 233	957	300	18	8	18	-	51 400
Alamo Heights city, Bexar County	1 916	7	116	471	373	473	305	171	198 800
Alba town	84	38	42	2	2	-	-	-	52 400
Rains County (part)	-	-	-	-	-	-	-	-	-
Wood County (part)	84	38	42	2	2	-	-	-	52 400
Albany city, Shackelford County	516	309	160	27	10	10	-	-	42 900
Aldine CDP, Harris County	2 163	801	1 095	208	42	10	7	-	58 500
Aledo city, Parker County	377	22	159	131	38	20	7	-	102 600
Alfred-South La Paloma CDP, Jim Wells County	40	30	10	-	-	-	-	-	35 000
Alice city, Jim Wells County	3 892	2 259	1 275	252	72	25	9	-	44 500
Alice Acres CDP, Jim Wells County	91	73	18	-	-	-	-	-	33 800
Allen city, Collin County	11 780	63	2 216	4 349	3 212	1 419	463	58	142 400
Alma town, Ellis County	39	18	11	4	4	2	-	-	53 000
Alpine city, Brewster County	1 031	358	504	124	39	-	6	-	63 400
Alto town, Cherokee County	215	142	64	3	6	-	-	-	40 100
Alto Bonito CDP, Starr County	89	59	30	-	-	-	-	-	31 600
Alton city, Hidalgo County	778	474	286	8	4	-	6	-	42 500
Alton North CDP, Hidalgo County	689	553	92	34	10	-	-	-	32 400
Alvarado city, Johnson County	579	281	270	19	4	-	-	5	51 000
Alvin city, Brazoria County	3 331	556	2 051	506	145	57	7	9	77 500
Alvord town, Wise County	227	94	112	12	6	3	-	-	54 600
Amarillo city	38 947	10 941	16 986	6 668	2 443	1 242	430	237	74 400
Potter County (part)	19 157	9 099	7 050	1 620	723	426	142	97	52 100
Randall County (part)	19 790	1 842	9 936	5 048	1 720	816	288	140	92 400
Ames city, Liberty County	252	136	95	11	4	6	-	-	46 900
Amherst city, Lamb County	192	159	29	4	-	-	-	-	25 500
Anahuac city, Chambers County	463	163	245	34	13	4	4	-	59 400
Anderson city, Grimes County	60	35	23	2	-	-	-	-	44 400
Anderson Mill CDP	1 780	-	647	1 018	89	11	15	-	108 500
Travis County (part)	44	-	16	28	-	-	-	-	105 400
Williamson County (part)	1 736	-	631	990	89	11	15	-	108 700
Andrews city, Andrews County	2 320	1 527	657	93	27	6	10	-	40 200
Angleton city, Brazoria County	3 919	997	2 370	317	177	51	-	7	67 600
Angus city, Navarro County	49	16	29	4	-	-	-	-	56 100
Anna city, Collin County	236	72	122	32	10	-	-	-	65 300
Annetta town, Parker County	304	2	11	116	84	76	15	-	161 700
Annetta North town, Parker County	68	-	4	18	8	16	11	11	220 000
Annetta South town, Parker County	150	-	24	46	41	27	12	-	156 000
Annona town, Red River County	68	51	17	-	-	-	-	-	27 500
Anson city, Jones County	627	516	107	4	-	-	-	-	29 900
Anthony town, El Paso County	404	139	245	12	8	-	-	-	57 900
Anton city, Hockley County	277	202	72	3	-	-	-	-	36 100
Appleby city, Nacogdoches County	106	24	71	4	7	-	-	-	69 100
Aquilla city, Hill County	36	25	11	-	-	-	-	-	33 300
Aransas Pass city	1 438	678	538	115	61	31	9	6	53 700
Aransas County (part)	128	85	39	4	-	-	-	-	37 100
Nueces County (part)	32	-	-	6	-	11	9	6	290 000
San Patricio County (part)	1 278	593	499	105	61	20	-	-	54 400
Archer City city, Archer County	498	331	133	16	8	6	2	2	40 400
Arcola city, Fort Bend County	157	72	57	14	8	4	2	-	53 400
Argyle city, Denton County	590	11	51	71	90	216	109	42	227 500
Arlington city, Tarrant County	63 091	3 283	30 750	17 525	6 823	3 283	1 070	357	96 400
Arp city, Smith County	223	115	92	9	2	3	-	2	48 400
Arroyo Alto CDP, Cameron County	80	70	10	-	-	-	-	-	35 600
Arroyo Colorado Estates CDP, Cameron County	113	70	43	-	-	-	-	-	39 800
Arroyo Gardens-La Tina Ranch CDP, Cameron County	140	125	15	-	-	-	-	-	25 200
Asherton city, Dimmit County	261	225	28	8	-	-	-	-	18 700
Aspermont town, Stonewall County	242	188	44	2	-	-	8	-	29 500
Atascocita CDP, Harris County	9 316	102	3 433	3 665	1 604	417	31	64	113 300
Athens city, Henderson County	2 128	699	866	231	226	77	29	-	67 400
Atlanta city, Cass County	1 400	642	629	106	23	-	-	-	53 600
Aubrey city, Denton County	342	32	215	70	17	8	-	-	82 300
Aurora town, Wise County	93	9	39	19	18	4	-	4	89 100
Austin city	104 794	4 130	33 071	27 192	15 664	14 762	7 064	2 911	124 700
Travis County (part)	102 973	4 130	32 753	26 406	15 282	14 456	7 052	2 894	124 500
Williamson County (part)	1 821	-	318	786	382	306	12	17	134 400
Austwell city, Refugio County	57	43	14	-	-	-	-	-	38 800
Avery town, Red River County	101	79	20	2	-	-	-	-	29 400
Avinger town, Cass County	120	100	18	2	-	-	-	-	32 300
Azle city	2 587	409	1 432	375	112	150	70	39	81 400
Parker County (part)	440	65	337	38	-	-	-	-	69 400
Tarrant County (part)	2 147	344	1 095	337	112	150	70	39	84 700

Table 26. **Home Value: 2000**—Con.

[Data based on a sample (except Tables 65-68). For information on confidentiality protection, coverage, sampling error, and nonsampling error, see Appendix G. For location of definitions, see "How to Use This Census Report"]

State County Place	Specified owner-occupied housing units	Value of home							
		Less than $50,000	$50,000 to $99,999	$100,000 to $149,999	$150,000 to $199,999	$200,000 to $299,999	$300,000 to $499,999	$500,000 or more	Median (dollars)
PLACE—Con.									
Bacliff CDP, Galveston County	1 166	449	430	150	54	32	17	34	60 800
Bailey city, Fannin County	40	23	9	5	-	3	-	-	39 300
Bailey's Prairie village, Brazoria County	196	9	35	81	35	22	14	-	135 600
Baird city, Callahan County	428	287	121	15	2	3	-	-	39 300
Balch Springs city, Dallas County	3 251	1 146	1 953	113	19	15	5	-	57 300
Balcones Heights city, Bexar County	210	61	140	9	-	-	-	-	67 400
Ballinger city, Runnels County	1 051	669	310	50	22	-	-	-	40 600
Balmorhea city, Reeves County	89	80	9	-	-	-	-	-	19 300
Bandera city, Bandera County	241	78	117	39	2	3	2	-	67 000
Bangs city, Brown County	355	257	92	6	-	-	-	-	35 700
Bardwell city, Ellis County	91	42	49	-	-	-	-	-	51 100
Barrett CDP, Harris County	644	295	279	62	8	-	-	-	52 800
Barry city, Navarro County	56	43	13	-	-	-	-	-	35 000
Barstow city, Ward County	122	118	2	2	-	-	-	-	12 400
Bartlett city	353	153	174	21	-	2	-	3	54 100
Bell County (part)	153	87	54	9	-	-	-	3	46 600
Williamson County (part)	200	66	120	12	-	2	-	-	58 900
Barton Creek CDP, Travis County	482	-	-	-	-	-	57	425	775 000
Bartonville town, Denton County	256	-	17	18	39	73	91	18	276 800
Bastrop city, Bastrop County	1 093	85	434	365	144	32	17	16	103 300
Batesville CDP, Zavala County	204	162	42	-	-	-	-	-	18 200
Bausell and Ellis CDP, Willacy County	11	5	6	-	-	-	-	-	90 800
Bay City city, Matagorda County	3 217	1 021	1 779	240	121	48	-	8	62 900
Bayou Vista city, Galveston County	667	16	287	230	101	22	11	-	105 600
Bayside town, Refugio County	114	64	35	12	-	-	-	3	44 600
Baytown city	12 440	3 731	6 331	1 578	502	211	70	17	66 800
Chambers County (part)	818	22	561	219	6	3	-	7	89 700
Harris County (part)	11 622	3 709	5 770	1 359	496	208	70	10	64 700
Bayview town, Cameron County	103	3	9	48	16	13	14	-	142 400
Beach City city, Chambers County	451	32	134	66	98	75	37	9	143 800
Bear Creek village, Hays County	124	-	1	5	18	64	36	-	241 300
Beasley city, Fort Bend County	143	67	60	14	-	-	-	2	53 500
Beaumont city, Jefferson County	25 207	9 556	10 344	2 991	1 029	717	446	124	62 500
Beckville city, Panola County	166	98	60	8	-	-	-	-	44 800
Bedford city, Tarrant County	10 730	103	3 618	4 227	2 025	711	46	-	116 300
Bee Cave village, Travis County	158	-	9	11	7	10	54	67	470 000
Beeville city, Bee County	2 428	1 479	867	25	42	15	-	-	44 300
Bellaire city, Harris County	4 805	56	251	776	1 031	777	1 157	757	233 200
Bellevue city, Clay County	84	65	17	2	-	-	-	-	36 200
Bellmead city, McLennan County	1 723	1 124	541	28	23	7	-	-	39 000
Bells town, Grayson County	296	98	144	46	3	5	-	-	67 200
Bellville city, Austin County	839	135	415	211	50	28	-	-	84 900
Belton city, Bell County	2 420	783	1 010	395	122	39	60	11	64 900
Benavides city, Duval County	400	326	68	-	4	2	-	-	24 100
Benbrook city, Tarrant County	5 466	143	3 218	1 373	376	322	34	-	91 100
Benjamin city, Knox County	78	63	8	4	-	-	-	3	25 700
Berryville town, Henderson County	200	52	112	27	3	6	-	-	71 300
Bertram city, Burnet County	273	75	159	32	7	-	-	-	67 800
Beverly Hills city, McLennan County	448	342	103	-	3	-	-	-	40 400
Bevil Oaks city, Jefferson County	444	23	279	98	15	25	4	-	90 400
Bigfoot CDP, Frio County	38	33	5	-	-	-	-	-	10 000-
Big Lake city, Reagan County	566	287	231	26	17	5	-	-	49 300
Big Sandy town, Upshur County	259	95	128	24	12	-	-	-	56 500
Big Spring city, Howard County	4 997	3 272	1 368	232	40	63	22	-	36 500
Big Wells city, Dimmit County	183	176	3	2	-	-	2	-	20 400
Bishop city, Nueces County	815	451	291	46	27	-	-	-	47 200
Bishop Hills town, Potter County	75	-	3	24	29	17	2	-	163 800
Bixby CDP, Cameron County	44	26	18	-	-	-	-	-	45 000
Blackwell city	100	89	11	-	-	-	-	-	23 100
Coke County (part)	-	-	-	-	-	-	-	-	-
Nolan County (part)	100	89	11	-	-	-	-	-	23 100
Blanco city, Blanco County	296	66	161	49	11	7	2	-	77 900
Blanket town, Brown County	94	76	14	2	-	2	-	-	36 000
Blessing CDP, Matagorda County	154	61	93	-	-	-	-	-	54 400
Bloomburg town, Cass County	92	49	33	10	-	-	-	-	42 500
Blooming Grove town, Navarro County	189	99	86	2	-	-	-	2	48 700
Bloomington CDP, Victoria County	351	250	97	4	-	-	-	-	35 500
Blossom city, Lamar County	382	253	123	4	2	-	-	-	39 600
Blue Berry Hill CDP, Bee County	124	107	17	-	-	-	-	-	30 300
Blue Mound city, Tarrant County	600	249	340	9	2	-	-	-	53 500
Blue Ridge city, Collin County	121	69	44	6	2	-	-	-	46 900
Bluetown-Iglesia Antigua CDP, Cameron County	116	90	23	-	-	3	-	-	35 000
Blum town, Hill County	74	51	21	2	-	-	-	-	35 000
Boerne city, Kendall County	1 339	93	405	506	197	104	25	9	114 500
Bogata city, Red River County	340	253	74	11	-	-	-	2	29 600
Boling-Iago CDP, Wharton County	254	183	64	7	-	-	-	-	40 800
Bolivar Peninsula CDP, Galveston County	1 237	506	544	98	66	16	2	5	56 900
Bonham city, Fannin County	1 492	790	557	113	9	23	-	-	47 900
Bonney village, Brazoria County	11	7	4	-	-	-	-	-	47 000
Booker town	289	168	96	23	2	-	-	-	45 200
Lipscomb County (part)	287	166	96	23	2	-	-	-	45 200
Ochiltree County (part)	2	2	-	-	-	-	-	-	45 000
Borger city, Hutchinson County	3 797	2 358	1 082	201	104	41	7	4	40 400
Botines CDP, Webb County	5	5	-	-	-	-	-	-	45 000
Bovina city, Parmer County	329	244	78	2	5	-	-	-	31 600

Table 26. **Home Value: 2000**—Con.

[Data based on a sample (except Tables 65-68). For information on confidentiality protection, coverage, sampling error, and nonsampling error, see Appendix G. For location of definitions, see "How to Use This Census Report"]

State County Place	Specified owner-occupied housing units	Value of home							
		Less than $50,000	$50,000 to $99,999	$100,000 to $149,999	$150,000 to $199,999	$200,000 to $299,999	$300,000 to $499,999	$500,000 or more	Median (dollars)
PLACE—Con.									
Bowie city, Montague County	1 317	531	673	81	15	9	8	-	56 500
Box Canyon-Amistad CDP, Val Verde County	12	2	8	2	-	-	-	-	75 000
Boyd town, Wise County	197	67	89	29	12	-	-	-	66 800
Brackettville city, Kinney County	359	280	59	15	5	-	-	-	26 500
Brady city, McCulloch County	1 361	915	328	80	22	-	-	16	31 300
Brazoria city, Brazoria County	567	236	279	39	10	3	-	-	54 900
Breckenridge city, Stephens County	1 274	814	355	47	42	6	10	-	37 000
Bremond city, Robertson County	205	117	71	11	2	4	-	-	45 500
Brenham city, Washington County	2 851	468	1 647	476	116	95	30	19	77 000
Briar CDP	901	94	377	215	118	71	26	-	97 800
Parker County (part)	58	22	17	19	-	-	-	-	67 000
Tarrant County (part)	730	37	331	162	103	71	26	-	99 700
Wise County (part)	113	35	29	34	15	-	-	-	69 200
Briarcliff village, Travis County	308	-	36	104	83	27	48	10	156 500
Briaroaks city, Johnson County	155	4	34	89	25	3	-	-	117 600
Bridge City city, Orange County	2 129	460	1 280	311	73	5	-	-	70 000
Bridgeport city, Wise County	726	264	334	66	28	34	-	-	63 100
Broaddus town, San Augustine County	45	32	11	2	-	-	-	-	34 000
Bronte town, Coke County	270	154	111	3	-	-	-	2	44 100
Brookshire city, Waller County	403	170	180	31	5	15	2	-	54 300
Brookside Village city, Brazoria County	466	78	174	137	43	32	2	-	96 300
Browndell city, Jasper County	24	14	2	2	-	6	-	-	37 500
Brownfield city, Terry County	1 988	1 174	696	47	61	10	-	-	43 000
Brownsboro city, Henderson County	148	55	73	16	4	-	-	-	58 600
Brownsville city, Cameron County	20 258	9 488	8 391	1 476	528	220	121	34	53 000
Brownwood city, Brown County	4 045	2 373	1 273	293	43	48	15	-	43 500
Bruceville-Eddy city	274	97	158	19	-	-	-	-	62 200
Falls County (part)	-	-	-	-	-	-	-	-	-
McLennan County (part)	274	97	158	19	-	-	-	-	62 200
Brundage CDP, Dimmit County	-	-	-	-	-	-	-	-	-
Bruni CDP, Webb County	97	67	30	-	-	-	-	-	36 000
Brushy Creek CDP, Williamson County	4 437	33	440	1 456	1 332	1 117	52	7	160 600
Bryan city, Brazos County	9 593	2 083	4 655	2 020	604	164	53	14	78 900
Bryson city, Jack County	120	109	9	2	-	-	-	-	32 300
Buchanan Dam CDP, Llano County	475	46	194	148	-	53	22	12	99 600
Buckholts town, Milam County	86	64	12	10	-	-	-	-	35 800
Buda city, Hays County	724	23	270	249	166	16	-	-	111 500
Buffalo city, Leon County	322	171	124	21	2	4	-	-	47 900
Buffalo Gap town, Taylor County	98	42	42	9	5	-	-	-	57 800
Buffalo Springs village, Lubbock County	163	76	71	14	-	2	-	-	51 800
Bullard town	289	70	183	33	3	-	-	-	74 700
Cherokee County (part)	4	-	3	-	1	-	-	-	70 000
Smith County (part)	285	70	180	33	2	-	-	-	74 700
Bulverde city, Comal County	1 131	9	91	336	404	265	26	-	161 800
Buna CDP, Jasper County	431	149	185	72	7	18	-	-	64 800
Bunker Hill Village city, Harris County	1 162	-	5	12	7	62	388	688	566 900
Burkburnett city, Wichita County	2 670	878	1 238	454	63	8	8	21	63 000
Burke city, Angelina County	49	35	7	5	2	-	-	-	38 000
Burleson city	5 386	454	3 456	1 065	243	154	8	6	82 200
Johnson County (part)	4 297	419	2 889	663	199	121	-	6	77 800
Tarrant County (part)	1 089	35	567	402	44	33	8	-	97 100
Burnet city, Burnet County	868	230	458	106	33	29	12	-	67 100
Burton town, Washington County	94	38	32	11	6	7	-	-	73 300
Butterfield CDP, El Paso County	-	-	-	-	-	-	-	-	-
Byers city, Clay County	152	97	47	6	2	-	-	-	38 200
Bynum town, Hill County	50	38	10	-	-	-	2	-	33 600
Cactus city, Moore County	77	58	19	-	-	-	-	-	32 500
Caddo Mills city, Hunt County	284	138	105	36	5	-	-	-	51 000
Caldwell city, Burleson County	744	326	282	69	55	12	-	-	56 000
Callisburg city, Cooke County	52	13	28	9	-	2	-	-	80 000
Calvert city, Robertson County	258	162	81	15	-	-	-	-	42 000
Cameron city, Milam County	1 212	679	457	69	7	-	-	-	45 600
Cameron Park CDP, Cameron County	830	741	89	-	-	-	-	-	28 400
Campbell city, Hunt County	164	78	77	5	4	-	-	-	51 700
Camp Swift CDP, Bastrop County	458	112	255	85	6	-	-	-	68 400
Camp Wood city, Real County	104	80	24	-	-	-	-	-	26 400
Canadian city, Hemphill County	555	254	231	43	13	9	3	2	52 900
Caney City town, Henderson County	51	21	19	-	-	11	-	-	54 500
Canton city, Van Zandt County	799	129	517	94	27	18	9	5	69 400
Cantu Addition CDP, Brooks County	20	20	-	-	-	-	-	-	12 500
Canutillo CDP, El Paso County	540	307	172	57	-	-	4	-	47 100
Canyon city, Randall County	2 164	210	1 171	535	161	69	18	-	88 800
Canyon Lake CDP, Comal County	3 914	277	1 744	962	519	239	126	47	98 100
Carbon town, Eastland County	63	53	5	5	-	-	-	-	24 800
Carl's Corner town, Hill County	5	-	2	3	-	-	-	-	104 200
Carmine city, Fayette County	53	10	31	12	-	-	-	-	75 000
Carrizo Hill CDP, Dimmit County	62	56	6	-	-	-	-	-	22 500
Carrizo Springs city, Dimmit County	1 089	775	284	27	3	-	-	-	33 800
Carrollton city	24 015	112	6 127	10 646	4 885	1 929	271	45	125 900
Collin County (part)	-	-	-	-	-	-	-	-	-
Dallas County (part)	9 114	83	3 654	3 197	1 550	576	31	23	113 000
Denton County (part)	14 901	29	2 473	7 449	3 335	1 353	240	22	131 900

Table 26. **Home Value: 2000**—Con.

[Data based on a sample (except Tables 65-68). For information on confidentiality protection, coverage, sampling error, and nonsampling error, see Appendix G. For location of definitions, see "How to Use This Census Report"]

State County Place	Specified owner-occupied housing units	Value of home							
		Less than $50,000	$50,000 to $99,999	$100,000 to $149,999	$150,000 to $199,999	$200,000 to $299,999	$300,000 to $499,999	$500,000 or more	Median (dollars)
PLACE—Con.									
Carthage city, Panola County	1 560	599	729	160	32	40	-	-	60 400
Castle Hills city, Bexar County	1 326	38	225	509	230	222	96	6	141 500
Castroville city, Medina County	594	125	208	172	69	9	11	-	88 700
Catarina CDP, Dimmit County	18	18	-	-	-	-	-	-	10 000-
Cedar Hill city	8 386	281	4 483	2 591	439	338	225	29	96 200
Dallas County (part)	8 377	281	4 483	2 591	430	338	225	29	96 100
Ellis County (part)	9	-	-	-	9	-	-	-	162 500
Cedar Park city	6 787	66	1 366	3 328	1 508	486	33	-	128 100
Travis County (part)	-	-	-	-	-	-	-	-	-
Williamson County (part)	6 787	66	1 366	3 328	1 508	486	33	-	128 100
Celeste city, Hunt County	194	119	71	2	2	-	-	-	44 400
Celina town, Collin County	391	96	198	52	26	13	3	3	73 600
Center city, Shelby County	905	383	378	115	29	-	-	-	57 900
Centerville city, Leon County	217	90	99	24	2	2	-	-	57 400
Central Gardens CDP, Jefferson County	1 138	141	549	237	115	67	18	11	83 000
Cesar Chavez CDP, Hidalgo County	220	88	70	40	6	16	-	-	71 600
Chandler city, Henderson County	552	70	216	212	43	6	5	-	98 100
Channelview CDP, Harris County	5 287	887	3 890	465	22	13	-	10	65 900
Channing city, Hartley County	70	48	14	8	-	-	-	-	42 400
Charlotte city, Atascosa County	301	244	51	4	-	-	-	2	25 900
Chester town, Tyler County	67	46	21	-	-	-	-	-	38 900
Chico city, Wise County	202	84	92	22	2	2	-	-	55 300
Childress city, Childress County	1 347	790	465	41	27	24	-	-	43 900
Chillicothe city, Hardeman County	201	179	22	-	-	-	-	-	21 100
China city, Jefferson County	299	114	159	12	8	6	-	-	58 500
China Grove town, Bexar County	370	7	118	158	69	18	-	-	115 800
Chireno city, Nacogdoches County	46	25	14	3	2	-	-	2	45 000
Christine town, Atascosa County	59	52	5	2	-	-	-	-	24 300
Christoval CDP, Tom Green County	75	34	32	-	-	4	2	3	58 800
Chula Vista-Orason CDP, Cameron County	43	23	10	-	10	-	-	-	49 000
Chula Vista-River Spur CDP, Zavala County	67	58	9	-	-	-	-	-	19 500
Cibolo city	801	89	211	246	191	64	-	-	127 400
Bexar County (part)	-	-	-	-	-	-	-	-	-
Guadalupe County (part)	801	89	211	246	191	64	-	-	127 400
Cienegas Terrace CDP, Val Verde County	423	271	141	-	-	11	-	-	36 200
Cinco Ranch CDP	3 088	-	20	494	1 034	1 046	440	54	199 800
Fort Bend County (part)	2 485	-	10	288	928	822	383	54	201 500
Harris County (part)	603	-	10	206	106	224	57	-	193 100
Circle D-KC Estates CDP, Bastrop County	468	51	147	199	39	22	-	10	108 300
Cisco city, Eastland County	1 020	888	124	8	-	-	-	-	26 000
Citrus City CDP, Hidalgo County	135	84	37	8	-	-	-	6	33 500
Clarendon city, Donley County	473	254	193	22	2	2	-	-	46 700
Clarksville city, Red River County	885	631	230	24	-	-	-	-	31 600
Clarksville City city	163	38	93	14	13	5	-	-	74 100
Gregg County (part)	163	38	93	14	13	5	-	-	74 100
Upshur County (part)	-	-	-	-	-	-	-	-	-
Claude city, Armstrong County	317	128	147	32	4	6	-	-	60 400
Clear Lake Shores city, Galveston County	343	6	92	107	56	59	12	11	131 400
Cleburne city, Johnson County	5 774	1 893	2 679	813	242	95	47	5	65 100
Cleveland city, Liberty County	1 109	583	472	50	-	-	-	4	48 200
Clifton city, Bosque County	783	353	341	70	13	-	6	-	53 700
Clint town, El Paso County	204	59	107	35	3	-	-	-	68 300
Cloverleaf CDP, Harris County	3 415	590	2 020	707	72	13	-	13	84 600
Clute city, Brazoria County	1 314	703	519	53	23	16	-	-	48 400
Clyde city, Callahan County	823	330	435	30	25	3	-	-	59 100
Coahoma town, Howard County	228	143	77	8	-	-	-	-	39 200
Cockrell Hill city, Dallas County	573	216	335	13	-	-	-	9	54 800
Coffee City town, Henderson County	35	7	10	11	4	3	-	-	101 800
Coldspring city, San Jacinto County	134	38	75	19	2	-	-	-	65 800
Coleman city, Coleman County	1 361	980	266	74	15	16	-	10	32 700
College Station city, Brazos County	6 681	185	2 279	2 053	1 091	792	202	79	119 500
Colleyville city, Tarrant County	5 907	26	250	539	923	1 862	1 901	406	267 100
Collinsville town, Grayson County	289	82	184	15	8	-	-	-	64 000
Colmesneil city, Tyler County	116	64	46	6	-	-	-	-	45 700
Colorado City city, Mitchell County	1 018	784	196	31	-	7	-	-	29 300
Columbus city, Colorado County	776	183	366	132	42	37	5	11	79 700
Comanche city, Comanche County	996	604	341	44	7	-	-	-	42 200
Combes town, Cameron County	525	226	260	32	4	3	-	-	55 100
Combine city	337	17	84	88	87	41	12	8	140 100
Dallas County (part)	32	9	23	-	-	-	-	-	73 300
Kaufman County (part)	305	8	61	88	87	41	12	8	147 800
Comfort CDP, Kendall County	309	105	100	70	19	8	7	-	59 300
Commerce city, Hunt County	1 042	451	478	99	-	14	-	-	59 000
Como town, Hopkins County	106	75	29	2	-	-	-	-	36 700
Concepcion CDP, Duval County	27	23	4	-	-	-	-	-	16 900
Conroe city, Montgomery County	4 972	966	2 574	908	274	168	56	26	78 500
Converse city, Bexar County	2 580	352	1 739	442	40	-	7	-	78 800
Cool city, Parker County	30	6	16	2	2	-	3	1	74 300
Coolidge town, Limestone County	169	144	22	3	-	-	-	-	23 800
Cooper city, Delta County	472	334	134	4	-	-	-	-	36 300
Coppell city	8 948	65	447	1 889	1 709	2 888	1 762	188	210 700
Dallas County (part)	8 892	58	447	1 889	1 685	2 863	1 762	188	210 900
Denton County (part)	56	7	-	-	24	25	-	-	194 600

Table 26. **Home Value: 2000**—Con.

[Data based on a sample (except Tables 65-68). For information on confidentiality protection, coverage, sampling error, and nonsampling error, see Appendix G. For location of definitions, see "How to Use This Census Report"]

State County Place	Specified owner-occupied housing units	Value of home							
		Less than $50,000	$50,000 to $99,999	$100,000 to $149,999	$150,000 to $199,999	$200,000 to $299,999	$300,000 to $499,999	$500,000 or more	Median (dollars)
PLACE—Con.									
Copperas Cove city	5 098	551	3 665	771	73	38	-	-	72 600
Bell County (part)	-	-	-	-	-	-	-	-	-
Coryell County (part)	5 082	551	3 652	770	71	38	-	-	72 600
Lampasas County (part)	16	-	13	1	2	-	-	-	83 800
Copper Canyon town, Denton County	328	-	12	21	110	84	66	35	225 000
Corinth city, Denton County	3 593	17	553	1 399	1 001	481	134	8	145 000
Corpus Christi city	53 609	14 232	26 586	7 382	2 734	1 888	556	231	72 100
Kleberg County (part)	-	-	-	-	-	-	-	-	-
Nueces County (part)	53 609	14 232	26 586	7 382	2 734	1 888	556	231	72 100
San Patricio County (part)	-	-	-	-	-	-	-	-	-
Corral City town, Denton County	-	-	-	-	-	-	-	-	-
Corrigan town, Polk County	255	159	74	15	5	2	-	-	39 100
Corsicana city, Navarro County	4 708	2 055	1 969	389	142	97	50	6	57 300
Cottonwood city, Kaufman County	33	3	20	6	2	-	2	-	80 700
Cottonwood Shores city, Burnet County	195	89	79	18	9	-	-	-	52 700
Cotulla city, La Salle County	670	517	139	-	14	-	-	-	23 100
Cove city, Chambers County	50	2	11	27	5	5	-	-	113 000
Covington city, Hill County	68	38	26	2	-	2	-	-	43 300
Coyanosa CDP, Pecos County	17	17	-	-	-	-	-	-	13 000
Coyote Acres CDP, Jim Wells County	31	11	15	5	-	-	-	-	54 500
Crandall city, Kaufman County	693	107	275	240	53	18	-	-	91 900
Crane city, Crane County	826	593	203	13	3	9	5	-	37 500
Cranfills Gap city, Bosque County	85	56	20	9	-	-	-	-	38 100
Crawford town, McLennan County	167	80	70	14	3	-	-	-	51 300
Creedmoor city, Travis County	40	8	19	9	4	-	-	-	92 200
Crockett city, Houston County	1 355	782	448	52	29	33	11	-	46 400
Crosby CDP, Harris County	326	96	168	52	10	-	-	-	71 500
Crosbyton city, Crosby County	428	306	109	11	-	2	-	-	34 300
Cross Mountain CDP, Bexar County	410	-	49	68	52	116	115	10	229 500
Cross Plains town, Callahan County	266	203	51	12	-	-	-	-	29 000
Cross Roads town, Denton County	125	12	19	18	10	46	18	2	208 000
Cross Timber town, Johnson County	62	9	25	20	2	6	-	-	97 500
Crowell city, Foard County	319	254	60	5	-	-	-	-	25 900
Crowley city	1 762	107	1 386	150	65	43	11	-	70 500
Johnson County (part)	-	-	-	-	-	-	-	-	-
Tarrant County (part)	1 762	107	1 386	150	65	43	11	-	70 500
Crystal City city, Zavala County	1 239	998	196	26	11	8	-	-	27 800
Cuero city, DeWitt County	1 223	702	383	88	38	7	-	5	43 200
Cuevitas CDP, Hidalgo County	7	7	-	-	-	-	-	-	12 500
Cumby city, Hopkins County	140	113	20	6	-	1	-	-	35 700
Cumings CDP, Fort Bend County	70	40	19	11	-	-	-	-	40 000
Cuney town, Cherokee County	25	17	8	-	-	-	-	-	34 200
Cushing city, Nacogdoches County	98	48	45	5	-	-	-	-	51 400
Cut and Shoot town, Montgomery County	160	42	92	14	8	2	2	-	65 800
Daingerfield town, Morris County	629	412	172	41	-	4	-	-	39 200
Daisetta city, Liberty County	186	143	33	6	2	-	-	2	34 000
Dalhart city	1 639	623	657	267	68	24	-	-	62 400
Dallam County (part)	876	561	315	-	-	-	-	-	44 300
Hartley County (part)	763	62	342	267	68	24	-	-	98 100
Dallas city	173 568	33 199	62 656	24 779	18 660	17 654	10 616	6 004	89 800
Collin County (part)	7 624	48	165	1 252	2 349	1 989	1 282	539	200 000
Dallas County (part)	164 170	33 151	62 143	22 746	15 963	15 401	9 301	5 465	86 000
Denton County (part)	1 768	-	348	775	348	264	33	-	130 700
Kaufman County (part)	-	-	-	-	-	-	-	-	-
Rockwall County (part)	6	-	-	6	-	-	-	-	112 500
Dalworthington Gardens city, Tarrant County	547	-	97	48	116	92	148	46	213 900
Damon CDP, Brazoria County	99	53	37	7	2	-	-	-	47 100
Danbury city, Brazoria County	404	106	247	41	10	-	-	-	64 900
Darrouzett town, Lipscomb County	102	76	26	-	-	-	-	-	32 500
Dawson town, Navarro County	199	139	57	2	-	1	-	-	36 100
Dayton city, Liberty County	961	248	448	139	98	28	-	-	75 900
Dayton Lakes city, Liberty County	27	24	3	-	-	-	-	-	17 300
Dean city, Clay County	74	18	38	13	5	-	-	-	75 000
Decatur city, Wise County	1 032	195	584	181	58	7	7	-	80 000
Deer Park city, Harris County	7 259	338	4 452	1 742	472	219	16	20	90 900
De Kalb city, Bowie County	420	253	144	14	9	-	-	-	37 900
De Leon city, Comanche County	539	380	150	9	-	-	-	-	38 000
Dell City city, Hudspeth County	79	68	7	4	-	-	-	-	27 900
Del Mar Heights CDP, Cameron County	44	35	-	9	-	-	-	-	10 000-
Del Rio city, Val Verde County	6 072	2 481	2 758	517	217	91	-	8	59 700
Del Sol-Loma Linda CDP, San Patricio County	91	69	16	6	-	-	-	-	37 700
Denison city, Grayson County	5 632	2 625	2 358	405	144	71	29	-	52 600
Denton city, Denton County	11 096	622	4 568	3 745	1 185	753	191	32	103 800
Denver City town	743	529	184	14	-	16	-	-	35 900
Gaines County (part)	-	-	-	-	-	-	-	-	-
Yoakum County (part)	743	529	184	14	-	16	-	-	35 900
Deport city	147	99	48	-	-	-	-	-	40 600
Lamar County (part)	138	93	45	-	-	-	-	-	38 800
Red River County (part)	9	6	3	-	-	-	-	-	46 300
DeSoto city, Dallas County	9 098	172	3 475	3 551	1 252	406	175	67	110 600
Detroit town, Red River County	154	98	50	6	-	-	-	-	40 500
Devers city, Liberty County	68	42	22	4	-	-	-	-	38 600
Devine city, Medina County	824	402	372	21	9	-	-	20	51 100
Deweyville CDP, Newton County	261	119	113	29	-	-	-	-	52 600

Table 26. **Home Value: 2000**—Con.

[Data based on a sample (except Tables 65-68). For information on confidentiality protection, coverage, sampling error, and nonsampling error, see Appendix G. For location of definitions, see "How to Use This Census Report"]

State County Place	Specified owner-occupied housing units	Value of home							
		Less than $50,000	$50,000 to $99,999	$100,000 to $149,999	$150,000 to $199,999	$200,000 to $299,999	$300,000 to $499,999	$500,000 or more	Median (dollars)
PLACE—Con.									
Diboll city, Angelina County	738	377	317	33	8	3	-	-	48 800
Dickens city, Dickens County	89	77	12	-	-	-	-	-	26 700
Dickinson city, Galveston County	3 418	473	1 848	694	232	141	23	7	83 400
Dilley city, Frio County	423	360	63	-	-	-	-	-	26 100
Dimmitt city, Castro County	935	480	357	50	23	25	-	-	48 900
Dodd City town, Fannin County	66	46	16	4	-	-	-	-	38 300
Dodson town, Collingsworth County	41	30	10	-	-	-	1	-	10 000-
Doffing CDP, Hidalgo County	585	407	157	21	-	-	-	-	29 400
Domino town, Cass County	14	7	7	-	-	-	-	-	45 000
Donna city, Hidalgo County	2 161	1 316	697	88	26	17	17	-	43 000
Doolittle CDP, Hidalgo County	290	175	65	18	32	-	-	-	39 600
Dorchester town, Grayson County	23	4	9	10	-	-	-	-	92 500
Double Oak town, Denton County	651	2	8	19	119	318	171	14	248 500
Douglassville town, Cass County	52	28	19	5	-	-	-	-	48 200
Doyle CDP, San Patricio County	55	15	30	10	-	-	-	-	61 500
Dripping Springs city, Hays County	258	13	50	73	72	37	8	5	145 600
Driscoll city, Nueces County	153	107	39	7	-	-	-	-	29 200
Dublin city, Erath County	587	364	138	73	-	12	-	-	43 000
Dumas city, Moore County	2 884	1 084	1 295	339	141	18	7	-	62 500
Duncanville city, Dallas County	8 919	527	5 034	2 300	565	376	100	17	88 700
Eagle Lake city, Colorado County	767	473	214	40	11	18	11	-	40 100
Eagle Mountain CDP, Tarrant County	1 857	26	108	560	571	260	227	105	165 800
Eagle Pass city, Maverick County	3 629	1 214	1 957	371	62	17	-	8	62 500
Early city, Brown County	654	215	328	88	19	4	-	-	60 700
Earth city, Lamb County	297	222	61	10	4	-	-	-	25 200
East Bernard CDP, Wharton County	394	132	207	55	-	-	-	-	59 600
Eastland city, Eastland County	909	502	325	66	-	7	9	-	45 400
East Mountain city, Upshur County	123	62	47	8	6	-	-	-	49 600
Easton city	72	30	38	-	4	-	-	-	62 100
Gregg County (part)	66	24	38	-	4	-	-	-	63 700
Rusk County (part)	6	6	-	-	-	-	-	-	42 500
East Tawakoni city, Rains County	263	87	129	41	6	-	-	-	62 900
Ector city, Fannin County	112	43	60	7	-	2	-	-	62 400
Edcouch city, Hidalgo County	591	430	153	4	4	-	-	-	32 900
Eden city, Concho County	310	197	99	8	6	-	-	-	41 900
Edgecliff Village town, Tarrant County	925	-	707	183	22	13	-	-	83 600
Edgewater-Paisano CDP, San Patricio County	26	2	24	-	-	-	-	-	55 800
Edgewood town, Van Zandt County	307	88	173	39	5	2	-	-	63 000
Edinburg city, Hidalgo County	7 225	2 565	3 518	676	259	144	54	9	63 500
Edmonson town, Hale County	22	15	7	-	-	-	-	-	38 800
Edna city, Jackson County	1 163	588	446	61	47	21	-	-	49 600
Edom city, Van Zandt County	53	14	27	7	3	-	-	2	70 600
Edroy CDP, San Patricio County	74	47	27	-	-	-	-	-	42 900
Eidson Road CDP, Maverick County	1 328	982	335	11	-	-	-	-	37 800
Elbert CDP, Throckmorton County	19	17	2	-	-	-	-	-	14 800
El Camino Angosto CDP, Cameron County	25	8	8	9	-	-	-	-	55 600
El Campo city, Wharton County	2 196	935	897	196	104	48	16	-	57 400
El Cenizo city, Webb County	456	403	51	2	-	-	-	-	28 200
Eldorado city, Schleicher County	390	242	124	18	6	-	-	-	41 900
Electra city, Wichita County	859	698	139	9	13	-	-	-	28 400
Elgin city	1 157	300	612	174	38	33	-	-	75 200
Bastrop County (part)	1 157	300	612	174	38	33	-	-	75 200
Travis County (part)	-	-	-	-	-	-	-	-	-
El Indio CDP, Maverick County	44	44	-	-	-	-	-	-	21 700
Elkhart town, Anderson County	231	135	79	12	2	3	-	-	45 000
El Lago city, Harris County	847	-	149	450	172	50	11	15	128 500
Elm Creek CDP, Maverick County	205	95	110	-	-	-	-	-	53 300
Elmendorf city, Bexar County	98	54	35	6	3	-	-	-	46 400
El Paso city, El Paso County	102 012	14 635	66 867	12 341	4 377	2 523	933	336	71 300
El Refugio CDP, Starr County	59	19	40	-	-	-	-	-	55 800
Elsa city, Hidalgo County	905	683	205	8	-	-	-	9	36 000
Emhouse town, Navarro County	27	23	4	-	-	-	-	-	32 500
Emory city, Rains County	203	103	85	8	7	-	-	-	49 300
Encantada-Ranchito El Calaboz CDP, Cameron County	357	283	57	13	4	-	-	-	29 300
Enchanted Oaks town, Henderson County	203	-	56	109	28	10	-	-	126 700
Encinal city, La Salle County	124	114	7	-	-	-	-	3	18 200
Encino CDP, Brooks County	39	31	-	8	-	-	-	-	13 600
Ennis city, Ellis County	3 065	766	1 658	425	93	103	20	-	71 100
Escobares CDP, Starr County	379	265	114	-	-	-	-	-	40 600
Estelline town, Hall County	46	46	-	-	-	-	-	-	18 600
Euless city, Tarrant County	8 006	323	4 146	2 697	724	99	17	-	94 900
Eureka city, Navarro County	48	16	29	3	-	-	-	-	61 700
Eustace city, Henderson County	192	99	74	19	-	-	-	-	49 500
Evadale CDP, Jasper County	289	151	106	28	4	-	-	-	48 200
Evant town	109	74	31	-	2	-	-	2	35 200
Coryell County (part)	68	62	4	-	2	-	-	-	32 100
Hamilton County (part)	41	12	27	-	-	-	-	2	58 500
Everman city, Tarrant County	1 442	544	884	8	6	-	-	-	54 500
Fabens CDP, El Paso County	993	602	371	20	-	-	-	-	43 600
Fairchilds village, Fort Bend County	117	6	51	31	19	6	4	-	102 500
Fairfield city, Freestone County	692	295	346	16	24	7	-	4	54 800
Fair Oaks Ranch city	1 644	19	8	7	310	663	534	103	269 800
Bexar County (part)	1 349	19	8	7	267	570	423	55	264 300
Comal County (part)	82	-	-	-	-	-	63	19	395 300
Kendall County (part)	213	-	-	-	43	93	48	29	252 400

Table 26. **Home Value: 2000**—Con.

[Data based on a sample (except Tables 65-68). For information on confidentiality protection, coverage, sampling error, and nonsampling error, see Appendix G.
For location of definitions, see "How to Use This Census Report"]

State County Place	Specified owner-occupied housing units	Value of home							
		Less than $50,000	$50,000 to $99,999	$100,000 to $149,999	$150,000 to $199,999	$200,000 to $299,999	$300,000 to $499,999	$500,000 or more	Median (dollars)
PLACE—Con.									
Fairview town, Collin County	692	12	49	37	79	156	243	116	312 400
Falcon Heights CDP, Starr County	90	72	18	-	-	-	-	-	35 000
Falcon Lake Estates CDP, Zapata County	123	39	81	-	3	-	-	-	57 300
Falcon Mesa CDP, Zapata County	106	63	43	-	-	-	-	-	40 000
Falcon Village CDP, Starr County	-	-	-	-	-	-	-	-	-
Falfurrias city, Brooks County	1 106	796	299	-	-	11	-	-	31 500
Falls City city, Karnes County	145	84	47	8	2	-	4	-	43 900
Falman-County Acres CDP, San Patricio County	9	-	9	-	-	-	-	-	85 000
Farmers Branch city, Dallas County	6 274	46	3 138	1 800	686	384	185	35	99 200
Farmersville city, Collin County	666	195	358	51	42	16	4	-	67 800
Farwell city, Parmer County	362	174	149	22	15	2	-	-	51 400
Fate city, Rockwall County	140	48	36	16	10	30	-	-	76 000
Fayetteville city, Fayette County	84	14	55	8	3	4	-	-	72 700
Faysville CDP, Hidalgo County	44	22	22	-	-	-	-	-	50 000
Ferris city	401	209	175	12	3	2	-	-	49 100
Dallas County (part)	-	-	-	-	-	-	-	-	-
Ellis County (part)	401	209	175	12	3	2	-	-	49 100
Fifth Street CDP, Fort Bend County	194	110	68	11	5	-	-	-	44 800
Flatonia town, Fayette County	244	105	83	32	14	6	4	-	57 100
Florence city, Williamson County	204	51	125	21	5	-	2	-	70 600
Floresville city, Wilson County	1 101	384	553	131	33	-	-	-	63 500
Flowella CDP, Brooks County	50	50	-	-	-	-	-	-	20 800
Flower Mound town	14 404	27	557	4 115	3 880	4 230	1 248	347	183 500
Denton County (part)	14 404	27	557	4 115	3 880	4 230	1 248	347	183 500
Tarrant County (part)	-	-	-	-	-	-	-	-	-
Floydada city, Floyd County	931	613	259	49	10	-	-	-	32 100
Follett city, Lipscomb County	119	77	38	4	-	-	-	-	42 000
Forest Hill city, Tarrant County	2 889	994	1 787	79	9	13	7	-	56 000
Forney city, Kaufman County	1 356	49	744	455	85	-	23	-	93 000
Forsan city, Howard County	43	33	10	-	-	-	-	-	40 400
Fort Bliss CDP, El Paso County	25	-	25	-	-	-	-	-	61 700
Fort Davis CDP, Jeff Davis County	188	80	68	10	15	9	-	6	60 000
Fort Hancock CDP, Hudspeth County	233	199	31	3	-	-	-	-	27 900
Fort Hood CDP	39	15	24	-	-	-	-	-	72 600
Bell County (part)	22	15	7	-	-	-	-	-	47 300
Coryell County (part)	17	-	17	-	-	-	-	-	75 000
Fort Stockton city, Pecos County	1 608	892	601	65	26	12	12	-	44 900
Fort Worth city	101 595	31 517	42 708	14 852	6 291	3 413	1 885	929	71 100
Denton County (part)	10	-	10	-	-	-	-	-	66 300
Tarrant County (part)	101 585	31 517	42 698	14 852	6 291	3 413	1 885	929	71 100
Four Corners CDP, Fort Bend County	535	60	75	157	204	26	13	-	143 600
Fowlerton CDP, La Salle County	31	31	-	-	-	-	-	-	30 300
Franklin city, Robertson County	252	119	120	4	3	4	2	-	51 700
Frankston town, Anderson County	264	88	116	45	15	-	-	-	66 700
Fredericksburg city, Gillespie County	2 282	135	1 157	547	256	145	42	-	91 300
Freeport city, Brazoria County	2 119	1 588	435	68	14	14	-	-	35 700
Freer city, Duval County	617	443	137	33	4	-	-	-	31 300
Fresno CDP, Fort Bend County	1 220	243	320	505	116	36	-	-	103 600
Friendswood city	7 594	79	2 737	1 928	1 323	1 074	382	71	124 500
Galveston County (part)	5 795	52	1 220	1 739	1 283	1 048	382	71	146 700
Harris County (part)	1 799	27	1 517	189	40	26	-	-	81 000
Friona city, Parmer County	777	377	340	30	30	-	-	-	51 300
Frisco city	9 377	108	687	3 333	3 085	990	647	527	157 200
Collin County (part)	8 299	102	661	3 326	2 940	752	325	193	150 800
Denton County (part)	1 078	6	26	7	145	238	322	334	379 100
Fritch city	684	328	323	17	12	4	-	-	52 600
Hutchinson County (part)	681	328	320	17	12	4	-	-	52 300
Moore County (part)	3	-	3	-	-	-	-	-	95 000
Fronton CDP, Starr County	112	89	23	-	-	-	-	-	19 200
Frost city, Navarro County	145	109	20	12	-	4	-	-	35 600
Fruitvale city, Van Zandt County	62	28	32	2	-	-	-	-	54 300
Fulshear city, Fort Bend County	147	41	23	10	27	27	19	-	146 900
Fulton town, Aransas County	216	53	109	24	16	10	-	4	74 700
Gainesville city, Cooke County	3 133	1 319	1 462	205	95	39	7	6	56 000
Galena Park city, Harris County	2 126	1 264	846	16	-	-	-	-	46 100
Gallatin city, Cherokee County	59	31	19	6	3	-	-	-	48 300
Galveston city, Galveston County	9 002	2 102	4 323	1 246	596	434	245	56	73 800
Ganado city, Jackson County	431	203	186	29	11	2	-	-	52 000
Garceno CDP, Starr County	287	222	48	17	-	-	-	-	33 100
Gardendale CDP, Ector County	192	47	77	55	7	6	-	-	81 700
Garden Ridge city, Comal County	610	7	8	70	181	228	106	10	214 800
Garfield CDP, Travis County	203	21	93	65	8	16	-	-	86 000
Garland city	45 757	2 841	28 519	9 880	2 702	1 362	375	78	86 400
Collin County (part)	-	-	-	-	-	-	-	-	-
Dallas County (part)	45 757	2 841	28 519	9 880	2 702	1 362	375	78	86 400
Rockwall County (part)	-	-	-	-	-	-	-	-	-
Garrett town, Ellis County	62	21	35	4	2	-	-	-	54 500
Garrison city, Nacogdoches County	145	75	53	7	3	7	-	-	48 500
Gary City town, Panola County	50	22	25	3	-	-	-	-	55 000
Gatesville city, Coryell County	1 439	605	742	52	29	11	-	-	53 600

Table 26. **Home Value: 2000**—Con.

[Data based on a sample (except Tables 65-68). For information on confidentiality protection, coverage, sampling error, and nonsampling error, see Appendix G. For location of definitions, see "How to Use This Census Report"]

State County Place	Specified owner-occupied housing units	Value of home							
		Less than $50,000	$50,000 to $99,999	$100,000 to $149,999	$150,000 to $199,999	$200,000 to $299,999	$300,000 to $499,999	$500,000 or more	Median (dollars)
PLACE—Con.									
Georgetown city, Williamson County	6 990	186	1 426	2 240	1 683	1 063	368	24	140 600
George West city, Live Oak County	572	297	204	31	17	16	-	7	48 600
Geronimo CDP, Guadalupe County	80	-	33	20	10	17	-	-	108 800
Gholson city, McLennan County	152	24	116	7	2	3	-	-	69 600
Giddings city, Lee County	813	253	381	100	65	14	-	-	67 200
Gilmer city, Upshur County	1 074	370	573	63	40	28	-	-	60 200
Girard CDP, Kent County	13	11	2	-	-	-	-	-	10 800
Gladewater city	1 303	517	570	110	10	73	23	-	57 500
Gregg County (part)	681	315	285	41	-	30	10	-	52 400
Upshur County (part)	622	202	285	69	10	43	13	-	64 300
Glenn Heights city	1 329	28	948	298	27	10	18	-	85 500
Dallas County (part)	881	28	677	146	12	10	8	-	78 100
Ellis County (part)	448	-	271	152	15	-	10	-	95 800
Glen Rose city, Somervell County	386	90	207	50	15	15	9	-	77 400
Godley city, Johnson County	151	48	84	19	-	-	-	-	61 200
Goldsmith city, Ector County	60	53	7	-	-	-	-	-	29 000
Goldthwaite city, Mills County	500	260	178	36	20	6	-	-	48 100
Goliad city, Goliad County	402	160	199	22	13	6	-	2	58 000
Golinda city	104	37	43	19	-	5	-	-	63 800
Falls County (part)	93	37	39	12	-	5	-	-	61 800
McLennan County (part)	11	-	4	7	-	-	-	-	106 300
Gonzales city, Gonzales County	1 199	589	382	101	94	19	14	-	51 000
Goodlow city, Navarro County	67	54	10	3	-	-	-	-	34 000
Goodrich city, Polk County	45	33	12	-	-	-	-	-	28 600
Gordon city, Palo Pinto County	118	78	33	5	2	-	-	-	38 300
Goree city, Knox County	79	70	5	-	-	-	-	4	17 300
Gorman city, Eastland County	288	226	58	4	-	-	-	-	27 800
Graford city, Palo Pinto County	111	89	12	4	6	-	-	-	32 900
Graham city, Young County	2 122	1 167	688	191	49	27	-	-	46 000
Granbury city, Hood County	1 187	182	644	137	48	118	58	-	83 600
Grand Acres CDP, Cameron County	43	36	4	3	-	-	-	-	31 700
Grandfalls town, Ward County	93	80	11	-	2	-	-	-	18 200
Grand Prairie city	24 065	3 512	12 775	5 657	1 484	479	109	49	84 100
Dallas County (part)	19 068	3 338	10 566	3 689	982	368	90	35	77 800
Ellis County (part)	-	-	-	-	-	-	-	-	-
Tarrant County (part)	4 997	174	2 209	1 968	502	111	19	14	102 500
Grand Saline city, Van Zandt County	628	326	248	37	13	4	-	-	49 000
Grandview city, Johnson County	279	102	146	29	-	-	2	-	58 300
Granger city, Williamson County	309	149	133	21	4	-	2	-	51 300
Granite Shoals city, Burnet County	515	109	221	79	41	46	19	-	71 700
Granjeno city, Hidalgo County	87	65	22	-	-	-	-	-	34 000
Grape Creek CDP, Tom Green County	557	173	342	37	5	-	-	-	61 500
Grapeland city, Houston County	335	204	106	15	4	3	-	3	40 600
Grapevine city	9 582	116	942	3 299	2 783	1 999	425	18	157 100
Dallas County (part)	-	-	-	-	-	-	-	-	-
Denton County (part)	-	-	-	-	-	-	-	-	-
Tarrant County (part)	9 582	116	942	3 299	2 783	1 999	425	18	157 100
Grays Prairie village, Kaufman County	28	-	17	11	-	-	-	-	88 300
Greatwood CDP, Fort Bend County	2 103	-	17	302	880	598	270	36	191 700
Green Valley Farms CDP, Cameron County	75	54	21	-	-	-	-	-	40 800
Greenville city, Hunt County	4 829	2 006	2 137	488	124	47	14	13	58 700
Gregory city, San Patricio County	435	337	89	6	3	-	-	-	36 800
Grey Forest city, Bexar County	147	14	57	30	31	13	-	2	103 700
Groesbeck city, Limestone County	748	366	338	16	25	3	-	-	50 900
Groom town, Carson County	177	86	78	11	-	-	-	2	50 900
Groves city, Jefferson County	4 738	1 547	2 663	444	51	33	-	-	61 000
Groveton city, Trinity County	205	142	56	5	-	2	-	-	36 500
Gruver city, Hansford County	287	134	110	35	6	-	-	2	55 600
Guerra CDP, Jim Hogg County	-	-	-	-	-	-	-	-	-
Gun Barrel City town, Henderson County	1 025	229	486	149	84	68	9	-	73 400
Gunter city, Grayson County	169	66	79	22	2	-	-	-	60 500
Gustine town, Comanche County	149	115	34	-	-	-	-	-	28 300
Hackberry town, Denton County	32	4	20	5	-	3	-	-	65 900
Hale Center city, Hale County	466	290	144	30	2	-	-	-	36 700
Hallettsville city, Lavaca County	618	266	287	34	16	12	-	3	56 600
Hallsburg city, McLennan County	69	22	32	13	2	-	-	-	77 900
Hallsville city, Harrison County	622	92	391	64	64	11	-	-	76 300
Haltom City city, Tarrant County	8 026	1 978	4 724	856	402	51	8	7	64 400
Hamilton city, Hamilton County	821	496	274	43	4	4	-	-	42 800
Hamlin city	652	467	163	22	-	-	-	-	33 900
Fisher County (part)	-	-	-	-	-	-	-	-	-
Jones County (part)	652	467	163	22	-	-	-	-	33 900
Happy town	155	101	46	8	-	-	-	-	33 000
Randall County (part)	4	-	4	-	-	-	-	-	60 000
Swisher County (part)	151	101	42	8	-	-	-	-	32 600
Hardin city, Liberty County	159	55	83	19	2	-	-	-	57 900
Harker Heights city, Bell County	2 829	164	964	1 189	419	70	14	9	110 400
Harlingen city, Cameron County	9 669	3 863	4 133	1 051	351	184	67	20	59 400
Harper CDP, Gillespie County	157	41	79	25	3	5	-	4	64 100
Hart city, Castro County	211	135	67	6	3	-	-	-	33 800
Hartley CDP, Hartley County	55	21	30	4	-	-	-	-	64 400
Haskell city, Haskell County	865	620	225	20	-	-	-	-	35 600

Table 26. **Home Value: 2000**—Con.

[Data based on a sample (except Tables 65-68). For information on confidentiality protection, coverage, sampling error, and nonsampling error, see Appendix G. For location of definitions, see "How to Use This Census Report"]

State County Place	Specified owner-occupied housing units	Value of home: Less than $50,000	$50,000 to $99,999	$100,000 to $149,999	$150,000 to $199,999	$200,000 to $299,999	$300,000 to $499,999	$500,000 or more	Median (dollars)
PLACE—Con.									
Haslet city	327	17	25	85	113	61	24	2	162 900
Denton County (part)	-	-	-	-	-	-	-	-	-
Tarrant County (part)	327	17	25	85	113	61	24	2	162 900
Havana CDP, Hidalgo County	88	79	5	4	-	-	-	-	30 400
Hawk Cove city, Hunt County	59	59	-	-	-	-	-	-	31 900
Hawkins city, Wood County	296	135	132	29	-	-	-	-	55 200
Hawley city, Jones County	153	113	31	9	-	-	-	-	35 200
Hays city, Hays County	92	3	65	15	4	5	-	-	90 000
Hearne city, Robertson County	836	462	321	44	-	-	9	-	46 300
Heath city, Rockwall County	1 179	29	92	195	124	286	328	125	263 500
Hebbronville CDP, Jim Hogg County	1 012	719	226	37	30	-	-	-	32 900
Hebron town, Denton County	226	-	5	4	20	88	97	12	296 800
Hedley city, Donley County	102	88	12	2	-	-	-	-	18 300
Hedwig Village city, Harris County	513	7	9	13	19	81	204	180	438 300
Heidelberg CDP, Hidalgo County	304	249	55	-	-	-	-	-	24 800
Helotes city, Bexar County	1 324	13	75	547	359	250	68	12	153 100
Hemphill city, Sabine County	215	126	66	13	10	-	-	-	44 600
Hempstead city, Waller County	601	132	372	71	26	-	-	-	71 700
Henderson city, Rusk County	2 842	1 049	1 238	293	151	47	64	-	61 000
Henrietta city, Clay County	886	510	322	43	11	-	-	-	44 100
Hereford city, Deaf Smith County	2 942	1 623	1 037	233	30	13	6	-	46 000
Hermleigh CDP, Scurry County	85	73	12	-	-	-	-	-	23 100
Hewitt city, McLennan County	2 594	88	1 750	702	54	-	-	-	88 300
Hickory Creek town, Denton County	634	5	198	310	51	28	37	5	114 400
Hico city, Hamilton County	341	161	152	22	6	-	-	-	51 600
Hidalgo city, Hidalgo County	1 091	303	713	57	12	6	-	-	58 900
Higgins city, Lipscomb County	143	106	26	9	2	-	-	-	26 800
Highland Haven city, Burnet County	206	4	27	80	43	33	17	2	145 800
Highland Park town, Dallas County	2 637	6	19	6	6	175	577	1 848	685 700
Highlands CDP, Harris County	1 635	454	931	163	73	14	-	-	66 300
Highland Village city, Denton County	3 622	-	105	734	1 248	981	431	123	188 500
Hill Country Village city, Bexar County	328	-	7	5	26	65	111	114	395 300
Hillcrest village, Brazoria County	244	5	85	104	43	5	2	-	112 100
Hillsboro city, Hill County	1 482	695	547	142	68	30	-	-	53 200
Hilltop CDP, Frio County	37	30	-	-	7	-	-	-	10 000-
Hilshire Village city, Harris County	267	2	6	9	37	86	96	31	292 900
Hitchcock city, Galveston County	1 351	613	609	98	19	12	-	-	52 600
Holiday Lakes town, Brazoria County	175	149	24	2	-	-	-	-	27 200
Holland town, Bell County	205	105	92	5	-	3	-	-	49 200
Holliday city, Archer County	369	176	142	37	12	2	-	-	53 000
Hollywood Park town, Bexar County	855	2	58	363	323	47	56	6	150 500
Homestead Meadows North CDP, El Paso County	505	143	188	115	35	15	9	-	63 000
Homestead Meadows South CDP, El Paso County	856	498	336	11	11	-	-	-	46 500
Hondo city, Medina County	1 174	458	464	192	34	26	-	-	59 400
Honey Grove city, Fannin County	399	203	170	22	4	-	-	-	49 400
Hooks city, Bowie County	603	292	283	28	-	-	-	-	51 600
Horizon City city, El Paso County	1 396	31	938	347	52	28	-	-	83 800
Horseshoe Bay CDP	1 079	23	92	226	227	274	127	110	193 600
Burnet County (part)	105	11	18	20	12	-	5	39	167 500
Llano County (part)	974	12	74	206	215	274	122	71	195 200
Houston city	295 534	67 518	122 721	43 858	22 880	20 210	11 940	6 407	79 300
Fort Bend County (part)	7 426	1 452	5 624	321	17	8	4	-	66 800
Harris County (part)	288 035	66 057	117 088	43 497	22 848	20 202	11 936	6 407	80 100
Montgomery County (part)	73	9	9	40	15	-	-	-	111 600
Howardwick city, Donley County	111	48	49	7	4	-	-	3	53 400
Howe town, Grayson County	517	160	293	56	8	-	-	-	65 800
Hubbard city, Hill County	348	186	136	17	4	3	2	-	46 300
Hudson city, Angelina County	551	155	265	103	24	4	-	-	70 800
Hudson Bend CDP, Travis County	584	-	85	91	51	151	107	99	235 700
Hudson Oaks city, Parker County	401	6	37	124	143	82	5	4	159 600
Hughes Springs city	343	186	145	7	-	5	-	-	46 300
Cass County (part)	343	186	145	7	-	5	-	-	46 300
Morris County (part)	-	-	-	-	-	-	-	-	-
Humble city, Harris County	1 950	112	1 292	394	99	33	7	13	86 100
Hungerford CDP, Wharton County	97	81	9	-	7	-	-	-	24 700
Hunters Creek Village city, Harris County	1 402	-	7	2	14	75	502	802	567 300
Huntington city, Angelina County	328	183	107	30	5	3	-	-	46 600
Huntsville city, Walker County	3 421	579	1 412	771	389	222	39	9	90 400
Hurst city, Tarrant County	8 950	436	4 237	2 929	979	280	89	-	98 100
Hutchins city, Dallas County	433	206	195	31	-	1	-	-	51 800
Hutto city, Williamson County	329	29	190	105	3	2	-	-	92 700
Huxley city, Shelby County	53	12	35	2	-	4	-	-	68 100
Idalou city, Lubbock County	565	233	251	61	12	3	3	2	57 500
Impact town, Taylor County	8	8	-	-	-	-	-	-	31 000
Imperial CDP, Pecos County	101	83	13	5	-	-	-	-	21 600
Indian Hills CDP, Hidalgo County	294	249	45	-	-	-	-	-	23 400
Indian Lake town, Cameron County	9	2	1	2	4	-	-	-	143 800
Industry city, Austin County	61	15	29	13	4	-	-	-	77 900
Inez CDP, Victoria County	310	63	156	48	43	-	-	-	80 500
Ingleside city	1 684	331	1 169	133	43	8	-	-	76 600
Nueces County (part)	-	-	-	-	-	-	-	-	-
San Patricio County (part)	1 684	331	1 169	133	43	8	-	-	76 600

Table 26. **Home Value: 2000**—Con.

[Data based on a sample (except Tables 65-68). For information on confidentiality protection, coverage, sampling error, and nonsampling error, see Appendix G.
For location of definitions, see "How to Use This Census Report"]

State County Place	Specified owner-occupied housing units	Value of home							
		Less than $50,000	$50,000 to $99,999	$100,000 to $149,999	$150,000 to $199,999	$200,000 to $299,999	$300,000 to $499,999	$500,000 or more	Median (dollars)
PLACE—Con.									
Ingleside on the Bay city, San Patricio County	188	13	114	34	27	-	-	-	82 700
Ingram city, Kerr County	295	119	145	27	2	2	-	-	56 800
Iowa Colony village, Brazoria County	121	14	50	33	20	4	-	-	96 100
Iowa Park city, Wichita County	1 660	702	822	98	38	-	-	-	55 000
Iraan city, Pecos County	233	136	87	10	-	-	-	-	40 300
Iredell city, Bosque County	101	82	19	-	-	-	-	-	32 900
Irving city, Dallas County	25 744	964	13 694	5 220	2 750	2 023	752	341	94 200
Italy town, Ellis County	432	140	256	22	6	8	-	-	59 500
Itasca city, Hill County	327	220	101	-	3	2	1	-	37 300
Jacinto City city, Harris County	1 862	1 335	516	11	-	-	-	-	43 600
Jacksboro city, Jack County	901	529	311	28	12	-	8	13	43 200
Jacksonville city, Cherokee County	2 514	1 268	855	270	72	17	8	24	49 700
Jamaica Beach city, Galveston County	390	16	184	84	45	42	19	-	98 500
Jasper city, Jasper County	1 402	549	619	118	60	56	-	-	60 800
Jayton city, Kent County	142	113	25	2	-	2	-	-	23 300
Jefferson city, Marion County	409	190	162	32	13	-	8	4	55 400
Jersey Village city, Harris County	1 652	11	167	797	402	182	55	38	142 900
Jewett city, Leon County	113	43	52	6	12	-	-	-	59 600
Joaquin city, Shelby County	168	99	64	2	1	-	-	2	42 500
Johnson City city, Blanco County	242	39	120	56	16	4	7	-	85 000
Jolly city, Clay County	46	14	21	7	-	2	-	2	77 500
Jollyville CDP	3 697	29	293	2 257	899	211	-	8	134 700
Travis County (part)	278	-	-	240	30	-	-	8	132 700
Williamson County (part)	3 419	29	293	2 017	869	211	-	-	134 900
Jones Creek village, Brazoria County	517	108	367	38	2	-	2	-	67 500
Jonestown city, Travis County	379	28	198	73	38	23	17	2	87 700
Josephine city	115	41	48	24	-	-	2	-	64 400
Collin County (part)	112	41	45	24	-	-	2	-	63 500
Hunt County (part)	3	-	3	-	-	-	-	-	95 000
Joshua city, Johnson County	988	85	512	290	65	36	-	-	88 700
Jourdanton city, Atascosa County	613	357	176	52	22	-	6	-	46 100
Junction city, Kimble County	551	297	212	23	15	-	-	4	47 500
Justin city, Denton County	480	14	211	147	88	20	-	-	105 300
Karnes City city, Karnes County	576	386	156	19	5	5	-	5	36 700
Katy city	2 478	90	1 250	694	227	176	32	9	95 900
Fort Bend County (part)	64	10	10	9	9	17	-	9	158 300
Harris County (part)	2 217	80	1 231	527	199	153	27	-	91 700
Waller County (part)	197	-	9	158	19	6	5	-	125 200
Kaufman city, Kaufman County	1 336	470	651	112	67	29	7	-	61 800
K-Bar Ranch CDP, Jim Wells County	52	10	25	9	-	8	-	-	68 400
Keene city, Johnson County	640	140	332	142	17	-	9	-	69 300
Keller city, Tarrant County	7 719	99	1 202	1 652	1 954	2 199	559	54	173 000
Kemah city, Galveston County	458	63	76	202	48	17	30	22	126 100
Kemp town, Kaufman County	267	105	131	19	8	4	-	-	56 800
Kempner city, Lampasas County	162	26	102	32	2	-	-	-	79 700
Kendleton city, Fort Bend County	117	81	34	2	-	-	-	-	41 000
Kenedy city, Karnes County	682	482	177	23	-	-	-	-	40 100
Kenefick town, Liberty County	109	18	69	17	5	-	-	-	74 500
Kennard city, Houston County	57	32	19	-	3	-	-	3	46 800
Kennedale city, Tarrant County	1 183	180	406	206	225	135	24	7	101 900
Kerens city, Navarro County	425	260	143	19	-	3	-	-	41 800
Kermit city, Winkler County	1 500	1 194	299	7	-	-	-	-	28 700
Kerrville city, Kerr County	4 593	748	1 818	1 012	532	323	114	46	92 500
Kilgore city	2 617	1 047	1 163	300	79	28	-	-	57 700
Gregg County (part)	1 789	774	641	267	79	28	-	-	55 400
Rusk County (part)	828	273	522	33	-	-	-	-	62 500
Killeen city, Bell County	13 344	1 294	10 999	784	178	71	8	10	73 700
Kingsbury CDP, Guadalupe County	81	43	31	7	-	-	-	-	49 300
Kingsland CDP, Llano County	1 081	163	506	176	108	87	41	-	87 700
Kingsville city, Kleberg County	4 406	2 171	1 838	299	72	26	-	-	50 500
Kirby city, Bexar County	1 944	547	1 374	16	7	-	-	-	57 000
Kirbyville city, Jasper County	430	243	166	19	2	-	-	-	45 300
Kirvin town, Freestone County	16	11	5	-	-	-	-	-	42 500
Knippa CDP, Uvalde County	111	63	42	6	-	-	-	-	42 500
Knollwood village, Grayson County	5	5	-	-	-	-	-	-	34 200
Knox City town, Knox County	323	250	73	-	-	-	-	-	26 500
Kosse town, Limestone County	105	78	25	2	-	-	-	-	35 800
Kountze city, Hardin County	363	209	116	17	10	9	-	2	45 200
Kress city, Swisher County	166	139	25	2	-	-	-	-	32 100
Krugerville city, Denton County	272	-	119	112	37	2	2	-	107 000
Krum city, Denton County	539	38	339	127	25	8	2	-	89 200
Kyle city, Hays County	905	109	411	332	44	-	4	5	96 300
La Blanca CDP, Hidalgo County	412	309	76	19	-	8	-	-	34 700
La Casita-Garciasville CDP, Starr County	438	360	61	17	-	-	-	-	26 800
Lackland AFB CDP, Bexar County	2	2	-	-	-	-	-	-	27 500
LaCoste city, Medina County	200	70	96	23	9	2	-	-	63 800
Lacy-Lakeview city, McLennan County	1 041	413	569	36	17	6	-	-	53 700
Ladonia town, Fannin County	171	124	42	3	2	-	-	-	34 900
La Feria city, Cameron County	1 110	598	444	68	-	-	-	-	47 600
La Feria North CDP, Cameron County	18	-	5	13	-	-	-	-	132 700
Lago CDP, Cameron County	45	33	12	-	-	-	-	-	32 200
Lago Vista city, Travis County	1 225	19	187	477	334	149	50	9	143 500
La Grange city, Fayette County	929	208	523	119	17	48	14	-	70 200
La Grulla city, Starr County	319	271	48	-	-	-	-	-	22 200
Laguna Heights CDP, Cameron County	147	88	49	-	-	10	-	-	46 500

Table 26. **Home Value: 2000**—Con.

[Data based on a sample (except Tables 65-68). For information on confidentiality protection, coverage, sampling error, and nonsampling error, see Appendix G. For location of definitions, see "How to Use This Census Report"]

State County Place	Specified owner-occupied housing units	Value of home							
		Less than $50,000	$50,000 to $99,999	$100,000 to $149,999	$150,000 to $199,999	$200,000 to $299,999	$300,000 to $499,999	$500,000 or more	Median (dollars)
PLACE—Con.									
Laguna Seca CDP, Hidalgo County	30	13	12	-	-	5	-	-	55 000
Laguna Vista town, Cameron County	338	13	150	103	40	17	9	6	102 600
La Homa CDP, Hidalgo County	1 618	1 149	412	19	12	-	-	26	36 900
La Joya city, Hidalgo County	534	291	198	45	-	-	-	-	47 600
Lake Bridgeport city, Wise County	78	12	40	14	2	6	2	2	82 200
Lake Brownwood CDP, Brown County	354	179	136	25	-	14	-	-	49 800
Lake City town, San Patricio County	107	38	56	13	-	-	-	-	65 000
Lake Dallas city, Denton County	1 287	55	468	545	175	44	-	-	113 600
Lakehills CDP, Bandera County	809	89	351	228	79	56	-	6	96 000
Lake Jackson city, Brazoria County	6 615	522	3 031	1 635	787	433	202	5	95 600
Lake Kiowa CDP, Cooke County	734	9	179	186	184	113	63	-	148 600
Lakeport city, Gregg County	189	71	88	19	7	4	-	-	56 000
Lakeshore Gardens-Hidden Acres CDP, San Patricio County	154	40	70	23	10	-	11	-	62 500
Lakeside town, San Patricio County	89	24	47	10	8	-	-	-	67 200
Lakeside town, Tarrant County	363	11	213	77	39	23	-	-	89 100
Lakeside City town, Archer County	317	25	169	103	8	6	6	-	94 800
Lake Tanglewood village, Randall County	332	-	15	60	84	99	55	19	209 500
Lakeview town, Hall County	32	28	4	-	-	-	-	-	22 500
Lake View CDP, Val Verde County	-	-	-	-	-	-	-	-	-
Lakeway city, Travis County	2 448	-	84	221	575	927	476	165	230 200
Lakewood Village city, Denton County	108	-	31	40	18	7	2	10	122 100
Lake Worth city, Tarrant County	1 257	405	733	101	-	18	-	-	59 600
La Marque city, Galveston County	3 544	1 260	1 969	252	45	12	6	-	59 500
Lamesa city, Dawson County	2 476	1 589	660	175	45	-	-	7	37 200
Lampasas city, Lampasas County	1 468	625	690	111	32	-	10	-	55 100
Lancaster city, Dallas County	5 647	789	3 779	855	121	62	32	9	76 100
La Paloma CDP, Cameron County	75	75	-	-	-	-	-	-	19 200
La Paloma-Lost Creek CDP, Nueces County	35	14	18	3	-	-	-	-	60 800
La Porte city, Harris County	7 627	687	5 099	1 487	254	42	51	7	82 100
La Presa CDP, Webb County	82	25	57	-	-	-	-	-	73 900
La Pryor CDP, Zavala County	292	270	22	-	-	-	-	-	14 300
La Puerta CDP, Starr County	356	280	68	8	-	-	-	-	29 900
Laredo city, Webb County	23 397	4 769	12 675	3 681	1 282	616	274	100	77 900
Laredo Ranchettes CDP, Webb County	212	140	72	-	-	-	-	-	27 600
Larga Vista CDP, Webb County	96	42	45	9	-	-	-	-	53 500
La Rosita CDP, Starr County	323	170	124	9	12	8	-	-	45 300
Lasana CDP, Cameron County	16	14	2	-	-	-	-	-	45 700
Lasara CDP, Willacy County	185	156	25	4	-	-	-	-	22 500
Las Colonias CDP, Zavala County	9	9	-	-	-	-	-	-	22 500
Las Lomas CDP, Starr County	436	419	17	-	-	-	-	-	27 100
Las Lomitas CDP, Jim Hogg County	11	11	-	-	-	-	-	-	15 400
Las Palmas-Juarez CDP, Cameron County	293	271	22	-	-	-	-	-	28 700
Las Quintas Fronterizas CDP, Maverick County	233	189	44	-	-	-	-	-	32 900
Latexo city, Houston County	62	32	26	2	-	2	-	-	47 500
Laughlin AFB CDP, Val Verde County	10	-	10	-	-	-	-	-	65 000
Laureles CDP, Cameron County	520	386	110	24	-	-	-	-	37 000
La Vernia city, Wilson County	226	49	109	42	19	-	-	7	74 500
La Victoria CDP, Starr County	370	321	49	-	-	-	-	-	33 800
La Villa city, Hidalgo County	258	241	17	-	-	-	-	-	25 400
Lavon town, Collin County	112	8	39	57	8	-	-	-	107 000
La Ward city, Jackson County	37	25	10	-	2	-	-	-	32 900
Lawn town, Taylor County	89	73	16	-	-	-	-	-	29 600
League City city	11 704	338	4 826	3 249	1 893	1 057	232	109	112 000
Galveston County (part)	11 659	338	4 826	3 240	1 883	1 031	232	109	111 700
Harris County (part)	45	-	-	9	10	26	-	-	256 700
Leakey city, Real County	96	44	45	5	-	-	-	2	52 700
Leander city	1 969	18	973	849	75	48	-	6	99 800
Travis County (part)	-	-	-	-	-	-	-	-	-
Williamson County (part)	1 969	18	973	849	75	48	-	6	99 800
Leary city, Bowie County	80	42	35	3	-	-	-	-	47 100
Lefors town, Gray County	171	142	29	-	-	-	-	-	23 300
Leona city, Leon County	41	16	22	3	-	-	-	-	54 500
Leonard city, Fannin County	396	158	178	51	9	-	-	-	58 700
Leon Valley city, Bexar County	2 349	42	1 676	491	98	42	-	-	87 400
Leroy city, McLennan County	75	21	38	14	2	-	-	-	61 500
Levelland city, Hockley County	2 958	1 461	1 219	204	41	22	11	-	50 600
Lewisville city	14 054	247	4 217	6 839	2 247	454	36	14	116 700
Dallas County (part)	-	-	-	-	-	-	-	-	-
Denton County (part)	14 054	247	4 217	6 839	2 247	454	36	14	116 700
Lexington town, Lee County	209	62	113	29	2	3	-	-	71 400
Liberty city, Liberty County	1 487	452	737	244	46	8	-	-	69 100
Liberty City CDP, Gregg County	438	29	240	139	23	7	-	-	87 700
Liberty Hill city, Williamson County	204	45	120	18	8	13	-	-	63 200
Lincoln Park town, Denton County	-	-	-	-	-	-	-	-	-
Lindale town, Smith County	679	142	407	108	17	5	-	-	76 300
Linden city, Cass County	483	253	201	17	8	-	-	4	48 500
Lindsay town, Cooke County	221	38	96	61	19	7	-	-	93 600
Lindsay CDP, Reeves County	68	68	-	-	-	-	-	-	21 800
Lipan city, Hood County	112	47	49	8	2	4	-	2	53 200
Lipscomb CDP, Lipscomb County	13	11	2	-	-	-	-	-	29 100
Little Elm town, Denton County	661	39	192	320	50	33	16	11	113 700
Littlefield city, Lamb County	1 615	1 047	522	35	6	5	-	-	34 900
Little River-Academy city, Bell County	385	100	232	42	-	9	2	-	65 500
Live Oak city, Bexar County	2 375	118	2 110	123	24	-	-	-	72 600
Liverpool city, Brazoria County	86	20	42	17	5	2	-	-	74 400

Table 26. **Home Value: 2000**—Con.

[Data based on a sample (except Tables 65-68). For information on confidentiality protection, coverage, sampling error, and nonsampling error, see Appendix G.
For location of definitions, see "How to Use This Census Report"]

State County Place	Specified owner-occupied housing units	Value of home							
		Less than $50,000	$50,000 to $99,999	$100,000 to $149,999	$150,000 to $199,999	$200,000 to $299,999	$300,000 to $499,999	$500,000 or more	Median (dollars)
PLACE—Con.									
Livingston town, Polk County	941	322	411	144	43	10	-	11	68 100
Llano city, Llano County	703	247	282	113	32	17	12	-	62 500
Llano Grande CDP, Hidalgo County	499	370	90	39	-	-	-	-	35 900
Lockhart city, Caldwell County	1 808	416	946	303	95	41	-	7	70 000
Lockney town, Floyd County	448	277	132	22	9	6	2	-	39 500
Log Cabin city, Henderson County	47	38	9	-	-	-	-	-	30 500
Lolita CDP, Jackson County	98	52	34	12	-	-	-	-	48 400
Loma Linda East CDP, Jim Wells County	10	-	10	-	-	-	-	-	55 000
Lometa city, Lampasas County	147	102	41	4	-	-	-	-	36 400
Lone Oak town, Hunt County	87	63	21	-	3	-	-	-	34 200
Lone Star city, Morris County	355	188	136	29	2	-	-	-	46 800
Longview city	15 134	3 920	6 774	2 751	944	531	144	70	76 100
Gregg County (part)	14 739	3 895	6 479	2 693	927	531	144	70	75 900
Harrison County (part)	395	25	295	58	17	-	-	-	78 400
Lopeno CDP, Zapata County	43	30	13	-	-	-	-	-	40 600
Lopezville CDP, Hidalgo County	519	359	148	12	-	-	-	-	40 000
Loraine town, Mitchell County	185	164	14	5	2	-	-	-	19 000
Lorena city, McLennan County	361	48	250	27	26	10	-	-	80 500
Lorenzo city, Crosby County	300	209	77	14	-	-	-	-	36 000
Los Alvarez CDP, Starr County	281	104	144	33	-	-	-	-	65 000
Los Angeles Subdivision CDP, Willacy County	10	10	-	-	-	-	-	-	20 000
Los Ebanos CDP, Hidalgo County	99	60	34	-	5	-	-	-	37 300
Los Fresnos city, Cameron County	886	360	401	77	40	8	-	-	56 000
Los Indios town, Cameron County	201	135	66	-	-	-	-	-	36 600
Lost Creek CDP, Travis County	1 358	7	10	31	147	632	410	121	273 000
Los Villareales CDP, Starr County	88	61	18	9	-	-	-	-	36 800
Los Ybanez city, Dawson County	1	1	-	-	-	-	-	-	22 500
Lott city, Falls County	176	127	34	2	8	-	2	3	29 300
Louise CDP, Wharton County	204	95	77	23	-	9	-	-	52 400
Lovelady city, Houston County	141	82	57	2	-	-	-	-	46 900
Lowry Crossing city, Collin County	350	28	71	175	48	22	4	2	122 600
Lozano CDP, Cameron County	87	62	19	-	-	-	-	6	30 900
Lubbock city, Lubbock County	39 881	12 011	18 468	5 583	2 023	1 175	475	146	69 500
Lucas city, Collin County	768	2	36	141	209	235	135	10	199 000
Lueders city	95	90	3	2	-	-	-	-	14 500
Jones County (part)	95	90	3	2	-	-	-	-	14 500
Shackelford County (part)	-	-	-	-	-	-	-	-	-
Lufkin city, Angelina County	6 598	1 890	3 121	953	275	230	85	44	68 500
Luling city, Caldwell County	956	495	401	42	18	-	-	-	48 700
Lumberton city, Hardin County	1 785	73	958	448	182	98	26	-	94 500
Lyford city, Willacy County	411	321	84	4	-	2	-	-	29 700
Lyford South CDP, Willacy County	46	42	4	-	-	-	-	-	19 100
Lytle city	471	158	228	58	12	12	-	3	64 400
Atascosa County (part)	391	135	196	47	4	6	-	3	63 900
Bexar County (part)	-	-	-	-	-	-	-	-	-
Medina County (part)	80	23	32	11	8	6	-	-	68 600
Mabank town	370	131	197	38	4	-	-	-	63 400
Henderson County (part)	53	20	33	-	-	-	-	-	58 100
Kaufman County (part)	317	111	164	38	4	-	-	-	65 400
McAllen city, Hidalgo County	17 820	4 151	9 143	2 549	967	586	256	168	73 900
McCamey city, Upton County	435	344	84	7	-	-	-	-	30 400
McGregor city	1 030	623	331	50	8	18	-	-	40 500
Coryell County (part)	-	-	-	-	-	-	-	-	-
McLennan County (part)	1 030	623	331	50	8	18	-	-	40 500
McKinney city, Collin County	12 207	708	1 862	3 682	2 777	1 957	1 098	123	148 100
McLean town, Gray County	262	211	45	4	2	-	-	-	25 300
McLendon-Chisholm city, Rockwall County	262	4	50	57	67	59	17	8	162 200
McQueeney CDP, Guadalupe County	450	31	200	65	59	16	72	7	99 200
Madisonville city, Madison County	735	371	268	82	-	7	-	7	49 700
Magnolia city, Montgomery County	262	40	111	69	11	18	8	5	94 600
Malakoff city, Henderson County	384	187	191	-	6	-	-	-	50 800
Malone town, Hill County	70	55	13	2	-	-	-	-	27 500
Manor city, Travis County	196	65	108	17	6	-	-	-	58 000
Mansfield city	7 117	269	2 299	1 963	1 262	976	281	67	127 200
Ellis County (part)	49	-	49	-	-	-	-	-	60 400
Johnson County (part)	11	-	11	-	-	-	-	-	55 000
Tarrant County (part)	7 057	269	2 239	1 963	1 262	976	281	67	127 900
Manvel city, Brazoria County	573	74	176	177	94	40	12	-	106 900
Marathon CDP, Brewster County	107	49	48	-	3	7	-	-	57 500
Marble Falls city, Burnet County	840	168	405	150	75	26	10	6	84 600
Marfa city, Presidio County	497	253	190	41	8	2	3	-	49 000
Marietta town, Cass County	46	27	17	-	2	-	-	-	45 000
Marion city, Guadalupe County	245	108	126	11	-	-	-	-	53 700
Markham CDP, Matagorda County	243	139	104	-	-	-	-	-	46 100
Marlin city, Falls County	1 309	905	300	49	37	6	-	12	38 100
Marquez city, Leon County	62	43	15	2	2	-	-	-	44 300
Marshall city, Harrison County	5 087	2 087	2 167	463	206	145	9	10	58 500
Marshall Creek town, Denton County	7	2	2	-	-	3	-	-	67 500
Mart city	518	346	159	11	2	-	-	-	34 600
Limestone County (part)	-	-	-	-	-	-	-	-	-
McLennan County (part)	518	346	159	11	2	-	-	-	34 600

Table 26. **Home Value: 2000**—Con.

[Data based on a sample (except Tables 65-68). For information on confidentiality protection, coverage, sampling error, and nonsampling error, see Appendix G. For location of definitions, see "How to Use This Census Report"]

State County Place	Specified owner-occupied housing units	Value of home							
		Less than $50,000	$50,000 to $99,999	$100,000 to $149,999	$150,000 to $199,999	$200,000 to $299,999	$300,000 to $499,999	$500,000 or more	Median (dollars)
PLACE—Con.									
Martindale city, Caldwell County	165	70	52	36	2	5	-	-	57 800
Mason city, Mason County	604	271	243	46	30	8	6	-	53 600
Matador town, Motley County	221	180	39	2	-	-	-	-	30 600
Mathis city, San Patricio County	875	713	143	8	-	11	-	-	28 000
Maud city, Bowie County	241	141	85	10	5	-	-	-	44 900
Mauriceville CDP, Orange County	540	67	237	184	21	31	-	-	91 700
Maypearl city, Ellis County	144	35	54	41	12	2	-	-	85 000
Meadow town, Terry County	146	92	50	2	-	2	-	-	27 100
Meadowlakes city, Burnet County	509	1	41	196	181	67	19	4	153 600
Meadows Place city, Fort Bend County	1 458	12	758	621	51	16	-	-	99 100
Medina CDP, Zapata County	382	265	117	-	-	-	-	-	43 700
Megargel town, Archer County	59	55	2	-	2	-	-	-	18 900
Melissa city, Collin County	299	47	57	28	4	100	55	8	218 800
Melvin town, McCulloch County	61	58	3	-	-	-	-	-	23 800
Memphis city, Hall County	700	534	155	11	-	-	-	-	29 100
Menard city, Menard County	389	313	70	2	-	4	-	-	28 500
Mercedes city, Hidalgo County	2 009	1 319	556	107	27	-	-	-	40 100
Meridian city, Bosque County	315	175	116	13	7	2	-	2	45 600
Merkel town, Taylor County	558	387	163	4	4	-	-	-	34 300
Mertens town, Hill County	49	24	21	4	-	-	-	-	51 300
Mertzon city, Irion County	183	73	100	4	4	-	-	2	57 700
Mesquite city	27 777	2 581	16 806	6 657	1 377	265	46	45	85 500
Dallas County (part)	27 777	2 581	16 806	6 657	1 377	265	46	45	85 500
Kaufman County (part)	-	-	-	-	-	-	-	-	-
Mexia city, Limestone County	1 310	861	375	43	31	-	-	-	36 000
Miami city, Roberts County	185	102	70	6	2	5	-	-	47 300
Midland city	22 014	6 579	9 303	3 391	1 452	784	428	77	72 500
Martin County (part)	-	-	-	-	-	-	-	-	-
Midland County (part)	22 014	6 579	9 303	3 391	1 452	784	428	77	72 500
Midlothian city, Ellis County	1 642	60	983	357	140	77	25	-	92 400
Midway city, Madison County	64	39	25	-	-	-	-	-	41 300
Midway North CDP, Hidalgo County	521	390	112	9	-	10	-	-	32 500
Midway South CDP, Hidalgo County	265	232	24	9	-	-	-	-	28 500
Mila Doce CDP, Hidalgo County	713	615	77	15	6	-	-	-	29 300
Milam CDP, Sabine County	277	90	94	57	13	17	6	-	75 000
Milano city, Milam County	55	37	17	1	-	-	-	-	40 500
Mildred town, Navarro County	64	25	25	11	-	3	-	-	66 300
Miles city, Runnels County	183	93	74	13	3	-	-	-	49 300
Milford town, Ellis County	165	100	56	9	-	-	-	-	39 500
Miller's Cove town, Titus County	-	-	-	-	-	-	-	-	-
Millican town, Brazos County	48	20	28	-	-	-	-	-	62 100
Millsap town, Parker County	85	45	30	6	2	2	-	-	48 400
Mineola city, Wood County	1 060	413	474	146	18	-	9	-	62 300
Mineral Wells city	3 062	1 885	905	204	23	34	-	11	41 700
Palo Pinto County (part)	3 059	1 882	905	204	23	34	-	11	41 800
Parker County (part)	3	3	-	-	-	-	-	-	17 500
Mingus city, Palo Pinto County	62	37	23	-	2	-	-	-	36 700
Mirando City CDP, Webb County	97	73	24	-	-	-	-	-	28 300
Mission city, Hidalgo County	8 397	2 977	3 756	896	406	239	106	17	63 900
Mission Bend CDP	7 448	145	5 100	1 945	219	32	-	7	84 500
Fort Bend County (part)	4 670	89	3 326	1 112	126	10	-	7	82 900
Harris County (part)	2 778	56	1 774	833	93	22	-	-	88 300
Missouri City city	15 068	301	6 184	4 726	2 597	940	249	71	111 800
Fort Bend County (part)	13 418	240	5 040	4 387	2 491	940	249	71	116 900
Harris County (part)	1 650	61	1 144	339	106	-	-	-	78 900
Mobeetie city, Wheeler County	22	16	2	4	-	-	-	-	36 300
Mobile City city, Rockwall County	-	-	-	-	-	-	-	-	-
Monahans city	1 647	1 118	425	70	23	-	11	-	37 000
Ward County (part)	1 647	1 118	425	70	23	-	11	-	37 000
Winkler County (part)	-	-	-	-	-	-	-	-	-
Mont Belvieu city	514	14	128	187	143	39	3	-	130 600
Chambers County (part)	514	14	128	187	143	39	3	-	130 600
Liberty County (part)	-	-	-	-	-	-	-	-	-
Monte Alto CDP, Hidalgo County	266	224	39	3	-	-	-	-	30 300
Montgomery city, Montgomery County	85	15	44	18	4	-	2	2	78 800
Moody city, McLennan County	300	170	116	10	2	2	-	-	43 900
Moore CDP, Frio County	109	56	35	4	7	7	-	-	49 200
Moore Station city, Henderson County	37	14	23	-	-	-	-	-	60 600
Morales-Sanchez CDP, Zapata County	8	8	-	-	-	-	-	-	22 500
Moran city, Shackelford County	69	61	6	-	2	-	-	-	17 000
Morgan city, Bosque County	87	86	1	-	-	-	-	-	18 700
Morgan Farm Area CDP, San Patricio County	50	10	26	7	7	-	-	-	62 000
Morgan's Point city, Harris County	81	7	17	14	5	13	8	17	170 800
Morgan's Point Resort city, Bell County	823	43	460	218	60	37	5	-	91 800
Morning Glory CDP, El Paso County	88	27	61	-	-	-	-	-	57 700
Morse CDP, Hansford County	38	29	5	4	-	-	-	-	33 300
Morton city, Cochran County	459	384	58	13	-	-	-	4	22 600
Moulton town, Lavaca County	240	134	89	13	-	-	-	4	47 400
Mountain City city, Hays County	190	-	2	82	67	36	3	-	155 500
Mount Calm city, Hill County	74	65	7	-	-	2	-	-	32 700
Mount Enterprise city, Rusk County	113	57	50	6	-	-	-	-	49 700
Mount Pleasant city, Titus County	2 614	981	1 262	186	102	51	29	3	57 500

Table 26. **Home Value: 2000**—Con.

[Data based on a sample (except Tables 65-68). For information on confidentiality protection, coverage, sampling error, and nonsampling error, see Appendix G. For location of definitions, see "How to Use This Census Report"]

State County Place	Specified owner-occupied housing units	Value of home							
		Less than $50,000	$50,000 to $99,999	$100,000 to $149,999	$150,000 to $199,999	$200,000 to $299,999	$300,000 to $499,999	$500,000 or more	Median (dollars)
PLACE—Con.									
Mount Vernon town, Franklin County	531	242	258	13	14	2	2	-	53 900
Muenster city, Cooke County	404	51	249	67	33	4	-	-	77 600
Muleshoe city, Bailey County	1 032	730	234	40	28	-	-	-	33 500
Mullin town, Mills County	52	43	9	-	-	-	-	-	29 200
Munday city, Knox County	388	306	72	8	2	-	-	-	28 300
Muniz CDP, Hidalgo County	129	129	-	-	-	-	-	-	29 400
Murchison city, Henderson County	120	42	68	10	-	-	-	-	56 900
Murphy city, Collin County	935	6	37	229	524	132	7	-	169 700
Mustang town, Navarro County	-	-	-	-	-	-	-	-	-
Mustang Ridge city	93	16	47	21	6	3	-	-	83 600
Bastrop County (part)	-	-	-	-	-	-	-	-	-
Caldwell County (part)	36	8	16	10	2	-	-	-	91 400
Travis County (part)	57	8	31	11	4	3	-	-	79 700
Nacogdoches city, Nacogdoches County	4 237	1 095	1 749	834	349	168	28	14	78 400
Naples city, Morris County	358	232	112	8	6	-	-	-	39 900
Nash city, Bowie County	445	212	190	35	8	-	-	-	51 200
Nassau Bay city, Harris County	1 101	-	128	402	311	142	111	7	152 200
Natalia city, Medina County	245	194	40	2	-	9	-	-	33 600
Navarro town, Navarro County	35	19	16	-	-	-	-	-	47 900
Navasota city, Grimes County	1 073	400	458	128	62	21	4	-	58 500
Nazareth city, Castro County	75	34	35	2	2	-	-	2	52 500
Nederland city, Jefferson County	4 730	1 039	2 870	636	121	57	7	-	68 200
Needville city, Fort Bend County	600	141	350	72	31	6	-	-	71 600
Nesbitt town, Harrison County	48	13	28	2	3	2	-	-	71 400
Nevada city, Collin County	120	41	59	16	-	4	-	-	62 000
Newark city	121	45	41	7	19	9	-	-	62 500
Tarrant County (part)	-	-	-	-	-	-	-	-	-
Wise County (part)	121	45	41	7	19	9	-	-	62 500
New Berlin city, Guadalupe County	42	2	24	12	2	-	2	-	89 200
New Boston city, Bowie County	1 074	471	551	41	11	-	-	-	54 700
New Braunfels city	7 349	932	3 115	2 084	750	381	58	29	95 100
Comal County (part)	7 124	924	3 004	2 020	713	376	58	29	95 000
Guadalupe County (part)	225	8	111	64	37	5	-	-	97 900
Newcastle city, Young County	119	93	26	-	-	-	-	-	27 300
New Chapel Hill city, Smith County	131	42	66	23	-	-	-	-	73 000
New Deal town, Lubbock County	87	53	30	4	-	-	-	-	43 200
New Fairview city, Wise County	35	5	12	18	-	-	-	-	101 100
New Falcon CDP, Zapata County	57	34	17	-	-	6	-	-	25 400
New Home city, Lynn County	58	29	17	9	3	-	-	-	50 000
New Hope town, Collin County	166	7	47	64	32	14	2	-	119 100
New London city, Rusk County	199	113	74	10	-	2	-	-	46 400
New Summerfield city, Cherokee County	96	55	30	9	2	-	-	-	39 800
New Territory CDP, Fort Bend County	3 339	17	86	1 324	1 111	592	202	7	160 700
Newton city, Newton County	345	166	140	32	4	3	-	-	51 200
New Waverly city, Walker County	165	57	92	16	-	-	-	-	62 800
Neylandville town, Hunt County	19	10	4	5	-	-	-	-	47 500
Niederwald town	48	4	31	9	-	4	-	-	80 000
Caldwell County (part)	15	2	11	2	-	-	-	-	78 300
Hays County (part)	33	2	20	7	-	4	-	-	82 500
Nixon city	317	266	33	10	2	6	-	-	27 900
Gonzales County (part)	317	266	33	10	2	6	-	-	27 900
Wilson County (part)	-	-	-	-	-	-	-	-	-
Nocona city, Montague County	788	452	291	33	12	-	-	-	45 200
Nolanville city, Bell County	224	42	164	13	5	-	-	-	67 300
Nome city, Jefferson County	110	68	26	11	5	-	-	-	44 100
Noonday city, Smith County	133	15	39	59	16	4	-	-	106 600
Nordheim city, DeWitt County	98	71	24	3	-	-	-	-	33 100
Normangee town	126	79	38	8	-	-	1	-	42 000
Leon County (part)	113	68	36	8	-	-	1	-	40 400
Madison County (part)	13	11	2	-	-	-	-	-	44 400
Normanna CDP, Bee County	25	14	11	-	-	-	-	-	38 100
North Alamo CDP, Hidalgo County	226	117	57	32	7	13	-	-	49 300
North Cleveland city, Liberty County	43	31	9	3	-	-	-	-	33 900
Northcliff CDP, Guadalupe County	545	23	358	152	-	12	-	-	87 200
North Escobares CDP, Starr County	249	177	56	16	-	-	-	-	39 100
Northlake town, Denton County	50	3	7	10	14	16	-	-	167 900
North Pearsall CDP, Frio County	62	13	36	8	-	-	5	-	72 500
North Richland Hills city, Tarrant County	13 078	388	6 121	4 408	1 425	607	104	25	100 300
North San Pedro CDP, Nueces County	178	169	9	-	-	-	-	-	20 600
Novice city, Coleman County	40	34	6	-	-	-	-	-	19 300
Nurillo CDP, Hidalgo County	681	403	155	51	31	41	-	-	44 800
Oak Grove town, Kaufman County	189	7	100	51	24	2	2	3	96 200
Oakhurst city, San Jacinto County	52	21	28	3	-	-	-	-	54 500
Oak Leaf town, Ellis County	358	-	58	185	58	45	12	-	135 000
Oak Point city, Denton County	507	12	172	65	58	127	69	4	154 300
Oak Ridge town, Cooke County	8	1	7	-	-	-	-	-	63 300
Oak Ridge town, Kaufman County	74	4	38	26	2	4	-	-	96 200
Oak Ridge North city, Montgomery County	882	-	224	489	151	13	5	-	117 300
Oak Trail Shores CDP, Hood County	203	120	64	19	-	-	-	-	44 000
Oak Valley town, Navarro County	56	15	25	14	-	2	-	-	84 300
Oakwood town	107	63	42	-	-	2	-	-	43 700
Freestone County (part)	-	-	-	-	-	-	-	-	-
Leon County (part)	107	63	42	-	-	2	-	-	43 700

Table 26. **Home Value: 2000**—Con.

[Data based on a sample (except Tables 65-68). For information on confidentiality protection, coverage, sampling error, and nonsampling error, see Appendix G. For location of definitions, see "How to Use This Census Report"]

State County Place	Specified owner-occupied housing units	Value of home							
		Less than $50,000	$50,000 to $99,999	$100,000 to $149,999	$150,000 to $199,999	$200,000 to $299,999	$300,000 to $499,999	$500,000 or more	Median (dollars)
PLACE—Con.									
O'Brien city, Haskell County	40	33	4	-	3	-	-	-	23 800
Odem city, San Patricio County	503	255	211	25	7	-	-	5	49 400
Odessa city	19 897	10 547	6 945	1 539	520	226	85	35	47 700
Ector County (part)	19 594	10 547	6 945	1 472	406	161	45	18	47 100
Midland County (part)	303	-	-	67	114	65	40	17	179 500
O'Donnell city	259	210	47	2	-	-	-	-	20 600
Dawson County (part)	39	26	13	-	-	-	-	-	26 900
Lynn County (part)	220	184	34	2	-	-	-	-	18 600
Oglesby city, Coryell County	111	81	30	-	-	-	-	-	34 900
Oilton CDP, Webb County	57	51	6	-	-	-	-	-	24 600
Old River-Winfree city, Chambers County	215	22	121	55	10	7	-	-	85 000
Olivarez CDP, Hidalgo County	352	227	107	10	-	-	8	-	37 600
Olmito CDP, Cameron County	162	147	7	-	8	-	-	-	23 200
Olmos Park city, Bexar County	687	-	34	36	44	154	222	197	356 800
Olney city, Young County	793	588	159	32	9	5	-	-	34 300
Olton city, Lamb County	494	397	81	1	11	2	2	-	31 900
Omaha city, Morris County	254	153	98	3	-	-	-	-	45 400
Onalaska city, Polk County	268	116	84	46	11	8	3	-	58 200
Onion Creek CDP, Travis County	889	-	9	131	226	383	125	15	213 000
Opdyke West town, Hockley County	2	2	-	-	-	-	-	-	22 500
Orange city, Orange County	3 894	1 803	1 399	450	161	74	-	7	53 300
Orange Grove city, Jim Wells County	287	145	120	14	5	3	-	-	49 600
Orchard city, Fort Bend County	83	24	49	8	-	2	-	-	63 900
Ore City city, Upshur County	190	106	70	12	2	-	-	-	46 700
Overton city	551	263	254	31	3	-	-	-	52 000
Rusk County (part)	509	258	227	24	-	-	-	-	49 500
Smith County (part)	42	5	27	7	3	-	-	-	76 400
Ovilla city	1 038	34	164	323	209	181	88	39	149 700
Dallas County (part)	68	-	-	35	6	27	-	-	149 000
Ellis County (part)	970	34	164	288	203	154	88	39	149 900
Owl Ranch-Amargosa CDP, Jim Wells County	92	82	10	-	-	-	-	-	13 500
Oyster Creek city, Brazoria County	169	91	73	2	-	3	-	-	47 200
Ozona CDP, Crockett County	704	353	286	51	6	-	-	8	49 800
Paducah town, Cottle County	426	356	56	9	2	3	-	-	25 700
Paint Rock town, Concho County	72	46	15	11	-	-	-	-	29 400
Palacios city, Matagorda County	881	394	377	31	65	14	-	-	55 800
Palestine city, Anderson County	3 751	1 575	1 776	176	150	42	20	12	56 100
Palisades village, Randall County	80	33	34	6	2	3	2	-	60 000
Palmer town, Ellis County	323	93	209	13	2	6	-	-	59 600
Palmhurst city, Hidalgo County	854	296	272	72	56	70	72	16	75 100
Palm Valley city, Cameron County	485	-	149	112	87	116	15	6	140 400
Palmview city, Hidalgo County	590	240	221	112	17	-	-	-	63 900
Palmview South CDP, Hidalgo County	972	557	365	22	28	-	-	-	45 300
Pampa city, Gray County	5 160	3 272	1 429	295	127	11	11	15	37 200
Panhandle town, Carson County	720	307	313	55	40	5	-	-	57 500
Panorama Village city, Montgomery County	783	21	264	319	157	19	3	-	115 400
Pantego town, Tarrant County	722	-	227	273	166	40	16	-	123 300
Paradise city, Wise County	90	20	59	6	-	5	-	-	61 300
Paris city, Lamar County	5 187	2 455	2 110	316	131	144	27	4	52 600
Parker city, Collin County	397	-	10	62	90	104	83	48	235 100
Pasadena city, Harris County	23 391	5 598	12 404	2 814	1 533	934	86	22	70 300
Pattison city, Waller County	72	7	17	24	11	13	-	-	115 000
Patton Village city, Montgomery County	198	124	64	8	2	-	-	-	40 000
Pawnee CDP, Bee County	55	35	20	-	-	-	-	-	22 500
Payne Springs town, Henderson County	174	64	90	10	-	10	-	-	57 700
Pearland city	9 143	206	3 003	3 528	1 607	657	125	17	117 700
Brazoria County (part)	8 539	206	2 995	3 445	1 359	467	67	-	114 100
Fort Bend County (part)	-	-	-	-	-	-	-	-	-
Harris County (part)	604	-	8	83	248	190	58	17	192 000
Pearsall city, Frio County	1 194	842	308	36	8	-	-	-	35 700
Pecan Acres CDP	443	75	176	54	74	52	12	-	91 600
Tarrant County (part)	82	13	25	8	18	6	12	-	109 400
Wise County (part)	361	62	151	46	56	46	-	-	88 800
Pecan Gap city	60	46	9	5	-	-	-	-	36 500
Delta County (part)	59	46	9	4	-	-	-	-	36 300
Fannin County (part)	1	-	-	1	-	-	-	-	137 500
Pecan Grove CDP, Fort Bend County	3 663	31	720	1 520	863	438	91	-	136 500
Pecan Hill city, Ellis County	142	-	79	32	23	5	3	-	96 000
Pecan Plantation CDP, Hood County	1 400	10	79	434	410	358	81	28	169 800
Pecos city, Reeves County	2 198	1 783	339	44	25	-	-	7	25 900
Pelican Bay city, Tarrant County	47	13	29	5	-	-	-	-	64 200
Penelope town, Hill County	50	45	5	-	-	-	-	-	24 100
Penitas city, Hidalgo County	231	112	94	19	3	3	-	-	52 900
Pernitas Point village	91	25	38	13	12	3	-	-	69 700
Jim Wells County (part)	29	13	8	5	-	3	-	-	73 800
Live Oak County (part)	62	12	30	8	12	-	-	-	68 800
Perryton city, Ochiltree County	1 737	927	619	102	71	6	6	6	47 700
Petersburg city, Hale County	302	231	61	9	-	-	1	-	34 600
Petrolia city, Clay County	185	147	38	-	-	-	-	-	34 200
Petronila city, Nueces County	12	3	2	4	3	-	-	-	106 300
Pettus CDP, Bee County	122	74	40	8	-	-	-	-	38 600

Table 26. **Home Value: 2000**—Con.

[Data based on a sample (except Tables 65-68). For information on confidentiality protection, coverage, sampling error, and nonsampling error, see Appendix G.
For location of definitions, see "How to Use This Census Report"]

State County Place	Specified owner-occupied housing units	Value of home							
		Less than $50,000	$50,000 to $99,999	$100,000 to $149,999	$150,000 to $199,999	$200,000 to $299,999	$300,000 to $499,999	$500,000 or more	Median (dollars)
PLACE—Con.									
Pflugerville city	4 144	44	563	2 165	1 141	221	10	-	134 900
Travis County (part)	4 144	44	563	2 165	1 141	221	10	-	134 900
Williamson County (part)	-	-	-	-	-	-	-	-	-
Pharr city, Hidalgo County	6 503	3 646	2 440	222	92	63	17	23	45 600
Pilot Point city, Denton County	770	110	466	129	42	17	-	6	78 300
Pine Forest city, Orange County	126	32	78	16	-	-	-	-	65 800
Pinehurst CDP, Montgomery County	667	124	171	205	74	77	16	-	106 700
Pinehurst city, Orange County	489	136	250	92	7	4	-	-	76 800
Pine Island town, Waller County	111	23	43	31	12	2	-	-	81 700
Pineland city, Sabine County	191	116	63	10	-	2	-	-	38 600
Pinewood Estates CDP, Hardin County	500	6	122	181	114	70	7	-	130 800
Piney Point Village city, Harris County	1 074	-	46	10	30	24	144	820	729 700
Pittsburg city, Camp County	861	350	454	25	7	25	-	-	55 000
Plains town, Yoakum County	310	178	108	10	7	5	2	-	42 600
Plainview city, Hale County	4 425	1 874	1 957	386	146	43	7	12	56 900
Plano city	53 260	506	6 267	16 205	12 609	10 775	5 134	1 764	162 300
Collin County (part)	52 429	506	6 256	16 202	12 565	10 498	4 784	1 618	161 000
Denton County (part)	831	-	11	3	44	277	350	146	331 400
Pleak village, Fort Bend County	196	10	103	41	37	3	-	2	94 200
Pleasanton city, Atascosa County	1 585	624	710	149	85	9	-	8	58 600
Pleasant Valley town, Wichita County	102	25	66	11	-	-	-	-	68 600
Plum Grove city, Liberty County	150	45	76	12	8	2	7	-	59 400
Point city, Rains County	130	104	26	-	-	-	-	-	36 600
Point Blank city, San Jacinto County	202	52	99	38	11	2	-	-	66 500
Point Comfort city, Calhoun County	160	92	66	2	-	-	-	-	46 300
Ponder town, Denton County	143	34	47	56	4	2	-	-	92 100
Port Aransas city, Nueces County	653	55	233	156	74	67	56	12	110 500
Port Arthur city	12 747	8 813	3 101	611	101	52	32	37	35 900
Jefferson County (part)	12 747	8 813	3 101	611	101	52	32	37	35 900
Orange County (part)	-	-	-	-	-	-	-	-	-
Porter Heights CDP, Montgomery County	248	63	167	9	-	9	-	-	65 800
Port Isabel city, Cameron County	645	218	269	94	37	17	10	-	58 900
Portland city	3 063	159	1 763	773	213	100	46	9	89 800
Nueces County (part)	-	-	-	-	-	-	-	-	-
San Patricio County (part)	3 063	159	1 763	773	213	100	46	9	89 800
Port Lavaca city, Calhoun County	2 256	971	976	231	63	15	-	-	56 600
Port Mansfield CDP, Willacy County	124	53	65	6	-	-	-	-	53 100
Port Neches city, Jefferson County	3 843	835	1 792	903	168	119	26	-	79 600
Post city, Garza County	723	487	223	-	8	5	-	-	36 900
Post Oak Bend City town, Kaufman County	78	4	33	25	14	2	-	-	107 100
Poteet city, Atascosa County	550	369	167	9	5	-	-	-	34 500
Poth town, Wilson County	364	151	173	34	6	-	-	-	55 600
Potosi CDP, Taylor County	361	53	183	119	6	-	-	-	90 100
Pottsboro town, Grayson County	360	90	109	105	39	13	4	-	91 400
Powell town, Navarro County	29	13	8	4	1	3	-	-	71 300
Poynor town, Henderson County	56	19	35	2	-	-	-	-	60 000
Prado Verde CDP, El Paso County	64	-	21	24	-	19	-	-	130 900
Prairie View city, Waller County	283	67	153	45	10	8	-	-	69 200
Premont city, Jim Wells County	624	501	114	-	9	-	-	-	27 900
Presidio city, Presidio County	572	467	90	6	7	2	-	-	29 900
Primera town, Cameron County	439	252	154	27	-	6	-	-	45 900
Princeton city, Collin County	654	141	413	72	20	5	3	-	67 500
Progreso city, Hidalgo County	738	607	126	-	5	-	-	-	29 100
Progreso Lakes city, Hidalgo County	70	6	14	21	15	12	2	-	138 500
Prosper town, Collin County	534	13	161	160	123	44	29	4	132 200
Putnam town, Callahan County	28	26	2	-	-	-	-	-	18 500
Pyote town, Ward County	29	27	2	-	-	-	-	-	10 600
Quail CDP, Collingsworth County	7	5	2	-	-	-	-	-	27 500
Quanah city, Hardeman County	791	590	191	10	-	-	-	-	29 700
Queen City city, Cass County	306	153	136	17	-	-	-	-	50 000
Quemado CDP, Maverick County	52	29	23	-	-	-	-	-	44 000
Quinlan city, Hunt County	284	134	129	18	3	-	-	-	52 700
Quintana town, Brazoria County	7	5	2	-	-	-	-	-	47 000
Quitaque city, Briscoe County	126	92	32	-	-	-	-	2	28 900
Quitman city, Wood County	489	148	257	60	20	-	-	4	67 300
Radar Base CDP, Maverick County	35	35	-	-	-	-	-	-	21 700
Ralls city, Crosby County	551	441	101	7	2	-	-	-	30 800
Ranchette Estates CDP, Willacy County	5	5	-	-	-	-	-	-	22 500
Ranchitos Las Lomas CDP, Webb County	50	37	13	-	-	-	-	-	40 000
Rancho Alegre CDP, Jim Wells County	379	334	40	-	5	-	-	-	29 300
Rancho Banquete CDP, Nueces County	73	61	12	-	-	-	-	-	36 700
Rancho Chico CDP, San Patricio County	44	36	8	-	-	-	-	-	14 200
Ranchos Penitas West CDP, Webb County	46	23	23	-	-	-	-	-	55 000
Rancho Viejo town, Cameron County	512	13	129	181	95	47	22	25	132 700
Ranger city, Eastland County	536	461	63	4	8	-	-	-	21 100
Rangerville village, Cameron County	32	24	5	3	-	-	-	-	31 700
Rankin city, Upton County	198	163	33	2	-	-	-	-	24 800
Ransom Canyon town, Lubbock County	384	-	70	122	70	91	27	4	150 000
Ratamosa CDP, Cameron County	17	5	9	3	-	-	-	-	93 900
Ravenna city, Fannin County	44	23	21	-	-	-	-	-	48 600
Raymondville city, Willacy County	1 687	1 318	334	13	18	4	-	-	32 500
Realitos CDP, Duval County	35	25	10	-	-	-	-	-	12 500
Redford CDP, Presidio County	27	27	-	-	-	-	-	-	41 000
Red Lick city, Bowie County	224	14	59	66	56	23	6	-	133 900
Red Oak city, Ellis County	894	53	562	187	68	24	-	-	87 600
Redwater city, Bowie County	142	41	85	7	4	5	-	-	63 800

Table 26. **Home Value: 2000**—Con.

[Data based on a sample (except Tables 65-68). For information on confidentiality protection, coverage, sampling error, and nonsampling error, see Appendix G. For location of definitions, see "How to Use This Census Report"]

State County Place	Specified owner-occupied housing units	Value of home							
		Less than $50,000	$50,000 to $99,999	$100,000 to $149,999	$150,000 to $199,999	$200,000 to $299,999	$300,000 to $499,999	$500,000 or more	Median (dollars)
PLACE—Con.									
Redwood CDP, Guadalupe County	150	93	57	-	-	-	-	-	44 500
Reese Center CDP, Lubbock County	5	5	-	-	-	-	-	-	45 000
Refugio town, Refugio County	698	463	175	44	4	8	-	4	41 400
Reid Hope King CDP, Cameron County	125	93	32	-	-	-	-	-	33 100
Reklaw city	62	33	20	4	3	-	-	2	47 800
Cherokee County (part)	36	26	6	2	-	-	-	2	41 100
Rusk County (part)	26	7	14	2	3	-	-	-	62 900
Relampago CDP, Hidalgo County	32	26	6	-	-	-	-	-	37 000
Rendon CDP, Tarrant County	1 877	165	587	647	183	186	93	16	110 000
Reno city, Lamar County	794	111	492	141	38	12	-	-	74 500
Reno city	260	43	136	62	9	4	-	6	81 000
Parker County (part)	260	43	136	62	9	4	-	6	81 000
Tarrant County (part)	-	-	-	-	-	-	-	-	-
Retreat town, Navarro County	80	22	50	6	2	-	-	-	65 300
Rhome city, Wise County	144	28	70	36	8	2	-	-	81 800
Rice city, Navarro County	119	61	40	9	6	-	3	-	49 200
Richardson city	21 443	323	4 745	8 776	4 509	2 366	606	118	131 400
Collin County (part)	5 177	77	161	894	2 057	1 568	360	60	182 500
Dallas County (part)	16 266	246	4 584	7 882	2 452	798	246	58	118 900
Richland town, Navarro County	73	40	26	-	4	-	3	-	44 200
Richland Hills city, Tarrant County	2 181	306	1 554	262	37	6	16	-	73 400
Richland Springs town, San Saba County	83	65	18	-	-	-	-	-	26 800
Richmond city, Fort Bend County	1 442	393	615	336	41	57	-	-	78 900
Richwood city, Brazoria County	558	57	437	35	25	4	-	-	71 400
Riesel city, McLennan County	204	86	94	17	3	-	4	-	57 000
Rio Bravo city, Webb County	736	609	123	-	4	-	-	-	32 400
Rio Grande City city, Starr County	2 175	1 287	743	78	49	9	-	9	43 500
Rio Hondo city, Cameron County	403	235	142	19	2	2	3	-	44 900
Rio Vista city, Johnson County	106	62	34	10	-	-	-	-	43 600
Rising Star town, Eastland County	203	169	34	-	-	-	-	-	24 500
River Oaks city, Tarrant County	1 966	945	924	78	10	-	9	-	51 100
Riverside city, Walker County	75	33	25	9	2	3	3	-	53 200
Roanoke city, Denton County	597	31	258	221	71	4	-	12	103 300
Roaring Springs town, Motley County	83	66	10	7	-	-	-	-	25 400
Robert Lee city, Coke County	305	185	114	6	-	-	-	-	43 400
Robinson city, McLennan County	2 088	243	1 351	412	75	7	-	-	78 400
Robstown city, Nueces County	2 287	1 780	406	30	9	10	7	45	33 300
Roby city, Fisher County	179	145	34	-	-	-	-	-	27 800
Rochester town, Haskell County	104	96	6	-	2	-	-	-	17 100
Rockdale city, Milam County	1 172	664	318	130	50	10	-	-	46 300
Rockport city, Aransas County	1 695	270	550	301	223	183	135	33	103 600
Rocksprings town, Edwards County	271	204	51	10	-	4	-	2	32 000
Rockwall city, Rockwall County	4 826	128	602	1 446	1 631	740	254	25	155 600
Rocky Mound town, Camp County	12	5	7	-	-	-	-	-	55 000
Rogers town, Bell County	261	190	65	6	-	-	-	-	37 600
Rollingwood city, Travis County	443	-	-	9	64	165	166	39	290 800
Roma city, Starr County	1 730	956	593	146	29	-	6	-	45 700
Roma Creek CDP, Starr County	90	23	67	-	-	-	-	-	57 100
Roman Forest town, Montgomery County	369	4	162	146	38	17	2	-	105 300
Ropesville city, Hockley County	109	82	25	2	-	-	-	-	24 200
Roscoe city, Nolan County	372	271	93	6	2	-	-	-	31 900
Rosebud city, Falls County	361	245	101	7	8	-	-	-	35 800
Rose City city, Orange County	100	54	41	5	-	-	-	-	48 100
Rose Hill Acres city, Hardin County	154	17	91	33	11	2	-	-	78 300
Rosenberg city, Fort Bend County	3 657	786	2 359	412	87	13	-	-	67 900
Rosita North CDP, Maverick County	473	328	128	9	8	-	-	-	32 100
Rosita South CDP, Maverick County	363	309	40	7	7	-	-	-	24 400
Ross city, McLennan County	44	22	12	6	4	-	-	-	47 500
Rosser village, Kaufman County	63	25	29	9	-	-	-	-	60 800
Rotan city, Fisher County	404	323	63	11	4	-	-	3	28 100
Round Mountain town, Blanco County	8	-	3	3	2	-	-	-	133 300
Round Rock city	13 157	253	3 892	5 529	2 002	1 097	339	45	119 600
Travis County (part)	70	-	-	62	-	8	-	-	133 500
Williamson County (part)	13 087	253	3 892	5 467	2 002	1 089	339	45	119 500
Round Top town, Fayette County	26	4	-	8	10	-	4	-	152 500
Rowlett city	12 685	110	4 241	5 073	2 099	954	165	43	116 900
Dallas County (part)	10 789	104	3 625	4 450	1 681	787	99	43	115 500
Rockwall County (part)	1 896	6	616	623	418	167	66	-	129 600
Roxton city, Lamar County	151	95	52	4	-	-	-	-	34 600
Royse City city	648	125	405	80	18	20	-	-	70 400
Collin County (part)	60	14	29	13	-	4	-	-	80 000
Rockwall County (part)	588	111	376	67	18	16	-	-	69 900
Rule town, Haskell County	223	186	31	6	-	-	-	-	19 800
Runaway Bay city, Wise County	319	19	116	93	56	35	-	-	110 700
Runge town, Karnes County	208	170	36	2	-	-	-	-	22 000
Rusk city, Cherokee County	754	310	365	48	27	4	-	-	55 600
Sabinal city, Uvalde County	324	242	73	5	4	-	-	-	34 200
Sachse city	2 608	19	713	1 235	462	156	16	7	123 500
Collin County (part)	502	-	44	258	166	34	-	-	140 800
Dallas County (part)	2 106	19	669	977	296	122	16	7	118 700

Table 26. **Home Value: 2000**—Con.

[Data based on a sample (except Tables 65-68). For information on confidentiality protection, coverage, sampling error, and nonsampling error, see Appendix G. For location of definitions, see "How to Use This Census Report"]

State County Place	Specified owner-occupied housing units	Value of home							
		Less than $50,000	$50,000 to $99,999	$100,000 to $149,999	$150,000 to $199,999	$200,000 to $299,999	$300,000 to $499,999	$500,000 or more	Median (dollars)
PLACE—Con.									
Sadler city, Grayson County	71	38	29	4	-	-	-	-	47 200
Saginaw city, Tarrant County	3 239	148	2 079	922	68	14	-	8	85 000
St. Hedwig town, Bexar County	301	45	140	84	27	5	-	-	89 200
St. Jo city, Montague County	260	162	80	16	-	2	-	-	44 700
St. Paul town, Collin County	154	4	28	54	36	24	8	-	142 500
St. Paul CDP, San Patricio County	97	59	28	10	-	-	-	-	46 000
Salado CDP, Bell County	1 011	25	227	314	241	160	44	-	142 400
Salineno CDP, Starr County	97	83	14	-	-	-	-	-	37 300
Samnorwood CDP, Collingsworth County	6	2	4	-	-	-	-	-	55 000
San Angelo city, Tom Green County	19 064	7 072	8 690	2 138	559	342	192	71	62 200
San Antonio city	217 294	66 371	96 288	32 126	12 220	6 441	2 827	1 021	68 800
Bexar County (part)	217 294	66 371	96 288	32 126	12 220	6 441	2 827	1 021	68 800
Comal County (part)	-	-	-	-	-	-	-	-	-
San Augustine town, San Augustine County	402	194	161	33	9	5	-	-	51 000
San Benito city, Cameron County	3 723	2 424	1 016	209	47	15	-	12	39 500
San Carlos CDP, Hidalgo County	377	279	89	9	-	-	-	-	32 000
Sanctuary town, Parker County	71	7	37	19	8	-	-	-	94 300
Sanderson CDP, Terrell County	268	227	35	6	-	-	-	-	26 300
Sandia CDP, Jim Wells County	55	55	-	-	-	-	-	-	38 600
San Diego city	940	719	188	27	6	-	-	-	24 000
Duval County (part)	796	582	181	27	6	-	-	-	25 400
Jim Wells County (part)	144	137	7	-	-	-	-	-	14 700
Sandy Hollow-Escondidas CDP, Nueces County	72	43	25	4	-	-	-	-	44 200
San Elizario CDP, El Paso County	1 247	691	532	16	-	8	-	-	46 600
San Felipe town, Austin County	155	41	62	20	23	9	-	-	77 500
Sanford town, Hutchinson County	42	37	5	-	-	-	-	-	29 000
Sanger city, Denton County	913	112	623	109	56	11	2	-	75 700
San Ignacio CDP, Zapata County	142	108	27	-	-	7	-	-	29 700
San Isidro CDP, Starr County	52	37	10	3	2	-	-	-	32 500
San Juan city, Hidalgo County	4 114	2 135	1 744	158	38	-	26	13	48 200
San Leanna village, Travis County	143	-	11	78	40	14	-	-	141 400
San Leon CDP, Galveston County	957	225	426	142	55	55	54	-	71 400
San Manuel-Linn CDP, Hidalgo County	126	72	54	-	-	-	-	-	39 200
San Marcos city	3 023	579	1 430	600	274	108	14	18	83 400
Caldwell County (part)	-	-	-	-	-	-	-	-	-
Hays County (part)	3 023	579	1 430	600	274	108	14	18	83 400
San Patricio city	55	29	24	2	-	-	-	-	46 300
Nueces County (part)	18	12	6	-	-	-	-	-	21 300
San Patricio County (part)	37	17	18	2	-	-	-	-	55 000
San Pedro CDP, Cameron County	139	102	37	-	-	-	-	-	23 600
San Perlita city, Willacy County	118	108	10	-	-	-	-	-	27 300
San Saba town, San Saba County	615	363	202	39	11	-	-	-	41 300
Sansom Park city, Tarrant County	973	661	277	31	4	-	-	-	38 800
Santa Anna town, Coleman County	266	209	51	6	-	-	-	-	32 700
Santa Clara city, Guadalupe County	199	-	115	62	14	8	-	-	96 800
Santa Cruz CDP, Starr County	111	68	34	9	-	-	-	-	43 800
Santa Fe city, Galveston County	2 200	342	1 046	527	210	55	7	13	86 800
Santa Maria CDP, Cameron County	141	125	14	2	-	-	-	-	28 800
Santa Monica CDP, Willacy County	28	7	12	9	-	-	-	-	81 700
Santa Rosa town, Cameron County	490	392	91	5	2	-	-	-	30 400
Savoy city, Fannin County	158	84	72	2	-	-	-	-	47 700
Scenic Oaks CDP, Bexar County	1 041	57	46	134	202	515	87	-	211 400
Schertz city	4 514	208	1 523	2 159	486	128	10	-	111 500
Bexar County (part)	56	-	27	15	-	14	-	-	126 700
Comal County (part)	-	-	-	-	-	-	-	-	-
Guadalupe County (part)	4 458	208	1 496	2 144	486	114	10	-	111 400
Schulenburg city, Fayette County	597	239	254	95	5	4	-	-	57 100
Scissors CDP, Hidalgo County	526	461	65	-	-	-	-	-	31 800
Scotland city	87	42	34	6	2	-	3	-	51 300
Archer County (part)	87	42	34	6	2	-	3	-	51 300
Clay County (part)	-	-	-	-	-	-	-	-	-
Scottsville city, Harrison County	54	18	28	5	-	3	-	-	59 000
Seabrook city	1 890	30	667	608	385	129	51	20	118 600
Chambers County (part)	-	-	-	-	-	-	-	-	-
Galveston County (part)	-	-	-	-	-	-	-	-	-
Harris County (part)	1 890	30	667	608	385	129	51	20	118 600
Seadrift city, Calhoun County	250	180	68	2	-	-	-	-	34 100
Seagoville city	1 841	525	1 106	132	35	19	16	8	62 500
Dallas County (part)	1 841	525	1 106	132	35	19	16	8	62 500
Kaufman County (part)	-	-	-	-	-	-	-	-	-
Seagraves city, Gaines County	463	324	121	12	6	-	-	-	33 100
Sealy city, Austin County	881	137	485	179	75	-	-	5	72 300
Sebastian CDP, Willacy County	407	338	41	-	19	-	-	9	35 000
Seguin city, Guadalupe County	4 139	1 540	1 895	532	89	35	33	15	64 500
Selma city	164	8	48	34	43	20	6	5	135 700
Bexar County (part)	159	8	43	34	43	20	6	5	140 200
Comal County (part)	-	-	-	-	-	-	-	-	-
Guadalupe County (part)	5	-	5	-	-	-	-	-	55 000

Table 26. **Home Value: 2000**—Con.

[Data based on a sample (except Tables 65-68). For information on confidentiality protection, coverage, sampling error, and nonsampling error, see Appendix G. For location of definitions, see "How to Use This Census Report"]

State County Place	Specified owner-occupied housing units	Value of home							
		Less than $50,000	$50,000 to $99,999	$100,000 to $149,999	$150,000 to $199,999	$200,000 to $299,999	$300,000 to $499,999	$500,000 or more	Median (dollars)
PLACE—Con.									
Seminole city, Gaines County	1 368	715	515	86	39	-	13	-	48 500
Serenada CDP, Williamson County	590	-	-	246	255	65	7	17	157 800
Seth Ward CDP, Hale County	248	174	74	-	-	-	-	-	37 500
Seven Oaks city, Polk County	25	16	9	-	-	-	-	-	31 300
Seven Points city	111	45	58	4	4	-	-	-	60 300
Henderson County (part)	111	45	58	4	4	-	-	-	60 300
Kaufman County (part)	-	-	-	-	-	-	-	-	-
Seymour city, Baylor County	752	469	257	12	14	-	-	-	36 600
Shady Hollow CDP, Travis County	1 595	16	43	334	781	321	91	9	172 300
Shady Shores town, Denton County	399	28	135	65	40	58	58	15	121 700
Shallowater city, Lubbock County	506	131	276	52	29	16	-	2	71 700
Shamrock city, Wheeler County	580	378	180	22	-	-	-	-	34 700
Shavano Park city, Bexar County	608	-	2	82	158	184	120	62	225 000
Sheldon CDP, Harris County	280	178	87	11	4	-	-	-	45 000
Shenandoah city, Montgomery County	444	-	260	178	4	2	-	-	97 700
Shepherd city, San Jacinto County	352	183	117	52	-	-	-	-	48 500
Sherman city, Grayson County	7 046	2 256	3 120	1 064	408	95	76	27	69 400
Shiner city, Lavaca County	637	322	231	51	20	13	-	-	49 600
Shoreacres city	500	15	222	144	83	26	8	2	104 200
Chambers County (part)	-	-	-	-	-	-	-	-	-
Harris County (part)	500	15	222	144	83	26	8	2	104 200
Sienna Plantation CDP, Fort Bend County	444	4	27	15	99	212	69	18	234 700
Sierra Blanca CDP, Hudspeth County	106	59	44	-	-	3	-	-	41 400
Siesta Shores CDP, Zapata County	157	89	62	-	-	6	-	-	38 800
Silsbee city, Hardin County	1 508	554	744	159	26	13	12	-	62 900
Silverton city, Briscoe County	215	169	43	-	3	-	-	-	25 700
Simonton city, Fort Bend County	202	4	50	72	39	37	-	-	137 000
Sinton city, San Patricio County	1 112	630	429	38	7	8	-	-	44 900
Skellytown town, Carson County	163	128	35	-	-	-	-	-	29 100
Skidmore CDP, Bee County	190	147	38	-	5	-	-	-	29 800
Slaton city, Lubbock County	1 344	811	474	14	45	-	-	-	40 700
Smiley city, Gonzales County	108	74	25	7	2	-	-	-	37 100
Smithville city, Bastrop County	868	219	401	162	51	35	-	-	82 200
Smyer town, Hockley County	86	48	36	2	-	-	-	-	46 700
Snook city, Burleson County	91	31	40	14	6	-	-	-	65 800
Snyder city, Scurry County	2 556	1 462	814	154	100	17	9	-	39 700
Socorro city, El Paso County	3 478	1 495	1 760	142	55	16	10	-	54 400
Solis CDP, Cameron County	41	23	18	-	-	-	-	-	38 200
Somerset city, Bexar County	276	133	128	11	2	2	-	-	50 800
Somerville city, Burleson County	351	192	138	15	4	-	2	-	46 600
Sonora city, Sutton County	525	251	216	35	5	10	8	-	52 200
Sour Lake city, Hardin County	406	212	167	19	6	2	-	-	48 400
South Alamo CDP, Hidalgo County	416	354	62	-	-	-	-	-	31 800
South Fork Estates CDP, Jim Hogg County	7	7	-	-	-	-	-	-	32 500
South Houston city, Harris County	2 168	1 047	1 006	90	17	-	8	-	50 800
Southlake city	5 737	20	176	273	283	1 195	3 079	711	341 400
Denton County (part)	77	-	18	-	-	-	50	9	407 800
Tarrant County (part)	5 660	20	158	273	283	1 195	3 029	702	340 800
Southmayd city, Grayson County	85	44	29	8	2	2	-	-	49 200
South Mountain town, Coryell County	92	30	55	5	2	-	-	-	63 300
South Padre Island town, Cameron County	339	26	30	69	76	63	55	20	175 400
South Point CDP, Cameron County	133	95	29	-	5	4	-	-	39 300
Southside Place city, Harris County	366	2	2	7	11	75	121	148	442 600
South Toledo Bend CDP, Newton County	180	58	59	32	8	19	-	4	71 200
Spade CDP, Lamb County	25	21	4	-	-	-	-	-	29 200
Sparks CDP, El Paso County	255	161	94	-	-	-	-	-	44 400
Spearman city, Hansford County	776	427	276	64	9	-	-	-	43 600
Splendora city, Montgomery County	140	64	55	14	5	-	-	2	54 000
Spofford city, Kinney County	15	15	-	-	-	-	-	-	38 800
Spring CDP, Harris County	8 955	440	7 309	846	194	131	26	9	73 500
Spring Garden-Terra Verde CDP, Nueces County	132	94	38	-	-	-	-	-	38 900
Springlake town, Lamb County	35	32	3	-	-	-	-	-	24 500
Springtown city, Parker County	546	49	365	104	24	-	4	-	80 200
Spring Valley city, Harris County	1 269	7	10	127	408	434	230	53	213 500
Spur city, Dickens County	333	281	49	3	-	-	-	-	19 800
Stafford city	2 399	111	1 083	661	439	105	-	-	100 300
Fort Bend County (part)	2 341	111	1 025	661	439	105	-	-	102 200
Harris County (part)	58	-	58	-	-	-	-	-	60 000
Stagecoach town, Montgomery County	155	-	19	58	47	24	7	-	150 400
Stamford city	947	649	228	44	16	5	5	-	30 800
Haskell County (part)	2	2	-	-	-	-	-	-	22 500
Jones County (part)	945	647	228	44	16	5	5	-	30 800
Stanton city, Martin County	470	271	170	18	2	3	6	-	42 800
Star Harbor city, Henderson County	183	-	51	74	28	19	11	-	134 500
Stephenville city, Erath County	2 829	891	1 517	330	84	-	7	-	67 600
Sterling City city, Sterling County	234	112	96	16	4	2	4	-	51 600
Stinnett city, Hutchinson County	527	341	166	13	2	2	-	3	36 300
Stockdale city, Wilson County	258	130	112	12	4	-	-	-	49 600
Stonewall CDP, Gillespie County	64	14	32	12	-	-	-	6	82 200
Stowell CDP, Chambers County	253	152	56	25	20	-	-	-	45 100
Stratford city, Sherman County	492	268	176	36	2	10	-	-	46 600
Strawn city, Palo Pinto County	175	147	17	9	2	-	-	-	27 900

Table 26. **Home Value: 2000**—Con.

[Data based on a sample (except Tables 65-68). For information on confidentiality protection, coverage, sampling error, and nonsampling error, see Appendix G.
For location of definitions, see "How to Use This Census Report"]

State County Place	Specified owner-occupied housing units	Value of home							
		Less than $50,000	$50,000 to $99,999	$100,000 to $149,999	$150,000 to $199,999	$200,000 to $299,999	$300,000 to $499,999	$500,000 or more	Median (dollars)
PLACE—Con.									
Streetman town	60	44	16	-	-	-	-	-	27 900
Freestone County (part)	60	44	16	-	-	-	-	-	27 900
Navarro County (part)	-	-	-	-	-	-	-	-	-
Study Butte-Terlingua CDP, Brewster County	25	12	5	-	-	-	-	8	51 000
Sudan city, Lamb County	295	206	79	6	-	2	-	2	34 300
Sugar Land city, Fort Bend County	16 592	257	3 964	3 596	3 426	3 513	1 371	465	158 000
Sullivan City city, Hidalgo County	685	539	137	6	-	3	-	-	37 600
Sulphur Springs city, Hopkins County	3 224	1 194	1 474	367	114	29	33	13	62 000
Sundown city, Hockley County	297	202	87	8	-	-	-	-	34 200
Sunnyvale town, Dallas County	780	8	50	111	204	222	146	39	206 600
Sunray city, Moore County	439	250	143	33	11	2	-	-	45 300
Sunrise Beach Village city, Llano County	317	26	103	57	47	57	23	4	130 900
Sunset city, Montague County	75	50	21	4	-	-	-	-	37 800
Sunset Valley city, Travis County	119	-	3	36	42	32	4	2	173 300
Sun Valley city, Lamar County	-	-	-	-	-	-	-	-	-
Surfside Beach city, Brazoria County	173	48	83	28	11	3	-	-	73 600
Sweeny city, Brazoria County	809	214	488	70	28	9	-	-	65 300
Sweetwater city, Nolan County	2 569	1 827	582	119	29	-	12	-	33 000
Taft city, San Patricio County	663	371	232	46	3	11	-	-	45 500
Taft Southwest CDP, San Patricio County	346	298	42	-	6	-	-	-	31 500
Tahoka city, Lynn County	681	429	194	36	13	9	-	-	41 400
Talco city, Titus County	102	84	18	-	-	-	-	-	22 500
Talty city, Kaufman County	200	-	31	28	69	72	-	-	177 400
Tatum city	203	82	99	14	8	-	-	-	60 500
Panola County (part)	52	30	20	2	-	-	-	-	40 000
Rusk County (part)	151	52	79	12	8	-	-	-	64 100
Taylor city, Williamson County	2 878	665	1 498	481	161	50	23	-	78 700
Taylor Lake Village city, Harris County	1 315	5	35	586	421	164	75	29	152 700
Teague city, Freestone County	792	445	282	57	-	8	-	-	44 600
Tehuacana town, Limestone County	74	39	27	6	-	2	-	-	45 000
Temple city, Bell County	10 959	2 465	5 763	1 543	573	369	216	30	76 100
Tenaha town, Shelby County	155	106	39	7	-	-	3	-	41 100
Terrell city, Kaufman County	2 463	776	1 169	368	85	52	6	7	66 500
Terrell Hills city, Bexar County	1 633	14	251	218	298	262	350	240	215 600
Texarkana city, Bowie County	7 214	2 539	2 911	975	355	278	131	25	65 800
Texas City city	9 174	2 843	4 893	1 016	275	119	22	6	63 800
Chambers County (part)	-	-	-	-	-	-	-	-	-
Galveston County (part)	9 174	2 843	4 893	1 016	275	119	22	6	63 800
Texhoma city, Sherman County	88	44	32	7	2	3	-	-	50 000
Texline town, Dallam County	82	49	31	2	-	-	-	-	40 000
The Colony city, Denton County	6 735	85	3 690	2 130	543	267	20	-	95 700
The Hills village, Travis County	544	3	2	14	20	175	244	86	334 900
The Woodlands CDP, Montgomery County	14 910	27	2 357	3 840	3 048	3 081	1 945	612	168 300
Thompsons town, Fort Bend County	46	14	15	16	1	-	-	-	80 000
Thorndale city	291	125	131	27	7	-	1	-	57 100
Milam County (part)	291	125	131	27	7	-	1	-	57 100
Williamson County (part)	-	-	-	-	-	-	-	-	-
Thornton town, Limestone County	124	101	23	-	-	-	-	-	34 200
Thorntonville town, Ward County	120	78	36	4	2	-	-	-	33 900
Thrall city, Williamson County	184	76	87	17	1	3	-	-	55 900
Three Rivers city, Live Oak County	402	240	150	8	4	-	-	-	42 000
Throckmorton town, Throckmorton County	265	197	64	2	2	-	-	-	33 500
Tierra Bonita CDP, Cameron County	27	10	14	-	3	-	-	-	65 000
Tierra Grande CDP, Nueces County	70	18	38	-	8	6	-	-	55 900
Tiki Island village, Galveston County	418	-	14	62	116	115	83	28	214 900
Timbercreek Canyon village, Randall County	140	2	10	32	63	31	2	-	168 100
Timberwood Park CDP, Bexar County	1 648	36	118	476	485	406	127	-	164 300
Timpson city, Shelby County	186	112	59	9	6	-	-	-	42 400
Tioga town, Grayson County	186	53	104	24	5	-	-	-	72 200
Tira town, Hopkins County	48	21	20	4	3	-	-	-	56 000
Toco city, Lamar County	21	13	8	-	-	-	-	-	39 400
Todd Mission city, Grimes County	23	7	16	-	-	-	-	-	57 500
Tolar city, Hood County	101	47	46	4	2	2	-	-	53 500
Tomball city	1 273	78	487	386	145	143	25	9	108 600
Harris County (part)	1 273	78	487	386	145	143	25	9	108 600
Montgomery County (part)	-	-	-	-	-	-	-	-	-
Tom Bean city, Grayson County	221	68	122	31	-	-	-	-	69 800
Tool city, Henderson County	596	124	285	100	37	34	16	-	70 900
Tornillo CDP, El Paso County	172	138	32	2	-	-	-	-	33 600
Toyah town, Reeves County	29	29	-	-	-	-	-	-	12 200
Tradewinds CDP, San Patricio County	11	5	6	-	-	-	-	-	50 800
Trent town, Taylor County	93	72	21	-	-	-	-	-	29 500
Trenton city, Fannin County	165	95	52	12	6	-	-	-	44 800
Trinidad city, Henderson County	209	141	61	-	5	2	-	-	37 800
Trinity city, Trinity County	489	265	187	25	4	8	-	-	46 200
Trophy Club town	1 937	7	19	434	817	540	95	25	176 600
Denton County (part)	1 937	7	19	434	817	540	95	25	176 600
Tarrant County (part)	-	-	-	-	-	-	-	-	-
Troup city	323	127	174	12	3	5	-	2	55 900
Cherokee County (part)	14	2	10	2	-	-	-	-	58 300
Smith County (part)	309	125	164	10	3	5	-	2	55 700

Table 26. **Home Value: 2000**—Con.

[Data based on a sample (except Tables 65-68). For information on confidentiality protection, coverage, sampling error, and nonsampling error, see Appendix G.
For location of definitions, see "How to Use This Census Report"]

State County Place	Specified owner-occupied housing units	Value of home							
		Less than $50,000	$50,000 to $99,999	$100,000 to $149,999	$150,000 to $199,999	$200,000 to $299,999	$300,000 to $499,999	$500,000 or more	Median (dollars)
PLACE—Con.									
Troy city, Bell County	326	102	197	27	-	-	-	-	58 800
Tuleta CDP, Bee County	85	51	32	-	-	-	2	-	44 300
Tulia city, Swisher County	1 128	681	296	97	41	13	-	-	38 900
Tulsita CDP, Bee County	1	1	-	-	-	-	-	-	17 500
Turkey city, Hall County	156	148	7	1	-	-	-	-	14 100
Tuscola city, Taylor County	195	91	96	6	2	-	-	-	51 700
Tye city, Taylor County	109	90	9	5	2	3	-	-	29 000
Tyler city, Smith County	17 223	3 743	7 321	2 917	1 498	1 136	494	114	81 200
Tynan CDP, Bee County	56	34	19	3	-	-	-	-	42 500
Uhland city	51	9	26	8	4	4	-	-	72 100
Caldwell County (part)	15	1	12	2	-	-	-	-	73 100
Hays County (part)	36	8	14	6	4	4	-	-	70 000
Uncertain city, Harrison County	53	17	18	7	6	5	-	-	69 500
Union Grove city, Upshur County	56	18	31	5	2	-	-	-	70 000
Universal City city, Bexar County	3 340	153	1 821	974	302	82	8	-	93 200
University Park city, Dallas County	5 011	31	57	66	87	482	1 511	2 777	549 400
Utopia CDP, Uvalde County	50	17	21	9	3	-	-	-	70 000
Uvalde city, Uvalde County	2 878	1 754	879	131	51	58	-	5	42 900
Uvalde Estates CDP, Uvalde County	161	108	53	-	-	-	-	-	41 100
Valentine town, Jeff Davis County	42	38	4	-	-	-	-	-	17 500
Valley Mills city	266	107	128	26	3	2	-	-	58 400
Bosque County (part)	266	107	128	26	3	2	-	-	58 400
McLennan County (part)	-	-	-	-	-	-	-	-	-
Valley View town, Cooke County	159	30	109	13	5	-	-	2	65 000
Val Verde Park CDP, Val Verde County	228	158	59	11	-	-	-	-	38 000
Van city, Van Zandt County	558	151	312	73	16	6	-	-	68 100
Van Alstyne city	619	166	231	154	63	5	-	-	75 500
Collin County (part)	-	-	-	-	-	-	-	-	-
Grayson County (part)	619	166	231	154	63	5	-	-	75 500
Vanderbilt CDP, Jackson County	49	18	18	13	-	-	-	-	71 000
Van Horn town, Culberson County	439	342	93	4	-	-	-	-	32 000
Van Vleck CDP, Matagorda County	281	143	106	32	-	-	-	-	49 300
Vega city, Oldham County	237	120	94	9	7	7	-	-	49 500
Venus town	178	58	111	9	-	-	-	-	64 100
Ellis County (part)	-	-	-	-	-	-	-	-	-
Johnson County (part)	178	58	111	9	-	-	-	-	64 100
Vernon city, Wilbarger County	2 680	1 486	958	146	26	52	12	-	44 900
Victoria city, Victoria County	12 023	3 363	5 566	1 739	809	358	146	42	72 600
Vidor city, Orange County	2 525	1 163	1 112	210	40	-	-	-	53 200
Villa del Sol CDP, Cameron County	23	11	12	-	-	-	-	-	60 700
Villa Pancho CDP, Cameron County	19	6	5	8	-	-	-	-	57 000
Villa Verde CDP, Hidalgo County	271	187	37	7	20	20	-	-	38 600
Vinton village, El Paso County	122	28	72	18	4	-	-	-	68 200
Waco city, McLennan County	18 226	8 583	6 230	1 662	885	434	348	84	53 300
Waelder city, Gonzales County	144	128	12	4	-	-	-	-	24 500
Wake Village city, Bowie County	1 423	280	920	212	11	-	-	-	73 900
Waller city	290	55	171	43	13	8	-	-	73 300
Harris County (part)	61	12	41	3	2	3	-	-	81 800
Waller County (part)	229	43	130	40	11	5	-	-	69 000
Wallis city, Austin County	258	94	134	22	8	-	-	-	62 100
Walnut Springs city, Bosque County	131	94	33	-	4	-	-	-	34 300
Warren City city	77	36	31	6	4	-	-	-	60 400
Gregg County (part)	74	36	28	6	4	-	-	-	60 800
Upshur County (part)	3	-	3	-	-	-	-	-	57 500
Waskom city, Harrison County	324	147	159	10	4	4	-	-	52 600
Watauga city, Tarrant County	5 808	250	4 987	539	9	23	-	-	78 600
Waxahachie city, Ellis County	4 055	851	1 922	799	314	136	19	14	83 200
Weatherford city, Parker County	4 233	630	2 043	766	463	246	59	26	84 300
Webster city, Harris County	364	22	118	179	28	-	8	9	108 700
Weimar city, Colorado County	529	228	244	31	16	10	-	-	53 800
Weinert city, Haskell County	67	61	4	2	-	-	-	-	19 400
Weir city, Williamson County	59	8	26	11	9	5	-	-	91 000
Wellington city, Collingsworth County	647	421	184	26	16	-	-	-	33 800
Wellman city, Terry County	49	35	14	-	-	-	-	-	31 300
Wells town, Cherokee County	110	78	24	6	2	-	-	-	33 700
Wells Branch CDP, Travis County	1 704	13	426	889	317	59	-	-	119 300
Weslaco city, Hidalgo County	4 133	1 936	1 713	351	64	60	-	9	53 200
West city, McLennan County	719	301	308	81	21	8	-	-	54 900
Westbrook city, Mitchell County	55	47	8	-	-	-	-	-	26 300
West Columbia city, Brazoria County	920	412	434	43	19	12	-	-	53 500
Westdale CDP, Jim Wells County	38	-	25	13	-	-	-	-	62 500
Westlake town	62	-	2	7	12	16	17	8	257 100
Denton County (part)	-	-	-	-	-	-	-	-	-
Tarrant County (part)	62	-	2	7	12	16	17	8	257 100
West Lake Hills city, Travis County	1 001	-	-	27	118	298	320	238	330 900
West Livingston CDP, Polk County	751	317	270	88	32	35	9	-	54 800
Westminster city, Collin County	87	29	47	2	3	4	-	2	63 100
West Odessa CDP, Ector County	2 180	1 155	912	103	10	-	-	-	48 200
Weston city, Collin County	168	18	32	37	34	41	6	-	142 500
West Orange city, Orange County	1 014	690	274	42	8	-	-	-	40 700
Westover Hills town, Tarrant County	250	2	2	2	2	10	36	196	761 900
West Pearsall CDP, Frio County	38	30	8	-	-	-	-	-	30 000

Table 26. **Home Value: 2000**—Con.

[Data based on a sample (except Tables 65-68). For information on confidentiality protection, coverage, sampling error, and nonsampling error, see Appendix G.
For location of definitions, see "How to Use This Census Report"]

State County Place	Specified owner-occupied housing units	Value of home							
		Less than $50,000	$50,000 to $99,999	$100,000 to $149,999	$150,000 to $199,999	$200,000 to $299,999	$300,000 to $499,999	$500,000 or more	Median (dollars)
PLACE—Con.									
West Sharyland CDP, Hidalgo County	383	259	98	12	7	7	-	-	39 000
West Tawakoni town, Hunt County	311	150	122	23	9	3	4	-	51 800
West University Place city, Harris County	4 654	28	115	262	454	910	1 499	1 386	372 800
Westway CDP, El Paso County	593	435	146	9	3	-	-	-	44 300
Westworth Village city, Tarrant County	451	167	257	14	4	-	6	3	55 400
Wharton city, Wharton County	1 683	734	711	171	53	-	14	-	53 900
Wheeler city, Wheeler County	357	219	124	10	2	2	-	-	41 400
White Deer town, Carson County	299	146	141	8	4	-	-	-	50 800
Whiteface town, Cochran County	98	95	3	-	-	-	-	-	20 400
Whitehouse city, Smith County	1 309	94	851	334	15	15	-	-	81 900
White Oak city, Gregg County	1 295	118	790	304	56	27	-	-	86 700
Whitesboro city, Grayson County	908	383	391	97	9	20	-	8	57 800
White Settlement city, Tarrant County	2 974	1 519	1 418	17	-	8	-	12	49 400
Whitewright town	378	140	189	41	4	4	-	-	57 200
Fannin County (part)	4	2	2	-	-	-	-	-	65 000
Grayson County (part)	374	138	187	41	4	4	-	-	57 200
Whitney town, Hill County	370	165	143	36	20	4	-	2	54 000
Wichita Falls city, Wichita County	20 073	7 172	9 052	2 223	816	485	272	53	62 700
Wickett town, Ward County	100	92	8	-	-	-	-	-	23 600
Wild Peach Village CDP, Brazoria County	566	135	324	68	39	-	-	-	69 100
Willamar CDP, Willacy County	7	7	-	-	-	-	-	-	32 500
Willis city, Montgomery County	519	219	258	26	16	-	-	-	56 000
Willow Park city, Parker County	902	-	135	443	191	115	18	-	135 000
Wills Point city, Van Zandt County	715	216	405	73	13	8	-	-	58 300
Wilmer city, Dallas County	425	328	89	8	-	-	-	-	34 300
Wilson city, Lynn County	132	101	25	6	-	-	-	-	30 900
Wimberley CDP, Hays County	1 008	22	257	277	233	156	38	25	141 300
Windcrest city, Bexar County	1 776	17	320	1 110	252	54	15	8	120 600
Windemere CDP, Travis County	2 023	9	606	1 291	93	8	16	-	113 100
Windom town, Fannin County	70	31	27	7	-	5	-	-	65 000
Windthorst town	85	17	53	11	4	-	-	-	71 800
Archer County (part)	83	17	53	11	2	-	-	-	71 100
Clay County (part)	2	-	-	-	2	-	-	-	162 500
Winfield city, Titus County	56	34	20	-	-	-	2	-	44 000
Wink city, Winkler County	233	202	21	10	-	-	-	-	31 200
Winnie CDP, Chambers County	528	244	228	31	19	6	-	-	55 000
Winnsboro city	746	304	357	66	19	-	-	-	55 600
Franklin County (part)	188	106	82	-	-	-	-	-	45 700
Wood County (part)	558	198	275	66	19	-	-	-	58 800
Winona town, Smith County	114	48	51	11	2	2	-	-	53 900
Winters city, Runnels County	752	598	133	10	11	-	-	-	28 300
Wixon Valley city, Brazos County	46	8	19	13	2	4	-	-	90 000
Wolfe City city, Hunt County	341	237	80	19	-	5	-	-	34 700
Wolfforth city, Lubbock County	635	267	234	120	14	-	-	-	55 200
Woodbranch city, Montgomery County	385	21	263	82	15	2	-	2	77 900
Woodcreek city, Hays County	494	2	52	227	136	69	8	-	143 600
Woodloch town, Montgomery County	64	-	56	8	-	-	-	-	84 500
Woodsboro town, Refugio County	354	229	106	17	2	-	-	-	36 400
Woodson town, Throckmorton County	73	56	15	-	2	-	-	-	24 900
Woodville town, Tyler County	526	214	221	63	16	8	-	4	58 200
Woodway city, McLennan County	2 746	12	874	742	668	297	139	14	132 700
Wortham town, Freestone County	238	142	87	7	-	2	-	-	38 400
Wyldwood CDP, Bastrop County	363	16	124	159	45	10	9	-	113 000
Wylie city	3 137	134	1 198	1 417	297	78	5	8	106 400
Collin County (part)	3 137	134	1 198	1 417	297	78	5	8	106 400
Dallas County (part)	-	-	-	-	-	-	-	-	-
Rockwall County (part)	-	-	-	-	-	-	-	-	-
Yantis town, Wood County	67	26	32	6	-	3	-	-	63 800
Yoakum city	1 263	651	470	114	18	5	-	5	48 800
DeWitt County (part)	516	311	177	28	-	-	-	-	44 500
Lavaca County (part)	747	340	293	86	18	5	-	5	53 500
Yorktown city, DeWitt County	535	366	165	4	-	-	-	-	38 800
Yznaga CDP, Cameron County	20	14	6	-	-	-	-	-	22 500
Zapata CDP, Zapata County	820	413	268	94	28	17	-	-	49 700
Zapata Ranch CDP, Willacy County	20	13	7	-	-	-	-	-	13 800
Zavalla city, Angelina County	113	77	28	8	-	-	-	-	40 700
Zuehl CDP, Guadalupe County	53	-	38	9	6	-	-	-	84 800

Table 27. **Selected Monthly Owner Costs: 2000**

[Data based on a sample (except Tables 65-68). For information on confidentiality protection, coverage, sampling error, and nonsampling error, see Appendix G.
For location of definitions, see "How to Use This Census Report"]

State County County Subdivision Place	Specified owner-occupied housing units	Selected monthly owner costs							
		Less than $200	$200 to $299	$300 to $399	$400 to $499	$500 to $599	$600 to $799	$800 to $999	$1,000 or more
The State	**3 849 585**	**284 479**	**439 674**	**358 608**	**275 659**	**250 909**	**509 607**	**498 662**	**1 231 987**
Anderson County	6 755	631	1 315	1 054	625	599	1 184	627	720
Cayuga CCD	89	27	18	8	6	8	18	4	-
Elkhart CCD	811	93	198	147	95	63	84	67	64
Elkhart town	231	27	57	51	37	13	26	16	4
Frankston CCD	589	87	128	107	54	37	93	43	40
Frankston town	264	49	73	44	27	15	28	19	9
Montalba-Tennessee Colony CCD	352	51	75	55	21	22	85	20	23
Palestine CCD	4 914	373	896	737	449	469	904	493	593
Palestine city	3 751	243	639	603	412	347	691	384	432
Andrews County	2 818	592	546	341	241	295	315	251	237
Andrews North CCD	2 503	515	466	317	202	277	315	225	186
Andrews city (part)	2 320	496	433	294	181	270	294	190	162
Andrews South CCD	315	77	80	24	39	18	-	26	51
Andrews city (part)	-	-	-	-	-	-	-	-	-
Angelina County	14 410	1 616	2 897	1 952	1 307	1 342	2 105	1 411	1 780
Diboll CCD	1 438	193	367	153	185	193	160	115	72
Burke city	49	7	19	2	6	9	-	6	-
Diboll city	738	73	178	115	108	104	71	50	39
Huntington CCD	1 545	168	329	221	96	134	284	169	144
Huntington city	328	27	81	43	16	43	64	34	20
Lufkin CCD	9 553	954	1 720	1 366	869	861	1 347	1 002	1 434
Hudson city (part)	289	23	51	52	40	45	46	5	27
Lufkin city	6 598	619	1 073	939	631	615	965	673	1 083
Pollok CCD	1 390	165	342	147	110	124	263	116	123
Hudson city (part)	262	4	28	50	33	5	69	31	42
Zavalla CCD	484	136	139	65	47	30	51	9	7
Zavalla city	113	38	32	13	9	4	13	2	2
Aransas County	4 629	495	812	657	511	362	619	370	803
Fulton CCD	1 329	107	266	219	182	108	148	128	171
Aransas Pass city (part)	-	-	-	-	-	-	-	-	-
Fulton town	216	21	34	27	10	25	48	14	37
Rockport city (part)	192	5	27	18	31	11	21	39	40
Rockport CCD	3 300	388	546	438	329	254	471	242	632
Aransas Pass city (part)	128	36	18	25	8	7	34	-	-
Rockport city (part)	1 503	95	199	252	139	100	137	139	442
Archer County	1 937	205	326	263	214	152	274	228	275
Archer City CCD	753	101	166	100	66	76	133	59	52
Archer City city	498	78	110	62	52	59	85	33	19
Scotland city (part)	87	10	28	4	6	9	14	5	11
Windthorst town (part)	83	5	19	22	4	6	14	11	2
Holliday CCD	1 184	104	160	163	148	76	141	169	223
Holliday city	369	47	68	60	39	29	55	31	40
Lakeside City town	317	4	29	16	29	22	32	83	102
Megargel town	59	8	19	12	9	2	9	-	-
Armstrong County	382	49	86	67	56	40	39	27	18
Claude North CCD	72	8	13	13	10	14	4	8	2
Claude city (part)	20	4	4	-	2	2	2	6	-
Claude South CCD	310	41	73	54	46	26	35	19	16
Claude city (part)	297	41	69	52	44	26	33	19	13
Atascosa County	5 654	1 132	1 179	746	454	402	729	484	528
Campbellton CCD	78	17	41	-	9	-	-	11	-
Charlotte CCD	361	136	73	52	39	14	33	4	10
Charlotte city	301	108	63	50	30	12	26	4	8
Jourdanton CCD	748	91	212	86	32	48	158	47	74
Christine town	59	18	17	7	5	3	7	-	2
Jourdanton city	613	62	166	74	18	45	149	45	54
Pleasanton CCD	2 383	380	420	290	194	214	322	275	288
Pleasanton city	1 585	255	270	213	104	147	247	178	171
Poteet CCD	2 084	508	433	318	180	126	216	147	156
Lytle city (part)	391	52	66	49	47	33	57	39	48
Poteet city	550	226	98	81	42	35	43	11	14
Austin County	4 022	588	680	507	284	212	456	557	738
Bellville CCD	1 454	152	184	165	121	87	219	197	329
Bellville city	839	75	74	107	75	77	146	122	163
Sealy CCD	1 777	224	342	215	124	67	169	275	361
San Felipe town	155	45	31	21	15	5	17	10	11
Sealy city	881	119	202	123	73	26	86	138	114
Wallis CCD	370	81	63	62	18	24	56	47	19
Wallis city	258	35	50	40	18	22	41	35	17
West End CCD	421	131	91	65	21	34	12	38	29
Industry city	61	20	14	-	4	7	6	5	5
Bailey County	1 277	264	268	236	221	49	100	65	74
Muleshoe CCD	1 212	252	261	223	217	40	89	65	65
Muleshoe city	1 032	221	204	206	203	40	62	47	49
South Sand Hills CCD	65	12	7	13	4	9	11	-	9
Bandera County	2 551	278	508	206	222	193	322	215	607
Bandera CCD	2 310	240	436	188	194	180	311	198	563
Bandera city	241	64	60	22	16	24	19	23	13
Lakehills CDP	809	76	156	60	88	63	111	91	164
Medina CCD	241	38	72	18	28	13	11	17	44
Bastrop County	8 930	648	1 181	905	832	620	1 129	1 429	2 186
Bastrop CCD	3 222	172	251	324	253	233	374	660	955
Bastrop city (part)	1 015	72	74	116	97	88	106	200	262
Camp Swift CDP	458	23	57	32	57	79	98	84	28
Circle D-KC Estates CDP	468	5	28	46	27	14	48	146	154
Cedar Creek-Red Rock CCD	1 983	146	217	203	177	156	290	241	553
Bastrop city (part)	78	-	-	9	10	-	15	9	35

Table 27. **Selected Monthly Owner Costs: 2000**—Con.

[Data based on a sample (except Tables 65-68). For information on confidentiality protection, coverage, sampling error, and nonsampling error, see Appendix G.
For location of definitions, see "How to Use This Census Report"]

State County County Subdivision Place	Specified owner-occupied housing units	Selected monthly owner costs							
		Less than $200	$200 to $299	$300 to $399	$400 to $499	$500 to $599	$600 to $799	$800 to $999	$1,000 or more
Bastrop County—Con.									
Cedar Creek-Red Rock CCD—Con.									
Mustang Ridge city (part)	-	-	-	-	-	-	-	-	-
Wyldwood CDP	363	25	29	29	42	-	61	70	107
Elgin CCD	2 221	185	401	215	250	137	211	311	511
Elgin city (part)	1 157	96	213	153	89	69	122	152	263
Smithville CCD	1 504	145	312	163	152	94	254	217	167
Smithville city	868	91	176	95	68	31	157	165	85
Baylor County	1 038	189	265	171	98	120	127	37	31
Seymour CCD	848	117	234	145	71	102	122	32	25
Seymour city (part)	752	82	206	140	65	96	117	26	20
Seymour Rural CCD	190	72	31	26	27	18	5	5	6
Seymour city (part)	-	-	-	-	-	-	-	-	-
Bee County	4 296	904	799	612	472	365	583	378	183
Beeville CCD	3 508	622	630	513	398	300	529	363	153
Beeville city	2 428	446	463	358	263	237	358	243	60
Blue Berry Hill CDP	124	32	21	35	19	17	-	-	-
Pettus-Pawnee CCD	391	134	80	51	40	23	41	10	12
Normanna CDP	25	13	4	3	2	-	3	-	-
Pawnee CDP	55	27	12	4	4	-	8	-	-
Pettus CDP	122	35	32	12	4	12	14	6	7
Tuleta CDP	85	32	11	7	13	8	10	4	-
Tulsita CDP	1	1	-	-	-	-	-	-	-
Skidmore CCD	397	148	89	48	34	42	13	5	18
Skidmore CDP	190	71	61	10	10	19	9	5	5
Tynan CDP	56	34	10	4	8	-	-	-	-
Bell County	38 597	2 028	4 364	3 473	2 491	2 410	7 307	8 213	8 311
Belton CCD	3 188	296	579	246	394	289	497	282	605
Belton city	2 420	261	444	198	309	222	330	215	441
Temple city (part)	-	-	-	-	-	-	-	-	-
East Bell CCD	910	85	128	95	119	82	162	156	83
Troy city (part)	322	26	32	23	53	34	87	47	20
Fort Hood CCD	51	15	7	-	-	-	14	15	-
Copperas Cove city (part)	-	-	-	-	-	-	-	-	-
Fort Hood CDP (part)	22	15	7	-	-	-	-	-	-
Killeen city (part)	-	-	-	-	-	-	-	-	-
Killeen CCD	17 399	435	1 256	1 176	638	832	4 066	4 946	4 050
Harker Heights city	2 829	65	56	205	119	154	308	383	1 539
Killeen city (part)	13 344	329	1 063	840	442	603	3 565	4 407	2 095
Nolanville city	224	9	24	20	19	24	65	45	18
Northwest Bell CCD	2 095	68	224	147	146	154	280	429	647
Morgan's Point Resort city	823	17	91	56	46	36	141	209	227
Temple city (part)	300	2	17	13	16	11	-	19	222
Rogers CCD	741	117	118	119	72	91	80	90	54
Holland town (part)	205	36	42	40	16	32	24	11	4
Rogers town	261	51	43	38	34	31	26	31	7
South Bell CCD	1 516	118	157	187	118	73	210	182	471
Bartlett city (part)	153	30	32	31	15	15	16	6	8
Holland town (part)	-	-	-	-	-	-	-	-	-
Salado CDP	1 011	59	71	103	87	42	143	135	371
Southwest Bell CCD	939	22	90	60	35	45	152	253	282
Temple CCD	11 758	872	1 805	1 443	969	844	1 846	1 860	2 119
Little River-Academy city	385	35	81	42	32	37	80	53	25
Temple city (part)	10 659	778	1 611	1 312	854	756	1 684	1 719	1 945
Troy city (part)	4	-	-	-	-	-	-	-	4
Bexar County	268 054	21 820	29 139	22 321	19 029	20 198	40 556	38 064	76 927
San Antonio CCD	258 921	21 261	28 453	21 700	18 486	19 709	39 766	37 401	72 145
Alamo Heights city	1 916	16	71	86	113	82	173	201	1 174
Balcones Heights city	210	37	36	39	-	22	36	33	7
Castle Hills city	1 326	31	95	139	154	155	211	102	439
China Grove town (part)	327	11	17	33	30	12	36	48	140
Cibolo city (part)	-	-	-	-	-	-	-	-	-
Converse city	2 580	29	104	109	92	198	500	732	816
Cross Mountain CDP	410	-	21	-	8	17	36	30	298
Grey Forest city (part)	127	14	14	4	10	18	22	10	35
Helotes city (part)	671	-	19	54	25	22	47	45	459
Hill Country Village city	328	-	-	6	6	13	37	22	244
Hollywood Park town	855	8	35	96	137	58	46	25	450
Kirby city	1 944	124	268	218	179	213	468	308	166
Lackland AFB CDP	2	2	-	-	-	-	-	-	-
Leon Valley city	2 349	69	190	254	196	94	338	447	761
Live Oak city	2 375	62	209	167	122	163	505	696	451
Olmos Park city	687	-	16	5	22	36	46	43	519
St. Hedwig town	301	29	35	42	31	8	32	45	79
San Antonio city (part)	217 227	19 947	25 667	18 830	15 852	17 121	33 131	29 584	57 095
Schertz city (part)	56	-	12	15	-	-	-	-	29
Selma city (part)	159	5	6	19	10	6	8	18	87
Shavano Park city	608	-	11	28	34	48	79	32	376
Somerset city	276	44	69	35	25	22	30	23	28
Terrell Hills city	1 633	6	77	103	89	77	147	168	966
Timberwood Park CDP	1 648	55	40	55	77	64	61	174	1 122
Universal City city	3 340	89	316	368	188	321	421	448	1 189
Windcrest city	1 776	9	177	322	280	124	177	225	462
Southeast Bexar CCD	1 987	334	277	301	177	155	300	111	332
China Grove town (part)	43	2	5	11	1	6	7	-	11
Elmendorf city	98	24	18	8	25	8	7	2	6
San Antonio city (part)	48	8	8	-	5	4	21	2	-
West Bexar CCD	7 146	225	409	320	366	334	490	552	4 450
Fair Oaks Ranch city (part)	1 349	11	-	-	96	91	126	50	975
Grey Forest city (part)	20	2	2	3	-	2	2	5	4
Helotes city (part)	653	8	23	39	23	33	30	50	447
Lytle city (part)	-	-	-	-	-	-	-	-	-
San Antonio city (part)	19	-	-	2	-	-	-	4	13
Scenic Oaks CDP	1 041	22	36	42	43	67	88	27	716

Table 27. **Selected Monthly Owner Costs: 2000**—Con.

[Data based on a sample (except Tables 65-68). For information on confidentiality protection, coverage, sampling error, and nonsampling error, see Appendix G. For location of definitions, see "How to Use This Census Report"]

State County County Subdivision Place	Specified owner-occupied housing units	Selected monthly owner costs							
		Less than $200	$200 to $299	$300 to $399	$400 to $499	$500 to $599	$600 to $799	$800 to $999	$1,000 or more
Blanco County	1 276	142	271	191	98	130	128	96	220
Blanco CCD	699	67	149	127	35	64	80	55	122
Blanco city	296	31	72	47	17	26	29	24	50
Johnson City CCD	577	75	122	64	63	66	48	41	98
Johnson City city	242	14	47	34	33	21	32	23	38
Round Mountain town	8	2	2	-	-	-	-	1	3
Borden County	79	24	21	11	11	2	2	6	2
Gail North CCD	22	4	4	2	5	2	2	3	-
Gail South CCD	57	20	17	9	6	-	-	3	2
Bosque County	3 287	413	686	564	342	243	409	309	321
Clifton CCD	1 603	129	327	291	177	131	201	175	172
Clifton city	783	66	129	140	112	53	104	97	82
Cranfills Gap CCD	126	20	30	27	10	10	18	7	4
Cranfills Gap city	85	17	18	23	5	6	11	5	-
Iredell CCD	132	43	26	27	15	4	12	5	-
Iredell city	101	35	15	21	13	2	10	5	-
Meridian CCD	1 078	169	230	172	108	85	111	85	118
Meridian city	315	44	49	51	33	35	31	35	37
Morgan city	87	25	25	16	11	-	10	-	-
Walnut Springs city	131	33	38	20	16	9	5	8	2
Valley Mills CCD	348	52	73	47	32	13	67	37	27
Valley Mills city (part)	266	34	60	43	28	13	49	17	22
Bowie County	17 066	1 925	3 385	2 094	1 473	1 409	2 528	1 769	2 483
Dalby Springs-Simms CCD	281	74	74	33	8	20	28	24	20
De Kalb CCD	1 020	200	256	204	84	63	96	69	48
De Kalb city	420	75	113	90	33	35	50	16	8
Hooks CCD	1 111	140	240	222	76	89	138	109	97
Hooks city	603	58	133	122	62	55	88	43	42
Leary city (part)	66	19	13	8	5	4	12	5	-
New Boston city (part)	-	-	-	-	-	-	-	-	-
Maud-Elliot Creek CCD	1 751	262	354	196	138	127	272	190	212
Maud city	241	43	73	44	23	16	25	11	6
Redwater city	142	12	30	22	14	5	23	29	7
New Boston CCD	1 549	182	442	221	152	109	279	61	103
New Boston city (part)	1 074	121	328	142	101	65	217	30	70
Texarkana CCD	11 354	1 067	2 019	1 218	1 015	1 001	1 715	1 316	2 003
Leary city (part)	14	6	4	-	-	2	2	-	-
Nash city	445	44	118	46	37	50	104	19	27
Red Lick city	224	10	31	25	14	-	20	31	93
Texarkana city	7 214	701	1 312	753	748	642	1 045	769	1 244
Wake Village city	1 423	81	187	181	94	174	261	246	199
Brazoria County	47 950	2 201	4 783	5 180	3 555	3 173	6 031	6 535	16 492
Alvin-Pearland CCD	22 460	511	1 398	1 852	1 494	1 122	2 087	3 132	10 864
Alvin city (part)	3 331	108	329	433	353	208	563	530	807
Brookside Village city	466	53	58	84	63	27	60	27	94
Hillcrest village	244	-	10	21	36	29	24	27	97
Iowa Colony village (part)	79	3	9	9	5	2	15	15	21
Liverpool city	86	4	17	20	2	10	9	17	7
Manvel city (part)	573	26	50	79	39	73	25	86	195
Pearland city (part)	8 539	83	240	574	502	425	597	1 118	5 000
Angleton-Rosharon CCD	6 636	337	662	686	504	527	1 124	1 082	1 714
Alvin city (part)	-	-	-	-	-	-	-	-	-
Angleton city (part)	3 467	157	352	375	241	303	704	636	699
Bailey's Prairie village	196	2	12	14	20	12	17	26	93
Bonney village	11	3	-	-	2	-	2	4	-
Danbury city	404	29	32	37	44	40	77	65	80
Holiday Lakes town	175	18	60	30	23	19	14	7	4
Iowa Colony village (part)	42	10	5	4	2	5	6	4	6
Lake Jackson city (part)	363	-	-	-	-	7	24	14	318
Manvel city (part)	-	-	-	-	-	-	-	-	-
Pearland city (part)	-	-	-	-	-	-	-	-	-
Richwood city (part)	-	-	-	-	-	-	-	-	-
Brazoria-West Columbia CCD	6 992	633	1 132	1 120	613	537	1 049	832	1 076
Brazoria city	567	49	54	102	79	71	105	49	58
Damon CDP	99	17	20	12	15	14	15	6	-
Freeport city (part)	53	6	7	11	13	-	16	-	-
Jones Creek village	517	53	126	68	37	39	81	70	43
Lake Jackson city (part)	-	-	-	-	-	-	-	-	-
Sweeny city	809	85	125	136	54	47	157	79	126
West Columbia city	920	62	148	231	86	72	148	110	63
Wild Peach Village CDP	566	72	124	63	51	27	116	46	67
Brazosport CCD	11 862	720	1 591	1 522	944	987	1 771	1 489	2 838
Alvin city (part)	-	-	-	-	-	-	-	-	-
Angleton city (part)	452	14	68	113	43	60	88	33	33
Clute city	1 314	161	258	180	107	169	171	160	108
Freeport city (part)	2 066	256	408	377	231	273	323	114	84
Lake Jackson city (part)	6 252	163	594	584	422	364	887	859	2 379
Oyster Creek city	169	29	32	15	6	18	37	19	13
Quintana town	7	-	5	-	-	2	-	-	-
Richwood city (part)	558	11	56	59	53	17	85	169	108
Surfside Beach city	173	17	27	24	31	12	26	16	20
Brazos County	18 911	742	1 789	1 673	1 522	1 074	2 302	2 836	6 973
Bryan-College Station CCD	11 431	560	1 398	1 266	1 132	757	1 775	1 699	2 844
Bryan city (part)	7 389	454	1 078	916	817	587	1 290	958	1 289
College Station city (part)	4 042	106	320	350	315	170	485	741	1 555
Northeast Brazos CCD	1 655	81	121	151	96	44	119	206	837
Bryan city (part)	802	35	47	47	28	28	15	81	521
Wixon Valley city	46	4	4	7	4	-	8	4	15
South Brazos CCD	4 657	38	215	188	187	205	275	625	2 924
Bryan city (part)	664	-	56	39	9	50	47	155	308
College Station city (part)	2 632	-	51	66	79	24	148	343	1 921
Millican town	48	22	10	-	-	7	-	9	-

Table 27. **Selected Monthly Owner Costs: 2000**—Con.

[Data based on a sample (except Tables 65-68). For information on confidentiality protection, coverage, sampling error, and nonsampling error, see Appendix G. For location of definitions, see "How to Use This Census Report"]

State County County Subdivision Place	Specified owner-occupied housing units	Selected monthly owner costs							
		Less than $200	$200 to $299	$300 to $399	$400 to $499	$500 to $599	$600 to $799	$800 to $999	$1,000 or more
Brazos County—Con.									
West Brazos CCD	1 168	63	55	68	107	68	133	306	368
Bryan city (part)	738	16	23	17	55	39	85	224	279
College Station city (part)	7	-	7	-	-	-	-	-	-
Brewster County	1 376	272	367	132	104	108	150	138	105
Alpine CCD	1 269	246	326	123	87	108	140	138	101
Alpine city	1 031	215	281	110	72	86	108	118	41
Study Butte-Terlingua CDP	25	8	8	4	5	-	-	-	-
Marathon CCD	107	26	41	9	17	-	10	-	4
Marathon CDP	107	26	41	9	17	-	10	-	4
Briscoe County	426	116	112	76	57	25	27	7	6
Quitaque CCD	135	35	27	34	20	4	13	2	-
Quitaque city	126	31	25	34	20	4	10	2	-
Silverton CCD	291	81	85	42	37	21	14	5	6
Silverton city	215	67	62	32	29	16	9	-	-
Brooks County	1 556	486	426	219	115	71	138	39	62
Encino CCD	110	40	33	15	7	-	-	15	-
Encino CDP	39	15	16	-	-	-	-	8	-
Falfurrias CCD	1 446	446	393	204	108	71	138	24	62
Airport Road Addition CDP	26	7	6	6	-	-	7	-	-
Cantu Addition CDP	20	-	10	10	-	-	-	-	-
Falfurrias city	1 106	393	289	164	87	56	73	16	28
Flowella CDP	50	11	34	5	-	-	-	-	-
Brown County	7 059	979	1 404	1 057	756	761	944	534	624
Bangs CCD	1 239	148	297	187	155	154	137	85	76
Bangs city	355	69	86	56	44	30	40	21	9
Lake Brownwood CDP	354	48	98	41	31	53	42	20	21
Blanket CCD	355	78	59	56	30	27	63	26	16
Blanket town	94	43	8	16	7	2	16	2	-
Brownwood city (part)	-	-	-	-	-	-	-	-	-
Early city (part)	-	-	-	-	-	-	-	-	-
Brownwood CCD	5 255	694	997	784	546	567	727	412	528
Brownwood city (part)	4 045	580	806	613	429	433	503	311	370
Early city (part)	654	55	100	104	63	90	113	53	76
May CCD	210	59	51	30	25	13	17	11	4
Burleson County	2 405	456	487	426	222	206	238	197	173
Caldwell CCD	1 222	203	261	236	104	106	87	109	116
Caldwell city	744	104	169	108	64	86	68	55	90
Cooks Point CCD	102	21	6	28	6	14	-	13	14
Old River CCD	383	85	61	54	42	31	44	47	19
Snook city	91	16	27	8	7	9	7	14	3
Somerville CCD	698	147	159	108	70	55	107	28	24
Somerville city	351	79	73	44	33	40	43	23	16
Burnet County	6 410	470	1 123	915	605	543	908	698	1 148
Bertram CCD	384	52	69	43	27	24	78	53	38
Bertram city	273	33	47	30	20	18	67	38	20
Briggs CCD	130	25	14	33	7	7	22	22	-
Burnet CCD	2 225	251	456	361	246	191	284	203	233
Burnet city	868	114	125	119	124	108	151	74	53
Marble Falls CCD	3 671	142	584	478	325	321	524	420	877
Cottonwood Shores city	195	6	21	14	34	21	53	40	6
Granite Shoals city	515	34	93	48	74	66	84	48	68
Highland Haven city	206	4	18	41	26	19	13	11	74
Horseshoe Bay CDP (part)	105	-	-	16	-	14	9	7	59
Marble Falls city	840	49	165	110	37	38	163	74	204
Meadowlakes city	509	2	37	64	83	46	57	44	176
Caldwell County	4 174	439	785	645	371	381	537	437	579
Lockhart CCD	2 427	145	446	373	205	263	295	296	404
Lockhart city	1 808	95	329	306	153	198	196	235	296
Mustang Ridge city (part)	36	-	9	9	4	-	3	9	2
Niederwald town (part)	15	-	3	2	2	-	5	3	-
Uhland city (part)	15	2	6	5	-	2	-	-	-
Luling CCD	1 166	180	220	213	138	90	156	72	97
Luling city	956	137	165	180	129	90	120	66	69
Martindale CCD	581	114	119	59	28	28	86	69	78
Martindale city	165	36	41	16	9	11	11	17	24
San Marcos city (part)	-	-	-	-	-	-	-	-	-
Calhoun County	4 080	735	914	666	403	268	445	347	302
Kamey-Six Mile CCD	261	51	73	18	20	7	36	39	17
Point Comfort CCD	310	119	83	16	18	24	36	3	11
Point Comfort city	160	49	30	16	11	16	30	3	5
Port Lavaca CCD	2 775	368	546	512	304	187	319	291	248
Port Lavaca city	2 256	247	429	423	257	148	277	242	233
Seadrift CCD	734	197	212	120	61	50	54	14	26
Seadrift city	250	81	75	35	23	14	22	-	-
Callahan County	2 386	453	563	285	227	240	326	156	136
Baird CCD	527	132	154	67	43	42	51	20	18
Baird city	428	113	128	54	37	30	42	14	10
Putnam town	28	8	7	6	4	3	-	-	-
Clyde CCD	1 476	215	311	165	150	155	242	128	110
Clyde city	823	87	175	89	97	89	143	78	65
Cross Plains CCD	383	106	98	53	34	43	33	8	8
Cross Plains town	266	86	62	49	19	19	24	3	4
Cameron County	51 922	9 133	10 368	6 197	4 194	4 097	7 129	4 865	5 939
Brownsville CCD	23 564	3 625	4 455	2 962	1 901	1 898	3 527	2 381	2 815
Brownsville city (part)	19 708	2 462	3 620	2 540	1 641	1 613	3 235	2 172	2 425
Cameron Park CDP	830	476	221	73	22	38	-	-	-
Encantada-Ranchito El Calaboz CDP	357	181	65	34	17	30	24	6	-
Lago CDP	45	22	12	-	11	-	-	-	-

Table 27. **Selected Monthly Owner Costs: 2000**—Con.

[Data based on a sample (except Tables 65-68). For information on confidentiality protection, coverage, sampling error, and nonsampling error, see Appendix G. For location of definitions, see "How to Use This Census Report"]

State County County Subdivision Place	Specified owner-occupied housing units	Selected monthly owner costs							
		Less than $200	$200 to $299	$300 to $399	$400 to $499	$500 to $599	$600 to $799	$800 to $999	$1,000 or more
Cameron County—Con.									
Brownsville CCD—Con.									
Olmito CDP	162	96	35	13	4	-	7	7	-
Rancho Viejo town	512	-	11	52	28	45	48	64	264
Reid Hope King CDP	125	30	47	29	-	9	-	10	-
San Pedro CDP	139	59	21	12	7	22	7	11	-
South Point CDP	133	51	47	18	9	8	-	-	-
Villa Pancho CDP	19	-	-	19	-	-	-	-	-
East Cameron CCD	2 537	218	479	315	227	278	353	187	480
Bayview town (part)	47	-	-	12	5	9	-	3	18
Brownsville city (part)	491	30	112	98	40	50	139	17	5
Laguna Heights CDP	147	34	67	6	-	-	30	-	10
Laguna Vista town	338	4	22	24	22	23	54	79	110
Port Isabel city	645	106	192	74	59	79	18	30	87
South Padre Island town	339	-	38	19	15	24	30	28	185
Harlingen-San Benito CCD	21 917	4 333	4 556	2 575	1 706	1 592	2 723	2 055	2 377
Arroyo Alto CDP	80	37	21	22	-	-	-	-	-
Arroyo Colorado Estates CDP	113	56	25	11	-	21	-	-	-
Bixby CDP	44	8	18	-	-	-	18	-	-
Bluetown-Iglesia Antigua CDP	116	58	34	6	2	8	5	3	-
Combes town	525	105	120	85	49	36	62	34	34
El Camino Angosto CDP	25	17	8	-	-	-	-	-	-
Grand Acres CDP	43	34	4	3	-	-	2	-	-
Harlingen city	9 669	1 431	1 813	1 087	812	726	1 429	1 062	1 309
La Feria city	1 110	181	370	136	62	109	138	98	16
La Feria North CDP	18	-	9	-	5	-	-	4	-
La Paloma CDP	75	36	39	-	-	-	-	-	-
Lasana CDP	16	-	13	-	3	-	-	-	-
Las Palmas-Juarez CDP	293	129	86	7	34	7	15	15	-
Los Indios town	201	82	60	28	10	9	10	2	-
Palm Valley city	485	7	46	50	65	44	68	41	164
Primera town	439	87	95	59	33	45	85	20	15
Rangerville village	32	12	8	5	4	-	-	-	3
Ratamosa CDP	17	9	-	-	5	-	3	-	-
San Benito city	3 723	920	823	513	279	311	434	230	213
Santa Maria CDP	141	71	40	16	3	5	4	2	-
Santa Rosa town	490	161	126	63	47	26	39	16	12
Solis CDP	41	8	18	-	7	8	-	-	-
Tierra Bonita CDP	27	10	12	-	3	-	-	-	2
Yznaga CDP	20	10	3	4	-	-	-	3	-
Los Fresnos-Laureles CCD	2 760	654	604	221	240	220	399	210	212
Bayview town (part)	56	3	2	9	5	-	3	9	25
Brownsville city (part)	59	19	17	-	-	-	13	10	-
Chula Vista-Orason CDP	43	16	17	-	-	-	10	-	-
Del Mar Heights CDP	44	24	12	8	-	-	-	-	-
Green Valley Farms CDP	75	35	15	-	10	-	8	7	-
Indian Lake town	9	-	-	1	-	-	4	4	-
Laureles CDP	520	221	156	13	31	28	57	14	-
Los Fresnos city	886	54	204	70	95	140	171	83	69
Rio Hondo CCD	1 144	303	274	124	120	109	127	32	55
Arroyo Gardens-La Tina Ranch CDP	140	89	22	7	7	15	-	-	-
Lozano CDP	87	32	15	6	7	8	19	-	-
Rio Hondo city	403	78	93	55	46	42	48	21	20
Villa del Sol CDP	23	11	-	7	-	-	5	-	-
Camp County	2 198	283	456	334	226	233	321	192	153
Leesburg-Newsome CCD	326	32	89	52	45	19	66	15	8
Pittsburg CCD	1 872	251	367	282	181	214	255	177	145
Pittsburg city	861	81	211	144	113	83	92	88	49
Rocky Mound town	12	4	6	-	-	-	2	-	-
Carson County	1 561	316	339	163	172	125	200	149	97
Panhandle CCD	892	154	185	96	116	85	107	93	56
Panhandle town	720	125	136	84	104	73	83	72	43
White Deer-Groom CCD	669	162	154	67	56	40	93	56	41
Groom town	177	39	40	17	24	8	16	12	21
Skellytown town	163	37	63	20	8	5	19	6	5
White Deer town	299	86	41	30	22	27	44	36	13
Cass County	5 871	1 236	1 387	728	546	462	823	445	244
Atlanta CCD	2 728	512	592	327	303	211	434	234	115
Atlanta city (part)	1 313	226	269	195	183	101	204	83	52
Bloomburg town	92	13	34	15	8	-	17	3	2
Domino town	14	-	-	3	4	4	2	1	-
Queen City city	306	52	83	45	27	26	40	21	12
Bivins-McLeod CCD	554	117	98	81	12	67	79	63	37
Atlanta city (part)	87	10	30	10	9	-	-	19	9
Hughes Springs-Avinger CCD	1 020	195	249	115	123	105	124	74	35
Avinger town	120	39	37	13	10	3	10	4	4
Hughes Springs city (part)	343	66	94	31	44	42	39	23	4
Linden CCD	1 038	217	297	152	80	51	145	56	40
Linden city	483	66	148	88	29	25	69	37	21
Marietta-Douglassville CCD	531	195	151	53	28	28	41	18	17
Douglassville town	52	19	18	3	3	-	2	7	-
Marietta town	46	21	18	7	-	-	-	-	-
Castro County	1 499	260	272	213	201	122	209	77	145
Dimmitt North CCD	1 131	185	215	181	156	75	163	54	102
Dimmitt city	935	168	167	146	137	50	144	43	80
Nazareth city (part)	69	2	15	11	6	7	12	8	8
Dimmitt South CCD	368	75	57	32	45	47	46	23	43
Hart city	211	51	41	17	29	27	19	16	11
Nazareth city (part)	6	-	-	-	-	2	4	-	-
Chambers County	5 353	485	583	614	347	392	693	706	1 533
Anahuac CCD	1 435	272	225	214	122	148	187	107	160
Anahuac city	463	63	71	76	32	47	76	34	64
Baytown city (part)	-	-	-	-	-	-	-	-	-
Seabrook city (part)	-	-	-	-	-	-	-	-	-

Table 27. **Selected Monthly Owner Costs: 2000**—Con.

[Data based on a sample (except Tables 65-68). For information on confidentiality protection, coverage, sampling error, and nonsampling error, see Appendix G. For location of definitions, see "How to Use This Census Report"]

State County County Subdivision Place	Specified owner-occupied housing units	Selected monthly owner costs							
		Less than $200	$200 to $299	$300 to $399	$400 to $499	$500 to $599	$600 to $799	$800 to $999	$1,000 or more
Chambers County—Con.									
Anahuac CCD—Con.									
Shoreacres city (part)	-	-	-	-	-	-	-	-	-
Texas City city (part)	-	-	-	-	-	-	-	-	-
Mont Belvieu CCD	2 921	83	169	241	169	143	315	557	1 244
Baytown city (part)	818	6	41	40	47	47	99	263	275
Beach City city	451	6	39	45	29	28	56	54	194
Cove city	50	-	4	10	3	5	2	2	24
Mont Belvieu city (part)	514	27	15	56	17	20	72	106	201
Old River-Winfree city	215	18	22	34	18	12	17	43	51
Winnie-Stowell CCD	997	130	189	159	56	101	191	42	129
Stowell CDP	253	62	36	32	11	19	34	25	34
Winnie CDP	528	56	123	101	32	64	101	-	51
Cherokee County	7 373	1 294	1 689	877	692	558	974	602	687
Alto CCD	525	124	103	75	67	39	50	45	22
Alto town	215	47	59	34	26	12	23	6	8
Jacksonville CCD	3 689	488	792	455	343	294	562	289	466
Cuney town (part)	25	11	6	4	2	-	2	-	-
Gallatin city (part)	4	-	-	2	-	-	2	-	-
Jacksonville city	2 514	275	520	328	247	180	437	194	333
Mount Selman CCD	613	78	141	65	36	44	75	99	75
Bullard town (part)	4	-	-	-	-	-	1	3	-
Cuney town (part)	-	-	-	-	-	-	-	-	-
New Summerfield CCD	500	132	115	62	47	44	63	20	17
New Summerfield city	96	21	19	11	15	13	15	-	2
Reklaw city (part)	36	10	6	5	7	4	2	2	-
Troup city (part)	14	-	4	6	-	-	4	-	-
Rusk CCD	1 794	409	456	194	183	122	202	132	96
Gallatin city (part)	55	24	11	4	6	2	6	-	2
Rusk city	754	170	172	83	89	56	96	54	34
Wells CCD	252	63	82	26	16	15	22	17	11
Wells town	110	28	42	2	12	9	10	2	5
Childress County	1 461	238	417	192	125	163	196	61	69
Childress CCD	1 455	238	417	192	119	163	196	61	69
Childress city	1 347	232	395	180	106	157	158	55	64
North River CCD	6	-	-	-	6	-	-	-	-
Clay County	2 241	291	462	337	244	204	334	240	129
Bellevue-Joy CCD	254	57	78	26	21	27	16	13	16
Bellevue city	84	23	27	9	9	7	7	2	-
Scotland city (part)	-	-	-	-	-	-	-	-	-
Windthorst town (part)	2	-	2	-	-	-	-	-	-
Byers-Petrolia CCD	486	82	132	90	46	37	44	38	17
Byers city	152	8	40	33	20	13	20	11	7
Dean city (part)	6	2	-	-	-	-	-	4	-
Petrolia city	185	44	60	18	20	14	17	6	6
Henrietta CCD	1 501	152	252	221	177	140	274	189	96
Dean city (part)	68	4	5	19	12	8	7	9	4
Henrietta city	886	105	160	142	100	100	135	102	42
Jolly city	46	2	12	13	4	2	2	7	4
Scotland city (part)	-	-	-	-	-	-	-	-	-
Cochran County	704	189	214	105	55	65	49	17	10
Morton CCD	583	164	177	83	49	50	39	13	8
Morton city	459	137	143	68	39	41	27	4	-
Whiteface CCD	121	25	37	22	6	15	10	4	2
Whiteface town	98	22	31	18	6	13	8	-	-
Coke County	799	162	229	118	65	55	98	57	15
Bronte CCD	357	82	110	30	26	26	51	21	11
Blackwell city (part)	-	-	-	-	-	-	-	-	-
Bronte town	270	59	79	24	19	24	43	14	8
Robert Lee CCD	442	80	119	88	39	29	47	36	4
Robert Lee city	305	52	91	69	27	19	28	17	2
Coleman County	2 018	505	478	282	216	193	218	58	68
Coleman CCD	1 460	378	298	194	174	151	175	37	53
Coleman city	1 361	364	272	192	144	151	154	31	53
Novice CCD	124	28	44	21	9	9	4	6	3
Novice city	40	10	20	8	-	-	-	2	-
Santa Anna CCD	316	65	111	48	25	23	22	14	8
Santa Anna town	266	56	91	41	20	20	16	14	8
Talpa CCD	118	34	25	19	8	10	17	1	4
Collin County	113 326	745	2 169	2 941	3 444	3 393	6 132	8 647	85 855
Anna CCD	1 474	49	146	137	101	117	133	199	592
Anna city	236	14	36	29	21	21	20	52	43
McKinney city (part)	2	-	-	-	-	-	2	-	-
Melissa city	299	6	27	17	15	21	28	30	155
New Hope town (part)	70	-	2	2	4	9	4	4	45
Van Alstyne city (part)	-	-	-	-	-	-	-	-	-
Westminster city (part)	-	-	-	-	-	-	-	-	-
Weston city (part)	168	8	14	13	6	17	10	16	84
Blue Ridge CCD	712	32	120	81	65	42	122	81	169
Blue Ridge city	121	14	37	10	8	9	19	15	9
Farmersville city (part)	-	-	-	-	-	-	-	-	-
Westminster city (part)	87	-	29	11	4	5	6	8	24
Celina CCD	1 649	25	120	124	98	59	166	143	914
Celina town	391	15	63	42	34	33	80	32	92
Frisco city (part)	-	-	-	-	-	-	-	-	-
McKinney city (part)	16	-	4	2	-	-	8	-	2
Prosper town	534	8	19	46	23	17	24	53	344
Weston city (part)	-	-	-	-	-	-	-	-	-
Farmersville CCD	1 293	83	155	196	145	118	207	118	271
Farmersville city (part)	666	42	96	104	75	70	114	68	97
Nevada city (part)	7	3	-	-	4	-	-	-	-
Wylie city (part)	5	-	-	5	-	-	-	-	-

Table 27. **Selected Monthly Owner Costs: 2000**—Con.

[Data based on a sample (except Tables 65-68). For information on confidentiality protection, coverage, sampling error, and nonsampling error, see Appendix G. For location of definitions, see "How to Use This Census Report"]

State County County Subdivision Place	Specified owner-occupied housing units	Selected monthly owner costs							
		Less than $200	$200 to $299	$300 to $399	$400 to $499	$500 to $599	$600 to $799	$800 to $999	$1,000 or more
Collin County—Con.									
McKinney CCD	20 620	212	561	550	513	534	954	1 449	15 847
Fairview town (part)	106	-	-	5	3	7	10	9	72
Frisco city (part)	8 299	17	81	144	146	222	195	566	6 928
McKinney city (part)	12 169	195	480	397	362	304	744	870	8 817
Plano city (part)	-	-	-	-	-	-	-	-	-
Nevada CCD	831	38	110	107	58	37	103	138	240
Dallas city (part)	-	-	-	-	-	-	-	-	-
Josephine city (part)	112	12	23	20	10	2	11	17	17
Lavon town	112	4	8	9	4	4	9	23	51
Nevada city (part)	113	7	32	21	12	2	19	8	12
Royse City city (part)	60	-	10	4	4	4	9	15	14
Wylie city (part)	-	-	-	-	-	-	-	-	-
Plano CCD	84 711	203	740	1 571	2 319	2 358	4 118	6 194	67 208
Allen city	11 780	-	115	112	211	208	484	1 163	9 487
Carrollton city (part)	-	-	-	-	-	-	-	-	-
Dallas city (part)	7 624	-	19	33	168	134	318	305	6 647
Fairview town (part)	586	-	8	6	26	21	26	29	470
Garland city (part)	-	-	-	-	-	-	-	-	-
Lowry Crossing city (part)	26	3	4	2	2	-	6	-	9
Lucas city	768	5	14	17	27	34	53	55	563
McKinney city (part)	4	2	-	2	-	-	-	-	-
Murphy city	935	4	5	11	27	37	52	31	768
Parker city	397	-	2	4	20	11	40	29	291
Plano city (part)	52 429	122	362	1 131	1 459	1 501	2 517	3 764	41 573
Richardson city (part)	5 177	8	64	47	191	248	301	263	4 055
Sachse city (part)	502	2	-	-	6	-	20	45	429
St. Paul town	154	-	8	19	21	11	13	9	73
Wylie city (part)	3 132	44	72	142	100	93	194	387	2 100
Princeton CCD	2 036	103	217	175	145	128	329	325	614
Lowry Crossing city (part)	324	3	7	10	17	9	27	58	193
McKinney city (part)	16	-	2	3	-	-	-	-	11
New Hope town (part)	96	5	8	12	2	10	6	16	37
Princeton city	654	33	74	68	46	56	139	114	124
Wylie city (part)	-	-	-	-	-	-	-	-	-
Collingsworth County	834	197	188	154	74	48	67	55	51
Samnorwood CCD	24	2	5	-	7	3	3	4	-
Samnorwood CDP	6	2	-	-	-	-	-	4	-
Wellington CCD	810	195	183	154	67	45	64	51	51
Dodson town	41	23	6	4	2	-	2	-	4
Quail CDP	7	5	-	-	-	2	-	-	-
Wellington city	647	140	159	124	45	41	50	47	41
Colorado County	3 798	929	906	522	297	291	342	227	284
Columbus CCD	1 531	367	362	200	99	130	176	75	122
Columbus city	776	163	176	143	44	67	80	35	68
Eagle Lake CCD	967	178	236	142	109	85	88	48	81
Eagle Lake city	767	122	199	109	85	62	82	48	60
Garwood CCD	446	157	81	67	38	23	18	35	27
Weimar CCD	854	227	227	113	51	53	60	69	54
Weimar city	529	143	149	72	37	46	18	34	30
Comal County	16 780	1 190	2 147	1 554	1 138	1 177	2 060	2 017	5 497
Comal North CCD	6 905	406	752	695	462	435	890	826	2 439
Bulverde city (part)	1 131	8	72	75	45	36	104	173	618
Canyon Lake CDP (part)	3 859	296	522	500	264	331	605	550	791
Fair Oaks Ranch city (part)	82	-	-	-	-	-	-	-	82
New Braunfels city (part)	21	-	-	-	-	-	8	-	13
New Braunfels CCD	9 875	784	1 395	859	676	742	1 170	1 191	3 058
Bulverde city (part)	-	-	-	-	-	-	-	-	-
Canyon Lake CDP (part)	55	-	9	-	9	10	18	-	9
Garden Ridge city	610	-	19	25	31	49	56	48	382
New Braunfels city (part)	7 103	694	1 170	663	484	510	909	920	1 753
San Antonio city (part)	-	-	-	-	-	-	-	-	-
Schertz city (part)	-	-	-	-	-	-	-	-	-
Selma city (part)	-	-	-	-	-	-	-	-	-
Comanche County	2 385	535	582	357	276	183	262	121	69
Comanche CCD	1 297	281	269	187	175	109	172	53	51
Comanche city	996	228	206	136	130	83	138	47	28
De Leon CCD	794	163	256	109	67	61	81	43	14
De Leon city	539	120	174	74	40	34	59	28	10
Gustine CCD	294	91	57	61	34	13	9	25	4
Gustine town	149	59	28	23	12	11	7	7	2
Concho County	531	103	125	70	43	53	70	31	36
Eden-Millersview CCD	359	67	95	56	25	27	45	20	24
Eden city	310	61	79	48	25	23	39	18	17
Eola-Paint Rock CCD	172	36	30	14	18	26	25	11	12
Paint Rock town	72	18	8	9	5	18	8	4	2
Cooke County	6 449	622	1 260	959	630	481	1 008	546	943
Callisburg CCD	593	42	102	77	48	68	120	47	89
Callisburg city	52	10	4	5	7	3	12	7	4
Gainesville city (part)	26	-	6	-	-	6	-	-	14
Oak Ridge town	8	1	-	3	-	3	-	1	-
Gainesville CCD	3 063	368	693	464	313	278	487	191	269
Gainesville city (part)	3 036	362	687	464	313	271	485	185	269
Gainesville Southeast CCD	1 219	82	189	168	128	45	173	125	309
Gainesville city (part)	6	-	-	-	-	-	-	-	6
Lake Kiowa CDP	734	33	91	122	90	12	106	60	220
Muenster CCD	992	84	177	175	88	50	151	95	172
Gainesville city (part)	10	-	5	2	3	-	-	-	-
Lindsay town	221	20	33	37	17	9	28	21	56
Muenster city	404	22	85	86	42	19	57	44	49
Valley View CCD	582	46	99	75	53	40	77	88	104
Gainesville city (part)	55	-	-	17	-	6	6	20	6
Valley View town	159	11	34	22	17	10	24	25	16

Table 27. **Selected Monthly Owner Costs: 2000**—Con.

[Data based on a sample (except Tables 65-68). For information on confidentiality protection, coverage, sampling error, and nonsampling error, see Appendix G. For location of definitions, see "How to Use This Census Report"]

State County County Subdivision Place	Specified owner-occupied housing units	Selected monthly owner costs							
		Less than $200	$200 to $299	$300 to $399	$400 to $499	$500 to $599	$600 to $799	$800 to $999	$1,000 or more
Coryell County	8 430	429	1 092	728	613	664	1 812	1 651	1 441
Copperas Cove CCD	5 408	110	407	319	307	384	1 327	1 330	1 224
Copperas Cove city (part)	5 082	87	387	296	298	384	1 262	1 226	1 142
Evant CCD	172	35	54	29	3	4	19	15	13
Evant town (part)	68	21	29	11	3	-	2	-	2
Flat CCD	152	41	12	19	9	7	21	26	17
Fort Hood CCD	29	-	9	-	-	-	8	-	12
Copperas Cove city (part)	-	-	-	-	-	-	-	-	-
Fort Hood CDP (part)	17	-	9	-	-	-	8	-	-
Gatesville CCD	2 168	170	492	295	261	218	383	237	112
Gatesville city	1 439	130	337	173	178	167	254	150	50
South Mountain town	92	7	37	9	6	4	14	9	6
North Coryell CCD	167	31	39	14	2	7	19	18	37
Oglesby CCD	215	25	48	24	24	29	23	19	23
McGregor city (part)	-	-	-	-	-	-	-	-	-
Oglesby city	111	19	23	13	15	23	13	2	3
Turnersville CCD	119	17	31	28	7	15	12	6	3
Cottle County	457	152	118	48	48	35	25	16	15
Paducah North CCD	446	150	118	48	48	31	25	13	13
Paducah town	426	142	118	48	44	29	23	11	11
Paducah South CCD	11	2	-	-	-	4	-	3	2
Crane County	997	141	335	134	88	73	116	34	76
Crane North CCD	34	-	11	-	-	23	-	-	-
Crane South CCD	963	141	324	134	88	50	116	34	76
Crane city	826	109	289	117	83	42	93	34	59
Crockett County	783	117	182	104	90	63	115	40	72
East Crockett CCD	783	117	182	104	90	63	115	40	72
Ozona CDP	704	117	175	93	77	43	104	35	60
West Crockett CCD	-	-	-	-	-	-	-	-	-
Crosby County	1 487	347	348	232	201	90	161	62	46
Crosbyton CCD	535	112	149	83	66	34	51	29	11
Crosbyton city	428	99	113	64	52	34	41	21	4
Lorenzo CCD	346	67	82	43	47	28	51	12	16
Lorenzo city	300	55	76	38	42	25	45	7	12
Ralls CCD	606	168	117	106	88	28	59	21	19
Ralls city	551	155	115	93	81	25	48	17	17
Culberson County	469	94	128	88	32	44	50	17	16
Van Horn CCD	459	94	128	84	30	44	46	17	16
Van Horn town	439	94	118	84	28	44	43	15	13
Van Horn Rural CCD	10	-	-	4	2	-	4	-	-
Dallam County	1 040	261	211	92	166	113	110	53	34
Dalhart CCD	946	237	194	72	160	105	95	49	34
Dalhart city (part)	876	232	178	70	150	88	93	31	34
Texline CCD	94	24	17	20	6	8	15	4	-
Texline town	82	24	15	18	4	6	11	4	-
Dallas County	386 152	9 612	27 352	31 597	24 561	22 566	52 702	57 653	160 109
Northeast CCD	246 530	5 082	14 947	18 647	15 360	13 788	32 234	36 181	110 291
Addison town	1 374	-	8	34	7	40	40	89	1 156
Balch Springs city	3 251	129	313	337	242	151	887	759	433
Carrollton city (part)	9 114	110	299	534	550	356	871	1 362	5 032
Combine city (part)	32	3	10	2	2	-	15	-	-
Dallas city (part)	113 049	3 203	8 719	9 438	7 510	7 348	16 447	13 474	46 910
Farmers Branch city	6 274	160	495	767	607	344	751	974	2 176
Garland city (part)	45 757	796	2 222	3 521	2 845	2 352	6 680	9 534	17 807
Highland Park town	2 637	-	6	28	6	51	101	163	2 282
Mesquite city (part)	27 777	354	1 604	2 129	1 635	1 463	3 565	5 300	11 727
Richardson city (part)	16 266	96	740	1 274	1 202	983	1 452	2 190	8 329
Rowlett city (part)	10 789	19	154	273	279	210	602	1 207	8 045
Sachse city (part)	2 106	-	18	33	58	70	140	327	1 460
Seagoville city (part)	1 841	134	252	146	185	172	378	354	220
Sunnyvale town	780	12	12	29	32	39	62	74	520
University Park city	5 011	7	49	53	133	178	222	311	4 058
Wylie city (part)	-	-	-	-	-	-	-	-	-
Southwest CCD	139 622	4 530	12 405	12 950	9 201	8 778	20 468	21 472	49 818
Carrollton city (part)	-	-	-	-	-	-	-	-	-
Cedar Hill city (part)	8 377	78	102	222	187	281	917	1 357	5 233
Cockrell Hill city	573	23	119	117	46	33	112	79	44
Coppell city (part)	8 892	14	46	20	133	84	227	542	7 826
Dallas city (part)	51 121	3 139	7 500	6 595	4 376	4 341	9 577	7 204	8 389
DeSoto city	9 098	63	207	449	495	406	600	1 147	5 731
Duncanville city	8 919	80	365	670	611	560	1 279	1 525	3 829
Ferris city (part)	-	-	-	-	-	-	-	-	-
Glenn Heights city (part)	881	9	22	39	26	21	94	231	439
Grand Prairie city (part)	19 068	481	1 407	1 700	1 180	1 230	3 322	3 477	6 271
Grapevine city (part)	-	-	-	-	-	-	-	-	-
Hutchins city	433	32	79	58	65	53	94	27	25
Irving city	25 744	433	1 861	2 560	1 601	1 394	3 297	4 632	9 966
Lancaster city	5 647	88	520	425	390	294	836	1 196	1 898
Lewisville city (part)	-	-	-	-	-	-	-	-	-
Ovilla city (part)	68	-	-	5	13	14	5	-	31
Wilmer city	425	49	111	63	50	39	73	27	13
Dawson County	2 913	577	642	425	469	213	257	176	154
Lamesa CCD	2 570	517	546	378	424	180	228	157	140
Lamesa city	2 476	506	529	370	415	158	218	157	123
Los Ybanez city	1	-	1	-	-	-	-	-	-
Lamesa Northeast CCD	70	8	35	2	7	-	11	2	5
O'Donnell city (part)	39	6	19	-	-	-	9	2	3
Lamesa Northwest CCD	94	23	17	22	7	6	4	8	7
Lamesa Southeast CCD	117	13	40	13	19	16	7	7	2
Ackerly city (part)	26	5	6	9	4	-	2	-	-
Lamesa Southwest CCD	62	16	4	10	12	11	7	2	-

Table 27. **Selected Monthly Owner Costs: 2000**—Con.

[Data based on a sample (except Tables 65-68). For information on confidentiality protection, coverage, sampling error, and nonsampling error, see Appendix G. For location of definitions, see "How to Use This Census Report"]

State County County Subdivision Place	Specified owner-occupied housing units	Selected monthly owner costs							
		Less than $200	$200 to $299	$300 to $399	$400 to $499	$500 to $599	$600 to $799	$800 to $999	$1,000 or more
Deaf Smith County	3 463	524	669	396	391	390	504	277	312
Hereford East CCD	3 379	512	647	384	389	386	502	271	288
Hereford city	2 942	352	550	327	366	375	465	249	258
Hereford West CCD	84	12	22	12	2	4	2	6	24
Delta County	1 055	134	201	173	146	114	137	77	73
Cooper CCD	754	68	140	128	103	87	102	64	62
Cooper city	472	52	109	80	71	40	64	25	31
Pecan Gap CCD	301	66	61	45	43	27	35	13	11
Pecan Gap city (part)	59	8	5	11	10	8	8	5	4
Denton County	88 484	587	1 966	2 956	2 960	2 749	5 911	10 234	61 121
Colony CCD	8 122	20	60	193	188	218	804	1 903	4 736
Frisco city (part)	1 072	6	-	-	-	23	-	26	1 017
Hackberry town	32	-	6	-	3	5	10	2	6
Lewisville city (part)	-	-	-	-	-	-	-	-	-
Little Elm town (part)	-	-	-	-	-	-	-	-	-
Plano city (part)	-	-	-	-	-	-	-	-	-
The Colony city (part)	6 735	11	37	180	160	171	781	1 853	3 542
Denton CCD	11 091	193	632	870	872	718	1 271	1 764	4 771
Corinth city (part)	-	-	-	-	-	-	-	-	-
Denton city (part)	10 622	185	605	817	819	681	1 230	1 718	4 567
Krum city (part)	-	-	-	-	-	-	-	-	-
Hebron CCD	17 767	2	119	349	324	239	766	1 589	14 379
Carrollton city (part)	14 901	2	70	298	288	218	651	1 353	12 021
Dallas city (part)	1 768	-	36	41	23	8	90	195	1 375
Hebron town	226	-	-	10	4	5	12	-	195
Lewisville city (part)	41	-	13	-	9	-	10	4	5
Plano city (part)	831	-	-	-	-	8	3	37	783
The Colony city (part)	-	-	-	-	-	-	-	-	-
Justin-Roanoke CCD	5 829	55	169	185	261	187	390	486	4 096
Argyle city	590	2	8	12	24	14	32	47	451
Bartonville town (part)	228	-	8	11	4	8	8	16	173
Corral City town	-	-	-	-	-	-	-	-	-
Denton city (part)	33	2	4	-	-	-	-	-	27
Double Oak town (part)	8	-	-	2	-	-	-	2	4
Flower Mound town (part)	790	-	9	14	67	65	39	41	555
Fort Worth city (part)	10	-	2	-	-	-	8	-	-
Grapevine city (part)	-	-	-	-	-	-	-	-	-
Haslet city (part)	-	-	-	-	-	-	-	-	-
Justin city	480	8	39	38	38	36	59	49	213
Marshall Creek town	7	-	2	2	-	-	-	-	3
Northlake town	50	-	6	4	5	3	2	-	30
Ponder town	143	15	15	15	8	2	14	23	51
Roanoke city	597	-	30	35	28	19	62	116	307
Southlake city (part)	77	11	-	-	7	-	-	-	59
Trophy Club town (part)	1 937	-	2	-	29	20	84	64	1 738
Westlake town (part)	-	-	-	-	-	-	-	-	-
Lewisville CCD	39 185	122	523	851	941	999	1 788	3 432	30 529
Bartonville town (part)	28	-	-	-	-	-	-	-	28
Carrollton city (part)	-	-	-	-	-	-	-	-	-
Coppell city (part)	56	-	-	-	-	-	7	-	49
Copper Canyon town	328	4	6	10	2	8	10	35	253
Corinth city (part)	3 593	-	16	77	91	80	116	351	2 862
Denton city (part)	441	-	9	26	10	40	39	65	252
Double Oak town (part)	643	-	-	-	8	23	35	21	556
Flower Mound town (part)	13 614	7	20	102	192	154	243	480	12 416
Grapevine city (part)	-	-	-	-	-	-	-	-	-
Hickory Creek town	634	9	47	53	25	16	43	77	364
Highland Village city	3 622	-	6	42	72	99	103	192	3 108
Lake Dallas city	1 287	14	68	137	40	28	98	191	711
Lewisville city (part)	14 013	75	316	370	477	496	1 000	1 888	9 391
Shady Shores town	399	8	21	24	14	16	51	62	203
Pilot Point-Aubrey CCD	3 754	131	260	304	221	205	468	524	1 641
Aubrey city	342	28	37	22	12	31	59	64	89
Cross Roads town	125	8	10	16	5	9	4	8	65
Denton city (part)	-	-	-	-	-	-	-	-	-
Frisco city (part)	6	-	-	-	-	-	6	-	-
Krugerville city	272	2	15	32	20	16	34	53	100
Lakewood Village city	108	-	4	2	14	2	9	17	60
Lincoln Park town	-	-	-	-	-	-	-	-	-
Little Elm town (part)	661	5	21	38	24	23	55	87	408
Oak Point city	507	2	13	18	9	22	61	76	306
Pilot Point city	770	35	94	96	74	59	124	125	163
Sanger CCD	2 736	64	203	204	153	183	424	536	969
Denton city (part)	-	-	-	-	-	-	-	-	-
Krum city (part)	539	13	56	41	23	31	86	145	144
Sanger city	913	20	77	78	61	84	192	204	197
DeWitt County	3 434	842	792	571	323	207	294	231	174
Cuero CCD	1 479	348	341	255	133	87	120	100	95
Cuero city	1 223	290	297	221	109	82	102	64	58
Westhoff-Arneckville CCD	315	89	67	33	22	27	21	26	30
Yoakum CCD	764	175	144	132	94	49	62	63	45
Yoakum city (part)	516	127	81	93	61	43	42	47	22
Yorktown CCD	876	230	240	151	74	44	91	42	4
Nordheim city	98	25	43	20	3	3	2	-	2
Yorktown city	535	164	128	92	46	28	58	19	-
Dickens County	510	142	131	90	42	55	33	6	11
Dickens CCD	143	43	43	18	9	24	4	2	-
Dickens city	89	29	26	13	7	10	2	2	-
Spur CCD	367	99	88	72	33	31	29	4	11
Spur city	333	95	67	69	31	31	29	4	7
Dimmit County	1 816	661	511	157	156	90	81	94	66
Asherton CCD	299	160	71	17	24	10	13	2	2
Asherton city	261	136	66	17	21	8	9	2	2
Catarina CDP	18	15	3	-	-	-	-	-	-

Table 27. **Selected Monthly Owner Costs: 2000**—Con.

[Data based on a sample (except Tables 65-68). For information on confidentiality protection, coverage, sampling error, and nonsampling error, see Appendix G. For location of definitions, see "How to Use This Census Report"]

State County County Subdivision Place	Specified owner-occupied housing units	Selected monthly owner costs							
		Less than $200	$200 to $299	$300 to $399	$400 to $499	$500 to $599	$600 to $799	$800 to $999	$1,000 or more
Dimmit County—Con.									
Big Wells CCD	205	110	42	23	10	2	2	5	11
Big Wells city	183	100	39	23	10	2	2	5	2
Brundage CDP	-	-	-	-	-	-	-	-	-
Carrizo Springs CCD	1 312	391	398	117	122	78	66	87	53
Carrizo Hill CDP	62	34	16	-	6	6	-	-	-
Carrizo Springs city	1 089	314	356	99	108	58	48	59	47
Donley County	790	169	160	125	59	74	94	39	70
Clarendon CCD	652	118	123	115	55	63	81	37	60
Clarendon city	473	97	87	82	46	38	57	34	32
Howardwick city	111	12	32	20	9	13	18	3	4
Hedley CCD	138	51	37	10	4	11	13	2	10
Hedley city	102	31	33	8	4	9	11	2	4
Duval County	2 353	963	613	265	153	107	156	42	54
Benavides CCD	559	251	160	50	39	6	34	9	10
Benavides city	400	189	115	31	22	4	25	4	10
Freer CCD	677	227	161	110	44	50	39	18	28
Freer city	617	207	161	94	28	50	31	18	28
Realitos-Concepcion CCD	208	116	45	16	13	4	10	4	-
Concepcion CDP	27	14	5	4	-	-	-	4	-
Realitos CDP	35	25	-	-	10	-	-	-	-
San Diego CCD	909	369	247	89	57	47	73	11	16
San Diego city (part)	796	341	209	78	52	41	52	11	12
Eastland County	3 889	957	1 072	584	364	270	378	170	94
Cisco CCD	1 216	315	364	227	106	69	74	48	13
Cisco city	1 020	283	314	182	85	57	61	25	13
Eastland CCD	1 317	241	298	190	106	105	219	98	60
Eastland city	909	153	210	139	82	64	133	96	32
Gorman CCD	451	155	127	53	53	31	17	10	5
Carbon town	63	23	17	4	8	7	2	-	2
Gorman city	288	77	103	25	43	20	13	4	3
Ranger CCD	609	155	185	74	80	49	46	8	12
Ranger city	536	131	169	69	71	44	36	4	12
Rising Star CCD	296	91	98	40	19	16	22	6	4
Rising Star town	203	64	67	22	17	12	17	4	-
Ector County	23 820	3 520	4 303	3 109	2 238	2 191	3 534	2 325	2 600
Goldsmith-Penwell CCD	2 417	452	601	428	188	116	292	173	167
Goldsmith city	60	16	14	12	6	4	4	4	-
Odessa city (part)	-	-	-	-	-	-	-	-	-
West Odessa CDP	2 180	365	541	398	148	112	280	169	167
Odessa CCD	21 403	3 068	3 702	2 681	2 050	2 075	3 242	2 152	2 433
Gardendale CDP	192	6	32	25	21	19	23	5	61
Odessa city (part)	19 594	2 825	3 309	2 375	1 914	1 913	3 034	2 049	2 175
Edwards County	359	101	100	41	32	25	40	8	12
Rocksprings North CCD	291	84	82	39	25	25	20	6	10
Rocksprings town (part)	271	80	78	35	23	23	18	4	10
Rocksprings South CCD	68	17	18	2	7	-	20	2	2
Rocksprings town (part)	-	-	-	-	-	-	-	-	-
Ellis County	21 464	834	1 973	2 149	1 578	1 348	2 823	3 353	7 406
Ennis CCD	3 946	292	524	617	290	267	570	617	769
Alma town	39	-	9	7	2	9	2	2	8
Ennis city (part)	3 065	240	389	493	238	223	443	500	539
Garrett town	62	1	10	12	2	5	17	8	7
Waxahachie city (part)	-	-	-	-	-	-	-	-	-
Ferris CCD	1 854	59	242	238	167	142	339	224	443
Ennis city (part)	-	-	-	-	-	-	-	-	-
Ferris city (part)	401	23	73	64	38	51	106	26	20
Palmer town	323	8	40	46	35	38	93	44	19
Red Oak city (part)	-	-	-	-	-	-	-	-	-
Italy CCD	753	80	120	116	50	74	92	109	112
Italy town	432	36	67	71	28	37	64	72	57
Milford town	165	25	31	20	19	29	24	14	3
Maypearl CCD	710	23	64	88	58	46	63	91	277
Maypearl city	144	3	11	16	24	15	20	17	38
Midlothian city (part)	5	-	-	-	-	-	-	-	5
Venus town (part)	-	-	-	-	-	-	-	-	-
Midlothian CCD	2 795	72	244	209	235	117	312	330	1 276
Cedar Hill city (part)	9	-	-	-	9	-	-	-	-
Grand Prairie city (part)	-	-	-	-	-	-	-	-	-
Mansfield city (part)	49	-	13	-	12	-	11	13	-
Midlothian city (part)	1 290	43	136	144	121	62	166	154	464
Venus town (part)	-	-	-	-	-	-	-	-	-
Waxahachie CCD	11 406	308	779	881	778	702	1 447	1 982	4 529
Bardwell city	91	18	9	17	12	12	16	2	5
Cedar Hill city (part)	-	-	-	-	-	-	-	-	-
Glenn Heights city (part)	448	-	-	9	16	7	29	83	304
Midlothian city (part)	347	7	-	8	10	8	63	117	134
Oak Leaf town	358	-	2	23	16	21	27	25	244
Ovilla city (part)	970	17	17	26	57	86	82	62	623
Pecan Hill city	142	3	4	13	6	7	19	36	54
Red Oak city (part)	894	4	91	82	57	63	158	131	308
Waxahachie city (part)	4 055	174	407	435	399	265	665	749	961
El Paso County	115 016	10 488	17 676	10 378	7 716	8 793	22 630	17 110	20 225
El Paso CCD	91 699	7 911	13 887	8 100	6 296	7 441	19 251	13 413	15 400
El Paso city (part)	91 582	7 894	13 854	8 078	6 287	7 431	19 251	13 413	15 374
Socorro city (part)	117	17	33	22	9	10	-	-	26
El Paso East CCD	14 362	1 965	3 006	1 792	1 039	958	2 205	1 821	1 576
Agua Dulce CDP	91	23	26	-	34	-	-	-	8
Butterfield CDP	-	-	-	-	-	-	-	-	-
Clint town	204	42	43	43	17	17	11	16	15
El Paso city (part)	3 595	4	82	79	22	148	1 265	1 167	828
Fabens CDP	993	458	193	100	82	65	67	14	14

Table 27. **Selected Monthly Owner Costs: 2000**—Con.

[Data based on a sample (except Tables 65-68). For information on confidentiality protection, coverage, sampling error, and nonsampling error, see Appendix G. For location of definitions, see "How to Use This Census Report"]

State County County Subdivision Place	Specified owner-occupied housing units	Selected monthly owner costs							
		Less than $200	$200 to $299	$300 to $399	$400 to $499	$500 to $599	$600 to $799	$800 to $999	$1,000 or more
El Paso County—Con.									
El Paso East CCD—Con.									
Homestead Meadows North CDP	505	23	97	57	56	87	70	25	90
Homestead Meadows South CDP	856	110	204	272	72	93	84	21	-
Horizon City city	1 396	8	106	136	91	100	219	301	435
Morning Glory CDP	88	20	29	6	4	-	29	-	-
San Elizario CDP	1 247	373	392	187	127	88	24	38	18
Socorro city (part)	3 361	453	1 293	575	271	202	241	206	120
Sparks CDP	255	120	95	5	20	10	5	-	-
Tornillo CDP	172	87	60	13	3	2	5	2	-
El Paso North Central CCD	25	15	10	-	-	-	-	-	-
El Paso city (part)	-	-	-	-	-	-	-	-	-
Fort Bliss CDP	25	15	10	-	-	-	-	-	-
El Paso Northwest CCD	8 930	597	773	486	381	394	1 174	1 876	3 249
Anthony town	404	74	70	57	40	63	48	29	23
Canutillo CDP	540	222	154	54	33	17	29	8	23
El Paso city (part)	6 835	140	212	187	212	251	982	1 770	3 081
Prado Verde CDP	64	-	-	-	-	12	-	21	31
Vinton village	122	12	30	20	15	11	16	7	11
Westway CDP	593	110	242	104	49	16	51	21	-
Erath County	4 857	401	934	666	412	394	766	687	597
Dublin CCD	810	113	267	115	58	49	103	86	19
Dublin city	587	69	207	83	44	49	86	30	19
Morgan Mill-Bluff Dale CCD	215	59	33	26	28	8	25	25	11
Stephenville CCD	3 711	198	596	520	315	330	624	568	560
Stephenville city	2 829	162	461	404	236	200	540	469	357
Stephenville South CCD	121	31	38	5	11	7	14	8	7
Falls County	3 225	780	834	446	333	288	260	173	111
Chilton CCD	466	117	101	60	37	43	43	34	31
Bruceville-Eddy city (part)	-	-	-	-	-	-	-	-	-
Golinda city (part)	93	18	29	9	2	14	14	5	2
Lott CCD	337	96	94	38	21	28	27	10	23
Lott city	176	57	54	13	9	17	11	7	8
Marlin CCD	1 590	351	375	237	201	156	135	102	33
Marlin city	1 309	274	286	196	183	137	127	73	33
Perry CCD	130	23	34	22	18	14	6	13	-
Reagan CCD	106	39	15	14	9	7	6	-	16
Rosebud CCD	596	154	215	75	47	40	43	14	8
Rosebud city	361	111	99	42	36	27	32	6	8
Fannin County	4 936	692	968	810	497	382	620	460	507
Bonham CCD	1 890	285	409	330	176	123	162	192	213
Bonham city	1 492	236	340	291	130	80	120	151	144
Ector city (part)	-	-	-	-	-	-	-	-	-
Dodd City CCD	273	54	48	33	32	19	43	27	17
Dodd City town	66	22	5	8	6	6	7	10	2
Ladonia town (part)	-	-	-	-	-	-	-	-	-
Windom town	70	13	11	5	13	7	9	7	5
Ector CCD	482	52	120	99	54	31	67	27	32
Ector city (part)	112	14	37	12	12	10	9	9	9
Savoy city	158	26	39	36	20	2	18	10	7
Whitewright town (part)	-	-	-	-	-	-	-	-	-
Honey Grove CCD	486	71	104	77	75	36	54	46	23
Honey Grove city	399	55	94	59	61	32	45	33	20
Ladonia town (part)	-	-	-	-	-	-	-	-	-
Ladonia CCD	193	43	37	34	17	14	25	9	14
Ladonia town (part)	171	39	33	34	12	14	22	6	11
Pecan Gap city (part)	1	-	-	-	-	-	-	1	-
Leonard CCD	967	86	155	138	93	97	153	99	146
Bailey city	40	5	8	8	5	-	9	2	3
Leonard city	396	37	61	53	39	37	68	46	55
Trenton city	165	23	36	31	18	20	21	5	11
Whitewright town (part)	4	-	-	-	2	-	-	2	-
Ravenna-Telephone CCD	645	101	95	99	50	62	116	60	62
Ravenna city	44	16	6	5	-	2	10	2	3
Fayette County	3 710	838	742	433	316	222	460	311	388
Fayetteville CCD	284	73	75	23	48	18	22	14	11
Fayetteville city	84	26	30	9	6	5	6	2	-
Flatonia CCD	458	111	145	61	23	13	53	26	26
Flatonia town	244	58	65	26	14	9	44	15	13
La Grange CCD	1 320	280	206	160	86	106	174	141	167
La Grange city (part)	919	229	130	100	68	70	124	108	90
La Grange West CCD	563	110	64	78	60	39	74	55	83
La Grange city (part)	10	-	10	-	-	-	-	-	-
Round Top CCD	270	76	58	20	23	11	32	21	29
Carmine city	53	15	16	6	2	-	4	2	8
Round Top town	26	7	2	2	-	3	-	4	8
Schulenburg CCD	815	188	194	91	76	35	105	54	72
Schulenburg city	597	147	142	73	70	31	72	19	43
Fisher County	901	203	249	122	96	80	87	38	26
McCaulley CCD	54	15	20	5	4	-	4	4	2
Hamlin city (part)	-	-	-	-	-	-	-	-	-
Roby CCD	372	90	98	40	50	32	28	20	14
Roby city	179	48	52	17	31	15	14	2	-
Rotan CCD	475	98	131	77	42	48	55	14	10
Rotan city	404	94	119	63	35	30	42	14	7
Floyd County	1 666	373	382	218	204	150	148	114	77
Floydada CCD	1 094	254	253	157	140	95	96	63	36
Floydada city	931	223	218	110	138	77	90	44	31
Lockney CCD	572	119	129	61	64	55	52	51	41
Lockney town	448	94	107	49	50	43	43	33	29

Table 27. **Selected Monthly Owner Costs: 2000**—Con.

[Data based on a sample (except Tables 65-68). For information on confidentiality protection, coverage, sampling error, and nonsampling error, see Appendix G. For location of definitions, see "How to Use This Census Report"]

State County County Subdivision Place	Specified owner-occupied housing units	Selected monthly owner costs							
		Less than $200	$200 to $299	$300 to $399	$400 to $499	$500 to $599	$600 to $799	$800 to $999	$1,000 or more
Foard County	390	79	106	55	73	24	43	5	5
Crowell CCD	354	75	97	47	65	22	40	5	3
Crowell city	319	60	91	43	63	18	36	5	3
Thalia CCD	36	4	9	8	8	2	3	-	2
Fort Bend County	81 764	1 240	2 562	3 096	2 809	2 710	9 371	11 901	48 075
Fulshear-Simonton CCD	7 512	68	138	180	144	220	290	312	6 160
Cinco Ranch CDP (part)	2 485	-	-	-	15	7	111	42	2 310
Cumings CDP	70	11	34	6	-	5	7	-	7
Fulshear city	147	11	25	13	2	6	14	9	67
Houston city (part)	-	-	-	-	-	-	-	-	-
Katy city (part)	64	-	20	-	-	9	-	9	26
Pecan Grove CDP (part)	165	-	-	5	3	11	6	-	140
Richmond city (part)	-	-	-	-	-	-	-	-	-
Rosenberg city (part)	-	-	-	-	-	-	-	-	-
Simonton city	202	4	3	24	22	9	9	35	96
Needville CCD	1 867	130	231	195	133	184	308	261	425
Fairchilds village (part)	104	8	8	12	2	17	24	8	25
Needville city	600	33	100	91	51	49	102	105	69
Pleak village (part)	54	2	-	2	3	3	9	13	22
Orchard-Kendleton CCD	585	68	139	66	77	45	37	56	97
Kendleton city	117	19	33	13	21	10	13	4	4
Orchard city	83	4	19	13	3	14	13	4	13
Rosenberg city (part)	6	-	6	-	-	-	-	-	-
Rosenberg-Richmond CCD	10 114	486	939	976	640	473	1 360	1 136	4 104
Beasley city	143	11	22	26	15	15	29	10	15
Fairchilds village (part)	13	-	2	2	3	-	2	2	2
Greatwood CDP	2 103	-	9	-	16	15	71	48	1 944
Missouri City city (part)	-	-	-	-	-	-	-	-	-
Pleak village (part)	142	11	24	29	-	11	11	22	34
Richmond city (part)	1 362	91	224	176	162	109	169	133	298
Rosenberg city (part)	3 651	269	541	523	347	201	575	522	673
Sugar Land city (part)	-	-	-	-	-	-	-	-	-
Thompsons town	46	10	5	11	8	3	6	3	-
Stafford-Missouri City CCD	21 490	303	619	845	685	907	4 090	4 601	9 440
Arcola city	157	35	25	20	11	5	28	10	23
Fifth Street CDP	194	17	45	31	18	6	44	18	15
Fresno CDP	1 220	125	105	86	51	37	94	54	668
Houston city (part)	7 255	63	250	301	271	528	2 254	2 233	1 355
Missouri City city (part)	10 671	32	120	297	271	266	1 408	1 911	6 366
Pearland city (part)	-	-	-	-	-	-	-	-	-
Sienna Plantation CDP	444	-	4	4	-	6	10	16	404
Stafford city (part)	1 282	27	59	82	51	48	222	300	493
Sugar Land city (part)	-	-	-	-	-	-	-	-	-
Sugar Land CCD	40 196	185	496	834	1 130	881	3 286	5 535	27 849
Four Corners CDP	535	34	15	14	36	3	30	26	377
Houston city (part)	171	-	5	6	4	-	19	73	64
Meadows Place city	1 458	5	19	35	121	40	106	288	844
Mission Bend CDP (part)	4 670	26	80	147	74	138	676	1 364	2 165
Missouri City city (part)	2 747	9	-	9	26	53	84	123	2 443
New Territory CDP	3 339	-	-	10	13	52	48	82	3 134
Pecan Grove CDP (part)	3 498	-	16	42	116	48	223	441	2 612
Richmond city (part)	80	-	-	27	-	14	23	16	-
Stafford city (part)	1 059	8	29	35	45	31	45	143	723
Sugar Land city (part)	16 592	66	256	347	539	399	1 399	1 877	11 709
Franklin County	1 803	150	368	281	260	208	193	130	213
Mount Vernon CCD	1 392	133	278	214	194	154	139	125	155
Mount Vernon town	531	58	138	105	65	41	50	46	28
Winnsboro CCD	411	17	90	67	66	54	54	5	58
Winnsboro city (part)	188	10	40	40	36	28	29	5	-
Freestone County	3 108	554	668	411	298	335	402	205	235
Butler CCD	192	51	51	25	21	24	15	-	5
Oakwood town (part)	-	-	-	-	-	-	-	-	-
Fairfield CCD	1 314	193	230	171	127	155	199	114	125
Fairfield city	692	144	141	86	71	73	65	74	38
Teague CCD	1 218	238	318	150	111	111	132	67	91
Teague city	792	145	182	85	82	96	103	36	63
Wortham CCD	384	72	69	65	39	45	56	24	14
Kirvin town	16	4	3	-	5	2	2	-	-
Streetman town (part)	60	17	18	3	7	6	9	-	-
Wortham town	238	46	46	47	17	29	30	12	11
Frio County	2 123	521	590	287	201	124	230	127	43
Dilley CCD	514	149	133	74	60	36	35	16	11
Dilley city	423	135	98	61	35	36	31	16	11
Hilltop CDP	37	7	16	7	7	-	-	-	-
Moore CCD	157	44	46	8	12	12	28	7	-
Bigfoot CDP	38	20	18	-	-	-	-	-	-
Moore CDP	109	22	23	7	12	12	28	5	-
Pearsall CCD	1 452	328	411	205	129	76	167	104	32
North Pearsall CDP	62	6	14	6	5	13	10	8	-
Pearsall city	1 194	289	328	166	99	56	143	89	24
West Pearsall CDP	38	17	13	-	-	-	-	-	8
Gaines County	2 444	496	461	327	221	246	263	247	183
Seagraves CCD	591	154	135	92	48	54	48	38	22
Seagraves city	463	132	117	72	37	32	40	23	10
Seminole CCD	1 853	342	326	235	173	192	215	209	161
Denver City town (part)	-	-	-	-	-	-	-	-	-
Seminole city	1 368	193	267	166	115	154	190	161	122
Galveston County	55 096	2 254	4 997	5 534	4 076	3 898	7 463	7 392	19 482
Bolivar Peninsula CCD	1 237	214	248	142	139	73	151	75	195
Bolivar Peninsula CDP	1 237	214	248	142	139	73	151	75	195
Galveston city (part)	-	-	-	-	-	-	-	-	-
San Leon CDP (part)	-	-	-	-	-	-	-	-	-
Texas City city (part)	-	-	-	-	-	-	-	-	-

Table 27. **Selected Monthly Owner Costs: 2000**—Con.

[Data based on a sample (except Tables 65-68). For information on confidentiality protection, coverage, sampling error, and nonsampling error, see Appendix G. For location of definitions, see "How to Use This Census Report"]

State County County Subdivision Place	Specified owner-occupied housing units	Selected monthly owner costs							
		Less than $200	$200 to $299	$300 to $399	$400 to $499	$500 to $599	$600 to $799	$800 to $999	$1,000 or more
Galveston County—Con.									
Galveston CCD	9 593	665	1 231	1 257	836	841	1 405	1 020	2 338
Galveston city (part)	9 002	659	1 227	1 225	793	804	1 315	939	2 040
Hitchcock city (part)	-	-	-	-	-	-	-	-	-
Jamaica Beach city	390	6	4	26	31	31	64	61	167
Tiki Island village (part)	-	-	-	-	-	-	-	-	-
La Marque-Hitchcock CCD	6 382	241	931	965	547	528	1 052	912	1 206
Bayou Vista city	667	8	20	55	41	49	88	135	271
Hitchcock city (part)	1 321	85	268	219	111	95	241	170	132
La Marque city (part)	3 517	137	536	576	341	339	612	531	445
Santa Fe city (part)	55	-	7	12	14	7	-	-	15
Tiki Island village (part)	418	-	3	9	8	19	55	30	294
Texas City-League City CCD	37 884	1 134	2 587	3 170	2 554	2 456	4 855	5 385	15 743
Bacliff CDP	1 166	90	160	118	75	135	225	190	173
Clear Lake Shores city	343	-	21	20	25	18	61	35	163
Dickinson city	3 418	49	190	300	360	320	542	600	1 057
Friendswood city (part)	5 795	20	31	256	299	245	551	663	3 730
Hitchcock city (part)	30	-	5	-	-	-	6	19	-
Kemah city	458	10	40	41	17	16	50	49	235
La Marque city (part)	27	-	-	-	-	-	-	-	27
League City city (part)	11 659	56	197	430	389	477	1 057	1 900	7 153
San Leon CDP (part)	957	63	150	103	91	111	130	103	206
Santa Fe city (part)	2 145	105	181	299	198	224	348	288	502
Seabrook city (part)	-	-	-	-	-	-	-	-	-
Texas City city (part)	9 174	584	1 361	1 277	864	766	1 511	1 209	1 602
Garza County	854	214	181	147	86	64	73	73	16
Post Northwest CCD	104	30	24	26	2	6	16	-	-
Post city (part)	-	-	-	-	-	-	-	-	-
Post Southeast CCD	750	184	157	121	84	58	57	73	16
Post city (part)	723	184	143	116	84	58	57	73	8
Gillespie County	3 983	602	733	648	300	293	409	368	630
Fredericksburg CCD	3 151	464	499	525	225	235	369	316	518
Fredericksburg city	2 282	408	404	360	142	177	268	234	289
Fredericksburg East CCD	370	68	107	59	49	36	14	14	23
Stonewall CDP	64	22	22	6	6	-	8	-	-
Harper CCD	462	70	127	64	26	22	26	38	89
Harper CDP	157	32	48	18	9	15	12	12	11
Glasscock County	135	34	15	22	18	8	12	14	12
Garden City North CCD	74	20	6	17	13	5	7	4	2
Garden City South CCD	61	14	9	5	5	3	5	10	10
Goliad County	974	207	279	114	69	53	127	61	64
Goliad North CCD	657	102	175	106	43	40	86	48	57
Goliad city	402	64	109	74	23	38	53	19	22
Goliad South CCD	120	44	32	8	18	6	7	5	-
Weesatche-Ander CCD	197	61	72	-	8	7	34	8	7
Gonzales County	2 625	572	519	353	287	268	286	142	198
Gonzales CCD	1 473	224	295	144	225	179	178	87	141
Gonzales city	1 199	182	249	112	199	155	149	34	119
Gonzales Northwest CCD	230	49	19	56	14	36	20	7	29
Gonzales Southwest CCD	103	-	25	22	8	-	14	26	8
Nixon CCD	479	169	103	85	20	30	51	11	10
Nixon city (part)	317	92	86	52	20	26	30	6	5
Smiley CCD	146	49	30	15	9	8	16	11	8
Smiley city	108	36	25	12	9	8	14	2	2
Waelder CCD	194	81	47	31	11	15	7	-	2
Waelder city	144	67	36	10	11	15	5	-	-
Gray County	5 924	1 369	1 306	789	615	589	607	286	363
McLean CCD	316	138	78	36	26	16	16	-	6
McLean town	262	114	74	29	19	10	14	-	2
Pampa CCD	5 359	1 152	1 154	730	575	566	556	278	348
Pampa city	5 160	1 106	1 107	714	539	553	542	272	327
Pampa East CCD	249	79	74	23	14	7	35	8	9
Lefors town	171	65	45	16	8	5	25	4	3
Grayson County	23 067	1 908	3 823	2 951	2 368	1 768	3 556	2 574	4 119
East Grayson CCD	17 413	1 452	2 928	2 340	1 776	1 412	2 628	1 837	3 040
Bells town	296	19	36	42	26	16	41	54	62
Denison city (part)	5 612	443	1 132	861	592	516	873	471	724
Howe town (part)	517	32	78	69	56	41	94	76	71
Knollwood village	5	-	-	3	2	-	-	-	-
Sherman city (part)	6 801	658	1 075	837	741	538	969	780	1 203
Tom Bean city	221	16	27	31	16	16	39	31	45
Van Alstyne city (part)	619	55	101	66	51	43	101	75	127
Whitewright town (part)	374	37	77	70	43	28	52	35	32
Northwest Grayson CCD	4 284	363	731	463	492	285	692	495	763
Denison city (part)	20	7	-	-	-	8	5	-	-
Pottsboro town	360	17	37	48	30	29	47	42	110
Sadler city	71	13	21	8	13	6	6	4	-
Sherman city (part)	94	-	-	7	14	-	11	8	54
Southmayd city (part)	85	10	10	13	10	10	16	10	6
Whitesboro city	908	103	161	148	130	55	115	144	52
Southwest Grayson CCD	1 370	93	164	148	100	71	236	242	316
Collinsville town	289	19	66	39	33	22	64	27	19
Dorchester town	23	4	-	2	6	-	-	6	5
Gunter city	169	18	31	25	10	7	34	31	13
Howe town (part)	-	-	-	-	-	-	-	-	-
Sherman city (part)	151	5	-	11	-	6	12	63	54
Southmayd city (part)	-	-	-	-	-	-	-	-	-
Tioga town	186	19	15	41	8	11	38	23	31
Gregg County	23 116	2 321	3 940	2 878	1 903	1 890	3 339	2 980	3 865
Gladewater CCD	1 448	143	330	156	110	105	291	214	99
Clarksville City city (part)	163	14	37	21	12	6	28	25	20

Table 27. **Selected Monthly Owner Costs: 2000**—Con.

[Data based on a sample (except Tables 65-68). For information on confidentiality protection, coverage, sampling error, and nonsampling error, see Appendix G. For location of definitions, see "How to Use This Census Report"]

State County County Subdivision Place	Specified owner-occupied housing units	Selected monthly owner costs							
		Less than $200	$200 to $299	$300 to $399	$400 to $499	$500 to $599	$600 to $799	$800 to $999	$1,000 or more
Gregg County—Con.									
Gladewater CCD—Con.									
Gladewater city (part)	681	94	188	59	53	56	102	92	37
Warren City city (part)	74	12	22	3	3	9	8	11	6
White Oak city (part)	396	23	48	62	28	19	124	56	36
Kilgore CCD	1 962	339	395	203	231	180	195	171	248
Kilgore city (part)	1 742	294	362	181	201	158	195	144	207
Longview CCD	16 038	1 487	2 646	1 952	1 341	1 352	2 245	2 126	2 889
Longview city (part)	14 453	1 409	2 453	1 692	1 282	1 244	1 982	1 815	2 576
White Oak city (part)	899	29	122	158	50	70	158	154	158
Longview Northwest CCD	1 211	69	152	113	68	75	173	202	359
Longview city (part)	286	20	45	32	4	14	40	60	71
White Oak city (part)	-	-	-	-	-	-	-	-	-
Longview South CCD	1 107	120	189	186	97	90	130	90	205
Easton city (part)	66	13	12	16	4	5	12	4	-
Lakeport city	189	17	24	17	33	20	42	15	21
Sabine CCD	1 350	163	228	268	56	88	305	177	65
Kilgore city (part)	47	-	19	10	-	18	-	-	-
Liberty City CDP	438	38	86	79	13	40	88	52	42
Longview city (part)	-	-	-	-	-	-	-	-	-
Grimes County	2 869	446	637	425	257	305	379	253	167
Anderson-Bedias CCD	1 004	156	229	119	119	116	141	56	68
Anderson city	60	11	15	8	11	5	9	1	-
Navasota CCD	1 865	290	408	306	138	189	238	197	99
Navasota city	1 073	142	239	201	105	139	129	52	66
Todd Mission city	23	4	5	6	-	4	4	-	-
Guadalupe County	16 410	1 231	2 114	1 697	1 215	1 057	1 831	2 249	5 016
Guadalupe East CCD	1 055	129	157	136	65	135	142	124	167
Kingsbury CDP (part)	46	7	-	-	15	-	16	8	-
Seguin city (part)	48	-	19	19	-	-	-	-	10
Guadalupe North CCD	2 081	211	312	219	151	145	195	294	554
Geronimo CDP	80	16	-	-	10	4	9	9	32
Kingsbury CDP (part)	35	9	9	10	-	-	-	-	7
New Braunfels city (part)	34	8	18	-	8	-	-	-	-
Redwood CDP	150	39	40	14	-	27	21	9	-
Seguin city (part)	49	-	10	10	-	-	-	7	22
Guadalupe Southwest CCD	1 789	188	279	252	146	123	178	273	350
Cibolo city (part)	-	-	-	-	-	-	-	-	-
McQueeney CDP (part)	81	31	9	-	-	11	10	-	20
New Berlin city	42	4	9	6	-	-	4	8	11
Santa Clara city (part)	-	-	-	-	-	-	-	-	-
Seguin city (part)	466	22	73	131	23	17	47	83	70
Zuehl CDP	53	-	23	7	-	-	9	8	6
Guadalupe West CCD	2 532	98	287	314	229	112	351	430	711
Cibolo city (part)	-	-	-	-	-	-	-	-	-
McQueeney CDP (part)	369	25	37	51	48	15	73	28	92
Marion city	245	19	40	32	30	45	48	28	3
New Braunfels city (part)	191	9	7	9	9	-	38	43	76
Northcliff CDP	545	9	55	48	41	25	73	112	182
Santa Clara city (part)	199	-	21	31	41	-	8	63	35
Schertz city (part)	-	-	-	-	-	-	-	-	-
Schertz-Cibolo CCD	5 377	124	331	282	254	242	510	682	2 952
Cibolo city (part)	801	22	27	31	18	102	72	49	480
Schertz city (part)	4 458	102	290	243	217	140	438	611	2 417
Selma city (part)	5	-	5	-	-	-	-	-	-
Seguin CCD	3 576	481	748	494	370	300	455	446	282
Seguin city (part)	3 576	481	748	494	370	300	455	446	282
Hale County	6 598	1 064	1 331	865	693	550	978	602	515
Abernathy CCD	601	104	152	71	63	58	92	35	26
Abernathy city (part)	538	99	139	56	57	49	90	33	15
Hale Center CCD	569	148	126	68	76	51	55	22	23
Hale Center city	466	130	107	52	55	40	47	20	15
Petersburg CCD	361	100	88	54	32	31	29	17	10
Petersburg city	302	88	76	42	30	23	23	17	3
Plainview CCD	5 067	712	965	672	522	410	802	528	456
Edmonson town	22	2	15	-	4	-	1	-	-
Plainview city	4 425	628	815	572	469	378	745	453	365
Seth Ward CDP	248	58	89	10	13	21	20	37	-
Hall County	1 001	291	274	177	93	38	95	25	8
Estelline CCD	68	18	18	22	4	4	2	-	-
Estelline town	46	14	15	7	4	4	2	-	-
Lakeview CCD	48	16	7	12	7	6	-	-	-
Lakeview town	32	12	4	10	-	6	-	-	-
Memphis CCD	716	169	209	122	76	25	92	23	-
Memphis city	700	169	209	118	76	25	84	19	-
Turkey CCD	169	88	40	21	6	3	1	2	8
Turkey city	156	82	40	16	6	3	1	2	6
Hamilton County	1 576	203	461	249	217	124	190	80	52
Hamilton CCD	1 143	125	342	186	158	89	140	61	42
Evant town (part)	41	6	14	5	2	4	-	5	5
Hamilton city	821	81	248	164	108	75	99	36	10
Hico CCD	433	78	119	63	59	35	50	19	10
Hico city	341	57	101	57	41	22	41	14	8
Hansford County	1 193	173	206	192	169	110	175	87	81
Gruver CCD	338	56	44	54	56	26	51	18	33
Gruver city	287	54	42	50	47	17	34	13	30
Spearman CCD	855	117	162	138	113	84	124	69	48
Morse CDP	38	10	2	6	10	2	8	-	-
Spearman city	776	107	150	132	80	81	116	62	48
Hardeman County	1 128	197	353	163	154	80	94	59	28
Chillicothe CCD	261	68	85	35	32	13	10	14	4
Chillicothe city	201	62	62	23	27	11	8	6	2

Table 27. **Selected Monthly Owner Costs: 2000**—Con.

[Data based on a sample (except Tables 65-68). For information on confidentiality protection, coverage, sampling error, and nonsampling error, see Appendix G. For location of definitions, see "How to Use This Census Report"]

State County County Subdivision Place	Specified owner-occupied housing units	Selected monthly owner costs							
		Less than $200	$200 to $299	$300 to $399	$400 to $499	$500 to $599	$600 to $799	$800 to $999	$1,000 or more
Hardeman County—Con.									
Goodlett CCD	15	-	4	-	-	5	6	-	-
Quanah CCD	852	129	264	128	122	62	78	45	24
Quanah city	791	112	261	120	116	50	66	42	24
Hardin County	9 273	1 066	1 822	1 388	862	645	1 139	918	1 433
Chance-Loeb CCD	2 712	129	450	386	207	195	346	351	648
Lumberton city (part)	1 772	74	230	255	140	90	178	285	520
Rose Hill Acres city	154	14	28	21	15	7	15	25	29
Kountze CCD	1 499	231	304	239	178	108	165	137	137
Kountze city	363	46	99	52	42	31	50	27	16
Lumberton city (part)	13	-	7	-	-	-	-	6	-
Saratoga-Batson CCD	485	115	155	126	27	9	28	11	14
Silsbee CCD	3 328	493	677	436	387	261	472	298	304
Silsbee city	1 508	191	320	221	164	127	197	144	144
Sour Lake CCD	1 249	98	236	201	63	72	128	121	330
Pinewood Estates CDP	500	12	25	90	31	13	51	51	227
Sour Lake city	406	43	144	55	30	33	52	23	26
Harris County	599 208	21 409	43 897	47 352	39 306	35 806	84 397	94 786	232 255
Baytown CCD	12 463	649	1 469	1 702	1 184	1 102	2 119	1 968	2 270
Baytown city (part)	11 411	600	1 377	1 572	1 025	977	2 003	1 841	2 016
Houston city (part)	-	-	-	-	-	-	-	-	-
Houston CCD	443 086	18 868	36 400	37 015	30 327	27 589	64 752	67 703	160 432
Aldine CDP	2 163	183	282	228	166	246	486	360	212
Atascocita CDP	9 316	10	32	230	250	260	750	1 613	6 171
Bellaire city	4 805	89	153	329	268	200	397	303	3 066
Bunker Hill Village city	1 162	-	-	6	11	28	53	79	985
Channelview CDP (part)	5 287	118	342	545	345	389	1 240	1 272	1 036
Cinco Ranch CDP (part)	603	-	-	-	19	9	20	21	534
Cloverleaf CDP	3 415	111	355	359	384	200	297	540	1 169
Friendswood city (part)	1 799	25	77	119	160	65	288	504	561
Galena Park city	2 126	170	474	247	220	215	527	165	108
Hedwig Village city	513	-	8	14	25	22	55	45	344
Hilshire Village city	267	-	4	13	25	12	26	18	169
Houston city (part)	286 951	16 196	29 781	28 991	22 937	20 372	42 099	37 307	89 268
Humble city	1 950	34	131	149	110	99	277	441	709
Hunters Creek Village city	1 402	-	7	-	25	79	83	74	1 134
Jacinto City city	1 862	149	399	349	201	252	337	97	78
Jersey Village city	1 652	-	49	51	147	69	180	114	1 042
Katy city (part)	2 217	17	76	138	106	103	366	482	929
League City city (part)	45	-	9	-	-	-	-	-	36
Mission Bend CDP (part)	2 778	-	34	75	133	100	415	750	1 271
Missouri City city (part)	1 650	-	40	85	88	24	300	284	829
Nassau Bay city	1 101	8	23	39	88	82	110	109	642
Pasadena city (part)	977	-	-	-	15	28	61	38	835
Pearland city (part)	604	-	-	8	32	50	65	60	389
Piney Point Village city	1 074	10	5	-	11	26	30	51	941
Sheldon CDP	280	23	54	59	18	17	44	48	17
South Houston city	2 168	106	264	424	290	231	420	242	191
Southside Place city	366	-	4	9	10	23	14	15	291
Spring Valley city	1 269	-	35	51	42	68	94	104	875
Stafford city (part)	58	-	-	11	-	11	21	10	5
Webster city	364	-	42	55	7	18	47	54	141
West University Place city	4 654	24	137	105	99	72	332	258	3 627
Northeast Harris CCD	9 874	370	827	1 239	731	793	1 237	2 009	2 668
Barrett CDP	644	78	105	109	85	59	59	38	111
Baytown city (part)	211	-	-	-	-	-	57	78	76
Channelview CDP (part)	-	-	-	-	-	-	-	-	-
Crosby CDP	326	7	50	54	13	53	29	58	62
Highlands CDP	1 635	52	185	266	157	129	296	266	284
Houston city (part)	899	51	59	71	53	87	136	248	194
Northwest Harris CCD	91 699	678	1 960	3 416	3 850	3 543	9 809	15 329	53 114
Houston city (part)	46	6	-	-	8	-	-	8	24
Spring CDP	8 955	94	228	459	398	485	1 591	3 040	2 660
Tomball city (part)	1 273	64	134	140	137	48	188	77	485
Waller city (part)	61	2	4	19	4	4	9	5	14
Pasadena CCD	21 892	642	2 386	2 716	2 018	1 691	3 908	3 788	4 743
Houston city (part)	139	23	16	22	-	21	21	8	28
Pasadena city (part)	21 739	619	2 370	2 694	2 018	1 670	3 887	3 772	4 709
Southeast Harris CCD	20 194	202	855	1 264	1 196	1 088	2 572	3 989	9 028
Deer Park city	7 259	113	359	474	502	398	928	1 473	3 012
El Lago city	847	-	32	59	68	51	68	40	529
Houston city (part)	-	-	-	-	-	-	-	-	-
La Porte city	7 627	68	339	476	367	366	1 194	1 984	2 833
Morgan's Point city	81	-	11	4	6	2	13	12	33
Pasadena city (part)	675	-	43	43	41	74	38	103	333
Seabrook city (part)	1 890	11	28	153	104	70	154	240	1 130
Shoreacres city (part)	500	6	29	28	34	30	50	58	265
Taylor Lake Village city	1 315	4	14	27	74	97	127	79	893
Harrison County	11 474	1 609	2 450	1 395	919	766	1 671	1 156	1 508
Hallsville CCD	3 170	236	535	327	227	187	539	450	669
Hallsville city	622	32	81	46	40	48	141	107	127
Longview city (part)	395	22	55	44	47	34	82	36	75
Harleton CCD	778	186	168	78	52	25	113	57	99
Nesbitt town	48	8	9	8	2	6	11	-	4
Marshall CCD	5 185	798	1 283	703	512	408	649	343	489
Marshall city (part)	4 860	745	1 168	656	505	402	599	334	451
Waskom CCD	2 341	389	464	287	128	146	370	306	251
Marshall city (part)	227	24	23	30	17	37	26	31	39
Scottsville city	54	5	9	2	-	13	21	4	-
Uncertain city	53	15	21	2	6	2	5	-	2
Waskom city	324	58	100	58	18	28	43	14	5
Hartley County	983	80	161	105	62	66	179	113	217
Channing CCD	105	19	30	12	11	10	20	3	-
Channing city	70	15	18	10	11	2	11	3	-
Hartley CDP (part)	23	2	10	2	-	4	5	-	-

Table 27. **Selected Monthly Owner Costs: 2000**—Con.

[Data based on a sample (except Tables 65-68). For information on confidentiality protection, coverage, sampling error, and nonsampling error, see Appendix G. For location of definitions, see "How to Use This Census Report"]

State County County Subdivision Place	Specified owner-occupied housing units	Selected monthly owner costs							
		Less than $200	$200 to $299	$300 to $399	$400 to $499	$500 to $599	$600 to $799	$800 to $999	$1,000 or more
Hartley County—Con.									
Northwest Hartley CCD	878	61	131	93	51	56	159	110	217
Dalhart city (part)	763	42	104	82	44	44	142	106	199
Hartley CDP (part)	32	11	4	2	5	2	4	-	4
Haskell County	1 558	415	404	277	147	107	92	58	58
Haskell CCD	979	237	234	193	107	57	59	47	45
Haskell city	865	223	196	171	95	48	52	35	45
Stamford city (part)	-	-	-	-	-	-	-	-	-
Rochester CCD	199	55	52	40	17	19	4	7	5
O'Brien city	40	14	12	1	3	8	-	2	-
Rochester town	104	39	26	20	11	2	-	3	3
Rule CCD	247	91	80	24	19	14	14	-	5
Rule town	223	80	78	22	17	12	14	-	-
Sagerton CCD	64	11	22	6	2	8	10	2	3
Stamford city (part)	2	-	-	2	-	-	-	-	-
Weinert CCD	69	21	16	14	2	9	5	2	-
Weinert city	67	21	16	14	2	9	3	2	-
Hays County	14 909	439	1 101	946	953	657	1 659	1 929	7 225
Dripping Springs-Wimberley CCD	4 922	134	381	339	328	200	431	436	2 673
Bear Creek village	124	-	2	3	13	7	15	4	80
Dripping Springs city	258	14	26	17	24	16	19	26	116
Wimberley CDP	1 008	33	148	108	92	60	101	82	384
Woodcreek city	494	5	19	74	76	39	51	36	194
Kyle-Buda CCD	5 169	118	237	197	222	163	620	787	2 825
Buda city	724	21	58	22	16	25	86	142	354
Hays city	92	-	5	14	3	3	16	21	30
Kyle city	905	26	66	44	22	33	119	223	372
Mountain City city	190	-	-	6	12	-	6	7	159
Niederwald town (part)	33	-	2	-	2	2	5	15	7
Uhland city (part)	36	6	7	-	2	2	10	5	4
San Marcos CCD	4 818	187	483	410	403	294	608	706	1 727
San Marcos city (part)	3 023	172	392	324	278	247	472	426	712
Hemphill County	678	55	166	110	64	63	95	67	58
Canadian North CCD	603	52	156	87	58	63	81	58	48
Canadian city	555	52	140	81	56	63	77	53	33
Canadian South CCD	75	3	10	23	6	-	14	9	10
Henderson County	12 959	1 352	2 548	1 920	1 123	1 016	1 947	1 318	1 735
Athens CCD	3 775	366	689	557	331	352	639	395	446
Athens city	2 128	239	346	289	252	177	331	205	289
Murchison city	120	9	32	22	7	13	30	4	3
Brownsboro CCD	1 819	222	356	238	117	116	285	180	305
Brownsboro city	148	20	46	14	15	17	22	6	8
Chandler city	552	26	58	85	35	33	60	117	138
Coffee City town (part)	-	-	-	-	-	-	-	-	-
Cedar Creek Lake CCD	6 408	624	1 311	958	582	485	896	659	893
Caney City town	51	21	-	11	-	10	-	9	-
Enchanted Oaks town	203	-	66	41	-	20	-	20	56
Eustace city	192	39	31	19	20	25	37	13	8
Gun Barrel City town	1 025	96	196	142	82	82	137	145	145
Log Cabin city	47	8	22	9	-	8	-	-	-
Mabank town (part)	53	9	15	4	-	6	5	14	-
Malakoff city	384	34	97	66	53	27	59	24	24
Payne Springs town	174	28	45	19	22	18	18	14	10
Seven Points city (part)	111	16	30	8	10	15	5	10	17
Star Harbor city	183	10	22	20	42	30	11	9	39
Tool city	596	21	163	70	69	17	126	48	82
Trinidad city	209	40	53	44	20	19	18	15	-
La Rue-Poynor CCD	957	140	192	167	93	63	127	84	91
Berryville town	200	23	46	23	19	11	33	27	18
Coffee City town (part)	35	-	9	16	-	4	-	-	6
Moore Station city	37	9	8	6	5	2	4	3	-
Poynor town	56	10	15	4	1	7	15	4	-
Hidalgo County	88 008	20 101	18 883	10 361	5 987	5 494	9 908	7 441	9 833
Edcouch-Elsa CCD	4 269	1 604	1 214	502	239	163	314	115	118
Edcouch city	591	189	163	95	40	23	55	11	15
Elsa city	905	233	324	86	59	36	134	19	14
La Blanca CDP (part)	327	141	108	26	11	7	9	9	16
Laguna Seca CDP	30	5	12	4	-	3	5	1	-
La Villa city	258	119	63	24	17	17	16	2	-
Mila Doce CDP (part)	67	33	6	13	9	-	-	-	6
Monte Alto CDP	266	150	56	23	12	3	11	11	-
Olivarez CDP (part)	201	71	78	30	-	-	22	-	-
Edinburg CCD	14 368	2 527	2 445	1 676	1 033	758	1 418	1 904	2 607
Cesar Chavez CDP	220	50	36	19	40	11	25	10	29
Doolittle CDP	290	84	81	36	32	32	17	-	8
Edinburg city	7 225	868	1 228	1 011	514	514	858	1 143	1 089
Faysville CDP	44	27	17	-	-	-	-	-	-
La Blanca CDP (part)	85	25	30	10	-	-	20	-	-
Lopezville CDP (part)	244	109	52	54	19	-	10	-	-
McAllen city (part)	2 174	19	11	68	99	57	162	525	1 233
Muniz CDP	129	61	47	12	9	-	-	-	-
Nurillo CDP	681	158	122	124	49	39	63	55	71
San Carlos CDP	377	116	102	61	38	37	15	8	-
Hargill CCD	224	88	68	15	15	11	23	4	-
McAllen-Pharr CCD	31 924	5 030	6 830	3 964	2 398	2 438	4 371	3 052	3 841
Alamo city	2 534	512	799	392	208	173	186	152	112
Donna city (part)	-	-	-	-	-	-	-	-	-
Granjeno city	87	38	27	15	-	7	-	-	-
Hidalgo city	1 091	91	163	154	185	207	187	58	46
Lopezville CDP (part)	275	81	108	18	25	28	-	15	-
McAllen city (part)	15 453	1 478	2 407	1 758	1 249	1 176	2 373	2 044	2 968
Mission city (part)	7	7	-	-	-	-	-	-	-
North Alamo CDP	226	64	55	61	8	-	25	-	13
Pharr city	6 503	1 361	1 808	932	392	449	817	341	403

Table 27. **Selected Monthly Owner Costs: 2000**—Con.

[Data based on a sample (except Tables 65-68). For information on confidentiality protection, coverage, sampling error, and nonsampling error, see Appendix G. For location of definitions, see "How to Use This Census Report"]

State County County Subdivision Place	Specified owner-occupied housing units	Selected monthly owner costs							
		Less than $200	$200 to $299	$300 to $399	$400 to $499	$500 to $599	$600 to $799	$800 to $999	$1,000 or more
Hidalgo County—Con.									
McAllen-Pharr CCD—Con.									
San Juan city	4 114	770	1 060	457	245	252	636	423	271
South Alamo CDP	416	206	115	59	6	30	-	-	-
Mission CCD	17 819	4 463	3 819	1 981	1 163	1 079	1 850	1 300	2 164
Abram-Perezville CDP (part)	57	28	24	5	-	-	-	-	-
Alton city	778	274	236	93	21	48	39	47	20
Alton North CDP	689	311	181	83	47	34	12	14	7
Citrus City CDP	135	47	56	10	8	-	14	-	-
Doffing CDP	585	230	188	66	32	17	35	6	11
La Homa CDP	1 618	826	310	162	97	82	86	55	-
McAllen city (part)	193	-	2	32	18	20	19	41	61
Mission city (part)	8 390	1 137	1 720	930	499	593	1 237	824	1 450
Palmhurst city	854	194	126	77	78	26	70	53	230
Palmview city (part)	590	114	63	89	88	18	62	78	78
Palmview South CDP (part)	639	192	168	74	52	37	46	18	52
West Sharyland CDP	383	146	106	38	36	5	36	-	16
Puerto Rico-San Manuel CCD	212	108	41	6	-	10	13	13	21
San Manuel-Linn CDP	126	77	16	6	-	-	6	-	21
Southeast Hidalgo CCD	15 536	4 846	3 424	1 904	961	869	1 579	940	1 013
Donna city (part)	2 161	427	600	397	157	180	201	121	78
Heidelberg CDP	304	224	14	14	8	19	18	7	-
Indian Hills CDP	294	163	90	22	-	8	11	-	-
Llano Grande CDP	499	287	106	33	5	27	15	6	20
Mercedes city	2 009	461	513	247	152	114	272	114	136
Midway North CDP	521	257	99	61	29	31	25	19	-
Midway South CDP	265	168	51	9	12	13	12	-	-
Mila Doce CDP (part)	646	386	140	53	15	45	7	-	-
Olivarez CDP (part)	151	38	43	15	21	-	22	12	-
Progreso city	738	413	159	85	31	22	7	21	-
Progreso Lakes city	70	7	5	14	5	8	-	6	25
Relampago CDP	32	14	12	-	-	6	-	-	-
Scissors CDP	526	208	141	102	24	8	43	-	-
Villa Verde CDP	271	109	51	7	14	41	16	13	20
Weslaco city	4 133	835	830	548	292	227	564	429	408
Sullivan City CCD	3 656	1 435	1 042	313	178	166	340	113	69
Abram-Perezville CDP (part)	827	294	287	56	16	27	121	26	-
Cuevitas CDP	7	-	-	-	7	-	-	-	-
Havana CDP	88	58	16	5	5	4	-	-	-
La Joya city	534	104	181	65	40	25	47	47	25
Los Ebanos CDP	99	49	38	-	7	5	-	-	-
Palmview city (part)	-	-	-	-	-	-	-	-	-
Palmview South CDP (part)	333	185	55	24	19	-	38	-	12
Penitas city	231	92	60	32	12	4	22	7	2
Sullivan City city	685	314	211	45	39	14	31	16	15
Hill County	5 782	765	1 244	945	611	454	815	417	531
Blum CCD	654	83	71	100	60	58	76	68	138
Blum town	74	17	26	5	18	3	3	2	-
Hillsboro CCD	2 249	299	488	376	275	137	339	156	179
Abbott city	95	12	24	15	18	7	11	8	-
Bynum town	50	10	19	6	5	3	2	3	2
Carl's Corner town	5	-	-	3	2	-	-	-	-
Hillsboro city	1 482	186	321	280	170	100	227	103	95
Mertens town	49	5	15	9	5	2	7	6	-
Hubbard-Mount Calm CCD	513	89	134	82	54	30	69	33	22
Hubbard city	348	55	86	58	40	16	44	29	20
Mount Calm city	74	12	25	12	7	2	14	-	2
Itasca CCD	599	69	161	98	47	67	84	36	37
Covington city	68	9	20	11	5	7	6	3	7
Itasca city	327	41	99	64	28	33	40	10	12
Malone-Penelope CCD	193	44	40	31	22	18	16	14	8
Malone town	70	21	11	18	8	6	2	4	-
Penelope town	50	7	16	6	10	7	4	-	-
Whitney CCD	1 574	181	350	258	153	144	231	110	147
Aquilla city	36	-	15	7	2	5	7	-	-
Whitney town	370	50	83	55	40	38	51	24	29
Hockley County	4 517	856	697	624	434	381	712	456	357
Anton CCD	309	110	67	40	29	8	40	13	2
Anton city	277	106	62	38	25	8	30	8	-
Levelland CCD	3 600	604	502	520	332	317	618	388	319
Levelland city	2 958	552	412	405	276	290	507	286	230
Opdyke West town	2	-	2	-	-	-	-	-	-
Smyer town	86	7	25	20	2	4	21	2	5
Ropesville CCD	275	73	67	24	25	18	29	18	21
Ropesville city	109	49	34	13	7	2	-	-	4
Sundown CCD	333	69	61	40	48	38	25	37	15
Sundown city	297	69	49	40	35	37	25	27	15
Hood County	8 344	302	821	1 032	717	542	1 147	1 143	2 640
Granbury East CCD	7 115	203	653	900	618	440	970	894	2 437
Granbury city (part)	1 042	64	67	133	123	64	152	138	301
Oak Trail Shores CDP	203	37	59	18	23	7	59	-	-
Pecan Plantation CDP	1 400	-	18	112	129	82	162	147	750
Granbury West CCD	1 229	99	168	132	99	102	177	249	203
Granbury city (part)	145	-	7	7	-	22	21	63	25
Lipan city	112	22	32	15	4	-	22	9	8
Tolar city	101	8	11	16	16	16	21	9	4
Hopkins County	5 475	544	988	865	513	623	774	589	579
Cumby CCD	531	115	110	89	33	40	71	38	35
Cumby city	140	28	29	30	12	12	22	3	4
North Hopkins-Sulphur Bluff CCD	279	55	52	37	29	30	33	27	16
Tira town	48	13	6	2	12	8	-	7	-
Pickton-Pine Forest CCD	515	95	128	65	40	51	74	33	29
Como town	106	21	32	20	11	7	6	7	2

Table 27. **Selected Monthly Owner Costs: 2000**—Con.

[Data based on a sample (except Tables 65-68). For information on confidentiality protection, coverage, sampling error, and nonsampling error, see Appendix G. For location of definitions, see "How to Use This Census Report"]

State County County Subdivision Place	Specified owner-occupied housing units	Selected monthly owner costs							
		Less than $200	$200 to $299	$300 to $399	$400 to $499	$500 to $599	$600 to $799	$800 to $999	$1,000 or more
Hopkins County—Con.									
Seymore CCD	323	17	42	65	40	41	40	22	56
Sulphur Springs CCD	3 827	262	656	609	371	461	556	469	443
Sulphur Springs city	3 224	219	569	536	305	403	459	423	310
Houston County	3 677	595	793	541	499	303	474	217	255
Crockett CCD	2 010	326	378	258	302	172	278	126	170
Crockett city	1 355	209	268	178	228	100	203	91	78
Latexo city	62	14	17	6	12	6	5	-	2
Grapeland CCD	890	128	242	113	134	75	119	40	39
Grapeland city	335	54	88	48	45	31	57	7	5
Kennard-Ratcliff CCD	236	42	49	39	42	26	17	12	9
Kennard city	57	8	22	5	7	9	-	6	-
Lovelady CCD	323	46	74	86	14	10	27	29	37
Lovelady city	141	18	52	35	3	9	8	5	11
Porter Springs CCD	218	53	50	45	7	20	33	10	-
Howard County	6 563	1 181	1 349	888	743	626	735	582	459
Big Spring CCD	5 588	995	1 098	727	675	525	605	530	433
Big Spring city (part)	4 997	898	1 012	631	613	478	541	476	348
Forsan city	43	11	21	2	-	6	-	3	-
Big Spring North CCD	431	111	94	48	44	48	58	18	10
Big Spring city (part)	-	-	-	-	-	-	-	-	-
Coahoma CCD	544	75	157	113	24	53	72	34	16
Coahoma town	228	55	56	27	18	24	25	17	6
Hudspeth County	452	186	125	46	26	27	32	7	3
Dell City CCD	82	25	23	16	11	7	-	-	-
Dell City city	79	25	20	16	11	7	-	-	-
Fort Hancock CCD	244	134	77	13	7	7	3	3	-
Fort Hancock CDP	233	130	77	13	7	-	3	3	-
Sierra Blanca CCD	126	27	25	17	8	13	29	4	3
Sierra Blanca CDP	106	23	20	14	5	13	26	2	3
Hunt County	12 727	933	2 035	1 829	1 384	1 153	1 904	1 541	1 948
Caddo Mills CCD	740	58	109	130	42	45	144	112	100
Caddo Mills city	284	32	56	53	28	29	36	25	25
Josephine city (part)	3	-	-	-	-	-	-	-	3
Celeste CCD	526	41	99	76	49	36	113	50	62
Celeste city	194	20	47	30	13	24	42	10	8
Commerce CCD	1 333	104	201	216	200	137	182	142	151
Commerce city	1 042	81	164	173	147	99	137	121	120
Neylandville town (part)	-	-	-	-	-	-	-	-	-
Greenville CCD	6 139	345	862	834	706	582	969	813	1 028
Greenville city	4 829	303	694	648	567	486	767	679	685
Neylandville town (part)	19	6	-	5	4	-	-	2	2
Lone Oak CCD	758	70	151	128	81	68	106	75	79
Campbell city	164	26	38	20	13	25	22	11	9
Lone Oak town	87	10	13	15	10	15	15	6	3
Neylandville town (part)	-	-	-	-	-	-	-	-	-
Quinlan CCD	2 797	252	522	374	254	240	328	330	497
Hawk Cove city	59	7	38	-	-	14	-	-	-
Quinlan city	284	26	49	48	23	19	55	44	20
West Tawakoni town	311	16	46	54	26	37	58	32	42
Wolfe City CCD	434	63	91	71	52	45	62	19	31
Wolfe City city	341	55	78	52	41	36	45	8	26
Hutchinson County	6 198	921	1 465	819	635	626	760	382	590
Borger CCD	5 500	787	1 255	733	566	557	700	343	559
Borger city	3 797	548	929	505	429	456	450	185	295
Fritch city (part)	681	92	154	84	70	38	129	79	35
Sanford town	42	21	14	3	-	-	-	2	2
Stinnett CCD	698	134	210	86	69	69	60	39	31
Stinnett city	527	106	153	71	59	56	40	21	21
Irion County	308	60	74	60	20	17	28	22	27
Mertzon North CCD	7	-	4	-	3	-	-	-	-
Mertzon South CCD	301	60	70	60	17	17	28	22	27
Mertzon city	183	32	54	30	8	6	23	16	14
Jack County	1 483	218	352	243	173	116	187	91	103
Bryson CCD	209	42	59	40	23	21	13	7	4
Bryson city	120	23	35	16	18	14	7	5	2
Jacksboro CCD	1 106	134	255	181	130	87	151	75	93
Jacksboro city	901	94	199	164	128	75	137	44	60
Perrin CCD	168	42	38	22	20	8	23	9	6
Jackson County	2 630	377	559	381	289	304	339	188	193
Edna-Cordele CCD	1 458	143	348	198	162	161	252	99	95
Edna city	1 163	117	282	134	120	127	223	86	74
Ganado CCD	650	105	118	107	85	75	62	40	58
Ganado city	431	46	78	68	70	49	54	37	29
La Ward-Lolita CCD	396	118	68	50	25	64	6	32	33
La Ward city	37	9	11	10	4	3	-	-	-
Lolita CDP	98	38	5	-	5	21	6	11	12
Vanderbilt CCD	126	11	25	26	17	4	19	17	7
Vanderbilt CDP	49	5	18	6	7	-	-	6	7
Jasper County	6 495	1 279	1 834	877	585	459	638	373	450
Buna CCD	1 743	401	524	177	141	96	146	128	130
Buna CDP	431	101	102	86	35	23	36	25	23
Evadale CDP	289	70	99	30	13	22	22	24	9
Jasper CCD	3 388	531	931	491	331	287	357	185	275
Browndell city	24	5	8	-	9	-	2	-	-
Jasper city	1 402	160	257	246	180	183	167	94	115
Kirbyville CCD	1 364	347	379	209	113	76	135	60	45
Kirbyville city	430	71	124	68	25	41	64	20	17

Table 27. **Selected Monthly Owner Costs: 2000**—Con.

[Data based on a sample (except Tables 65-68). For information on confidentiality protection, coverage, sampling error, and nonsampling error, see Appendix G. For location of definitions, see "How to Use This Census Report"]

State County County Subdivision Place	Specified owner-occupied housing units	Selected monthly owner costs							
		Less than $200	$200 to $299	$300 to $399	$400 to $499	$500 to $599	$600 to $799	$800 to $999	$1,000 or more
Jeff Davis County	299	95	92	44	8	10	13	19	18
Fort Davis CCD	257	70	79	40	8	10	13	19	18
Fort Davis CDP	188	46	61	33	8	10	3	15	12
Valentine CCD	42	25	13	4	-	-	-	-	-
Valentine town	42	25	13	4	-	-	-	-	-
Jefferson County	56 486	5 548	10 506	8 429	5 604	4 482	8 132	5 941	7 844
Beaumont CCD	25 163	2 324	3 963	3 376	2 276	2 203	3 873	2 982	4 166
Beaumont city (part)	25 163	2 324	3 963	3 376	2 276	2 203	3 873	2 982	4 166
East Jefferson CCD	27 336	2 939	5 828	4 429	2 959	2 040	3 699	2 476	2 966
Beaumont city (part)	-	-	-	-	-	-	-	-	-
Central Gardens CDP	1 138	48	141	167	100	71	156	164	291
Groves city	4 738	236	872	839	559	307	817	592	516
Nederland city	4 730	275	870	667	529	323	749	618	699
Port Arthur city (part)	12 624	2 217	3 219	2 109	1 219	1 069	1 372	677	742
Port Neches city	3 843	163	682	584	518	270	529	397	700
Labelle CCD	1 309	42	210	219	99	60	217	200	262
Beaumont city (part)	-	-	-	-	-	-	-	-	-
Port Arthur city (part)	-	-	-	-	-	-	-	-	-
Nome-China CCD	2 235	213	403	312	253	147	276	258	373
Beaumont city (part)	44	-	8	-	-	6	22	8	-
Bevil Oaks city	444	8	38	77	47	32	51	84	107
China city	299	40	74	35	49	20	52	9	20
Nome city	110	30	26	7	13	7	15	4	8
Sabine Pass CCD	443	30	102	93	17	32	67	25	77
Port Arthur city (part)	123	9	34	28	15	2	11	10	14
Jim Hogg County	1 084	352	230	138	167	62	76	44	15
North Jim Hogg CCD	1 077	352	223	138	167	62	76	44	15
Hebbronville CDP	1 012	345	211	124	160	56	64	37	15
Las Lomitas CDP	11	-	-	5	-	6	-	-	-
South Fork Estates CDP	7	-	-	-	7	-	-	-	-
South Jim Hogg CCD	7	-	7	-	-	-	-	-	-
Guerra CDP	-	-	-	-	-	-	-	-	-
Jim Wells County	7 261	1 593	1 874	974	701	470	618	580	451
Alice CCD	5 442	1 075	1 345	732	557	366	461	528	378
Alice city	3 892	578	974	510	423	300	377	423	307
Alice Acres CDP	91	31	8	22	10	-	-	20	-
Coyote Acres CDP	31	11	10	10	-	-	-	-	-
Loma Linda East CDP	10	-	-	-	10	-	-	-	-
Rancho Alegre CDP	379	139	80	66	39	20	18	17	-
San Diego city (part)	144	106	6	16	7	-	-	-	9
Orange Grove-Sandia CCD	1 010	274	263	113	96	63	106	40	55
Alfred-South La Paloma CDP	40	10	22	-	-	-	8	-	-
K-Bar Ranch CDP	52	-	10	9	8	15	10	-	-
Orange Grove city	287	48	65	51	36	24	26	23	14
Owl Ranch-Amargosa CDP	92	37	41	8	-	-	6	-	-
Pernitas Point village (part)	29	2	6	3	-	5	6	2	5
Sandia CDP	55	26	10	11	-	8	-	-	-
Westdale CDP	38	-	8	-	-	-	9	8	13
Premont CCD	809	244	266	129	48	41	51	12	18
Premont city	624	183	197	91	48	38	47	12	8
Johnson County	21 718	780	2 587	2 512	1 799	1 568	3 490	3 472	5 510
Alvarado CCD	4 638	121	449	423	350	254	608	697	1 736
Alvarado city	579	51	92	67	65	48	138	71	47
Burleson city (part)	142	7	12	-	7	-	18	53	45
Keene city (part)	-	-	-	-	-	-	-	-	-
Mansfield city (part)	11	-	-	-	-	11	-	-	-
Venus town (part)	178	6	20	24	19	6	48	37	18
Burleson-Joshua CCD	8 174	224	805	995	616	534	1 381	1 509	2 110
Briaroaks city	155	3	16	22	25	4	6	10	69
Burleson city (part)	4 155	115	429	404	351	191	865	893	907
Cleburne city (part)	12	-	-	-	-	-	5	7	-
Cross Timber town	62	6	4	4	12	3	6	8	19
Crowley city (part)	-	-	-	-	-	-	-	-	-
Joshua city (part)	988	31	61	113	46	128	151	187	271
Cleburne CCD	7 701	358	1 164	966	715	685	1 332	1 092	1 389
Cleburne city (part)	5 762	246	930	664	587	539	1 020	751	1 025
Joshua city (part)	-	-	-	-	-	-	-	-	-
Keene city (part)	640	24	98	75	25	50	121	121	126
Rio Vista city	106	8	15	27	17	10	19	4	6
Godley CCD	414	28	37	43	37	25	72	49	123
Cleburne city (part)	-	-	-	-	-	-	-	-	-
Godley city	151	2	22	28	12	13	36	23	15
Grandview CCD	791	49	132	85	81	70	97	125	152
Grandview city	279	14	64	42	32	37	39	32	19
Jones County	3 480	679	889	513	350	261	379	221	188
Anson CCD	762	119	260	105	89	54	75	38	22
Anson city	627	108	238	71	62	46	63	21	18
Hamlin CCD	721	138	180	131	97	54	54	38	29
Hamlin city (part)	652	119	153	122	88	54	54	38	24
Hawley-Noodle CCD	826	61	174	126	54	83	161	82	85
Abilene city (part)	242	20	79	45	12	10	42	26	8
Hawley city	153	23	46	17	16	8	30	5	8
Lueders CCD	129	24	55	15	18	6	4	-	7
Lueders city (part)	95	19	36	10	18	6	4	-	2
Stamford CCD	1 042	337	220	136	92	64	85	63	45
Stamford city (part)	945	332	203	111	76	62	63	63	35
Karnes County	2 189	615	555	310	189	154	174	95	97
Falls City CCD	259	72	79	37	16	12	18	9	16
Falls City city	145	48	44	15	9	2	11	5	11
Gillett CCD	98	30	12	25	8	8	-	4	11
Karnes City CCD	726	182	201	102	50	44	55	53	39
Karnes City city	576	173	155	73	38	36	51	22	28
Kenedy CCD	836	255	162	112	88	78	83	27	31

Table 27. **Selected Monthly Owner Costs: 2000**—Con.

[Data based on a sample (except Tables 65-68). For information on confidentiality protection, coverage, sampling error, and nonsampling error, see Appendix G. For location of definitions, see "How to Use This Census Report"]

State County County Subdivision Place	Specified owner-occupied housing units	Selected monthly owner costs							
		Less than $200	$200 to $299	$300 to $399	$400 to $499	$500 to $599	$600 to $799	$800 to $999	$1,000 or more
Karnes County—Con.									
Kenedy CCD—Con.									
Kenedy city	682	215	102	83	80	77	78	24	23
Runge CCD	270	76	101	34	27	12	18	2	-
Runge town	208	54	85	26	19	10	14	-	-
Kaufman County	12 480	520	1 202	1 442	1 006	962	1 728	1 791	3 829
Cedar Creek Lake CCD	1 248	40	180	267	127	100	178	154	202
Kemp town (part)	267	9	42	61	33	32	39	26	25
Mabank town (part)	317	20	69	62	39	15	44	48	20
Seven Points city (part)	-	-	-	-	-	-	-	-	-
Crandall CCD	1 604	53	131	125	115	82	207	207	684
Combine city (part)	305	7	19	36	30	11	34	30	138
Crandall city (part)	693	23	46	35	24	39	133	90	303
Rosser village (part)	63	17	6	6	9	2	14	4	5
Seagoville city (part)	-	-	-	-	-	-	-	-	-
Forney CCD	2 813	26	118	201	104	87	303	424	1 550
Crandall city (part)	-	-	-	-	-	-	-	-	-
Dallas city (part)	-	-	-	-	-	-	-	-	-
Forney city	1 356	8	84	148	41	56	180	341	498
Mesquite city (part)	-	-	-	-	-	-	-	-	-
Seagoville city (part)	-	-	-	-	-	-	-	-	-
Talty city	200	15	-	-	-	-	8	20	157
Kaufman CCD	2 239	128	226	343	209	165	365	338	465
Cottonwood city	33	-	-	4	-	-	19	2	8
Grays Prairie village	28	-	3	-	-	2	13	2	8
Kaufman city (part)	1 336	82	120	218	141	111	251	175	238
Kemp town (part)	-	-	-	-	-	-	-	-	-
Oak Grove town	189	2	18	32	13	2	15	56	51
Rosser village (part)	-	-	-	-	-	-	-	-	-
Terrell CCD	3 301	215	457	427	310	420	501	441	530
Terrell city (part)	2 399	149	312	308	246	335	358	313	378
Terrell South CCD	1 275	58	90	79	141	108	174	227	398
Crandall city (part)	-	-	-	-	-	-	-	-	-
Kaufman city (part)	-	-	-	-	-	-	-	-	-
Oak Ridge town	74	-	7	13	9	8	12	14	11
Post Oak Bend City town	78	1	6	8	12	6	7	9	29
Terrell city (part)	64	6	-	9	10	-	-	22	17
Kendall County	4 654	198	530	350	338	284	435	573	1 946
Boerne CCD	3 921	88	394	273	256	211	316	568	1 815
Boerne city	1 339	32	177	113	134	116	132	186	449
Fair Oaks Ranch city (part)	213	9	-	-	-	-	22	26	156
Comfort CCD	733	110	136	77	82	73	119	5	131
Comfort CDP	309	36	69	32	29	55	58	-	30
Kenedy County	22	13	4	-	3	-	2	-	-
Sarita CCD	22	13	4	-	3	-	2	-	-
Kent County	169	50	51	20	12	19	13	2	2
Jayton North CCD	33	13	12	6	-	-	2	-	-
Girard CDP	13	9	4	-	-	-	-	-	-
Jayton city (part)	8	2	2	4	-	-	-	-	-
Jayton South CCD	136	37	39	14	12	19	11	2	2
Jayton city (part)	134	37	39	14	12	19	11	2	-
Kerr County	8 446	716	1 655	1 105	705	837	1 144	912	1 372
Center Point CCD	383	59	88	55	24	31	43	36	47
Ingram CCD	1 536	127	313	268	145	111	239	80	253
Ingram city	295	36	54	38	35	44	44	27	17
Kerrville city (part)	-	-	-	-	-	-	-	-	-
Kerrville CCD	6 527	530	1 254	782	536	695	862	796	1 072
Kerrville city (part)	4 593	354	954	531	399	472	602	520	761
Kimble County	743	138	172	105	71	104	77	45	31
Junction Northwest CCD	156	28	38	22	9	26	11	16	6
Junction city (part)	44	-	18	-	-	12	4	4	6
Junction Southeast CCD	587	110	134	83	62	78	66	29	25
Junction city (part)	507	102	109	80	54	65	60	22	15
King County	15	7	5	3	-	-	-	-	-
Guthrie CCD	15	7	5	3	-	-	-	-	-
Kinney County	651	178	131	89	42	37	73	55	46
Brackettville CCD	651	178	131	89	42	37	73	55	46
Brackettville city	359	138	90	64	25	21	8	7	6
Spofford city	15	2	7	-	2	2	-	2	-
Kleberg County	5 331	728	929	698	488	449	866	514	659
Kingsville CCD	5 002	640	861	650	474	417	835	499	626
Corpus Christi city (part)	-	-	-	-	-	-	-	-	-
Kingsville city	4 406	534	782	596	397	368	761	444	524
Riviera CCD	329	88	68	48	14	32	31	15	33
Knox County	1 032	237	246	175	129	74	93	31	47
Benjamin CCD	116	38	24	8	20	8	15	-	3
Benjamin city	78	16	18	8	15	8	13	-	-
Goree CCD	87	20	20	20	4	5	9	5	4
Goree city	79	19	18	18	4	5	9	2	4
Knox City CCD	357	81	81	59	51	33	23	16	13
Knox City town	323	75	73	57	44	30	21	13	10
Munday CCD	472	98	121	88	54	28	46	10	27
Munday city	388	74	107	76	49	24	42	10	6
Lamar County	9 729	968	1 762	1 367	984	899	1 681	1 138	930
Biardstown CCD	133	35	22	22	16	8	10	8	12
Paris city (part)	-	-	-	-	-	-	-	-	-
Blossom CCD	730	84	119	91	101	94	113	85	43
Blossom city	382	49	84	58	44	52	71	15	9

Table 27. **Selected Monthly Owner Costs: 2000**—Con.

[Data based on a sample (except Tables 65-68). For information on confidentiality protection, coverage, sampling error, and nonsampling error, see Appendix G. For location of definitions, see "How to Use This Census Report"]

State County County Subdivision Place	Specified owner-occupied housing units	Selected monthly owner costs							
		Less than $200	$200 to $299	$300 to $399	$400 to $499	$500 to $599	$600 to $799	$800 to $999	$1,000 or more
Lamar County—Con.									
Deport CCD	392	45	119	69	58	35	28	29	9
Deport city (part)	138	16	43	31	31	14	-	3	-
Paris city (part)	-	-	-	-	-	-	-	-	-
Howland CCD	157	25	40	32	3	14	20	14	9
Paris city (part)	4	4	-	-	-	-	-	-	-
Paris CCD	6 412	611	1 136	933	605	592	1 098	750	687
Paris city (part)	5 183	559	994	842	461	436	887	550	454
Reno city	794	31	76	71	90	100	155	129	142
Sun Valley city	-	-	-	-	-	-	-	-	-
Powderly CCD	908	54	156	54	72	68	220	165	119
Paris city (part)	-	-	-	-	-	-	-	-	-
Roxton CCD	250	61	51	33	37	14	43	6	5
Roxton city	151	27	29	17	29	14	31	4	-
Sumner CCD	747	53	119	133	92	74	149	81	46
Paris city (part)	-	-	-	-	-	-	-	-	-
Toco city	21	6	6	5	2	-	2	-	-
Lamb County	3 387	942	746	574	309	246	328	135	107
Earth CCD	430	138	94	62	35	38	46	13	4
Earth city	297	101	67	31	25	22	38	11	2
Springlake town	35	18	8	3	2	4	-	-	-
Littlefield CCD	1 776	486	387	312	157	132	171	77	54
Littlefield city	1 615	419	365	276	149	132	154	69	51
Spade CDP	25	8	12	4	-	-	1	-	-
Olton CCD	618	143	140	116	74	43	62	11	29
Olton city	494	132	126	79	57	35	45	4	16
Sudan-Amherst CCD	563	175	125	84	43	33	49	34	20
Amherst city	192	74	36	34	18	12	12	2	4
Sudan city	295	77	74	37	21	19	32	22	13
Lampasas County	3 094	276	441	271	339	224	609	531	403
Adamsville CCD	95	18	16	9	5	14	16	-	17
Lampasas CCD	2 796	221	355	242	308	195	579	520	376
Copperas Cove city (part)	16	-	-	2	-	-	3	7	4
Kempner city	162	14	15	9	15	2	43	47	17
Lampasas city	1 468	157	279	152	218	155	307	149	51
Lometa CCD	203	37	70	20	26	15	14	11	10
Lometa city	147	24	58	18	12	7	12	11	5
La Salle County	906	361	194	113	68	42	67	46	15
Cotulla CCD	771	301	160	88	59	40	67	43	13
Cotulla city	670	280	139	72	45	32	67	22	13
Fowlerton CDP	31	15	8	8	-	-	-	-	-
Encinal CCD	135	60	34	25	9	2	-	3	2
Encinal city	124	57	30	21	9	2	-	3	2
Lavaca County	3 442	1 015	777	476	258	203	308	182	223
Hallettsville CCD	1 132	349	287	143	60	74	91	64	64
Hallettsville city	618	170	181	81	29	41	61	35	20
Moulton CCD	386	165	70	37	21	24	29	24	16
Moulton town	240	77	41	34	19	24	22	20	3
Shiner CCD	851	275	196	91	76	55	100	38	20
Shiner city	637	194	155	71	61	35	84	24	13
Yoakum CCD	1 073	226	224	205	101	50	88	56	123
Yoakum city (part)	747	145	187	133	73	30	52	48	79
Lee County	2 146	354	372	270	120	178	413	187	252
Giddings CCD	1 203	189	203	179	47	115	242	103	125
Giddings city	813	111	155	122	35	80	163	73	74
Lexington CCD	572	80	94	61	36	27	98	67	109
Lexington town	209	43	33	40	16	10	40	9	18
Lincoln-Dime Box CCD	371	85	75	30	37	36	73	17	18
Leon County	2 324	354	548	424	278	111	242	169	198
Buffalo CCD	520	91	92	109	43	11	82	48	44
Buffalo city	322	54	62	64	34	4	57	28	19
Centerville CCD	550	100	169	55	78	21	46	32	49
Centerville city	217	41	51	19	45	6	19	19	17
Leona city	41	3	16	3	5	10	4	-	-
Jewett-Marquez CCD	379	75	76	88	48	27	27	15	23
Jewett city	113	16	21	27	9	14	7	10	9
Marquez city	62	18	12	15	8	2	7	-	-
Normangee CCD	657	64	152	117	88	36	65	63	72
Normangee town (part)	113	22	33	22	6	15	7	4	4
Oakwood CCD	218	24	59	55	21	16	22	11	10
Oakwood town (part)	107	3	35	25	13	16	6	9	-
Liberty County	10 258	1 311	2 113	1 508	979	709	1 379	1 048	1 211
Cleveland CCD	3 489	491	877	453	345	250	498	308	267
Cleveland city	1 109	170	322	98	94	115	168	106	36
Dayton Lakes city	27	8	3	8	8	-	-	-	-
Kenefick town (part)	-	-	-	-	-	-	-	-	-
North Cleveland city	43	14	13	12	2	-	-	2	-
Plum Grove city	150	14	23	16	3	6	31	42	15
Daisetta CCD	715	130	207	96	62	60	70	65	25
Daisetta city	186	49	42	29	24	17	16	7	2
Devers city (part)	15	-	2	-	-	3	2	8	-
Hardin city (part)	59	4	12	4	13	5	11	5	5
Hardin-Rye CCD	891	223	203	155	126	31	40	75	38
Hardin city (part)	95	11	26	17	11	9	15	3	3
Liberty-Dayton CCD	5 163	467	826	804	446	368	771	600	881
Ames city	252	51	75	41	31	4	24	15	11
Dayton city	961	125	160	91	50	68	135	110	222
Devers city (part)	53	4	9	19	2	7	12	-	-
Hardin city (part)	5	-	-	2	3	-	-	-	-
Kenefick town (part)	109	10	24	16	9	7	5	15	23
Liberty city	1 487	96	221	234	172	142	253	164	205
Mont Belvieu city (part)	-	-	-	-	-	-	-	-	-

Table 27. **Selected Monthly Owner Costs: 2000**—Con.

[Data based on a sample (except Tables 65-68). For information on confidentiality protection, coverage, sampling error, and nonsampling error, see Appendix G. For location of definitions, see "How to Use This Census Report"]

State County County Subdivision Place	Specified owner-occupied housing units	Selected monthly owner costs							
		Less than $200	$200 to $299	$300 to $399	$400 to $499	$500 to $599	$600 to $799	$800 to $999	$1,000 or more
Limestone County	4 055	696	941	501	493	355	526	327	216
Coolidge CCD	212	57	52	35	31	8	8	10	11
Coolidge town	169	42	40	28	29	6	8	10	6
Groesbeck CCD	936	157	165	123	112	87	141	85	66
Groesbeck city	748	119	127	112	93	63	111	76	47
Mart city (part)	-	-	-	-	-	-	-	-	-
Kosse CCD	134	19	31	15	17	20	17	10	5
Kosse town	105	11	31	11	14	18	15	-	5
Mexia CCD	2 020	364	504	203	251	171	273	169	85
Mexia city	1 310	237	371	129	164	111	186	80	32
Tehuacana town	74	24	-	10	11	12	8	3	6
Personville CCD	303	11	87	42	49	37	33	14	30
Prairie Hill CCD	94	19	19	12	8	12	9	8	7
Thornton CCD	356	69	83	71	25	20	45	31	12
Thornton town	124	25	34	24	8	20	5	5	3
Lipscomb County	701	148	158	110	83	68	54	50	30
Booker CCD	404	76	91	56	43	44	36	37	21
Booker town (part)	287	37	65	35	33	36	34	31	16
Darrouzett town	102	39	19	18	8	8	2	4	4
Follett CCD	132	23	31	23	21	11	10	8	5
Follett city	119	23	29	16	21	7	10	8	5
Higgins CCD	165	49	36	31	19	13	8	5	4
Higgins city	143	47	29	28	16	8	6	5	4
Lipscomb CDP	13	-	5	2	3	3	-	-	-
Live Oak County	2 078	485	474	230	222	182	205	158	122
George West CCD	1 405	346	324	166	149	125	107	107	81
George West city	572	128	142	80	90	34	32	32	34
Pernitas Point village (part)	62	10	21	11	7	-	3	7	3
Three Rivers CCD	673	139	150	64	73	57	98	51	41
Three Rivers city	402	108	89	51	54	30	34	20	16
Llano County	4 434	456	847	627	433	393	657	331	690
Llano North CCD	2 176	289	566	330	190	175	331	152	143
Buchanan Dam CDP	475	55	149	58	17	50	52	29	65
Kingsland CDP	1 081	129	247	165	127	81	194	93	45
Llano city (part)	-	-	-	-	-	-	-	-	-
Llano South CCD	2 258	167	281	297	243	218	326	179	547
Horseshoe Bay CDP (part)	974	12	45	118	77	97	157	69	399
Llano city (part)	703	137	85	99	85	77	115	62	43
Sunrise Beach Village city	317	5	77	32	50	31	36	30	56
Loving County	-	-	-	-	-	-	-	-	-
Mentone CCD	-	-	-	-	-	-	-	-	-
Lubbock County	47 058	4 289	6 752	4 643	4 033	4 223	8 042	6 448	8 628
Idalou CCD	806	118	143	123	65	82	108	89	78
Idalou city	565	88	106	60	38	64	81	76	52
Lubbock CCD	43 124	3 717	6 048	4 163	3 605	3 890	7 588	5 972	8 141
Abernathy city (part)	152	19	34	30	36	3	15	15	-
Buffalo Springs village (part)	-	-	-	-	-	-	-	-	-
Lubbock city	39 881	3 256	5 484	3 871	3 331	3 653	7 131	5 662	7 493
New Deal town	87	18	17	18	3	4	6	14	7
Reese Center CDP	5	-	-	-	-	5	-	-	-
Wolfforth city	635	40	112	57	69	90	104	61	102
Shallowater CCD	890	119	132	96	82	70	131	127	133
Shallowater city	506	52	75	52	36	43	88	71	89
Slaton CCD	2 238	335	429	261	281	181	215	260	276
Buffalo Springs village (part)	163	21	51	28	11	18	26	3	5
Ransom Canyon town	384	2	7	31	26	26	37	67	188
Slaton city	1 344	267	300	166	217	124	108	135	27
Lynn County	1 347	323	286	188	154	135	111	70	80
O'Donnell CCD	274	115	54	53	16	11	20	2	3
O'Donnell city (part)	220	101	50	35	14	4	13	-	3
Tahoka CCD	873	158	190	107	115	116	72	66	49
New Home city	58	7	10	9	10	-	7	7	8
Tahoka city	681	134	149	79	87	95	57	50	30
Wilson CCD	200	50	42	28	23	8	19	2	28
Wilson city	132	39	29	20	15	4	10	2	13
McCulloch County	1 726	527	341	270	178	128	146	91	45
Brady CCD	1 541	472	300	239	163	125	125	78	39
Brady city	1 361	423	269	212	149	105	113	62	28
Melvin CCD	131	41	33	24	9	-	9	9	6
Melvin town	61	30	14	10	3	-	4	-	-
Rochelle CCD	54	14	8	7	6	3	12	4	-
McLennan County	39 361	3 647	6 354	4 727	3 688	3 504	5 939	4 571	6 931
Axtell CCD	491	82	78	68	19	31	87	86	40
Hallsburg city (part)	7	2	2	-	-	-	3	-	-
Leroy city	75	9	10	13	4	8	12	11	8
China Spring CCD	832	37	70	81	70	89	138	117	230
Waco city (part)	-	-	-	-	-	-	-	-	-
Crawford CCD	905	72	66	130	43	60	119	125	290
Crawford town	167	29	33	21	12	20	23	13	16
Valley Mills city (part)	-	-	-	-	-	-	-	-	-
Waco city (part)	-	-	-	-	-	-	-	-	-
Elm Mott CCD	1 277	115	123	132	97	134	258	153	265
Lacy-Lakeview city (part)	-	-	-	-	-	-	-	-	-
Ross city (part)	18	9	2	3	-	4	-	-	-
Waco city (part)	-	-	-	-	-	-	-	-	-
McGregor CCD	1 539	100	395	116	126	154	152	143	353
McGregor city (part)	1 030	100	367	90	84	143	113	101	32
Waco city (part)	403	-	18	17	26	11	32	26	273
Mart CCD	1 053	173	232	136	105	98	137	83	89
Hallsburg city (part)	62	11	7	11	2	7	7	9	8
Mart city (part)	518	115	134	71	52	43	54	32	17

Table 27. **Selected Monthly Owner Costs: 2000**—Con.

[Data based on a sample (except Tables 65-68). For information on confidentiality protection, coverage, sampling error, and nonsampling error, see Appendix G. For location of definitions, see "How to Use This Census Report"]

State County County Subdivision Place	Specified owner-occupied housing units	Selected monthly owner costs							
		Less than $200	$200 to $299	$300 to $399	$400 to $499	$500 to $599	$600 to $799	$800 to $999	$1,000 or more
McLennan County—Con.									
Mart CCD—Con.									
Riesel city	204	18	40	35	10	32	32	16	21
Moody CCD	2 073	96	234	219	129	166	422	375	432
Bruceville-Eddy city (part)	274	15	44	37	26	22	61	38	31
Hewitt city (part)	-	-	-	-	-	-	-	-	-
Lorena city	361	14	34	38	15	14	80	88	78
McGregor city (part)	-	-	-	-	-	-	-	-	-
Moody city	300	23	86	56	32	23	52	24	4
Waco CCD	29 747	2 716	4 874	3 626	2 978	2 691	4 417	3 337	5 108
Bellmead city	1 723	307	395	256	230	117	245	116	57
Beverly Hills city	448	49	136	70	55	43	69	21	5
Golinda city (part)	11	-	4	1	-	-	-	6	-
Hewitt city (part)	2 594	58	94	272	111	120	458	651	830
Lacy-Lakeview city (part)	1 041	71	199	78	108	155	283	92	55
Robinson city	2 088	115	320	284	187	137	281	350	414
Waco city (part)	17 823	2 022	3 395	2 291	1 995	1 793	2 564	1 602	2 161
Woodway city	2 746	23	150	238	214	230	280	270	1 341
West CCD	1 444	256	282	219	121	81	209	152	124
Gholson city	152	20	25	27	9	11	35	20	5
Ross city (part)	26	2	3	6	-	-	8	4	3
West city	719	174	164	99	57	45	97	49	34
McMullen County	114	45	27	8	8	9	11	-	6
Tilden CCD	114	45	27	8	8	9	11	-	6
Madison County	1 470	313	309	207	165	104	186	105	81
Madisonville CCD	1 047	173	196	144	148	93	140	81	72
Madisonville city	735	127	125	112	103	75	116	56	21
Midway CCD	171	72	38	30	2	5	11	13	-
Midway city	64	25	13	12	-	-	7	7	-
North Zulch CCD	252	68	75	33	15	6	35	11	9
Normangee town (part)	13	2	4	-	3	-	4	-	-
Marion County	2 068	514	483	262	194	199	228	88	100
Marion East CCD	864	205	210	123	88	51	99	36	52
Jefferson city (part)	409	88	106	65	46	30	35	17	22
Marion West CCD	1 204	309	273	139	106	148	129	52	48
Jefferson city (part)	-	-	-	-	-	-	-	-	-
Martin County	764	111	147	145	78	74	103	53	53
Stanton CCD	626	97	129	110	68	56	73	48	45
Stanton city	470	80	107	81	47	41	47	37	30
Tarzan-Lenorah CCD	138	14	18	35	10	18	30	5	8
Ackerly city (part)	21	5	2	3	2	2	4	3	-
Midland city (part)	-	-	-	-	-	-	-	-	-
Mason County	748	176	206	92	92	44	50	44	44
Mason East CCD	720	171	200	92	92	39	50	38	38
Mason city	604	123	171	78	84	39	46	33	30
Mason West CCD	28	5	6	-	-	5	-	6	6
Matagorda County	6 919	1 081	1 139	942	609	486	931	844	887
Bay City CCD	4 267	505	650	548	428	275	621	616	624
Bay City city	3 217	327	491	392	307	191	495	532	482
Van Vleck CDP	281	57	48	36	56	6	24	46	8
Matagorda-Sargent CCD	863	195	142	170	75	49	107	44	81
Palacios CCD	1 071	193	184	129	75	93	130	119	148
Palacios city	881	159	178	89	70	66	117	106	96
Tidehaven CCD	718	188	163	95	31	69	73	65	34
Blessing CDP	154	45	41	30	10	18	6	4	-
Markham CDP	243	73	54	45	21	21	9	20	-
Maverick County	7 016	2 434	1 528	618	571	384	743	391	347
Eagle Pass CCD	6 836	2 335	1 497	611	571	372	712	391	347
Eagle Pass city	3 629	805	695	352	395	231	502	337	312
Eidson Road CDP	1 328	623	341	114	83	90	71	6	-
El Indio CDP	44	14	11	7	12	-	-	-	-
Elm Creek CDP	205	81	69	20	-	19	16	-	-
Las Quintas Fronterizas CDP	233	167	49	-	-	-	-	17	-
Rosita North CDP	473	242	99	13	9	23	47	24	16
Rosita South CDP	363	253	48	22	7	-	26	-	7
Quemado CCD	180	99	31	7	-	12	31	-	-
Quemado CDP	52	35	5	-	-	6	6	-	-
Radar Base CDP	35	15	7	7	-	6	-	-	-
Medina County	5 397	842	926	666	522	442	644	456	899
Castroville-LaCoste CCD	1 636	184	256	204	168	107	164	152	401
Castroville city	594	98	90	67	46	54	46	62	131
LaCoste city	200	37	69	27	11	6	21	8	21
Devine-Natalia CCD	1 905	322	283	226	202	165	246	183	278
Devine city	824	144	111	56	85	69	158	94	107
Lytle city (part)	80	16	10	5	5	3	10	7	24
Natalia city	245	56	70	35	18	24	21	12	9
D'Hanis CCD	204	65	34	30	14	13	18	12	18
Hondo CCD	1 652	271	353	206	138	157	216	109	202
Hondo city	1 174	212	274	127	99	128	155	48	131
Menard County	438	152	97	78	21	24	39	18	9
Menard East CCD	8	-	-	4	-	-	-	4	-
Menard West CCD	430	152	97	74	21	24	39	14	9
Menard city	389	136	90	67	17	24	39	10	6
Midland County	25 217	1 316	2 599	2 448	2 423	2 144	4 044	3 391	6 852
Midland CCD	20 903	1 061	2 239	2 106	2 183	1 856	3 359	2 905	5 194
Midland city (part)	20 852	1 044	2 233	2 100	2 175	1 842	3 359	2 905	5 194
Midland Rural CCD	4 314	255	360	342	240	288	685	486	1 658
Midland city (part)	1 162	40	26	36	16	20	118	108	798
Odessa city (part)	303	-	-	6	6	5	12	19	255

Table 27. **Selected Monthly Owner Costs: 2000**—Con.

[Data based on a sample (except Tables 65-68). For information on confidentiality protection, coverage, sampling error, and nonsampling error, see Appendix G. For location of definitions, see "How to Use This Census Report"]

State County County Subdivision Place	Specified owner-occupied housing units	Selected monthly owner costs							
		Less than $200	$200 to $299	$300 to $399	$400 to $499	$500 to $599	$600 to $799	$800 to $999	$1,000 or more
Milam County	4 123	822	941	561	325	304	529	320	321
Buckholts CCD	168	35	60	23	13	8	12	8	9
Buckholts town	86	11	35	17	8	1	6	6	2
Burlington CCD	154	69	24	12	13	-	25	6	5
Cameron CCD	1 335	246	347	218	115	100	127	111	71
Cameron city	1 212	220	309	210	99	100	127	95	52
Davilla CCD	134	29	25	12	12	11	13	15	17
Gause-Milano CCD	253	82	51	40	24	10	32	3	11
Milano city	55	12	19	8	4	3	7	-	2
Rockdale CCD	1 645	298	336	179	95	138	269	156	174
Rockdale city	1 172	234	226	132	53	115	178	99	135
Thorndale CCD	434	63	98	77	53	37	51	21	34
Thorndale city (part)	291	32	60	54	44	17	39	17	28
Mills County	895	219	211	161	96	65	69	35	39
Goldthwaite CCD	622	142	144	104	68	45	51	33	35
Goldthwaite city	500	110	130	77	53	41	42	24	23
Mullin-Priddy CCD	273	77	67	57	28	20	18	2	4
Mullin town	52	23	10	11	2	3	3	-	-
Mitchell County	1 658	342	488	248	195	100	137	101	47
Colorado City CCD	1 230	213	373	191	158	84	105	73	33
Colorado City city	1 018	171	330	153	119	63	89	60	33
Loraine CCD	253	88	73	31	18	9	20	8	6
Loraine town	185	76	51	21	16	7	10	-	4
Westbrook CCD	175	41	42	26	19	7	12	20	8
Westbrook city	55	14	18	12	3	3	-	5	-
Montague County	3 846	625	765	711	415	307	533	264	226
Bowie CCD	2 105	347	331	354	240	207	318	146	162
Bowie city	1 317	238	160	227	178	95	209	89	121
Sunset city	75	13	14	13	17	6	10	-	2
Montague-Forestburg CCD	193	49	55	25	15	13	21	10	5
Nocona CCD	1 040	172	253	225	117	59	116	64	34
Nocona city	788	122	157	177	101	45	100	59	27
St. Jo CCD	508	57	126	107	43	28	78	44	25
St. Jo city	260	38	76	43	14	28	31	20	10
Montgomery County	59 574	2 325	4 279	4 195	3 456	3 493	7 182	7 513	27 131
Magnolia CCD	5 788	172	359	499	406	459	604	711	2 578
Magnolia city	262	17	15	24	32	10	28	48	88
Pinehurst CDP	667	33	54	85	42	27	79	82	265
Stagecoach town	155	2	2	14	11	8	19	17	82
Tomball city (part)	-	-	-	-	-	-	-	-	-
Montgomery CCD	7 876	254	616	505	516	494	912	1 016	3 563
Conroe city (part)	-	-	-	-	-	-	-	-	-
Montgomery city	85	8	17	12	14	9	3	7	15
Southeast Montgomery CCD	41 023	1 661	2 821	2 673	2 033	2 168	4 896	5 180	19 591
Conroe city (part)	4 972	387	720	415	373	453	912	758	954
Cut and Shoot town	160	27	23	35	17	12	26	12	8
Houston city (part)	73	-	9	5	-	-	6	4	49
Oak Ridge North city	882	3	27	40	40	75	109	122	466
Patton Village city	198	30	53	26	24	30	15	12	8
Porter Heights CDP	248	31	16	8	24	36	61	55	17
Roman Forest town	369	-	11	17	20	21	45	98	157
Shenandoah city	444	-	7	27	31	17	62	99	201
Splendora city	140	15	19	29	25	14	20	5	13
The Woodlands CDP	14 910	33	153	247	290	371	988	1 405	11 423
Woodbranch city	385	16	21	33	34	33	80	84	84
Woodloch town	64	-	-	7	8	9	13	13	14
Willis CCD	4 887	238	483	518	501	372	770	606	1 399
Conroe city (part)	-	-	-	-	-	-	-	-	-
Panorama Village city	783	6	54	116	88	68	96	103	252
Willis city	519	51	67	58	107	97	84	36	19
Moore County	3 658	494	585	378	465	385	557	441	353
Dumas CCD	3 213	412	504	303	392	349	517	417	319
Cactus city	77	19	33	-	7	5	8	2	3
Dumas city	2 884	364	424	281	383	322	444	387	279
Fritch city (part)	3	-	-	-	-	-	-	3	-
Sunray CCD	445	82	81	75	73	36	40	24	34
Sunray city	439	82	79	73	73	34	40	24	34
Morris County	2 987	546	740	446	290	290	333	173	169
Daingerfield CCD	1 991	351	484	289	207	197	203	133	127
Daingerfield town	629	114	164	65	108	91	37	19	31
Hughes Springs city (part)	-	-	-	-	-	-	-	-	-
Lone Star city	355	32	102	82	56	32	23	15	13
Naples CCD	996	195	256	157	83	93	130	40	42
Naples city	358	65	101	51	32	23	57	14	15
Omaha city	254	50	72	46	29	18	25	11	3
Motley County	352	118	96	54	35	24	8	12	5
Matador North CCD	29	13	10	-	-	2	4	-	-
Matador South CCD	323	105	86	54	35	22	4	12	5
Matador town	221	71	58	40	26	12	4	7	3
Roaring Springs town	83	31	20	12	7	10	-	3	-
Nacogdoches County	8 223	1 111	1 591	1 013	782	655	1 193	811	1 067
Chireno-Martinsville CCD	699	187	151	72	62	54	85	52	36
Chireno city	46	13	9	12	6	2	2	2	-
Cushing-Douglass CCD	568	98	107	80	50	53	65	38	77
Cushing city	98	26	23	12	12	6	14	-	5
Garrison CCD	350	61	92	38	29	36	49	28	17
Garrison city	145	31	30	20	13	21	15	12	3
Nacogdoches CCD	6 606	765	1 241	823	641	512	994	693	937
Appleby city	106	15	12	10	9	11	25	19	5
Nacogdoches city	4 237	422	752	565	456	306	616	495	625

Table 27. **Selected Monthly Owner Costs: 2000**—Con.

[Data based on a sample (except Tables 65-68). For information on confidentiality protection, coverage, sampling error, and nonsampling error, see Appendix G. For location of definitions, see "How to Use This Census Report"]

State County County Subdivision Place	Specified owner-occupied housing units	Selected monthly owner costs							
		Less than $200	$200 to $299	$300 to $399	$400 to $499	$500 to $599	$600 to $799	$800 to $999	$1,000 or more
Navarro County	8 110	1 015	1 478	1 120	736	756	1 240	768	997
Blooming Grove CCD	781	108	184	99	57	70	146	62	55
Blooming Grove town	189	32	52	19	29	17	26	8	6
Frost city	145	26	34	35	9	4	19	9	9
Corsicana CCD	5 877	703	933	801	519	526	927	628	840
Angus city	49	-	12	5	2	6	15	7	2
Barry city	56	12	15	10	-	6	12	1	-
Corsicana city	4 708	625	749	681	442	380	743	487	601
Emhouse town	27	10	6	-	-	8	3	-	-
Eureka city	48	8	14	3	2	2	4	8	7
Mildred town	64	5	3	5	6	10	20	11	4
Mustang town	-	-	-	-	-	-	-	-	-
Navarro town	35	10	5	5	-	9	3	3	-
Oak Valley town	56	2	11	13	2	7	9	4	8
Retreat town	80	-	12	11	10	2	20	19	6
Richland town (part)	-	-	-	-	-	-	-	-	-
Streetman town (part)	-	-	-	-	-	-	-	-	-
Dawson CCD	511	101	129	72	54	52	43	24	36
Dawson town	199	32	64	33	25	17	16	9	3
Richland town (part)	73	11	20	12	4	14	4	3	5
Kerens CCD	673	69	185	111	72	85	74	35	42
Goodlow city	67	11	15	17	5	8	11	-	-
Kerens city	425	43	121	67	55	40	52	26	21
Powell town	29	3	4	7	3	2	7	3	-
Rice CCD	268	34	47	37	34	23	50	19	24
Rice city	119	22	32	14	6	13	20	9	3
Newton County	2 594	836	683	454	150	134	197	105	35
Burkeville CCD	446	116	148	82	24	9	45	18	4
South Toledo Bend CDP	180	48	62	33	8	-	21	4	4
Call CCD	413	174	95	62	34	-	23	20	5
Deweyville CCD	704	195	189	146	48	47	31	42	6
Deweyville CDP	261	71	76	61	17	-	-	30	6
Newton CCD	1 031	351	251	164	44	78	98	25	20
Newton city	345	75	71	74	32	29	27	25	12
Nolan County	3 508	981	823	428	374	168	317	222	195
Blackwell-Nolan CCD	137	54	64	10	2	-	2	3	2
Blackwell city (part)	100	40	50	8	-	-	2	-	-
Roscoe CCD	490	149	98	64	42	35	46	35	21
Roscoe city	372	111	84	54	33	33	32	14	11
Sweetwater city (part)	6	-	-	-	2	-	-	4	-
Sweetwater CCD	2 881	778	661	354	330	133	269	184	172
Sweetwater city (part)	2 563	759	618	287	272	120	221	172	114
Nueces County	60 462	3 894	7 180	6 819	4 828	4 219	8 704	8 595	16 223
Bishop CCD	1 375	196	333	219	126	126	164	98	113
Bishop city	815	67	183	132	85	79	116	66	87
Driscoll city (part)	-	-	-	-	-	-	-	-	-
La Paloma-Lost Creek CDP	35	-	4	9	6	11	2	-	3
Robstown city (part)	-	-	-	-	-	-	-	-	-
Spring Garden-Terra Verde CDP	132	23	21	35	16	16	14	7	-
Corpus Christi CCD	51 215	2 804	5 693	5 864	4 204	3 602	7 629	7 936	13 483
Corpus Christi city (part)	50 994	2 743	5 676	5 813	4 190	3 594	7 613	7 936	13 429
Petronila city (part)	-	-	-	-	-	-	-	-	-
Portland city (part)	-	-	-	-	-	-	-	-	-
Tierra Grande CDP	70	13	10	17	8	8	-	-	14
Corpus Christi West CCD	2 423	124	211	189	147	111	288	225	1 128
Agua Dulce city	169	22	43	18	27	14	20	11	14
Corpus Christi city (part)	897	-	17	29	21	13	103	69	645
Rancho Banquete CDP	73	25	35	-	8	5	-	-	-
Robstown city (part)	10	-	-	-	-	-	-	10	-
Sandy Hollow-Escondidas CDP	72	8	20	14	9	4	9	-	8
San Patricio city (part)	18	12	2	2	-	-	2	-	-
Driscoll CCD	445	58	118	90	18	35	52	27	47
Driscoll city (part)	153	22	50	29	6	12	28	4	2
Petronila city (part)	12	3	-	4	-	-	-	-	5
Robstown city (part)	5	-	-	5	-	-	-	-	-
Port Aransas CCD	2 417	37	117	86	109	191	282	230	1 365
Aransas Pass city (part)	32	-	6	-	-	-	12	3	11
Corpus Christi city (part)	1 718	9	42	27	51	140	161	146	1 142
Ingleside city (part)	-	-	-	-	-	-	-	-	-
Port Aransas city	653	28	69	59	55	51	104	81	206
Portland city (part)	-	-	-	-	-	-	-	-	-
Robstown CCD	2 587	675	708	371	224	154	289	79	87
North San Pedro CDP	178	96	57	8	-	4	13	-	-
Robstown city (part)	2 272	494	630	356	207	143	276	79	87
Ochiltree County	1 875	241	424	254	162	146	311	144	193
Perryton East CCD	1 770	235	394	239	162	146	289	144	161
Booker town (part)	2	2	-	-	-	-	-	-	-
Perryton city (part)	1 737	233	386	236	162	146	269	144	161
Perryton West CCD	105	6	30	15	-	-	22	-	32
Perryton city (part)	-	-	-	-	-	-	-	-	-
Oldham County	324	47	68	46	45	37	36	28	17
Vega East CCD	277	34	61	32	38	35	32	28	17
Vega city	237	29	55	29	31	35	29	14	15
Vega West CCD	47	13	7	14	7	2	4	-	-
Adrian city	45	13	7	14	5	2	4	-	-
Orange County	18 558	1 916	3 936	2 598	1 773	1 561	2 415	1 827	2 532
Bridge City-Orangefield CCD	3 624	257	654	498	373	299	488	439	616
Bridge City city (part)	2 129	139	373	297	251	219	294	227	329
Orange city (part)	-	-	-	-	-	-	-	-	-
Port Arthur city (part)	-	-	-	-	-	-	-	-	-
Mauriceville CCD	2 081	197	532	312	154	154	165	237	330
Mauriceville CDP (part)	357	35	71	55	15	34	37	44	66
Orange city (part)	-	-	-	-	-	-	-	-	-

Table 27. **Selected Monthly Owner Costs: 2000**—Con.

[Data based on a sample (except Tables 65-68). For information on confidentiality protection, coverage, sampling error, and nonsampling error, see Appendix G. For location of definitions, see "How to Use This Census Report"]

State County County Subdivision Place	Specified owner-occupied housing units	Selected monthly owner costs							
		Less than $200	$200 to $299	$300 to $399	$400 to $499	$500 to $599	$600 to $799	$800 to $999	$1,000 or more
Orange County—Con.									
Orange CCD	6 963	834	1 487	903	667	551	898	567	1 056
Bridge City city (part)	-	-	-	-	-	-	-	-	-
Orange city (part)	3 894	473	818	501	389	307	522	359	525
Pinehurst city	489	41	131	63	36	39	47	55	77
West Orange city	1 014	140	326	129	117	57	172	47	26
Vidor CCD	5 890	628	1 263	885	579	557	864	584	530
Mauriceville CDP (part)	183	-	18	22	-	-	9	64	70
Pine Forest city	126	25	15	17	14	13	12	19	11
Rose City city	100	13	25	16	11	8	17	5	5
Vidor city	2 525	236	516	404	290	301	392	223	163
Palo Pinto County	5 229	688	1 090	763	555	588	653	457	435
Graford CCD	491	74	103	102	50	44	44	22	52
Graford city	111	22	30	21	6	11	11	2	8
Mineral Wells CCD	3 810	461	811	539	391	458	522	361	267
Mineral Wells city (part)	3 059	411	639	388	309	362	422	307	221
Palo Pinto-Santo CCD	453	71	85	44	55	38	42	54	64
Strawn-Gordon CCD	475	82	91	78	59	48	45	20	52
Gordon city	118	21	34	18	19	14	7	3	2
Mingus city	62	9	11	18	3	7	6	5	3
Strawn city	175	41	38	28	26	11	21	4	6
Panola County	4 050	771	898	531	318	258	575	368	331
Beckville CCD	533	96	150	85	32	28	66	39	37
Beckville city	166	33	48	24	8	7	28	13	5
Tatum city (part)	52	11	14	12	4	3	3	4	1
Carthage CCD	2 234	266	455	289	207	149	357	259	252
Carthage city	1 560	133	328	247	161	127	240	178	146
Gary City town (part)	-	-	-	-	-	-	-	-	-
De Berry-Deadwood CCD	560	180	145	64	26	51	52	29	13
Gary City CCD	253	82	60	16	17	15	36	18	9
Gary City town (part)	50	19	11	2	9	2	4	3	-
Long Branch-Dotson CCD	470	147	88	77	36	15	64	23	20
Parker County	14 873	593	1 303	1 703	1 280	996	2 092	1 876	5 030
Springtown CCD	4 130	135	350	455	386	288	708	596	1 212
Azle city (part)	440	9	56	62	32	27	130	83	41
Briar CDP (part)	58	-	-	-	32	5	-	-	21
Reno city (part)	260	13	30	37	11	32	55	26	56
Sanctuary town	71	2	8	9	4	-	11	23	14
Springtown city	546	19	45	65	70	60	111	88	88
Weatherford city (part)	45	-	8	-	-	10	-	27	-
Willow Park city (part)	-	-	-	-	-	-	-	-	-
Weatherford CCD	5 458	351	650	852	545	412	893	639	1 116
Cool city (part)	20	3	2	5	3	3	-	2	2
Millsap town	85	7	11	14	11	12	23	2	5
Mineral Wells city (part)	-	-	-	-	-	-	-	-	-
Weatherford city (part)	3 553	264	442	572	344	227	596	482	626
Weatherford Northwest CCD	1 006	71	101	161	111	77	136	192	157
Cool city (part)	10	2	2	-	3	-	-	-	3
Mineral Wells city (part)	3	-	-	3	-	-	-	-	-
Weatherford city (part)	46	4	10	14	10	-	-	8	-
Weatherford Southeast CCD	4 279	36	202	235	238	219	355	449	2 545
Aledo city	377	9	29	30	24	19	41	45	180
Annetta town	304	-	4	5	10	23	27	14	221
Annetta North town	68	-	6	2	8	4	2	-	46
Annetta South town	150	-	14	-	10	5	19	25	77
Hudson Oaks city	401	3	8	27	27	20	16	39	261
Weatherford city (part)	589	4	30	13	38	32	31	77	364
Willow Park city (part)	902	-	21	50	40	48	77	83	583
Parmer County	1 742	332	361	236	251	145	213	100	104
Farwell-Bovina CCD	885	203	187	102	126	85	92	43	47
Bovina city	329	97	87	25	38	28	36	14	4
Farwell city	362	74	81	45	40	49	36	16	21
Friona CCD	857	129	174	134	125	60	121	57	57
Friona city	777	121	163	107	114	55	121	49	47
Pecos County	2 752	714	572	314	332	202	215	232	171
Fort Stockton CCD	2 290	586	425	280	286	172	170	203	168
Fort Stockton city	1 608	359	235	221	191	150	131	195	126
Imperial CCD	169	57	67	15	13	-	7	10	-
Coyanosa CDP	17	11	6	-	-	-	-	-	-
Imperial CDP	101	35	46	12	4	-	4	-	-
Iraan CCD	293	71	80	19	33	30	38	19	3
Iraan city	233	51	62	19	29	21	35	13	3
Polk County	7 657	1 098	1 760	1 282	764	681	952	576	544
Corrigan CCD	710	89	215	131	73	78	66	31	27
Corrigan town	255	30	78	38	39	30	22	13	5
Livingston-New Willard CCD	6 947	1 009	1 545	1 151	691	603	886	545	517
Goodrich city	45	2	13	15	5	2	6	2	-
Livingston town	941	19	106	133	118	125	214	83	143
Onalaska city	268	24	59	37	34	24	43	23	24
Seven Oaks city	25	5	1	7	10	2	-	-	-
West Livingston CDP	751	109	154	152	100	84	77	38	37
Potter County	20 688	3 179	3 762	2 096	2 105	2 256	2 942	1 844	2 504
Amarillo CCD	19 955	3 134	3 639	2 040	2 013	2 231	2 872	1 773	2 253
Amarillo city (part)	19 157	3 068	3 466	1 957	1 944	2 197	2 794	1 633	2 098
Canadian River Breaks CCD	733	45	123	56	92	25	70	71	251
Bishop Hills town	75	-	3	13	6	10	4	4	35
Presidio County	1 201	509	382	118	42	41	41	44	24
Marfa CCD	552	159	162	74	33	30	39	37	18
Marfa city	497	141	133	66	33	30	39	37	18

Table 27. **Selected Monthly Owner Costs: 2000**—Con.

[Data based on a sample (except Tables 65-68). For information on confidentiality protection, coverage, sampling error, and nonsampling error, see Appendix G. For location of definitions, see "How to Use This Census Report"]

State County County Subdivision Place	Specified owner-occupied housing units	Selected monthly owner costs							
		Less than $200	$200 to $299	$300 to $399	$400 to $499	$500 to $599	$600 to $799	$800 to $999	$1,000 or more
Presidio County—Con.									
Presidio CCD	649	350	220	44	9	11	2	7	6
Presidio city	572	302	195	44	7	11	-	7	6
Redford CDP	27	17	10	-	-	-	-	-	-
Rains County	1 697	221	371	266	194	125	181	163	176
Emory CCD	902	127	166	142	124	68	90	76	109
Alba town (part)	-	-	-	-	-	-	-	-	-
Emory city (part)	203	24	50	33	30	16	34	15	1
Point CCD	795	94	205	124	70	57	91	87	67
East Tawakoni city	263	23	73	26	26	20	21	39	35
Emory city (part)	-	-	-	-	-	-	-	-	-
Point city	130	17	34	19	30	4	18	6	2
Randall County	24 158	920	2 648	2 780	1 929	1 760	3 708	4 039	6 374
Amarillo CCD	19 878	738	2 097	2 330	1 545	1 486	3 104	3 460	5 118
Amarillo city (part)	19 790	729	2 097	2 315	1 538	1 466	3 097	3 447	5 101
Canyon CCD	2 346	132	385	252	202	206	370	269	530
Canyon city (part)	1 812	101	299	187	153	174	298	231	369
Happy town (part)	4	-	2	-	-	-	-	2	-
Lake Tanglewood village (part)	120	-	3	15	5	10	7	13	67
Palisades village (part)	43	4	16	2	2	4	7	6	2
Timbercreek Canyon village (part)	97	-	2	11	19	9	10	10	36
North Randall CCD	1 934	50	166	198	182	68	234	310	726
Amarillo city (part)	-	-	-	-	-	-	-	-	-
Canyon city (part)	352	-	8	-	36	16	62	74	156
Lake Tanglewood village (part)	212	-	6	19	42	14	24	17	90
Palisades village (part)	37	8	4	2	5	4	6	4	4
Timbercreek Canyon village (part)	43	-	-	-	3	4	5	8	23
Reagan County	591	73	121	55	34	63	84	97	64
Big Lake CCD	591	73	121	55	34	63	84	97	64
Big Lake city	566	67	117	50	34	63	79	97	59
Real County	459	144	118	63	46	26	14	30	18
Camp Wood-Leakey CCD	459	144	118	63	46	26	14	30	18
Camp Wood city	104	34	23	6	26	12	3	-	-
Leakey city	96	44	20	12	8	-	4	8	-
Red River County	2 737	608	850	461	223	213	221	80	81
Annona-Avery CCD	474	150	143	73	23	19	33	21	12
Annona town	68	17	20	13	8	-	10	-	-
Avery town	101	47	24	15	6	5	-	2	2
Bogata CCD	592	113	159	129	52	59	55	9	16
Bogata city	340	87	81	91	24	25	20	4	8
Deport city (part)	9	2	3	-	-	-	1	3	-
Clarksville CCD	1 232	253	401	191	120	92	94	42	39
Clarksville city	885	215	264	156	85	70	53	23	19
Detroit CCD	294	42	90	57	20	37	26	8	14
Detroit town	154	21	44	28	8	19	22	6	6
Manchester CCD	145	50	57	11	8	6	13	-	-
Reeves County	2 609	809	701	332	228	179	247	73	40
Balmorhea CCD	248	149	58	23	3	2	9	4	-
Balmorhea city	89	46	32	3	1	2	4	1	-
Pecos CCD	2 361	660	643	309	225	177	238	69	40
Lindsay CDP	68	34	23	4	-	-	-	-	7
Pecos city	2 198	591	591	274	225	177	238	69	33
Toyah town	29	13	16	-	-	-	-	-	-
Refugio County	1 731	353	478	215	179	158	199	83	66
Austwell-Tivoli CCD	215	53	77	25	13	18	24	5	-
Austwell city	57	11	24	9	6	3	2	2	-
Refugio town (part)	-	-	-	-	-	-	-	-	-
Refugio CCD	856	148	233	105	96	96	96	41	41
Refugio town (part)	698	141	214	81	69	77	81	23	12
Woodsboro CCD	660	152	168	85	70	44	79	37	25
Bayside town	114	28	21	18	11	10	10	11	5
Woodsboro town	354	73	97	42	41	25	38	22	16
Roberts County	211	23	58	26	22	30	31	16	5
Miami CCD	211	23	58	26	22	30	31	16	5
Miami city	185	23	50	20	20	26	27	16	3
Robertson County	2 448	405	496	338	261	221	346	211	170
Bremond CCD	330	86	64	42	35	17	35	26	25
Bremond city	205	62	37	40	21	9	19	7	10
Calvert CCD	282	67	67	34	34	28	17	22	13
Calvert city	258	62	60	32	30	24	17	22	11
Franklin CCD	685	98	147	91	84	40	106	63	56
Franklin city	252	43	65	45	24	18	34	12	11
Hearne CCD	1 151	154	218	171	108	136	188	100	76
Hearne city	836	75	177	147	74	110	159	39	55
Rockwall County	10 302	87	307	554	555	401	860	1 111	6 427
Northeast Rockwall CCD	1 127	39	113	124	97	67	186	202	299
Fate city	140	1	16	22	20	11	34	11	25
Mobile City city	-	-	-	-	-	-	-	-	-
Rockwall city (part)	14	-	-	-	-	-	-	2	12
Royse City city (part)	588	38	67	76	46	35	114	101	111
Northwest Rockwall CCD	5 728	44	130	254	315	211	396	563	3 815
Dallas city (part)	6	-	-	-	-	-	-	-	6
Garland city (part)	-	-	-	-	-	-	-	-	-
Rockwall city (part)	3 450	38	106	165	234	118	271	270	2 248
Rowlett city (part)	1 896	6	17	59	50	64	109	256	1 335
Wylie city (part)	-	-	-	-	-	-	-	-	-
South Rockwall CCD	3 447	4	64	176	143	123	278	346	2 313
Dallas city (part)	-	-	-	-	-	-	-	-	-

Table 27. **Selected Monthly Owner Costs: 2000**—Con.

[Data based on a sample (except Tables 65-68). For information on confidentiality protection, coverage, sampling error, and nonsampling error, see Appendix G. For location of definitions, see "How to Use This Census Report"]

State County County Subdivision Place	Specified owner-occupied housing units	Selected monthly owner costs							
		Less than $200	$200 to $299	$300 to $399	$400 to $499	$500 to $599	$600 to $799	$800 to $999	$1,000 or more
Rockwall County—Con.									
South Rockwall CCD—Con.									
Heath city	1 179	-	10	52	47	35	128	75	832
McLendon-Chisholm city	262	2	9	6	21	26	25	14	159
Rockwall city (part)	1 362	-	10	28	36	29	36	210	1 013
Runnels County	2 481	535	604	314	379	229	229	124	67
Ballinger CCD	1 233	254	300	168	206	93	101	63	48
Ballinger city	1 051	208	258	139	174	87	81	63	41
Miles CCD	219	37	51	31	24	27	30	14	5
Miles city	183	31	40	25	22	24	22	14	5
Rowena CCD	132	22	36	19	12	22	16	3	2
Winters CCD	897	222	217	96	137	87	82	44	12
Winters city	752	189	175	70	128	82	78	22	8
Rusk County	9 441	1 411	2 055	1 234	888	811	1 526	745	771
Carlisle-Turnertown CCD	322	79	85	29	22	20	59	22	6
Henderson CCD	4 177	544	882	536	467	356	715	346	331
Henderson city	2 842	363	631	383	285	259	412	248	261
Kilgore CCD	1 789	212	441	208	137	172	283	156	180
Kilgore city (part)	828	64	254	96	88	55	119	84	68
Laneville CCD	468	141	118	73	27	25	47	12	25
Reklaw city (part)	26	2	7	9	5	-	-	3	-
Mount Enterprise CCD	425	120	101	46	34	50	43	13	18
Mount Enterprise city	113	31	25	13	16	9	7	4	8
Overton CCD	876	138	209	124	80	67	151	71	36
New London city	199	38	54	30	20	16	24	13	4
Overton city (part)	509	71	118	65	51	47	110	38	9
Pinehill CCD	322	52	61	81	12	19	56	34	7
Tatum CCD	1 062	125	158	137	109	102	172	91	168
Easton city (part)	6	-	6	-	-	-	-	-	-
Tatum city (part)	151	16	30	17	26	14	24	10	14
Sabine County	2 078	437	680	269	168	145	211	83	85
Hemphill CCD	1 021	153	359	141	79	60	142	38	49
Hemphill city	215	31	58	39	18	18	26	13	12
Milam CCD	445	89	145	57	46	45	19	18	26
Milam CDP	277	54	72	50	21	32	12	18	18
Pineland CCD	612	195	176	71	43	40	50	27	10
Pineland city	191	45	59	19	9	20	19	18	2
San Augustine County	1 480	396	387	214	114	64	182	67	56
Broaddus CCD	531	196	119	102	22	21	59	8	4
Broaddus town	45	7	15	5	8	5	5	-	-
San Augustine CCD	949	200	268	112	92	43	123	59	52
San Augustine town	402	77	94	62	41	21	58	26	23
San Jacinto County	4 150	729	807	656	473	378	474	196	437
Coldspring CCD	937	67	165	208	75	51	170	34	167
Coldspring city	134	5	41	23	15	6	22	6	16
Point Blank CCD	1 071	182	237	138	134	127	106	49	98
Oakhurst city	52	12	17	3	2	5	5	5	3
Point Blank city	202	28	46	39	16	24	23	10	16
Shepherd-Evergreen CCD	2 142	480	405	310	264	200	198	113	172
Shepherd city	352	65	67	45	46	34	49	21	25
San Patricio County	12 329	1 240	1 919	1 557	1 260	914	1 640	1 530	2 269
Aransas Pass-Ingleside CCD	3 377	166	405	376	334	265	653	671	507
Aransas Pass city (part)	1 278	98	225	162	144	76	259	148	166
Corpus Christi city (part)	-	-	-	-	-	-	-	-	-
Falman-County Acres CDP	9	-	-	-	9	-	-	-	-
Ingleside city (part)	1 684	57	121	133	151	138	324	483	277
Ingleside on the Bay city	188	-	21	34	6	14	41	15	57
Gregory-Portland CCD	3 699	142	295	367	335	253	431	528	1 348
Doyle CDP	55	19	10	-	-	19	7	-	-
Gregory city	435	78	127	56	49	44	53	15	13
Ingleside city (part)	-	-	-	-	-	-	-	-	-
Portland city (part)	3 063	37	129	299	276	179	339	499	1 305
Tradewinds CDP	11	-	5	-	-	-	6	-	-
Mathis CCD	1 555	347	480	221	121	124	131	62	69
Edgewater-Paisano CDP	26	3	12	-	2	-	4	5	-
Lake City town	107	26	17	15	8	8	18	7	8
Lakeshore Gardens-Hidden Acres CDP	154	16	29	39	33	-	7	18	12
Lakeside town	89	25	25	20	2	6	4	4	3
Mathis city	875	221	289	100	64	83	77	15	26
San Patricio city (part)	37	5	10	4	4	6	5	-	3
Sinton-Odem CCD	2 532	385	496	424	337	172	299	165	254
Corpus Christi city (part)	-	-	-	-	-	-	-	-	-
Del Sol-Loma Linda CDP	91	22	8	17	30	6	-	-	8
Edroy CDP	74	19	7	13	26	-	-	-	9
Morgan Farm Area CDP	50	12	3	11	10	7	-	-	7
Odem city	503	59	127	58	57	37	67	47	51
Rancho Chico CDP	44	23	13	-	-	-	-	8	-
St. Paul CDP	97	31	47	13	-	6	-	-	-
Sinton city	1 112	149	193	199	135	73	174	77	112
Taft CCD	1 166	200	243	169	133	100	126	104	91
Taft city	663	104	111	80	75	67	100	80	46
Taft Southwest CDP	346	79	128	75	26	13	9	6	10
San Saba County	1 001	204	286	130	111	52	119	34	65
San Saba North CCD	202	32	76	16	14	16	20	15	13
Richland Springs town	83	20	29	10	6	10	8	-	-
San Saba South CCD	799	172	210	114	97	36	99	19	52
San Saba town	615	136	162	93	85	24	82	11	22
Schleicher County	480	86	161	58	30	37	51	33	24
Eldorado East CCD	470	86	151	58	30	37	51	33	24
Eldorado city	390	80	120	52	30	35	43	15	15
Eldorado West CCD	10	-	10	-	-	-	-	-	-

Table 27. **Selected Monthly Owner Costs: 2000**—Con.

[Data based on a sample (except Tables 65-68). For information on confidentiality protection, coverage, sampling error, and nonsampling error, see Appendix G. For location of definitions, see "How to Use This Census Report"]

State County County Subdivision Place	Specified owner-occupied housing units	Selected monthly owner costs							
		Less than $200	$200 to $299	$300 to $399	$400 to $499	$500 to $599	$600 to $799	$800 to $999	$1,000 or more
Scurry County	3 358	525	538	601	394	305	449	269	277
Fluvanna-Sharon Ridge CCD	313	45	49	62	38	40	48	23	8
Hermleigh CCD	126	57	25	9	11	8	7	2	7
Hermleigh CDP	85	44	19	7	5	4	2	2	2
Snyder CCD	2 919	423	464	530	345	257	394	244	262
Snyder city	2 556	345	423	464	313	213	345	203	250
Shackelford County	727	111	173	106	75	43	97	61	61
Albany CCD	629	85	144	87	65	39	91	61	57
Albany city	516	75	135	65	51	25	73	54	38
Lueders city (part)	-	-	-	-	-	-	-	-	-
Moran CCD	98	26	29	19	10	4	6	-	4
Moran city	69	18	25	8	6	4	4	-	4
Shelby County	3 628	874	855	378	392	306	401	202	220
Aiken-Neuville CCD	333	86	107	44	3	31	28	16	18
Center CCD	1 618	339	341	163	220	143	180	83	149
Center city	905	182	199	123	102	64	114	62	59
Shelbyville CCD	486	148	130	21	63	25	56	23	20
Huxley city	53	5	20	9	8	3	-	3	5
Tenaha-Joaquin CCD	705	184	186	73	60	68	67	41	26
Joaquin city	168	33	47	19	9	23	17	15	5
Tenaha town	155	56	42	17	20	7	13	-	-
Timpson CCD	486	117	91	77	46	39	70	39	7
Timpson city	186	54	40	30	14	6	39	3	-
Sherman County	628	100	128	94	93	48	99	37	29
Stratford East CCD	117	21	29	16	18	5	14	8	6
Texhoma city	88	18	26	9	18	5	4	4	4
Stratford West CCD	511	79	99	78	75	43	85	29	23
Stratford city	492	76	95	75	73	43	82	25	23
Smith County	35 196	2 776	5 006	4 224	2 980	2 625	5 803	4 297	7 485
Bullard CCD	4 816	160	419	547	330	307	663	649	1 741
Bullard town (part)	285	30	38	19	21	19	56	56	46
Noonday city	133	10	16	9	7	10	12	21	48
Tyler city (part)	813	-	63	48	79	43	50	61	469
Lindale CCD	3 435	295	585	515	330	277	557	346	530
Lindale town (part)	679	63	80	99	62	55	138	76	106
Troup-Arp CCD	1 773	175	349	226	141	139	296	164	283
Arp city	223	47	36	24	26	26	41	19	4
New Chapel Hill city (part)	23	2	3	1	5	-	2	8	2
Overton city (part)	17	-	7	5	-	-	5	-	-
Troup city (part)	309	37	67	49	37	35	48	25	11
Tyler CCD	17 278	1 717	2 735	2 181	1 617	1 353	2 870	1 939	2 866
Lindale town (part)	-	-	-	-	-	-	-	-	-
Tyler city (part)	14 191	1 211	2 253	1 799	1 350	1 148	2 327	1 548	2 555
Tyler East CCD	2 976	177	419	336	257	224	535	393	635
New Chapel Hill city (part)	108	14	15	13	8	13	22	14	9
Overton city (part)	25	4	14	-	-	-	4	-	3
Tyler city (part)	1 162	6	103	102	109	58	152	179	453
Whitehouse CCD	4 223	177	385	346	234	244	741	754	1 342
Tyler city (part)	1 057	25	55	89	42	65	169	158	454
Whitehouse city	1 309	40	153	129	66	55	293	251	322
Winona CCD	695	75	114	73	71	81	141	52	88
Winona town	114	8	18	11	20	14	29	4	10
Somervell County	881	89	131	115	35	64	155	94	198
Glen Rose CCD	881	89	131	115	35	64	155	94	198
Glen Rose city	386	45	72	56	24	31	61	43	54
Starr County	9 952	4 905	2 536	1 027	463	267	355	202	197
La Grulla CCD	1 900	1 192	377	147	90	25	50	11	8
Alto Bonito CDP	89	63	8	-	-	9	9	-	-
La Casita-Garciasville CDP (part)	430	319	63	23	-	-	17	8	-
La Grulla city	319	204	88	15	7	-	-	3	2
La Victoria CDP	370	221	72	33	20	-	24	-	-
Rio Grande City-San Isidro CCD	4 683	1 955	1 329	479	296	158	183	134	149
El Refugio CDP	59	28	-	21	-	-	-	-	10
La Casita-Garciasville CDP (part)	8	-	8	-	-	-	-	-	-
La Puerta CDP	356	223	85	17	13	9	-	9	-
La Rosita CDP	323	169	65	40	20	21	-	-	8
Las Lomas CDP	436	260	149	9	-	8	10	-	-
Los Alvarez CDP	281	79	112	47	19	-	13	11	-
Los Villareales CDP	88	57	-	12	9	-	-	-	10
Rio Grande City city	2 175	703	646	256	185	91	123	100	71
San Isidro CDP	52	33	12	4	-	-	3	-	-
Santa Cruz CDP	111	40	50	9	-	8	4	-	-
Roma-Los Saenz CCD	3 369	1 758	830	401	77	84	122	57	40
Escobares CDP	379	200	96	60	15	8	-	-	-
Falcon Heights CDP	90	54	18	-	-	9	9	-	-
Falcon Village CDP	-	-	-	-	-	-	-	-	-
Fronton CDP	112	52	19	8	10	-	9	14	-
Garceno CDP	287	146	58	42	16	16	9	-	-
North Escobares CDP	249	162	46	35	-	-	-	6	-
Roma city	1 730	796	475	216	29	51	95	37	31
Roma Creek CDP	90	30	56	4	-	-	-	-	-
Salineno CDP	97	78	19	-	-	-	-	-	-
Stephens County	1 951	348	420	221	281	217	184	133	147
Breckenridge North CCD	1 749	278	405	192	274	203	163	108	126
Breckenridge city	1 274	185	257	173	228	155	98	77	101
Breckenridge South CCD	202	70	15	29	7	14	21	25	21
Sterling County	254	36	39	49	25	20	41	28	16
Sterling City CCD	254	36	39	49	25	20	41	28	16
Sterling City city	234	31	37	45	25	19	37	26	14

Table 27. **Selected Monthly Owner Costs: 2000**—Con.

[Data based on a sample (except Tables 65-68). For information on confidentiality protection, coverage, sampling error, and nonsampling error, see Appendix G. For location of definitions, see "How to Use This Census Report"]

State County County Subdivision Place	Specified owner-occupied housing units	Selected monthly owner costs							
		Less than $200	$200 to $299	$300 to $399	$400 to $499	$500 to $599	$600 to $799	$800 to $999	$1,000 or more
Stonewall County	348	81	118	57	33	25	23	9	2
Aspermont North CCD	68	29	16	6	9	2	6	-	-
Aspermont town (part)	13	2	11	-	-	-	-	-	-
Aspermont South CCD	280	52	102	51	24	23	17	9	2
Aspermont town (part)	229	42	91	40	22	16	12	6	-
Sutton County	658	116	162	89	55	39	93	49	55
Sonora CCD	658	116	162	89	55	39	93	49	55
Sonora city	525	70	115	89	55	31	85	41	39
Sonora Rural CCD	-	-	-	-	-	-	-	-	-
Swisher County	1 657	352	406	305	201	109	143	87	54
Happy CCD	183	49	50	32	17	18	5	12	-
Happy town (part)	151	42	36	32	14	18	3	6	-
Kress CCD	251	52	65	50	27	19	22	7	9
Kress city	166	37	57	23	17	12	12	6	2
Tulia CCD	1 223	251	291	223	157	72	116	68	45
Tulia city	1 128	231	261	204	144	66	116	61	45
Tarrant County	300 830	8 193	22 512	22 223	18 653	16 967	38 966	46 390	126 926
Arlington CCD	78 766	884	2 961	3 812	3 668	3 541	9 083	14 728	40 089
Arlington city (part)	63 091	680	2 489	3 084	3 093	2 999	7 827	12 423	30 496
Dalworthington Gardens city	547	8	4	29	13	20	61	26	386
Fort Worth city (part)	15	-	-	10	-	5	-	-	-
Grand Prairie city (part)	4 997	16	125	68	115	134	289	853	3 397
Kennedale city (part)	1 121	61	51	99	70	41	151	127	521
Mansfield city (part)	7 057	37	123	301	234	208	592	1 014	4 548
Pantego town	722	8	58	85	83	32	70	117	269
Rendon CDP (part)	1 038	66	102	107	60	72	93	142	396
Fort Worth CCD	126 489	6 446	15 569	13 033	10 659	9 997	20 231	17 965	32 589
Arlington city (part)	-	-	-	-	-	-	-	-	-
Azle city (part)	2 147	58	140	175	160	156	339	387	732
Benbrook city	5 466	26	335	474	399	319	584	1 129	2 200
Blue Mound city	600	28	92	67	54	78	123	93	65
Briar CDP (part)	730	9	14	86	46	52	112	184	227
Burleson city (part)	1 089	18	67	68	51	34	102	143	606
Crowley city (part)	1 762	52	126	134	134	98	308	472	438
Eagle Mountain CDP	1 857	15	28	72	87	67	173	114	1 301
Edgecliff Village town	925	17	63	187	71	52	153	188	194
Euless city (part)	-	-	-	-	-	-	-	-	-
Everman city	1 442	39	207	190	117	104	429	237	119
Forest Hill city	2 889	75	322	346	260	258	680	601	347
Fort Worth city (part)	92 502	5 303	11 951	9 764	8 059	7 635	14 913	12 313	22 564
Haltom City city (part)	-	-	-	-	-	-	-	-	-
Haslet city (part)	56	2	4	6	7	2	9	6	20
Hurst city (part)	-	-	-	-	-	-	-	-	-
Kennedale city (part)	62	16	31	15	-	-	-	-	-
Lakeside town	363	4	47	44	37	18	53	53	107
Lake Worth city	1 257	67	248	168	149	115	225	155	130
Newark city (part)	-	-	-	-	-	-	-	-	-
Pecan Acres CDP (part)	82	-	-	20	-	6	5	-	51
Pelican Bay city	47	-	-	11	6	-	23	5	2
Rendon CDP (part)	839	16	30	47	49	38	81	137	441
Reno city (part)	-	-	-	-	-	-	-	-	-
Richland Hills city (part)	-	-	-	-	-	-	-	-	-
River Oaks city	1 966	150	486	157	251	190	385	202	145
Saginaw city	3 239	66	185	175	117	140	416	877	1 263
Sansom Park city	973	129	247	120	118	105	146	75	33
Westover Hills town	250	-	-	2	-	8	8	-	232
Westworth Village city	451	39	94	73	36	33	96	45	35
White Settlement city	2 974	238	655	455	245	340	608	334	99
Northeast Tarrant CCD	95 575	863	3 982	5 378	4 326	3 429	9 652	13 697	54 248
Bedford city	10 730	61	257	616	512	341	1 093	1 507	6 343
Colleyville city	5 907	8	91	29	155	116	294	327	4 887
Euless city (part)	8 006	80	393	524	488	297	1 129	1 535	3 560
Flower Mound town (part)	-	-	-	-	-	-	-	-	-
Fort Worth city (part)	9 068	54	76	146	89	270	693	1 943	5 797
Grapevine city (part)	9 582	41	154	305	216	186	436	605	7 639
Haltom City city (part)	8 026	288	1 186	1 114	513	525	1 589	1 119	1 692
Haslet city (part)	271	-	4	8	12	11	20	4	212
Hurst city (part)	8 950	119	706	971	705	400	1 164	1 218	3 667
Keller city	7 719	30	43	118	201	231	420	844	5 832
North Richland Hills city	13 078	88	598	799	812	600	1 296	2 053	6 832
Richland Hills city (part)	2 181	38	188	442	201	164	393	361	394
Southlake city (part)	5 660	-	60	42	67	44	118	119	5 210
Trophy Club town (part)	-	-	-	-	-	-	-	-	-
Watauga city	5 808	33	218	214	310	202	911	1 998	1 922
Westlake town (part)	62	-	2	2	4	4	10	3	37
Taylor County	25 342	2 863	3 604	3 087	2 620	2 169	4 196	2 928	3 875
Abilene CCD	23 259	2 485	3 351	2 767	2 380	2 032	3 933	2 730	3 581
Abilene city (part)	22 336	2 436	3 253	2 636	2 317	1 948	3 752	2 585	3 409
Impact town	8	6	2	-	-	-	-	-	-
Potosi CDP	361	-	19	44	9	36	89	62	102
Tye city (part)	109	22	32	10	10	15	9	4	7
Jim Ned CCD	1 096	167	129	112	114	82	138	117	237
Buffalo Gap town	98	20	12	6	17	9	23	6	5
Lawn town	89	38	23	11	3	5	5	2	2
Tuscola city	195	59	28	20	21	28	9	19	11
Merkel CCD	987	211	124	208	126	55	125	81	57
Merkel town	558	133	89	113	72	29	69	29	24
Trent town	93	30	15	16	14	6	4	2	6
Tye city (part)	-	-	-	-	-	-	-	-	-
Terrell County	279	96	87	37	15	18	17	7	2
East Terrell CCD	11	-	4	-	3	4	-	-	-
West Terrell CCD	268	96	83	37	12	14	17	7	2
Sanderson CDP	268	96	83	37	12	14	17	7	2

Table 27. **Selected Monthly Owner Costs: 2000**—Con.

[Data based on a sample (except Tables 65-68). For information on confidentiality protection, coverage, sampling error, and nonsampling error, see Appendix G. For location of definitions, see "How to Use This Census Report"]

State County County Subdivision Place	Specified owner-occupied housing units	Selected monthly owner costs							
		Less than $200	$200 to $299	$300 to $399	$400 to $499	$500 to $599	$600 to $799	$800 to $999	$1,000 or more
Terry County	2 449	441	514	290	290	183	352	220	159
Brownfield CCD	2 254	382	480	262	277	166	332	209	146
Brownfield city	1 988	337	424	239	249	147	299	178	115
Wellman city	49	6	12	5	10	7	5	4	-
Meadow CCD	195	59	34	28	13	17	20	11	13
Meadow town	146	56	21	19	7	12	15	9	7
Throckmorton County	403	75	104	78	49	22	51	15	9
Throckmorton CCD	321	47	81	68	42	20	41	13	9
Elbert CDP	19	13	2	2	2	-	-	-	-
Throckmorton town	265	30	74	58	33	18	41	6	5
Woodson CCD	82	28	23	10	7	2	10	2	-
Woodson town	73	24	22	8	7	2	8	2	-
Titus County	4 797	530	820	642	430	352	802	601	620
Cookville CCD	728	91	122	82	48	30	137	104	114
Mount Pleasant CCD	3 379	340	580	430	335	292	555	407	440
Mount Pleasant city	2 614	261	474	352	273	224	433	290	307
Talco CCD	328	70	59	50	34	24	47	12	32
Talco city	102	32	13	10	22	6	13	-	6
Winfield CCD	362	29	59	80	13	6	63	78	34
Miller's Cove town	-	-	-	-	-	-	-	-	-
Winfield city	56	10	6	9	11	2	15	-	3
Tom Green County	21 462	2 395	3 450	2 554	1 894	1 941	3 767	2 738	2 723
East Tom Green CCD	575	42	109	85	63	64	104	52	56
San Angelo city (part)	-	-	-	-	-	-	-	-	-
San Angelo CCD	15 998	2 114	2 834	1 892	1 420	1 531	3 072	1 905	1 230
San Angelo city (part)	15 706	2 085	2 780	1 855	1 413	1 508	3 030	1 850	1 185
West Tom Green CCD	4 889	239	507	577	411	346	591	781	1 437
Christoval CDP	75	13	19	8	6	6	11	6	6
Grape Creek CDP	557	47	108	45	56	60	117	75	49
San Angelo city (part)	3 358	73	252	422	269	204	343	598	1 197
Travis County	141 011	3 222	6 366	7 550	6 678	6 005	14 078	19 405	77 707
Austin CCD	104 985	2 882	5 639	6 455	5 497	4 795	11 846	15 723	52 148
Austin city (part)	89 760	2 645	5 171	5 818	4 915	4 322	10 776	14 205	41 908
Barton Creek CDP	482	-	-	-	-	-	17	16	449
Bee Cave village (part)	107	-	-	-	-	-	-	2	105
Creedmoor city	40	-	13	12	4	-	4	4	3
Elgin city (part)	-	-	-	-	-	-	-	-	-
Garfield CDP	203	19	14	16	26	15	27	46	40
Jollyville CDP (part)	278	-	-	-	16	10	-	8	244
Lost Creek CDP	1 358	-	8	15	34	40	105	15	1 141
Manor city (part)	196	23	31	46	9	24	28	20	15
Mustang Ridge city (part)	57	-	11	6	8	2	9	13	8
Onion Creek CDP	889	-	53	86	63	35	65	60	527
Rollingwood city	443	3	12	10	25	21	58	26	288
Round Rock city (part)	8	-	-	-	-	-	-	-	8
San Leanna village	143	-	12	20	10	4	13	17	67
Shady Hollow CDP	1 595	-	10	50	42	42	62	59	1 330
Sunset Valley city	119	2	5	7	11	13	8	11	62
Wells Branch CDP	1 704	8	7	36	51	43	94	278	1 187
West Lake Hills city	1 001	11	8	32	51	46	80	84	689
Travis Northeast CCD	10 782	81	170	345	235	247	630	1 635	7 439
Austin city (part)	1 447	11	24	17	3	35	32	149	1 176
Elgin city (part)	-	-	-	-	-	-	-	-	-
Manor city (part)	-	-	-	-	-	-	-	-	-
Pflugerville city (part)	4 144	32	30	71	105	118	193	377	3 218
Round Rock city (part)	62	-	-	9	-	-	-	12	41
Windemere CDP	2 023	-	-	43	17	25	115	493	1 330
Travis Northwest CCD	15 333	91	211	359	579	542	904	1 016	11 631
Anderson Mill CDP (part)	44	-	-	-	-	-	-	-	44
Austin city (part)	10 471	-	83	214	280	318	644	521	8 411
Cedar Park city (part)	-	-	-	-	-	-	-	-	-
Jonestown city	379	13	33	30	32	36	61	66	108
Lago Vista city	1 225	17	10	20	139	95	67	164	713
Leander city (part)	-	-	-	-	-	-	-	-	-
Travis Southwest CCD	9 911	168	346	391	367	421	698	1 031	6 489
Austin city (part)	1 295	16	66	53	28	21	100	252	759
Bee Cave village (part)	51	-	-	2	3	3	3	15	25
Briarcliff village	308	5	18	12	8	8	13	40	204
Hudson Bend CDP	584	30	50	11	41	50	104	10	288
Lakeway city	2 448	2	19	56	101	152	158	194	1 766
The Hills village	544	-	-	4	11	18	40	45	426
Trinity County	2 380	446	568	414	197	228	222	190	115
Apple Springs CCD	354	77	101	61	26	23	27	31	8
Groveton city (part)	9	2	2	-	4	-	1	-	-
Glendale CCD	311	64	58	65	21	16	16	44	27
Trinity city (part)	40	4	13	5	-	4	4	5	5
Groveton CCD	546	165	165	80	56	47	18	2	13
Groveton city (part)	196	39	78	28	16	18	8	2	7
Trinity CCD	1 169	140	244	208	94	142	161	113	67
Trinity city (part)	449	90	103	60	29	54	84	14	15
Tyler County	3 692	861	1 057	501	341	217	360	203	152
Colmesneil-Chester CCD	503	116	133	82	57	33	49	16	17
Chester town	67	10	15	9	15	12	4	2	-
Colmesneil city	116	30	32	15	6	12	8	9	4
Spurger CCD	913	319	265	100	75	37	78	14	25
Warren CCD	524	84	165	87	21	35	49	37	46
Woodville CCD	1 752	342	494	232	188	112	184	136	64
Woodville town	526	82	142	90	47	36	32	62	35
Upshur County	6 163	875	1 473	808	476	600	902	540	489
Bettie CCD	471	101	146	23	29	53	88	14	17
Big Sandy CCD	592	76	112	68	41	73	113	62	47
Big Sandy town	259	20	62	40	16	36	34	33	18

Table 27. **Selected Monthly Owner Costs: 2000**—Con.

[Data based on a sample (except Tables 65-68). For information on confidentiality protection, coverage, sampling error, and nonsampling error, see Appendix G. For location of definitions, see "How to Use This Census Report"]

State County County Subdivision Place	Specified owner-occupied housing units	Selected monthly owner costs							
		Less than $200	$200 to $299	$300 to $399	$400 to $499	$500 to $599	$600 to $799	$800 to $999	$1,000 or more
Upshur County—Con.									
Gilmer CCD	2 181	288	527	305	222	231	298	170	140
Gilmer city	1 074	101	255	191	99	105	145	95	83
Gladewater CCD	1 656	262	311	221	109	123	242	191	197
Clarksville City city (part)	-	-	-	-	-	-	-	-	-
East Mountain city	123	38	25	13	12	15	6	10	4
Gladewater city (part)	622	81	99	109	36	55	52	65	125
Union Grove city	56	5	17	2	8	5	6	5	8
Warren City city (part)	3	-	-	-	-	-	3	-	-
Ore City CCD	1 263	148	377	191	75	120	161	103	88
Ore City city	190	30	61	27	11	25	23	8	5
Upton County	713	198	197	85	65	33	89	29	17
McCamey CCD	489	151	149	30	45	23	57	17	17
McCamey city	435	142	127	30	38	18	50	17	13
Rankin CCD	224	47	48	55	20	10	32	12	-
Rankin city	198	47	43	51	16	5	26	10	-
Uvalde County	4 401	1 127	849	479	506	372	436	327	305
Sabinal CCD	513	146	143	90	37	39	28	16	14
Sabinal city	324	94	82	62	29	28	17	10	2
Utopia CDP	50	26	12	9	-	3	-	-	-
Uvalde CCD	3 888	981	706	389	469	333	408	311	291
Knippa CDP	111	54	16	11	5	8	11	4	2
Uvalde city	2 878	714	544	246	371	303	280	208	212
Uvalde Estates CDP	161	67	14	34	23	-	23	-	-
Val Verde County	7 363	1 476	1 504	991	538	492	974	512	876
Del Rio CCD	7 219	1 451	1 437	967	530	488	965	508	873
Cienegas Terrace CDP	423	229	109	43	17	-	25	-	-
Del Rio city	6 072	1 096	1 177	806	466	470	852	470	735
Lake View CDP	-	-	-	-	-	-	-	-	-
Laughlin AFB CDP	10	-	-	-	10	-	-	-	-
Val Verde Park CDP	228	83	48	55	11	11	20	-	-
Del Rio Northeast CCD	51	-	42	6	-	-	-	-	3
Del Rio Northwest CCD	93	25	25	18	8	4	9	4	-
Box Canyon-Amistad CDP	12	2	2	-	2	2	4	-	-
Van Zandt County	7 784	881	1 723	1 033	763	619	1 164	749	852
Ben Wheeler-Edom CCD	935	162	225	135	27	86	116	91	93
Edom city	53	6	16	8	5	4	-	9	5
Canton CCD	1 908	202	386	295	200	134	283	202	206
Canton city	799	75	163	136	99	70	108	69	79
Cedar Creek Lake CCD	518	73	107	70	23	30	37	98	80
Edgewood CCD	629	42	141	63	91	73	97	60	62
Edgewood town	307	17	57	30	43	34	63	39	24
Wills Point city (part)	-	-	-	-	-	-	-	-	-
Grand Saline CCD	1 383	202	373	174	126	115	193	78	122
Fruitvale city	62	15	16	11	5	9	2	2	2
Grand Saline city	628	97	146	108	62	37	119	8	51
Van CCD	873	85	161	134	92	52	148	96	105
Van city	558	27	115	84	49	36	111	69	67
Wills Point CCD	1 538	115	330	162	204	129	290	124	184
Wills Point city (part)	715	48	138	97	87	79	153	49	64
Victoria County	16 051	1 166	2 246	1 925	1 408	1 439	2 691	2 165	3 011
Victoria CCD	13 410	812	1 825	1 535	1 200	1 229	2 188	1 876	2 745
Inez CDP (part)	160	-	30	-	8	14	24	41	43
Victoria city (part)	11 965	694	1 597	1 405	1 070	1 082	1 923	1 699	2 495
Victoria South CCD	980	189	204	107	118	70	168	88	36
Bloomington CDP	351	82	98	43	42	38	17	28	3
Inez CDP (part)	150	31	29	-	19	-	34	25	12
Victoria city (part)	-	-	-	-	-	-	-	-	-
Victoria West CCD	1 661	165	217	283	90	140	335	201	230
Victoria city (part)	58	17	6	-	29	6	-	-	-
Walker County	6 284	594	1 077	997	615	557	667	660	1 117
Huntsville CCD	4 162	350	653	594	479	320	422	427	917
Huntsville city (part)	3 087	242	403	445	354	234	328	370	711
New Waverly city (part)	-	-	-	-	-	-	-	-	-
New Waverly CCD	741	112	193	104	58	69	58	86	61
Huntsville city (part)	33	-	18	-	-	-	-	-	15
New Waverly city (part)	165	16	56	35	26	6	12	5	9
Riverside CCD	1 381	132	231	299	78	168	187	147	139
Huntsville city (part)	301	30	50	76	6	41	55	25	18
Riverside city	75	9	18	10	11	13	7	3	4
Waller County	4 182	352	591	558	441	369	564	376	931
Brookshire CCD	1 188	80	156	171	133	64	161	87	336
Brookshire city	403	47	45	90	50	28	54	26	63
Katy city (part)	197	-	6	6	8	9	29	20	119
Pattison city	72	-	10	15	7	6	16	11	7
Hempstead CCD	919	111	213	102	68	104	84	97	140
Hempstead city (part)	601	62	162	68	38	78	31	56	106
Waller CCD	2 075	161	222	285	240	201	319	192	455
Hempstead city (part)	-	-	-	-	-	-	-	-	-
Pine Island town	111	18	13	14	11	9	13	16	17
Prairie View city	283	24	25	45	34	49	49	7	50
Waller city (part)	229	20	32	43	20	24	29	28	33
Ward County	2 453	585	584	345	232	202	271	149	85
Barstow-Pyote CCD	168	101	35	15	6	4	7	-	-
Barstow city	122	82	20	8	6	2	4	-	-
Monahans city (part)	-	-	-	-	-	-	-	-	-
Pyote town	29	10	10	7	-	2	-	-	-
Grandfalls CCD	122	28	30	24	15	11	8	4	2
Grandfalls town	93	21	18	21	15	11	3	4	-
Monahans CCD	2 163	456	519	306	211	187	256	145	83

Table 27. **Selected Monthly Owner Costs: 2000**—Con.

[Data based on a sample (except Tables 65-68). For information on confidentiality protection, coverage, sampling error, and nonsampling error, see Appendix G. For location of definitions, see "How to Use This Census Report"]

State County County Subdivision Place	Specified owner-occupied housing units	Selected monthly owner costs							
		Less than $200	$200 to $299	$300 to $399	$400 to $499	$500 to $599	$600 to $799	$800 to $999	$1,000 or more
Ward County—Con.									
Monahans CCD—Con.									
Monahans city (part)	1 647	321	409	241	164	132	204	98	78
Thorntonville town	120	51	25	6	10	6	4	13	5
Wickett town	100	34	28	9	9	9	7	4	-
Washington County	5 306	711	848	787	463	381	598	666	852
Brenham CCD	3 877	411	662	579	344	295	486	490	610
Brenham city	2 851	305	501	466	238	232	379	361	369
Burton CCD	298	45	56	48	23	18	32	31	45
Burton town	94	20	21	10	6	5	13	13	6
Gay Hill-Independence CCD	436	92	49	79	42	24	45	57	48
Washington-Chappell Hill CCD	695	163	81	81	54	44	35	88	149
Webb County	25 559	3 129	4 040	2 677	1 873	1 619	3 140	3 796	5 285
Bruni-Mirando CCD	4 663	999	870	420	292	365	637	734	346
Bruni CDP	97	35	31	11	5	4	5	6	-
El Cenizo city	456	275	102	41	21	11	4	2	-
La Presa CDP	82	35	38	-	9	-	-	-	-
Laredo city (part)	2 646	68	357	239	174	276	527	673	332
Laredo Ranchettes CDP	212	129	44	19	-	-	10	10	-
Larga Vista CDP	96	14	18	-	-	17	37	10	-
Mirando City CDP	97	23	24	19	12	3	5	8	3
Oilton CDP	57	33	18	-	3	-	3	-	-
Ranchitos Las Lomas CDP (part)	21	10	2	3	3	3	-	-	-
Rio Bravo city	736	337	201	78	53	30	24	2	11
Laredo CCD	19 173	2 088	3 136	2 196	1 548	1 250	2 314	2 602	4 039
Laredo city (part)	19 173	2 088	3 136	2 196	1 548	1 250	2 314	2 602	4 039
Webb CCD	1 723	42	34	61	33	4	189	460	900
Botines CDP	5	5	-	-	-	-	-	-	-
Laredo city (part)	1 578	7	8	31	27	4	173	460	868
Ranchitos Las Lomas CDP (part)	29	18	-	-	6	-	5	-	-
Ranchos Penitas West CDP	46	7	19	9	-	-	11	-	-
Wharton County	7 705	1 182	1 497	1 172	723	553	942	784	852
El Campo CCD	3 136	473	528	484	263	261	394	347	386
El Campo city	2 196	285	340	339	225	164	320	246	277
Wharton city (part)	-	-	-	-	-	-	-	-	-
Louise CCD	391	50	83	50	25	34	85	43	21
Louise CDP	204	40	44	26	14	20	36	12	12
Newgulf CCD	615	65	168	70	110	73	43	45	41
Boling-Iago CDP	254	42	63	23	59	45	8	7	7
Northeast Wharton CCD	1 177	272	214	197	117	74	71	121	111
East Bernard CDP	394	84	55	117	26	23	20	46	23
Hungerford CDP	97	15	34	4	9	20	15	-	-
Wharton CCD	2 386	322	504	371	208	111	349	228	293
Wharton city (part)	1 683	231	369	269	140	101	232	158	183
Wheeler County	1 225	324	295	172	134	103	124	45	28
Shamrock CCD	674	193	151	92	77	67	65	25	4
Shamrock city	580	167	139	80	63	55	47	25	4
Wheeler CCD	551	131	144	80	57	36	59	20	24
Mobeetie city	22	6	12	-	2	2	-	-	-
Wheeler city	357	72	88	62	40	23	41	12	19
Wichita County	26 611	2 170	4 132	3 337	2 797	2 418	4 552	3 192	4 013
Burkburnett CCD	2 751	183	416	307	409	222	409	349	456
Burkburnett city (part)	2 670	177	401	301	390	222	403	335	441
Electra CCD	1 074	167	290	200	133	90	108	57	29
Electra city	859	155	260	175	102	66	44	35	22
Iowa Park CCD	1 781	163	269	286	120	212	366	210	155
Burkburnett city (part)	-	-	-	-	-	-	-	-	-
Iowa Park city (part)	1 653	163	263	263	104	204	346	190	120
Wichita Falls CCD	21 005	1 657	3 157	2 544	2 135	1 894	3 669	2 576	3 373
Burkburnett city (part)	-	-	-	-	-	-	-	-	-
Iowa Park city (part)	7	7	-	-	-	-	-	-	-
Pleasant Valley town	102	5	24	11	6	8	12	27	9
Wichita Falls city	20 073	1 604	2 995	2 360	2 028	1 845	3 602	2 482	3 157
Wilbarger County	3 100	397	558	544	337	344	389	254	277
Fargo-Odell CCD	99	8	15	27	6	10	4	16	13
Harrold-Oklaunion CCD	89	21	11	20	-	8	17	3	9
Lockett CCD	111	25	10	14	-	20	24	10	8
Vernon CCD	2 801	343	522	483	331	306	344	225	247
Vernon city	2 680	343	502	463	324	284	318	210	236
Willacy County	3 612	848	904	616	480	202	320	140	102
La Sara CCD	1 233	363	300	227	127	64	78	50	24
Lasara CDP	185	74	41	23	19	6	13	5	4
Los Angeles Subdivision CDP	10	5	5	-	-	-	-	-	-
Ranchette Estates CDP	5	5	-	-	-	-	-	-	-
Raymondville city (part)	880	254	245	188	92	44	17	25	15
Lyford CCD	674	184	178	56	127	45	56	20	8
Bausell and Ellis CDP	11	-	5	-	-	-	6	-	-
Lyford city	411	147	87	49	62	18	27	13	8
Lyford South CDP	46	13	14	-	19	-	-	-	-
Willamar CDP	7	-	7	-	-	-	-	-	-
Raymondville CCD	931	110	203	174	143	82	131	52	36
Raymondville city (part)	807	110	186	157	133	62	95	39	25
San Perlita CCD	259	50	82	65	19	4	27	11	1
Port Mansfield CDP	124	17	34	44	10	-	11	8	-
San Perlita city	118	33	41	18	9	2	11	3	1
Sebastian CCD	515	141	141	94	64	7	28	7	33
Santa Monica CDP	28	7	-	6	6	-	-	-	9
Sebastian CDP	407	83	136	77	58	7	28	-	18
Zapata Ranch CDP	20	13	-	-	-	-	-	7	-

Table 27. **Selected Monthly Owner Costs: 2000**—Con.

[Data based on a sample (except Tables 65-68). For information on confidentiality protection, coverage, sampling error, and nonsampling error, see Appendix G. For location of definitions, see "How to Use This Census Report"]

State County County Subdivision Place	Specified owner-occupied housing units	Selected monthly owner costs							
		Less than $200	$200 to $299	$300 to $399	$400 to $499	$500 to $599	$600 to $799	$800 to $999	$1,000 or more
Williamson County	56 322	843	1 952	2 691	2 292	2 066	4 483	8 093	33 902
Florence CCD	1 008	59	104	90	35	40	63	111	506
Florence city	204	22	40	32	16	15	19	28	32
Georgetown city (part)	-	-	-	-	-	-	-	-	-
Liberty Hill city (part)	-	-	-	-	-	-	-	-	-
Georgetown-Round Rock CCD	34 353	248	686	1 491	1 430	1 208	2 580	5 062	21 648
Anderson Mill CDP (part)	1 736	9	41	120	83	84	138	486	775
Austin city (part)	1 821	8	26	35	33	30	84	375	1 230
Brushy Creek CDP (part)	3 931	-	15	70	40	80	138	297	3 291
Cedar Park city (part)	-	-	-	-	-	-	-	-	-
Georgetown city (part)	6 778	149	330	571	613	417	714	759	3 225
Jollyville CDP (part)	3 419	-	30	62	60	33	189	321	2 724
Liberty Hill city (part)	-	-	-	-	-	-	-	-	-
Round Rock city (part)	12 194	82	171	411	347	364	1 025	2 352	7 442
Serenada CDP	590	-	-	73	95	22	39	34	327
Granger CCD	654	102	149	105	61	33	110	37	57
Bartlett city (part)	200	19	46	21	32	9	44	11	18
Granger city	309	60	73	54	19	22	55	4	22
Jarrell CCD	593	58	96	38	51	45	138	67	100
Georgetown city (part)	-	-	-	-	-	-	-	-	-
Weir city	59	4	14	10	2	4	6	10	9
Liberty Hill-Cedar Park CCD	13 749	84	184	454	301	445	909	2 133	9 239
Austin city (part)	-	-	-	-	-	-	-	-	-
Brushy Creek CDP (part)	506	-	7	7	51	59	14	14	354
Cedar Park city (part)	6 787	33	54	196	104	148	395	911	4 946
Leander city (part)	1 969	6	10	55	54	68	213	538	1 025
Liberty Hill city (part)	204	40	21	18	6	6	52	32	29
Round Rock city (part)	121	-	-	7	7	7	-	23	77
Taylor CCD	5 965	292	733	513	414	295	683	683	2 352
Georgetown city (part)	212	-	8	15	14	-	26	30	119
Hutto city	329	10	31	39	13	15	45	48	128
Pflugerville city (part)	-	-	-	-	-	-	-	-	-
Round Rock city (part)	772	-	-	-	-	7	37	30	698
Taylor city	2 878	160	503	310	276	212	395	397	625
Thorndale city (part)	-	-	-	-	-	-	-	-	-
Thrall city	184	37	53	26	11	9	26	12	10
Wilson County	4 979	681	750	601	353	270	609	551	1 164
Floresville CCD	2 906	416	424	341	169	125	324	327	780
Floresville city	1 101	235	224	143	70	72	152	92	113
La Vernia CCD	1 043	60	150	90	88	74	152	145	284
La Vernia city	226	24	34	25	24	13	50	32	24
Poth CCD	536	100	103	77	53	41	64	47	51
Poth town	364	48	84	65	39	30	40	37	21
Stockdale CCD	494	105	73	93	43	30	69	32	49
Nixon city (part)	-	-	-	-	-	-	-	-	-
Stockdale city	258	55	57	47	21	16	34	10	18
Winkler County	1 827	404	558	208	220	150	149	89	49
Kermit CCD	1 587	359	493	172	198	133	117	78	37
Kermit city	1 500	346	482	161	183	122	108	67	31
Wink CCD	240	45	65	36	22	17	32	11	12
Monahans city (part)	-	-	-	-	-	-	-	-	-
Wink city	233	45	63	35	20	17	30	11	12
Wise County	6 680	458	939	822	693	552	783	787	1 646
Alvord CCD	317	21	67	63	29	49	42	27	19
Alvord town	227	11	46	51	22	36	35	17	9
Boyd-Rhome CCD	1 822	116	190	228	166	93	216	266	547
Aurora town	93	13	17	19	2	4	16	7	15
Boyd town (part)	197	12	40	30	17	9	42	29	18
Briar CDP (part)	113	35	-	23	-	7	15	-	33
Newark city (part)	121	10	17	15	19	5	14	19	22
New Fairview city (part)	35	3	-	6	2	3	4	8	9
Pecan Acres CDP (part)	361	23	39	45	32	10	36	55	121
Rhome city	144	4	10	24	14	11	12	26	43
Bridgeport CCD	2 486	202	369	295	320	270	273	234	523
Bridgeport city	726	70	147	42	95	114	95	60	103
Chico city	202	12	44	46	18	25	34	13	10
Lake Bridgeport city	78	14	10	6	12	17	11	-	8
Paradise city	90	12	24	9	4	13	6	14	8
Runaway Bay city	319	-	29	31	47	14	42	57	99
Decatur CCD	2 055	119	313	236	178	140	252	260	557
Boyd town (part)	-	-	-	-	-	-	-	-	-
Decatur city	1 032	92	193	159	127	81	82	151	147
New Fairview city (part)	-	-	-	-	-	-	-	-	-
Wood County	7 446	771	1 639	1 076	705	737	1 164	639	715
Alba CCD	591	86	112	83	86	56	46	68	54
Alba town (part)	84	16	26	10	8	7	11	6	-
Hawkins CCD	1 642	139	349	192	191	214	304	125	128
Hawkins city	296	35	49	61	35	15	55	24	22
Mineola CCD	2 021	198	479	326	130	185	363	194	146
Mineola city	1 060	94	259	194	71	131	182	81	48
Quitman CCD	1 878	146	431	272	171	180	283	154	241
Quitman city	489	41	114	61	59	50	59	26	79
Yantis town	67	2	20	11	7	10	2	12	3
Winnsboro CCD	1 314	202	268	203	127	102	168	98	146
Winnsboro city (part)	558	60	117	91	61	60	69	34	66
Yoakum County	1 294	218	219	186	165	139	160	110	97
Denver City CCD	945	161	141	158	102	98	122	90	73
Denver City town (part)	743	140	104	116	95	98	104	37	49
Plains CCD	349	57	78	28	63	41	38	20	24
Plains town	310	51	71	18	56	38	38	16	22
Young County	3 972	624	801	595	501	307	599	291	254
Graham CCD	2 847	376	484	430	416	194	477	251	219
Graham city	2 122	306	335	312	314	170	340	201	144

Table 27. **Selected Monthly Owner Costs: 2000**—Con.

[Data based on a sample (except Tables 65-68). For information on confidentiality protection, coverage, sampling error, and nonsampling error, see Appendix G. For location of definitions, see "How to Use This Census Report"]

State **County** **County Subdivision** **Place**	Specified owner-occupied housing units	Selected monthly owner costs							
		Less than $200	$200 to $299	$300 to $399	$400 to $499	$500 to $599	$600 to $799	$800 to $999	$1,000 or more
Young County—Con.									
Jean-Loving CCD	81	28	14	15	-	15	5	-	4
Newcastle CCD	150	41	53	23	12	5	12	4	-
Newcastle city	119	34	41	19	11	5	7	2	-
Olney CCD	894	179	250	127	73	93	105	36	31
Olney city	793	168	214	109	68	88	81	36	29
Zapata County	1 981	691	375	214	177	137	163	105	119
San Ygnacio CCD	152	75	34	8	7	18	10	-	-
San Ignacio CDP	142	75	34	8	7	18	-	-	-
Zapata CCD	1 829	616	341	206	170	119	153	105	119
Falcon Lake Estates CDP	123	33	20	-	11	-	28	12	19
Falcon Mesa CDP	106	61	8	17	-	11	9	-	-
Lopeno CDP	43	7	14	6	9	-	-	-	7
Medina CDP	382	81	96	42	36	68	28	17	14
Morales-Sanchez CDP	8	-	-	-	-	-	8	-	-
New Falcon CDP	57	26	17	-	8	-	-	-	6
Siesta Shores CDP	157	85	45	11	6	4	-	-	6
Zapata CDP	820	290	123	111	93	26	65	52	60
Zavala County	1 858	846	513	160	105	107	59	32	36
Batesville CCD	204	139	14	25	6	9	-	6	5
Batesville CDP	204	139	14	25	6	9	-	6	5
Crystal City CCD	1 333	524	431	111	78	87	52	22	28
Chula Vista-River Spur CDP	67	31	36	-	-	-	-	-	-
Crystal City city	1 239	479	393	111	76	87	52	13	28
Las Colonias CDP	9	-	-	-	-	-	-	9	-
La Pryor CCD	321	183	68	24	21	11	7	4	3
La Pryor CDP	292	177	61	21	17	6	3	4	3

Table 28. **Selected Monthly Owner Costs: 2000**

[Data based on a sample (except Tables 65-68). For information on confidentiality protection, coverage, sampling error, and nonsampling error, see Appendix G.
For location of definitions, see "How to Use This Census Report"]

State County Place	Specified owner-occupied housing units	Selected monthly owner costs							
		Less than $200	$200 to $299	$300 to $399	$400 to $499	$500 to $599	$600 to $799	$800 to $999	$1,000 or more
The State	**3 849 585**	**284 479**	**439 674**	**358 608**	**275 659**	**250 909**	**509 607**	**498 662**	**1 231 987**
COUNTY									
Anderson County	6 755	631	1 315	1 054	625	599	1 184	627	720
Andrews County	2 818	592	546	341	241	295	315	251	237
Angelina County	14 410	1 616	2 897	1 952	1 307	1 342	2 105	1 411	1 780
Aransas County	4 629	495	812	657	511	362	619	370	803
Archer County	1 937	205	326	263	214	152	274	228	275
Armstrong County	382	49	86	67	56	40	39	27	18
Atascosa County	5 654	1 132	1 179	746	454	402	729	484	528
Austin County	4 022	588	680	507	284	212	456	557	738
Bailey County	1 277	264	268	236	221	49	100	65	74
Bandera County	2 551	278	508	206	222	193	322	215	607
Bastrop County	8 930	648	1 181	905	832	620	1 129	1 429	2 186
Baylor County	1 038	189	265	171	98	120	127	37	31
Bee County	4 296	904	799	612	472	365	583	378	183
Bell County	38 597	2 028	4 364	3 473	2 491	2 410	7 307	8 213	8 311
Bexar County	268 054	21 820	29 139	22 321	19 029	20 198	40 556	38 064	76 927
Blanco County	1 276	142	271	191	98	130	128	96	220
Borden County	79	24	21	11	11	2	2	6	2
Bosque County	3 287	413	686	564	342	243	409	309	321
Bowie County	17 066	1 925	3 385	2 094	1 473	1 409	2 528	1 769	2 483
Brazoria County	47 950	2 201	4 783	5 180	3 555	3 173	6 031	6 535	16 492
Brazos County	18 911	742	1 789	1 673	1 522	1 074	2 302	2 836	6 973
Brewster County	1 376	272	367	132	104	108	150	138	105
Briscoe County	426	116	112	76	57	25	27	7	6
Brooks County	1 556	486	426	219	115	71	138	39	62
Brown County	7 059	979	1 404	1 057	756	761	944	534	624
Burleson County	2 405	456	487	426	222	206	238	197	173
Burnet County	6 410	470	1 123	915	605	543	908	698	1 148
Caldwell County	4 174	439	785	645	371	381	537	437	579
Calhoun County	4 080	735	914	666	403	268	445	347	302
Callahan County	2 386	453	563	285	227	240	326	156	136
Cameron County	51 922	9 133	10 368	6 197	4 194	4 097	7 129	4 865	5 939
Camp County	2 198	283	456	334	226	233	321	192	153
Carson County	1 561	316	339	163	172	125	200	149	97
Cass County	5 871	1 236	1 387	728	546	462	823	445	244
Castro County	1 499	260	272	213	201	122	209	77	145
Chambers County	5 353	485	583	614	347	392	693	706	1 533
Cherokee County	7 373	1 294	1 689	877	692	558	974	602	687
Childress County	1 461	238	417	192	125	163	196	61	69
Clay County	2 241	291	462	337	244	204	334	240	129
Cochran County	704	189	214	105	55	65	49	17	10
Coke County	799	162	229	118	65	55	98	57	15
Coleman County	2 018	505	478	282	216	193	218	58	68
Collin County	113 326	745	2 169	2 941	3 444	3 393	6 132	8 647	85 855
Collingsworth County	834	197	188	154	74	48	67	55	51
Colorado County	3 798	929	906	522	297	291	342	227	284
Comal County	16 780	1 190	2 147	1 554	1 138	1 177	2 060	2 017	5 497
Comanche County	2 385	535	582	357	276	183	262	121	69
Concho County	531	103	125	70	43	53	70	31	36
Cooke County	6 449	622	1 260	959	630	481	1 008	546	943
Coryell County	8 430	429	1 092	728	613	664	1 812	1 651	1 441
Cottle County	457	152	118	48	48	35	25	16	15
Crane County	997	141	335	134	88	73	116	34	76
Crockett County	783	117	182	104	90	63	115	40	72
Crosby County	1 487	347	348	232	201	90	161	62	46
Culberson County	469	94	128	88	32	44	50	17	16
Dallam County	1 040	261	211	92	166	113	110	53	34
Dallas County	386 152	9 612	27 352	31 597	24 561	22 566	52 702	57 653	160 109
Dawson County	2 913	577	642	425	469	213	257	176	154
Deaf Smith County	3 463	524	669	396	391	390	504	277	312
Delta County	1 055	134	201	173	146	114	137	77	73
Denton County	88 484	587	1 966	2 956	2 960	2 749	5 911	10 234	61 121
DeWitt County	3 434	842	792	571	323	207	294	231	174
Dickens County	510	142	131	90	42	55	33	6	11
Dimmit County	1 816	661	511	157	156	90	81	94	66
Donley County	790	169	160	125	59	74	94	39	70
Duval County	2 353	963	613	265	153	107	156	42	54
Eastland County	3 889	957	1 072	584	364	270	378	170	94
Ector County	23 820	3 520	4 303	3 109	2 238	2 191	3 534	2 325	2 600
Edwards County	359	101	100	41	32	25	40	8	12
Ellis County	21 464	834	1 973	2 149	1 578	1 348	2 823	3 353	7 406
El Paso County	115 016	10 488	17 676	10 378	7 716	8 793	22 630	17 110	20 225
Erath County	4 857	401	934	666	412	394	766	687	597
Falls County	3 225	780	834	446	333	288	260	173	111
Fannin County	4 936	692	968	810	497	382	620	460	507
Fayette County	3 710	838	742	433	316	222	460	311	388
Fisher County	901	203	249	122	96	80	87	38	26
Floyd County	1 666	373	382	218	204	150	148	114	77
Foard County	390	79	106	55	73	24	43	5	5
Fort Bend County	81 764	1 240	2 562	3 096	2 809	2 710	9 371	11 901	48 075
Franklin County	1 803	150	368	281	260	208	193	130	213
Freestone County	3 108	554	668	411	298	335	402	205	235
Frio County	2 123	521	590	287	201	124	230	127	43
Gaines County	2 444	496	461	327	221	246	263	247	183
Galveston County	55 096	2 254	4 997	5 534	4 076	3 898	7 463	7 392	19 482
Garza County	854	214	181	147	86	64	73	73	16
Gillespie County	3 983	602	733	648	300	293	409	368	630
Glasscock County	135	34	15	22	18	8	12	14	12
Goliad County	974	207	279	114	69	53	127	61	64

Table 28. **Selected Monthly Owner Costs: 2000**—Con.

[Data based on a sample (except Tables 65-68). For information on confidentiality protection, coverage, sampling error, and nonsampling error, see Appendix G. For location of definitions, see "How to Use This Census Report"]

State County Place	Specified owner-occupied housing units	Selected monthly owner costs							
		Less than $200	$200 to $299	$300 to $399	$400 to $499	$500 to $599	$600 to $799	$800 to $999	$1,000 or more
COUNTY—Con.									
Gonzales County	2 625	572	519	353	287	268	286	142	198
Gray County	5 924	1 369	1 306	789	615	589	607	286	363
Grayson County	23 067	1 908	3 823	2 951	2 368	1 768	3 556	2 574	4 119
Gregg County	23 116	2 321	3 940	2 878	1 903	1 890	3 339	2 980	3 865
Grimes County	2 869	446	637	425	257	305	379	253	167
Guadalupe County	16 410	1 231	2 114	1 697	1 215	1 057	1 831	2 249	5 016
Hale County	6 598	1 064	1 331	865	693	550	978	602	515
Hall County	1 001	291	274	177	93	38	95	25	8
Hamilton County	1 576	203	461	249	217	124	190	80	52
Hansford County	1 193	173	206	192	169	110	175	87	81
Hardeman County	1 128	197	353	163	154	80	94	59	28
Hardin County	9 273	1 066	1 822	1 388	862	645	1 139	918	1 433
Harris County	599 208	21 409	43 897	47 352	39 306	35 806	84 397	94 786	232 255
Harrison County	11 474	1 609	2 450	1 395	919	766	1 671	1 156	1 508
Hartley County	983	80	161	105	62	66	179	113	217
Haskell County	1 558	415	404	277	147	107	92	58	58
Hays County	14 909	439	1 101	946	953	657	1 659	1 929	7 225
Hemphill County	678	55	166	110	64	63	95	67	58
Henderson County	12 959	1 352	2 548	1 920	1 123	1 016	1 947	1 318	1 735
Hidalgo County	88 008	20 101	18 883	10 361	5 987	5 494	9 908	7 441	9 833
Hill County	5 782	765	1 244	945	611	454	815	417	531
Hockley County	4 517	856	697	624	434	381	712	456	357
Hood County	8 344	302	821	1 032	717	542	1 147	1 143	2 640
Hopkins County	5 475	544	988	865	513	623	774	589	579
Houston County	3 677	595	793	541	499	303	474	217	255
Howard County	6 563	1 181	1 349	888	743	626	735	582	459
Hudspeth County	452	186	125	46	26	27	32	7	3
Hunt County	12 727	933	2 035	1 829	1 384	1 153	1 904	1 541	1 948
Hutchinson County	6 198	921	1 465	819	635	626	760	382	590
Irion County	308	60	74	60	20	17	28	22	27
Jack County	1 483	218	352	243	173	116	187	91	103
Jackson County	2 630	377	559	381	289	304	339	188	193
Jasper County	6 495	1 279	1 834	877	585	459	638	373	450
Jeff Davis County	299	95	92	44	8	10	13	19	18
Jefferson County	56 486	5 548	10 506	8 429	5 604	4 482	8 132	5 941	7 844
Jim Hogg County	1 084	352	230	138	167	62	76	44	15
Jim Wells County	7 261	1 593	1 874	974	701	470	618	580	451
Johnson County	21 718	780	2 587	2 512	1 799	1 568	3 490	3 472	5 510
Jones County	3 480	679	889	513	350	261	379	221	188
Karnes County	2 189	615	555	310	189	154	174	95	97
Kaufman County	12 480	520	1 202	1 442	1 006	962	1 728	1 791	3 829
Kendall County	4 654	198	530	350	338	284	435	573	1 946
Kenedy County	22	13	4	-	3	-	2	-	-
Kent County	169	50	51	20	12	19	13	2	2
Kerr County	8 446	716	1 655	1 105	705	837	1 144	912	1 372
Kimble County	743	138	172	105	71	104	77	45	31
King County	15	7	5	3	-	-	-	-	-
Kinney County	651	178	131	89	42	37	73	55	46
Kleberg County	5 331	728	929	698	488	449	866	514	659
Knox County	1 032	237	246	175	129	74	93	31	47
Lamar County	9 729	968	1 762	1 367	984	899	1 681	1 138	930
Lamb County	3 387	942	746	574	309	246	328	135	107
Lampasas County	3 094	276	441	271	339	224	609	531	403
La Salle County	906	361	194	113	68	42	67	46	15
Lavaca County	3 442	1 015	777	476	258	203	308	182	223
Lee County	2 146	354	372	270	120	178	413	187	252
Leon County	2 324	354	548	424	278	111	242	169	198
Liberty County	10 258	1 311	2 113	1 508	979	709	1 379	1 048	1 211
Limestone County	4 055	696	941	501	493	355	526	327	216
Lipscomb County	701	148	158	110	83	68	54	50	30
Live Oak County	2 078	485	474	230	222	182	205	158	122
Llano County	4 434	456	847	627	433	393	657	331	690
Loving County	-	-	-	-	-	-	-	-	-
Lubbock County	47 058	4 289	6 752	4 643	4 033	4 223	8 042	6 448	8 628
Lynn County	1 347	323	286	188	154	135	111	70	80
McCulloch County	1 726	527	341	270	178	128	146	91	45
McLennan County	39 361	3 647	6 354	4 727	3 688	3 504	5 939	4 571	6 931
McMullen County	114	45	27	8	8	9	11	-	6
Madison County	1 470	313	309	207	165	104	186	105	81
Marion County	2 068	514	483	262	194	199	228	88	100
Martin County	764	111	147	145	78	74	103	53	53
Mason County	748	176	206	92	92	44	50	44	44
Matagorda County	6 919	1 081	1 139	942	609	486	931	844	887
Maverick County	7 016	2 434	1 528	618	571	384	743	391	347
Medina County	5 397	842	926	666	522	442	644	456	899
Menard County	438	152	97	78	21	24	39	18	9
Midland County	25 217	1 316	2 599	2 448	2 423	2 144	4 044	3 391	6 852
Milam County	4 123	822	941	561	325	304	529	320	321
Mills County	895	219	211	161	96	65	69	35	39
Mitchell County	1 658	342	488	248	195	100	137	101	47
Montague County	3 846	625	765	711	415	307	533	264	226
Montgomery County	59 574	2 325	4 279	4 195	3 456	3 493	7 182	7 513	27 131
Moore County	3 658	494	585	378	465	385	557	441	353
Morris County	2 987	546	740	446	290	290	333	173	169
Motley County	352	118	96	54	35	24	8	12	5
Nacogdoches County	8 223	1 111	1 591	1 013	782	655	1 193	811	1 067
Navarro County	8 110	1 015	1 478	1 120	736	756	1 240	768	997
Newton County	2 594	836	683	454	150	134	197	105	35
Nolan County	3 508	981	823	428	374	168	317	222	195

Table 28. **Selected Monthly Owner Costs: 2000**—Con.

[Data based on a sample (except Tables 65-68). For information on confidentiality protection, coverage, sampling error, and nonsampling error, see Appendix G.
For location of definitions, see "How to Use This Census Report"]

State County Place	Specified owner-occupied housing units	Selected monthly owner costs							
		Less than $200	$200 to $299	$300 to $399	$400 to $499	$500 to $599	$600 to $799	$800 to $999	$1,000 or more
COUNTY—Con.									
Nueces County	60 462	3 894	7 180	6 819	4 828	4 219	8 704	8 595	16 223
Ochiltree County	1 875	241	424	254	162	146	311	144	193
Oldham County	324	47	68	46	45	37	36	28	17
Orange County	18 558	1 916	3 936	2 598	1 773	1 561	2 415	1 827	2 532
Palo Pinto County	5 229	688	1 090	763	555	588	653	457	435
Panola County	4 050	771	898	531	318	258	575	368	331
Parker County	14 873	593	1 303	1 703	1 280	996	2 092	1 876	5 030
Parmer County	1 742	332	361	236	251	145	213	100	104
Pecos County	2 752	714	572	314	332	202	215	232	171
Polk County	7 657	1 098	1 760	1 282	764	681	952	576	544
Potter County	20 688	3 179	3 762	2 096	2 105	2 256	2 942	1 844	2 504
Presidio County	1 201	509	382	118	42	41	41	44	24
Rains County	1 697	221	371	266	194	125	181	163	176
Randall County	24 158	920	2 648	2 780	1 929	1 760	3 708	4 039	6 374
Reagan County	591	73	121	55	34	63	84	97	64
Real County	459	144	118	63	46	26	14	30	18
Red River County	2 737	608	850	461	223	213	221	80	81
Reeves County	2 609	809	701	332	228	179	247	73	40
Refugio County	1 731	353	478	215	179	158	199	83	66
Roberts County	211	23	58	26	22	30	31	16	5
Robertson County	2 448	405	496	338	261	221	346	211	170
Rockwall County	10 302	87	307	554	555	401	860	1 111	6 427
Runnels County	2 481	535	604	314	379	229	229	124	67
Rusk County	9 441	1 411	2 055	1 234	888	811	1 526	745	771
Sabine County	2 078	437	680	269	168	145	211	83	85
San Augustine County	1 480	396	387	214	114	64	182	67	56
San Jacinto County	4 150	729	807	656	473	378	474	196	437
San Patricio County	12 329	1 240	1 919	1 557	1 260	914	1 640	1 530	2 269
San Saba County	1 001	204	286	130	111	52	119	34	65
Schleicher County	480	86	161	58	30	37	51	33	24
Scurry County	3 358	525	538	601	394	305	449	269	277
Shackelford County	727	111	173	106	75	43	97	61	61
Shelby County	3 628	874	855	378	392	306	401	202	220
Sherman County	628	100	128	94	93	48	99	37	29
Smith County	35 196	2 776	5 006	4 224	2 980	2 625	5 803	4 297	7 485
Somervell County	881	89	131	115	35	64	155	94	198
Starr County	9 952	4 905	2 536	1 027	463	267	355	202	197
Stephens County	1 951	348	420	221	281	217	184	133	147
Sterling County	254	36	39	49	25	20	41	28	16
Stonewall County	348	81	118	57	33	25	23	9	2
Sutton County	658	116	162	89	55	39	93	49	55
Swisher County	1 657	352	406	305	201	109	143	87	54
Tarrant County	300 830	8 193	22 512	22 223	18 653	16 967	38 966	46 390	126 926
Taylor County	25 342	2 863	3 604	3 087	2 620	2 169	4 196	2 928	3 875
Terrell County	279	96	87	37	15	18	17	7	2
Terry County	2 449	441	514	290	290	183	352	220	159
Throckmorton County	403	75	104	78	49	22	51	15	9
Titus County	4 797	530	820	642	430	352	802	601	620
Tom Green County	21 462	2 395	3 450	2 554	1 894	1 941	3 767	2 738	2 723
Travis County	141 011	3 222	6 366	7 550	6 678	6 005	14 078	19 405	77 707
Trinity County	2 380	446	568	414	197	228	222	190	115
Tyler County	3 692	861	1 057	501	341	217	360	203	152
Upshur County	6 163	875	1 473	808	476	600	902	540	489
Upton County	713	198	197	85	65	33	89	29	17
Uvalde County	4 401	1 127	849	479	506	372	436	327	305
Val Verde County	7 363	1 476	1 504	991	538	492	974	512	876
Van Zandt County	7 784	881	1 723	1 033	763	619	1 164	749	852
Victoria County	16 051	1 166	2 246	1 925	1 408	1 439	2 691	2 165	3 011
Walker County	6 284	594	1 077	997	615	557	667	660	1 117
Waller County	4 182	352	591	558	441	369	564	376	931
Ward County	2 453	585	584	345	232	202	271	149	85
Washington County	5 306	711	848	787	463	381	598	666	852
Webb County	25 559	3 129	4 040	2 677	1 873	1 619	3 140	3 796	5 285
Wharton County	7 705	1 182	1 497	1 172	723	553	942	784	852
Wheeler County	1 225	324	295	172	134	103	124	45	28
Wichita County	26 611	2 170	4 132	3 337	2 797	2 418	4 552	3 192	4 013
Wilbarger County	3 100	397	558	544	337	344	389	254	277
Willacy County	3 612	848	904	616	480	202	320	140	102
Williamson County	56 322	843	1 952	2 691	2 292	2 066	4 483	8 093	33 902
Wilson County	4 979	681	750	601	353	270	609	551	1 164
Winkler County	1 827	404	558	208	220	150	149	89	49
Wise County	6 680	458	939	822	693	552	783	787	1 646
Wood County	7 446	771	1 639	1 076	705	737	1 164	639	715
Yoakum County	1 294	218	219	186	165	139	160	110	97
Young County	3 972	624	801	595	501	307	599	291	254
Zapata County	1 981	691	375	214	177	137	163	105	119
Zavala County	1 858	846	513	160	105	107	59	32	36
PLACE									
Abbott city, Hill County	95	12	24	15	18	7	11	8	-
Abernathy city	690	118	173	86	93	52	105	48	15
Hale County (part)	538	99	139	56	57	49	90	33	15
Lubbock County (part)	152	19	34	30	36	3	15	15	-
Abilene city	22 578	2 456	3 332	2 681	2 329	1 958	3 794	2 611	3 417
Jones County (part)	242	20	79	45	12	10	42	26	8
Taylor County (part)	22 336	2 436	3 253	2 636	2 317	1 948	3 752	2 585	3 409
Abram-Perezville CDP, Hidalgo County	884	322	311	61	16	27	121	26	-

Table 28. **Selected Monthly Owner Costs: 2000**—Con.

[Data based on a sample (except Tables 65-68). For information on confidentiality protection, coverage, sampling error, and nonsampling error, see Appendix G. For location of definitions, see "How to Use This Census Report"]

State County Place	Specified owner-occupied housing units	Selected monthly owner costs							
		Less than $200	$200 to $299	$300 to $399	$400 to $499	$500 to $599	$600 to $799	$800 to $999	$1,000 or more
PLACE—Con.									
Ackerly city	47	10	8	12	6	2	6	3	-
Dawson County (part)	26	5	6	9	4	-	2	-	-
Martin County (part)	21	5	2	3	2	2	4	3	-
Addison town, Dallas County	1 374	-	8	34	7	40	40	89	1 156
Adrian city, Oldham County	45	13	7	14	5	2	4	-	-
Agua Dulce CDP, El Paso County	91	23	26	-	34	-	-	-	8
Agua Dulce city, Nueces County	169	22	43	18	27	14	20	11	14
Airport Road Addition CDP, Brooks County	26	7	6	6	-	-	7	-	-
Alamo city, Hidalgo County	2 534	512	799	392	208	173	186	152	112
Alamo Heights city, Bexar County	1 916	16	71	86	113	82	173	201	1 174
Alba town	84	16	26	10	8	7	11	6	-
Rains County (part)	-	-	-	-	-	-	-	-	-
Wood County (part)	84	16	26	10	8	7	11	6	-
Albany city, Shackelford County	516	75	135	65	51	25	73	54	38
Aldine CDP, Harris County	2 163	183	282	228	166	246	486	360	212
Aledo city, Parker County	377	9	29	30	24	19	41	45	180
Alfred-South La Paloma CDP, Jim Wells County	40	10	22	-	-	-	8	-	-
Alice city, Jim Wells County	3 892	578	974	510	423	300	377	423	307
Alice Acres CDP, Jim Wells County	91	31	8	22	10	-	-	20	-
Allen city, Collin County	11 780	-	115	112	211	208	484	1 163	9 487
Alma town, Ellis County	39	-	9	7	2	9	2	2	8
Alpine city, Brewster County	1 031	215	281	110	72	86	108	118	41
Alto town, Cherokee County	215	47	59	34	26	12	23	6	8
Alto Bonito CDP, Starr County	89	63	8	-	-	9	9	-	-
Alton city, Hidalgo County	778	274	236	93	21	48	39	47	20
Alton North CDP, Hidalgo County	689	311	181	83	47	34	12	14	7
Alvarado city, Johnson County	579	51	92	67	65	48	138	71	47
Alvin city, Brazoria County	3 331	108	329	433	353	208	563	530	807
Alvord town, Wise County	227	11	46	51	22	36	35	17	9
Amarillo city	38 947	3 797	5 563	4 272	3 482	3 663	5 891	5 080	7 199
Potter County (part)	19 157	3 068	3 466	1 957	1 944	2 197	2 794	1 633	2 098
Randall County (part)	19 790	729	2 097	2 315	1 538	1 466	3 097	3 447	5 101
Ames city, Liberty County	252	51	75	41	31	4	24	15	11
Amherst city, Lamb County	192	74	36	34	18	12	12	2	4
Anahuac city, Chambers County	463	63	71	76	32	47	76	34	64
Anderson city, Grimes County	60	11	15	8	11	5	9	1	-
Anderson Mill CDP	1 780	9	41	120	83	84	138	486	819
Travis County (part)	44	-	-	-	-	-	-	-	44
Williamson County (part)	1 736	9	41	120	83	84	138	486	775
Andrews city, Andrews County	2 320	496	433	294	181	270	294	190	162
Angleton city, Brazoria County	3 919	171	420	488	284	363	792	669	732
Angus city, Navarro County	49	-	12	5	2	6	15	7	2
Anna city, Collin County	236	14	36	29	21	21	20	52	43
Annetta town, Parker County	304	-	4	5	10	23	27	14	221
Annetta North town, Parker County	68	-	6	2	8	4	2	-	46
Annetta South town, Parker County	150	-	14	-	10	5	19	25	77
Annona town, Red River County	68	17	20	13	8	-	10	-	-
Anson city, Jones County	627	108	238	71	62	46	63	21	18
Anthony town, El Paso County	404	74	70	57	40	63	48	29	23
Anton city, Hockley County	277	106	62	38	25	8	30	8	-
Appleby city, Nacogdoches County	106	15	12	10	9	11	25	19	5
Aquilla city, Hill County	36	-	15	7	2	5	7	-	-
Aransas Pass city	1 438	134	249	187	152	83	305	151	177
Aransas County (part)	128	36	18	25	8	7	34	-	-
Nueces County (part)	32	-	6	-	-	-	12	3	11
San Patricio County (part)	1 278	98	225	162	144	76	259	148	166
Archer City city, Archer County	498	78	110	62	52	59	85	33	19
Arcola city, Fort Bend County	157	35	25	20	11	5	28	10	23
Argyle city, Denton County	590	2	8	12	24	14	32	47	451
Arlington city, Tarrant County	63 091	680	2 489	3 084	3 093	2 999	7 827	12 423	30 496
Arp city, Smith County	223	47	36	24	26	26	41	19	4
Arroyo Alto CDP, Cameron County	80	37	21	22	-	-	-	-	-
Arroyo Colorado Estates CDP, Cameron County	113	56	25	11	-	21	-	-	-
Arroyo Gardens-La Tina Ranch CDP, Cameron County	140	89	22	7	7	15	-	-	-
Asherton city, Dimmit County	261	136	66	17	21	8	9	2	2
Aspermont town, Stonewall County	242	44	102	40	22	16	12	6	-
Atascocita CDP, Harris County	9 316	10	32	230	250	260	750	1 613	6 171
Athens city, Henderson County	2 128	239	346	289	252	177	331	205	289
Atlanta city, Cass County	1 400	236	299	205	192	101	204	102	61
Aubrey city, Denton County	342	28	37	22	12	31	59	64	89
Aurora town, Wise County	93	13	17	19	2	4	16	7	15
Austin city	104 794	2 680	5 370	6 137	5 259	4 726	11 636	15 502	53 484
Travis County (part)	102 973	2 672	5 344	6 102	5 226	4 696	11 552	15 127	52 254
Williamson County (part)	1 821	8	26	35	33	30	84	375	1 230
Austwell city, Refugio County	57	11	24	9	6	3	2	2	-
Avery town, Red River County	101	47	24	15	6	5	-	2	2
Avinger town, Cass County	120	39	37	13	10	3	10	4	4
Azle city	2 587	67	196	237	192	183	469	470	773
Parker County (part)	440	9	56	62	32	27	130	83	41
Tarrant County (part)	2 147	58	140	175	160	156	339	387	732

Table 28. **Selected Monthly Owner Costs: 2000**—Con.

[Data based on a sample (except Tables 65-68). For information on confidentiality protection, coverage, sampling error, and nonsampling error, see Appendix G. For location of definitions, see "How to Use This Census Report"]

State County Place	Specified owner-occupied housing units	Selected monthly owner costs							
		Less than $200	$200 to $299	$300 to $399	$400 to $499	$500 to $599	$600 to $799	$800 to $999	$1,000 or more
PLACE—Con.									
Bacliff CDP, Galveston County	1 166	90	160	118	75	135	225	190	173
Bailey city, Fannin County	40	5	8	8	5	-	9	2	3
Bailey's Prairie village, Brazoria County	196	2	12	14	20	12	17	26	93
Baird city, Callahan County	428	113	128	54	37	30	42	14	10
Balch Springs city, Dallas County	3 251	129	313	337	242	151	887	759	433
Balcones Heights city, Bexar County	210	37	36	39	-	22	36	33	7
Ballinger city, Runnels County	1 051	208	258	139	174	87	81	63	41
Balmorhea city, Reeves County	89	46	32	3	1	2	4	1	-
Bandera city, Bandera County	241	64	60	22	16	24	19	23	13
Bangs city, Brown County	355	69	86	56	44	30	40	21	9
Bardwell city, Ellis County	91	18	9	17	12	12	16	2	5
Barrett CDP, Harris County	644	78	105	109	85	59	59	38	111
Barry city, Navarro County	56	12	15	10	-	6	12	1	-
Barstow city, Ward County	122	82	20	8	6	2	4	-	-
Bartlett city	353	49	78	52	47	24	60	17	26
Bell County (part)	153	30	32	31	15	15	16	6	8
Williamson County (part)	200	19	46	21	32	9	44	11	18
Barton Creek CDP, Travis County	482	-	-	-	-	-	17	16	449
Bartonville town, Denton County	256	-	8	11	4	8	8	16	201
Bastrop city, Bastrop County	1 093	72	74	125	107	88	121	209	297
Batesville CDP, Zavala County	204	139	14	25	6	9	-	6	5
Bausell and Ellis CDP, Willacy County	11	-	5	-	-	-	6	-	-
Bay City city, Matagorda County	3 217	327	491	392	307	191	495	532	482
Bayou Vista city, Galveston County	667	8	20	55	41	49	88	135	271
Bayside town, Refugio County	114	28	21	18	11	10	10	11	5
Baytown city	12 440	606	1 418	1 612	1 072	1 024	2 159	2 182	2 367
Chambers County (part)	818	6	41	40	47	47	99	263	275
Harris County (part)	11 622	600	1 377	1 572	1 025	977	2 060	1 919	2 092
Bayview town, Cameron County	103	3	2	21	10	9	3	12	43
Beach City city, Chambers County	451	6	39	45	29	28	56	54	194
Bear Creek village, Hays County	124	-	2	3	13	7	15	4	80
Beasley city, Fort Bend County	143	11	22	26	15	15	29	10	15
Beaumont city, Jefferson County	25 207	2 324	3 971	3 376	2 276	2 209	3 895	2 990	4 166
Beckville city, Panola County	166	33	48	24	8	7	28	13	5
Bedford city, Tarrant County	10 730	61	257	616	512	341	1 093	1 507	6 343
Bee Cave village, Travis County	158	-	-	2	3	3	3	17	130
Beeville city, Bee County	2 428	446	463	358	263	237	358	243	60
Bellaire city, Harris County	4 805	89	153	329	268	200	397	303	3 066
Bellevue city, Clay County	84	23	27	9	9	7	7	2	-
Bellmead city, McLennan County	1 723	307	395	256	230	117	245	116	57
Bells town, Grayson County	296	19	36	42	26	16	41	54	62
Bellville city, Austin County	839	75	74	107	75	77	146	122	163
Belton city, Bell County	2 420	261	444	198	309	222	330	215	441
Benavides city, Duval County	400	189	115	31	22	4	25	4	10
Benbrook city, Tarrant County	5 466	26	335	474	399	319	584	1 129	2 200
Benjamin city, Knox County	78	16	18	8	15	8	13	-	-
Berryville town, Henderson County	200	23	46	23	19	11	33	27	18
Bertram city, Burnet County	273	33	47	30	20	18	67	38	20
Beverly Hills city, McLennan County	448	49	136	70	55	43	69	21	5
Bevil Oaks city, Jefferson County	444	8	38	77	47	32	51	84	107
Bigfoot CDP, Frio County	38	20	18	-	-	-	-	-	-
Big Lake city, Reagan County	566	67	117	50	34	63	79	97	59
Big Sandy town, Upshur County	259	20	62	40	16	36	34	33	18
Big Spring city, Howard County	4 997	898	1 012	631	613	478	541	476	348
Big Wells city, Dimmit County	183	100	39	23	10	2	2	5	2
Bishop city, Nueces County	815	67	183	132	85	79	116	66	87
Bishop Hills town, Potter County	75	-	3	13	6	10	4	4	35
Bixby CDP, Cameron County	44	8	18	-	-	-	18	-	-
Blackwell city	100	40	50	8	-	-	2	-	-
Coke County (part)	-	-	-	-	-	-	-	-	-
Nolan County (part)	100	40	50	8	-	-	2	-	-
Blanco city, Blanco County	296	31	72	47	17	26	29	24	50
Blanket town, Brown County	94	43	8	16	7	2	16	2	-
Blessing CDP, Matagorda County	154	45	41	30	10	18	6	4	-
Bloomburg town, Cass County	92	13	34	15	8	-	17	3	2
Blooming Grove town, Navarro County	189	32	52	19	29	17	26	8	6
Bloomington CDP, Victoria County	351	82	98	43	42	38	17	28	3
Blossom city, Lamar County	382	49	84	58	44	52	71	15	9
Blue Berry Hill CDP, Bee County	124	32	21	35	19	17	-	-	-
Blue Mound city, Tarrant County	600	28	92	67	54	78	123	93	65
Blue Ridge city, Collin County	121	14	37	10	8	9	19	15	9
Bluetown-Iglesia Antigua CDP, Cameron County	116	58	34	6	2	8	5	3	-
Blum town, Hill County	74	17	26	5	18	3	3	2	-
Boerne city, Kendall County	1 339	32	177	113	134	116	132	186	449
Bogata city, Red River County	340	87	81	91	24	25	20	4	8
Boling-Iago CDP, Wharton County	254	42	63	23	59	45	8	7	7
Bolivar Peninsula CDP, Galveston County	1 237	214	248	142	139	73	151	75	195
Bonham city, Fannin County	1 492	236	340	291	130	80	120	151	144
Bonney village, Brazoria County	11	3	-	-	2	-	2	4	-
Booker town	289	39	65	35	33	36	34	31	16
Lipscomb County (part)	287	37	65	35	33	36	34	31	16
Ochiltree County (part)	2	2	-	-	-	-	-	-	-
Borger city, Hutchinson County	3 797	548	929	505	429	456	450	185	295
Botines CDP, Webb County	5	5	-	-	-	-	-	-	-
Bovina city, Parmer County	329	97	87	25	38	28	36	14	4

Table 28. **Selected Monthly Owner Costs: 2000**—Con.

[Data based on a sample (except Tables 65-68). For information on confidentiality protection, coverage, sampling error, and nonsampling error, see Appendix G. For location of definitions, see "How to Use This Census Report"]

State County Place	Specified owner-occupied housing units	Selected monthly owner costs							
		Less than $200	$200 to $299	$300 to $399	$400 to $499	$500 to $599	$600 to $799	$800 to $999	$1,000 or more
PLACE—Con.									
Bowie city, Montague County	1 317	238	160	227	178	95	209	89	121
Box Canyon-Amistad CDP, Val Verde County	12	2	2	-	2	2	4	-	-
Boyd town, Wise County	197	12	40	30	17	9	42	29	18
Brackettville city, Kinney County	359	138	90	64	25	21	8	7	6
Brady city, McCulloch County	1 361	423	269	212	149	105	113	62	28
Brazoria city, Brazoria County	567	49	54	102	79	71	105	49	58
Breckenridge city, Stephens County	1 274	185	257	173	228	155	98	77	101
Bremond city, Robertson County	205	62	37	40	21	9	19	7	10
Brenham city, Washington County	2 851	305	501	466	238	232	379	361	369
Briar CDP	901	44	14	109	78	64	127	184	281
Parker County (part)	58	-	-	-	32	5	-	-	21
Tarrant County (part)	730	9	14	86	46	52	112	184	227
Wise County (part)	113	35	-	23	-	7	15	-	33
Briarcliff village, Travis County	308	5	18	12	8	8	13	40	204
Briaroaks city, Johnson County	155	3	16	22	25	4	6	10	69
Bridge City city, Orange County	2 129	139	373	297	251	219	294	227	329
Bridgeport city, Wise County	726	70	147	42	95	114	95	60	103
Broaddus town, San Augustine County	45	7	15	5	8	5	5	-	-
Bronte town, Coke County	270	59	79	24	19	24	43	14	8
Brookshire city, Waller County	403	47	45	90	50	28	54	26	63
Brookside Village city, Brazoria County	466	53	58	84	63	27	60	27	94
Browndell city, Jasper County	24	5	8	-	9	-	2	-	-
Brownfield city, Terry County	1 988	337	424	239	249	147	299	178	115
Brownsboro city, Henderson County	148	20	46	14	15	17	22	6	8
Brownsville city, Cameron County	20 258	2 511	3 749	2 638	1 681	1 663	3 387	2 199	2 430
Brownwood city, Brown County	4 045	580	806	613	429	433	503	311	370
Bruceville-Eddy city	274	15	44	37	26	22	61	38	31
Falls County (part)	-	-	-	-	-	-	-	-	-
McLennan County (part)	274	15	44	37	26	22	61	38	31
Brundage CDP, Dimmit County	-	-	-	-	-	-	-	-	-
Bruni CDP, Webb County	97	35	31	11	5	4	5	6	-
Brushy Creek CDP, Williamson County	4 437	-	22	77	91	139	152	311	3 645
Bryan city, Brazos County	9 593	505	1 204	1 019	909	704	1 437	1 418	2 397
Bryson city, Jack County	120	23	35	16	18	14	7	5	2
Buchanan Dam CDP, Llano County	475	55	149	58	17	50	52	29	65
Buckholts town, Milam County	86	11	35	17	8	1	6	6	2
Buda city, Hays County	724	21	58	22	16	25	86	142	354
Buffalo city, Leon County	322	54	62	64	34	4	57	28	19
Buffalo Gap town, Taylor County	98	20	12	6	17	9	23	6	5
Buffalo Springs village, Lubbock County	163	21	51	28	11	18	26	3	5
Bullard town	289	30	38	19	21	19	57	59	46
Cherokee County (part)	4	-	-	-	-	-	1	3	-
Smith County (part)	285	30	38	19	21	19	56	56	46
Bulverde city, Comal County	1 131	8	72	75	45	36	104	173	618
Buna CDP, Jasper County	431	101	102	86	35	23	36	25	23
Bunker Hill Village city, Harris County	1 162	-	-	6	11	28	53	79	985
Burkburnett city, Wichita County	2 670	177	401	301	390	222	403	335	441
Burke city, Angelina County	49	7	19	2	6	9	-	6	-
Burleson city	5 386	140	508	472	409	225	985	1 089	1 558
Johnson County (part)	4 297	122	441	404	358	191	883	946	952
Tarrant County (part)	1 089	18	67	68	51	34	102	143	606
Burnet city, Burnet County	868	114	125	119	124	108	151	74	53
Burton town, Washington County	94	20	21	10	6	5	13	13	6
Butterfield CDP, El Paso County	-	-	-	-	-	-	-	-	-
Byers city, Clay County	152	8	40	33	20	13	20	11	7
Bynum town, Hill County	50	10	19	6	5	3	2	3	2
Cactus city, Moore County	77	19	33	-	7	5	8	2	3
Caddo Mills city, Hunt County	284	32	56	53	28	29	36	25	25
Caldwell city, Burleson County	744	104	169	108	64	86	68	55	90
Callisburg city, Cooke County	52	10	4	5	7	3	12	7	4
Calvert city, Robertson County	258	62	60	32	30	24	17	22	11
Cameron city, Milam County	1 212	220	309	210	99	100	127	95	52
Cameron Park CDP, Cameron County	830	476	221	73	22	38	-	-	-
Campbell city, Hunt County	164	26	38	20	13	25	22	11	9
Camp Swift CDP, Bastrop County	458	23	57	32	57	79	98	84	28
Camp Wood city, Real County	104	34	23	6	26	12	3	-	-
Canadian city, Hemphill County	555	52	140	81	56	63	77	53	33
Caney City town, Henderson County	51	21	-	11	-	10	-	9	-
Canton city, Van Zandt County	799	75	163	136	99	70	108	69	79
Cantu Addition CDP, Brooks County	20	-	10	10	-	-	-	-	-
Canutillo CDP, El Paso County	540	222	154	54	33	17	29	8	23
Canyon city, Randall County	2 164	101	307	187	189	190	360	305	525
Canyon Lake CDP, Comal County	3 914	296	531	500	273	341	623	550	800
Carbon town, Eastland County	63	23	17	4	8	7	2	-	2
Carl's Corner town, Hill County	5	-	-	3	2	-	-	-	-
Carmine city, Fayette County	53	15	16	6	2	-	4	2	8
Carrizo Hill CDP, Dimmit County	62	34	16	-	6	6	-	-	-
Carrizo Springs city, Dimmit County	1 089	314	356	99	108	58	48	59	47
Carrollton city	24 015	112	369	832	838	574	1 522	2 715	17 053
Collin County (part)	-	-	-	-	-	-	-	-	-
Dallas County (part)	9 114	110	299	534	550	356	871	1 362	5 032
Denton County (part)	14 901	2	70	298	288	218	651	1 353	12 021

Table 28. **Selected Monthly Owner Costs: 2000**—Con.

[Data based on a sample (except Tables 65-68). For information on confidentiality protection, coverage, sampling error, and nonsampling error, see Appendix G. For location of definitions, see "How to Use This Census Report"]

State County Place	Specified owner-occupied housing units	Selected monthly owner costs							
		Less than $200	$200 to $299	$300 to $399	$400 to $499	$500 to $599	$600 to $799	$800 to $999	$1,000 or more
PLACE—Con.									
Carthage city, Panola County	1 560	133	328	247	161	127	240	178	146
Castle Hills city, Bexar County	1 326	31	95	139	154	155	211	102	439
Castroville city, Medina County	594	98	90	67	46	54	46	62	131
Catarina CDP, Dimmit County	18	15	3	-	-	-	-	-	-
Cedar Hill city	8 386	78	102	222	196	281	917	1 357	5 233
Dallas County (part)	8 377	78	102	222	187	281	917	1 357	5 233
Ellis County (part)	9	-	-	-	9	-	-	-	-
Cedar Park city	6 787	33	54	196	104	148	395	911	4 946
Travis County (part)	-	-	-	-	-	-	-	-	-
Williamson County (part)	6 787	33	54	196	104	148	395	911	4 946
Celeste city, Hunt County	194	20	47	30	13	24	42	10	8
Celina town, Collin County	391	15	63	42	34	33	80	32	92
Center city, Shelby County	905	182	199	123	102	64	114	62	59
Centerville city, Leon County	217	41	51	19	45	6	19	19	17
Central Gardens CDP, Jefferson County	1 138	48	141	167	100	71	156	164	291
Cesar Chavez CDP, Hidalgo County	220	50	36	19	40	11	25	10	29
Chandler city, Henderson County	552	26	58	85	35	33	60	117	138
Channelview CDP, Harris County	5 287	118	342	545	345	389	1 240	1 272	1 036
Channing city, Hartley County	70	15	18	10	11	2	11	3	-
Charlotte city, Atascosa County	301	108	63	50	30	12	26	4	8
Chester town, Tyler County	67	10	15	9	15	12	4	2	-
Chico city, Wise County	202	12	44	46	18	25	34	13	10
Childress city, Childress County	1 347	232	395	180	106	157	158	55	64
Chillicothe city, Hardeman County	201	62	62	23	27	11	8	6	2
China city, Jefferson County	299	40	74	35	49	20	52	9	20
China Grove town, Bexar County	370	13	22	44	31	18	43	48	151
Chireno city, Nacogdoches County	46	13	9	12	6	2	2	2	-
Christine town, Atascosa County	59	18	17	7	5	3	7	-	2
Christoval CDP, Tom Green County	75	13	19	8	6	6	11	6	6
Chula Vista-Orason CDP, Cameron County	43	16	17	-	-	-	10	-	-
Chula Vista-River Spur CDP, Zavala County	67	31	36	-	-	-	-	-	-
Cibolo city	801	22	27	31	18	102	72	49	480
Bexar County (part)	-	-	-	-	-	-	-	-	-
Guadalupe County (part)	801	22	27	31	18	102	72	49	480
Cienegas Terrace CDP, Val Verde County	423	229	109	43	17	-	25	-	-
Cinco Ranch CDP	3 088	-	-	-	34	16	131	63	2 844
Fort Bend County (part)	2 485	-	-	-	15	7	111	42	2 310
Harris County (part)	603	-	-	-	19	9	20	21	534
Circle D-KC Estates CDP, Bastrop County	468	5	28	46	27	14	48	146	154
Cisco city, Eastland County	1 020	283	314	182	85	57	61	25	13
Citrus City CDP, Hidalgo County	135	47	56	10	8	-	14	-	-
Clarendon city, Donley County	473	97	87	82	46	38	57	34	32
Clarksville city, Red River County	885	215	264	156	85	70	53	23	19
Clarksville City city	163	14	37	21	12	6	28	25	20
Gregg County (part)	163	14	37	21	12	6	28	25	20
Upshur County (part)	-	-	-	-	-	-	-	-	-
Claude city, Armstrong County	317	45	73	52	46	28	35	25	13
Clear Lake Shores city, Galveston County	343	-	21	20	25	18	61	35	163
Cleburne city, Johnson County	5 774	246	930	664	587	539	1 025	758	1 025
Cleveland city, Liberty County	1 109	170	322	98	94	115	168	106	36
Clifton city, Bosque County	783	66	129	140	112	53	104	97	82
Clint town, El Paso County	204	42	43	43	17	17	11	16	15
Cloverleaf CDP, Harris County	3 415	111	355	359	384	200	297	540	1 169
Clute city, Brazoria County	1 314	161	258	180	107	169	171	160	108
Clyde city, Callahan County	823	87	175	89	97	89	143	78	65
Coahoma town, Howard County	228	55	56	27	18	24	25	17	6
Cockrell Hill city, Dallas County	573	23	119	117	46	33	112	79	44
Coffee City town, Henderson County	35	-	9	16	-	4	-	-	6
Coldspring city, San Jacinto County	134	5	41	23	15	6	22	6	16
Coleman city, Coleman County	1 361	364	272	192	144	151	154	31	53
College Station city, Brazos County	6 681	106	378	416	394	194	633	1 084	3 476
Colleyville city, Tarrant County	5 907	8	91	29	155	116	294	327	4 887
Collinsville town, Grayson County	289	19	66	39	33	22	64	27	19
Colmesneil city, Tyler County	116	30	32	15	6	12	8	9	4
Colorado City city, Mitchell County	1 018	171	330	153	119	63	89	60	33
Columbus city, Colorado County	776	163	176	143	44	67	80	35	68
Comanche city, Comanche County	996	228	206	136	130	83	138	47	28
Combes town, Cameron County	525	105	120	85	49	36	62	34	34
Combine city	337	10	29	38	32	11	49	30	138
Dallas County (part)	32	3	10	2	2	-	15	-	-
Kaufman County (part)	305	7	19	36	30	11	34	30	138
Comfort CDP, Kendall County	309	36	69	32	29	55	58	-	30
Commerce city, Hunt County	1 042	81	164	173	147	99	137	121	120
Como town, Hopkins County	106	21	32	20	11	7	6	7	2
Concepcion CDP, Duval County	27	14	5	4	-	-	-	4	-
Conroe city, Montgomery County	4 972	387	720	415	373	453	912	758	954
Converse city, Bexar County	2 580	29	104	109	92	198	500	732	816
Cool city, Parker County	30	5	4	5	6	3	-	2	5
Coolidge town, Limestone County	169	42	40	28	29	6	8	10	6
Cooper city, Delta County	472	52	109	80	71	40	64	25	31
Coppell city	8 948	14	46	20	133	84	234	542	7 875
Dallas County (part)	8 892	14	46	20	133	84	227	542	7 826
Denton County (part)	56	-	-	-	-	-	7	-	49

Table 28. **Selected Monthly Owner Costs: 2000**—Con.

[Data based on a sample (except Tables 65-68). For information on confidentiality protection, coverage, sampling error, and nonsampling error, see Appendix G. For location of definitions, see "How to Use This Census Report"]

State County Place	Specified owner-occupied housing units	Selected monthly owner costs: Less than $200	$200 to $299	$300 to $399	$400 to $499	$500 to $599	$600 to $799	$800 to $999	$1,000 or more
PLACE—Con.									
Copperas Cove city	5 098	87	387	298	298	384	1 265	1 233	1 146
Bell County (part)	-	-	-	-	-	-	-	-	-
Coryell County (part)	5 082	87	387	296	298	384	1 262	1 226	1 142
Lampasas County (part)	16	-	-	2	-	-	3	7	4
Copper Canyon town, Denton County	328	4	6	10	2	8	10	35	253
Corinth city, Denton County	3 593	-	16	77	91	80	116	351	2 862
Corpus Christi city	53 609	2 752	5 735	5 869	4 262	3 747	7 877	8 151	15 216
Kleberg County (part)	-	-	-	-	-	-	-	-	-
Nueces County (part)	53 609	2 752	5 735	5 869	4 262	3 747	7 877	8 151	15 216
San Patricio County (part)	-	-	-	-	-	-	-	-	-
Corral City town, Denton County	-	-	-	-	-	-	-	-	-
Corrigan town, Polk County	255	30	78	38	39	30	22	13	5
Corsicana city, Navarro County	4 708	625	749	681	442	380	743	487	601
Cottonwood city, Kaufman County	33	-	-	4	-	-	19	2	8
Cottonwood Shores city, Burnet County	195	6	21	14	34	21	53	40	6
Cotulla city, La Salle County	670	280	139	72	45	32	67	22	13
Cove city, Chambers County	50	-	4	10	3	5	2	2	24
Covington city, Hill County	68	9	20	11	5	7	6	3	7
Coyanosa CDP, Pecos County	17	11	6	-	-	-	-	-	-
Coyote Acres CDP, Jim Wells County	31	11	10	10	-	-	-	-	-
Crandall city, Kaufman County	693	23	46	35	24	39	133	90	303
Crane city, Crane County	826	109	289	117	83	42	93	34	59
Cranfills Gap city, Bosque County	85	17	18	23	5	6	11	5	-
Crawford town, McLennan County	167	29	33	21	12	20	23	13	16
Creedmoor city, Travis County	40	-	13	12	4	-	4	4	3
Crockett city, Houston County	1 355	209	268	178	228	100	203	91	78
Crosby CDP, Harris County	326	7	50	54	13	53	29	58	62
Crosbyton city, Crosby County	428	99	113	64	52	34	41	21	4
Cross Mountain CDP, Bexar County	410	-	21	-	8	17	36	30	298
Cross Plains town, Callahan County	266	86	62	49	19	19	24	3	4
Cross Roads town, Denton County	125	8	10	16	5	9	4	8	65
Cross Timber town, Johnson County	62	6	4	4	12	3	6	8	19
Crowell city, Foard County	319	60	91	43	63	18	36	5	3
Crowley city	1 762	52	126	134	134	98	308	472	438
Johnson County (part)	-	-	-	-	-	-	-	-	-
Tarrant County (part)	1 762	52	126	134	134	98	308	472	438
Crystal City city, Zavala County	1 239	479	393	111	76	87	52	13	28
Cuero city, DeWitt County	1 223	290	297	221	109	82	102	64	58
Cuevitas CDP, Hidalgo County	7	-	-	-	7	-	-	-	-
Cumby city, Hopkins County	140	28	29	30	12	12	22	3	4
Cumings CDP, Fort Bend County	70	11	34	6	-	5	7	-	7
Cuney town, Cherokee County	25	11	6	4	2	-	2	-	-
Cushing city, Nacogdoches County	98	26	23	12	12	6	14	-	5
Cut and Shoot town, Montgomery County	160	27	23	35	17	12	26	12	8
Daingerfield town, Morris County	629	114	164	65	108	91	37	19	31
Daisetta city, Liberty County	186	49	42	29	24	17	16	7	2
Dalhart city	1 639	274	282	152	194	132	235	137	233
Dallam County (part)	876	232	178	70	150	88	93	31	34
Hartley County (part)	763	42	104	82	44	44	142	106	199
Dallas city	173 568	6 342	16 274	16 107	12 077	11 831	26 432	21 178	63 327
Collin County (part)	7 624	-	19	33	168	134	318	305	6 647
Dallas County (part)	164 170	6 342	16 219	16 033	11 886	11 689	26 024	20 678	55 299
Denton County (part)	1 768	-	36	41	23	8	90	195	1 375
Kaufman County (part)	-	-	-	-	-	-	-	-	-
Rockwall County (part)	6	-	-	-	-	-	-	-	6
Dalworthington Gardens city, Tarrant County	547	8	4	29	13	20	61	26	386
Damon CDP, Brazoria County	99	17	20	12	15	14	15	6	-
Danbury city, Brazoria County	404	29	32	37	44	40	77	65	80
Darrouzett town, Lipscomb County	102	39	19	18	8	8	2	4	4
Dawson town, Navarro County	199	32	64	33	25	17	16	9	3
Dayton city, Liberty County	961	125	160	91	50	68	135	110	222
Dayton Lakes city, Liberty County	27	8	3	8	8	-	-	-	-
Dean city, Clay County	74	6	5	19	12	8	7	13	4
Decatur city, Wise County	1 032	92	193	159	127	81	82	151	147
Deer Park city, Harris County	7 259	113	359	474	502	398	928	1 473	3 012
De Kalb city, Bowie County	420	75	113	90	33	35	50	16	8
De Leon city, Comanche County	539	120	174	74	40	34	59	28	10
Dell City city, Hudspeth County	79	25	20	16	11	7	-	-	-
Del Mar Heights CDP, Cameron County	44	24	12	8	-	-	-	-	-
Del Rio city, Val Verde County	6 072	1 096	1 177	806	466	470	852	470	735
Del Sol-Loma Linda CDP, San Patricio County	91	22	8	17	30	6	-	-	8
Denison city, Grayson County	5 632	450	1 132	861	592	524	878	471	724
Denton city, Denton County	11 096	187	618	843	829	721	1 269	1 783	4 846
Denver City town	743	140	104	116	95	98	104	37	49
Gaines County (part)	-	-	-	-	-	-	-	-	-
Yoakum County (part)	743	140	104	116	95	98	104	37	49
Deport city	147	18	46	31	31	14	1	6	-
Lamar County (part)	138	16	43	31	31	14	-	3	-
Red River County (part)	9	2	3	-	-	-	1	3	-
DeSoto city, Dallas County	9 098	63	207	449	495	406	600	1 147	5 731
Detroit town, Red River County	154	21	44	28	8	19	22	6	6
Devers city, Liberty County	68	4	11	19	2	10	14	8	-
Devine city, Medina County	824	144	111	56	85	69	158	94	107
Deweyville CDP, Newton County	261	71	76	61	17	-	-	30	6

Table 28. **Selected Monthly Owner Costs: 2000**—Con.

[Data based on a sample (except Tables 65-68). For information on confidentiality protection, coverage, sampling error, and nonsampling error, see Appendix G. For location of definitions, see "How to Use This Census Report"]

State County Place	Specified owner-occupied housing units	Selected monthly owner costs							
		Less than $200	$200 to $299	$300 to $399	$400 to $499	$500 to $599	$600 to $799	$800 to $999	$1,000 or more
PLACE—Con.									
Diboll city, Angelina County	738	73	178	115	108	104	71	50	39
Dickens city, Dickens County	89	29	26	13	7	10	2	2	-
Dickinson city, Galveston County	3 418	49	190	300	360	320	542	600	1 057
Dilley city, Frio County	423	135	98	61	35	36	31	16	11
Dimmitt city, Castro County	935	168	167	146	137	50	144	43	80
Dodd City town, Fannin County	66	22	5	8	6	6	7	10	2
Dodson town, Collingsworth County	41	23	6	4	2	-	2	-	4
Doffing CDP, Hidalgo County	585	230	188	66	32	17	35	6	11
Domino town, Cass County	14	-	-	3	4	4	2	1	-
Donna city, Hidalgo County	2 161	427	600	397	157	180	201	121	78
Doolittle CDP, Hidalgo County	290	84	81	36	32	32	17	-	8
Dorchester town, Grayson County	23	4	-	2	6	-	-	6	5
Double Oak town, Denton County	651	-	-	2	8	23	35	23	560
Douglassville town, Cass County	52	19	18	3	3	-	2	7	-
Doyle CDP, San Patricio County	55	19	10	-	-	19	7	-	-
Dripping Springs city, Hays County	258	14	26	17	24	16	19	26	116
Driscoll city, Nueces County	153	22	50	29	6	12	28	4	2
Dublin city, Erath County	587	69	207	83	44	49	86	30	19
Dumas city, Moore County	2 884	364	424	281	383	322	444	387	279
Duncanville city, Dallas County	8 919	80	365	670	611	560	1 279	1 525	3 829
Eagle Lake city, Colorado County	767	122	199	109	85	62	82	48	60
Eagle Mountain CDP, Tarrant County	1 857	15	28	72	87	67	173	114	1 301
Eagle Pass city, Maverick County	3 629	805	695	352	395	231	502	337	312
Early city, Brown County	654	55	100	104	63	90	113	53	76
Earth city, Lamb County	297	101	67	31	25	22	38	11	2
East Bernard CDP, Wharton County	394	84	55	117	26	23	20	46	23
Eastland city, Eastland County	909	153	210	139	82	64	133	96	32
East Mountain city, Upshur County	123	38	25	13	12	15	6	10	4
Easton city	72	13	18	16	4	5	12	4	-
Gregg County (part)	66	13	12	16	4	5	12	4	-
Rusk County (part)	6	-	6	-	-	-	-	-	-
East Tawakoni city, Rains County	263	23	73	26	26	20	21	39	35
Ector city, Fannin County	112	14	37	12	12	10	9	9	9
Edcouch city, Hidalgo County	591	189	163	95	40	23	55	11	15
Eden city, Concho County	310	61	79	48	25	23	39	18	17
Edgecliff Village town, Tarrant County	925	17	63	187	71	52	153	188	194
Edgewater-Paisano CDP, San Patricio County	26	3	12	-	2	-	4	5	-
Edgewood town, Van Zandt County	307	17	57	30	43	34	63	39	24
Edinburg city, Hidalgo County	7 225	868	1 228	1 011	514	514	858	1 143	1 089
Edmonson town, Hale County	22	2	15	-	4	-	1	-	-
Edna city, Jackson County	1 163	117	282	134	120	127	223	86	74
Edom city, Van Zandt County	53	6	16	8	5	4	-	9	5
Edroy CDP, San Patricio County	74	19	7	13	26	-	-	-	9
Eidson Road CDP, Maverick County	1 328	623	341	114	83	90	71	6	-
Elbert CDP, Throckmorton County	19	13	2	2	2	-	-	-	-
El Camino Angosto CDP, Cameron County	25	17	8	-	-	-	-	-	-
El Campo city, Wharton County	2 196	285	340	339	225	164	320	246	277
El Cenizo city, Webb County	456	275	102	41	21	11	4	2	-
Eldorado city, Schleicher County	390	80	120	52	30	35	43	15	15
Electra city, Wichita County	859	155	260	175	102	66	44	35	22
Elgin city	1 157	96	213	153	89	69	122	152	263
Bastrop County (part)	1 157	96	213	153	89	69	122	152	263
Travis County (part)	-	-	-	-	-	-	-	-	-
El Indio CDP, Maverick County	44	14	11	7	12	-	-	-	-
Elkhart town, Anderson County	231	27	57	51	37	13	26	16	4
El Lago city, Harris County	847	-	32	59	68	51	68	40	529
Elm Creek CDP, Maverick County	205	81	69	20	-	19	16	-	-
Elmendorf city, Bexar County	98	24	18	8	25	8	7	2	6
El Paso city, El Paso County	102 012	8 038	14 148	8 344	6 521	7 830	21 498	16 350	19 283
El Refugio CDP, Starr County	59	28	-	21	-	-	-	-	10
Elsa city, Hidalgo County	905	233	324	86	59	36	134	19	14
Emhouse town, Navarro County	27	10	6	-	-	8	3	-	-
Emory city, Rains County	203	24	50	33	30	16	34	15	1
Encantada-Ranchito El Calaboz CDP, Cameron County	357	181	65	34	17	30	24	6	-
Enchanted Oaks town, Henderson County	203	-	66	41	-	20	-	20	56
Encinal city, La Salle County	124	57	30	21	9	2	-	3	2
Encino CDP, Brooks County	39	15	16	-	-	-	-	8	-
Ennis city, Ellis County	3 065	240	389	493	238	223	443	500	539
Escobares CDP, Starr County	379	200	96	60	15	8	-	-	-
Estelline town, Hall County	46	14	15	7	4	4	2	-	-
Euless city, Tarrant County	8 006	80	393	524	488	297	1 129	1 535	3 560
Eureka city, Navarro County	48	8	14	3	2	2	4	8	7
Eustace city, Henderson County	192	39	31	19	20	25	37	13	8
Evadale CDP, Jasper County	289	70	99	30	13	22	22	24	9
Evant town	109	27	43	16	5	4	2	5	7
Coryell County (part)	68	21	29	11	3	-	2	-	2
Hamilton County (part)	41	6	14	5	2	4	-	5	5
Everman city, Tarrant County	1 442	39	207	190	117	104	429	237	119
Fabens CDP, El Paso County	993	458	193	100	82	65	67	14	14
Fairchilds village, Fort Bend County	117	8	10	14	5	17	26	10	27
Fairfield city, Freestone County	692	144	141	86	71	73	65	74	38
Fair Oaks Ranch city	1 644	20	-	-	96	91	148	76	1 213
Bexar County (part)	1 349	11	-	-	96	91	126	50	975
Comal County (part)	82	-	-	-	-	-	-	-	82
Kendall County (part)	213	9	-	-	-	-	22	26	156

Table 28. **Selected Monthly Owner Costs: 2000**—Con.

[Data based on a sample (except Tables 65-68). For information on confidentiality protection, coverage, sampling error, and nonsampling error, see Appendix G. For location of definitions, see "How to Use This Census Report"]

State County Place	Specified owner-occupied housing units	Selected monthly owner costs							
		Less than $200	$200 to $299	$300 to $399	$400 to $499	$500 to $599	$600 to $799	$800 to $999	$1,000 or more
PLACE—Con.									
Fairview town, Collin County	692	-	8	11	29	28	36	38	542
Falcon Heights CDP, Starr County	90	54	18	-	-	9	9	-	-
Falcon Lake Estates CDP, Zapata County	123	33	20	-	11	-	28	12	19
Falcon Mesa CDP, Zapata County	106	61	8	17	-	11	9	-	-
Falcon Village CDP, Starr County	-	-	-	-	-	-	-	-	-
Falfurrias city, Brooks County	1 106	393	289	164	87	56	73	16	28
Falls City city, Karnes County	145	48	44	15	9	2	11	5	11
Falman-County Acres CDP, San Patricio County	9	-	-	-	9	-	-	-	-
Farmers Branch city, Dallas County	6 274	160	495	767	607	344	751	974	2 176
Farmersville city, Collin County	666	42	96	104	75	70	114	68	97
Farwell city, Parmer County	362	74	81	45	40	49	36	16	21
Fate city, Rockwall County	140	1	16	22	20	11	34	11	25
Fayetteville city, Fayette County	84	26	30	9	6	5	6	2	-
Faysville CDP, Hidalgo County	44	27	17	-	-	-	-	-	-
Ferris city	401	23	73	64	38	51	106	26	20
Dallas County (part)	-	-	-	-	-	-	-	-	-
Ellis County (part)	401	23	73	64	38	51	106	26	20
Fifth Street CDP, Fort Bend County	194	17	45	31	18	6	44	18	15
Flatonia town, Fayette County	244	58	65	26	14	9	44	15	13
Florence city, Williamson County	204	22	40	32	16	15	19	28	32
Floresville city, Wilson County	1 101	235	224	143	70	72	152	92	113
Flowella CDP, Brooks County	50	11	34	5	-	-	-	-	-
Flower Mound town	14 404	7	29	116	259	219	282	521	12 971
Denton County (part)	14 404	7	29	116	259	219	282	521	12 971
Tarrant County (part)	-	-	-	-	-	-	-	-	-
Floydada city, Floyd County	931	223	218	110	138	77	90	44	31
Follett city, Lipscomb County	119	23	29	16	21	7	10	8	5
Forest Hill city, Tarrant County	2 889	75	322	346	260	258	680	601	347
Forney city, Kaufman County	1 356	8	84	148	41	56	180	341	498
Forsan city, Howard County	43	11	21	2	-	6	-	3	-
Fort Bliss CDP, El Paso County	25	15	10	-	-	-	-	-	-
Fort Davis CDP, Jeff Davis County	188	46	61	33	8	10	3	15	12
Fort Hancock CDP, Hudspeth County	233	130	77	13	7	-	3	3	-
Fort Hood CDP	39	15	16	-	-	-	8	-	-
Bell County (part)	22	15	7	-	-	-	-	-	-
Coryell County (part)	17	-	9	-	-	-	8	-	-
Fort Stockton city, Pecos County	1 608	359	235	221	191	150	131	195	126
Fort Worth city	101 595	5 357	12 029	9 920	8 148	7 910	15 614	14 256	28 361
Denton County (part)	10	-	2	-	-	-	8	-	-
Tarrant County (part)	101 585	5 357	12 027	9 920	8 148	7 910	15 606	14 256	28 361
Four Corners CDP, Fort Bend County	535	34	15	14	36	3	30	26	377
Fowlerton CDP, La Salle County	31	15	8	8	-	-	-	-	-
Franklin city, Robertson County	252	43	65	45	24	18	34	12	11
Frankston town, Anderson County	264	49	73	44	27	15	28	19	9
Fredericksburg city, Gillespie County	2 282	408	404	360	142	177	268	234	289
Freeport city, Brazoria County	2 119	262	415	388	244	273	339	114	84
Freer city, Duval County	617	207	161	94	28	50	31	18	28
Fresno CDP, Fort Bend County	1 220	125	105	86	51	37	94	54	668
Friendswood city	7 594	45	108	375	459	310	839	1 167	4 291
Galveston County (part)	5 795	20	31	256	299	245	551	663	3 730
Harris County (part)	1 799	25	77	119	160	65	288	504	561
Friona city, Parmer County	777	121	163	107	114	55	121	49	47
Frisco city	9 377	23	81	144	146	245	201	592	7 945
Collin County (part)	8 299	17	81	144	146	222	195	566	6 928
Denton County (part)	1 078	6	-	-	-	23	6	26	1 017
Fritch city	684	92	154	84	70	38	129	82	35
Hutchinson County (part)	681	92	154	84	70	38	129	79	35
Moore County (part)	3	-	-	-	-	-	-	3	-
Fronton CDP, Starr County	112	52	19	8	10	-	9	14	-
Frost city, Navarro County	145	26	34	35	9	4	19	9	9
Fruitvale city, Van Zandt County	62	15	16	11	5	9	2	2	2
Fulshear city, Fort Bend County	147	11	25	13	2	6	14	9	67
Fulton town, Aransas County	216	21	34	27	10	25	48	14	37
Gainesville city, Cooke County	3 133	362	698	483	316	283	491	205	295
Galena Park city, Harris County	2 126	170	474	247	220	215	527	165	108
Gallatin city, Cherokee County	59	24	11	6	6	2	8	-	2
Galveston city, Galveston County	9 002	659	1 227	1 225	793	804	1 315	939	2 040
Ganado city, Jackson County	431	46	78	68	70	49	54	37	29
Garceno CDP, Starr County	287	146	58	42	16	16	9	-	-
Gardendale CDP, Ector County	192	6	32	25	21	19	23	5	61
Garden Ridge city, Comal County	610	-	19	25	31	49	56	48	382
Garfield CDP, Travis County	203	19	14	16	26	15	27	46	40
Garland city	45 757	796	2 222	3 521	2 845	2 352	6 680	9 534	17 807
Collin County (part)	-	-	-	-	-	-	-	-	-
Dallas County (part)	45 757	796	2 222	3 521	2 845	2 352	6 680	9 534	17 807
Rockwall County (part)	-	-	-	-	-	-	-	-	-
Garrett town, Ellis County	62	1	10	12	2	5	17	8	7
Garrison city, Nacogdoches County	145	31	30	20	13	21	15	12	3
Gary City town, Panola County	50	19	11	2	9	2	4	3	-
Gatesville city, Coryell County	1 439	130	337	173	178	167	254	150	50

Table 28. **Selected Monthly Owner Costs: 2000**—Con.

[Data based on a sample (except Tables 65-68). For information on confidentiality protection, coverage, sampling error, and nonsampling error, see Appendix G. For location of definitions, see "How to Use This Census Report"]

State County Place	Specified owner-occupied housing units	Selected monthly owner costs							
		Less than $200	$200 to $299	$300 to $399	$400 to $499	$500 to $599	$600 to $799	$800 to $999	$1,000 or more
PLACE—Con.									
Georgetown city, Williamson County	6 990	149	338	586	627	417	740	789	3 344
George West city, Live Oak County	572	128	142	80	90	34	32	32	34
Geronimo CDP, Guadalupe County	80	16	-	-	10	4	9	9	32
Gholson city, McLennan County	152	20	25	27	9	11	35	20	5
Giddings city, Lee County	813	111	155	122	35	80	163	73	74
Gilmer city, Upshur County	1 074	101	255	191	99	105	145	95	83
Girard CDP, Kent County	13	9	4	-	-	-	-	-	-
Gladewater city	1 303	175	287	168	89	111	154	157	162
Gregg County (part)	681	94	188	59	53	56	102	92	37
Upshur County (part)	622	81	99	109	36	55	52	65	125
Glenn Heights city	1 329	9	22	48	42	28	123	314	743
Dallas County (part)	881	9	22	39	26	21	94	231	439
Ellis County (part)	448	-	-	9	16	7	29	83	304
Glen Rose city, Somervell County	386	45	72	56	24	31	61	43	54
Godley city, Johnson County	151	2	22	28	12	13	36	23	15
Goldsmith city, Ector County	60	16	14	12	6	4	4	4	-
Goldthwaite city, Mills County	500	110	130	77	53	41	42	24	23
Goliad city, Goliad County	402	64	109	74	23	38	53	19	22
Golinda city	104	18	33	10	2	14	14	11	2
Falls County (part)	93	18	29	9	2	14	14	5	2
McLennan County (part)	11	-	4	1	-	-	-	6	-
Gonzales city, Gonzales County	1 199	182	249	112	199	155	149	34	119
Goodlow city, Navarro County	67	11	15	17	5	8	11	-	-
Goodrich city, Polk County	45	2	13	15	5	2	6	2	-
Gordon city, Palo Pinto County	118	21	34	18	19	14	7	3	2
Goree city, Knox County	79	19	18	18	4	5	9	2	4
Gorman city, Eastland County	288	77	103	25	43	20	13	4	3
Graford city, Palo Pinto County	111	22	30	21	6	11	11	2	8
Graham city, Young County	2 122	306	335	312	314	170	340	201	144
Granbury city, Hood County	1 187	64	74	140	123	86	173	201	326
Grand Acres CDP, Cameron County	43	34	4	3	-	-	2	-	-
Grandfalls town, Ward County	93	21	18	21	15	11	3	4	-
Grand Prairie city	24 065	497	1 532	1 768	1 295	1 364	3 611	4 330	9 668
Dallas County (part)	19 068	481	1 407	1 700	1 180	1 230	3 322	3 477	6 271
Ellis County (part)	-	-	-	-	-	-	-	-	-
Tarrant County (part)	4 997	16	125	68	115	134	289	853	3 397
Grand Saline city, Van Zandt County	628	97	146	108	62	37	119	8	51
Grandview city, Johnson County	279	14	64	42	32	37	39	32	19
Granger city, Williamson County	309	60	73	54	19	22	55	4	22
Granite Shoals city, Burnet County	515	34	93	48	74	66	84	48	68
Granjeno city, Hidalgo County	87	38	27	15	-	7	-	-	-
Grape Creek CDP, Tom Green County	557	47	108	45	56	60	117	75	49
Grapeland city, Houston County	335	54	88	48	45	31	57	7	5
Grapevine city	9 582	41	154	305	216	186	436	605	7 639
Dallas County (part)	-	-	-	-	-	-	-	-	-
Denton County (part)	-	-	-	-	-	-	-	-	-
Tarrant County (part)	9 582	41	154	305	216	186	436	605	7 639
Grays Prairie village, Kaufman County	28	-	3	-	-	2	13	2	8
Greatwood CDP, Fort Bend County	2 103	-	9	-	16	15	71	48	1 944
Green Valley Farms CDP, Cameron County	75	35	15	-	10	-	8	7	-
Greenville city, Hunt County	4 829	303	694	648	567	486	767	679	685
Gregory city, San Patricio County	435	78	127	56	49	44	53	15	13
Grey Forest city, Bexar County	147	16	16	7	10	20	24	15	39
Groesbeck city, Limestone County	748	119	127	112	93	63	111	76	47
Groom town, Carson County	177	39	40	17	24	8	16	12	21
Groves city, Jefferson County	4 738	236	872	839	559	307	817	592	516
Groveton city, Trinity County	205	41	80	28	20	18	9	2	7
Gruver city, Hansford County	287	54	42	50	47	17	34	13	30
Guerra CDP, Jim Hogg County	-	-	-	-	-	-	-	-	-
Gun Barrel City town, Henderson County	1 025	96	196	142	82	82	137	145	145
Gunter city, Grayson County	169	18	31	25	10	7	34	31	13
Gustine town, Comanche County	149	59	28	23	12	11	7	7	2
Hackberry town, Denton County	32	-	6	-	3	5	10	2	6
Hale Center city, Hale County	466	130	107	52	55	40	47	20	15
Hallettsville city, Lavaca County	618	170	181	81	29	41	61	35	20
Hallsburg city, McLennan County	69	13	9	11	2	7	10	9	8
Hallsville city, Harrison County	622	32	81	46	40	48	141	107	127
Haltom City city, Tarrant County	8 026	288	1 186	1 114	513	525	1 589	1 119	1 692
Hamilton city, Hamilton County	821	81	248	164	108	75	99	36	10
Hamlin city	652	119	153	122	88	54	54	38	24
Fisher County (part)	-	-	-	-	-	-	-	-	-
Jones County (part)	652	119	153	122	88	54	54	38	24
Happy town	155	42	38	32	14	18	3	8	-
Randall County (part)	4	-	2	-	-	-	-	2	-
Swisher County (part)	151	42	36	32	14	18	3	6	-
Hardin city, Liberty County	159	15	38	23	27	14	26	8	8
Harker Heights city, Bell County	2 829	65	56	205	119	154	308	383	1 539
Harlingen city, Cameron County	9 669	1 431	1 813	1 087	812	726	1 429	1 062	1 309
Harper CDP, Gillespie County	157	32	48	18	9	15	12	12	11
Hart city, Castro County	211	51	41	17	29	27	19	16	11
Hartley CDP, Hartley County	55	13	14	4	5	6	9	-	4
Haskell city, Haskell County	865	223	196	171	95	48	52	35	45

Table 28. **Selected Monthly Owner Costs: 2000**—Con.

[Data based on a sample (except Tables 65-68). For information on confidentiality protection, coverage, sampling error, and nonsampling error, see Appendix G. For location of definitions, see "How to Use This Census Report"]

State County Place	Specified owner-occupied housing units	Selected monthly owner costs							
		Less than $200	$200 to $299	$300 to $399	$400 to $499	$500 to $599	$600 to $799	$800 to $999	$1,000 or more
PLACE—Con.									
Haslet city	327	2	8	14	19	13	29	10	232
Denton County (part)	-	-	-	-	-	-	-	-	-
Tarrant County (part)	327	2	8	14	19	13	29	10	232
Havana CDP, Hidalgo County	88	58	16	5	5	4	-	-	-
Hawk Cove city, Hunt County	59	7	38	-	-	14	-	-	-
Hawkins city, Wood County	296	35	49	61	35	15	55	24	22
Hawley city, Jones County	153	23	46	17	16	8	30	5	8
Hays city, Hays County	92	-	5	14	3	3	16	21	30
Hearne city, Robertson County	836	75	177	147	74	110	159	39	55
Heath city, Rockwall County	1 179	-	10	52	47	35	128	75	832
Hebbronville CDP, Jim Hogg County	1 012	345	211	124	160	56	64	37	15
Hebron town, Denton County	226	-	-	10	4	5	12	-	195
Hedley city, Donley County	102	31	33	8	4	9	11	2	4
Hedwig Village city, Harris County	513	-	8	14	25	22	55	45	344
Heidelberg CDP, Hidalgo County	304	224	14	14	8	19	18	7	-
Helotes city, Bexar County	1 324	8	42	93	48	55	77	95	906
Hemphill city, Sabine County	215	31	58	39	18	18	26	13	12
Hempstead city, Waller County	601	62	162	68	38	78	31	56	106
Henderson city, Rusk County	2 842	363	631	383	285	259	412	248	261
Henrietta city, Clay County	886	105	160	142	100	100	135	102	42
Hereford city, Deaf Smith County	2 942	352	550	327	366	375	465	249	258
Hermleigh CDP, Scurry County	85	44	19	7	5	4	2	2	2
Hewitt city, McLennan County	2 594	58	94	272	111	120	458	651	830
Hickory Creek town, Denton County	634	9	47	53	25	16	43	77	364
Hico city, Hamilton County	341	57	101	57	41	22	41	14	8
Hidalgo city, Hidalgo County	1 091	91	163	154	185	207	187	58	46
Higgins city, Lipscomb County	143	47	29	28	16	8	6	5	4
Highland Haven city, Burnet County	206	4	18	41	26	19	13	11	74
Highland Park town, Dallas County	2 637	-	6	28	6	51	101	163	2 282
Highlands CDP, Harris County	1 635	52	185	266	157	129	296	266	284
Highland Village city, Denton County	3 622	-	6	42	72	99	103	192	3 108
Hill Country Village city, Bexar County	328	-	-	6	6	13	37	22	244
Hillcrest village, Brazoria County	244	-	10	21	36	29	24	27	97
Hillsboro city, Hill County	1 482	186	321	280	170	100	227	103	95
Hilltop CDP, Frio County	37	7	16	7	7	-	-	-	-
Hilshire Village city, Harris County	267	-	4	13	25	12	26	18	169
Hitchcock city, Galveston County	1 351	85	273	219	111	95	247	189	132
Holiday Lakes town, Brazoria County	175	18	60	30	23	19	14	7	4
Holland town, Bell County	205	36	42	40	16	32	24	11	4
Holliday city, Archer County	369	47	68	60	39	29	55	31	40
Hollywood Park town, Bexar County	855	8	35	96	137	58	46	25	450
Homestead Meadows North CDP, El Paso County	505	23	97	57	56	87	70	25	90
Homestead Meadows South CDP, El Paso County	856	110	204	272	72	93	84	21	-
Hondo city, Medina County	1 174	212	274	127	99	128	155	48	131
Honey Grove city, Fannin County	399	55	94	59	61	32	45	33	20
Hooks city, Bowie County	603	58	133	122	62	55	88	43	42
Horizon City city, El Paso County	1 396	8	106	136	91	100	219	301	435
Horseshoe Bay CDP	1 079	12	45	134	77	111	166	76	458
Burnet County (part)	105	-	-	16	-	14	9	7	59
Llano County (part)	974	12	45	118	77	97	157	69	399
Houston city	295 534	16 339	30 120	29 396	23 273	21 008	44 535	39 881	90 982
Fort Bend County (part)	7 426	63	255	307	275	528	2 273	2 306	1 419
Harris County (part)	288 035	16 276	29 856	29 084	22 998	20 480	42 256	37 571	89 514
Montgomery County (part)	73	-	9	5	-	-	6	4	49
Howardwick city, Donley County	111	12	32	20	9	13	18	3	4
Howe town, Grayson County	517	32	78	69	56	41	94	76	71
Hubbard city, Hill County	348	55	86	58	40	16	44	29	20
Hudson city, Angelina County	551	27	79	102	73	50	115	36	69
Hudson Bend CDP, Travis County	584	30	50	11	41	50	104	10	288
Hudson Oaks city, Parker County	401	3	8	27	27	20	16	39	261
Hughes Springs city	343	66	94	31	44	42	39	23	4
Cass County (part)	343	66	94	31	44	42	39	23	4
Morris County (part)	-	-	-	-	-	-	-	-	-
Humble city, Harris County	1 950	34	131	149	110	99	277	441	709
Hungerford CDP, Wharton County	97	15	34	4	9	20	15	-	-
Hunters Creek Village city, Harris County	1 402	-	7	-	25	79	83	74	1 134
Huntington city, Angelina County	328	27	81	43	16	43	64	34	20
Huntsville city, Walker County	3 421	272	471	521	360	275	383	395	744
Hurst city, Tarrant County	8 950	119	706	971	705	400	1 164	1 218	3 667
Hutchins city, Dallas County	433	32	79	58	65	53	94	27	25
Hutto city, Williamson County	329	10	31	39	13	15	45	48	128
Huxley city, Shelby County	53	5	20	9	8	3	-	3	5
Idalou city, Lubbock County	565	88	106	60	38	64	81	76	52
Impact town, Taylor County	8	6	2	-	-	-	-	-	-
Imperial CDP, Pecos County	101	35	46	12	4	-	4	-	-
Indian Hills CDP, Hidalgo County	294	163	90	22	-	8	11	-	-
Indian Lake town, Cameron County	9	-	-	1	-	-	4	4	-
Industry city, Austin County	61	20	14	-	4	7	6	5	5
Inez CDP, Victoria County	310	31	59	-	27	14	58	66	55
Ingleside city	1 684	57	121	133	151	138	324	483	277
Nueces County (part)	-	-	-	-	-	-	-	-	-
San Patricio County (part)	1 684	57	121	133	151	138	324	483	277

Table 28. **Selected Monthly Owner Costs: 2000**—Con.

[Data based on a sample (except Tables 65-68). For information on confidentiality protection, coverage, sampling error, and nonsampling error, see Appendix G. For location of definitions, see "How to Use This Census Report"]

State County Place	Specified owner-occupied housing units	Selected monthly owner costs							
		Less than $200	$200 to $299	$300 to $399	$400 to $499	$500 to $599	$600 to $799	$800 to $999	$1,000 or more
PLACE—Con.									
Ingleside on the Bay city, San Patricio County	188	-	21	34	6	14	41	15	57
Ingram city, Kerr County	295	36	54	38	35	44	44	27	17
Iowa Colony village, Brazoria County	121	13	14	13	7	7	21	19	27
Iowa Park city, Wichita County	1 660	170	263	263	104	204	346	190	120
Iraan city, Pecos County	233	51	62	19	29	21	35	13	3
Iredell city, Bosque County	101	35	15	21	13	2	10	5	-
Irving city, Dallas County	25 744	433	1 861	2 560	1 601	1 394	3 297	4 632	9 966
Italy town, Ellis County	432	36	67	71	28	37	64	72	57
Itasca city, Hill County	327	41	99	64	28	33	40	10	12
Jacinto City city, Harris County	1 862	149	399	349	201	252	337	97	78
Jacksboro city, Jack County	901	94	199	164	128	75	137	44	60
Jacksonville city, Cherokee County	2 514	275	520	328	247	180	437	194	333
Jamaica Beach city, Galveston County	390	6	4	26	31	31	64	61	167
Jasper city, Jasper County	1 402	160	257	246	180	183	167	94	115
Jayton city, Kent County	142	39	41	18	12	19	11	2	-
Jefferson city, Marion County	409	88	106	65	46	30	35	17	22
Jersey Village city, Harris County	1 652	-	49	51	147	69	180	114	1 042
Jewett city, Leon County	113	16	21	27	9	14	7	10	9
Joaquin city, Shelby County	168	33	47	19	9	23	17	15	5
Johnson City city, Blanco County	242	14	47	34	33	21	32	23	38
Jolly city, Clay County	46	2	12	13	4	2	2	7	4
Jollyville CDP	3 697	-	30	62	76	43	189	329	2 968
Travis County (part)	278	-	-	-	16	10	-	8	244
Williamson County (part)	3 419	-	30	62	60	33	189	321	2 724
Jones Creek village, Brazoria County	517	53	126	68	37	39	81	70	43
Jonestown city, Travis County	379	13	33	30	32	36	61	66	108
Josephine city	115	12	23	20	10	2	11	17	20
Collin County (part)	112	12	23	20	10	2	11	17	17
Hunt County (part)	3	-	-	-	-	-	-	-	3
Joshua city, Johnson County	988	31	61	113	46	128	151	187	271
Jourdanton city, Atascosa County	613	62	166	74	18	45	149	45	54
Junction city, Kimble County	551	102	127	80	54	77	64	26	21
Justin city, Denton County	480	8	39	38	38	36	59	49	213
Karnes City city, Karnes County	576	173	155	73	38	36	51	22	28
Katy city	2 478	17	102	144	114	121	395	511	1 074
Fort Bend County (part)	64	-	20	-	-	9	-	9	26
Harris County (part)	2 217	17	76	138	106	103	366	482	929
Waller County (part)	197	-	6	6	8	9	29	20	119
Kaufman city, Kaufman County	1 336	82	120	218	141	111	251	175	238
K-Bar Ranch CDP, Jim Wells County	52	-	10	9	8	15	10	-	-
Keene city, Johnson County	640	24	98	75	25	50	121	121	126
Keller city, Tarrant County	7 719	30	43	118	201	231	420	844	5 832
Kemah city, Galveston County	458	10	40	41	17	16	50	49	235
Kemp town, Kaufman County	267	9	42	61	33	32	39	26	25
Kempner city, Lampasas County	162	14	15	9	15	2	43	47	17
Kendleton city, Fort Bend County	117	19	33	13	21	10	13	4	4
Kenedy city, Karnes County	682	215	102	83	80	77	78	24	23
Kenefick town, Liberty County	109	10	24	16	9	7	5	15	23
Kennard city, Houston County	57	8	22	5	7	9	-	6	-
Kennedale city, Tarrant County	1 183	77	82	114	70	41	151	127	521
Kerens city, Navarro County	425	43	121	67	55	40	52	26	21
Kermit city, Winkler County	1 500	346	482	161	183	122	108	67	31
Kerrville city, Kerr County	4 593	354	954	531	399	472	602	520	761
Kilgore city	2 617	358	635	287	289	231	314	228	275
Gregg County (part)	1 789	294	381	191	201	176	195	144	207
Rusk County (part)	828	64	254	96	88	55	119	84	68
Killeen city, Bell County	13 344	329	1 063	840	442	603	3 565	4 407	2 095
Kingsbury CDP, Guadalupe County	81	16	9	10	15	-	16	8	7
Kingsland CDP, Llano County	1 081	129	247	165	127	81	194	93	45
Kingsville city, Kleberg County	4 406	534	782	596	397	368	761	444	524
Kirby city, Bexar County	1 944	124	268	218	179	213	468	308	166
Kirbyville city, Jasper County	430	71	124	68	25	41	64	20	17
Kirvin town, Freestone County	16	4	3	-	5	2	2	-	-
Knippa CDP, Uvalde County	111	54	16	11	5	8	11	4	2
Knollwood village, Grayson County	5	-	-	3	2	-	-	-	-
Knox City town, Knox County	323	75	73	57	44	30	21	13	10
Kosse town, Limestone County	105	11	31	11	14	18	15	-	5
Kountze city, Hardin County	363	46	99	52	42	31	50	27	16
Kress city, Swisher County	166	37	57	23	17	12	12	6	2
Krugerville city, Denton County	272	2	15	32	20	16	34	53	100
Krum city, Denton County	539	13	56	41	23	31	86	145	144
Kyle city, Hays County	905	26	66	44	22	33	119	223	372
La Blanca CDP, Hidalgo County	412	166	138	36	11	7	29	9	16
La Casita-Garciasville CDP, Starr County	438	319	71	23	-	-	17	8	-
Lackland AFB CDP, Bexar County	2	2	-	-	-	-	-	-	-
LaCoste city, Medina County	200	37	69	27	11	6	21	8	21
Lacy-Lakeview city, McLennan County	1 041	71	199	78	108	155	283	92	55
Ladonia town, Fannin County	171	39	33	34	12	14	22	6	11
La Feria city, Cameron County	1 110	181	370	136	62	109	138	98	16
La Feria North CDP, Cameron County	18	-	9	-	5	-	-	4	-
Lago CDP, Cameron County	45	22	12	-	11	-	-	-	-
Lago Vista city, Travis County	1 225	17	10	20	139	95	67	164	713
La Grange city, Fayette County	929	229	140	100	68	70	124	108	90
La Grulla city, Starr County	319	204	88	15	7	-	-	3	2
Laguna Heights CDP, Cameron County	147	34	67	6	-	-	30	-	10

Table 28. **Selected Monthly Owner Costs: 2000**—Con.

[Data based on a sample (except Tables 65-68). For information on confidentiality protection, coverage, sampling error, and nonsampling error, see Appendix G. For location of definitions, see "How to Use This Census Report"]

State County Place	Specified owner-occupied housing units	Selected monthly owner costs							
		Less than $200	$200 to $299	$300 to $399	$400 to $499	$500 to $599	$600 to $799	$800 to $999	$1,000 or more
PLACE—Con.									
Laguna Seca CDP, Hidalgo County	30	5	12	4	-	3	5	1	-
Laguna Vista town, Cameron County	338	4	22	24	22	23	54	79	110
La Homa CDP, Hidalgo County	1 618	826	310	162	97	82	86	55	-
La Joya city, Hidalgo County	534	104	181	65	40	25	47	47	25
Lake Bridgeport city, Wise County	78	14	10	6	12	17	11	-	8
Lake Brownwood CDP, Brown County	354	48	98	41	31	53	42	20	21
Lake City town, San Patricio County	107	26	17	15	8	8	18	7	8
Lake Dallas city, Denton County	1 287	14	68	137	40	28	98	191	711
Lakehills CDP, Bandera County	809	76	156	60	88	63	111	91	164
Lake Jackson city, Brazoria County	6 615	163	594	584	422	371	911	873	2 697
Lake Kiowa CDP, Cooke County	734	33	91	122	90	12	106	60	220
Lakeport city, Gregg County	189	17	24	17	33	20	42	15	21
Lakeshore Gardens-Hidden Acres CDP, San Patricio County	154	16	29	39	33	-	7	18	12
Lakeside town, San Patricio County	89	25	25	20	2	6	4	4	3
Lakeside town, Tarrant County	363	4	47	44	37	18	53	53	107
Lakeside City town, Archer County	317	4	29	16	29	22	32	83	102
Lake Tanglewood village, Randall County	332	-	9	34	47	24	31	30	157
Lakeview town, Hall County	32	12	4	10	-	6	-	-	-
Lake View CDP, Val Verde County	-	-	-	-	-	-	-	-	-
Lakeway city, Travis County	2 448	2	19	56	101	152	158	194	1 766
Lakewood Village city, Denton County	108	-	4	2	14	2	9	17	60
Lake Worth city, Tarrant County	1 257	67	248	168	149	115	225	155	130
La Marque city, Galveston County	3 544	137	536	576	341	339	612	531	472
Lamesa city, Dawson County	2 476	506	529	370	415	158	218	157	123
Lampasas city, Lampasas County	1 468	157	279	152	218	155	307	149	51
Lancaster city, Dallas County	5 647	88	520	425	390	294	836	1 196	1 898
La Paloma CDP, Cameron County	75	36	39	-	-	-	-	-	-
La Paloma-Lost Creek CDP, Nueces County	35	-	4	9	6	11	2	-	3
La Porte city, Harris County	7 627	68	339	476	367	366	1 194	1 984	2 833
La Presa CDP, Webb County	82	35	38	-	9	-	-	-	-
La Pryor CDP, Zavala County	292	177	61	21	17	6	3	4	3
La Puerta CDP, Starr County	356	223	85	17	13	9	-	9	-
Laredo city, Webb County	23 397	2 163	3 501	2 466	1 749	1 530	3 014	3 735	5 239
Laredo Ranchettes CDP, Webb County	212	129	44	19	-	-	10	10	-
Larga Vista CDP, Webb County	96	14	18	-	-	17	37	10	-
La Rosita CDP, Starr County	323	169	65	40	20	21	-	-	8
Lasana CDP, Cameron County	16	-	13	-	3	-	-	-	-
Lasara CDP, Willacy County	185	74	41	23	19	6	13	5	4
Las Colonias CDP, Zavala County	9	-	-	-	-	-	-	9	-
Las Lomas CDP, Starr County	436	260	149	9	-	8	10	-	-
Las Lomitas CDP, Jim Hogg County	11	-	-	5	-	6	-	-	-
Las Palmas-Juarez CDP, Cameron County	293	129	86	7	34	7	15	15	-
Las Quintas Fronterizas CDP, Maverick County	233	167	49	-	-	-	-	17	-
Latexo city, Houston County	62	14	17	6	12	6	5	-	2
Laughlin AFB CDP, Val Verde County	10	-	-	-	10	-	-	-	-
Laureles CDP, Cameron County	520	221	156	13	31	28	57	14	-
La Vernia city, Wilson County	226	24	34	25	24	13	50	32	24
La Victoria CDP, Starr County	370	221	72	33	20	-	24	-	-
La Villa city, Hidalgo County	258	119	63	24	17	17	16	2	-
Lavon town, Collin County	112	4	8	9	4	4	9	23	51
La Ward city, Jackson County	37	9	11	10	4	3	-	-	-
Lawn town, Taylor County	89	38	23	11	3	5	5	2	2
League City city	11 704	56	206	430	389	477	1 057	1 900	7 189
Galveston County (part)	11 659	56	197	430	389	477	1 057	1 900	7 153
Harris County (part)	45	-	9	-	-	-	-	-	36
Leakey city, Real County	96	44	20	12	8	-	4	8	-
Leander city	1 969	6	10	55	54	68	213	538	1 025
Travis County (part)	-	-	-	-	-	-	-	-	-
Williamson County (part)	1 969	6	10	55	54	68	213	538	1 025
Leary city, Bowie County	80	25	17	8	5	6	14	5	-
Lefors town, Gray County	171	65	45	16	8	5	25	4	3
Leona city, Leon County	41	3	16	3	5	10	4	-	-
Leonard city, Fannin County	396	37	61	53	39	37	68	46	55
Leon Valley city, Bexar County	2 349	69	190	254	196	94	338	447	761
Leroy city, McLennan County	75	9	10	13	4	8	12	11	8
Levelland city, Hockley County	2 958	552	412	405	276	290	507	286	230
Lewisville city	14 054	75	329	370	486	496	1 010	1 892	9 396
Dallas County (part)	-	-	-	-	-	-	-	-	-
Denton County (part)	14 054	75	329	370	486	496	1 010	1 892	9 396
Lexington town, Lee County	209	43	33	40	16	10	40	9	18
Liberty city, Liberty County	1 487	96	221	234	172	142	253	164	205
Liberty City CDP, Gregg County	438	38	86	79	13	40	88	52	42
Liberty Hill city, Williamson County	204	40	21	18	6	6	52	32	29
Lincoln Park town, Denton County	-	-	-	-	-	-	-	-	-
Lindale town, Smith County	679	63	80	99	62	55	138	76	106
Linden city, Cass County	483	66	148	88	29	25	69	37	21
Lindsay town, Cooke County	221	20	33	37	17	9	28	21	56
Lindsay CDP, Reeves County	68	34	23	4	-	-	-	-	7
Lipan city, Hood County	112	22	32	15	4	-	22	9	8
Lipscomb CDP, Lipscomb County	13	-	5	2	3	3	-	-	-
Little Elm town, Denton County	661	5	21	38	24	23	55	87	408
Littlefield city, Lamb County	1 615	419	365	276	149	132	154	69	51
Little River-Academy city, Bell County	385	35	81	42	32	37	80	53	25
Live Oak city, Bexar County	2 375	62	209	167	122	163	505	696	451
Liverpool city, Brazoria County	86	4	17	20	2	10	9	17	7

Table 28. **Selected Monthly Owner Costs: 2000**—Con.

[Data based on a sample (except Tables 65-68). For information on confidentiality protection, coverage, sampling error, and nonsampling error, see Appendix G.
For location of definitions, see "How to Use This Census Report"]

State County Place	Specified owner-occupied housing units	Selected monthly owner costs							
		Less than $200	$200 to $299	$300 to $399	$400 to $499	$500 to $599	$600 to $799	$800 to $999	$1,000 or more
PLACE—Con.									
Livingston town, Polk County	941	19	106	133	118	125	214	83	143
Llano city, Llano County	703	137	85	99	85	77	115	62	43
Llano Grande CDP, Hidalgo County	499	287	106	33	5	27	15	6	20
Lockhart city, Caldwell County	1 808	95	329	306	153	198	196	235	296
Lockney town, Floyd County	448	94	107	49	50	43	43	33	29
Log Cabin city, Henderson County	47	8	22	9	-	8	-	-	-
Lolita CDP, Jackson County	98	38	5	-	5	21	6	11	12
Loma Linda East CDP, Jim Wells County	10	-	-	-	10	-	-	-	-
Lometa city, Lampasas County	147	24	58	18	12	7	12	11	5
Lone Oak town, Hunt County	87	10	13	15	10	15	15	6	3
Lone Star city, Morris County	355	32	102	82	56	32	23	15	13
Longview city	15 134	1 451	2 553	1 768	1 333	1 292	2 104	1 911	2 722
Gregg County (part)	14 739	1 429	2 498	1 724	1 286	1 258	2 022	1 875	2 647
Harrison County (part)	395	22	55	44	47	34	82	36	75
Lopeno CDP, Zapata County	43	7	14	6	9	-	-	-	7
Lopezville CDP, Hidalgo County	519	190	160	72	44	28	10	15	-
Loraine town, Mitchell County	185	76	51	21	16	7	10	-	4
Lorena city, McLennan County	361	14	34	38	15	14	80	88	78
Lorenzo city, Crosby County	300	55	76	38	42	25	45	7	12
Los Alvarez CDP, Starr County	281	79	112	47	19	-	13	11	-
Los Angeles Subdivision CDP, Willacy County	10	5	5	-	-	-	-	-	-
Los Ebanos CDP, Hidalgo County	99	49	38	-	7	5	-	-	-
Los Fresnos city, Cameron County	886	54	204	70	95	140	171	83	69
Los Indios town, Cameron County	201	82	60	28	10	9	10	2	-
Lost Creek CDP, Travis County	1 358	-	8	15	34	40	105	15	1 141
Los Villareales CDP, Starr County	88	57	-	12	9	-	-	-	10
Los Ybanez city, Dawson County	1	-	1	-	-	-	-	-	-
Lott city, Falls County	176	57	54	13	9	17	11	7	8
Louise CDP, Wharton County	204	40	44	26	14	20	36	12	12
Lovelady city, Houston County	141	18	52	35	3	9	8	5	11
Lowry Crossing city, Collin County	350	6	11	12	19	9	33	58	202
Lozano CDP, Cameron County	87	32	15	6	7	8	19	-	-
Lubbock city, Lubbock County	39 881	3 256	5 484	3 871	3 331	3 653	7 131	5 662	7 493
Lucas city, Collin County	768	5	14	17	27	34	53	55	563
Lueders city	95	19	36	10	18	6	4	-	2
Jones County (part)	95	19	36	10	18	6	4	-	2
Shackelford County (part)	-	-	-	-	-	-	-	-	-
Lufkin city, Angelina County	6 598	619	1 073	939	631	615	965	673	1 083
Luling city, Caldwell County	956	137	165	180	129	90	120	66	69
Lumberton city, Hardin County	1 785	74	237	255	140	90	178	291	520
Lyford city, Willacy County	411	147	87	49	62	18	27	13	8
Lyford South CDP, Willacy County	46	13	14	-	19	-	-	-	-
Lytle city	471	68	76	54	52	36	67	46	72
Atascosa County (part)	391	52	66	49	47	33	57	39	48
Bexar County (part)	-	-	-	-	-	-	-	-	-
Medina County (part)	80	16	10	5	5	3	10	7	24
Mabank town	370	29	84	66	39	21	49	62	20
Henderson County (part)	53	9	15	4	-	6	5	14	-
Kaufman County (part)	317	20	69	62	39	15	44	48	20
McAllen city, Hidalgo County	17 820	1 497	2 420	1 858	1 366	1 253	2 554	2 610	4 262
McCamey city, Upton County	435	142	127	30	38	18	50	17	13
McGregor city	1 030	100	367	90	84	143	113	101	32
Coryell County (part)	-	-	-	-	-	-	-	-	-
McLennan County (part)	1 030	100	367	90	84	143	113	101	32
McKinney city, Collin County	12 207	197	486	404	362	304	754	870	8 830
McLean town, Gray County	262	114	74	29	19	10	14	-	2
McLendon-Chisholm city, Rockwall County	262	2	9	6	21	26	25	14	159
McQueeney CDP, Guadalupe County	450	56	46	51	48	26	83	28	112
Madisonville city, Madison County	735	127	125	112	103	75	116	56	21
Magnolia city, Montgomery County	262	17	15	24	32	10	28	48	88
Malakoff city, Henderson County	384	34	97	66	53	27	59	24	24
Malone town, Hill County	70	21	11	18	8	6	2	4	-
Manor city, Travis County	196	23	31	46	9	24	28	20	15
Mansfield city	7 117	37	136	301	246	219	603	1 027	4 548
Ellis County (part)	49	-	13	-	12	-	11	13	-
Johnson County (part)	11	-	-	-	-	11	-	-	-
Tarrant County (part)	7 057	37	123	301	234	208	592	1 014	4 548
Manvel city, Brazoria County	573	26	50	79	39	73	25	86	195
Marathon CDP, Brewster County	107	26	41	9	17	-	10	-	4
Marble Falls city, Burnet County	840	49	165	110	37	38	163	74	204
Marfa city, Presidio County	497	141	133	66	33	30	39	37	18
Marietta town, Cass County	46	21	18	7	-	-	-	-	-
Marion city, Guadalupe County	245	19	40	32	30	45	48	28	3
Markham CDP, Matagorda County	243	73	54	45	21	21	9	20	-
Marlin city, Falls County	1 309	274	286	196	183	137	127	73	33
Marquez city, Leon County	62	18	12	15	8	2	7	-	-
Marshall city, Harrison County	5 087	769	1 191	686	522	439	625	365	490
Marshall Creek town, Denton County	7	-	2	2	-	-	-	-	3
Mart city	518	115	134	71	52	43	54	32	17
Limestone County (part)	-	-	-	-	-	-	-	-	-
McLennan County (part)	518	115	134	71	52	43	54	32	17

Table 28. **Selected Monthly Owner Costs: 2000**—Con.

[Data based on a sample (except Tables 65-68). For information on confidentiality protection, coverage, sampling error, and nonsampling error, see Appendix G. For location of definitions, see "How to Use This Census Report"]

State County Place	Specified owner-occupied housing units	Selected monthly owner costs							
		Less than $200	$200 to $299	$300 to $399	$400 to $499	$500 to $599	$600 to $799	$800 to $999	$1,000 or more
PLACE—Con.									
Martindale city, Caldwell County	165	36	41	16	9	11	11	17	24
Mason city, Mason County	604	123	171	78	84	39	46	33	30
Matador town, Motley County	221	71	58	40	26	12	4	7	3
Mathis city, San Patricio County	875	221	289	100	64	83	77	15	26
Maud city, Bowie County	241	43	73	44	23	16	25	11	6
Mauriceville CDP, Orange County	540	35	89	77	15	34	46	108	136
Maypearl city, Ellis County	144	3	11	16	24	15	20	17	38
Meadow town, Terry County	146	56	21	19	7	12	15	9	7
Meadowlakes city, Burnet County	509	2	37	64	83	46	57	44	176
Meadows Place city, Fort Bend County	1 458	5	19	35	121	40	106	288	844
Medina CDP, Zapata County	382	81	96	42	36	68	28	17	14
Megargel town, Archer County	59	8	19	12	9	2	9	-	-
Melissa city, Collin County	299	6	27	17	15	21	28	30	155
Melvin town, McCulloch County	61	30	14	10	3	-	4	-	-
Memphis city, Hall County	700	169	209	118	76	25	84	19	-
Menard city, Menard County	389	136	90	67	17	24	39	10	6
Mercedes city, Hidalgo County	2 009	461	513	247	152	114	272	114	136
Meridian city, Bosque County	315	44	49	51	33	35	31	35	37
Merkel town, Taylor County	558	133	89	113	72	29	69	29	24
Mertens town, Hill County	49	5	15	9	5	2	7	6	-
Mertzon city, Irion County	183	32	54	30	8	6	23	16	14
Mesquite city	27 777	354	1 604	2 129	1 635	1 463	3 565	5 300	11 727
Dallas County (part)	27 777	354	1 604	2 129	1 635	1 463	3 565	5 300	11 727
Kaufman County (part)	-	-	-	-	-	-	-	-	-
Mexia city, Limestone County	1 310	237	371	129	164	111	186	80	32
Miami city, Roberts County	185	23	50	20	20	26	27	16	3
Midland city	22 014	1 084	2 259	2 136	2 191	1 862	3 477	3 013	5 992
Martin County (part)	-	-	-	-	-	-	-	-	-
Midland County (part)	22 014	1 084	2 259	2 136	2 191	1 862	3 477	3 013	5 992
Midlothian city, Ellis County	1 642	50	136	152	131	70	229	271	603
Midway city, Madison County	64	25	13	12	-	-	7	7	-
Midway North CDP, Hidalgo County	521	257	99	61	29	31	25	19	-
Midway South CDP, Hidalgo County	265	168	51	9	12	13	12	-	-
Mila Doce CDP, Hidalgo County	713	419	146	66	24	45	7	-	6
Milam CDP, Sabine County	277	54	72	50	21	32	12	18	18
Milano city, Milam County	55	12	19	8	4	3	7	-	2
Mildred town, Navarro County	64	5	3	5	6	10	20	11	4
Miles city, Runnels County	183	31	40	25	22	24	22	14	5
Milford town, Ellis County	165	25	31	20	19	29	24	14	3
Miller's Cove town, Titus County	-	-	-	-	-	-	-	-	-
Millican town, Brazos County	48	22	10	-	-	7	-	9	-
Millsap town, Parker County	85	7	11	14	11	12	23	2	5
Mineola city, Wood County	1 060	94	259	194	71	131	182	81	48
Mineral Wells city	3 062	411	639	391	309	362	422	307	221
Palo Pinto County (part)	3 059	411	639	388	309	362	422	307	221
Parker County (part)	3	-	-	3	-	-	-	-	-
Mingus city, Palo Pinto County	62	9	11	18	3	7	6	5	3
Mirando City CDP, Webb County	97	23	24	19	12	3	5	8	3
Mission city, Hidalgo County	8 397	1 144	1 720	930	499	593	1 237	824	1 450
Mission Bend CDP	7 448	26	114	222	207	238	1 091	2 114	3 436
Fort Bend County (part)	4 670	26	80	147	74	138	676	1 364	2 165
Harris County (part)	2 778	-	34	75	133	100	415	750	1 271
Missouri City city	15 068	41	160	391	385	343	1 792	2 318	9 638
Fort Bend County (part)	13 418	41	120	306	297	319	1 492	2 034	8 809
Harris County (part)	1 650	-	40	85	88	24	300	284	829
Mobeetie city, Wheeler County	22	6	12	-	2	2	-	-	-
Mobile City city, Rockwall County	-	-	-	-	-	-	-	-	-
Monahans city	1 647	321	409	241	164	132	204	98	78
Ward County (part)	1 647	321	409	241	164	132	204	98	78
Winkler County (part)	-	-	-	-	-	-	-	-	-
Mont Belvieu city	514	27	15	56	17	20	72	106	201
Chambers County (part)	514	27	15	56	17	20	72	106	201
Liberty County (part)	-	-	-	-	-	-	-	-	-
Monte Alto CDP, Hidalgo County	266	150	56	23	12	3	11	11	-
Montgomery city, Montgomery County	85	8	17	12	14	9	3	7	15
Moody city, McLennan County	300	23	86	56	32	23	52	24	4
Moore CDP, Frio County	109	22	23	7	12	12	28	5	-
Moore Station city, Henderson County	37	9	8	6	5	2	4	3	-
Morales-Sanchez CDP, Zapata County	8	-	-	-	-	-	8	-	-
Moran city, Shackelford County	69	18	25	8	6	4	4	-	4
Morgan city, Bosque County	87	25	25	16	11	-	10	-	-
Morgan Farm Area CDP, San Patricio County	50	12	3	11	10	7	-	-	7
Morgan's Point city, Harris County	81	-	11	4	6	2	13	12	33
Morgan's Point Resort city, Bell County	823	17	91	56	46	36	141	209	227
Morning Glory CDP, El Paso County	88	20	29	6	4	-	29	-	-
Morse CDP, Hansford County	38	10	2	6	10	2	8	-	-
Morton city, Cochran County	459	137	143	68	39	41	27	4	-
Moulton town, Lavaca County	240	77	41	34	19	24	22	20	3
Mountain City city, Hays County	190	-	-	6	12	-	6	7	159
Mount Calm city, Hill County	74	12	25	12	7	2	14	-	2
Mount Enterprise city, Rusk County	113	31	25	13	16	9	7	4	8
Mount Pleasant city, Titus County	2 614	261	474	352	273	224	433	290	307

Table 28. **Selected Monthly Owner Costs: 2000**—Con.

[Data based on a sample (except Tables 65-68). For information on confidentiality protection, coverage, sampling error, and nonsampling error, see Appendix G.
For location of definitions, see "How to Use This Census Report"]

State County Place	Specified owner-occupied housing units	Selected monthly owner costs							
		Less than $200	$200 to $299	$300 to $399	$400 to $499	$500 to $599	$600 to $799	$800 to $999	$1,000 or more
PLACE—Con.									
Mount Vernon town, Franklin County	531	58	138	105	65	41	50	46	28
Muenster city, Cooke County	404	22	85	86	42	19	57	44	49
Muleshoe city, Bailey County	1 032	221	204	206	203	40	62	47	49
Mullin town, Mills County	52	23	10	11	2	3	3	-	-
Munday city, Knox County	388	74	107	76	49	24	42	10	6
Muniz CDP, Hidalgo County	129	61	47	12	9	-	-	-	-
Murchison city, Henderson County	120	9	32	22	7	13	30	4	3
Murphy city, Collin County	935	4	5	11	27	37	52	31	768
Mustang town, Navarro County	-	-	-	-	-	-	-	-	-
Mustang Ridge city	93	-	20	15	12	2	12	22	10
Bastrop County (part)	-	-	-	-	-	-	-	-	-
Caldwell County (part)	36	-	9	9	4	-	3	9	2
Travis County (part)	57	-	11	6	8	2	9	13	8
Nacogdoches city, Nacogdoches County	4 237	422	752	565	456	306	616	495	625
Naples city, Morris County	358	65	101	51	32	23	57	14	15
Nash city, Bowie County	445	44	118	46	37	50	104	19	27
Nassau Bay city, Harris County	1 101	8	23	39	88	82	110	109	642
Natalia city, Medina County	245	56	70	35	18	24	21	12	9
Navarro town, Navarro County	35	10	5	5	-	9	3	3	-
Navasota city, Grimes County	1 073	142	239	201	105	139	129	52	66
Nazareth city, Castro County	75	2	15	11	6	9	16	8	8
Nederland city, Jefferson County	4 730	275	870	667	529	323	749	618	699
Needville city, Fort Bend County	600	33	100	91	51	49	102	105	69
Nesbitt town, Harrison County	48	8	9	8	2	6	11	-	4
Nevada city, Collin County	120	10	32	21	16	2	19	8	12
Newark city	121	10	17	15	19	5	14	19	22
Tarrant County (part)	-	-	-	-	-	-	-	-	-
Wise County (part)	121	10	17	15	19	5	14	19	22
New Berlin city, Guadalupe County	42	4	9	6	-	-	4	8	11
New Boston city, Bowie County	1 074	121	328	142	101	65	217	30	70
New Braunfels city	7 349	711	1 195	672	501	510	955	963	1 842
Comal County (part)	7 124	694	1 170	663	484	510	917	920	1 766
Guadalupe County (part)	225	17	25	9	17	-	38	43	76
Newcastle city, Young County	119	34	41	19	11	5	7	2	-
New Chapel Hill city, Smith County	131	16	18	14	13	13	24	22	11
New Deal town, Lubbock County	87	18	17	18	3	4	6	14	7
New Fairview city, Wise County	35	3	-	6	2	3	4	8	9
New Falcon CDP, Zapata County	57	26	17	-	8	-	-	-	6
New Home city, Lynn County	58	7	10	9	10	-	7	7	8
New Hope town, Collin County	166	5	10	14	6	19	10	20	82
New London city, Rusk County	199	38	54	30	20	16	24	13	4
New Summerfield city, Cherokee County	96	21	19	11	15	13	15	-	2
New Territory CDP, Fort Bend County	3 339	-	-	10	13	52	48	82	3 134
Newton city, Newton County	345	75	71	74	32	29	27	25	12
New Waverly city, Walker County	165	16	56	35	26	6	12	5	9
Neylandville town, Hunt County	19	6	-	5	4	-	-	2	2
Niederwald town	48	-	5	2	4	2	10	18	7
Caldwell County (part)	15	-	3	2	2	-	5	3	-
Hays County (part)	33	-	2	-	2	2	5	15	7
Nixon city	317	92	86	52	20	26	30	6	5
Gonzales County (part)	317	92	86	52	20	26	30	6	5
Wilson County (part)	-	-	-	-	-	-	-	-	-
Nocona city, Montague County	788	122	157	177	101	45	100	59	27
Nolanville city, Bell County	224	9	24	20	19	24	65	45	18
Nome city, Jefferson County	110	30	26	7	13	7	15	4	8
Noonday city, Smith County	133	10	16	9	7	10	12	21	48
Nordheim city, DeWitt County	98	25	43	20	3	3	2	-	2
Normangee town	126	24	37	22	9	15	11	4	4
Leon County (part)	113	22	33	22	6	15	7	4	4
Madison County (part)	13	2	4	-	3	-	4	-	-
Normanna CDP, Bee County	25	13	4	3	2	-	3	-	-
North Alamo CDP, Hidalgo County	226	64	55	61	8	-	25	-	13
North Cleveland city, Liberty County	43	14	13	12	2	-	-	2	-
Northcliff CDP, Guadalupe County	545	9	55	48	41	25	73	112	182
North Escobares CDP, Starr County	249	162	46	35	-	-	-	6	-
Northlake town, Denton County	50	-	6	4	5	3	2	-	30
North Pearsall CDP, Frio County	62	6	14	6	5	13	10	8	-
North Richland Hills city, Tarrant County	13 078	88	598	799	812	600	1 296	2 053	6 832
North San Pedro CDP, Nueces County	178	96	57	8	-	4	13	-	-
Novice city, Coleman County	40	10	20	8	-	-	-	2	-
Nurillo CDP, Hidalgo County	681	158	122	124	49	39	63	55	71
Oak Grove town, Kaufman County	189	2	18	32	13	2	15	56	51
Oakhurst city, San Jacinto County	52	12	17	3	2	5	5	5	3
Oak Leaf town, Ellis County	358	-	2	23	16	21	27	25	244
Oak Point city, Denton County	507	2	13	18	9	22	61	76	306
Oak Ridge town, Cooke County	8	1	-	3	-	3	-	1	-
Oak Ridge town, Kaufman County	74	-	7	13	9	8	12	14	11
Oak Ridge North city, Montgomery County	882	3	27	40	40	75	109	122	466
Oak Trail Shores CDP, Hood County	203	37	59	18	23	7	59	-	-
Oak Valley town, Navarro County	56	2	11	13	2	7	9	4	8
Oakwood town	107	3	35	25	13	16	6	9	-
Freestone County (part)	-	-	-	-	-	-	-	-	-
Leon County (part)	107	3	35	25	13	16	6	9	-

Table 28. **Selected Monthly Owner Costs: 2000**—Con.

[Data based on a sample (except Tables 65-68). For information on confidentiality protection, coverage, sampling error, and nonsampling error, see Appendix G. For location of definitions, see "How to Use This Census Report"]

State County Place	Specified owner-occupied housing units	Selected monthly owner costs							
		Less than $200	$200 to $299	$300 to $399	$400 to $499	$500 to $599	$600 to $799	$800 to $999	$1,000 or more
PLACE—Con.									
O'Brien city, Haskell County	40	14	12	1	3	8	-	2	-
Odem city, San Patricio County	503	59	127	58	57	37	67	47	51
Odessa city	19 897	2 825	3 309	2 381	1 920	1 918	3 046	2 068	2 430
Ector County (part)	19 594	2 825	3 309	2 375	1 914	1 913	3 034	2 049	2 175
Midland County (part)	303	-	-	6	6	5	12	19	255
O'Donnell city	259	107	69	35	14	4	22	2	6
Dawson County (part)	39	6	19	-	-	-	9	2	3
Lynn County (part)	220	101	50	35	14	4	13	-	3
Oglesby city, Coryell County	111	19	23	13	15	23	13	2	3
Oilton CDP, Webb County	57	33	18	-	3	-	3	-	-
Old River-Winfree city, Chambers County	215	18	22	34	18	12	17	43	51
Olivarez CDP, Hidalgo County	352	109	121	45	21	-	44	12	-
Olmito CDP, Cameron County	162	96	35	13	4	-	7	7	-
Olmos Park city, Bexar County	687	-	16	5	22	36	46	43	519
Olney city, Young County	793	168	214	109	68	88	81	36	29
Olton city, Lamb County	494	132	126	79	57	35	45	4	16
Omaha city, Morris County	254	50	72	46	29	18	25	11	3
Onalaska city, Polk County	268	24	59	37	34	24	43	23	24
Onion Creek CDP, Travis County	889	-	53	86	63	35	65	60	527
Opdyke West town, Hockley County	2	-	2	-	-	-	-	-	-
Orange city, Orange County	3 894	473	818	501	389	307	522	359	525
Orange Grove city, Jim Wells County	287	48	65	51	36	24	26	23	14
Orchard city, Fort Bend County	83	4	19	13	3	14	13	4	13
Ore City city, Upshur County	190	30	61	27	11	25	23	8	5
Overton city	551	75	139	70	51	47	119	38	12
Rusk County (part)	509	71	118	65	51	47	110	38	9
Smith County (part)	42	4	21	5	-	-	9	-	3
Ovilla city	1 038	17	17	31	70	100	87	62	654
Dallas County (part)	68	-	-	5	13	14	5	-	31
Ellis County (part)	970	17	17	26	57	86	82	62	623
Owl Ranch-Amargosa CDP, Jim Wells County	92	37	41	8	-	-	6	-	-
Oyster Creek city, Brazoria County	169	29	32	15	6	18	37	19	13
Ozona CDP, Crockett County	704	117	175	93	77	43	104	35	60
Paducah town, Cottle County	426	142	118	48	44	29	23	11	11
Paint Rock town, Concho County	72	18	8	9	5	18	8	4	2
Palacios city, Matagorda County	881	159	178	89	70	66	117	106	96
Palestine city, Anderson County	3 751	243	639	603	412	347	691	384	432
Palisades village, Randall County	80	12	20	4	7	8	13	10	6
Palmer town, Ellis County	323	8	40	46	35	38	93	44	19
Palmhurst city, Hidalgo County	854	194	126	77	78	26	70	53	230
Palm Valley city, Cameron County	485	7	46	50	65	44	68	41	164
Palmview city, Hidalgo County	590	114	63	89	88	18	62	78	78
Palmview South CDP, Hidalgo County	972	377	223	98	71	37	84	18	64
Pampa city, Gray County	5 160	1 106	1 107	714	539	553	542	272	327
Panhandle town, Carson County	720	125	136	84	104	73	83	72	43
Panorama Village city, Montgomery County	783	6	54	116	88	68	96	103	252
Pantego town, Tarrant County	722	8	58	85	83	32	70	117	269
Paradise city, Wise County	90	12	24	9	4	13	6	14	8
Paris city, Lamar County	5 187	563	994	842	461	436	887	550	454
Parker city, Collin County	397	-	2	4	20	11	40	29	291
Pasadena city, Harris County	23 391	619	2 413	2 737	2 074	1 772	3 986	3 913	5 877
Pattison city, Waller County	72	-	10	15	7	6	16	11	7
Patton Village city, Montgomery County	198	30	53	26	24	30	15	12	8
Pawnee CDP, Bee County	55	27	12	4	4	-	8	-	-
Payne Springs town, Henderson County	174	28	45	19	22	18	18	14	10
Pearland city	9 143	83	240	582	534	475	662	1 178	5 389
Brazoria County (part)	8 539	83	240	574	502	425	597	1 118	5 000
Fort Bend County (part)	-	-	-	-	-	-	-	-	-
Harris County (part)	604	-	-	8	32	50	65	60	389
Pearsall city, Frio County	1 194	289	328	166	99	56	143	89	24
Pecan Acres CDP	443	23	39	65	32	16	41	55	172
Tarrant County (part)	82	-	-	20	-	6	5	-	51
Wise County (part)	361	23	39	45	32	10	36	55	121
Pecan Gap city	60	8	5	11	10	8	8	6	4
Delta County (part)	59	8	5	11	10	8	8	5	4
Fannin County (part)	1	-	-	-	-	-	-	1	-
Pecan Grove CDP, Fort Bend County	3 663	-	16	47	119	59	229	441	2 752
Pecan Hill city, Ellis County	142	3	4	13	6	7	19	36	54
Pecan Plantation CDP, Hood County	1 400	-	18	112	129	82	162	147	750
Pecos city, Reeves County	2 198	591	591	274	225	177	238	69	33
Pelican Bay city, Tarrant County	47	-	-	11	6	-	23	5	2
Penelope town, Hill County	50	7	16	6	10	7	4	-	-
Penitas city, Hidalgo County	231	92	60	32	12	4	22	7	2
Pernitas Point village	91	12	27	14	7	5	9	9	8
Jim Wells County (part)	29	2	6	3	-	5	6	2	5
Live Oak County (part)	62	10	21	11	7	-	3	7	3
Perryton city, Ochiltree County	1 737	233	386	236	162	146	269	144	161
Petersburg city, Hale County	302	88	76	42	30	23	23	17	3
Petrolia city, Clay County	185	44	60	18	20	14	17	6	6
Petronila city, Nueces County	12	3	-	4	-	-	-	-	5
Pettus CDP, Bee County	122	35	32	12	4	12	14	6	7

Table 28. **Selected Monthly Owner Costs: 2000**—Con.

[Data based on a sample (except Tables 65-68). For information on confidentiality protection, coverage, sampling error, and nonsampling error, see Appendix G. For location of definitions, see "How to Use This Census Report"]

State County Place	Specified owner-occupied housing units	Selected monthly owner costs: Less than $200	$200 to $299	$300 to $399	$400 to $499	$500 to $599	$600 to $799	$800 to $999	$1,000 or more
PLACE—Con.									
Pflugerville city	4 144	32	30	71	105	118	193	377	3 218
Travis County (part)	4 144	32	30	71	105	118	193	377	3 218
Williamson County (part)	-	-	-	-	-	-	-	-	-
Pharr city, Hidalgo County	6 503	1 361	1 808	932	392	449	817	341	403
Pilot Point city, Denton County	770	35	94	96	74	59	124	125	163
Pine Forest city, Orange County	126	25	15	17	14	13	12	19	11
Pinehurst CDP, Montgomery County	667	33	54	85	42	27	79	82	265
Pinehurst city, Orange County	489	41	131	63	36	39	47	55	77
Pine Island town, Waller County	111	18	13	14	11	9	13	16	17
Pineland city, Sabine County	191	45	59	19	9	20	19	18	2
Pinewood Estates CDP, Hardin County	500	12	25	90	31	13	51	51	227
Piney Point Village city, Harris County	1 074	10	5	-	11	26	30	51	941
Pittsburg city, Camp County	861	81	211	144	113	83	92	88	49
Plains town, Yoakum County	310	51	71	18	56	38	38	16	22
Plainview city, Hale County	4 425	628	815	572	469	378	745	453	365
Plano city	53 260	122	362	1 131	1 459	1 509	2 520	3 801	42 356
Collin County (part)	52 429	122	362	1 131	1 459	1 501	2 517	3 764	41 573
Denton County (part)	831	-	-	-	-	8	3	37	783
Pleak village, Fort Bend County	196	13	24	31	3	14	20	35	56
Pleasanton city, Atascosa County	1 585	255	270	213	104	147	247	178	171
Pleasant Valley town, Wichita County	102	5	24	11	6	8	12	27	9
Plum Grove city, Liberty County	150	14	23	16	3	6	31	42	15
Point city, Rains County	130	17	34	19	30	4	18	6	2
Point Blank city, San Jacinto County	202	28	46	39	16	24	23	10	16
Point Comfort city, Calhoun County	160	49	30	16	11	16	30	3	5
Ponder town, Denton County	143	15	15	15	8	2	14	23	51
Port Aransas city, Nueces County	653	28	69	59	55	51	104	81	206
Port Arthur city	12 747	2 226	3 253	2 137	1 234	1 071	1 383	687	756
Jefferson County (part)	12 747	2 226	3 253	2 137	1 234	1 071	1 383	687	756
Orange County (part)	-	-	-	-	-	-	-	-	-
Porter Heights CDP, Montgomery County	248	31	16	8	24	36	61	55	17
Port Isabel city, Cameron County	645	106	192	74	59	79	18	30	87
Portland city	3 063	37	129	299	276	179	339	499	1 305
Nueces County (part)	-	-	-	-	-	-	-	-	-
San Patricio County (part)	3 063	37	129	299	276	179	339	499	1 305
Port Lavaca city, Calhoun County	2 256	247	429	423	257	148	277	242	233
Port Mansfield CDP, Willacy County	124	17	34	44	10	-	11	8	-
Port Neches city, Jefferson County	3 843	163	682	584	518	270	529	397	700
Post city, Garza County	723	184	143	116	84	58	57	73	8
Post Oak Bend City town, Kaufman County	78	1	6	8	12	6	7	9	29
Poteet city, Atascosa County	550	226	98	81	42	35	43	11	14
Poth town, Wilson County	364	48	84	65	39	30	40	37	21
Potosi CDP, Taylor County	361	-	19	44	9	36	89	62	102
Pottsboro town, Grayson County	360	17	37	48	30	29	47	42	110
Powell town, Navarro County	29	3	4	7	3	2	7	3	-
Poynor town, Henderson County	56	10	15	4	1	7	15	4	-
Prado Verde CDP, El Paso County	64	-	-	-	-	12	-	21	31
Prairie View city, Waller County	283	24	25	45	34	49	49	7	50
Premont city, Jim Wells County	624	183	197	91	48	38	47	12	8
Presidio city, Presidio County	572	302	195	44	7	11	-	7	6
Primera town, Cameron County	439	87	95	59	33	45	85	20	15
Princeton city, Collin County	654	33	74	68	46	56	139	114	124
Progreso city, Hidalgo County	738	413	159	85	31	22	7	21	-
Progreso Lakes city, Hidalgo County	70	7	5	14	5	8	-	6	25
Prosper town, Collin County	534	8	19	46	23	17	24	53	344
Putnam town, Callahan County	28	8	7	6	4	3	-	-	-
Pyote town, Ward County	29	10	10	7	-	2	-	-	-
Quail CDP, Collingsworth County	7	5	-	-	-	2	-	-	-
Quanah city, Hardeman County	791	112	261	120	116	50	66	42	24
Queen City city, Cass County	306	52	83	45	27	26	40	21	12
Quemado CDP, Maverick County	52	35	5	-	-	6	6	-	-
Quinlan city, Hunt County	284	26	49	48	23	19	55	44	20
Quintana town, Brazoria County	7	-	5	-	-	2	-	-	-
Quitaque city, Briscoe County	126	31	25	34	20	4	10	2	-
Quitman city, Wood County	489	41	114	61	59	50	59	26	79
Radar Base CDP, Maverick County	35	15	7	7	-	6	-	-	-
Ralls city, Crosby County	551	155	115	93	81	25	48	17	17
Ranchette Estates CDP, Willacy County	5	5	-	-	-	-	-	-	-
Ranchitos Las Lomas CDP, Webb County	50	28	2	3	9	3	5	-	-
Rancho Alegre CDP, Jim Wells County	379	139	80	66	39	20	18	17	-
Rancho Banquete CDP, Nueces County	73	25	35	-	8	5	-	-	-
Rancho Chico CDP, San Patricio County	44	23	13	-	-	-	-	8	-
Ranchos Penitas West CDP, Webb County	46	7	19	9	-	-	11	-	-
Rancho Viejo town, Cameron County	512	-	11	52	28	45	48	64	264
Ranger city, Eastland County	536	131	169	69	71	44	36	4	12
Rangerville village, Cameron County	32	12	8	5	4	-	-	-	3
Rankin city, Upton County	198	47	43	51	16	5	26	10	-
Ransom Canyon town, Lubbock County	384	2	7	31	26	26	37	67	188
Ratamosa CDP, Cameron County	17	9	-	-	5	-	3	-	-
Ravenna city, Fannin County	44	16	6	5	-	2	10	2	3
Raymondville city, Willacy County	1 687	364	431	345	225	106	112	64	40
Realitos CDP, Duval County	35	25	-	-	10	-	-	-	-
Redford CDP, Presidio County	27	17	10	-	-	-	-	-	-
Red Lick city, Bowie County	224	10	31	25	14	-	20	31	93
Red Oak city, Ellis County	894	4	91	82	57	63	158	131	308
Redwater city, Bowie County	142	12	30	22	14	5	23	29	7

Table 28. **Selected Monthly Owner Costs: 2000**—Con.

[Data based on a sample (except Tables 65-68). For information on confidentiality protection, coverage, sampling error, and nonsampling error, see Appendix G. For location of definitions, see "How to Use This Census Report"]

State County Place	Specified owner-occupied housing units	Selected monthly owner costs							
		Less than $200	$200 to $299	$300 to $399	$400 to $499	$500 to $599	$600 to $799	$800 to $999	$1,000 or more
PLACE—Con.									
Redwood CDP, Guadalupe County	150	39	40	14	-	27	21	9	-
Reese Center CDP, Lubbock County	5	-	-	-	-	5	-	-	-
Refugio town, Refugio County	698	141	214	81	69	77	81	23	12
Reid Hope King CDP, Cameron County	125	30	47	29	-	9	-	10	-
Reklaw city	62	12	13	14	12	4	2	5	-
Cherokee County (part)	36	10	6	5	7	4	2	2	-
Rusk County (part)	26	2	7	9	5	-	-	3	-
Relampago CDP, Hidalgo County	32	14	12	-	-	6	-	-	-
Rendon CDP, Tarrant County	1 877	82	132	154	109	110	174	279	837
Reno city, Lamar County	794	31	76	71	90	100	155	129	142
Reno city	260	13	30	37	11	32	55	26	56
Parker County (part)	260	13	30	37	11	32	55	26	56
Tarrant County (part)	-	-	-	-	-	-	-	-	-
Retreat town, Navarro County	80	-	12	11	10	2	20	19	6
Rhome city, Wise County	144	4	10	24	14	11	12	26	43
Rice city, Navarro County	119	22	32	14	6	13	20	9	3
Richardson city	21 443	104	804	1 321	1 393	1 231	1 753	2 453	12 384
Collin County (part)	5 177	8	64	47	191	248	301	263	4 055
Dallas County (part)	16 266	96	740	1 274	1 202	983	1 452	2 190	8 329
Richland town, Navarro County	73	11	20	12	4	14	4	3	5
Richland Hills city, Tarrant County	2 181	38	188	442	201	164	393	361	394
Richland Springs town, San Saba County	83	20	29	10	6	10	8	-	-
Richmond city, Fort Bend County	1 442	91	224	203	162	123	192	149	298
Richwood city, Brazoria County	558	11	56	59	53	17	85	169	108
Riesel city, McLennan County	204	18	40	35	10	32	32	16	21
Rio Bravo city, Webb County	736	337	201	78	53	30	24	2	11
Rio Grande City city, Starr County	2 175	703	646	256	185	91	123	100	71
Rio Hondo city, Cameron County	403	78	93	55	46	42	48	21	20
Rio Vista city, Johnson County	106	8	15	27	17	10	19	4	6
Rising Star town, Eastland County	203	64	67	22	17	12	17	4	-
River Oaks city, Tarrant County	1 966	150	486	157	251	190	385	202	145
Riverside city, Walker County	75	9	18	10	11	13	7	3	4
Roanoke city, Denton County	597	-	30	35	28	19	62	116	307
Roaring Springs town, Motley County	83	31	20	12	7	10	-	3	-
Robert Lee city, Coke County	305	52	91	69	27	19	28	17	2
Robinson city, McLennan County	2 088	115	320	284	187	137	281	350	414
Robstown city, Nueces County	2 287	494	630	361	207	143	276	89	87
Roby city, Fisher County	179	48	52	17	31	15	14	2	-
Rochester town, Haskell County	104	39	26	20	11	2	-	3	3
Rockdale city, Milam County	1 172	234	226	132	53	115	178	99	135
Rockport city, Aransas County	1 695	100	226	270	170	111	158	178	482
Rocksprings town, Edwards County	271	80	78	35	23	23	18	4	10
Rockwall city, Rockwall County	4 826	38	116	193	270	147	307	482	3 273
Rocky Mound town, Camp County	12	4	6	-	-	-	2	-	-
Rogers town, Bell County	261	51	43	38	34	31	26	31	7
Rollingwood city, Travis County	443	3	12	10	25	21	58	26	288
Roma city, Starr County	1 730	796	475	216	29	51	95	37	31
Roma Creek CDP, Starr County	90	30	56	4	-	-	-	-	-
Roman Forest town, Montgomery County	369	-	11	17	20	21	45	98	157
Ropesville city, Hockley County	109	49	34	13	7	2	-	-	4
Roscoe city, Nolan County	372	111	84	54	33	33	32	14	11
Rosebud city, Falls County	361	111	99	42	36	27	32	6	8
Rose City city, Orange County	100	13	25	16	11	8	17	5	5
Rose Hill Acres city, Hardin County	154	14	28	21	15	7	15	25	29
Rosenberg city, Fort Bend County	3 657	269	547	523	347	201	575	522	673
Rosita North CDP, Maverick County	473	242	99	13	9	23	47	24	16
Rosita South CDP, Maverick County	363	253	48	22	7	-	26	-	7
Ross city, McLennan County	44	11	5	9	-	4	8	4	3
Rosser village, Kaufman County	63	17	6	6	9	2	14	4	5
Rotan city, Fisher County	404	94	119	63	35	30	42	14	7
Round Mountain town, Blanco County	8	2	2	-	-	-	-	1	3
Round Rock city	13 157	82	171	427	354	378	1 062	2 417	8 266
Travis County (part)	70	-	-	9	-	-	-	12	49
Williamson County (part)	13 087	82	171	418	354	378	1 062	2 405	8 217
Round Top town, Fayette County	26	7	2	2	-	3	-	4	8
Rowlett city	12 685	25	171	332	329	274	711	1 463	9 380
Dallas County (part)	10 789	19	154	273	279	210	602	1 207	8 045
Rockwall County (part)	1 896	6	17	59	50	64	109	256	1 335
Roxton city, Lamar County	151	27	29	17	29	14	31	4	-
Royse City city	648	38	77	80	50	39	123	116	125
Collin County (part)	60	-	10	4	4	4	9	15	14
Rockwall County (part)	588	38	67	76	46	35	114	101	111
Rule town, Haskell County	223	80	78	22	17	12	14	-	-
Runaway Bay city, Wise County	319	-	29	31	47	14	42	57	99
Runge town, Karnes County	208	54	85	26	19	10	14	-	-
Rusk city, Cherokee County	754	170	172	83	89	56	96	54	34
Sabinal city, Uvalde County	324	94	82	62	29	28	17	10	2
Sachse city	2 608	2	18	33	64	70	160	372	1 889
Collin County (part)	502	2	-	-	6	-	20	45	429
Dallas County (part)	2 106	-	18	33	58	70	140	327	1 460

Table 28. **Selected Monthly Owner Costs: 2000**—Con.

[Data based on a sample (except Tables 65-68). For information on confidentiality protection, coverage, sampling error, and nonsampling error, see Appendix G. For location of definitions, see "How to Use This Census Report"]

State County Place	Specified owner-occupied housing units	Selected monthly owner costs							
		Less than $200	$200 to $299	$300 to $399	$400 to $499	$500 to $599	$600 to $799	$800 to $999	$1,000 or more
PLACE—Con.									
Sadler city, Grayson County	71	13	21	8	13	6	6	4	-
Saginaw city, Tarrant County	3 239	66	185	175	117	140	416	877	1 263
St. Hedwig town, Bexar County	301	29	35	42	31	8	32	45	79
St. Jo city, Montague County	260	38	76	43	14	28	31	20	10
St. Paul town, Collin County	154	-	8	19	21	11	13	9	73
St. Paul CDP, San Patricio County	97	31	47	13	-	6	-	-	-
Salado CDP, Bell County	1 011	59	71	103	87	42	143	135	371
Salineno CDP, Starr County	97	78	19	-	-	-	-	-	-
Samnorwood CDP, Collingsworth County	6	2	-	-	-	-	-	4	-
San Angelo city, Tom Green County	19 064	2 158	3 032	2 277	1 682	1 712	3 373	2 448	2 382
San Antonio city	217 294	19 955	25 675	18 832	15 857	17 125	33 152	29 590	57 108
Bexar County (part)	217 294	19 955	25 675	18 832	15 857	17 125	33 152	29 590	57 108
Comal County (part)	-	-	-	-	-	-	-	-	-
San Augustine town, San Augustine County	402	77	94	62	41	21	58	26	23
San Benito city, Cameron County	3 723	920	823	513	279	311	434	230	213
San Carlos CDP, Hidalgo County	377	116	102	61	38	37	15	8	-
Sanctuary town, Parker County	71	2	8	9	4	-	11	23	14
Sanderson CDP, Terrell County	268	96	83	37	12	14	17	7	2
Sandia CDP, Jim Wells County	55	26	10	11	-	8	-	-	-
San Diego city	940	447	215	94	59	41	52	11	21
Duval County (part)	796	341	209	78	52	41	52	11	12
Jim Wells County (part)	144	106	6	16	7	-	-	-	9
Sandy Hollow-Escondidas CDP, Nueces County	72	8	20	14	9	4	9	-	8
San Elizario CDP, El Paso County	1 247	373	392	187	127	88	24	38	18
San Felipe town, Austin County	155	45	31	21	15	5	17	10	11
Sanford town, Hutchinson County	42	21	14	3	-	-	-	2	2
Sanger city, Denton County	913	20	77	78	61	84	192	204	197
San Ignacio CDP, Zapata County	142	75	34	8	7	18	-	-	-
San Isidro CDP, Starr County	52	33	12	4	-	-	3	-	-
San Juan city, Hidalgo County	4 114	770	1 060	457	245	252	636	423	271
San Leanna village, Travis County	143	-	12	20	10	4	13	17	67
San Leon CDP, Galveston County	957	63	150	103	91	111	130	103	206
San Manuel-Linn CDP, Hidalgo County	126	77	16	6	-	-	6	-	21
San Marcos city	3 023	172	392	324	278	247	472	426	712
Caldwell County (part)	-	-	-	-	-	-	-	-	-
Hays County (part)	3 023	172	392	324	278	247	472	426	712
San Patricio city	55	17	12	6	4	6	7	-	3
Nueces County (part)	18	12	2	2	-	-	2	-	-
San Patricio County (part)	37	5	10	4	4	6	5	-	3
San Pedro CDP, Cameron County	139	59	21	12	7	22	7	11	-
San Perlita city, Willacy County	118	33	41	18	9	2	11	3	1
San Saba town, San Saba County	615	136	162	93	85	24	82	11	22
Sansom Park city, Tarrant County	973	129	247	120	118	105	146	75	33
Santa Anna town, Coleman County	266	56	91	41	20	20	16	14	8
Santa Clara city, Guadalupe County	199	-	21	31	41	-	8	63	35
Santa Cruz CDP, Starr County	111	40	50	9	-	8	4	-	-
Santa Fe city, Galveston County	2 200	105	188	311	212	231	348	288	517
Santa Maria CDP, Cameron County	141	71	40	16	3	5	4	2	-
Santa Monica CDP, Willacy County	28	7	-	6	6	-	-	-	9
Santa Rosa town, Cameron County	490	161	126	63	47	26	39	16	12
Savoy city, Fannin County	158	26	39	36	20	2	18	10	7
Scenic Oaks CDP, Bexar County	1 041	22	36	42	43	67	88	27	716
Schertz city	4 514	102	302	258	217	140	438	611	2 446
Bexar County (part)	56	-	12	15	-	-	-	-	29
Comal County (part)	-	-	-	-	-	-	-	-	-
Guadalupe County (part)	4 458	102	290	243	217	140	438	611	2 417
Schulenburg city, Fayette County	597	147	142	73	70	31	72	19	43
Scissors CDP, Hidalgo County	526	208	141	102	24	8	43	-	-
Scotland city	87	10	28	4	6	9	14	5	11
Archer County (part)	87	10	28	4	6	9	14	5	11
Clay County (part)	-	-	-	-	-	-	-	-	-
Scottsville city, Harrison County	54	5	9	2	-	13	21	4	-
Seabrook city	1 890	11	28	153	104	70	154	240	1 130
Chambers County (part)	-	-	-	-	-	-	-	-	-
Galveston County (part)	-	-	-	-	-	-	-	-	-
Harris County (part)	1 890	11	28	153	104	70	154	240	1 130
Seadrift city, Calhoun County	250	81	75	35	23	14	22	-	-
Seagoville city	1 841	134	252	146	185	172	378	354	220
Dallas County (part)	1 841	134	252	146	185	172	378	354	220
Kaufman County (part)	-	-	-	-	-	-	-	-	-
Seagraves city, Gaines County	463	132	117	72	37	32	40	23	10
Sealy city, Austin County	881	119	202	123	73	26	86	138	114
Sebastian CDP, Willacy County	407	83	136	77	58	7	28	-	18
Seguin city, Guadalupe County	4 139	503	850	654	393	317	502	536	384
Selma city	164	5	11	19	10	6	8	18	87
Bexar County (part)	159	5	6	19	10	6	8	18	87
Comal County (part)	-	-	-	-	-	-	-	-	-
Guadalupe County (part)	5	-	5	-	-	-	-	-	-

Table 28. **Selected Monthly Owner Costs: 2000**—Con.

[Data based on a sample (except Tables 65-68). For information on confidentiality protection, coverage, sampling error, and nonsampling error, see Appendix G. For location of definitions, see "How to Use This Census Report"]

State County Place	Specified owner-occupied housing units	Selected monthly owner costs: Less than $200	$200 to $299	$300 to $399	$400 to $499	$500 to $599	$600 to $799	$800 to $999	$1,000 or more
PLACE—Con.									
Seminole city, Gaines County	1 368	193	267	166	115	154	190	161	122
Serenada CDP, Williamson County	590	-	-	73	95	22	39	34	327
Seth Ward CDP, Hale County	248	58	89	10	13	21	20	37	-
Seven Oaks city, Polk County	25	5	1	7	10	2	-	-	-
Seven Points city	111	16	30	8	10	15	5	10	17
Henderson County (part)	111	16	30	8	10	15	5	10	17
Kaufman County (part)	-	-	-	-	-	-	-	-	-
Seymour city, Baylor County	752	82	206	140	65	96	117	26	20
Shady Hollow CDP, Travis County	1 595	-	10	50	42	42	62	59	1 330
Shady Shores town, Denton County	399	8	21	24	14	16	51	62	203
Shallowater city, Lubbock County	506	52	75	52	36	43	88	71	89
Shamrock city, Wheeler County	580	167	139	80	63	55	47	25	4
Shavano Park city, Bexar County	608	-	11	28	34	48	79	32	376
Sheldon CDP, Harris County	280	23	54	59	18	17	44	48	17
Shenandoah city, Montgomery County	444	-	7	27	31	17	62	99	201
Shepherd city, San Jacinto County	352	65	67	45	46	34	49	21	25
Sherman city, Grayson County	7 046	663	1 075	855	755	544	992	851	1 311
Shiner city, Lavaca County	637	194	155	71	61	35	84	24	13
Shoreacres city	500	6	29	28	34	30	50	58	265
Chambers County (part)	-	-	-	-	-	-	-	-	-
Harris County (part)	500	6	29	28	34	30	50	58	265
Sienna Plantation CDP, Fort Bend County	444	-	4	4	-	6	10	16	404
Sierra Blanca CDP, Hudspeth County	106	23	20	14	5	13	26	2	3
Siesta Shores CDP, Zapata County	157	85	45	11	6	4	-	-	6
Silsbee city, Hardin County	1 508	191	320	221	164	127	197	144	144
Silverton city, Briscoe County	215	67	62	32	29	16	9	-	-
Simonton city, Fort Bend County	202	4	3	24	22	9	9	35	96
Sinton city, San Patricio County	1 112	149	193	199	135	73	174	77	112
Skellytown town, Carson County	163	37	63	20	8	5	19	6	5
Skidmore CDP, Bee County	190	71	61	10	10	19	9	5	5
Slaton city, Lubbock County	1 344	267	300	166	217	124	108	135	27
Smiley city, Gonzales County	108	36	25	12	9	8	14	2	2
Smithville city, Bastrop County	868	91	176	95	68	31	157	165	85
Smyer town, Hockley County	86	7	25	20	2	4	21	2	5
Snook city, Burleson County	91	16	27	8	7	9	7	14	3
Snyder city, Scurry County	2 556	345	423	464	313	213	345	203	250
Socorro city, El Paso County	3 478	470	1 326	597	280	212	241	206	146
Solis CDP, Cameron County	41	8	18	-	7	8	-	-	-
Somerset city, Bexar County	276	44	69	35	25	22	30	23	28
Somerville city, Burleson County	351	79	73	44	33	40	43	23	16
Sonora city, Sutton County	525	70	115	89	55	31	85	41	39
Sour Lake city, Hardin County	406	43	144	55	30	33	52	23	26
South Alamo CDP, Hidalgo County	416	206	115	59	6	30	-	-	-
South Fork Estates CDP, Jim Hogg County	7	-	-	-	7	-	-	-	-
South Houston city, Harris County	2 168	106	264	424	290	231	420	242	191
Southlake city	5 737	11	60	42	74	44	118	119	5 269
Denton County (part)	77	11	-	-	7	-	-	-	59
Tarrant County (part)	5 660	-	60	42	67	44	118	119	5 210
Southmayd city, Grayson County	85	10	10	13	10	10	16	10	6
South Mountain town, Coryell County	92	7	37	9	6	4	14	9	6
South Padre Island town, Cameron County	339	-	38	19	15	24	30	28	185
South Point CDP, Cameron County	133	51	47	18	9	8	-	-	-
Southside Place city, Harris County	366	-	4	9	10	23	14	15	291
South Toledo Bend CDP, Newton County	180	48	62	33	8	-	21	4	4
Spade CDP, Lamb County	25	8	12	4	-	-	1	-	-
Sparks CDP, El Paso County	255	120	95	5	20	10	5	-	-
Spearman city, Hansford County	776	107	150	132	80	81	116	62	48
Splendora city, Montgomery County	140	15	19	29	25	14	20	5	13
Spofford city, Kinney County	15	2	7	-	2	2	-	2	-
Spring CDP, Harris County	8 955	94	228	459	398	485	1 591	3 040	2 660
Spring Garden-Terra Verde CDP, Nueces County	132	23	21	35	16	16	14	7	-
Springlake town, Lamb County	35	18	8	3	2	4	-	-	-
Springtown city, Parker County	546	19	45	65	70	60	111	88	88
Spring Valley city, Harris County	1 269	-	35	51	42	68	94	104	875
Spur city, Dickens County	333	95	67	69	31	31	29	4	7
Stafford city	2 399	35	88	128	96	90	288	453	1 221
Fort Bend County (part)	2 341	35	88	117	96	79	267	443	1 216
Harris County (part)	58	-	-	11	-	11	21	10	5
Stagecoach town, Montgomery County	155	2	2	14	11	8	19	17	82
Stamford city	947	332	203	113	76	62	63	63	35
Haskell County (part)	2	-	-	2	-	-	-	-	-
Jones County (part)	945	332	203	111	76	62	63	63	35
Stanton city, Martin County	470	80	107	81	47	41	47	37	30
Star Harbor city, Henderson County	183	10	22	20	42	30	11	9	39
Stephenville city, Erath County	2 829	162	461	404	236	200	540	469	357
Sterling City city, Sterling County	234	31	37	45	25	19	37	26	14
Stinnett city, Hutchinson County	527	106	153	71	59	56	40	21	21
Stockdale city, Wilson County	258	55	57	47	21	16	34	10	18
Stonewall CDP, Gillespie County	64	22	22	6	6	-	8	-	-
Stowell CDP, Chambers County	253	62	36	32	11	19	34	25	34
Stratford city, Sherman County	492	76	95	75	73	43	82	25	23
Strawn city, Palo Pinto County	175	41	38	28	26	11	21	4	6

Table 28. **Selected Monthly Owner Costs: 2000**—Con.

[Data based on a sample (except Tables 65-68). For information on confidentiality protection, coverage, sampling error, and nonsampling error, see Appendix G. For location of definitions, see "How to Use This Census Report"]

State County Place	Specified owner-occupied housing units	Selected monthly owner costs: Less than $200	$200 to $299	$300 to $399	$400 to $499	$500 to $599	$600 to $799	$800 to $999	$1,000 or more
PLACE—Con.									
Streetman town	60	17	18	3	7	6	9	-	-
Freestone County (part)	60	17	18	3	7	6	9	-	-
Navarro County (part)	-	-	-	-	-	-	-	-	-
Study Butte-Terlingua CDP, Brewster County	25	8	8	4	5	-	-	-	-
Sudan city, Lamb County	295	77	74	37	21	19	32	22	13
Sugar Land city, Fort Bend County	16 592	66	256	347	539	399	1 399	1 877	11 709
Sullivan City city, Hidalgo County	685	314	211	45	39	14	31	16	15
Sulphur Springs city, Hopkins County	3 224	219	569	536	305	403	459	423	310
Sundown city, Hockley County	297	69	49	40	35	37	25	27	15
Sunnyvale town, Dallas County	780	12	12	29	32	39	62	74	520
Sunray city, Moore County	439	82	79	73	73	34	40	24	34
Sunrise Beach Village city, Llano County	317	5	77	32	50	31	36	30	56
Sunset city, Montague County	75	13	14	13	17	6	10	-	2
Sunset Valley city, Travis County	119	2	5	7	11	13	8	11	62
Sun Valley city, Lamar County	-	-	-	-	-	-	-	-	-
Surfside Beach city, Brazoria County	173	17	27	24	31	12	26	16	20
Sweeny city, Brazoria County	809	85	125	136	54	47	157	79	126
Sweetwater city, Nolan County	2 569	759	618	287	274	120	221	176	114
Taft city, San Patricio County	663	104	111	80	75	67	100	80	46
Taft Southwest CDP, San Patricio County	346	79	128	75	26	13	9	6	10
Tahoka city, Lynn County	681	134	149	79	87	95	57	50	30
Talco city, Titus County	102	32	13	10	22	6	13	-	6
Talty city, Kaufman County	200	15	-	-	-	-	8	20	157
Tatum city	203	27	44	29	30	17	27	14	15
Panola County (part)	52	11	14	12	4	3	3	4	1
Rusk County (part)	151	16	30	17	26	14	24	10	14
Taylor city, Williamson County	2 878	160	503	310	276	212	395	397	625
Taylor Lake Village city, Harris County	1 315	4	14	27	74	97	127	79	893
Teague city, Freestone County	792	145	182	85	82	96	103	36	63
Tehuacana town, Limestone County	74	24	-	10	11	12	8	3	6
Temple city, Bell County	10 959	780	1 628	1 325	870	767	1 684	1 738	2 167
Tenaha town, Shelby County	155	56	42	17	20	7	13	-	-
Terrell city, Kaufman County	2 463	155	312	317	256	335	358	335	395
Terrell Hills city, Bexar County	1 633	6	77	103	89	77	147	168	966
Texarkana city, Bowie County	7 214	701	1 312	753	748	642	1 045	769	1 244
Texas City city	9 174	584	1 361	1 277	864	766	1 511	1 209	1 602
Chambers County (part)	-	-	-	-	-	-	-	-	-
Galveston County (part)	9 174	584	1 361	1 277	864	766	1 511	1 209	1 602
Texhoma city, Sherman County	88	18	26	9	18	5	4	4	4
Texline town, Dallam County	82	24	15	18	4	6	11	4	-
The Colony city, Denton County	6 735	11	37	180	160	171	781	1 853	3 542
The Hills village, Travis County	544	-	-	4	11	18	40	45	426
The Woodlands CDP, Montgomery County	14 910	33	153	247	290	371	988	1 405	11 423
Thompsons town, Fort Bend County	46	10	5	11	8	3	6	3	-
Thorndale city	291	32	60	54	44	17	39	17	28
Milam County (part)	291	32	60	54	44	17	39	17	28
Williamson County (part)	-	-	-	-	-	-	-	-	-
Thornton town, Limestone County	124	25	34	24	8	20	5	5	3
Thorntonville town, Ward County	120	51	25	6	10	6	4	13	5
Thrall city, Williamson County	184	37	53	26	11	9	26	12	10
Three Rivers city, Live Oak County	402	108	89	51	54	30	34	20	16
Throckmorton town, Throckmorton County	265	30	74	58	33	18	41	6	5
Tierra Bonita CDP, Cameron County	27	10	12	-	3	-	-	-	2
Tierra Grande CDP, Nueces County	70	13	10	17	8	8	-	-	14
Tiki Island village, Galveston County	418	-	3	9	8	19	55	30	294
Timbercreek Canyon village, Randall County	140	-	2	11	22	13	15	18	59
Timberwood Park CDP, Bexar County	1 648	55	40	55	77	64	61	174	1 122
Timpson city, Shelby County	186	54	40	30	14	6	39	3	-
Tioga town, Grayson County	186	19	15	41	8	11	38	23	31
Tira town, Hopkins County	48	13	6	2	12	8	-	7	-
Toco city, Lamar County	21	6	6	5	2	-	2	-	-
Todd Mission city, Grimes County	23	4	5	6	-	4	4	-	-
Tolar city, Hood County	101	8	11	16	16	16	21	9	4
Tomball city	1 273	64	134	140	137	48	188	77	485
Harris County (part)	1 273	64	134	140	137	48	188	77	485
Montgomery County (part)	-	-	-	-	-	-	-	-	-
Tom Bean city, Grayson County	221	16	27	31	16	16	39	31	45
Tool city, Henderson County	596	21	163	70	69	17	126	48	82
Tornillo CDP, El Paso County	172	87	60	13	3	2	5	2	-
Toyah town, Reeves County	29	13	16	-	-	-	-	-	-
Tradewinds CDP, San Patricio County	11	-	5	-	-	-	6	-	-
Trent town, Taylor County	93	30	15	16	14	6	4	2	6
Trenton city, Fannin County	165	23	36	31	18	20	21	5	11
Trinidad city, Henderson County	209	40	53	44	20	19	18	15	-
Trinity city, Trinity County	489	94	116	65	29	58	88	19	20
Trophy Club town	1 937	-	2	-	29	20	84	64	1 738
Denton County (part)	1 937	-	2	-	29	20	84	64	1 738
Tarrant County (part)	-	-	-	-	-	-	-	-	-
Troup city	323	37	71	55	37	35	52	25	11
Cherokee County (part)	14	-	4	6	-	-	4	-	-
Smith County (part)	309	37	67	49	37	35	48	25	11

Table 28. **Selected Monthly Owner Costs: 2000**—Con.

[Data based on a sample (except Tables 65-68). For information on confidentiality protection, coverage, sampling error, and nonsampling error, see Appendix G. For location of definitions, see "How to Use This Census Report"]

State County Place	Specified owner-occupied housing units	Selected monthly owner costs							
		Less than $200	$200 to $299	$300 to $399	$400 to $499	$500 to $599	$600 to $799	$800 to $999	$1,000 or more
PLACE—Con.									
Troy city, Bell County	326	26	32	23	53	34	87	47	24
Tuleta CDP, Bee County	85	32	11	7	13	8	10	4	-
Tulia city, Swisher County	1 128	231	261	204	144	66	116	61	45
Tulsita CDP, Bee County	1	1	-	-	-	-	-	-	-
Turkey city, Hall County	156	82	40	16	6	3	1	2	6
Tuscola city, Taylor County	195	59	28	20	21	28	9	19	11
Tye city, Taylor County	109	22	32	10	10	15	9	4	7
Tyler city, Smith County	17 223	1 242	2 474	2 038	1 580	1 314	2 698	1 946	3 931
Tynan CDP, Bee County	56	34	10	4	8	-	-	-	-
Uhland city	51	8	13	5	2	4	10	5	4
Caldwell County (part)	15	2	6	5	-	2	-	-	-
Hays County (part)	36	6	7	-	2	2	10	5	4
Uncertain city, Harrison County	53	15	21	2	6	2	5	-	2
Union Grove city, Upshur County	56	5	17	2	8	5	6	5	8
Universal City city, Bexar County	3 340	89	316	368	188	321	421	448	1 189
University Park city, Dallas County	5 011	7	49	53	133	178	222	311	4 058
Utopia CDP, Uvalde County	50	26	12	9	-	3	-	-	-
Uvalde city, Uvalde County	2 878	714	544	246	371	303	280	208	212
Uvalde Estates CDP, Uvalde County	161	67	14	34	23	-	23	-	-
Valentine town, Jeff Davis County	42	25	13	4	-	-	-	-	-
Valley Mills city	266	34	60	43	28	13	49	17	22
Bosque County (part)	266	34	60	43	28	13	49	17	22
McLennan County (part)	-	-	-	-	-	-	-	-	-
Valley View town, Cooke County	159	11	34	22	17	10	24	25	16
Val Verde Park CDP, Val Verde County	228	83	48	55	11	11	20	-	-
Van city, Van Zandt County	558	27	115	84	49	36	111	69	67
Van Alstyne city	619	55	101	66	51	43	101	75	127
Collin County (part)	-	-	-	-	-	-	-	-	-
Grayson County (part)	619	55	101	66	51	43	101	75	127
Vanderbilt CDP, Jackson County	49	5	18	6	7	-	-	6	7
Van Horn town, Culberson County	439	94	118	84	28	44	43	15	13
Van Vleck CDP, Matagorda County	281	57	48	36	56	6	24	46	8
Vega city, Oldham County	237	29	55	29	31	35	29	14	15
Venus town	178	6	20	24	19	6	48	37	18
Ellis County (part)	-	-	-	-	-	-	-	-	-
Johnson County (part)	178	6	20	24	19	6	48	37	18
Vernon city, Wilbarger County	2 680	343	502	463	324	284	318	210	236
Victoria city, Victoria County	12 023	711	1 603	1 405	1 099	1 088	1 923	1 699	2 495
Vidor city, Orange County	2 525	236	516	404	290	301	392	223	163
Villa del Sol CDP, Cameron County	23	11	-	7	-	-	5	-	-
Villa Pancho CDP, Cameron County	19	-	-	19	-	-	-	-	-
Villa Verde CDP, Hidalgo County	271	109	51	7	14	41	16	13	20
Vinton village, El Paso County	122	12	30	20	15	11	16	7	11
Waco city, McLennan County	18 226	2 022	3 413	2 308	2 021	1 804	2 596	1 628	2 434
Waelder city, Gonzales County	144	67	36	10	11	15	5	-	-
Wake Village city, Bowie County	1 423	81	187	181	94	174	261	246	199
Waller city	290	22	36	62	24	28	38	33	47
Harris County (part)	61	2	4	19	4	4	9	5	14
Waller County (part)	229	20	32	43	20	24	29	28	33
Wallis city, Austin County	258	35	50	40	18	22	41	35	17
Walnut Springs city, Bosque County	131	33	38	20	16	9	5	8	2
Warren City city	77	12	22	3	3	9	11	11	6
Gregg County (part)	74	12	22	3	3	9	8	11	6
Upshur County (part)	3	-	-	-	-	-	3	-	-
Waskom city, Harrison County	324	58	100	58	18	28	43	14	5
Watauga city, Tarrant County	5 808	33	218	214	310	202	911	1 998	1 922
Waxahachie city, Ellis County	4 055	174	407	435	399	265	665	749	961
Weatherford city, Parker County	4 233	272	490	599	392	269	627	594	990
Webster city, Harris County	364	-	42	55	7	18	47	54	141
Weimar city, Colorado County	529	143	149	72	37	46	18	34	30
Weinert city, Haskell County	67	21	16	14	2	9	3	2	-
Weir city, Williamson County	59	4	14	10	2	4	6	10	9
Wellington city, Collingsworth County	647	140	159	124	45	41	50	47	41
Wellman city, Terry County	49	6	12	5	10	7	5	4	-
Wells town, Cherokee County	110	28	42	2	12	9	10	2	5
Wells Branch CDP, Travis County	1 704	8	7	36	51	43	94	278	1 187
Weslaco city, Hidalgo County	4 133	835	830	548	292	227	564	429	408
West city, McLennan County	719	174	164	99	57	45	97	49	34
Westbrook city, Mitchell County	55	14	18	12	3	3	-	5	-
West Columbia city, Brazoria County	920	62	148	231	86	72	148	110	63
Westdale CDP, Jim Wells County	38	-	8	-	-	-	9	8	13
Westlake town	62	-	2	2	4	4	10	3	37
Denton County (part)	-	-	-	-	-	-	-	-	-
Tarrant County (part)	62	-	2	2	4	4	10	3	37
West Lake Hills city, Travis County	1 001	11	8	32	51	46	80	84	689
West Livingston CDP, Polk County	751	109	154	152	100	84	77	38	37
Westminster city, Collin County	87	-	29	11	4	5	6	8	24
West Odessa CDP, Ector County	2 180	365	541	398	148	112	280	169	167
Weston city, Collin County	168	8	14	13	6	17	10	16	84
West Orange city, Orange County	1 014	140	326	129	117	57	172	47	26
Westover Hills town, Tarrant County	250	-	-	2	-	8	8	-	232
West Pearsall CDP, Frio County	38	17	13	-	-	-	-	-	8

Table 28. **Selected Monthly Owner Costs: 2000**—Con.

[Data based on a sample (except Tables 65-68). For information on confidentiality protection, coverage, sampling error, and nonsampling error, see Appendix G. For location of definitions, see "How to Use This Census Report"]

State County Place	Specified owner-occupied housing units	Selected monthly owner costs							
		Less than $200	$200 to $299	$300 to $399	$400 to $499	$500 to $599	$600 to $799	$800 to $999	$1,000 or more
PLACE—Con.									
West Sharyland CDP, Hidalgo County	383	146	106	38	36	5	36	-	16
West Tawakoni town, Hunt County	311	16	46	54	26	37	58	32	42
West University Place city, Harris County	4 654	24	137	105	99	72	332	258	3 627
Westway CDP, El Paso County	593	110	242	104	49	16	51	21	-
Westworth Village city, Tarrant County	451	39	94	73	36	33	96	45	35
Wharton city, Wharton County	1 683	231	369	269	140	101	232	158	183
Wheeler city, Wheeler County	357	72	88	62	40	23	41	12	19
White Deer town, Carson County	299	86	41	30	22	27	44	36	13
Whiteface town, Cochran County	98	22	31	18	6	13	8	-	-
Whitehouse city, Smith County	1 309	40	153	129	66	55	293	251	322
White Oak city, Gregg County	1 295	52	170	220	78	89	282	210	194
Whitesboro city, Grayson County	908	103	161	148	130	55	115	144	52
White Settlement city, Tarrant County	2 974	238	655	455	245	340	608	334	99
Whitewright town	378	37	77	70	45	28	52	37	32
Fannin County (part)	4	-	-	-	2	-	-	2	-
Grayson County (part)	374	37	77	70	43	28	52	35	32
Whitney town, Hill County	370	50	83	55	40	38	51	24	29
Wichita Falls city, Wichita County	20 073	1 604	2 995	2 360	2 028	1 845	3 602	2 482	3 157
Wickett town, Ward County	100	34	28	9	9	9	7	4	-
Wild Peach Village CDP, Brazoria County	566	72	124	63	51	27	116	46	67
Willamar CDP, Willacy County	7	-	7	-	-	-	-	-	-
Willis city, Montgomery County	519	51	67	58	107	97	84	36	19
Willow Park city, Parker County	902	-	21	50	40	48	77	83	583
Wills Point city, Van Zandt County	715	48	138	97	87	79	153	49	64
Wilmer city, Dallas County	425	49	111	63	50	39	73	27	13
Wilson city, Lynn County	132	39	29	20	15	4	10	2	13
Wimberley CDP, Hays County	1 008	33	148	108	92	60	101	82	384
Windcrest city, Bexar County	1 776	9	177	322	280	124	177	225	462
Windemere CDP, Travis County	2 023	-	-	43	17	25	115	493	1 330
Windom town, Fannin County	70	13	11	5	13	7	9	7	5
Windthorst town	85	5	21	22	4	6	14	11	2
Archer County (part)	83	5	19	22	4	6	14	11	2
Clay County (part)	2	-	2	-	-	-	-	-	-
Winfield city, Titus County	56	10	6	9	11	2	15	-	3
Wink city, Winkler County	233	45	63	35	20	17	30	11	12
Winnie CDP, Chambers County	528	56	123	101	32	64	101	-	51
Winnsboro city	746	70	157	131	97	88	98	39	66
Franklin County (part)	188	10	40	40	36	28	29	5	-
Wood County (part)	558	60	117	91	61	60	69	34	66
Winona town, Smith County	114	8	18	11	20	14	29	4	10
Winters city, Runnels County	752	189	175	70	128	82	78	22	8
Wixon Valley city, Brazos County	46	4	4	7	4	-	8	4	15
Wolfe City city, Hunt County	341	55	78	52	41	36	45	8	26
Wolfforth city, Lubbock County	635	40	112	57	69	90	104	61	102
Woodbranch city, Montgomery County	385	16	21	33	34	33	80	84	84
Woodcreek city, Hays County	494	5	19	74	76	39	51	36	194
Woodloch town, Montgomery County	64	-	-	7	8	9	13	13	14
Woodsboro town, Refugio County	354	73	97	42	41	25	38	22	16
Woodson town, Throckmorton County	73	24	22	8	7	2	8	2	-
Woodville town, Tyler County	526	82	142	90	47	36	32	62	35
Woodway city, McLennan County	2 746	23	150	238	214	230	280	270	1 341
Wortham town, Freestone County	238	46	46	47	17	29	30	12	11
Wyldwood CDP, Bastrop County	363	25	29	29	42	-	61	70	107
Wylie city	3 137	44	72	147	100	93	194	387	2 100
Collin County (part)	3 137	44	72	147	100	93	194	387	2 100
Dallas County (part)	-	-	-	-	-	-	-	-	-
Rockwall County (part)	-	-	-	-	-	-	-	-	-
Yantis town, Wood County	67	2	20	11	7	10	2	12	3
Yoakum city	1 263	272	268	226	134	73	94	95	101
DeWitt County (part)	516	127	81	93	61	43	42	47	22
Lavaca County (part)	747	145	187	133	73	30	52	48	79
Yorktown city, DeWitt County	535	164	128	92	46	28	58	19	-
Yznaga CDP, Cameron County	20	10	3	4	-	-	-	3	-
Zapata CDP, Zapata County	820	290	123	111	93	26	65	52	60
Zapata Ranch CDP, Willacy County	20	13	-	-	-	-	-	7	-
Zavalla city, Angelina County	113	38	32	13	9	4	13	2	2
Zuehl CDP, Guadalupe County	53	-	23	7	-	-	9	8	6

Table 29. **Gross Rent: 2000**

[Data based on a sample (except Tables 65-68). For information on confidentiality protection, coverage, sampling error, and nonsampling error, see Appendix G.
For location of definitions, see "How to Use This Census Report"]

State County County Subdivision Place	Specified renter-occupied housing units paying cash rent	Gross rent							
		Less than $250	$250 to $499	$500 to $749	$750 to $999	$1,000 to $1,499	$1,500 to $1,999	$2,000 or more	Median (dollars)
The State	**2 505 578**	**171 168**	**735 581**	**981 603**	**408 142**	**167 914**	**28 579**	**12 591**	**574**
Anderson County	3 188	506	1 430	990	210	46	6	-	456
Cayuga CCD	41	5	30	6	-	-	-	-	398
Elkhart CCD	244	34	133	56	19	2	-	-	424
Elkhart town	126	28	54	40	2	2	-	-	424
Frankston CCD	176	26	88	60	2	-	-	-	446
Frankston town	91	20	45	24	2	-	-	-	429
Montalba-Tennessee Colony CCD	164	42	79	37	6	-	-	-	406
Palestine CCD	2 563	399	1 100	831	183	44	6	-	467
Palestine city	2 257	375	940	715	177	44	6	-	467
Andrews County	787	113	478	185	-	11	-	-	397
Andrews North CCD	725	113	426	175	-	11	-	-	391
Andrews city (part)	703	107	418	167	-	11	-	-	392
Andrews South CCD	62	-	52	10	-	-	-	-	436
Andrews city (part)	-	-	-	-	-	-	-	-	-
Angelina County	7 086	727	3 468	2 207	420	122	54	88	461
Diboll CCD	682	216	323	135	6	2	-	-	342
Burke city	23	5	8	8	-	2	-	-	463
Diboll city	541	211	238	86	6	-	-	-	288
Huntington CCD	470	68	221	150	31	-	-	-	437
Huntington city	244	45	114	76	9	-	-	-	409
Lufkin CCD	5 504	385	2 647	1 829	381	120	54	88	480
Hudson city (part)	246	3	95	118	25	5	-	-	535
Lufkin city	4 641	347	2 201	1 518	324	109	54	88	479
Pollok CCD	332	39	217	76	-	-	-	-	399
Hudson city (part)	22	-	22	-	-	-	-	-	282
Zavalla CCD	98	19	60	17	2	-	-	-	394
Zavalla city	43	7	26	8	2	-	-	-	388
Aransas County	1 921	224	829	677	157	34	-	-	475
Fulton CCD	417	36	161	159	38	23	-	-	516
Aransas Pass city (part)	-	-	-	-	-	-	-	-	-
Fulton town	156	17	79	40	18	2	-	-	429
Rockport city (part)	59	-	12	33	2	12	-	-	681
Rockport CCD	1 504	188	668	518	119	11	-	-	463
Aransas Pass city (part)	95	-	64	31	-	-	-	-	428
Rockport city (part)	897	140	339	333	74	11	-	-	482
Archer County	429	67	220	109	22	11	-	-	424
Archer City CCD	216	54	115	42	5	-	-	-	369
Archer City city	167	50	96	21	-	-	-	-	343
Scotland city (part)	12	-	6	6	-	-	-	-	425
Windthorst town (part)	19	-	3	13	3	-	-	-	588
Holliday CCD	213	13	105	67	17	11	-	-	471
Holliday city	122	13	54	44	7	4	-	-	450
Lakeside City town	11	-	-	-	6	5	-	-	888
Megargel town	24	-	22	-	-	2	-	-	388
Armstrong County	88	3	51	28	3	3	-	-	436
Claude North CCD	21	3	13	2	-	3	-	-	321
Claude city (part)	5	-	5	-	-	-	-	-	275
Claude South CCD	67	-	38	26	3	-	-	-	455
Claude city (part)	67	-	38	26	3	-	-	-	455
Atascosa County	2 102	431	1 068	499	81	11	2	10	398
Campbellton CCD	14	8	6	-	-	-	-	-	244
Charlotte CCD	89	31	44	12	-	-	2	-	288
Charlotte city	61	20	33	6	-	-	2	-	283
Jourdanton CCD	257	63	150	44	-	-	-	-	402
Christine town	19	8	11	-	-	-	-	-	319
Jourdanton city	220	55	121	44	-	-	-	-	407
Pleasanton CCD	1 091	150	545	322	53	11	-	10	431
Pleasanton city	949	140	459	287	53	-	-	10	429
Poteet CCD	651	179	323	121	28	-	-	-	356
Lytle city (part)	153	17	79	56	1	-	-	-	461
Poteet city	236	100	107	27	2	-	-	-	295
Austin County	1 605	183	730	552	113	19	8	-	475
Bellville CCD	550	37	273	213	19	-	8	-	478
Bellville city	430	29	214	167	12	-	8	-	481
Sealy CCD	810	100	320	286	85	19	-	-	494
San Felipe town	53	2	25	14	9	3	-	-	498
Sealy city	658	98	250	226	68	16	-	-	490
Wallis CCD	121	11	68	39	3	-	-	-	431
Wallis city	79	4	44	31	-	-	-	-	439
West End CCD	124	35	69	14	6	-	-	-	328
Industry city	7	-	5	2	-	-	-	-	325
Bailey County	459	114	270	49	26	-	-	-	383
Muleshoe CCD	421	104	251	44	22	-	-	-	384
Muleshoe city	341	97	196	36	12	-	-	-	374
South Sand Hills CCD	38	10	19	5	4	-	-	-	367
Bandera County	843	61	408	272	58	24	20	-	477
Bandera CCD	760	59	336	263	58	24	20	-	492
Bandera city	139	12	55	50	21	1	-	-	521
Lakehills CDP	238	8	78	97	20	15	20	-	564
Medina CCD	83	2	72	9	-	-	-	-	382
Bastrop County	3 301	400	938	1 306	519	138	-	-	549
Bastrop CCD	1 175	136	251	472	229	87	-	-	624
Bastrop city (part)	633	98	134	230	134	37	-	-	583
Camp Swift CDP	140	9	54	63	14	-	-	-	525
Circle D-KC Estates CDP	69	-	13	20	15	21	-	-	819
Cedar Creek-Red Rock CCD	644	41	174	312	98	19	-	-	575
Bastrop city (part)	23	7	8	8	-	-	-	-	478

Table 29. **Gross Rent: 2000**—Con.

[Data based on a sample (except Tables 65-68). For information on confidentiality protection, coverage, sampling error, and nonsampling error, see Appendix G. For location of definitions, see "How to Use This Census Report"]

State County County Subdivision Place	Specified renter-occupied housing units paying cash rent	Gross rent							
		Less than $250	$250 to $499	$500 to $749	$750 to $999	$1,000 to $1,499	$1,500 to $1,999	$2,000 or more	Median (dollars)
Bastrop County—Con.									
Cedar Creek-Red Rock CCD—Con.									
Mustang Ridge city (part)	-	-	-	-	-	-	-	-	-
Wyldwood CDP	120	-	34	54	20	12	-	-	663
Elgin CCD	853	105	309	290	117	32	-	-	504
Elgin city (part)	594	84	178	220	90	22	-	-	516
Smithville CCD	629	118	204	232	75	-	-	-	489
Smithville city	471	103	144	163	61	-	-	-	473
Baylor County	368	154	157	45	12	-	-	-	271
Seymour CCD	352	154	141	45	12	-	-	-	268
Seymour city (part)	346	148	141	45	12	-	-	-	271
Seymour Rural CCD	16	-	16	-	-	-	-	-	290
Seymour city (part)	-	-	-	-	-	-	-	-	-
Bee County	2 632	465	1 389	714	51	13	-	-	416
Beeville CCD	2 455	419	1 297	683	43	13	-	-	418
Beeville city	1 831	359	961	459	39	13	-	-	403
Blue Berry Hill CDP	58	10	48	-	-	-	-	-	332
Pettus-Pawnee CCD	89	21	34	26	8	-	-	-	440
Normanna CDP	5	-	5	-	-	-	-	-	292
Pawnee CDP	3	3	-	-	-	-	-	-	225
Pettus CDP	52	13	16	18	5	-	-	-	481
Tuleta CDP	10	3	2	5	-	-	-	-	525
Tulsita CDP	-	-	-	-	-	-	-	-	-
Skidmore CCD	88	25	58	5	-	-	-	-	288
Skidmore CDP	50	14	36	-	-	-	-	-	287
Tynan CDP	3	-	3	-	-	-	-	-	475
Bell County	33 573	1 842	12 169	13 075	4 931	1 300	130	126	543
Belton CCD	2 191	346	956	619	169	93	8	-	456
Belton city	1 950	339	866	523	130	84	8	-	443
Temple city (part)	-	-	-	-	-	-	-	-	-
East Bell CCD	259	21	98	90	42	8	-	-	515
Troy city (part)	139	18	64	49	6	2	-	-	458
Fort Hood CCD	677	-	76	482	119	-	-	-	623
Copperas Cove city (part)	-	-	-	-	-	-	-	-	-
Fort Hood CDP (part)	677	-	76	482	119	-	-	-	623
Killeen city (part)	-	-	-	-	-	-	-	-	-
Killeen CCD	20 221	461	7 438	8 032	3 416	825	37	12	559
Harker Heights city	2 486	34	897	861	259	408	15	12	553
Killeen city (part)	17 112	422	6 300	6 957	3 040	371	22	-	559
Nolanville city	211	5	90	79	29	8	-	-	516
Northwest Bell CCD	235	3	67	88	52	25	-	-	584
Morgan's Point Resort city	114	3	30	30	29	22	-	-	700
Temple city (part)	22	-	16	3	-	3	-	-	431
Rogers CCD	259	75	120	51	7	6	-	-	382
Holland town (part)	112	29	59	21	3	-	-	-	375
Rogers town	102	46	33	17	4	2	-	-	300
South Bell CCD	352	73	90	120	54	15	-	-	530
Bartlett city (part)	122	59	43	15	5	-	-	-	257
Holland town (part)	-	-	-	-	-	-	-	-	-
Salado CDP	148	6	31	51	49	11	-	-	659
Southwest Bell CCD	197	-	35	64	91	7	-	-	748
Temple CCD	9 182	863	3 289	3 529	981	321	85	114	522
Little River-Academy city	127	11	57	44	10	5	-	-	481
Temple city (part)	8 925	843	3 195	3 414	963	311	85	114	522
Troy city (part)	-	-	-	-	-	-	-	-	-
Bexar County	180 656	14 271	56 721	70 722	26 166	9 950	1 859	967	556
San Antonio CCD	178 873	14 196	56 077	70 304	26 011	9 616	1 750	919	556
Alamo Heights city	1 010	9	191	429	206	159	8	8	666
Balcones Heights city	1 188	64	796	280	48	-	-	-	436
Castle Hills city	435	5	53	259	93	25	-	-	645
China Grove town (part)	6	-	3	-	3	-	-	-	575
Cibolo city (part)	-	-	-	-	-	-	-	-	-
Converse city	1 013	-	81	494	279	150	9	-	722
Cross Mountain CDP	22	-	9	-	13	-	-	-	915
Grey Forest city (part)	31	-	9	6	9	5	-	2	755
Helotes city (part)	23	-	4	7	3	4	5	-	758
Hill Country Village city	5	3	2	-	-	-	-	-	242
Hollywood Park town	158	9	-	16	-	61	25	47	1 465
Kirby city	732	34	253	298	132	15	-	-	580
Lackland AFB CDP	47	-	5	40	2	-	-	-	627
Leon Valley city	1 067	66	398	361	168	74	-	-	539
Live Oak city	822	26	197	273	264	62	-	-	631
Olmos Park city	302	20	88	131	27	30	6	-	531
St. Hedwig town	32	-	9	14	6	-	3	-	588
San Antonio city (part)	162 999	13 680	52 132	64 366	22 580	8 003	1 480	758	549
Schertz city (part)	54	-	-	46	8	-	-	-	563
Selma city (part)	66	20	15	10	14	7	-	-	433
Shavano Park city	15	9	-	-	2	3	1	-	100-
Somerset city	131	6	98	22	5	-	-	-	388
Terrell Hills city	199	6	79	35	-	58	14	7	555
Timberwood Park CDP	103	10	20	22	10	30	11	-	747
Universal City city	2 454	28	526	1 249	412	214	25	-	625
Windcrest city	323	-	41	195	58	20	9	-	669
Southeast Bexar CCD	662	51	321	213	71	6	-	-	467
China Grove town (part)	3	3	-	-	-	-	-	-	225
Elmendorf city	42	15	21	6	-	-	-	-	364
San Antonio city (part)	-	-	-	-	-	-	-	-	-
West Bexar CCD	1 121	24	323	205	84	328	109	48	765
Fair Oaks Ranch city (part)	50	-	-	-	-	16	24	10	1 594
Grey Forest city (part)	4	-	-	4	-	-	-	-	575
Helotes city (part)	36	-	-	11	10	15	-	-	863
Lytle city (part)	2	-	-	2	-	-	-	-	725
San Antonio city (part)	7	-	2	-	-	5	-	-	1 075
Scenic Oaks CDP	59	-	11	25	-	14	9	-	720

Table 29. **Gross Rent: 2000**—Con.

[Data based on a sample (except Tables 65-68). For information on confidentiality protection, coverage, sampling error, and nonsampling error, see Appendix G. For location of definitions, see "How to Use This Census Report"]

State County County Subdivision Place	Specified renter-occupied housing units paying cash rent	Gross rent							
		Less than $250	$250 to $499	$500 to $749	$750 to $999	$1,000 to $1,499	$1,500 to $1,999	$2,000 or more	Median (dollars)
Blanco County	468	40	220	177	23	8	-	-	479
Blanco CCD	303	28	129	121	17	8	-	-	494
Blanco city	194	16	95	69	10	4	-	-	478
Johnson City CCD	165	12	91	56	6	-	-	-	423
Johnson City city	93	9	46	36	2	-	-	-	461
Round Mountain town	7	-	7	-	-	-	-	-	375
Borden County	15	9	6	-	-	-	-	-	225
Gail North CCD	6	6	-	-	-	-	-	-	150
Gail South CCD	9	3	6	-	-	-	-	-	263
Bosque County	1 090	188	536	317	43	6	-	-	432
Clifton CCD	518	82	240	165	31	-	-	-	463
Clifton city	392	67	157	140	28	-	-	-	461
Cranfills Gap CCD	56	20	24	12	-	-	-	-	304
Cranfills Gap city	41	17	16	8	-	-	-	-	275
Iredell CCD	29	3	21	5	-	-	-	-	392
Iredell city	23	3	15	5	-	-	-	-	342
Meridian CCD	347	61	193	83	6	4	-	-	409
Meridian city	149	31	83	31	4	-	-	-	391
Morgan city	20	5	10	5	-	-	-	-	333
Walnut Springs city	39	4	31	2	2	-	-	-	419
Valley Mills CCD	140	22	58	52	6	2	-	-	455
Valley Mills city (part)	109	18	41	42	6	2	-	-	475
Bowie County	8 377	1 278	3 729	2 618	525	192	28	7	459
Dalby Springs-Simms CCD	75	12	47	16	-	-	-	-	415
De Kalb CCD	356	97	183	59	17	-	-	-	348
De Kalb city	245	57	127	44	17	-	-	-	355
Hooks CCD	431	62	305	47	17	-	-	-	408
Hooks city	315	59	214	38	4	-	-	-	391
Leary city (part)	27	3	21	-	3	-	-	-	408
New Boston city (part)	-	-	-	-	-	-	-	-	-
Maud-Elliot Creek CCD	427	41	268	104	14	-	-	-	461
Maud city	68	22	27	17	2	-	-	-	390
Redwater city	76	-	49	25	2	-	-	-	463
New Boston CCD	725	211	243	212	51	8	-	-	405
New Boston city (part)	629	196	198	195	40	-	-	-	405
Texarkana CCD	6 363	855	2 683	2 180	426	184	28	7	476
Leary city (part)	-	-	-	-	-	-	-	-	-
Nash city	270	8	109	139	9	5	-	-	514
Red Lick city	14	-	9	5	-	-	-	-	380
Texarkana city	5 126	769	2 124	1 682	366	150	28	7	470
Wake Village city	472	9	241	201	21	-	-	-	495
Brazoria County	19 667	1 026	6 962	8 367	2 270	918	100	24	542
Alvin-Pearland CCD	7 769	249	1 854	3 776	1 253	564	73	-	608
Alvin city (part)	3 432	130	1 015	1 912	272	100	3	-	564
Brookside Village city	122	4	59	40	15	4	-	-	475
Hillcrest village	13	-	-	4	2	7	-	-	1 031
Iowa Colony village (part)	15	-	2	4	8	1	-	-	765
Liverpool city	30	2	12	16	-	-	-	-	510
Manvel city (part)	99	-	33	47	17	2	-	-	654
Pearland city (part)	2 473	48	342	1 138	684	242	19	-	666
Angleton-Rosharon CCD	2 281	271	829	916	242	23	-	-	510
Alvin city (part)	-	-	-	-	-	-	-	-	-
Angleton city (part)	1 690	167	615	701	190	17	-	-	519
Bailey's Prairie village	8	-	-	6	2	-	-	-	650
Bonney village	25	22	1	1	1	-	-	-	100-
Danbury city	108	1	54	34	15	4	-	-	494
Holiday Lakes town	39	4	14	18	3	-	-	-	525
Iowa Colony village (part)	8	-	1	7	-	-	-	-	625
Lake Jackson city (part)	9	-	-	9	-	-	-	-	675
Manvel city (part)	-	-	-	-	-	-	-	-	-
Pearland city (part)	-	-	-	-	-	-	-	-	-
Richwood city (part)	-	-	-	-	-	-	-	-	-
Brazoria-West Columbia CCD	2 112	238	1 024	658	146	42	4	-	439
Brazoria city	357	43	201	88	25	-	-	-	428
Damon CDP	24	1	21	2	-	-	-	-	363
Freeport city (part)	10	3	-	7	-	-	-	-	514
Jones Creek village	117	15	46	51	5	-	-	-	458
Lake Jackson city (part)	-	-	-	-	-	-	-	-	-
Sweeny city	383	27	162	186	8	-	-	-	502
West Columbia city	591	78	345	140	21	7	-	-	403
Wild Peach Village CDP	59	-	19	40	-	-	-	-	544
Brazosport CCD	7 505	268	3 255	3 017	629	289	23	24	512
Alvin city (part)	-	-	-	-	-	-	-	-	-
Angleton city (part)	196	-	94	85	17	-	-	-	506
Clute city	2 012	30	1 276	646	45	10	5	-	453
Freeport city (part)	1 639	181	873	526	59	-	-	-	438
Lake Jackson city (part)	2 691	33	617	1 343	408	248	18	24	594
Oyster Creek city	130	-	60	62	4	4	-	-	509
Quintana town	10	-	-	10	-	-	-	-	617
Richwood city (part)	476	-	208	214	38	16	-	-	516
Surfside Beach city	141	4	53	58	24	2	-	-	542
Brazos County	28 897	918	8 228	13 771	3 820	1 916	199	45	584
Bryan-College Station CCD	23 396	847	6 691	11 293	2 958	1 412	161	34	586
Bryan city (part)	8 642	530	2 685	3 937	943	375	145	27	560
College Station city (part)	14 754	317	4 006	7 356	2 015	1 037	16	7	599
Northeast Brazos CCD	776	24	59	423	129	132	9	-	648
Bryan city (part)	526	24	15	314	73	91	9	-	653
Wixon Valley city	4	-	-	2	2	-	-	-	675
South Brazos CCD	2 621	13	674	1 130	519	245	29	11	576
Bryan city (part)	201	-	39	55	58	49	-	-	872
College Station city (part)	1 963	13	389	938	410	173	29	11	587
Millican town	-	-	-	-	-	-	-	-	-

Table 29. **Gross Rent: 2000**—Con.

[Data based on a sample (except Tables 65-68). For information on confidentiality protection, coverage, sampling error, and nonsampling error, see Appendix G. For location of definitions, see "How to Use This Census Report"]

State County County Subdivision Place	Specified renter-occupied housing units paying cash rent	Gross rent							
		Less than $250	$250 to $499	$500 to $749	$750 to $999	$1,000 to $1,499	$1,500 to $1,999	$2,000 or more	Median (dollars)
Brazos County—Con.									
West Brazos CCD	2 104	34	804	925	214	127	-	-	542
Bryan city (part)	1 853	34	725	794	190	110	-	-	539
College Station city (part)	-	-	-	-	-	-	-	-	-
Brewster County	1 253	217	725	240	46	16	9	-	370
Alpine CCD	1 222	217	703	231	46	16	9	-	367
Alpine city	986	160	573	202	36	6	9	-	377
Study Butte-Terlingua CDP	52	21	31	-	-	-	-	-	286
Marathon CCD	31	-	22	9	-	-	-	-	459
Marathon CDP	31	-	22	9	-	-	-	-	459
Briscoe County	85	33	47	5	-	-	-	-	301
Quitaque CCD	44	22	17	5	-	-	-	-	250
Quitaque city	39	17	17	5	-	-	-	-	275
Silverton CCD	41	11	30	-	-	-	-	-	320
Silverton city	37	9	28	-	-	-	-	-	320
Brooks County	598	298	270	25	5	-	-	-	250
Encino CCD	20	8	7	-	5	-	-	-	414
Encino CDP	12	-	7	-	5	-	-	-	443
Falfurrias CCD	578	290	263	25	-	-	-	-	249
Airport Road Addition CDP	-	-	-	-	-	-	-	-	-
Cantu Addition CDP	-	-	-	-	-	-	-	-	-
Falfurrias city	505	259	229	17	-	-	-	-	246
Flowella CDP	-	-	-	-	-	-	-	-	-
Brown County	3 396	581	1 590	1 020	149	18	31	7	441
Bangs CCD	391	54	203	123	11	-	-	-	461
Bangs city	166	43	85	38	-	-	-	-	433
Lake Brownwood CDP	112	-	57	50	5	-	-	-	498
Blanket CCD	94	9	49	25	11	-	-	-	454
Blanket town	30	4	17	9	-	-	-	-	425
Brownwood city (part)	-	-	-	-	-	-	-	-	-
Early city (part)	-	-	-	-	-	-	-	-	-
Brownwood CCD	2 858	498	1 313	864	127	18	31	7	439
Brownwood city (part)	2 391	449	1 087	718	81	18	31	7	437
Early city (part)	214	18	91	89	16	-	-	-	495
May CCD	53	20	25	8	-	-	-	-	306
Burleson County	970	185	428	272	85	-	-	-	443
Caldwell CCD	538	87	252	149	50	-	-	-	455
Caldwell city	384	87	149	105	43	-	-	-	458
Cooks Point CCD	69	19	15	35	-	-	-	-	554
Old River CCD	141	34	43	48	16	-	-	-	454
Snook city	67	12	26	18	11	-	-	-	447
Somerville CCD	222	45	118	40	19	-	-	-	396
Somerville city	147	45	59	37	6	-	-	-	369
Burnet County	2 353	244	886	922	235	59	-	7	509
Bertram CCD	109	3	46	54	6	-	-	-	528
Bertram city	67	-	19	42	6	-	-	-	565
Briggs CCD	11	-	-	11	-	-	-	-	554
Burnet CCD	804	93	323	297	91	-	-	-	490
Burnet city	584	87	238	213	46	-	-	-	467
Marble Falls CCD	1 429	148	517	560	138	59	-	7	515
Cottonwood Shores city	64	4	19	29	10	2	-	-	575
Granite Shoals city	128	3	53	55	13	4	-	-	533
Highland Haven city	6	-	-	2	4	-	-	-	775
Horseshoe Bay CDP (part)	37	-	-	20	8	9	-	-	645
Marble Falls city	804	118	256	347	57	19	-	7	511
Meadowlakes city	46	-	-	2	19	25	-	-	1 031
Caldwell County	2 827	263	1 320	1 024	187	27	6	-	472
Lockhart CCD	1 621	104	633	714	156	8	6	-	541
Lockhart city	1 384	104	542	590	134	8	6	-	529
Mustang Ridge city (part)	7	-	-	7	-	-	-	-	544
Niederwald town (part)	5	-	-	5	-	-	-	-	658
Uhland city (part)	14	-	12	2	-	-	-	-	380
Luling CCD	746	102	453	156	20	15	-	-	391
Luling city	624	98	365	135	11	15	-	-	389
Martindale CCD	460	57	234	154	11	4	-	-	427
Martindale city	77	10	27	31	5	4	-	-	508
San Marcos city (part)	-	-	-	-	-	-	-	-	-
Calhoun County	1 791	143	959	532	121	36	-	-	440
Kamey-Six Mile CCD	30	-	18	12	-	-	-	-	329
Point Comfort CCD	164	27	38	53	26	20	-	-	537
Point Comfort city	111	-	22	43	26	20	-	-	635
Port Lavaca CCD	1 433	105	828	403	92	5	-	-	425
Port Lavaca city	1 327	84	767	385	86	5	-	-	430
Seadrift CCD	164	11	75	64	3	11	-	-	490
Seadrift city	82	2	49	28	3	-	-	-	455
Callahan County	724	119	418	152	32	3	-	-	394
Baird CCD	168	55	97	16	-	-	-	-	322
Baird city	152	53	87	12	-	-	-	-	309
Putnam town	8	2	2	4	-	-	-	-	475
Clyde CCD	454	21	279	121	30	3	-	-	433
Clyde city	259	12	148	78	21	-	-	-	448
Cross Plains CCD	102	43	42	15	2	-	-	-	317
Cross Plains town	87	37	39	9	2	-	-	-	308
Cameron County	28 083	5 727	13 170	7 096	1 534	397	89	70	413
Brownsville CCD	14 864	3 199	7 239	3 560	597	211	47	11	402
Brownsville city (part)	13 515	2 877	6 550	3 314	535	191	37	11	403
Cameron Park CDP	260	103	144	5	8	-	-	-	314
Encantada-Ranchito El Calaboz CDP	16	-	8	-	8	-	-	-	575
Lago CDP	6	-	6	-	-	-	-	-	275

Table 29. **Gross Rent: 2000**—Con.

[Data based on a sample (except Tables 65-68). For information on confidentiality protection, coverage, sampling error, and nonsampling error, see Appendix G. For location of definitions, see "How to Use This Census Report"]

State County County Subdivision Place	Specified renter-occupied housing units paying cash rent	Gross rent							
		Less than $250	$250 to $499	$500 to $749	$750 to $999	$1,000 to $1,499	$1,500 to $1,999	$2,000 or more	Median (dollars)
Cameron County—Con.									
Brownsville CCD—Con.									
Olmito CDP	92	42	45	5	-	-	-	-	267
Rancho Viejo town	113	3	9	55	24	20	2	-	726
Reid Hope King CDP	97	8	72	9	8	-	-	-	406
San Pedro CDP	5	-	5	-	-	-	-	-	425
South Point CDP	61	7	44	10	-	-	-	-	357
Villa Pancho CDP	21	13	8	-	-	-	-	-	240
East Cameron CCD	1 683	223	661	570	161	59	9	-	483
Bayview town (part)	-	-	-	-	-	-	-	-	-
Brownsville city (part)	111	15	26	53	17	-	-	-	540
Laguna Heights CDP	197	32	137	18	-	10	-	-	357
Laguna Vista town	151	6	28	89	26	2	-	-	607
Port Isabel city	578	104	287	187	-	-	-	-	405
South Padre Island town	388	7	66	163	103	40	9	-	702
Harlingen-San Benito CCD	10 669	2 031	4 916	2 766	742	122	33	59	422
Arroyo Alto CDP	-	-	-	-	-	-	-	-	-
Arroyo Colorado Estates CDP	14	-	14	-	-	-	-	-	456
Bixby CDP	17	-	17	-	-	-	-	-	408
Bluetown-Iglesia Antigua CDP	19	9	7	3	-	-	-	-	263
Combes town	94	13	54	25	2	-	-	-	378
El Camino Angosto CDP	12	-	12	-	-	-	-	-	325
Grand Acres CDP	5	-	5	-	-	-	-	-	275
Harlingen city	6 808	1 041	2 966	2 071	559	81	33	57	455
La Feria city	411	163	198	50	-	-	-	-	278
La Feria North CDP	26	9	9	-	8	-	-	-	322
La Paloma CDP	23	-	23	-	-	-	-	-	325
Lasana CDP	-	-	-	-	-	-	-	-	-
Las Palmas-Juarez CDP	43	8	35	-	-	-	-	-	336
Los Indios town	8	-	8	-	-	-	-	-	283
Palm Valley city	65	2	8	17	28	8	-	2	789
Primera town	125	8	79	34	4	-	-	-	434
Rangerville village	9	4	3	2	-	-	-	-	308
Ratamosa CDP	-	-	-	-	-	-	-	-	-
San Benito city	1 995	530	964	427	56	18	-	-	374
Santa Maria CDP	39	12	25	2	-	-	-	-	279
Santa Rosa town	161	51	95	12	3	-	-	-	301
Solis CDP	21	-	21	-	-	-	-	-	416
Tierra Bonita CDP	-	-	-	-	-	-	-	-	-
Yznaga CDP	4	-	4	-	-	-	-	-	275
Los Fresnos-Laureles CCD	620	184	249	148	34	5	-	-	377
Bayview town (part)	5	-	-	5	-	-	-	-	575
Brownsville city (part)	7	-	7	-	-	-	-	-	425
Chula Vista-Orason CDP	16	16	-	-	-	-	-	-	150
Del Mar Heights CDP	-	-	-	-	-	-	-	-	-
Green Valley Farms CDP	24	11	13	-	-	-	-	-	404
Indian Lake town	21	4	8	9	-	-	-	-	463
Laureles CDP	96	-	88	8	-	-	-	-	328
Los Fresnos city	230	72	68	62	23	5	-	-	426
Rio Hondo CCD	247	90	105	52	-	-	-	-	299
Arroyo Gardens-La Tina Ranch CDP	-	-	-	-	-	-	-	-	-
Lozano CDP	-	-	-	-	-	-	-	-	-
Rio Hondo city	105	34	52	19	-	-	-	-	318
Villa del Sol CDP	16	8	-	8	-	-	-	-	425
Camp County	891	130	516	216	29	-	-	-	402
Leesburg-Newsome CCD	62	-	44	18	-	-	-	-	475
Pittsburg CCD	829	130	472	198	29	-	-	-	396
Pittsburg city	574	93	351	121	9	-	-	-	372
Rocky Mound town	4	-	4	-	-	-	-	-	375
Carson County	305	46	177	67	11	4	-	-	398
Panhandle CCD	191	28	116	38	5	4	-	-	388
Panhandle town	149	11	101	28	5	4	-	-	403
White Deer-Groom CCD	114	18	61	29	6	-	-	-	414
Groom town	29	8	11	10	-	-	-	-	355
Skellytown town	11	-	11	-	-	-	-	-	375
White Deer town	61	8	35	12	6	-	-	-	440
Cass County	1 916	496	1 088	273	38	15	3	3	356
Atlanta CCD	1 008	206	616	153	27	3	-	3	364
Atlanta city (part)	585	141	329	106	9	-	-	-	363
Bloomburg town	27	5	18	2	2	-	-	-	316
Domino town	-	-	-	-	-	-	-	-	-
Queen City city	213	37	140	28	2	3	-	3	366
Bivins-McLeod CCD	62	6	36	20	-	-	-	-	463
Atlanta city (part)	13	-	13	-	-	-	-	-	475
Hughes Springs-Avinger CCD	402	131	220	41	2	5	3	-	301
Avinger town	56	25	25	1	2	3	-	-	269
Hughes Springs city (part)	298	106	154	33	-	2	3	-	299
Linden CCD	376	126	190	46	9	5	-	-	357
Linden city	293	97	147	40	4	5	-	-	363
Marietta-Douglassville CCD	68	27	26	13	-	2	-	-	333
Douglassville town	-	-	-	-	-	-	-	-	-
Marietta town	-	-	-	-	-	-	-	-	-
Castro County	509	121	263	100	19	6	-	-	363
Dimmitt North CCD	409	94	203	87	19	6	-	-	370
Dimmitt city	358	94	174	72	12	6	-	-	343
Nazareth city (part)	16	-	15	-	1	-	-	-	383
Dimmitt South CCD	100	27	60	13	-	-	-	-	346
Hart city	57	14	34	9	-	-	-	-	375
Nazareth city (part)	2	-	-	2	-	-	-	-	525
Chambers County	1 259	94	582	448	101	34	-	-	487
Anahuac CCD	353	46	158	119	26	4	-	-	467
Anahuac city	156	19	64	59	14	-	-	-	488
Baytown city (part)	-	-	-	-	-	-	-	-	-
Seabrook city (part)	-	-	-	-	-	-	-	-	-

Table 29. **Gross Rent: 2000**—Con.

[Data based on a sample (except Tables 65-68). For information on confidentiality protection, coverage, sampling error, and nonsampling error, see Appendix G. For location of definitions, see "How to Use This Census Report"]

State County County Subdivision Place	Specified renter-occupied housing units paying cash rent	Gross rent							
		Less than $250	$250 to $499	$500 to $749	$750 to $999	$1,000 to $1,499	$1,500 to $1,999	$2,000 or more	Median (dollars)
Chambers County—Con.									
Anahuac CCD—Con.									
Shoreacres city (part)	-	-	-	-	-	-	-	-	-
Texas City city (part)	-	-	-	-	-	-	-	-	-
Mont Belvieu CCD	506	19	209	206	42	30	-	-	528
Baytown city (part)	70	11	20	29	-	10	-	-	533
Beach City city	69	4	24	20	21	-	-	-	607
Cove city	26	2	15	9	-	-	-	-	450
Mont Belvieu city (part)	203	1	109	82	8	3	-	-	485
Old River-Winfree city	67	1	19	40	7	-	-	-	583
Winnie-Stowell CCD	400	29	215	123	33	-	-	-	471
Stowell CDP	82	-	61	21	-	-	-	-	450
Winnie CDP	284	29	138	84	33	-	-	-	478
Cherokee County	3 568	661	1 986	701	149	41	20	10	412
Alto CCD	226	101	92	28	2	3	-	-	293
Alto town	163	83	59	19	2	-	-	-	246
Jacksonville CCD	2 263	461	1 142	491	117	28	16	8	411
Cuney town (part)	14	4	7	3	-	-	-	-	338
Gallatin city (part)	-	-	-	-	-	-	-	-	-
Jacksonville city	1 952	423	1 005	386	100	14	16	8	404
Mount Selman CCD	103	16	48	34	5	-	-	-	465
Bullard town (part)	-	-	-	-	-	-	-	-	-
Cuney town (part)	-	-	-	-	-	-	-	-	-
New Summerfield CCD	185	10	140	21	-	10	4	-	393
New Summerfield city	78	4	60	9	-	5	-	-	385
Reklaw city (part)	23	-	23	-	-	-	-	-	367
Troup city (part)	5	-	3	2	-	-	-	-	392
Rusk CCD	695	56	514	98	25	-	-	2	424
Gallatin city (part)	23	2	14	5	-	-	-	2	446
Rusk city	454	54	321	54	25	-	-	-	413
Wells CCD	96	17	50	29	-	-	-	-	405
Wells town	64	12	28	24	-	-	-	-	414
Childress County	646	184	305	151	6	-	-	-	347
Childress CCD	646	184	305	151	6	-	-	-	347
Childress city	615	179	291	145	-	-	-	-	340
North River CCD	-	-	-	-	-	-	-	-	-
Clay County	479	93	269	102	10	5	-	-	394
Bellevue-Joy CCD	42	2	30	10	-	-	-	-	413
Bellevue city	9	-	9	-	-	-	-	-	405
Scotland city (part)	-	-	-	-	-	-	-	-	-
Windthorst town (part)	-	-	-	-	-	-	-	-	-
Byers-Petrolia CCD	121	12	78	20	6	5	-	-	411
Byers city	26	2	21	3	-	-	-	-	413
Dean city (part)	-	-	-	-	-	-	-	-	-
Petrolia city	53	6	38	9	-	-	-	-	375
Henrietta CCD	316	79	161	72	4	-	-	-	381
Dean city (part)	12	-	4	6	2	-	-	-	600
Henrietta city	235	60	131	44	-	-	-	-	367
Jolly city	2	-	-	-	2	-	-	-	850
Scotland city (part)	-	-	-	-	-	-	-	-	-
Cochran County	218	42	143	29	-	-	4	-	381
Morton CCD	173	38	104	27	-	-	4	-	387
Morton city	149	31	93	21	-	-	4	-	393
Whiteface CCD	45	4	39	2	-	-	-	-	372
Whiteface town	26	2	24	-	-	-	-	-	377
Coke County	239	104	101	32	2	-	-	-	280
Bronte CCD	126	53	51	22	-	-	-	-	292
Blackwell city (part)	-	-	-	-	-	-	-	-	-
Bronte town	113	47	44	22	-	-	-	-	313
Robert Lee CCD	113	51	50	10	2	-	-	-	270
Robert Lee city	103	46	45	10	2	-	-	-	270
Coleman County	799	300	387	93	19	-	-	-	310
Coleman CCD	644	233	318	76	17	-	-	-	316
Coleman city	607	215	311	64	17	-	-	-	316
Novice CCD	11	-	8	3	-	-	-	-	396
Novice city	2	-	2	-	-	-	-	-	375
Santa Anna CCD	126	65	52	7	2	-	-	-	233
Santa Anna town	115	61	45	7	2	-	-	-	206
Talpa CCD	18	2	9	7	-	-	-	-	300
Collin County	55 510	862	2 285	19 248	19 437	11 013	2 045	620	798
Anna CCD	400	16	126	165	77	16	-	-	570
Anna city	103	2	41	40	14	6	-	-	543
McKinney city (part)	2	-	-	-	2	-	-	-	850
Melissa city	67	2	13	30	22	-	-	-	658
New Hope town (part)	4	-	-	2	-	2	-	-	850
Van Alstyne city (part)	-	-	-	-	-	-	-	-	-
Westminster city (part)	-	-	-	-	-	-	-	-	-
Weston city (part)	33	3	9	21	-	-	-	-	606
Blue Ridge CCD	183	3	41	93	40	4	-	2	626
Blue Ridge city	63	3	6	34	16	2	-	2	663
Farmersville city (part)	-	-	-	-	-	-	-	-	-
Westminster city (part)	11	-	6	5	-	-	-	-	488
Celina CCD	362	9	73	204	61	15	-	-	629
Celina town	198	-	46	104	38	10	-	-	633
Frisco city (part)	-	-	-	-	-	-	-	-	-
McKinney city (part)	5	-	5	-	-	-	-	-	425
Prosper town	93	2	10	72	6	3	-	-	612
Weston city (part)	-	-	-	-	-	-	-	-	-
Farmersville CCD	481	68	174	178	52	9	-	-	498
Farmersville city (part)	348	68	143	110	22	5	-	-	435
Nevada city (part)	-	-	-	-	-	-	-	-	-
Wylie city (part)	-	-	-	-	-	-	-	-	-

Table 29. **Gross Rent: 2000**—Con.

[Data based on a sample (except Tables 65-68). For information on confidentiality protection, coverage, sampling error, and nonsampling error, see Appendix G. For location of definitions, see "How to Use This Census Report"]

State County County Subdivision Place	Specified renter-occupied housing units paying cash rent	Gross rent							
		Less than $250	$250 to $499	$500 to $749	$750 to $999	$1,000 to $1,499	$1,500 to $1,999	$2,000 or more	Median (dollars)
Collin County—Con.									
McKinney CCD	7 034	225	734	2 958	1 983	904	196	34	718
Fairview town (part)	14	-	8	6	-	-	-	-	394
Frisco city (part)	1 872	15	76	593	575	502	108	3	837
McKinney city (part)	5 139	210	650	2 356	1 408	399	85	31	678
Plano city (part)	-	-	-	-	-	-	-	-	-
Nevada CCD	122	-	53	49	9	10	1	-	527
Dallas city (part)	-	-	-	-	-	-	-	-	-
Josephine city (part)	17	-	5	12	-	-	-	-	535
Lavon town	8	-	5	2	-	-	1	-	333
Nevada city (part)	11	-	4	7	-	-	-	-	515
Royse City city (part)	3	-	3	-	-	-	-	-	475
Wylie city (part)	-	-	-	-	-	-	-	-	-
Plano CCD	46 280	465	905	15 347	17 117	10 016	1 846	584	822
Allen city	1 955	46	8	523	761	523	94	-	887
Carrollton city (part)	-	-	-	-	-	-	-	-	-
Dallas city (part)	15 787	95	240	7 594	5 528	2 047	204	79	749
Fairview town (part)	27	-	4	8	10	5	-	-	830
Garland city (part)	-	-	-	-	-	-	-	-	-
Lowry Crossing city (part)	5	2	-	-	3	-	-	-	758
Lucas city	39	2	7	7	12	11	-	-	806
McKinney city (part)	-	-	-	-	-	-	-	-	-
Murphy city	45	-	2	13	10	5	11	4	958
Parker city	18	-	-	5	6	4	3	-	900
Plano city (part)	24 753	310	489	6 529	9 416	6 249	1 307	453	862
Richardson city (part)	2 676	7	15	247	1 149	1 023	199	36	977
Sachse city (part)	23	-	-	3	-	15	5	-	1 392
St. Paul town	25	3	6	8	3	3	2	-	569
Wylie city (part)	784	-	90	365	197	102	18	12	706
Princeton CCD	648	76	179	254	98	39	2	-	561
Lowry Crossing city (part)	31	-	8	6	2	13	2	-	788
McKinney city (part)	-	-	-	-	-	-	-	-	-
New Hope town (part)	6	-	2	2	-	2	-	-	675
Princeton city	371	72	92	139	54	14	-	-	535
Wylie city (part)	-	-	-	-	-	-	-	-	-
Collingsworth County	186	74	90	11	7	4	-	-	293
Samnorwood CCD	-	-	-	-	-	-	-	-	-
Samnorwood CDP	-	-	-	-	-	-	-	-	-
Wellington CCD	186	74	90	11	7	4	-	-	293
Dodson town	2	2	-	-	-	-	-	-	225
Quail CDP	2	2	-	-	-	-	-	-	225
Wellington city	163	70	80	9	-	4	-	-	276
Colorado County	1 366	308	773	239	28	6	12	-	375
Columbus CCD	683	170	373	116	6	6	12	-	374
Columbus city	500	151	241	84	6	6	12	-	347
Eagle Lake CCD	388	76	217	86	9	-	-	-	373
Eagle Lake city	352	67	200	76	9	-	-	-	382
Garwood CCD	69	31	32	-	6	-	-	-	322
Weimar CCD	226	31	151	37	7	-	-	-	381
Weimar city	174	31	106	33	4	-	-	-	373
Comal County	6 003	345	1 196	2 735	1 211	424	64	28	626
Comal North CCD	1 207	23	270	651	175	68	20	-	605
Bulverde city (part)	53	-	8	35	-	10	-	-	616
Canyon Lake CDP (part)	874	-	191	480	157	26	20	-	609
Fair Oaks Ranch city (part)	-	-	-	-	-	-	-	-	-
New Braunfels city (part)	19	-	5	-	7	7	-	-	864
New Braunfels CCD	4 796	322	926	2 084	1 036	356	44	28	635
Bulverde city (part)	-	-	-	-	-	-	-	-	-
Canyon Lake CDP (part)	6	-	6	-	-	-	-	-	425
Garden Ridge city	13	-	-	5	-	8	-	-	1 094
New Braunfels city (part)	4 476	322	799	1 972	1 002	333	30	18	635
San Antonio city (part)	-	-	-	-	-	-	-	-	-
Schertz city (part)	32	-	27	-	-	5	-	-	329
Selma city (part)	3	-	-	3	-	-	-	-	625
Comanche County	887	203	527	118	17	6	16	-	353
Comanche CCD	549	105	358	72	5	4	5	-	357
Comanche city	431	82	283	52	5	4	5	-	360
De Leon CCD	282	95	124	38	12	2	11	-	338
De Leon city	244	81	116	30	12	-	5	-	327
Gustine CCD	56	3	45	8	-	-	-	-	367
Gustine town	29	-	22	7	-	-	-	-	388
Concho County	158	46	78	31	-	3	-	-	373
Eden-Millersview CCD	133	42	60	31	-	-	-	-	369
Eden city	122	42	56	24	-	-	-	-	353
Eola-Paint Rock CCD	25	4	18	-	-	3	-	-	385
Paint Rock town	14	4	7	-	-	3	-	-	367
Cooke County	3 264	506	1 385	1 065	260	42	6	-	458
Callisburg CCD	235	18	88	104	22	3	-	-	551
Callisburg city	18	2	9	5	2	-	-	-	417
Gainesville city (part)	7	-	-	7	-	-	-	-	625
Oak Ridge town	17	3	7	6	1	-	-	-	394
Gainesville CCD	2 363	457	956	766	164	14	6	-	444
Gainesville city (part)	2 357	457	956	760	164	14	6	-	443
Gainesville Southeast CCD	177	-	55	45	52	25	-	-	714
Gainesville city (part)	-	-	-	-	-	-	-	-	-
Lake Kiowa CDP	76	-	8	7	36	25	-	-	952
Muenster CCD	269	5	179	77	8	-	-	-	445
Gainesville city (part)	3	-	3	-	-	-	-	-	425
Lindsay town	49	2	38	7	2	-	-	-	446
Muenster city	121	3	73	39	6	-	-	-	439
Valley View CCD	220	26	107	73	14	-	-	-	447
Gainesville city (part)	-	-	-	-	-	-	-	-	-
Valley View town	74	19	17	26	12	-	-	-	506

Table 29. **Gross Rent: 2000**—Con.

[Data based on a sample (except Tables 65-68). For information on confidentiality protection, coverage, sampling error, and nonsampling error, see Appendix G. For location of definitions, see "How to Use This Census Report"]

State County County Subdivision Place	Specified renter-occupied housing units paying cash rent	Gross rent							
		Less than $250	$250 to $499	$500 to $749	$750 to $999	$1,000 to $1,499	$1,500 to $1,999	$2,000 or more	Median (dollars)
Coryell County	6 389	390	2 129	2 583	1 018	230	34	5	548
Copperas Cove CCD	4 673	154	1 308	2 011	949	212	34	5	583
Copperas Cove city (part)	4 554	154	1 282	1 951	916	212	34	5	583
Evant CCD	54	6	40	8	-	-	-	-	433
Evant town (part)	27	3	23	1	-	-	-	-	395
Flat CCD	50	6	30	-	-	14	-	-	431
Fort Hood CCD	403	-	110	264	29	-	-	-	605
Copperas Cove city (part)	22	-	22	-	-	-	-	-	346
Fort Hood CDP (part)	381	-	88	264	29	-	-	-	611
Gatesville CCD	1 069	201	571	263	30	4	-	-	411
Gatesville city	924	195	490	210	25	4	-	-	405
South Mountain town	21	3	16	2	-	-	-	-	385
North Coryell CCD	30	10	5	10	5	-	-	-	500
Oglesby CCD	79	13	45	16	5	-	-	-	388
McGregor city (part)	-	-	-	-	-	-	-	-	-
Oglesby city	31	6	20	-	5	-	-	-	354
Turnersville CCD	31	-	20	11	-	-	-	-	425
Cottle County	145	87	38	20	-	-	-	-	218
Paducah North CCD	142	86	36	20	-	-	-	-	217
Paducah town	138	84	34	20	-	-	-	-	214
Paducah South CCD	3	1	2	-	-	-	-	-	263
Crane County	154	30	80	34	10	-	-	-	403
Crane North CCD	-	-	-	-	-	-	-	-	-
Crane South CCD	154	30	80	34	10	-	-	-	403
Crane city	122	16	72	24	10	-	-	-	422
Crockett County	313	110	157	39	-	7	-	-	315
East Crockett CCD	300	103	151	39	-	7	-	-	317
Ozona CDP	293	103	144	39	-	7	-	-	308
West Crockett CCD	13	7	6	-	-	-	-	-	100-
Crosby County	502	170	242	77	7	3	-	3	334
Crosbyton CCD	192	57	93	34	5	3	-	-	343
Crosbyton city	177	57	81	31	5	3	-	-	346
Lorenzo CCD	127	47	67	13	-	-	-	-	318
Lorenzo city	117	47	59	11	-	-	-	-	308
Ralls CCD	183	66	82	30	2	-	-	3	340
Ralls city	146	45	74	22	2	-	-	3	346
Culberson County	231	60	137	34	-	-	-	-	323
Van Horn CCD	203	60	120	23	-	-	-	-	306
Van Horn town	195	60	112	23	-	-	-	-	310
Van Horn Rural CCD	28	-	17	11	-	-	-	-	475
Dallam County	718	119	396	186	12	5	-	-	426
Dalhart CCD	649	109	345	178	12	5	-	-	437
Dalhart city (part)	621	109	329	172	6	5	-	-	435
Texline CCD	69	10	51	8	-	-	-	-	349
Texline town	63	10	47	6	-	-	-	-	346
Dallas County	374 914	13 977	66 843	170 886	80 502	34 510	5 726	2 470	647
Northeast CCD	255 341	7 924	44 321	116 000	54 453	25 767	4 738	2 138	653
Addison town	6 073	19	238	2 912	1 847	871	124	62	738
Balch Springs city	2 441	34	542	1 207	603	55	-	-	634
Carrollton city (part)	7 685	64	523	3 673	2 375	940	84	26	723
Combine city (part)	26	-	8	15	3	-	-	-	570
Dallas city (part)	181 764	6 669	36 730	83 294	34 038	16 006	3 415	1 612	630
Farmers Branch city	3 020	17	187	1 170	771	661	203	11	783
Garland city (part)	24 595	556	3 390	11 383	6 132	2 892	156	86	672
Highland Park town	675	-	57	312	88	84	38	96	719
Mesquite city (part)	14 834	320	1 458	7 265	4 430	1 278	71	12	691
Richardson city (part)	9 566	122	694	3 343	3 229	1 864	273	41	783
Rowlett city (part)	960	20	120	244	237	283	56	-	862
Sachse city (part)	339	-	9	169	85	76	-	-	743
Seagoville city (part)	682	84	157	286	139	11	5	-	607
Sunnyvale town	31	-	3	15	9	4	-	-	669
University Park city	2 393	9	128	583	426	742	313	192	1 028
Wylie city (part)	9	-	-	9	-	-	-	-	725
Southwest CCD	119 573	6 053	22 522	54 886	26 049	8 743	988	332	634
Carrollton city (part)	-	-	-	-	-	-	-	-	-
Cedar Hill city (part)	1 978	93	157	769	649	292	18	-	743
Cockrell Hill city	523	-	194	268	54	7	-	-	536
Coppell city (part)	2 747	36	22	669	843	762	334	81	946
Dallas city (part)	44 078	4 393	14 273	19 768	4 594	968	59	23	531
DeSoto city	3 704	146	240	2 021	839	407	51	-	680
Duncanville city	3 440	96	361	1 387	1 171	387	38	-	731
Ferris city (part)	-	-	-	-	-	-	-	-	-
Glenn Heights city (part)	618	-	84	252	238	30	8	6	728
Grand Prairie city (part)	11 532	694	2 596	5 359	2 109	688	58	28	610
Grapevine city (part)	-	-	-	-	-	-	-	-	-
Hutchins city	166	7	59	79	21	-	-	-	550
Irving city	47 351	489	4 068	22 467	14 735	5 024	382	186	714
Lancaster city	3 019	87	277	1 665	770	172	40	8	671
Lewisville city (part)	-	-	-	-	-	-	-	-	-
Ovilla city (part)	-	-	-	-	-	-	-	-	-
Wilmer city	289	12	134	123	14	6	-	-	498
Dawson County	964	188	600	160	16	-	-	-	341
Lamesa CCD	886	161	556	154	15	-	-	-	347
Lamesa city	799	161	479	144	15	-	-	-	349
Los Ybanez city	5	-	5	-	-	-	-	-	281
Lamesa Northeast CCD	22	-	21	-	1	-	-	-	346
O'Donnell city (part)	3	-	3	-	-	-	-	-	338
Lamesa Northwest CCD	22	9	7	6	-	-	-	-	317
Lamesa Southeast CCD	26	12	14	-	-	-	-	-	254
Ackerly city (part)	7	3	4	-	-	-	-	-	256
Lamesa Southwest CCD	8	6	2	-	-	-	-	-	183

Table 29. **Gross Rent: 2000**—Con.

[Data based on a sample (except Tables 65-68). For information on confidentiality protection, coverage, sampling error, and nonsampling error, see Appendix G. For location of definitions, see "How to Use This Census Report"]

State County County Subdivision Place	Specified renter-occupied housing units paying cash rent	Gross rent							
		Less than $250	$250 to $499	$500 to $749	$750 to $999	$1,000 to $1,499	$1,500 to $1,999	$2,000 or more	Median (dollars)
Deaf Smith County	1 693	437	806	344	76	30	-	-	371
Hereford East CCD	1 674	435	797	344	68	30	-	-	370
Hereford city	1 567	411	735	323	68	30	-	-	374
Hereford West CCD	19	2	9	-	8	-	-	-	392
Delta County	363	81	205	58	10	9	-	-	392
Cooper CCD	322	79	184	42	8	9	-	-	381
Cooper city	280	79	163	21	8	9	-	-	360
Pecan Gap CCD	41	2	21	16	2	-	-	-	488
Pecan Gap city (part)	19	2	15	2	-	-	-	-	453
Denton County	54 828	881	5 647	23 098	16 226	7 752	952	272	725
Colony CCD	1 768	3	41	234	674	761	34	21	975
Frisco city (part)	257	-	-	59	75	77	25	21	977
Hackberry town	26	3	5	13	5	-	-	-	570
Lewisville city (part)	-	-	-	-	-	-	-	-	-
Little Elm town (part)	-	-	-	-	-	-	-	-	-
Plano city (part)	-	-	-	-	-	-	-	-	-
The Colony city (part)	1 452	-	28	146	588	681	9	-	985
Denton CCD	17 689	406	3 841	8 368	3 728	1 117	142	87	624
Corinth city (part)	-	-	-	-	-	-	-	-	-
Denton city (part)	17 546	390	3 802	8 299	3 709	1 117	142	87	625
Krum city (part)	-	-	-	-	-	-	-	-	-
Hebron CCD	15 700	99	433	7 029	5 324	2 390	362	63	760
Carrollton city (part)	5 606	30	30	1 621	2 270	1 330	272	53	866
Dallas city (part)	9 972	65	373	5 366	3 012	1 060	86	10	709
Hebron town	4	-	-	-	4	-	-	-	775
Lewisville city (part)	109	4	30	42	33	-	-	-	642
Plano city (part)	5	-	-	-	5	-	-	-	850
The Colony city (part)	4	-	-	-	-	-	4	-	1 625
Justin-Roanoke CCD	1 368	23	197	488	340	262	52	6	736
Argyle city	54	-	10	20	11	9	-	4	731
Bartonville town (part)	24	-	5	15	-	4	-	-	656
Corral City town	4	-	4	-	-	-	-	-	350
Denton city (part)	6	-	2	2	2	-	-	-	575
Double Oak town (part)	-	-	-	-	-	-	-	-	-
Flower Mound town (part)	93	-	34	12	20	24	3	-	803
Fort Worth city (part)	-	-	-	-	-	-	-	-	-
Grapevine city (part)	-	-	-	-	-	-	-	-	-
Haslet city (part)	-	-	-	-	-	-	-	-	-
Justin city	135	16	32	52	20	15	-	-	572
Marshall Creek town	18	-	3	9	4	2	-	-	720
Northlake town	97	-	9	81	4	3	-	-	622
Ponder town	27	-	9	7	7	4	-	-	619
Roanoke city	361	-	24	187	86	64	-	-	702
Southlake city (part)	17	-	-	-	9	8	-	-	797
Trophy Club town (part)	263	-	1	13	107	93	47	2	1 056
Westlake town (part)	-	-	-	-	-	-	-	-	-
Lewisville CCD	16 288	284	687	6 040	5 743	3 092	350	92	786
Bartonville town (part)	-	-	-	-	-	-	-	-	-
Carrollton city (part)	-	-	-	-	-	-	-	-	-
Coppell city (part)	-	-	-	-	-	-	-	-	-
Copper Canyon town	22	2	3	6	3	6	2	-	725
Corinth city (part)	149	10	7	22	35	52	15	8	1 002
Denton city (part)	152	-	39	56	21	24	12	-	668
Double Oak town (part)	-	-	-	-	-	-	-	-	-
Flower Mound town (part)	1 011	-	10	214	214	409	119	45	1 078
Grapevine city (part)	-	-	-	-	-	-	-	-	-
Hickory Creek town	71	-	18	-	24	24	5	-	966
Highland Village city	125	-	-	-	13	71	20	21	1 276
Lake Dallas city	555	32	105	249	115	47	7	-	648
Lewisville city (part)	13 639	238	409	5 197	5 187	2 420	170	18	784
Shady Shores town	63	-	16	31	10	6	-	-	628
Pilot Point-Aubrey CCD	1 079	60	258	545	147	61	5	3	601
Aubrey city	146	2	35	89	18	-	2	-	584
Cross Roads town	13	-	2	7	2	2	-	-	658
Denton city (part)	-	-	-	-	-	-	-	-	-
Frisco city (part)	-	-	-	-	-	-	-	-	-
Krugerville city	20	-	2	2	7	8	1	-	900
Lakewood Village city	10	-	-	8	-	-	2	-	725
Lincoln Park town	41	-	8	30	3	-	-	-	613
Little Elm town (part)	192	17	44	92	35	4	-	-	600
Oak Point city	41	-	2	19	16	4	-	-	745
Pilot Point city	339	24	83	169	45	18	-	-	602
Sanger CCD	936	6	190	394	270	69	7	-	658
Denton city (part)	-	-	-	-	-	-	-	-	-
Krum city (part)	94	-	12	32	36	14	-	-	757
Sanger city	536	4	116	243	140	31	2	-	636
DeWitt County	1 220	293	692	189	31	15	-	-	344
Cuero CCD	714	180	363	134	28	9	-	-	380
Cuero city	651	163	323	128	28	9	-	-	402
Westhoff-Arneckville CCD	52	7	31	14	-	-	-	-	417
Yoakum CCD	247	35	193	19	-	-	-	-	317
Yoakum city (part)	185	35	141	9	-	-	-	-	306
Yorktown CCD	207	71	105	22	3	6	-	-	330
Nordheim city	10	-	10	-	-	-	-	-	375
Yorktown city	166	69	77	17	3	-	-	-	300
Dickens County	128	42	69	8	-	7	-	2	312
Dickens CCD	31	9	16	4	-	-	-	2	319
Dickens city	23	5	14	4	-	-	-	-	338
Spur CCD	97	33	53	4	-	7	-	-	310
Spur city	90	33	53	2	-	2	-	-	302
Dimmit County	656	199	320	112	22	3	-	-	337
Asherton CCD	64	33	26	2	-	3	-	-	240
Asherton city	62	31	26	2	-	3	-	-	250
Catarina CDP	-	-	-	-	-	-	-	-	-

Table 29. **Gross Rent: 2000**—Con.

[Data based on a sample (except Tables 65-68). For information on confidentiality protection, coverage, sampling error, and nonsampling error, see Appendix G. For location of definitions, see "How to Use This Census Report"]

State County County Subdivision Place	Specified renter-occupied housing units paying cash rent	Gross rent							
		Less than $250	$250 to $499	$500 to $749	$750 to $999	$1,000 to $1,499	$1,500 to $1,999	$2,000 or more	Median (dollars)
Dimmit County—Con.									
Big Wells CCD	16	11	5	-	-	-	-	-	225
Big Wells city	16	11	5	-	-	-	-	-	225
Brundage CDP	-	-	-	-	-	-	-	-	-
Carrizo Springs CCD	576	155	289	110	22	-	-	-	359
Carrizo Hill CDP	25	-	25	-	-	-	-	-	348
Carrizo Springs city	500	135	252	91	22	-	-	-	356
Donley County	286	92	143	44	7	-	-	-	321
Clarendon CCD	245	78	121	41	5	-	-	-	331
Clarendon city	204	66	107	26	5	-	-	-	331
Howardwick city	17	3	8	6	-	-	-	-	458
Hedley CCD	41	14	22	3	2	-	-	-	308
Hedley city	33	14	14	3	2	-	-	-	281
Duval County	601	227	283	71	13	6	1	-	292
Benavides CCD	96	27	53	13	2	-	1	-	353
Benavides city	88	26	46	13	2	-	1	-	362
Freer CCD	212	75	105	32	-	-	-	-	284
Freer city	191	70	105	16	-	-	-	-	278
Realitos-Concepcion CCD	22	2	14	6	-	-	-	-	441
Concepcion CDP	-	-	-	-	-	-	-	-	-
Realitos CDP	8	-	4	4	-	-	-	-	475
San Diego CCD	271	123	111	20	11	6	-	-	275
San Diego city (part)	233	92	111	13	11	6	-	-	299
Eastland County	1 309	370	658	258	21	2	-	-	360
Cisco CCD	312	111	134	67	-	-	-	-	353
Cisco city	292	97	128	67	-	-	-	-	357
Eastland CCD	487	45	293	132	17	-	-	-	402
Eastland city	445	45	261	122	17	-	-	-	403
Gorman CCD	121	59	55	7	-	-	-	-	255
Carbon town	6	-	4	2	-	-	-	-	338
Gorman city	88	49	36	3	-	-	-	-	222
Ranger CCD	283	114	126	39	4	-	-	-	285
Ranger city	269	104	122	39	4	-	-	-	289
Rising Star CCD	106	41	50	13	-	2	-	-	293
Rising Star town	78	33	32	11	-	2	-	-	280
Ector County	12 518	1 538	7 088	3 047	575	216	32	22	400
Goldsmith-Penwell CCD	684	61	501	89	15	18	-	-	384
Goldsmith city	12	-	8	4	-	-	-	-	417
Odessa city (part)	-	-	-	-	-	-	-	-	-
West Odessa CDP	618	61	452	72	15	18	-	-	380
Odessa CCD	11 834	1 477	6 587	2 958	560	198	32	22	403
Gardendale CDP	45	14	6	19	6	-	-	-	510
Odessa city (part)	11 233	1 385	6 226	2 867	513	188	32	22	404
Edwards County	82	26	30	20	6	-	-	-	400
Rocksprings North CCD	65	24	21	17	3	-	-	-	404
Rocksprings town (part)	63	24	21	15	3	-	-	-	394
Rocksprings South CCD	17	2	9	3	3	-	-	-	395
Rocksprings town (part)	3	-	-	-	3	-	-	-	850
Ellis County	7 953	435	2 169	3 680	1 299	330	40	-	584
Ennis CCD	2 224	181	633	1 053	291	66	-	-	555
Alma town	9	-	8	1	-	-	-	-	428
Ennis city (part)	1 979	176	544	958	252	49	-	-	557
Garrett town	39	-	16	20	3	-	-	-	529
Waxahachie city (part)	-	-	-	-	-	-	-	-	-
Ferris CCD	530	25	138	249	96	22	-	-	570
Ennis city (part)	-	-	-	-	-	-	-	-	-
Ferris city (part)	178	8	64	97	9	-	-	-	525
Palmer town	109	5	24	49	18	13	-	-	621
Red Oak city (part)	-	-	-	-	-	-	-	-	-
Italy CCD	243	16	92	107	19	9	-	-	531
Italy town	161	4	46	89	17	5	-	-	583
Milford town	36	8	21	7	-	-	-	-	408
Maypearl CCD	182	2	72	88	15	-	5	-	543
Maypearl city	77	2	39	27	9	-	-	-	492
Midlothian city (part)	-	-	-	-	-	-	-	-	-
Venus town (part)	-	-	-	-	-	-	-	-	-
Midlothian CCD	839	17	318	298	155	43	8	-	543
Cedar Hill city (part)	-	-	-	-	-	-	-	-	-
Grand Prairie city (part)	-	-	-	-	-	-	-	-	-
Mansfield city (part)	-	-	-	-	-	-	-	-	-
Midlothian city (part)	704	17	274	251	117	37	8	-	535
Venus town (part)	-	-	-	-	-	-	-	-	-
Waxahachie CCD	3 935	194	916	1 885	723	190	27	-	611
Bardwell city	38	3	17	18	-	-	-	-	492
Cedar Hill city (part)	-	-	-	-	-	-	-	-	-
Glenn Heights city (part)	50	-	-	-	50	-	-	-	850
Midlothian city (part)	-	-	-	-	-	-	-	-	-
Oak Leaf town	11	-	-	3	2	6	-	-	1 042
Ovilla city (part)	47	-	11	16	10	-	10	-	565
Pecan Hill city	9	-	2	3	4	-	-	-	592
Red Oak city (part)	474	9	126	229	75	35	-	-	613
Waxahachie city (part)	2 629	173	581	1 282	473	103	17	-	617
El Paso County	70 974	9 142	30 829	22 413	6 221	1 674	464	231	468
El Paso CCD	64 938	8 437	28 152	20 910	5 382	1 432	417	208	469
El Paso city (part)	64 910	8 430	28 131	20 910	5 382	1 432	417	208	470
Socorro city (part)	21	-	21	-	-	-	-	-	375
El Paso East CCD	3 419	535	1 799	815	215	45	10	-	403
Agua Dulce CDP	17	11	6	-	-	-	-	-	139
Butterfield CDP	-	-	-	-	-	-	-	-	-
Clint town	55	3	45	3	2	2	-	-	337
El Paso city (part)	400	-	93	177	113	7	10	-	648
Fabens CDP	563	296	219	33	7	8	-	-	236

Table 29. **Gross Rent: 2000**—Con.

[Data based on a sample (except Tables 65-68). For information on confidentiality protection, coverage, sampling error, and nonsampling error, see Appendix G. For location of definitions, see "How to Use This Census Report"]

State County County Subdivision Place	Specified renter-occupied housing units paying cash rent	Gross rent							
		Less than $250	$250 to $499	$500 to $749	$750 to $999	$1,000 to $1,499	$1,500 to $1,999	$2,000 or more	Median (dollars)
El Paso County—Con.									
El Paso East CCD—Con.									
Homestead Meadows North CDP	131	16	62	39	14	-	-	-	442
Homestead Meadows South CDP	161	8	98	55	-	-	-	-	399
Horizon City city	166	-	24	72	55	15	-	-	709
Morning Glory CDP	-	-	-	-	-	-	-	-	-
San Elizario CDP	274	39	173	51	11	-	-	-	371
Socorro city (part)	1 056	96	683	264	13	-	-	-	403
Sparks CDP	118	9	96	13	-	-	-	-	388
Tornillo CDP	39	19	20	-	-	-	-	-	253
El Paso North Central CCD	378	-	72	59	226	11	-	10	815
El Paso city (part)	-	-	-	-	-	-	-	-	-
Fort Bliss CDP	378	-	72	59	226	11	-	10	815
El Paso Northwest CCD	2 239	170	806	629	398	186	37	13	570
Anthony town	152	62	41	48	-	-	1	-	308
Canutillo CDP	265	27	216	12	10	-	-	-	373
El Paso city (part)	1 472	27	309	532	375	180	36	13	700
Prado Verde CDP	-	-	-	-	-	-	-	-	-
Vinton village	76	5	61	10	-	-	-	-	396
Westway CDP	133	35	97	1	-	-	-	-	325
Erath County	3 788	307	2 104	1 081	236	60	-	-	450
Dublin CCD	508	92	325	66	22	3	-	-	407
Dublin city	488	84	316	66	22	-	-	-	410
Morgan Mill-Bluff Dale CCD	66	3	42	18	3	-	-	-	454
Stephenville CCD	3 181	212	1 722	986	211	50	-	-	460
Stephenville city	2 664	153	1 484	843	158	26	-	-	457
Stephenville South CCD	33	-	15	11	-	7	-	-	538
Falls County	1 376	345	770	232	22	-	7	-	343
Chilton CCD	105	2	68	33	2	-	-	-	454
Bruceville-Eddy city (part)	-	-	-	-	-	-	-	-	-
Golinda city (part)	15	-	6	7	2	-	-	-	588
Lott CCD	105	51	33	21	-	-	-	-	255
Lott city	78	41	22	15	-	-	-	-	239
Marlin CCD	935	243	543	130	12	-	7	-	331
Marlin city	871	243	506	103	12	-	7	-	319
Perry CCD	35	-	32	3	-	-	-	-	425
Reagan CCD	15	-	10	-	5	-	-	-	338
Rosebud CCD	181	49	84	45	3	-	-	-	340
Rosebud city	129	39	54	33	3	-	-	-	330
Fannin County	2 285	381	1 138	619	134	4	2	7	432
Bonham CCD	1 176	182	579	305	101	-	2	7	441
Bonham city	1 063	174	529	267	84	-	2	7	435
Ector city (part)	-	-	-	-	-	-	-	-	-
Dodd City CCD	71	7	25	34	5	-	-	-	529
Dodd City town	41	5	19	12	5	-	-	-	485
Ladonia town (part)	-	-	-	-	-	-	-	-	-
Windom town	3	-	-	3	-	-	-	-	575
Ector CCD	195	44	82	62	7	-	-	-	413
Ector city (part)	77	11	31	33	2	-	-	-	481
Savoy city	82	31	31	18	2	-	-	-	292
Whitewright town (part)	-	-	-	-	-	-	-	-	-
Honey Grove CCD	257	53	145	55	4	-	-	-	368
Honey Grove city	243	53	137	51	2	-	-	-	364
Ladonia town (part)	-	-	-	-	-	-	-	-	-
Ladonia CCD	51	17	26	8	-	-	-	-	343
Ladonia town (part)	44	14	22	8	-	-	-	-	350
Pecan Gap city (part)	-	-	-	-	-	-	-	-	-
Leonard CCD	427	75	210	122	16	4	-	-	435
Bailey city	29	5	11	11	2	-	-	-	485
Leonard city	220	38	121	53	6	2	-	-	427
Trenton city	74	18	23	30	1	2	-	-	480
Whitewright town (part)	-	-	-	-	-	-	-	-	-
Ravenna-Telephone CCD	108	3	71	33	1	-	-	-	442
Ravenna city	2	-	2	-	-	-	-	-	475
Fayette County	1 459	318	775	319	32	12	-	3	400
Fayetteville CCD	71	11	45	13	2	-	-	-	383
Fayetteville city	17	-	16	1	-	-	-	-	431
Flatonia CCD	141	44	84	13	-	-	-	-	323
Flatonia town	127	32	82	13	-	-	-	-	345
La Grange CCD	690	115	367	194	14	-	-	-	425
La Grange city (part)	607	107	326	166	8	-	-	-	421
La Grange West CCD	118	-	93	25	-	-	-	-	400
La Grange city (part)	-	-	-	-	-	-	-	-	-
Round Top CCD	50	-	22	21	2	2	-	3	517
Carmine city	8	-	5	3	-	-	-	-	383
Round Top town	4	-	-	4	-	-	-	-	675
Schulenburg CCD	389	148	164	53	14	10	-	-	337
Schulenburg city	310	134	113	39	14	10	-	-	281
Fisher County	282	124	134	16	7	1	-	-	274
McCaulley CCD	2	-	2	-	-	-	-	-	275
Hamlin city (part)	-	-	-	-	-	-	-	-	-
Roby CCD	105	36	61	4	3	1	-	-	312
Roby city	52	23	27	1	-	1	-	-	265
Rotan CCD	175	88	71	12	4	-	-	-	249
Rotan city	162	84	64	12	2	-	-	-	243
Floyd County	524	116	324	84	-	-	-	-	366
Floydada CCD	344	84	206	54	-	-	-	-	353
Floydada city	322	82	198	42	-	-	-	-	350
Lockney CCD	180	32	118	30	-	-	-	-	389
Lockney town	151	32	93	26	-	-	-	-	376

Table 29. **Gross Rent: 2000**—Con.

[Data based on a sample (except Tables 65-68). For information on confidentiality protection, coverage, sampling error, and nonsampling error, see Appendix G. For location of definitions, see "How to Use This Census Report"]

State County County Subdivision Place	Specified renter-occupied housing units paying cash rent	Gross rent							
		Less than $250	$250 to $499	$500 to $749	$750 to $999	$1,000 to $1,499	$1,500 to $1,999	$2,000 or more	Median (dollars)
Foard County	113	48	55	7	3	-	-	-	268
Crowell CCD	108	48	50	7	3	-	-	-	264
Crowell city	103	48	45	7	3	-	-	-	259
Thalia CCD	5	-	5	-	-	-	-	-	458
Fort Bend County	20 042	703	3 642	6 214	5 874	2 790	502	317	730
Fulshear-Simonton CCD	641	32	227	134	34	46	76	92	575
Cinco Ranch CDP (part)	50	-	-	-	-	-	-	50	2 000+
Cumings CDP	25	-	25	-	-	-	-	-	375
Fulshear city	34	6	14	10	4	-	-	-	483
Houston city (part)	-	-	-	-	-	-	-	-	-
Katy city (part)	312	-	112	93	7	9	68	23	570
Pecan Grove CDP (part)	35	-	20	9	-	6	-	-	479
Richmond city (part)	-	-	-	-	-	-	-	-	-
Rosenberg city (part)	-	-	-	-	-	-	-	-	-
Simonton city	25	-	9	9	4	3	-	-	585
Needville CCD	489	49	243	138	45	14	-	-	452
Fairchilds village (part)	28	2	11	4	11	-	-	-	613
Needville city	222	31	106	60	18	7	-	-	450
Pleak village (part)	2	-	-	2	-	-	-	-	575
Orchard-Kendleton CCD	166	12	73	75	6	-	-	-	493
Kendleton city	38	6	21	11	-	-	-	-	400
Orchard city	39	-	12	25	2	-	-	-	563
Rosenberg city (part)	2	-	2	-	-	-	-	-	425
Rosenberg-Richmond CCD	5 382	418	1 933	2 239	634	136	22	-	541
Beasley city	30	2	13	14	1	-	-	-	500
Fairchilds village (part)	6	3	-	3	-	-	-	-	375
Greatwood CDP	57	-	15	19	-	8	15	-	686
Missouri City city (part)	-	-	-	-	-	-	-	-	-
Pleak village (part)	41	-	15	20	5	1	-	-	534
Richmond city (part)	1 220	9	537	602	53	14	5	-	526
Rosenberg city (part)	3 314	312	1 072	1 434	452	44	-	-	553
Sugar Land city (part)	-	-	-	-	-	-	-	-	-
Thompsons town	17	-	15	-	2	-	-	-	339
Stafford-Missouri City CCD	4 208	59	598	1 330	1 554	557	85	25	764
Arcola city	60	15	21	20	1	3	-	-	450
Fifth Street CDP	172	5	120	40	7	-	-	-	426
Fresno CDP	231	-	150	69	-	12	-	-	461
Houston city (part)	1 941	-	213	725	816	180	7	-	758
Missouri City city (part)	1 012	-	37	169	385	318	78	25	926
Pearland city (part)	-	-	-	-	-	-	-	-	-
Sienna Plantation CDP	8	2	3	3	-	-	-	-	333
Stafford city (part)	639	35	48	211	301	44	-	-	761
Sugar Land city (part)	-	-	-	-	-	-	-	-	-
Sugar Land CCD	9 156	133	568	2 298	3 601	2 037	319	200	845
Four Corners CDP	97	-	85	12	-	-	-	-	336
Houston city (part)	38	-	8	-	16	14	-	-	969
Meadows Place city	71	-	-	12	21	38	-	-	1 045
Mission Bend CDP (part)	720	24	22	109	415	143	7	-	858
Missouri City city (part)	332	-	71	76	81	43	38	23	784
New Territory CDP	290	31	-	58	91	88	11	11	816
Pecan Grove CDP (part)	706	-	40	287	214	111	31	23	765
Richmond city (part)	109	8	55	38	8	-	-	-	476
Stafford city (part)	2 361	29	41	762	1 146	375	8	-	801
Sugar Land city (part)	3 020	33	115	622	1 035	905	193	117	939
Franklin County	553	73	346	123	9	2	-	-	404
Mount Vernon CCD	415	60	255	89	9	2	-	-	399
Mount Vernon town	271	44	156	64	5	2	-	-	420
Winnsboro CCD	138	13	91	34	-	-	-	-	422
Winnsboro city (part)	83	6	62	15	-	-	-	-	444
Freestone County	1 071	245	533	247	41	5	-	-	378
Butler CCD	57	24	19	10	4	-	-	-	275
Oakwood town (part)	-	-	-	-	-	-	-	-	-
Fairfield CCD	455	82	247	113	13	-	-	-	366
Fairfield city	344	64	190	90	-	-	-	-	349
Teague CCD	401	90	187	100	24	-	-	-	417
Teague city	325	86	148	70	21	-	-	-	401
Wortham CCD	158	49	80	24	-	5	-	-	336
Kirvin town	4	-	4	-	-	-	-	-	450
Streetman town (part)	16	2	14	-	-	-	-	-	379
Wortham town	117	42	48	22	-	5	-	-	332
Frio County	1 163	399	581	157	-	13	13	-	335
Dilley CCD	325	111	160	48	-	6	-	-	373
Dilley city	312	111	152	43	-	6	-	-	367
Hilltop CDP	-	-	-	-	-	-	-	-	-
Moore CCD	42	13	15	14	-	-	-	-	456
Bigfoot CDP	12	7	-	5	-	-	-	-	193
Moore CDP	30	6	15	9	-	-	-	-	463
Pearsall CCD	796	275	406	95	-	7	13	-	321
North Pearsall CDP	26	-	17	9	-	-	-	-	433
Pearsall city	694	256	360	78	-	-	-	-	317
West Pearsall CDP	8	-	-	8	-	-	-	-	525
Gaines County	772	156	500	86	23	5	2	-	343
Seagraves CCD	238	84	125	18	4	5	2	-	300
Seagraves city	189	77	94	14	2	-	2	-	281
Seminole CCD	534	72	375	68	19	-	-	-	359
Denver City town (part)	-	-	-	-	-	-	-	-	-
Seminole city	409	52	284	54	19	-	-	-	386
Galveston County	30 352	2 077	8 778	12 344	4 916	1 871	296	70	571
Bolivar Peninsula CCD	235	18	125	79	13	-	-	-	471
Bolivar Peninsula CDP	235	18	125	79	13	-	-	-	471
Galveston city (part)	-	-	-	-	-	-	-	-	-
San Leon CDP (part)	-	-	-	-	-	-	-	-	-
Texas City city (part)	-	-	-	-	-	-	-	-	-

Table 29. **Gross Rent: 2000**—Con.

[Data based on a sample (except Tables 65-68). For information on confidentiality protection, coverage, sampling error, and nonsampling error, see Appendix G. For location of definitions, see "How to Use This Census Report"]

State County County Subdivision Place	Specified renter-occupied housing units paying cash rent	Gross rent							
		Less than $250	$250 to $499	$500 to $749	$750 to $999	$1,000 to $1,499	$1,500 to $1,999	$2,000 or more	Median (dollars)
Galveston County—Con.									
Galveston CCD	12 983	1 313	4 270	5 030	1 844	406	100	20	532
Galveston city (part)	12 880	1 313	4 263	4 998	1 809	384	93	20	531
Hitchcock city (part)	-	-	-	-	-	-	-	-	-
Jamaica Beach city	84	-	7	32	35	10	-	-	764
Tiki Island village (part)	-	-	-	-	-	-	-	-	-
La Marque-Hitchcock CCD	2 307	185	731	919	308	149	15	-	549
Bayou Vista city	101	-	-	4	47	48	2	-	997
Hitchcock city (part)	670	117	268	212	73	-	-	-	440
La Marque city (part)	1 367	60	434	619	152	96	6	-	554
Santa Fe city (part)	10	-	4	6	-	-	-	-	658
Tiki Island village (part)	41	-	2	15	12	5	7	-	839
Texas City-League City CCD	14 827	561	3 652	6 316	2 751	1 316	181	50	617
Bacliff CDP	765	14	224	356	154	17	-	-	576
Clear Lake Shores city	198	2	4	33	65	88	6	-	986
Dickinson city	1 959	83	597	954	268	36	15	6	564
Friendswood city (part)	937	-	64	204	326	230	100	13	908
Hitchcock city (part)	-	-	-	-	-	-	-	-	-
Kemah city	393	6	29	217	99	36	6	-	682
La Marque city (part)	8	-	8	-	-	-	-	-	375
League City city (part)	3 548	50	353	1 262	1 126	717	26	14	768
San Leon CDP (part)	411	-	162	190	23	36	-	-	546
Santa Fe city (part)	588	37	127	338	78	8	-	-	597
Seabrook city (part)	-	-	-	-	-	-	-	-	-
Texas City city (part)	5 361	283	1 927	2 517	472	121	24	17	533
Garza County	358	151	130	70	7	-	-	-	315
Post Northwest CCD	28	-	11	10	7	-	-	-	515
Post city (part)	-	-	-	-	-	-	-	-	-
Post Southeast CCD	330	151	119	60	-	-	-	-	285
Post city (part)	330	151	119	60	-	-	-	-	285
Gillespie County	1 446	127	519	597	150	40	-	13	529
Fredericksburg CCD	1 262	111	449	532	125	32	-	13	533
Fredericksburg city	1 002	77	334	471	94	13	-	13	546
Fredericksburg East CCD	103	5	41	32	25	-	-	-	517
Stonewall CDP	27	-	5	14	8	-	-	-	704
Harper CCD	81	11	29	33	-	8	-	-	503
Harper CDP	49	11	15	23	-	-	-	-	488
Glasscock County	43	14	22	4	-	3	-	-	331
Garden City North CCD	38	14	17	4	-	3	-	-	325
Garden City South CCD	5	-	5	-	-	-	-	-	342
Goliad County	306	93	152	59	2	-	-	-	357
Goliad North CCD	253	80	127	44	2	-	-	-	338
Goliad city	211	67	98	44	2	-	-	-	358
Goliad South CCD	13	6	7	-	-	-	-	-	404
Weesatche-Ander CCD	40	7	18	15	-	-	-	-	386
Gonzales County	1 618	579	790	224	4	15	4	2	313
Gonzales CCD	1 091	408	534	136	-	13	-	-	314
Gonzales city	986	388	470	115	-	13	-	-	313
Gonzales Northwest CCD	54	-	25	29	-	-	-	-	505
Gonzales Southwest CCD	38	9	20	9	-	-	-	-	321
Nixon CCD	270	85	132	43	2	2	4	2	327
Nixon city (part)	209	61	97	41	2	2	4	2	353
Smiley CCD	46	25	19	2	-	-	-	-	244
Smiley city	30	17	11	2	-	-	-	-	240
Waelder CCD	119	52	60	5	2	-	-	-	263
Waelder city	105	49	51	3	2	-	-	-	258
Gray County	1 656	300	992	333	31	-	-	-	403
McLean CCD	47	12	33	2	-	-	-	-	344
McLean town	43	12	29	2	-	-	-	-	319
Pampa CCD	1 588	286	940	331	31	-	-	-	406
Pampa city	1 588	286	940	331	31	-	-	-	406
Pampa East CCD	21	2	19	-	-	-	-	-	311
Lefors town	16	-	16	-	-	-	-	-	320
Grayson County	11 343	1 049	4 111	4 464	1 210	267	174	68	518
East Grayson CCD	9 310	920	3 420	3 514	985	249	154	68	514
Bells town	123	8	56	57	-	2	-	-	490
Denison city (part)	2 826	314	1 080	1 030	283	76	20	23	503
Howe town (part)	283	53	146	62	22	-	-	-	419
Knollwood village	12	-	9	3	-	-	-	-	425
Sherman city (part)	5 180	428	1 727	2 104	591	151	134	45	532
Tom Bean city	93	22	30	31	10	-	-	-	384
Van Alstyne city (part)	254	25	104	79	35	11	-	-	497
Whitewright town (part)	178	46	93	34	5	-	-	-	393
Northwest Grayson CCD	1 650	100	577	759	188	9	17	-	530
Denison city (part)	19	-	-	12	7	-	-	-	729
Pottsboro town	140	7	67	49	17	-	-	-	480
Sadler city	32	8	12	9	3	-	-	-	400
Sherman city (part)	591	-	130	413	37	-	11	-	571
Southmayd city (part)	24	3	4	12	5	-	-	-	567
Whitesboro city	427	64	172	151	40	-	-	-	438
Southwest Grayson CCD	383	29	114	191	37	9	3	-	541
Collinsville town	103	4	26	58	15	-	-	-	543
Dorchester town	13	-	-	8	3	2	-	-	575
Gunter city	97	8	38	44	2	5	-	-	531
Howe town (part)	-	-	-	-	-	-	-	-	-
Sherman city (part)	12	-	-	6	6	-	-	-	725
Southmayd city (part)	-	-	-	-	-	-	-	-	-
Tioga town	62	10	20	26	6	-	-	-	503
Gregg County	14 338	1 098	7 135	4 724	951	291	75	64	474
Gladewater CCD	767	90	371	191	74	41	-	-	437
Clarksville City city (part)	41	2	17	14	6	2	-	-	508

Table 29. **Gross Rent: 2000**—Con.

[Data based on a sample (except Tables 65-68). For information on confidentiality protection, coverage, sampling error, and nonsampling error, see Appendix G. For location of definitions, see "How to Use This Census Report"]

State County County Subdivision Place	Specified renter-occupied housing units paying cash rent	Gross rent							
		Less than $250	$250 to $499	$500 to $749	$750 to $999	$1,000 to $1,499	$1,500 to $1,999	$2,000 or more	Median (dollars)
Gregg County—Con.									
Gladewater CCD—Con.									
Gladewater city (part)	556	77	304	119	27	29	-	-	417
Warren City city (part)	35	3	7	3	16	6	-	-	831
White Oak city (part)	105	-	36	42	25	2	-	-	608
Kilgore CCD	1 330	111	758	392	64	5	-	-	442
Kilgore city (part)	1 132	105	605	362	55	5	-	-	453
Longview CCD	11 581	832	5 693	3 906	775	236	75	64	479
Longview city (part)	11 124	808	5 516	3 678	757	226	75	64	478
White Oak city (part)	311	-	92	209	10	-	-	-	563
Longview Northwest CCD	189	18	92	45	34	-	-	-	447
Longview city (part)	78	-	46	25	7	-	-	-	427
White Oak city (part)	-	-	-	-	-	-	-	-	-
Longview South CCD	124	15	72	33	4	-	-	-	427
Easton city (part)	11	-	11	-	-	-	-	-	363
Lakeport city	24	-	13	11	-	-	-	-	440
Sabine CCD	347	32	149	157	-	9	-	-	488
Kilgore city (part)	-	-	-	-	-	-	-	-	-
Liberty City CDP	149	-	24	116	-	9	-	-	576
Longview city (part)	-	-	-	-	-	-	-	-	-
Grimes County	1 246	263	538	362	60	14	-	9	428
Anderson-Bedias CCD	190	19	96	60	14	1	-	-	455
Anderson city	10	-	-	9	-	1	-	-	650
Navasota CCD	1 056	244	442	302	46	13	-	9	419
Navasota city	855	191	390	237	15	13	-	9	397
Todd Mission city	5	3	2	-	-	-	-	-	242
Guadalupe County	6 457	674	2 452	2 282	566	384	46	53	508
Guadalupe East CCD	313	26	85	120	9	11	30	32	542
Kingsbury CDP (part)	-	-	-	-	-	-	-	-	-
Seguin city (part)	84	-	11	-	-	11	30	32	1 750
Guadalupe North CCD	758	44	275	335	69	35	-	-	527
Geronimo CDP	21	-	14	7	-	-	-	-	388
Kingsbury CDP (part)	11	-	11	-	-	-	-	-	475
New Braunfels city (part)	21	-	13	8	-	-	-	-	490
Redwood CDP	136	-	65	71	-	-	-	-	506
Seguin city (part)	14	-	-	14	-	-	-	-	525
Guadalupe Southwest CCD	604	28	317	190	35	34	-	-	479
Cibolo city (part)	-	-	-	-	-	-	-	-	-
McQueeney CDP (part)	15	-	-	15	-	-	-	-	575
New Berlin city	14	4	3	4	3	-	-	-	575
Santa Clara city (part)	-	-	-	-	-	-	-	-	-
Seguin city (part)	248	-	126	80	17	25	-	-	497
Zuehl CDP	11	-	11	-	-	-	-	-	425
Guadalupe West CCD	750	2	237	325	133	43	-	10	584
Cibolo city (part)	-	-	-	-	-	-	-	-	-
McQueeney CDP (part)	186	-	42	94	42	8	-	-	629
Marion city	70	2	28	31	6	3	-	-	517
New Braunfels city (part)	6	-	-	-	-	6	-	-	1 125
Northcliff CDP	89	-	-	24	39	26	-	-	864
Santa Clara city (part)	10	-	-	10	-	-	-	-	575
Schertz city (part)	-	-	-	-	-	-	-	-	-
Schertz-Cibolo CCD	1 439	120	321	542	201	228	16	11	611
Cibolo city (part)	186	13	52	60	27	34	-	-	567
Schertz city (part)	1 212	107	257	456	174	191	16	11	616
Selma city (part)	3	-	-	-	-	3	-	-	1 125
Seguin CCD	2 593	454	1 217	770	119	33	-	-	443
Seguin city (part)	2 593	454	1 217	770	119	33	-	-	443
Hale County	3 593	458	2 074	909	125	25	-	2	408
Abernathy CCD	187	23	112	45	4	3	-	-	386
Abernathy city (part)	158	23	93	35	4	3	-	-	390
Hale Center CCD	274	63	168	38	1	2	-	2	370
Hale Center city	224	58	135	26	1	2	-	2	355
Petersburg CCD	97	22	51	19	5	-	-	-	406
Petersburg city	78	19	42	12	5	-	-	-	388
Plainview CCD	3 035	350	1 743	807	115	20	-	-	413
Edmonson town	6	-	4	2	-	-	-	-	338
Plainview city	2 677	322	1 498	732	105	20	-	-	419
Seth Ward CDP	159	12	130	17	-	-	-	-	366
Hall County	299	99	177	19	-	4	-	-	310
Estelline CCD	21	-	18	3	-	-	-	-	332
Estelline town	17	-	14	3	-	-	-	-	346
Lakeview CCD	18	9	7	2	-	-	-	-	250
Lakeview town	13	4	7	2	-	-	-	-	275
Memphis CCD	238	84	136	14	-	4	-	-	322
Memphis city	233	84	131	14	-	4	-	-	321
Turkey CCD	22	6	16	-	-	-	-	-	286
Turkey city	17	4	13	-	-	-	-	-	306
Hamilton County	507	108	305	73	15	6	-	-	388
Hamilton CCD	352	59	226	49	12	6	-	-	398
Evant town (part)	10	-	5	5	-	-	-	-	525
Hamilton city	286	56	182	36	6	6	-	-	389
Hico CCD	155	49	79	24	3	-	-	-	352
Hico city	131	44	62	22	3	-	-	-	322
Hansford County	338	18	256	54	6	4	-	-	375
Gruver CCD	95	10	63	16	2	4	-	-	403
Gruver city	82	7	59	12	-	4	-	-	400
Spearman CCD	243	8	193	38	4	-	-	-	369
Morse CDP	9	-	9	-	-	-	-	-	308
Spearman city	220	8	170	38	4	-	-	-	374
Hardeman County	431	119	243	61	8	-	-	-	327
Chillicothe CCD	73	6	48	19	-	-	-	-	389
Chillicothe city	69	6	44	19	-	-	-	-	403

Table 29. **Gross Rent: 2000**—Con.

[Data based on a sample (except Tables 65-68). For information on confidentiality protection, coverage, sampling error, and nonsampling error, see Appendix G. For location of definitions, see "How to Use This Census Report"]

State County County Subdivision Place	Specified renter-occupied housing units paying cash rent	Gross rent							
		Less than $250	$250 to $499	$500 to $749	$750 to $999	$1,000 to $1,499	$1,500 to $1,999	$2,000 or more	Median (dollars)
Hardeman County—Con.									
Goodlett CCD	14	7	-	7	-	-	-	-	300
Quanah CCD	344	106	195	35	8	-	-	-	315
Quanah city	331	106	189	28	8	-	-	-	308
Hardin County	2 499	181	1 217	916	164	21	-	-	480
Chance-Loeb CCD	796	17	327	345	105	2	-	-	524
Lumberton city (part)	571	9	244	237	81	-	-	-	520
Rose Hill Acres city	8	-	2	4	-	2	-	-	650
Kountze CCD	354	35	175	129	15	-	-	-	465
Kountze city	193	20	102	62	9	-	-	-	438
Lumberton city (part)	7	-	7	-	-	-	-	-	475
Saratoga-Batson CCD	45	7	18	10	10	-	-	-	488
Silsbee CCD	1 098	94	600	381	15	8	-	-	441
Silsbee city	622	73	290	245	6	8	-	-	449
Sour Lake CCD	206	28	97	51	19	11	-	-	454
Pinewood Estates CDP	21	-	-	7	6	8	-	-	958
Sour Lake city	126	26	56	35	6	3	-	-	445
Harris County	523 637	17 945	144 782	229 201	87 477	35 259	5 735	3 238	590
Baytown CCD	9 344	728	3 226	4 339	819	226	6	-	528
Baytown city (part)	9 134	699	3 150	4 254	805	220	6	-	529
Houston city (part)	-	-	-	-	-	-	-	-	-
Houston CCD	444 640	15 776	126 792	192 178	72 167	29 914	4 776	3 037	585
Aldine CDP	1 066	100	410	341	200	15	-	-	519
Atascocita CDP	1 308	9	34	262	654	310	39	-	875
Bellaire city	994	6	25	164	179	458	72	90	1 119
Bunker Hill Village city	31	-	-	-	10	-	-	21	2 000+
Channelview CDP (part)	2 466	105	919	878	459	105	-	-	532
Cinco Ranch CDP (part)	198	-	-	70	50	78	-	-	869
Cloverleaf CDP	2 785	64	1 154	1 263	219	79	6	-	521
Friendswood city (part)	979	28	41	322	348	230	10	-	813
Galena Park city	722	-	305	316	74	20	-	7	519
Hedwig Village city	315	-	22	115	134	36	-	8	774
Hilshire Village city	10	-	-	2	-	2	1	5	2 000
Houston city (part)	373 299	13 799	113 037	160 444	56 114	23 216	4 113	2 576	574
Humble city	2 939	236	576	1 611	389	127	-	-	598
Hunters Creek Village city	38	-	-	14	-	12	-	12	1 208
Jacinto City city	834	6	424	368	36	-	-	-	495
Jersey Village city	1 146	-	8	503	410	187	38	-	796
Katy city (part)	613	7	100	260	141	105	-	-	680
League City city (part)	-	-	-	-	-	-	-	-	-
Mission Bend CDP (part)	591	-	31	213	207	130	10	-	828
Missouri City city (part)	125	-	9	11	97	8	-	-	922
Nassau Bay city	798	-	93	519	125	18	24	19	624
Pasadena city (part)	365	9	-	-	111	239	-	6	1 122
Pearland city (part)	44	-	-	-	7	16	14	7	1 234
Piney Point Village city	55	-	-	36	-	16	-	3	711
Sheldon CDP	159	8	71	43	37	-	-	-	504
South Houston city	1 789	89	889	614	157	40	-	-	482
Southside Place city	244	-	98	123	9	5	-	9	557
Spring Valley city	63	-	-	13	10	17	13	10	1 323
Stafford city (part)	30	-	-	11	19	-	-	-	768
Webster city	3 436	44	132	1 833	1 032	395	-	-	700
West University Place city	464	2	12	59	43	142	107	99	1 418
Northeast Harris CCD	2 372	170	821	893	303	168	17	-	550
Barrett CDP	185	9	91	85	-	-	-	-	439
Baytown city (part)	13	-	-	-	6	7	-	-	1 018
Channelview CDP (part)	-	-	-	-	-	-	-	-	-
Crosby CDP	216	43	101	62	10	-	-	-	426
Highlands CDP	440	12	172	199	49	8	-	-	532
Houston city (part)	155	-	17	112	16	10	-	-	625
Northwest Harris CCD	40 754	346	5 371	19 525	10 467	4 050	839	156	692
Houston city (part)	3 629	30	781	1 791	743	234	41	9	636
Spring CDP	2 929	-	131	866	1 553	379	-	-	825
Tomball city (part)	1 943	71	188	1 127	417	63	49	28	682
Waller city (part)	35	-	18	14	-	-	3	-	496
Pasadena CCD	19 252	810	7 358	8 664	2 076	323	21	-	527
Houston city (part)	90	8	45	26	11	-	-	-	414
Pasadena city (part)	19 162	802	7 313	8 638	2 065	323	21	-	528
Southeast Harris CCD	7 275	115	1 214	3 602	1 645	578	76	45	642
Deer Park city	1 954	11	282	976	504	152	29	-	654
El Lago city	413	-	18	249	89	31	15	11	659
Houston city (part)	-	-	-	-	-	-	-	-	-
La Porte city	2 314	102	541	950	475	237	9	-	625
Morgan's Point city	16	2	2	6	4	-	-	2	583
Pasadena city (part)	689	-	108	368	195	3	8	7	662
Seabrook city (part)	1 844	-	263	1 037	369	144	6	25	635
Shoreacres city (part)	37	-	-	16	5	7	9	-	817
Taylor Lake Village city	8	-	-	-	4	4	-	-	1 000
Harrison County	4 482	628	2 327	1 229	206	66	10	16	442
Hallsville CCD	967	79	504	285	85	14	-	-	466
Hallsville city	239	17	106	84	28	4	-	-	494
Longview city (part)	160	12	94	36	8	10	-	-	468
Harleton CCD	210	34	103	67	6	-	-	-	435
Nesbitt town	3	-	-	3	-	-	-	-	525
Marshall CCD	2 738	404	1 432	735	98	43	10	16	442
Marshall city (part)	2 662	392	1 387	716	98	43	10	16	444
Waskom CCD	567	111	288	142	17	9	-	-	407
Marshall city (part)	18	12	-	6	-	-	-	-	231
Scottsville city	4	-	-	4	-	-	-	-	575
Uncertain city	5	-	-	2	3	-	-	-	917
Waskom city	218	50	105	54	5	4	-	-	387
Hartley County	259	43	105	80	9	-	-	22	478
Channing CCD	56	4	39	8	-	-	-	5	363
Channing city	29	-	22	2	-	-	-	5	411
Hartley CDP (part)	20	4	12	4	-	-	-	-	283

Table 29. **Gross Rent: 2000**—Con.

[Data based on a sample (except Tables 65-68). For information on confidentiality protection, coverage, sampling error, and nonsampling error, see Appendix G. For location of definitions, see "How to Use This Census Report"]

State County County Subdivision Place	Specified renter-occupied housing units paying cash rent	Gross rent							
		Less than $250	$250 to $499	$500 to $749	$750 to $999	$1,000 to $1,499	$1,500 to $1,999	$2,000 or more	Median (dollars)
Hartley County—Con.									
Northwest Hartley CCD	203	39	66	72	9	-	-	17	496
Dalhart city (part)	164	30	50	58	9	-	-	17	504
Hartley CDP (part)	36	9	13	14	-	-	-	-	460
Haskell County	391	115	232	37	7	-	-	-	329
Haskell CCD	300	84	185	26	5	-	-	-	331
Haskell city	282	84	177	21	-	-	-	-	328
Stamford city (part)	2	-	2	-	-	-	-	-	325
Rochester CCD	41	10	25	6	-	-	-	-	372
O'Brien city	2	-	2	-	-	-	-	-	425
Rochester town	24	8	14	2	-	-	-	-	290
Rule CCD	43	17	21	3	2	-	-	-	275
Rule town	40	14	21	3	2	-	-	-	283
Sagerton CCD	-	-	-	-	-	-	-	-	-
Stamford city (part)	-	-	-	-	-	-	-	-	-
Weinert CCD	7	4	1	2	-	-	-	-	244
Weinert city	7	4	1	2	-	-	-	-	244
Hays County	10 946	402	2 229	5 294	1 930	927	130	34	628
Dripping Springs-Wimberley CCD	943	23	173	277	274	152	42	2	749
Bear Creek village	2	-	-	-	-	-	2	-	1 625
Dripping Springs city	157	3	26	49	27	45	7	-	753
Wimberley CDP	278	16	78	40	94	43	7	-	761
Woodcreek city	79	-	-	25	25	23	6	-	863
Kyle-Buda CCD	968	62	258	328	181	121	10	8	610
Buda city	107	18	39	22	13	15	-	-	456
Hays city	11	-	-	9	-	2	-	-	539
Kyle city	276	27	74	68	75	28	-	4	594
Mountain City city	10	-	-	-	4	5	1	-	1 125
Niederwald town (part)	17	-	2	9	6	-	-	-	646
Uhland city (part)	34	3	11	13	7	-	-	-	550
San Marcos CCD	9 035	317	1 798	4 689	1 475	654	78	24	622
San Marcos city (part)	8 580	317	1 632	4 546	1 368	615	78	24	622
Hemphill County	188	8	114	62	2	2	-	-	453
Canadian North CCD	172	8	106	54	2	2	-	-	444
Canadian city	170	8	104	54	2	2	-	-	447
Canadian South CCD	16	-	8	8	-	-	-	-	575
Henderson County	4 668	460	2 240	1 437	405	87	25	14	464
Athens CCD	2 013	201	992	595	151	41	19	14	452
Athens city	1 555	161	786	420	114	41	19	14	441
Murchison city	31	-	9	16	6	-	-	-	530
Brownsboro CCD	509	58	249	143	50	9	-	-	451
Brownsboro city	63	12	27	20	4	-	-	-	431
Chandler city	174	38	62	44	28	2	-	-	405
Coffee City town (part)	-	-	-	-	-	-	-	-	-
Cedar Creek Lake CCD	1 887	189	868	608	187	35	-	-	474
Caney City town	10	-	10	-	-	-	-	-	275
Enchanted Oaks town	21	-	-	-	15	6	-	-	936
Eustace city	129	25	65	21	18	-	-	-	460
Gun Barrel City town	329	7	119	141	55	7	-	-	552
Log Cabin city	26	-	26	-	-	-	-	-	381
Mabank town (part)	58	-	24	34	-	-	-	-	631
Malakoff city	288	81	81	97	29	-	-	-	474
Payne Springs town	20	-	14	-	6	-	-	-	471
Seven Points city (part)	133	14	75	39	5	-	-	-	434
Star Harbor city	8	-	-	-	-	8	-	-	1 125
Tool city	118	6	59	31	18	4	-	-	482
Trinidad city	129	35	58	28	5	3	-	-	366
La Rue-Poynor CCD	259	12	131	91	17	2	6	-	482
Berryville town	62	8	32	14	8	-	-	-	459
Coffee City town (part)	8	-	3	3	2	-	-	-	567
Moore Station city	8	-	4	4	-	-	-	-	500
Poynor town	13	-	8	5	-	-	-	-	463
Hidalgo County	37 148	8 070	17 742	8 452	1 904	764	173	43	401
Edcouch-Elsa CCD	1 011	522	410	71	8	-	-	-	246
Edcouch city	178	62	102	14	-	-	-	-	302
Elsa city	461	309	123	29	-	-	-	-	217
La Blanca CDP (part)	50	-	50	-	-	-	-	-	328
Laguna Seca CDP	2	-	2	-	-	-	-	-	275
La Villa city	36	12	18	6	-	-	-	-	271
Mila Doce CDP (part)	16	7	9	-	-	-	-	-	310
Monte Alto CDP	88	51	28	9	-	-	-	-	238
Olivarez CDP (part)	-	-	-	-	-	-	-	-	-
Edinburg CCD	6 747	1 242	3 075	1 870	395	119	35	11	445
Cesar Chavez CDP	81	39	33	9	-	-	-	-	254
Doolittle CDP	56	9	47	-	-	-	-	-	395
Edinburg city	4 862	928	2 169	1 471	248	35	-	11	453
Faysville CDP	10	5	5	-	-	-	-	-	300
La Blanca CDP (part)	-	-	-	-	-	-	-	-	-
Lopezville CDP (part)	94	24	70	-	-	-	-	-	330
McAllen city (part)	586	-	58	262	147	84	35	-	731
Muniz CDP	51	15	36	-	-	-	-	-	309
Nurillo CDP	235	45	155	35	-	-	-	-	347
San Carlos CDP	122	29	79	14	-	-	-	-	323
Hargill CCD	22	16	5	1	-	-	-	-	175
McAllen-Pharr CCD	17 100	2 709	8 246	4 484	1 062	491	93	15	431
Alamo city	770	188	445	137	-	-	-	-	361
Donna city (part)	-	-	-	-	-	-	-	-	-
Granjeno city	4	-	4	-	-	-	-	-	475
Hidalgo city	443	207	168	62	2	4	-	-	267
Lopezville CDP (part)	136	25	111	-	-	-	-	-	324
McAllen city (part)	10 911	1 115	4 927	3 467	968	362	66	6	476
Mission city (part)	-	-	-	-	-	-	-	-	-
North Alamo CDP	114	64	50	-	-	-	-	-	237
Pharr city	3 087	715	1 559	625	43	118	18	9	372

Table 29. **Gross Rent: 2000**—Con.

[Data based on a sample (except Tables 65-68). For information on confidentiality protection, coverage, sampling error, and nonsampling error, see Appendix G. For location of definitions, see "How to Use This Census Report"]

State County County Subdivision Place	Specified renter-occupied housing units paying cash rent	Gross rent							
		Less than $250	$250 to $499	$500 to $749	$750 to $999	$1,000 to $1,499	$1,500 to $1,999	$2,000 or more	Median (dollars)
Hidalgo County—Con.									
McAllen-Pharr CCD—Con.									
San Juan city	1 309	325	762	166	47	-	9	-	364
South Alamo CDP	65	13	41	11	-	-	-	-	288
Mission CCD	5 161	1 332	2 601	913	182	111	20	2	359
Abram-Perezville CDP (part)	81	-	81	-	-	-	-	-	373
Alton city	174	84	74	8	8	-	-	-	264
Alton North CDP	152	44	95	-	-	-	13	-	281
Citrus City CDP	-	-	-	-	-	-	-	-	-
Doffing CDP	98	32	56	10	-	-	-	-	285
La Homa CDP	306	70	203	23	-	10	-	-	299
McAllen city (part)	37	-	-	37	-	-	-	-	525
Mission city (part)	3 145	739	1 473	677	146	101	7	2	380
Palmhurst city	176	63	82	26	5	-	-	-	373
Palmview city (part)	195	29	125	28	13	-	-	-	373
Palmview South CDP (part)	83	31	52	-	-	-	-	-	320
West Sharyland CDP	79	34	35	10	-	-	-	-	271
Puerto Rico-San Manuel CCD	8	-	8	-	-	-	-	-	375
San Manuel-Linn CDP	8	-	8	-	-	-	-	-	375
Southeast Hidalgo CCD	6 363	1 910	3 077	1 043	254	39	25	15	340
Donna city (part)	1 031	351	602	71	7	-	-	-	313
Heidelberg CDP	19	9	10	-	-	-	-	-	303
Indian Hills CDP	12	6	6	-	-	-	-	-	300
Llano Grande CDP	136	36	57	21	7	-	-	15	386
Mercedes city	1 405	532	699	153	11	10	-	-	293
Midway North CDP	106	30	61	15	-	-	-	-	285
Midway South CDP	67	10	43	14	-	-	-	-	386
Mila Doce CDP (part)	95	17	61	17	-	-	-	-	421
Olivarez CDP (part)	48	12	25	11	-	-	-	-	285
Progreso city	94	35	59	-	-	-	-	-	293
Progreso Lakes city	-	-	-	-	-	-	-	-	-
Relampago CDP	6	6	-	-	-	-	-	-	225
Scissors CDP	88	28	60	-	-	-	-	-	286
Villa Verde CDP	26	8	18	-	-	-	-	-	275
Weslaco city	2 663	706	1 042	644	217	29	25	-	398
Sullivan City CCD	736	339	320	70	3	4	-	-	267
Abram-Perezville CDP (part)	64	47	5	9	3	-	-	-	193
Cuevitas CDP	-	-	-	-	-	-	-	-	-
Havana CDP	10	10	-	-	-	-	-	-	214
La Joya city	240	101	98	37	-	4	-	-	285
Los Ebanos CDP	23	23	-	-	-	-	-	-	125
Palmview city (part)	-	-	-	-	-	-	-	-	-
Palmview South CDP (part)	87	-	78	9	-	-	-	-	388
Penitas city	46	16	23	7	-	-	-	-	289
Sullivan City city	190	110	80	-	-	-	-	-	238
Hill County	2 463	298	1 180	791	127	65	-	2	436
Blum CCD	138	5	54	64	7	8	-	-	536
Blum town	33	-	16	17	-	-	-	-	505
Hillsboro CCD	1 332	189	621	393	84	45	-	-	431
Abbott city	5	2	3	-	-	-	-	-	313
Bynum town	8	2	-	6	-	-	-	-	570
Carl's Corner town	3	-	2	1	-	-	-	-	288
Hillsboro city	1 184	179	561	316	83	45	-	-	426
Mertens town	5	-	4	-	1	-	-	-	463
Hubbard-Mount Calm CCD	178	38	71	59	8	2	-	-	392
Hubbard city	158	38	61	54	5	-	-	-	373
Mount Calm city	6	-	4	2	-	-	-	-	338
Itasca CCD	199	10	138	42	4	5	-	-	426
Covington city	16	-	9	5	2	-	-	-	475
Itasca city	125	10	86	27	2	-	-	-	417
Malone-Penelope CCD	54	2	43	9	-	-	-	-	419
Malone town	22	-	22	-	-	-	-	-	428
Penelope town	16	-	10	6	-	-	-	-	433
Whitney CCD	562	54	253	224	24	5	-	2	461
Aquilla city	7	-	5	-	2	-	-	-	425
Whitney town	251	48	128	60	8	5	-	2	401
Hockley County	1 616	244	934	358	66	14	-	-	410
Anton CCD	118	39	67	12	-	-	-	-	304
Anton city	101	32	61	8	-	-	-	-	313
Levelland CCD	1 337	187	761	317	61	11	-	-	428
Levelland city	1 133	151	648	267	56	11	-	-	428
Opdyke West town	7	-	7	-	-	-	-	-	456
Smyer town	36	3	19	14	-	-	-	-	467
Ropesville CCD	73	9	41	20	2	1	-	-	388
Ropesville city	30	2	21	6	-	1	-	-	375
Sundown CCD	88	9	65	9	3	2	-	-	361
Sundown city	79	7	58	9	3	2	-	-	372
Hood County	2 545	199	868	826	375	191	78	8	541
Granbury East CCD	2 124	159	664	740	284	191	78	8	556
Granbury city (part)	937	83	240	352	122	64	68	8	582
Oak Trail Shores CDP	110	-	78	25	7	-	-	-	424
Pecan Plantation CDP	22	-	-	-	-	22	-	-	1 125
Granbury West CCD	421	40	204	86	91	-	-	-	466
Granbury city (part)	114	31	58	14	11	-	-	-	409
Lipan city	15	-	9	6	-	-	-	-	475
Tolar city	51	-	17	24	10	-	-	-	535
Hopkins County	2 776	176	1 651	804	69	56	20	-	430
Cumby CCD	161	32	61	62	4	2	-	-	465
Cumby city	78	14	24	36	2	2	-	-	503
North Hopkins-Sulphur Bluff CCD	55	6	25	21	-	3	-	-	447
Tira town	7	-	2	5	-	-	-	-	538
Pickton-Pine Forest CCD	169	29	106	31	-	3	-	-	405
Como town	57	17	32	8	-	-	-	-	325

Table 29. **Gross Rent: 2000**—Con.

[Data based on a sample (except Tables 65-68). For information on confidentiality protection, coverage, sampling error, and nonsampling error, see Appendix G. For location of definitions, see "How to Use This Census Report"]

State County County Subdivision Place	Specified renter-occupied housing units paying cash rent	Gross rent							
		Less than $250	$250 to $499	$500 to $749	$750 to $999	$1,000 to $1,499	$1,500 to $1,999	$2,000 or more	Median (dollars)
Hopkins County—Con.									
Seymore CCD	87	4	51	23	-	9	-	-	468
Sulphur Springs CCD	2 304	105	1 408	667	65	39	20	-	428
Sulphur Springs city	2 188	96	1 341	632	60	39	20	-	427
Houston County	1 463	348	781	286	24	17	-	7	376
Crockett CCD	1 042	235	596	179	10	15	-	7	374
Crockett city	968	226	551	159	10	15	-	7	369
Latexo city	19	9	6	4	-	-	-	-	408
Grapeland CCD	230	83	87	56	2	2	-	-	354
Grapeland city	141	77	40	20	2	2	-	-	235
Kennard-Ratcliff CCD	48	2	34	12	-	-	-	-	400
Kennard city	22	-	16	6	-	-	-	-	344
Lovelady CCD	103	28	38	33	4	-	-	-	372
Lovelady city	43	5	15	19	4	-	-	-	515
Porter Springs CCD	40	-	26	6	8	-	-	-	427
Howard County	3 011	502	1 571	776	98	64	-	-	414
Big Spring CCD	2 780	482	1 451	701	82	64	-	-	412
Big Spring city (part)	2 693	472	1 398	681	78	64	-	-	413
Forsan city	24	10	14	-	-	-	-	-	275
Big Spring North CCD	118	20	74	21	3	-	-	-	361
Big Spring city (part)	-	-	-	-	-	-	-	-	-
Coahoma CCD	113	-	46	54	13	-	-	-	531
Coahoma town	70	-	33	24	13	-	-	-	511
Hudspeth County	122	36	76	10	-	-	-	-	317
Dell City CCD	27	9	12	6	-	-	-	-	408
Dell City city	25	7	12	6	-	-	-	-	414
Fort Hancock CCD	30	13	15	2	-	-	-	-	270
Fort Hancock CDP	27	10	15	2	-	-	-	-	285
Sierra Blanca CCD	65	14	49	2	-	-	-	-	310
Sierra Blanca CDP	42	9	31	2	-	-	-	-	307
Hunt County	7 403	740	3 426	2 540	565	132	-	-	476
Caddo Mills CCD	245	29	79	82	34	21	-	-	548
Caddo Mills city	135	25	53	39	13	5	-	-	432
Josephine city (part)	3	-	-	3	-	-	-	-	575
Celeste CCD	121	26	25	56	10	4	-	-	523
Celeste city	55	20	6	29	-	-	-	-	506
Commerce CCD	1 769	236	962	509	62	-	-	-	428
Commerce city	1 694	236	920	476	62	-	-	-	426
Neylandville town (part)	-	-	-	-	-	-	-	-	-
Greenville CCD	4 019	279	1 777	1 480	387	96	-	-	496
Greenville city	3 773	272	1 682	1 377	353	89	-	-	494
Neylandville town (part)	-	-	-	-	-	-	-	-	-
Lone Oak CCD	212	6	80	111	15	-	-	-	526
Campbell city	44	-	15	27	2	-	-	-	535
Lone Oak town	43	-	15	28	-	-	-	-	533
Neylandville town (part)	-	-	-	-	-	-	-	-	-
Quinlan CCD	819	96	413	248	53	9	-	-	453
Hawk Cove city	7	-	7	-	-	-	-	-	375
Quinlan city	200	37	106	41	16	-	-	-	422
West Tawakoni town	133	19	70	44	-	-	-	-	413
Wolfe City CCD	218	68	90	54	4	2	-	-	384
Wolfe City city	201	68	86	45	-	2	-	-	364
Hutchinson County	1 573	311	911	286	57	-	8	-	379
Borger CCD	1 422	300	822	237	55	-	8	-	374
Borger city	1 203	284	694	173	44	-	8	-	358
Fritch city (part)	94	13	44	26	11	-	-	-	484
Sanford town	9	3	3	3	-	-	-	-	275
Stinnett CCD	151	11	89	49	2	-	-	-	418
Stinnett city	124	9	72	41	2	-	-	-	433
Irion County	71	4	33	32	2	-	-	-	491
Mertzon North CCD	3	-	3	-	-	-	-	-	325
Mertzon South CCD	68	4	30	32	2	-	-	-	500
Mertzon city	47	2	23	22	-	-	-	-	481
Jack County	522	94	311	98	10	9	-	-	360
Bryson CCD	99	33	40	26	-	-	-	-	348
Bryson city	71	31	27	13	-	-	-	-	303
Jacksboro CCD	362	46	229	68	10	9	-	-	373
Jacksboro city	324	46	191	68	10	9	-	-	369
Perrin CCD	61	15	42	4	-	-	-	-	320
Jackson County	1 185	163	688	279	53	2	-	-	406
Edna-Cordele CCD	824	124	466	202	32	-	-	-	398
Edna city	774	117	444	194	19	-	-	-	387
Ganado CCD	208	21	144	30	11	2	-	-	405
Ganado city	149	9	106	24	8	2	-	-	407
La Ward-Lolita CCD	95	18	36	31	10	-	-	-	420
La Ward city	7	4	3	-	-	-	-	-	244
Lolita CDP	40	7	7	16	10	-	-	-	543
Vanderbilt CCD	58	-	42	16	-	-	-	-	434
Vanderbilt CDP	35	-	29	6	-	-	-	-	412
Jasper County	2 029	419	1 071	426	89	19	-	5	392
Buna CCD	364	24	281	43	16	-	-	-	384
Buna CDP	154	11	118	15	10	-	-	-	406
Evadale CDP	45	-	38	3	4	-	-	-	423
Jasper CCD	1 256	232	611	330	62	16	-	5	415
Browndell city	8	4	-	2	-	2	-	-	400
Jasper city	899	185	427	246	27	14	-	-	404
Kirbyville CCD	409	163	179	53	11	3	-	-	310
Kirbyville city	243	114	104	20	2	3	-	-	263

Table 29. **Gross Rent: 2000**—Con.

[Data based on a sample (except Tables 65-68). For information on confidentiality protection, coverage, sampling error, and nonsampling error, see Appendix G. For location of definitions, see "How to Use This Census Report"]

State County County Subdivision Place	Specified renter-occupied housing units paying cash rent	Gross rent							
		Less than $250	$250 to $499	$500 to $749	$750 to $999	$1,000 to $1,499	$1,500 to $1,999	$2,000 or more	Median (dollars)
Jeff Davis County	163	38	87	35	3	-	-	-	354
Fort Davis CCD	148	23	87	35	3	-	-	-	376
Fort Davis CDP	84	16	46	22	-	-	-	-	396
Valentine CCD	15	15	-	-	-	-	-	-	175
Valentine town	15	15	-	-	-	-	-	-	175
Jefferson County	29 432	4 014	12 280	9 991	2 248	625	197	77	477
Beaumont CCD	16 848	1 964	6 909	5 961	1 401	406	157	50	488
Beaumont city (part)	16 848	1 964	6 909	5 961	1 401	406	157	50	488
East Jefferson CCD	11 940	2 015	5 151	3 701	826	192	28	27	459
Beaumont city (part)	-	-	-	-	-	-	-	-	-
Central Gardens CDP	219	-	125	76	18	-	-	-	426
Groves city	1 225	43	465	548	155	6	8	-	542
Nederland city	1 622	51	564	778	173	56	-	-	538
Port Arthur city (part)	7 548	1 833	3 474	1 779	305	110	20	27	405
Port Neches city	1 063	17	386	471	175	14	-	-	540
Labelle CCD	225	-	97	128	-	-	-	-	513
Beaumont city (part)	-	-	-	-	-	-	-	-	-
Port Arthur city (part)	-	-	-	-	-	-	-	-	-
Nome-China CCD	347	33	97	157	21	27	12	-	544
Beaumont city (part)	-	-	-	-	-	-	-	-	-
Bevil Oaks city	24	2	7	-	10	5	-	-	913
China city	37	-	5	30	2	-	-	-	636
Nome city	19	3	11	3	-	-	2	-	358
Sabine Pass CCD	72	2	26	44	-	-	-	-	568
Port Arthur city (part)	31	2	13	16	-	-	-	-	508
Jim Hogg County	312	73	180	49	10	-	-	-	366
North Jim Hogg CCD	312	73	180	49	10	-	-	-	366
Hebbronville CDP	289	64	166	49	10	-	-	-	375
Las Lomitas CDP	5	-	5	-	-	-	-	-	425
South Fork Estates CDP	-	-	-	-	-	-	-	-	-
South Jim Hogg CCD	-	-	-	-	-	-	-	-	-
Guerra CDP	-	-	-	-	-	-	-	-	-
Jim Wells County	2 542	482	1 196	729	92	43	-	-	420
Alice CCD	2 030	357	959	593	78	43	-	-	426
Alice city	1 786	326	784	561	72	43	-	-	438
Alice Acres CDP	-	-	-	-	-	-	-	-	-
Coyote Acres CDP	18	-	12	6	-	-	-	-	388
Loma Linda East CDP	-	-	-	-	-	-	-	-	-
Rancho Alegre CDP	59	-	49	10	-	-	-	-	386
San Diego city (part)	35	8	27	-	-	-	-	-	316
Orange Grove-Sandia CCD	299	62	136	91	10	-	-	-	418
Alfred-South La Paloma CDP	7	-	-	7	-	-	-	-	525
K-Bar Ranch CDP	21	-	21	-	-	-	-	-	375
Orange Grove city	136	38	61	27	10	-	-	-	437
Owl Ranch-Amargosa CDP	28	-	-	28	-	-	-	-	675
Pernitas Point village (part)	5	-	2	3	-	-	-	-	708
Sandia CDP	16	7	9	-	-	-	-	-	306
Westdale CDP	8	-	-	8	-	-	-	-	725
Premont CCD	213	63	101	45	4	-	-	-	349
Premont city	193	50	98	45	-	-	-	-	365
Johnson County	8 151	673	2 636	3 459	1 164	153	63	3	540
Alvarado CCD	1 128	147	335	459	166	11	7	3	532
Alvarado city	334	93	125	90	22	4	-	-	414
Burleson city (part)	35	6	-	8	7	7	7	-	850
Keene city (part)	-	-	-	-	-	-	-	-	-
Mansfield city (part)	12	-	-	12	-	-	-	-	725
Venus town (part)	81	33	21	21	3	-	-	3	375
Burleson-Joshua CCD	2 501	105	682	1 148	519	47	-	-	581
Briaroaks city	9	-	-	3	6	-	-	-	850
Burleson city (part)	1 651	87	314	821	394	35	-	-	633
Cleburne city (part)	-	-	-	-	-	-	-	-	-
Cross Timber town	9	-	5	-	-	4	-	-	492
Crowley city (part)	-	-	-	-	-	-	-	-	-
Joshua city (part)	385	10	148	154	73	-	-	-	526
Cleburne CCD	4 124	366	1 482	1 716	428	76	56	-	521
Cleburne city (part)	2 881	254	1 039	1 203	321	8	56	-	525
Joshua city (part)	-	-	-	-	-	-	-	-	-
Keene city (part)	889	95	308	408	61	17	-	-	512
Rio Vista city	37	-	6	27	4	-	-	-	619
Godley CCD	151	8	62	42	37	2	-	-	546
Cleburne city (part)	-	-	-	-	-	-	-	-	-
Godley city	108	8	35	42	21	2	-	-	592
Grandview CCD	247	47	75	94	14	17	-	-	504
Grandview city	151	41	63	32	8	7	-	-	436
Jones County	891	202	491	167	25	4	-	2	376
Anson CCD	243	80	118	29	10	4	-	2	344
Anson city	208	76	97	26	5	4	-	-	322
Hamlin CCD	166	38	101	23	4	-	-	-	341
Hamlin city (part)	164	36	101	23	4	-	-	-	343
Hawley-Noodle CCD	156	14	74	63	5	-	-	-	462
Abilene city (part)	36	-	21	15	-	-	-	-	481
Hawley city	46	2	24	17	3	-	-	-	450
Lueders CCD	20	7	2	11	-	-	-	-	517
Lueders city (part)	11	6	2	3	-	-	-	-	245
Stamford CCD	306	63	196	41	6	-	-	-	361
Stamford city (part)	298	63	191	38	6	-	-	-	363
Karnes County	916	329	440	128	13	6	-	-	326
Falls City CCD	72	14	37	21	-	-	-	-	361
Falls City city	47	12	22	13	-	-	-	-	354
Gillett CCD	15	11	4	-	-	-	-	-	184
Karnes City CCD	284	94	125	52	13	-	-	-	338
Karnes City city	264	89	114	48	13	-	-	-	333
Kenedy CCD	419	145	222	46	-	6	-	-	345

Table 29. **Gross Rent: 2000**—Con.

[Data based on a sample (except Tables 65-68). For information on confidentiality protection, coverage, sampling error, and nonsampling error, see Appendix G. For location of definitions, see "How to Use This Census Report"]

State County County Subdivision Place	Specified renter-occupied housing units paying cash rent	Gross rent							
		Less than $250	$250 to $499	$500 to $749	$750 to $999	$1,000 to $1,499	$1,500 to $1,999	$2,000 or more	Median (dollars)
Karnes County—Con.									
Kenedy CCD—Con.									
Kenedy city	319	125	152	36	-	6	-	-	351
Runge CCD	126	65	52	9	-	-	-	-	245
Runge town	110	58	43	9	-	-	-	-	242
Kaufman County	4 408	457	1 407	1 812	610	98	7	17	533
Cedar Creek Lake CCD	529	105	209	174	41	-	-	-	449
Kemp town (part)	127	44	42	35	6	-	-	-	368
Mabank town (part)	234	41	87	90	16	-	-	-	473
Seven Points city (part)	-	-	-	-	-	-	-	-	-
Crandall CCD	249	7	64	117	57	4	-	-	619
Combine city (part)	15	-	-	10	5	-	-	-	719
Crandall city (part)	133	2	32	57	40	2	-	-	660
Rosser village (part)	13	1	8	4	-	-	-	-	419
Seagoville city (part)	-	-	-	-	-	-	-	-	-
Forney CCD	412	23	131	144	67	47	-	-	611
Crandall city (part)	-	-	-	-	-	-	-	-	-
Dallas city (part)	-	-	-	-	-	-	-	-	-
Forney city	349	12	116	134	47	40	-	-	599
Mesquite city (part)	-	-	-	-	-	-	-	-	-
Seagoville city (part)	-	-	-	-	-	-	-	-	-
Talty city	-	-	-	-	-	-	-	-	-
Kaufman CCD	914	116	352	323	115	8	-	-	495
Cottonwood city	5	-	-	5	-	-	-	-	542
Grays Prairie village	9	-	-	6	3	-	-	-	713
Kaufman city (part)	790	111	294	280	97	8	-	-	495
Kemp town (part)	-	-	-	-	-	-	-	-	-
Oak Grove town	21	-	5	7	9	-	-	-	713
Rosser village (part)	2	-	2	-	-	-	-	-	425
Terrell CCD	2 064	191	591	957	264	37	7	17	548
Terrell city (part)	1 792	191	459	824	257	37	7	17	558
Terrell South CCD	240	15	60	97	66	2	-	-	570
Crandall city (part)	-	-	-	-	-	-	-	-	-
Kaufman city (part)	-	-	-	-	-	-	-	-	-
Oak Ridge town	4	-	-	3	1	-	-	-	725
Post Oak Bend City town	16	2	-	10	4	-	-	-	721
Terrell city (part)	-	-	-	-	-	-	-	-	-
Kendall County	1 391	59	318	473	329	180	32	-	659
Boerne CCD	1 151	34	224	372	309	180	32	-	717
Boerne city	795	16	123	286	227	124	19	-	725
Fair Oaks Ranch city (part)	-	-	-	-	-	-	-	-	-
Comfort CCD	240	25	94	101	20	-	-	-	502
Comfort CDP	163	25	59	68	11	-	-	-	443
Kenedy County	5	-	5	-	-	-	-	-	425
Sarita CCD	5	-	5	-	-	-	-	-	425
Kent County	41	21	15	5	-	-	-	-	247
Jayton North CCD	3	3	-	-	-	-	-	-	175
Girard CDP	-	-	-	-	-	-	-	-	-
Jayton city (part)	3	3	-	-	-	-	-	-	175
Jayton South CCD	38	18	15	5	-	-	-	-	263
Jayton city (part)	32	12	15	5	-	-	-	-	300
Kerr County	4 121	193	1 440	1 744	447	163	69	65	536
Center Point CCD	173	12	91	55	15	-	-	-	474
Ingram CCD	444	35	204	150	28	25	2	-	488
Ingram city	134	7	66	44	16	1	-	-	479
Kerrville city (part)	56	9	37	10	-	-	-	-	445
Kerrville CCD	3 504	146	1 145	1 539	404	138	67	65	544
Kerrville city (part)	2 967	74	1 025	1 294	304	138	67	65	543
Kimble County	313	66	203	44	-	-	-	-	365
Junction Northwest CCD	68	35	24	9	-	-	-	-	247
Junction city (part)	38	19	19	-	-	-	-	-	250
Junction Southeast CCD	245	31	179	35	-	-	-	-	378
Junction city (part)	245	31	179	35	-	-	-	-	378
King County	8	6	2	-	-	-	-	-	217
Guthrie CCD	8	6	2	-	-	-	-	-	217
Kinney County	215	68	95	43	9	-	-	-	369
Brackettville CCD	215	68	95	43	9	-	-	-	369
Brackettville city	135	61	53	15	6	-	-	-	280
Spofford city	-	-	-	-	-	-	-	-	-
Kleberg County	3 894	512	1 969	1 081	282	45	5	-	447
Kingsville CCD	3 788	504	1 909	1 058	272	45	-	-	448
Corpus Christi city (part)	-	-	-	-	-	-	-	-	-
Kingsville city	3 569	493	1 810	983	244	39	-	-	446
Riviera CCD	106	8	60	23	10	-	5	-	436
Knox County	298	149	116	31	2	-	-	-	250
Benjamin CCD	21	7	14	-	-	-	-	-	272
Benjamin city	12	4	8	-	-	-	-	-	275
Goree CCD	15	5	10	-	-	-	-	-	313
Goree city	8	-	8	-	-	-	-	-	367
Knox City CCD	121	37	60	22	2	-	-	-	327
Knox City town	100	23	55	20	2	-	-	-	346
Munday CCD	141	100	32	9	-	-	-	-	202
Munday city	139	98	32	9	-	-	-	-	201
Lamar County	5 589	826	2 876	1 504	288	66	-	29	430
Biardstown CCD	34	-	29	-	5	-	-	-	330
Paris city (part)	-	-	-	-	-	-	-	-	-
Blossom CCD	193	19	93	57	24	-	-	-	449
Blossom city	121	19	58	38	6	-	-	-	413

Table 29. **Gross Rent: 2000**—Con.

[Data based on a sample (except Tables 65-68). For information on confidentiality protection, coverage, sampling error, and nonsampling error, see Appendix G. For location of definitions, see "How to Use This Census Report"]

State County County Subdivision Place	Specified renter-occupied housing units paying cash rent	Gross rent							
		Less than $250	$250 to $499	$500 to $749	$750 to $999	$1,000 to $1,499	$1,500 to $1,999	$2,000 or more	Median (dollars)
Lamar County—Con.									
Deport CCD	133	57	47	27	2	-	-	-	282
Deport city (part)	70	41	25	4	-	-	-	-	223
Paris city (part)	-	-	-	-	-	-	-	-	-
Howland CCD	23	4	7	6	6	-	-	-	558
Paris city (part)	-	-	-	-	-	-	-	-	-
Paris CCD	4 817	682	2 456	1 356	240	54	-	29	440
Paris city (part)	4 599	651	2 364	1 284	220	51	-	29	436
Reno city	184	28	79	54	20	3	-	-	484
Sun Valley city	3	-	3	-	-	-	-	-	425
Powderly CCD	182	21	122	28	11	-	-	-	383
Paris city (part)	-	-	-	-	-	-	-	-	-
Roxton CCD	101	18	65	18	-	-	-	-	383
Roxton city	87	18	58	11	-	-	-	-	357
Sumner CCD	106	25	57	12	-	12	-	-	375
Paris city (part)	-	-	-	-	-	-	-	-	-
Toco city	12	6	3	3	-	-	-	-	300
Lamb County	953	258	476	190	23	6	-	-	342
Earth CCD	86	34	39	9	-	4	-	-	278
Earth city	56	20	29	5	-	2	-	-	286
Springlake town	5	2	3	-	-	-	-	-	258
Littlefield CCD	577	161	282	124	10	-	-	-	317
Littlefield city	548	149	265	124	10	-	-	-	320
Spade CDP	14	9	5	-	-	-	-	-	167
Olton CCD	175	43	86	33	11	2	-	-	376
Olton city	154	38	82	21	11	2	-	-	373
Sudan-Amherst CCD	115	20	69	24	2	-	-	-	402
Amherst city	37	6	17	14	-	-	-	-	425
Sudan city	49	5	34	8	2	-	-	-	397
Lampasas County	1 318	156	642	425	81	14	-	-	439
Adamsville CCD	40	-	16	24	-	-	-	-	525
Lampasas CCD	1 196	131	591	383	77	14	-	-	441
Copperas Cove city (part)	20	-	4	14	2	-	-	-	664
Kempner city	98	11	50	26	11	-	-	-	438
Lampasas city	819	95	426	270	28	-	-	-	423
Lometa CCD	82	25	35	18	4	-	-	-	350
Lometa city	68	23	27	16	2	-	-	-	330
La Salle County	324	141	130	37	5	11	-	-	276
Cotulla CCD	300	132	115	37	5	11	-	-	274
Cotulla city	278	132	102	28	5	11	-	-	261
Fowlerton CDP	-	-	-	-	-	-	-	-	-
Encinal CCD	24	9	15	-	-	-	-	-	288
Encinal city	24	9	15	-	-	-	-	-	288
Lavaca County	1 131	220	708	170	27	6	-	-	366
Hallettsville CCD	407	84	264	44	9	6	-	-	351
Hallettsville city	268	62	171	26	9	-	-	-	324
Moulton CCD	95	21	61	6	7	-	-	-	349
Moulton town	69	15	48	6	-	-	-	-	337
Shiner CCD	170	18	105	41	6	-	-	-	436
Shiner city	128	16	78	28	6	-	-	-	427
Yoakum CCD	459	97	278	79	5	-	-	-	360
Yoakum city (part)	420	83	253	79	5	-	-	-	363
Lee County	851	67	498	247	14	15	-	10	436
Giddings CCD	620	34	359	194	14	9	-	10	446
Giddings city	544	26	291	194	14	9	-	10	464
Lexington CCD	168	30	105	33	-	-	-	-	372
Lexington town	104	24	63	17	-	-	-	-	350
Lincoln-Dime Box CCD	63	3	34	20	-	6	-	-	484
Leon County	713	124	396	161	26	4	-	2	410
Buffalo CCD	226	44	144	33	5	-	-	-	385
Buffalo city	212	44	130	33	5	-	-	-	389
Centerville CCD	131	34	70	18	3	4	-	2	368
Centerville city	98	34	40	15	3	4	-	2	329
Leona city	5	-	4	1	-	-	-	-	431
Jewett-Marquez CCD	178	27	97	52	2	-	-	-	405
Jewett city	97	11	62	22	2	-	-	-	402
Marquez city	10	-	8	2	-	-	-	-	375
Normangee CCD	140	15	63	46	16	-	-	-	485
Normangee town (part)	71	15	32	24	-	-	-	-	439
Oakwood CCD	38	4	22	12	-	-	-	-	425
Oakwood town (part)	31	4	18	9	-	-	-	-	429
Liberty County	4 225	688	1 892	1 377	204	64	-	-	450
Cleveland CCD	1 660	289	698	613	37	23	-	-	447
Cleveland city	1 278	225	540	465	25	23	-	-	453
Dayton Lakes city	7	-	4	3	-	-	-	-	444
Kenefick town (part)	-	-	-	-	-	-	-	-	-
North Cleveland city	14	4	7	3	-	-	-	-	375
Plum Grove city	15	1	14	-	-	-	-	-	375
Daisetta CCD	183	21	93	56	13	-	-	-	457
Daisetta city	72	14	49	9	-	-	-	-	378
Devers city (part)	7	-	2	-	5	-	-	-	765
Hardin city (part)	28	4	12	12	-	-	-	-	490
Hardin-Rye CCD	184	21	139	24	-	-	-	-	352
Hardin city (part)	7	-	4	3	-	-	-	-	488
Liberty-Dayton CCD	2 198	357	962	684	154	41	-	-	460
Ames city	55	6	39	10	-	-	-	-	417
Dayton city	801	161	389	198	53	-	-	-	438
Devers city (part)	6	-	4	2	-	-	-	-	475
Hardin city (part)	-	-	-	-	-	-	-	-	-
Kenefick town (part)	8	-	6	2	-	-	-	-	450
Liberty city	849	110	321	326	61	31	-	-	497
Mont Belvieu city (part)	-	-	-	-	-	-	-	-	-

Table 29. **Gross Rent: 2000**—Con.

[Data based on a sample (except Tables 65-68). For information on confidentiality protection, coverage, sampling error, and nonsampling error, see Appendix G. For location of definitions, see "How to Use This Census Report"]

State County County Subdivision Place	Specified renter-occupied housing units paying cash rent	Gross rent							
		Less than $250	$250 to $499	$500 to $749	$750 to $999	$1,000 to $1,499	$1,500 to $1,999	$2,000 or more	Median (dollars)
Limestone County	1 621	267	903	388	31	30	-	2	426
Coolidge CCD	102	20	63	17	-	2	-	-	334
Coolidge town	93	20	57	14	-	2	-	-	329
Groesbeck CCD	436	111	247	71	3	4	-	-	402
Groesbeck city	389	97	219	66	3	4	-	-	402
Mart city (part)	-	-	-	-	-	-	-	-	-
Kosse CCD	43	8	23	9	3	-	-	-	375
Kosse town	41	8	21	9	3	-	-	-	392
Mexia CCD	911	122	489	254	22	24	-	-	450
Mexia city	806	99	451	219	20	17	-	-	445
Tehuacana town	17	-	12	5	-	-	-	-	475
Personville CCD	21	-	10	11	-	-	-	-	502
Prairie Hill CCD	38	4	25	6	3	-	-	-	388
Thornton CCD	70	2	46	20	-	-	-	2	410
Thornton town	33	2	23	6	-	-	-	2	345
Lipscomb County	157	31	103	23	-	-	-	-	366
Booker CCD	109	24	71	14	-	-	-	-	365
Booker town (part)	74	9	53	12	-	-	-	-	386
Darrouzett town	28	11	15	2	-	-	-	-	317
Follett CCD	24	2	15	7	-	-	-	-	372
Follett city	24	2	15	7	-	-	-	-	372
Higgins CCD	24	5	17	2	-	-	-	-	360
Higgins city	20	5	15	-	-	-	-	-	325
Lipscomb CDP	2	-	-	2	-	-	-	-	575
Live Oak County	600	180	272	121	27	-	-	-	366
George West CCD	316	72	143	74	27	-	-	-	413
George West city	183	60	64	47	12	-	-	-	349
Pernitas Point village (part)	6	2	2	2	-	-	-	-	275
Three Rivers CCD	284	108	129	47	-	-	-	-	332
Three Rivers city	216	91	93	32	-	-	-	-	293
Llano County	1 338	180	405	517	192	38	-	6	547
Llano North CCD	708	113	183	315	97	-	-	-	556
Buchanan Dam CDP	174	11	73	68	22	-	-	-	525
Kingsland CDP	433	69	69	233	62	-	-	-	581
Llano city (part)	-	-	-	-	-	-	-	-	-
Llano South CCD	630	67	222	202	95	38	-	6	531
Horseshoe Bay CDP (part)	193	-	11	59	79	38	-	6	834
Llano city (part)	375	57	193	120	5	-	-	-	430
Sunrise Beach Village city	20	-	3	14	3	-	-	-	600
Loving County	3	-	-	3	-	-	-	-	575
Mentone CCD	3	-	-	3	-	-	-	-	575
Lubbock County	35 729	2 357	15 037	12 828	3 992	1 311	122	82	507
Idalou CCD	271	43	171	22	32	-	3	-	384
Idalou city	182	37	105	15	22	-	3	-	386
Lubbock CCD	34 418	2 169	14 221	12 606	3 930	1 291	119	82	512
Abernathy city (part)	92	12	60	20	-	-	-	-	354
Buffalo Springs village (part)	-	-	-	-	-	-	-	-	-
Lubbock city	32 967	2 032	13 518	12 174	3 782	1 269	119	73	514
New Deal town	67	13	20	34	-	-	-	-	502
Reese Center CDP	-	-	-	-	-	-	-	-	-
Wolfforth city	192	4	18	79	87	4	-	-	742
Shallowater CCD	293	26	148	90	21	8	-	-	468
Shallowater city	142	6	71	51	12	2	-	-	488
Slaton CCD	747	119	497	110	9	12	-	-	378
Buffalo Springs village (part)	26	-	9	14	3	-	-	-	533
Ransom Canyon town	22	-	2	2	6	12	-	-	1 021
Slaton city	614	90	430	94	-	-	-	-	368
Lynn County	333	140	140	47	6	-	-	-	289
O'Donnell CCD	65	31	25	7	2	-	-	-	259
O'Donnell city (part)	59	31	21	7	-	-	-	-	241
Tahoka CCD	238	86	110	38	4	-	-	-	317
New Home city	9	2	7	-	-	-	-	-	292
Tahoka city	204	73	89	38	4	-	-	-	342
Wilson CCD	30	23	5	2	-	-	-	-	194
Wilson city	17	13	4	-	-	-	-	-	213
McCulloch County	727	192	338	179	18	-	-	-	386
Brady CCD	703	183	326	176	18	-	-	-	388
Brady city	667	183	311	165	8	-	-	-	378
Melvin CCD	7	2	5	-	-	-	-	-	388
Melvin town	7	2	5	-	-	-	-	-	388
Rochelle CCD	17	7	7	3	-	-	-	-	325
McLennan County	29 610	2 815	12 075	10 832	2 860	818	87	123	499
Axtell CCD	115	7	77	31	-	-	-	-	404
Hallsburg city (part)	3	-	3	-	-	-	-	-	475
Leroy city	7	-	7	-	-	-	-	-	338
China Spring CCD	111	19	13	71	8	-	-	-	580
Waco city (part)	-	-	-	-	-	-	-	-	-
Crawford CCD	140	5	72	51	-	12	-	-	488
Crawford town	56	5	31	20	-	-	-	-	464
Valley Mills city (part)	-	-	-	-	-	-	-	-	-
Waco city (part)	-	-	-	-	-	-	-	-	-
Elm Mott CCD	248	9	122	105	12	-	-	-	473
Lacy-Lakeview city (part)	-	-	-	-	-	-	-	-	-
Ross city (part)	3	-	3	-	-	-	-	-	425
Waco city (part)	-	-	-	-	-	-	-	-	-
McGregor CCD	542	122	232	172	9	-	-	7	422
McGregor city (part)	507	113	213	172	9	-	-	-	445
Waco city (part)	7	-	-	-	-	-	-	7	2 000+
Mart CCD	378	71	134	151	22	-	-	-	483
Hallsburg city (part)	20	2	8	10	-	-	-	-	500
Mart city (part)	230	67	74	82	7	-	-	-	432

Table 29. **Gross Rent: 2000**—Con.

[Data based on a sample (except Tables 65-68). For information on confidentiality protection, coverage, sampling error, and nonsampling error, see Appendix G. For location of definitions, see "How to Use This Census Report"]

State County County Subdivision Place	Specified renter-occupied housing units paying cash rent	Gross rent							
		Less than $250	$250 to $499	$500 to $749	$750 to $999	$1,000 to $1,499	$1,500 to $1,999	$2,000 or more	Median (dollars)
McLennan County—Con.									
Mart CCD—Con.									
Riesel city	72	2	24	39	7	-	-	-	542
Moody CCD	561	47	219	190	81	24	-	-	513
Bruceville-Eddy city (part)	95	6	44	33	12	-	-	-	494
Hewitt city (part)	-	-	-	-	-	-	-	-	-
Lorena city	154	14	39	47	43	11	-	-	622
McGregor city (part)	-	-	-	-	-	-	-	-	-
Moody city	135	23	64	41	-	7	-	-	463
Waco CCD	26 985	2 460	10 910	9 915	2 719	778	87	116	502
Bellmead city	1 032	24	550	431	19	8	-	-	481
Beverly Hills city	263	2	160	79	22	-	-	-	460
Golinda city (part)	9	-	4	5	-	-	-	-	655
Hewitt city (part)	1 129	7	137	565	313	107	-	-	696
Lacy-Lakeview city (part)	1 179	9	746	345	79	-	-	-	443
Robinson city	343	-	32	137	143	31	-	-	753
Waco city (part)	21 989	2 390	9 060	7 818	2 015	521	69	116	490
Woodway city	446	-	48	214	63	103	18	-	681
West CCD	530	75	296	146	9	4	-	-	439
Gholson city	41	3	26	12	-	-	-	-	458
Ross city (part)	-	-	-	-	-	-	-	-	-
West city	288	24	153	98	9	4	-	-	465
McMullen County	24	3	14	7	-	-	-	-	420
Tilden CCD	24	3	14	7	-	-	-	-	420
Madison County	625	102	337	153	31	2	-	-	436
Madisonville CCD	500	80	278	111	31	-	-	-	442
Madisonville city	436	59	264	92	21	-	-	-	438
Midway CCD	64	22	24	16	-	2	-	-	378
Midway city	25	3	8	12	-	2	-	-	538
North Zulch CCD	61	-	35	26	-	-	-	-	439
Normangee town (part)	5	-	5	-	-	-	-	-	375
Marion County	621	116	300	184	21	-	-	-	399
Marion East CCD	386	97	175	104	10	-	-	-	369
Jefferson city (part)	299	84	127	78	10	-	-	-	380
Marion West CCD	235	19	125	80	11	-	-	-	420
Jefferson city (part)	-	-	-	-	-	-	-	-	-
Martin County	245	91	119	29	6	-	-	-	311
Stanton CCD	202	78	89	29	6	-	-	-	302
Stanton city	188	73	82	27	6	-	-	-	307
Tarzan-Lenorah CCD	43	13	30	-	-	-	-	-	334
Ackerly city (part)	3	-	3	-	-	-	-	-	375
Midland city (part)	-	-	-	-	-	-	-	-	-
Mason County	208	70	120	18	-	-	-	-	306
Mason East CCD	202	70	114	18	-	-	-	-	301
Mason city	183	62	103	18	-	-	-	-	299
Mason West CCD	6	-	6	-	-	-	-	-	375
Matagorda County	4 014	614	2 149	1 028	182	39	2	-	411
Bay City CCD	3 263	504	1 781	827	146	5	-	-	413
Bay City city	3 038	501	1 658	764	110	5	-	-	407
Van Vleck CDP	44	-	15	8	21	-	-	-	544
Matagorda-Sargent CCD	130	9	63	38	8	10	2	-	420
Palacios CCD	425	94	193	93	28	17	-	-	391
Palacios city	411	94	187	85	28	17	-	-	385
Tidehaven CCD	196	7	112	70	-	7	-	-	452
Blessing CDP	68	-	49	12	-	7	-	-	390
Markham CDP	58	-	13	45	-	-	-	-	578
Maverick County	3 546	1 205	1 658	591	64	19	9	-	323
Eagle Pass CCD	3 480	1 182	1 624	582	64	19	9	-	325
Eagle Pass city	2 755	878	1 330	455	64	19	9	-	337
Eidson Road CDP	324	133	141	50	-	-	-	-	274
El Indio CDP	7	-	7	-	-	-	-	-	275
Elm Creek CDP	12	-	12	-	-	-	-	-	350
Las Quintas Fronterizas CDP	74	33	27	14	-	-	-	-	262
Rosita North CDP	37	16	13	8	-	-	-	-	316
Rosita South CDP	56	20	36	-	-	-	-	-	283
Quemado CCD	66	23	34	9	-	-	-	-	275
Quemado CDP	11	6	5	-	-	-	-	-	146
Radar Base CDP	-	-	-	-	-	-	-	-	-
Medina County	2 162	343	957	716	107	39	-	-	453
Castroville-LaCoste CCD	506	45	154	254	42	11	-	-	547
Castroville city	247	35	62	118	21	11	-	-	557
LaCoste city	56	2	22	25	7	-	-	-	513
Devine-Natalia CCD	885	169	440	215	44	17	-	-	415
Devine city	480	123	218	95	44	-	-	-	418
Lytle city (part)	8	-	6	2	-	-	-	-	350
Natalia city	112	19	70	22	-	1	-	-	381
D'Hanis CCD	67	33	14	20	-	-	-	-	256
Hondo CCD	704	96	349	227	21	11	-	-	442
Hondo city	637	96	317	201	12	11	-	-	437
Menard County	164	45	99	19	1	-	-	-	339
Menard East CCD	7	-	7	-	-	-	-	-	356
Menard West CCD	157	45	92	19	1	-	-	-	338
Menard city	150	45	85	19	1	-	-	-	335
Midland County	12 264	713	6 425	3 142	1 258	564	141	21	464
Midland CCD	11 457	666	6 052	2 878	1 183	516	141	21	461
Midland city (part)	11 431	655	6 044	2 871	1 183	516	141	21	461
Midland Rural CCD	807	47	373	264	75	48	-	-	493
Midland city (part)	184	19	30	91	16	28	-	-	582
Odessa city (part)	-	-	-	-	-	-	-	-	-

Table 29. **Gross Rent: 2000**—Con.

[Data based on a sample (except Tables 65-68). For information on confidentiality protection, coverage, sampling error, and nonsampling error, see Appendix G. For location of definitions, see "How to Use This Census Report"]

State County County Subdivision Place	Specified renter-occupied housing units paying cash rent	Gross rent							
		Less than $250	$250 to $499	$500 to $749	$750 to $999	$1,000 to $1,499	$1,500 to $1,999	$2,000 or more	Median (dollars)
Milam County	1 946	420	997	460	30	39	-	-	390
Buckholts CCD	45	17	20	8	-	-	-	-	355
Buckholts town	18	2	12	4	-	-	-	-	413
Burlington CCD	45	5	28	-	6	6	-	-	342
Cameron CCD	758	192	398	160	-	8	-	-	354
Cameron city	715	171	376	160	-	8	-	-	369
Davilla CCD	67	13	44	7	3	-	-	-	382
Gause-Milano CCD	81	12	59	10	-	-	-	-	333
Milano city	35	2	31	2	-	-	-	-	316
Rockdale CCD	785	156	379	215	15	20	-	-	415
Rockdale city	640	150	314	147	15	14	-	-	396
Thorndale CCD	165	25	69	60	6	5	-	-	466
Thorndale city (part)	114	20	45	38	6	5	-	-	469
Mills County	231	64	119	45	3	-	-	-	369
Goldthwaite CCD	183	55	94	31	3	-	-	-	365
Goldthwaite city	157	50	76	28	3	-	-	-	354
Mullin-Priddy CCD	48	9	25	14	-	-	-	-	390
Mullin town	6	-	3	3	-	-	-	-	450
Mitchell County	523	167	226	116	14	-	-	-	389
Colorado City CCD	440	125	197	106	12	-	-	-	404
Colorado City city	422	125	179	106	12	-	-	-	405
Loraine CCD	50	30	14	6	-	-	-	-	214
Loraine town	36	23	12	1	-	-	-	-	214
Westbrook CCD	33	12	15	4	2	-	-	-	363
Westbrook city	11	6	3	2	-	-	-	-	244
Montague County	1 226	254	602	314	31	8	17	-	419
Bowie CCD	669	68	314	240	22	8	17	-	478
Bowie city	548	38	246	217	22	8	17	-	495
Sunset city	9	-	9	-	-	-	-	-	325
Montague-Forestburg CCD	65	6	45	12	2	-	-	-	373
Nocona CCD	388	155	201	32	-	-	-	-	310
Nocona city	348	143	175	30	-	-	-	-	310
St. Jo CCD	104	25	42	30	7	-	-	-	432
St. Jo city	70	23	35	10	2	-	-	-	338
Montgomery County	20 852	1 546	4 810	8 071	3 770	1 716	542	397	617
Magnolia CCD	960	59	288	369	183	51	10	-	583
Magnolia city	104	18	48	27	3	8	-	-	418
Pinehurst CDP	149	11	46	74	14	2	2	-	540
Stagecoach town	1	-	-	1	-	-	-	-	725
Tomball city (part)	-	-	-	-	-	-	-	-	-
Montgomery CCD	1 107	38	238	454	169	154	43	11	596
Conroe city (part)	-	-	-	-	-	-	-	-	-
Montgomery city	26	2	12	6	4	2	-	-	475
Southeast Montgomery CCD	17 620	1 403	3 910	6 793	3 211	1 453	464	386	621
Conroe city (part)	6 570	435	1 916	3 074	697	290	144	14	559
Cut and Shoot town	52	4	20	19	9	-	-	-	520
Houston city (part)	157	-	-	65	75	17	-	-	770
Oak Ridge North city	90	-	-	34	22	32	2	-	908
Patton Village city	84	2	59	18	5	-	-	-	453
Porter Heights CDP	60	14	24	14	8	-	-	-	475
Roman Forest town	29	-	2	19	4	4	-	-	638
Shenandoah city	31	-	-	-	8	23	-	-	1 125
Splendora city	103	2	49	46	6	-	-	-	502
The Woodlands CDP	4 025	737	354	889	915	588	211	331	760
Woodbranch city	47	-	12	16	17	2	-	-	722
Woodloch town	15	-	-	-	11	4	-	-	883
Willis CCD	1 165	46	374	455	207	58	25	-	587
Conroe city (part)	-	-	-	-	-	-	-	-	-
Panorama Village city	63	-	7	12	24	18	2	-	893
Willis city	456	34	222	164	29	-	7	-	474
Moore County	1 805	123	1 178	452	43	9	-	-	406
Dumas CCD	1 656	119	1 061	424	43	9	-	-	406
Cactus city	233	26	199	8	-	-	-	-	334
Dumas city	1 358	93	829	384	43	9	-	-	422
Fritch city (part)	-	-	-	-	-	-	-	-	-
Sunray CCD	149	4	117	28	-	-	-	-	407
Sunray city	143	4	111	28	-	-	-	-	406
Morris County	934	210	579	141	1	3	-	-	364
Daingerfield CCD	672	108	437	126	1	-	-	-	397
Daingerfield town	306	74	174	58	-	-	-	-	397
Hughes Springs city (part)	2	-	2	-	-	-	-	-	275
Lone Star city	240	28	163	48	1	-	-	-	418
Naples CCD	262	102	142	15	-	3	-	-	297
Naples city	152	70	77	2	-	3	-	-	263
Omaha city	81	24	47	10	-	-	-	-	356
Motley County	75	10	59	6	-	-	-	-	354
Matador North CCD	-	-	-	-	-	-	-	-	-
Matador South CCD	75	10	59	6	-	-	-	-	354
Matador town	48	8	38	2	-	-	-	-	338
Roaring Springs town	20	2	14	4	-	-	-	-	350
Nacogdoches County	7 571	889	3 582	2 468	515	115	2	-	465
Chireno-Martinsville CCD	156	56	79	16	3	2	-	-	324
Chireno city	46	35	9	-	-	2	-	-	196
Cushing-Douglass CCD	175	11	107	49	2	6	-	-	431
Cushing city	45	2	29	12	2	-	-	-	341
Garrison CCD	134	42	70	22	-	-	-	-	350
Garrison city	91	36	39	16	-	-	-	-	298
Nacogdoches CCD	7 106	780	3 326	2 381	510	107	2	-	470
Appleby city	25	-	14	6	5	-	-	-	431
Nacogdoches city	6 034	717	2 661	2 112	455	89	-	-	478

Table 29. **Gross Rent: 2000**—Con.

[Data based on a sample (except Tables 65-68). For information on confidentiality protection, coverage, sampling error, and nonsampling error, see Appendix G. For location of definitions, see "How to Use This Census Report"]

State County County Subdivision Place	Specified renter-occupied housing units paying cash rent	Gross rent							
		Less than $250	$250 to $499	$500 to $749	$750 to $999	$1,000 to $1,499	$1,500 to $1,999	$2,000 or more	Median (dollars)
Navarro County	4 216	754	1 759	1 425	226	34	10	8	454
Blooming Grove CCD	192	40	76	69	5	2	-	-	424
Blooming Grove town	84	28	25	31	-	-	-	-	417
Frost city	51	4	29	14	2	2	-	-	415
Corsicana CCD	3 517	568	1 490	1 220	197	27	10	5	463
Angus city	19	-	9	7	3	-	-	-	508
Barry city	17	3	7	5	2	-	-	-	342
Corsicana city	3 229	546	1 391	1 087	163	27	10	5	457
Emhouse town	3	-	-	3	-	-	-	-	575
Eureka city	13	-	-	11	2	-	-	-	705
Mildred town	13	-	6	7	-	-	-	-	513
Mustang town	5	-	-	5	-	-	-	-	592
Navarro town	6	-	3	-	3	-	-	-	625
Oak Valley town	18	4	12	2	-	-	-	-	392
Retreat town	18	4	5	6	3	-	-	-	450
Richland town (part)	-	-	-	-	-	-	-	-	-
Streetman town (part)	-	-	-	-	-	-	-	-	-
Dawson CCD	160	51	59	42	8	-	-	-	391
Dawson town	89	33	35	17	4	-	-	-	369
Richland town (part)	15	-	10	5	-	-	-	-	432
Kerens CCD	249	95	84	58	7	2	-	3	324
Goodlow city	6	-	4	2	-	-	-	-	425
Kerens city	221	95	68	46	7	2	-	3	314
Powell town	2	-	2	-	-	-	-	-	425
Rice CCD	98	-	50	36	9	3	-	-	496
Rice city	49	-	25	21	-	3	-	-	498
Newton County	545	111	298	134	-	2	-	-	363
Burkeville CCD	60	13	34	13	-	-	-	-	368
South Toledo Bend CDP	15	-	15	-	-	-	-	-	375
Call CCD	51	6	45	-	-	-	-	-	308
Deweyville CCD	106	17	57	32	-	-	-	-	388
Deweyville CDP	54	6	30	18	-	-	-	-	337
Newton CCD	328	75	162	89	-	2	-	-	378
Newton city	190	39	84	65	-	2	-	-	417
Nolan County	1 706	439	954	253	35	12	13	-	340
Blackwell-Nolan CCD	35	9	20	6	-	-	-	-	293
Blackwell city (part)	25	7	18	-	-	-	-	-	284
Roscoe CCD	103	31	47	20	5	-	-	-	356
Roscoe city	80	27	37	11	5	-	-	-	350
Sweetwater city (part)	-	-	-	-	-	-	-	-	-
Sweetwater CCD	1 568	399	887	227	30	12	13	-	341
Sweetwater city (part)	1 541	399	872	215	30	12	13	-	337
Nueces County	39 995	4 492	11 856	15 580	5 508	2 172	257	130	548
Bishop CCD	309	42	137	84	29	17	-	-	467
Bishop city	230	25	93	71	29	12	-	-	495
Driscoll city (part)	-	-	-	-	-	-	-	-	-
La Paloma-Lost Creek CDP	11	2	2	2	-	5	-	-	638
Robstown city (part)	-	-	-	-	-	-	-	-	-
Spring Garden-Terra Verde CDP	8	-	8	-	-	-	-	-	375
Corpus Christi CCD	36 987	4 112	10 839	14 690	5 029	2 001	190	126	550
Corpus Christi city (part)	36 919	4 098	10 814	14 670	5 020	2 001	190	126	550
Petronila city (part)	-	-	-	-	-	-	-	-	-
Portland city (part)	-	-	-	-	-	-	-	-	-
Tierra Grande CDP	20	-	16	4	-	-	-	-	338
Corpus Christi West CCD	431	45	134	179	41	10	22	-	543
Agua Dulce city	26	-	16	6	4	-	-	-	435
Corpus Christi city (part)	228	12	12	165	7	10	22	-	620
Rancho Banquete CDP	5	-	5	-	-	-	-	-	325
Robstown city (part)	10	-	10	-	-	-	-	-	275
Sandy Hollow-Escondidas CDP	20	6	9	5	-	-	-	-	383
San Patricio city (part)	-	-	-	-	-	-	-	-	-
Driscoll CCD	123	4	84	33	-	2	-	-	451
Driscoll city (part)	41	4	27	10	-	-	-	-	347
Petronila city (part)	9	-	2	5	-	2	-	-	619
Robstown city (part)	-	-	-	-	-	-	-	-	-
Port Aransas CCD	1 165	19	144	440	371	142	45	4	730
Aransas Pass city (part)	-	-	-	-	-	-	-	-	-
Corpus Christi city (part)	751	-	22	277	287	116	45	4	828
Ingleside city (part)	-	-	-	-	-	-	-	-	-
Port Aransas city	412	19	122	161	84	26	-	-	571
Portland city (part)	-	-	-	-	-	-	-	-	-
Robstown CCD	980	270	518	154	38	-	-	-	343
North San Pedro CDP	32	5	17	10	-	-	-	-	440
Robstown city (part)	913	254	477	144	38	-	-	-	339
Ochiltree County	747	51	456	196	44	-	-	-	431
Perryton East CCD	741	51	456	196	38	-	-	-	429
Booker town (part)	-	-	-	-	-	-	-	-	-
Perryton city (part)	693	51	431	179	32	-	-	-	425
Perryton West CCD	6	-	-	-	6	-	-	-	775
Perryton city (part)	-	-	-	-	-	-	-	-	-
Oldham County	105	10	75	19	1	-	-	-	422
Vega East CCD	98	10	68	19	1	-	-	-	420
Vega city	73	10	52	10	1	-	-	-	414
Vega West CCD	7	-	7	-	-	-	-	-	438
Adrian city	5	-	5	-	-	-	-	-	458
Orange County	6 422	803	2 834	2 349	320	80	36	-	472
Bridge City-Orangefield CCD	929	44	429	382	57	17	-	-	497
Bridge City city (part)	625	37	255	274	51	8	-	-	514
Orange city (part)	-	-	-	-	-	-	-	-	-
Port Arthur city (part)	-	-	-	-	-	-	-	-	-
Mauriceville CCD	288	11	127	134	16	-	-	-	508
Mauriceville CDP (part)	41	-	8	33	-	-	-	-	588
Orange city (part)	-	-	-	-	-	-	-	-	-

Table 29. **Gross Rent: 2000**—Con.

[Data based on a sample (except Tables 65-68). For information on confidentiality protection, coverage, sampling error, and nonsampling error, see Appendix G. For location of definitions, see "How to Use This Census Report"]

State County County Subdivision Place	Specified renter-occupied housing units paying cash rent	Gross rent							
		Less than $250	$250 to $499	$500 to $749	$750 to $999	$1,000 to $1,499	$1,500 to $1,999	$2,000 or more	Median (dollars)
Orange County—Con.									
Orange CCD	3 588	642	1 413	1 278	177	48	30	-	462
Bridge City city (part)	-	-	-	-	-	-	-	-	-
Orange city (part)	2 776	508	1 098	954	151	35	30	-	459
Pinehurst city	318	102	140	59	13	4	-	-	401
West Orange city	365	23	151	174	13	4	-	-	506
Vidor CCD	1 617	106	865	555	70	15	6	-	465
Mauriceville CDP (part)	32	-	22	10	-	-	-	-	457
Pine Forest city	29	-	20	3	3	3	-	-	384
Rose City city	35	1	19	10	3	2	-	-	469
Vidor city	917	72	453	335	41	10	6	-	472
Palo Pinto County	2 559	281	1 316	833	105	12	12	-	455
Graford CCD	112	20	57	30	-	5	-	-	452
Graford city	41	6	23	12	-	-	-	-	465
Mineral Wells CCD	2 202	216	1 118	747	102	7	12	-	461
Mineral Wells city (part)	2 064	210	1 015	730	90	7	12	-	463
Palo Pinto-Santo CCD	112	6	69	37	-	-	-	-	447
Strawn-Gordon CCD	133	39	72	19	3	-	-	-	325
Gordon city	31	8	16	7	-	-	-	-	392
Mingus city	19	6	9	4	-	-	-	-	388
Strawn city	57	17	37	3	-	-	-	-	280
Panola County	1 304	262	832	177	31	2	-	-	368
Beckville CCD	157	41	94	22	-	-	-	-	334
Beckville city	77	13	49	15	-	-	-	-	360
Tatum city (part)	11	-	9	2	-	-	-	-	381
Carthage CCD	900	162	602	105	31	-	-	-	370
Carthage city	750	139	504	76	31	-	-	-	367
Gary City town (part)	-	-	-	-	-	-	-	-	-
De Berry-Deadwood CCD	156	37	88	31	-	-	-	-	380
Gary City CCD	38	15	19	4	-	-	-	-	350
Gary City town (part)	6	-	4	2	-	-	-	-	475
Long Branch-Dotson CCD	53	7	29	15	-	2	-	-	395
Parker County	5 106	436	1 601	2 081	750	161	57	20	548
Springtown CCD	1 413	132	484	683	96	18	-	-	526
Azle city (part)	153	39	65	43	6	-	-	-	393
Briar CDP (part)	47	-	8	39	-	-	-	-	541
Reno city (part)	198	9	79	97	13	-	-	-	514
Sanctuary town	14	2	4	6	2	-	-	-	613
Springtown city	225	72	64	76	13	-	-	-	445
Weatherford city (part)	8	-	8	-	-	-	-	-	325
Willow Park city (part)	-	-	-	-	-	-	-	-	-
Weatherford CCD	2 968	253	864	1 177	517	112	45	-	564
Cool city (part)	5	-	5	-	-	-	-	-	458
Millsap town	20	5	5	10	-	-	-	-	450
Mineral Wells city (part)	5	-	3	2	-	-	-	-	492
Weatherford city (part)	2 402	221	635	953	471	77	45	-	582
Weatherford Northwest CCD	303	40	140	81	35	7	-	-	450
Cool city (part)	-	-	-	-	-	-	-	-	-
Mineral Wells city (part)	3	-	3	-	-	-	-	-	425
Weatherford city (part)	44	-	18	19	7	-	-	-	550
Weatherford Southeast CCD	422	11	113	140	102	24	12	20	643
Aledo city	76	2	17	14	26	13	4	-	792
Annetta town	16	-	5	7	-	4	-	-	617
Annetta North town	12	-	7	3	-	2	-	-	490
Annetta South town	5	-	-	2	3	-	-	-	817
Hudson Oaks city	55	9	24	14	5	3	-	-	445
Weatherford city (part)	66	-	16	12	28	-	8	2	763
Willow Park city (part)	21	-	-	16	5	-	-	-	695
Parmer County	622	84	368	149	17	2	-	2	395
Farwell-Bovina CCD	282	55	187	32	4	2	-	2	360
Bovina city	130	33	80	15	2	-	-	-	340
Farwell city	81	2	66	9	2	2	-	-	399
Friona CCD	340	29	181	117	13	-	-	-	424
Friona city	315	29	176	106	4	-	-	-	418
Pecos County	1 030	220	661	138	7	-	4	-	367
Fort Stockton CCD	847	200	527	113	7	-	-	-	369
Fort Stockton city	770	200	464	99	7	-	-	-	363
Imperial CCD	26	10	12	-	-	-	4	-	405
Coyanosa CDP	10	10	-	-	-	-	-	-	225
Imperial CDP	13	-	9	-	-	-	4	-	432
Iraan CCD	157	10	122	25	-	-	-	-	351
Iraan city	132	2	111	19	-	-	-	-	346
Polk County	2 074	343	1 024	607	81	19	-	-	421
Corrigan CCD	345	130	159	53	-	3	-	-	292
Corrigan town	289	120	123	43	-	3	-	-	275
Livingston-New Willard CCD	1 729	213	865	554	81	16	-	-	437
Goodrich city	8	4	3	1	-	-	-	-	300
Livingston town	756	160	299	255	35	7	-	-	453
Onalaska city	74	2	33	30	7	2	-	-	508
Seven Oaks city	6	4	-	2	-	-	-	-	225
West Livingston CDP	193	7	121	59	6	-	-	-	415
Potter County	15 343	984	8 499	4 691	757	258	112	42	451
Amarillo CCD	15 234	968	8 443	4 667	753	258	103	42	451
Amarillo city (part)	14 989	964	8 270	4 613	739	258	103	42	451
Canadian River Breaks CCD	109	16	56	24	4	-	9	-	449
Bishop Hills town	1	-	-	-	-	-	1	-	1 625
Presidio County	635	267	303	65	-	-	-	-	276
Marfa CCD	243	88	112	43	-	-	-	-	301
Marfa city	214	78	106	30	-	-	-	-	294

Table 29. **Gross Rent: 2000**—Con.

[Data based on a sample (except Tables 65-68). For information on confidentiality protection, coverage, sampling error, and nonsampling error, see Appendix G. For location of definitions, see "How to Use This Census Report"]

State County County Subdivision Place	Specified renter-occupied housing units paying cash rent	Gross rent							
		Less than $250	$250 to $499	$500 to $749	$750 to $999	$1,000 to $1,499	$1,500 to $1,999	$2,000 or more	Median (dollars)
Presidio County—Con.									
Presidio CCD	392	179	191	22	-	-	-	-	263
Presidio city	367	165	183	19	-	-	-	-	264
Redford CDP	11	11	-	-	-	-	-	-	154
Rains County	443	53	228	135	22	5	-	-	454
Emory CCD	247	38	104	96	6	3	-	-	451
Alba town (part)	-	-	-	-	-	-	-	-	-
Emory city (part)	141	18	47	70	6	-	-	-	511
Point CCD	196	15	124	39	16	2	-	-	455
East Tawakoni city	29	-	13	5	9	2	-	-	638
Emory city (part)	-	-	-	-	-	-	-	-	-
Point city	88	13	55	18	2	-	-	-	450
Randall County	11 623	450	5 254	4 411	1 087	294	127	-	504
Amarillo CCD	8 826	319	3 882	3 419	843	243	120	-	511
Amarillo city (part)	8 738	319	3 832	3 386	838	243	120	-	511
Canyon CCD	2 270	95	1 203	749	187	29	7	-	467
Canyon city (part)	2 192	71	1 184	725	181	24	7	-	468
Happy town (part)	2	-	2	-	-	-	-	-	375
Lake Tanglewood village (part)	2	-	-	-	-	2	-	-	1 375
Palisades village (part)	6	4	-	2	-	-	-	-	188
Timbercreek Canyon village (part)	-	-	-	-	-	-	-	-	-
North Randall CCD	527	36	169	243	57	22	-	-	544
Amarillo city (part)	-	-	-	-	-	-	-	-	-
Canyon city (part)	13	-	7	-	6	-	-	-	496
Lake Tanglewood village (part)	4	-	2	-	2	-	-	-	650
Palisades village (part)	4	-	4	-	-	-	-	-	375
Timbercreek Canyon village (part)	-	-	-	-	-	-	-	-	-
Reagan County	185	29	102	54	-	-	-	-	369
Big Lake CCD	185	29	102	54	-	-	-	-	369
Big Lake city	162	18	96	48	-	-	-	-	385
Real County	172	33	75	62	2	-	-	-	433
Camp Wood-Leakey CCD	172	33	75	62	2	-	-	-	433
Camp Wood city	50	9	24	17	-	-	-	-	400
Leakey city	32	5	12	13	2	-	-	-	483
Red River County	1 044	254	673	99	15	3	-	-	328
Annona-Avery CCD	150	24	113	13	-	-	-	-	341
Annona town	18	-	13	5	-	-	-	-	425
Avery town	63	22	39	2	-	-	-	-	287
Bogata CCD	201	64	113	22	2	-	-	-	316
Bogata city	156	64	80	10	2	-	-	-	279
Deport city (part)	6	-	6	-	-	-	-	-	380
Clarksville CCD	531	118	358	45	10	-	-	-	327
Clarksville city	480	105	323	45	7	-	-	-	326
Detroit CCD	138	38	75	19	3	3	-	-	338
Detroit town	112	33	62	11	3	3	-	-	308
Manchester CCD	24	10	14	-	-	-	-	-	270
Reeves County	781	172	515	86	5	3	-	-	337
Balmorhea CCD	88	64	24	-	-	-	-	-	193
Balmorhea city	49	38	11	-	-	-	-	-	158
Pecos CCD	693	108	491	86	5	3	-	-	357
Lindsay CDP	-	-	-	-	-	-	-	-	-
Pecos city	624	97	433	86	5	3	-	-	367
Toyah town	11	11	-	-	-	-	-	-	189
Refugio County	540	101	324	101	12	2	-	-	366
Austwell-Tivoli CCD	71	20	46	5	-	-	-	-	342
Austwell city	13	6	5	2	-	-	-	-	313
Refugio town (part)	-	-	-	-	-	-	-	-	-
Refugio CCD	271	58	146	59	8	-	-	-	351
Refugio town (part)	248	58	128	54	8	-	-	-	339
Woodsboro CCD	198	23	132	37	4	2	-	-	388
Bayside town	29	7	17	5	-	-	-	-	313
Woodsboro town	145	12	98	29	4	2	-	-	388
Roberts County	28	3	17	5	3	-	-	-	380
Miami CCD	28	3	17	5	3	-	-	-	380
Miami city	24	1	15	5	3	-	-	-	400
Robertson County	1 357	434	625	256	31	5	4	2	344
Bremond CCD	136	54	48	31	-	3	-	-	328
Bremond city	105	44	45	13	-	3	-	-	311
Calvert CCD	190	71	98	13	2	2	4	-	303
Calvert city	181	68	95	10	2	2	4	-	299
Franklin CCD	288	82	132	63	9	-	-	2	352
Franklin city	186	69	79	31	5	-	-	2	293
Hearne CCD	743	227	347	149	20	-	-	-	362
Hearne city	616	206	293	110	7	-	-	-	336
Rockwall County	2 381	113	356	857	583	365	92	15	699
Northeast Rockwall CCD	416	39	130	176	59	8	4	-	554
Fate city	15	-	3	9	3	-	-	-	718
Mobile City city	48	-	12	36	-	-	-	-	540
Rockwall city (part)	-	-	-	-	-	-	-	-	-
Royse City city (part)	262	33	67	94	56	8	4	-	607
Northwest Rockwall CCD	1 290	48	153	467	300	246	69	7	731
Dallas city (part)	-	-	-	-	-	-	-	-	-
Garland city (part)	-	-	-	-	-	-	-	-	-
Rockwall city (part)	1 110	48	132	454	245	172	59	-	687
Rowlett city (part)	131	-	-	-	40	74	10	7	1 108
Wylie city (part)	14	-	-	7	7	-	-	-	675
South Rockwall CCD	675	26	73	214	224	111	19	8	783
Dallas city (part)	-	-	-	-	-	-	-	-	-

Table 29. **Gross Rent: 2000**—Con.

[Data based on a sample (except Tables 65-68). For information on confidentiality protection, coverage, sampling error, and nonsampling error, see Appendix G. For location of definitions, see "How to Use This Census Report"]

State County County Subdivision Place	Specified renter-occupied housing units paying cash rent	Gross rent							
		Less than $250	$250 to $499	$500 to $749	$750 to $999	$1,000 to $1,499	$1,500 to $1,999	$2,000 or more	Median (dollars)
Rockwall County—Con.									
South Rockwall CCD—Con.									
Heath city	65	-	11	20	8	26	-	-	919
McLendon-Chisholm city	7	-	2	-	-	5	-	-	1 325
Rockwall city (part)	368	26	7	97	139	72	19	8	834
Runnels County	683	170	401	97	7	8	-	-	356
Ballinger CCD	319	55	228	28	-	8	-	-	362
Ballinger city	312	55	221	28	-	8	-	-	358
Miles CCD	63	6	40	16	1	-	-	-	388
Miles city	45	-	32	12	1	-	-	-	398
Rowena CCD	43	8	14	21	-	-	-	-	438
Winters CCD	258	101	119	32	6	-	-	-	300
Winters city	229	88	103	32	6	-	-	-	317
Rusk County	2 700	355	1 620	625	39	19	11	31	419
Carlisle-Turnertown CCD	71	-	37	34	-	-	-	-	475
Henderson CCD	1 502	199	923	307	19	14	11	29	408
Henderson city	1 190	138	729	257	12	14	11	29	413
Kilgore CCD	341	-	201	122	13	5	-	-	475
Kilgore city (part)	105	-	31	61	13	-	-	-	563
Laneville CCD	84	22	46	12	2	-	-	2	357
Reklaw city (part)	3	-	-	3	-	-	-	-	625
Mount Enterprise CCD	73	8	43	18	4	-	-	-	417
Mount Enterprise city	28	8	14	6	-	-	-	-	338
Overton CCD	320	50	196	74	-	-	-	-	445
New London city	23	3	16	4	-	-	-	-	463
Overton city (part)	234	46	140	48	-	-	-	-	434
Pinehill CCD	77	6	54	17	-	-	-	-	439
Tatum CCD	232	70	120	41	1	-	-	-	347
Easton city (part)	3	-	1	2	-	-	-	-	613
Tatum city (part)	136	61	53	21	1	-	-	-	314
Sabine County	438	146	261	26	5	-	-	-	319
Hemphill CCD	171	55	96	20	-	-	-	-	322
Hemphill city	130	51	61	18	-	-	-	-	310
Milam CCD	70	5	65	-	-	-	-	-	379
Milam CDP	31	-	31	-	-	-	-	-	376
Pineland CCD	197	86	100	6	5	-	-	-	273
Pineland city	102	54	40	3	5	-	-	-	243
San Augustine County	453	153	219	45	29	7	-	-	317
Broaddus CCD	80	18	50	12	-	-	-	-	357
Broaddus town	14	-	11	3	-	-	-	-	350
San Augustine CCD	373	135	169	33	29	7	-	-	296
San Augustine town	282	122	105	22	29	4	-	-	271
San Jacinto County	761	166	354	175	55	11	-	-	380
Coldspring CCD	191	43	78	53	17	-	-	-	394
Coldspring city	77	28	40	6	3	-	-	-	310
Point Blank CCD	133	7	62	32	29	3	-	-	488
Oakhurst city	8	-	2	3	-	3	-	-	583
Point Blank city	8	-	5	3	-	-	-	-	488
Shepherd-Evergreen CCD	437	116	214	90	9	8	-	-	358
Shepherd city	179	49	93	37	-	-	-	-	345
San Patricio County	6 211	793	2 121	2 127	851	285	30	4	518
Aransas Pass-Ingleside CCD	2 191	240	685	983	239	35	9	-	539
Aransas Pass city (part)	932	158	345	357	63	-	9	-	482
Corpus Christi city (part)	-	-	-	-	-	-	-	-	-
Falman-County Acres CDP	33	-	25	8	-	-	-	-	358
Ingleside city (part)	1 086	82	238	573	162	31	-	-	598
Ingleside on the Bay city	63	-	8	37	14	4	-	-	665
Gregory-Portland CCD	1 977	52	460	719	514	211	21	-	656
Doyle CDP	8	-	8	-	-	-	-	-	425
Gregory city	167	30	93	40	3	1	-	-	410
Ingleside city (part)	-	-	-	-	-	-	-	-	-
Portland city (part)	1 768	15	352	659	511	210	21	-	686
Tradewinds CDP	-	-	-	-	-	-	-	-	-
Mathis CCD	538	158	243	109	22	6	-	-	365
Edgewater-Paisano CDP	23	-	8	15	-	-	-	-	522
Lake City town	36	-	32	4	-	-	-	-	377
Lakeshore Gardens-Hidden Acres CDP	-	-	-	-	-	-	-	-	-
Lakeside town	7	3	2	2	-	-	-	-	313
Mathis city	398	139	164	86	9	-	-	-	331
San Patricio city (part)	17	2	9	-	-	6	-	-	458
Sinton-Odem CCD	1 057	228	503	257	41	28	-	-	392
Corpus Christi city (part)	-	-	-	-	-	-	-	-	-
Del Sol-Loma Linda CDP	9	-	9	-	-	-	-	-	375
Edroy CDP	8	8	-	-	-	-	-	-	100-
Morgan Farm Area CDP	38	-	18	16	4	-	-	-	606
Odem city	184	15	89	71	9	-	-	-	474
Rancho Chico CDP	27	9	18	-	-	-	-	-	263
St. Paul CDP	17	-	12	5	-	-	-	-	425
Sinton city	603	154	289	106	28	26	-	-	376
Taft CCD	448	115	230	59	35	5	-	4	401
Taft city	353	115	149	51	29	5	-	4	373
Taft Southwest CDP	66	-	58	8	-	-	-	-	421
San Saba County	361	66	199	89	7	-	-	-	402
San Saba North CCD	39	2	25	10	2	-	-	-	385
Richland Springs town	18	2	10	4	2	-	-	-	383
San Saba South CCD	322	64	174	79	5	-	-	-	404
San Saba town	241	58	143	35	5	-	-	-	358
Schleicher County	170	53	88	21	6	-	2	-	321
Eldorado East CCD	166	53	88	21	2	-	2	-	316
Eldorado city	139	50	68	17	2	-	2	-	299
Eldorado West CCD	4	-	-	-	4	-	-	-	950

Table 29. **Gross Rent: 2000**—Con.

[Data based on a sample (except Tables 65-68). For information on confidentiality protection, coverage, sampling error, and nonsampling error, see Appendix G. For location of definitions, see "How to Use This Census Report"]

State County County Subdivision Place	Specified renter-occupied housing units paying cash rent	Gross rent							
		Less than $250	$250 to $499	$500 to $749	$750 to $999	$1,000 to $1,499	$1,500 to $1,999	$2,000 or more	Median (dollars)
Scurry County	1 173	295	515	312	42	9	-	-	392
Fluvanna-Sharon Ridge CCD	53	5	32	7	9	-	-	-	456
Hermleigh CCD	25	-	22	3	-	-	-	-	431
Hermleigh CDP	15	-	14	1	-	-	-	-	444
Snyder CCD	1 095	290	461	302	33	9	-	-	389
Snyder city	1 010	249	417	302	33	9	-	-	398
Shackelford County	187	44	92	45	1	5	-	-	380
Albany CCD	177	41	87	43	1	5	-	-	388
Albany city	114	8	68	35	1	2	-	-	443
Lueders city (part)	-	-	-	-	-	-	-	-	-
Moran CCD	10	3	5	2	-	-	-	-	333
Moran city	8	3	3	2	-	-	-	-	317
Shelby County	1 583	558	794	189	37	5	-	-	327
Aiken-Neuville CCD	65	6	48	-	11	-	-	-	375
Center CCD	999	309	520	146	24	-	-	-	347
Center city	778	286	362	113	17	-	-	-	324
Shelbyville CCD	66	6	55	5	-	-	-	-	392
Huxley city	-	-	-	-	-	-	-	-	-
Tenaha-Joaquin CCD	272	116	119	30	2	5	-	-	290
Joaquin city	68	24	35	9	-	-	-	-	307
Tenaha town	130	74	46	8	2	-	-	-	224
Timpson CCD	181	121	52	8	-	-	-	-	220
Timpson city	140	100	32	8	-	-	-	-	208
Sherman County	167	8	107	48	4	-	-	-	418
Stratford East CCD	28	2	16	8	2	-	-	-	342
Texhoma city	19	-	9	8	2	-	-	-	513
Stratford West CCD	139	6	91	40	2	-	-	-	425
Stratford city	124	3	82	37	2	-	-	-	429
Smith County	18 521	1 165	7 520	7 013	2 024	605	154	40	517
Bullard CCD	1 608	58	439	865	165	62	11	8	574
Bullard town (part)	96	39	18	25	9	5	-	-	341
Noonday city	32	2	10	14	2	2	2	-	525
Tyler city (part)	646	-	174	346	93	16	9	8	603
Lindale CCD	813	53	231	325	179	25	-	-	571
Lindale town (part)	331	26	100	116	73	16	-	-	571
Troup-Arp CCD	435	41	228	116	38	7	5	-	457
Arp city	54	-	26	16	12	-	-	-	507
New Chapel Hill city (part)	5	-	-	3	2	-	-	-	592
Overton city (part)	11	-	11	-	-	-	-	-	419
Troup city (part)	227	39	126	38	12	7	5	-	411
Tyler CCD	12 269	910	5 338	4 395	1 074	422	123	7	497
Lindale town (part)	-	-	-	-	-	-	-	-	-
Tyler city (part)	11 064	821	4 795	3 892	1 036	390	123	7	497
Tyler East CCD	1 395	30	659	456	194	23	8	25	503
New Chapel Hill city (part)	24	-	7	17	-	-	-	-	542
Overton city (part)	-	-	-	-	-	-	-	-	-
Tyler city (part)	1 019	9	455	338	175	9	8	25	517
Whitehouse CCD	1 811	32	540	814	362	56	7	-	583
Tyler city (part)	1 153	-	325	638	155	28	7	-	573
Whitehouse city	416	7	152	109	127	21	-	-	633
Winona CCD	190	41	85	42	12	10	-	-	427
Winona town	47	16	10	19	-	2	-	-	432
Somervell County	449	50	259	104	34	2	-	-	402
Glen Rose CCD	449	50	259	104	34	2	-	-	402
Glen Rose city	305	40	166	74	23	2	-	-	384
Starr County	2 265	860	1 199	115	30	61	-	-	281
La Grulla CCD	187	51	123	-	13	-	-	-	295
Alto Bonito CDP	-	-	-	-	-	-	-	-	-
La Casita-Garciasville CDP (part)	67	9	45	-	13	-	-	-	299
La Grulla city	26	13	13	-	-	-	-	-	250
La Victoria CDP	20	-	20	-	-	-	-	-	350
Rio Grande City-San Isidro CCD	1 127	511	535	36	17	28	-	-	262
El Refugio CDP	33	10	23	-	-	-	-	-	280
La Casita-Garciasville CDP (part)	-	-	-	-	-	-	-	-	-
La Puerta CDP	31	31	-	-	-	-	-	-	123
La Rosita CDP	61	39	22	-	-	-	-	-	211
Las Lomas CDP	81	43	38	-	-	-	-	-	246
Los Alvarez CDP	25	-	25	-	-	-	-	-	292
Los Villareales CDP	9	9	-	-	-	-	-	-	225
Rio Grande City city	754	302	394	24	6	28	-	-	272
San Isidro CDP	14	4	10	-	-	-	-	-	300
Santa Cruz CDP	15	5	10	-	-	-	-	-	413
Roma-Los Saenz CCD	951	298	541	79	-	33	-	-	301
Escobares CDP	88	35	53	-	-	-	-	-	260
Falcon Heights CDP	-	-	-	-	-	-	-	-	-
Falcon Village CDP	34	-	11	-	-	23	-	-	1 065
Fronton CDP	-	-	-	-	-	-	-	-	-
Garceno CDP	47	13	34	-	-	-	-	-	276
North Escobares CDP	44	11	20	13	-	-	-	-	409
Roma city	694	205	413	66	-	10	-	-	316
Roma Creek CDP	33	23	10	-	-	-	-	-	223
Salineno CDP	-	-	-	-	-	-	-	-	-
Stephens County	869	226	427	174	24	18	-	-	400
Breckenridge North CCD	852	226	418	166	24	18	-	-	400
Breckenridge city	779	205	386	160	10	18	-	-	403
Breckenridge South CCD	17	-	9	8	-	-	-	-	297
Sterling County	56	4	41	11	-	-	-	-	392
Sterling City CCD	56	4	41	11	-	-	-	-	392
Sterling City city	54	2	41	11	-	-	-	-	396

Table 29. **Gross Rent: 2000**—Con.

[Data based on a sample (except Tables 65-68). For information on confidentiality protection, coverage, sampling error, and nonsampling error, see Appendix G. For location of definitions, see "How to Use This Census Report"]

State County County Subdivision Place	Specified renter-occupied housing units paying cash rent	Gross rent							
		Less than $250	$250 to $499	$500 to $749	$750 to $999	$1,000 to $1,499	$1,500 to $1,999	$2,000 or more	Median (dollars)
Stonewall County	99	31	60	6	-	2	-	-	290
Aspermont North CCD	3	-	3	-	-	-	-	-	275
Aspermont town (part)	-	-	-	-	-	-	-	-	-
Aspermont South CCD	96	31	57	6	-	2	-	-	293
Aspermont town (part)	88	29	51	6	-	2	-	-	297
Sutton County	265	56	149	47	9	4	-	-	362
Sonora CCD	259	56	143	47	9	4	-	-	367
Sonora city	204	18	139	34	9	4	-	-	389
Sonora Rural CCD	6	-	6	-	-	-	-	-	275
Swisher County	655	165	340	123	11	15	1	-	387
Happy CCD	57	15	33	5	2	2	-	-	325
Happy town (part)	55	15	31	5	2	2	-	-	318
Kress CCD	75	3	51	18	2	-	1	-	430
Kress city	50	1	34	14	-	-	1	-	433
Tulia CCD	523	147	256	100	7	13	-	-	382
Tulia city	480	130	238	92	7	13	-	-	390
Tarrant County	203 636	6 950	47 174	92 526	39 347	14 636	2 223	780	612
Arlington CCD	62 852	1 291	11 829	30 145	14 189	4 772	517	109	641
Arlington city (part)	55 585	1 004	11 017	26 728	12 434	3 839	454	109	635
Dalworthington Gardens city	157	-	5	56	91	5	-	-	794
Fort Worth city (part)	-	-	-	-	-	-	-	-	-
Grand Prairie city (part)	4 914	162	371	2 321	1 190	821	49	-	712
Kennedale city (part)	623	43	137	288	134	21	-	-	648
Mansfield city (part)	1 044	70	129	499	267	65	14	-	644
Pantego town	132	-	25	65	30	12	-	-	668
Rendon CDP (part)	273	12	102	113	37	9	-	-	539
Fort Worth CCD	93 726	4 937	29 887	39 989	12 539	4 993	922	459	559
Arlington city (part)	-	-	-	-	-	-	-	-	-
Azle city (part)	771	134	161	321	89	47	19	-	569
Benbrook city	2 878	29	521	1 418	620	162	97	31	637
Blue Mound city	139	2	27	69	33	8	-	-	625
Briar CDP (part)	127	11	48	44	14	10	-	-	532
Burleson city (part)	117	-	27	31	9	8	-	42	906
Crowley city (part)	570	57	159	237	109	8	-	-	559
Eagle Mountain CDP	431	5	48	214	103	54	7	-	702
Edgecliff Village town	43	-	-	-	25	15	-	3	982
Euless city (part)	-	-	-	-	-	-	-	-	-
Everman city	404	35	150	119	88	12	-	-	535
Forest Hill city	579	12	122	291	123	31	-	-	638
Fort Worth city (part)	81 704	4 369	26 618	34 688	10 434	4 428	784	383	555
Haltom City city (part)	-	-	-	-	-	-	-	-	-
Haslet city (part)	17	2	2	10	3	-	-	-	613
Hurst city (part)	-	-	-	-	-	-	-	-	-
Kennedale city (part)	-	-	-	-	-	-	-	-	-
Lakeside town	19	-	4	8	4	-	3	-	644
Lake Worth city	299	6	65	115	107	6	-	-	639
Newark city (part)	-	-	-	-	-	-	-	-	-
Pecan Acres CDP (part)	39	-	13	13	13	-	-	-	525
Pelican Bay city	152	-	47	95	9	1	-	-	545
Rendon CDP (part)	119	-	76	43	-	-	-	-	478
Reno city (part)	-	-	-	-	-	-	-	-	-
Richland Hills city (part)	-	-	-	-	-	-	-	-	-
River Oaks city	609	19	128	382	74	6	-	-	573
Saginaw city	861	124	158	251	215	113	-	-	664
Sansom Park city	349	-	145	147	52	5	-	-	527
Westover Hills town	2	-	-	-	-	-	2	-	1 875
Westworth Village city	287	24	35	93	113	22	-	-	733
White Settlement city	2 404	63	977	1 088	259	7	10	-	534
Northeast Tarrant CCD	47 058	722	5 458	22 392	12 619	4 871	784	212	691
Bedford city	8 985	138	652	4 788	2 281	860	211	55	696
Colleyville city	138	-	-	62	29	14	7	26	800
Euless city (part)	10 715	72	1 096	5 083	3 246	1 110	102	6	703
Flower Mound town (part)	-	-	-	-	-	-	-	-	-
Fort Worth city (part)	1 722	17	23	842	486	329	25	-	738
Grapevine city (part)	5 459	127	313	2 198	1 634	962	182	43	764
Haltom City city (part)	5 881	206	1 714	2 901	910	144	6	-	569
Haslet city (part)	11	2	-	3	2	4	-	-	825
Hurst city (part)	4 737	68	704	2 730	873	306	44	12	632
Keller city	576	7	27	173	190	161	10	8	792
North Richland Hills city	6 653	63	660	3 046	2 071	599	189	25	702
Richland Hills city (part)	876	19	192	398	215	52	-	-	625
Southlake city (part)	163	3	22	44	36	27	8	23	775
Trophy Club town (part)	-	-	-	-	-	-	-	-	-
Watauga city	1 015	-	15	70	613	303	-	14	941
Westlake town (part)	-	-	-	-	-	-	-	-	-
Taylor County	16 227	1 107	8 045	5 449	1 122	382	90	32	472
Abilene CCD	15 670	1 005	7 764	5 318	1 088	373	90	32	474
Abilene city (part)	15 449	992	7 641	5 265	1 056	373	90	32	474
Impact town	2	2	-	-	-	-	-	-	225
Potosi CDP	48	-	29	9	10	-	-	-	419
Tye city (part)	131	11	73	39	8	-	-	-	471
Jim Ned CCD	197	18	92	56	26	5	-	-	462
Buffalo Gap town	41	3	21	17	-	-	-	-	475
Lawn town	12	3	7	2	-	-	-	-	325
Tuscola city	49	12	16	9	12	-	-	-	448
Merkel CCD	360	84	189	75	8	4	-	-	385
Merkel town	261	70	122	57	8	4	-	-	385
Trent town	24	11	11	2	-	-	-	-	256
Tye city (part)	-	-	-	-	-	-	-	-	-
Terrell County	43	2	25	13	3	-	-	-	446
East Terrell CCD	2	-	2	-	-	-	-	-	425
West Terrell CCD	41	2	23	13	3	-	-	-	455
Sanderson CDP	35	2	20	13	-	-	-	-	455

Table 29. **Gross Rent: 2000**—Con.

[Data based on a sample (except Tables 65-68). For information on confidentiality protection, coverage, sampling error, and nonsampling error, see Appendix G. For location of definitions, see "How to Use This Census Report"]

State County County Subdivision Place	Specified renter-occupied housing units paying cash rent	Gross rent							
		Less than $250	$250 to $499	$500 to $749	$750 to $999	$1,000 to $1,499	$1,500 to $1,999	$2,000 or more	Median (dollars)
Terry County	928	225	528	132	43	-	-	-	388
Brownfield CCD	877	211	502	123	41	-	-	-	390
Brownfield city	791	193	453	110	35	-	-	-	390
Wellman city	17	4	13	-	-	-	-	-	275
Meadow CCD	51	14	26	9	2	-	-	-	341
Meadow town	20	4	8	6	2	-	-	-	450
Throckmorton County	104	30	63	11	-	-	-	-	327
Throckmorton CCD	80	29	44	7	-	-	-	-	322
Elbert CDP	6	2	4	-	-	-	-	-	363
Throckmorton town	61	23	33	5	-	-	-	-	321
Woodson CCD	24	1	19	4	-	-	-	-	332
Woodson town	19	1	14	4	-	-	-	-	327
Titus County	2 308	235	1 153	726	162	19	13	-	462
Cookville CCD	138	9	79	50	-	-	-	-	426
Mount Pleasant CCD	1 987	215	953	635	152	19	13	-	465
Mount Pleasant city	1 653	208	832	469	121	10	13	-	451
Talco CCD	79	6	61	5	7	-	-	-	425
Talco city	58	6	40	5	7	-	-	-	350
Winfield CCD	104	5	60	36	3	-	-	-	470
Miller's Cove town	19	-	12	7	-	-	-	-	458
Winfield city	23	-	20	3	-	-	-	-	394
Tom Green County	13 087	1 052	6 663	4 179	784	366	27	16	457
East Tom Green CCD	117	24	41	39	11	2	-	-	459
San Angelo city (part)	-	-	-	-	-	-	-	-	-
San Angelo CCD	11 057	877	5 763	3 587	669	141	4	16	450
San Angelo city (part)	10 986	847	5 732	3 577	669	141	4	16	450
West Tom Green CCD	1 913	151	859	553	104	223	23	-	489
Christoval CDP	38	6	20	12	-	-	-	-	345
Grape Creek CDP	170	5	92	66	7	-	-	-	479
San Angelo city (part)	1 570	129	654	448	93	223	23	-	501
Travis County	152 126	3 911	14 735	63 019	44 707	20 797	3 587	1 370	727
Austin CCD	141 506	3 789	14 356	60 962	40 653	17 874	2 882	990	714
Austin city (part)	133 653	3 677	13 905	58 110	37 966	16 586	2 614	795	709
Barton Creek CDP	244	-	-	-	32	99	63	50	1 457
Bee Cave village (part)	2	-	-	-	-	-	-	2	2 000+
Creedmoor city	16	1	8	3	4	-	-	-	483
Elgin city (part)	-	-	-	-	-	-	-	-	-
Garfield CDP	98	-	29	26	32	-	11	-	629
Jollyville CDP (part)	65	-	-	-	-	15	50	-	1 656
Lost Creek CDP	89	-	-	-	-	-	-	89	2 000+
Manor city (part)	120	-	34	67	19	-	-	-	605
Mustang Ridge city (part)	3	-	-	1	-	2	-	-	1 063
Onion Creek CDP	84	10	-	8	26	25	15	-	892
Rollingwood city	20	-	2	-	-	4	5	9	1 700
Round Rock city (part)	402	-	-	43	314	45	-	-	844
San Leanna village	9	-	-	6	2	-	1	-	681
Shady Hollow CDP	11	-	-	-	-	-	11	-	1 625
Sunset Valley city	10	-	-	3	4	3	-	-	950
Wells Branch CDP	3 670	21	59	1 712	1 313	533	32	-	756
West Lake Hills city	85	-	-	-	47	30	-	8	983
Travis Northeast CCD	1 123	37	74	231	287	400	86	8	933
Austin city (part)	28	-	-	-	20	-	8	-	957
Elgin city (part)	-	-	-	-	-	-	-	-	-
Manor city (part)	-	-	-	-	-	-	-	-	-
Pflugerville city (part)	504	17	42	112	93	180	60	-	891
Round Rock city (part)	-	-	-	-	-	-	-	-	-
Windemere CDP	211	-	-	40	85	78	-	8	950
Travis Northwest CCD	7 713	62	207	1 507	3 299	1 943	419	276	898
Anderson Mill CDP (part)	-	-	-	-	-	-	-	-	-
Austin city (part)	6 295	35	87	1 073	2 895	1 715	331	159	916
Cedar Park city (part)	253	27	-	73	153	-	-	-	769
Jonestown city	155	-	16	80	51	8	-	-	718
Lago Vista city	473	-	14	147	72	92	53	95	1 010
Leander city (part)	-	-	-	-	-	-	-	-	-
Travis Southwest CCD	1 784	23	98	319	468	580	200	96	992
Austin city (part)	368	-	-	72	129	145	22	-	939
Bee Cave village (part)	8	-	-	2	6	-	-	-	833
Briarcliff village	21	-	-	3	5	9	4	-	1 156
Hudson Bend CDP	194	11	23	42	49	33	18	18	820
Lakeway city	555	4	21	36	146	191	101	56	1 182
The Hills village	22	-	-	-	4	12	3	3	1 292
Trinity County	846	168	455	193	18	5	5	2	403
Apple Springs CCD	72	12	43	15	2	-	-	-	429
Groveton city (part)	7	-	2	5	-	-	-	-	538
Glendale CCD	99	34	53	7	5	-	-	-	363
Trinity city (part)	63	34	24	-	5	-	-	-	229
Groveton CCD	192	56	96	33	-	5	-	2	355
Groveton city (part)	131	42	65	17	-	5	-	2	348
Trinity CCD	483	66	263	138	11	-	5	-	432
Trinity city (part)	272	46	160	55	11	-	-	-	423
Tyler County	882	139	453	233	53	4	-	-	432
Colmesneil-Chester CCD	82	2	59	21	-	-	-	-	458
Chester town	7	-	7	-	-	-	-	-	344
Colmesneil city	45	-	28	17	-	-	-	-	473
Spurger CCD	146	14	103	29	-	-	-	-	406
Warren CCD	88	14	55	19	-	-	-	-	400
Woodville CCD	566	109	236	164	53	4	-	-	437
Woodville town	328	86	118	99	21	4	-	-	432
Upshur County	1 811	331	954	442	61	17	6	-	415
Bettie CCD	68	8	48	12	-	-	-	-	348
Big Sandy CCD	262	72	112	58	12	8	-	-	420
Big Sandy town	184	63	72	41	8	-	-	-	402

Table 29. **Gross Rent: 2000**—Con.

[Data based on a sample (except Tables 65-68). For information on confidentiality protection, coverage, sampling error, and nonsampling error, see Appendix G. For location of definitions, see "How to Use This Census Report"]

State County County Subdivision Place	Specified renter-occupied housing units paying cash rent	Gross rent							
		Less than $250	$250 to $499	$500 to $749	$750 to $999	$1,000 to $1,499	$1,500 to $1,999	$2,000 or more	Median (dollars)
Upshur County—Con.									
Gilmer CCD	791	169	440	176	6	-	-	-	392
Gilmer city	585	134	331	114	6	-	-	-	392
Gladewater CCD	341	25	149	119	33	9	6	-	496
Clarksville City city (part)	-	-	-	-	-	-	-	-	-
East Mountain city	25	3	5	14	3	-	-	-	545
Gladewater city (part)	115	10	50	50	5	-	-	-	488
Union Grove city	12	-	6	-	-	6	-	-	800
Warren City city (part)	-	-	-	-	-	-	-	-	-
Ore City CCD	349	57	205	77	10	-	-	-	401
Ore City city	141	-	89	48	4	-	-	-	456
Upton County	197	57	113	25	-	-	-	2	309
McCamey CCD	132	46	73	11	-	-	-	2	286
McCamey city	113	33	67	11	-	-	-	2	304
Rankin CCD	65	11	40	14	-	-	-	-	406
Rankin city	58	11	35	12	-	-	-	-	388
Uvalde County	1 986	367	1 050	484	83	-	2	-	414
Sabinal CCD	139	24	70	37	6	-	2	-	392
Sabinal city	83	10	57	16	-	-	-	-	371
Utopia CDP	22	6	2	11	3	-	-	-	517
Uvalde CCD	1 847	343	980	447	77	-	-	-	417
Knippa CDP	61	24	17	12	8	-	-	-	410
Uvalde city	1 428	263	730	375	60	-	-	-	427
Uvalde Estates CDP	81	15	60	6	-	-	-	-	352
Val Verde County	3 772	645	2 004	813	286	13	-	11	408
Del Rio CCD	3 722	633	1 994	794	277	13	-	11	408
Cienegas Terrace CDP	45	-	37	8	-	-	-	-	355
Del Rio city	3 352	618	1 797	703	210	13	-	11	402
Lake View CDP	12	-	12	-	-	-	-	-	375
Laughlin AFB CDP	150	-	29	78	43	-	-	-	638
Val Verde Park CDP	90	15	62	5	8	-	-	-	404
Del Rio Northeast CCD	25	-	6	12	7	-	-	-	704
Del Rio Northwest CCD	25	12	4	7	2	-	-	-	263
Box Canyon-Amistad CDP	2	2	-	-	-	-	-	-	225
Van Zandt County	2 625	409	1 089	923	157	7	36	4	461
Ben Wheeler-Edom CCD	170	18	65	70	17	-	-	-	507
Edom city	12	-	6	4	2	-	-	-	475
Canton CCD	591	41	245	237	62	-	6	-	511
Canton city	382	41	127	168	42	-	4	-	540
Cedar Creek Lake CCD	103	11	56	28	8	-	-	-	399
Edgewood CCD	262	70	102	78	9	3	-	-	394
Edgewood town	169	54	69	45	1	-	-	-	327
Wills Point city (part)	-	-	-	-	-	-	-	-	-
Grand Saline CCD	528	143	254	127	-	-	-	4	372
Fruitvale city	52	26	22	4	-	-	-	-	250
Grand Saline city	349	106	143	96	-	-	-	4	382
Van CCD	338	60	133	124	19	-	2	-	467
Van city	250	60	96	80	12	-	2	-	423
Wills Point CCD	633	66	234	259	42	4	28	-	514
Wills Point city (part)	428	55	157	180	8	-	28	-	502
Victoria County	9 081	780	3 624	3 522	858	234	33	30	507
Victoria CCD	8 498	725	3 287	3 375	814	234	33	30	512
Inez CDP (part)	47	-	7	15	16	9	-	-	821
Victoria city (part)	8 228	703	3 173	3 292	774	223	33	30	513
Victoria South CCD	266	18	171	58	19	-	-	-	393
Bloomington CDP	170	18	117	16	19	-	-	-	387
Inez CDP (part)	18	-	6	12	-	-	-	-	513
Victoria city (part)	-	-	-	-	-	-	-	-	-
Victoria West CCD	317	37	166	89	25	-	-	-	428
Victoria city (part)	26	-	26	-	-	-	-	-	459
Walker County	6 764	553	2 681	2 774	569	146	37	4	509
Huntsville CCD	5 874	420	2 298	2 494	491	136	35	-	515
Huntsville city (part)	5 446	377	2 162	2 277	468	127	35	-	514
New Waverly city (part)	-	-	-	-	-	-	-	-	-
New Waverly CCD	328	66	169	65	21	1	2	4	416
Huntsville city (part)	24	-	14	5	5	-	-	-	486
New Waverly city (part)	114	37	41	25	4	1	2	4	373
Riverside CCD	562	67	214	215	57	9	-	-	500
Huntsville city (part)	134	11	37	62	24	-	-	-	567
Riverside city	31	6	10	12	3	-	-	-	438
Waller County	2 479	178	1 210	871	187	33	-	-	473
Brookshire CCD	689	43	291	289	42	24	-	-	505
Brookshire city	417	35	171	180	20	11	-	-	502
Katy city (part)	85	-	9	69	7	-	-	-	658
Pattison city	11	-	7	1	3	-	-	-	375
Hempstead CCD	780	83	437	194	66	-	-	-	429
Hempstead city (part)	641	83	394	121	43	-	-	-	419
Waller CCD	1 010	52	482	388	79	9	-	-	489
Hempstead city (part)	-	-	-	-	-	-	-	-	-
Pine Island town	60	3	29	25	3	-	-	-	489
Prairie View city	324	26	178	97	21	2	-	-	423
Waller city (part)	292	11	138	130	13	-	-	-	493
Ward County	731	244	369	94	16	8	-	-	349
Barstow-Pyote CCD	41	21	15	5	-	-	-	-	247
Barstow city	15	3	7	5	-	-	-	-	419
Monahans city (part)	-	-	-	-	-	-	-	-	-
Pyote town	8	2	6	-	-	-	-	-	283
Grandfalls CCD	40	26	10	4	-	-	-	-	170
Grandfalls town	40	26	10	4	-	-	-	-	170
Monahans CCD	650	197	344	85	16	8	-	-	361

Table 29. **Gross Rent: 2000**—Con.

[Data based on a sample (except Tables 65-68). For information on confidentiality protection, coverage, sampling error, and nonsampling error, see Appendix G. For location of definitions, see "How to Use This Census Report"]

State County County Subdivision Place	Specified renter-occupied housing units paying cash rent	Gross rent							
		Less than $250	$250 to $499	$500 to $749	$750 to $999	$1,000 to $1,499	$1,500 to $1,999	$2,000 or more	Median (dollars)
Ward County—Con.									
Monahans CCD—Con.									
Monahans city (part)	566	175	295	74	16	6	-	-	358
Thorntonville town	20	9	7	4	-	-	-	-	457
Wickett town	10	-	8	-	-	2	-	-	413
Washington County	2 438	447	897	827	138	116	13	-	479
Brenham CCD	2 172	380	801	751	130	103	7	-	483
Brenham city	1 894	364	686	694	110	40	-	-	479
Burton CCD	91	15	58	13	2	3	-	-	409
Burton town	19	-	16	1	2	-	-	-	346
Gay Hill-Independence CCD	57	6	19	32	-	-	-	-	544
Washington-Chappell Hill CCD	118	46	19	31	6	10	6	-	470
Webb County	15 887	2 045	7 578	4 649	1 162	396	27	30	449
Bruni-Mirando CCD	809	147	397	186	66	13	-	-	392
Bruni CDP	16	-	16	-	-	-	-	-	417
El Cenizo city	87	35	52	-	-	-	-	-	268
La Presa CDP	7	-	7	-	-	-	-	-	325
Laredo city (part)	393	15	150	156	59	13	-	-	540
Laredo Ranchettes CDP	36	18	18	-	-	-	-	-	250
Larga Vista CDP	35	19	8	8	-	-	-	-	196
Mirando City CDP	26	11	15	-	-	-	-	-	270
Oilton CDP	10	-	10	-	-	-	-	-	325
Ranchitos Las Lomas CDP (part)	2	2	-	-	-	-	-	-	225
Rio Bravo city	178	45	109	17	7	-	-	-	318
Laredo CCD	14 706	1 875	7 138	4 351	986	325	9	22	448
Laredo city (part)	14 706	1 875	7 138	4 351	986	325	9	22	448
Webb CCD	372	23	43	112	110	58	18	8	767
Botines CDP	25	-	11	14	-	-	-	-	505
Laredo city (part)	326	20	14	98	110	58	18	8	812
Ranchitos Las Lomas CDP (part)	3	3	-	-	-	-	-	-	225
Ranchos Penitas West CDP	-	-	-	-	-	-	-	-	-
Wharton County	3 902	669	2 037	988	168	20	13	7	415
El Campo CCD	1 649	316	873	397	57	-	6	-	414
El Campo city	1 368	270	706	340	46	-	6	-	413
Wharton city (part)	-	-	-	-	-	-	-	-	-
Louise CCD	137	25	45	63	4	-	-	-	485
Louise CDP	77	-	26	47	4	-	-	-	528
Newgulf CCD	128	-	78	40	5	5	-	-	393
Boling-Iago CDP	79	-	54	20	-	5	-	-	375
Northeast Wharton CCD	304	51	158	83	12	-	-	-	384
East Bernard CDP	172	-	115	45	12	-	-	-	427
Hungerford CDP	9	-	-	9	-	-	-	-	625
Wharton CCD	1 684	277	883	405	90	15	7	7	420
Wharton city (part)	1 553	251	801	390	82	15	7	7	423
Wheeler County	313	60	216	33	4	-	-	-	348
Shamrock CCD	188	29	146	9	4	-	-	-	368
Shamrock city	177	29	135	9	4	-	-	-	379
Wheeler CCD	125	31	70	24	-	-	-	-	318
Mobeetie city	6	-	6	-	-	-	-	-	275
Wheeler city	79	14	47	18	-	-	-	-	348
Wichita County	16 018	1 486	6 978	5 386	1 361	501	245	61	486
Burkburnett CCD	912	52	426	307	106	17	4	-	487
Burkburnett city (part)	901	52	426	307	95	17	4	-	483
Electra CCD	351	72	219	51	9	-	-	-	370
Electra city	307	68	185	45	9	-	-	-	372
Iowa Park CCD	534	52	210	218	45	9	-	-	503
Burkburnett city (part)	-	-	-	-	-	-	-	-	-
Iowa Park city (part)	520	52	203	218	38	9	-	-	503
Wichita Falls CCD	14 221	1 310	6 123	4 810	1 201	475	241	61	489
Burkburnett city (part)	-	-	-	-	-	-	-	-	-
Iowa Park city (part)	-	-	-	-	-	-	-	-	-
Pleasant Valley town	16	-	2	11	3	-	-	-	543
Wichita Falls city	14 074	1 310	6 050	4 739	1 198	475	241	61	489
Wilbarger County	1 588	323	892	310	8	-	55	-	377
Fargo-Odell CCD	32	14	15	3	-	-	-	-	275
Harrold-Oklaunion CCD	12	6	5	1	-	-	-	-	250
Lockett CCD	16	12	-	4	-	-	-	-	217
Vernon CCD	1 528	291	872	302	8	-	55	-	383
Vernon city	1 503	285	860	295	8	-	55	-	383
Willacy County	1 001	341	528	104	16	8	4	-	301
La Sara CCD	392	150	208	32	-	-	2	-	284
Lasara CDP	23	12	9	-	-	-	2	-	245
Los Angeles Subdivision CDP	5	-	5	-	-	-	-	-	275
Ranchette Estates CDP	5	5	-	-	-	-	-	-	175
Raymondville city (part)	308	108	176	24	-	-	-	-	292
Lyford CCD	137	32	77	20	2	6	-	-	338
Bausell and Ellis CDP	17	10	7	-	-	-	-	-	231
Lyford city	83	12	51	18	2	-	-	-	357
Lyford South CDP	7	-	7	-	-	-	-	-	275
Willamar CDP	-	-	-	-	-	-	-	-	-
Raymondville CCD	374	125	210	31	8	-	-	-	300
Raymondville city (part)	234	88	118	20	8	-	-	-	332
San Perlita CCD	36	11	7	8	6	2	2	-	500
Port Mansfield CDP	11	-	5	4	-	-	2	-	506
San Perlita city	19	11	2	4	2	-	-	-	239
Sebastian CCD	62	23	26	13	-	-	-	-	283
Santa Monica CDP	-	-	-	-	-	-	-	-	-
Sebastian CDP	44	23	8	13	-	-	-	-	244
Zapata Ranch CDP	-	-	-	-	-	-	-	-	-

Table 29. **Gross Rent: 2000**—Con.

[Data based on a sample (except Tables 65-68). For information on confidentiality protection, coverage, sampling error, and nonsampling error, see Appendix G. For location of definitions, see "How to Use This Census Report"]

State County County Subdivision Place	Specified renter-occupied housing units paying cash rent	Gross rent							
		Less than $250	$250 to $499	$500 to $749	$750 to $999	$1,000 to $1,499	$1,500 to $1,999	$2,000 or more	Median (dollars)
Williamson County	21 186	750	1 997	6 630	6 948	4 102	668	91	787
Florence CCD	262	3	67	79	104	-	-	9	653
Florence city	121	3	48	43	27	-	-	-	532
Georgetown city (part)	-	-	-	-	-	-	-	-	-
Liberty Hill city (part)	9	-	-	-	9	-	-	-	950
Georgetown-Round Rock CCD	16 603	498	896	5 338	5 922	3 397	486	66	808
Anderson Mill CDP (part)	1 336	-	22	371	664	279	-	-	833
Austin city (part)	3 199	87	91	654	1 210	993	141	23	903
Brushy Creek CDP (part)	249	-	6	9	74	132	18	10	1 082
Cedar Park city (part)	-	-	-	-	-	-	-	-	-
Georgetown city (part)	3 033	302	396	1 274	701	287	63	10	669
Jollyville CDP (part)	1 805	-	39	730	631	336	62	7	808
Liberty Hill city (part)	-	-	-	-	-	-	-	-	-
Round Rock city (part)	6 639	102	297	2 219	2 588	1 245	188	-	803
Serenada CDP	16	-	-	-	-	16	-	-	1 375
Granger CCD	204	40	113	31	15	5	-	-	400
Bartlett city (part)	42	8	18	16	-	-	-	-	433
Granger city	111	26	61	7	12	5	-	-	402
Jarrell CCD	287	12	98	85	51	21	20	-	566
Georgetown city (part)	-	-	-	-	-	-	-	-	-
Weir city	11	-	4	5	2	-	-	-	538
Liberty Hill-Cedar Park CCD	1 920	34	146	424	585	576	155	-	896
Austin city (part)	-	-	-	-	-	-	-	-	-
Brushy Creek CDP (part)	20	-	7	-	-	7	6	-	1 107
Cedar Park city (part)	1 115	17	50	237	366	344	101	-	888
Leander city (part)	272	17	33	61	101	60	-	-	829
Liberty Hill city (part)	109	-	22	55	24	8	-	-	682
Round Rock city (part)	78	-	-	6	35	37	-	-	983
Taylor CCD	1 910	163	677	673	271	103	7	16	525
Georgetown city (part)	39	-	-	21	6	12	-	-	643
Hutto city	55	3	10	9	24	8	1	-	773
Pflugerville city (part)	-	-	-	-	-	-	-	-	-
Round Rock city (part)	16	-	-	-	-	-	-	16	2 000+
Taylor city	1 434	150	556	498	182	42	6	-	503
Thorndale city (part)	-	-	-	-	-	-	-	-	-
Thrall city	32	2	14	16	-	-	-	-	500
Wilson County	1 290	137	691	374	72	16	-	-	421
Floresville CCD	707	66	409	192	40	-	-	-	414
Floresville city	518	44	328	119	27	-	-	-	404
La Vernia CCD	259	8	127	100	15	9	-	-	488
La Vernia city	54	4	31	19	-	-	-	-	395
Poth CCD	161	18	77	45	14	7	-	-	452
Poth town	135	13	63	38	14	7	-	-	458
Stockdale CCD	163	45	78	37	3	-	-	-	375
Nixon city (part)	-	-	-	-	-	-	-	-	-
Stockdale city	117	30	60	24	3	-	-	-	396
Winkler County	368	62	237	50	12	7	-	-	370
Kermit CCD	312	40	212	45	8	7	-	-	385
Kermit city	302	36	206	45	8	7	-	-	389
Wink CCD	56	22	25	5	4	-	-	-	300
Monahans city (part)	-	-	-	-	-	-	-	-	-
Wink city	54	22	25	5	2	-	-	-	292
Wise County	2 583	256	1 126	857	230	114	-	-	484
Alvord CCD	122	8	39	60	13	2	-	-	550
Alvord town	80	3	26	36	13	2	-	-	546
Boyd-Rhome CCD	665	41	299	232	64	29	-	-	496
Aurora town	39	3	20	14	2	-	-	-	481
Boyd town (part)	115	15	49	26	19	6	-	-	470
Briar CDP (part)	41	-	25	16	-	-	-	-	436
Newark city (part)	72	4	40	28	-	-	-	-	456
New Fairview city (part)	8	4	-	-	4	-	-	-	500
Pecan Acres CDP (part)	114	6	55	43	8	2	-	-	490
Rhome city	63	9	26	25	3	-	-	-	413
Bridgeport CCD	947	75	429	312	78	53	-	-	488
Bridgeport city	422	38	171	141	34	38	-	-	502
Chico city	81	4	57	18	2	-	-	-	402
Lake Bridgeport city	23	-	10	11	-	2	-	-	515
Paradise city	37	-	21	16	-	-	-	-	486
Runaway Bay city	95	-	19	37	26	13	-	-	717
Decatur CCD	849	132	359	253	75	30	-	-	453
Boyd town (part)	-	-	-	-	-	-	-	-	-
Decatur city	595	119	238	174	44	20	-	-	442
New Fairview city (part)	-	-	-	-	-	-	-	-	-
Wood County	2 148	415	895	675	130	8	18	7	436
Alba CCD	159	39	61	57	2	-	-	-	392
Alba town (part)	56	30	19	7	-	-	-	-	230
Hawkins CCD	261	48	115	87	11	-	-	-	463
Hawkins city	98	9	34	55	-	-	-	-	518
Mineola CCD	767	119	274	292	67	6	9	-	491
Mineola city	593	107	220	198	59	-	9	-	464
Quitman CCD	444	93	191	127	31	2	-	-	394
Quitman city	217	35	109	47	26	-	-	-	397
Yantis town	40	14	13	11	2	-	-	-	300
Winnsboro CCD	517	116	254	112	19	-	9	7	397
Winnsboro city (part)	355	85	172	75	16	-	-	7	398
Yoakum County	399	24	322	42	11	-	-	-	394
Denver City CCD	321	16	272	22	11	-	-	-	391
Denver City town (part)	309	7	269	22	11	-	-	-	393
Plains CCD	78	8	50	20	-	-	-	-	414
Plains town	71	8	45	18	-	-	-	-	420
Young County	1 568	407	808	265	69	19	-	-	389
Graham CCD	1 023	127	615	207	55	19	-	-	447
Graham city	897	108	542	178	55	14	-	-	438

Table 29. **Gross Rent: 2000**—Con.

[Data based on a sample (except Tables 65-68). For information on confidentiality protection, coverage, sampling error, and nonsampling error, see Appendix G. For location of definitions, see "How to Use This Census Report"]

State County County Subdivision Place	Specified renter-occupied housing units paying cash rent	Gross rent							
		Less than $250	$250 to $499	$500 to $749	$750 to $999	$1,000 to $1,499	$1,500 to $1,999	$2,000 or more	Median (dollars)
Young County—Con.									
Jean-Loving CCD	20	5	15	-	-	-	-	-	392
Newcastle CCD	64	19	27	18	-	-	-	-	364
Newcastle city	56	19	22	15	-	-	-	-	360
Olney CCD	461	256	151	40	14	-	-	-	222
Olney city	456	251	151	40	14	-	-	-	225
Zapata County	560	247	250	36	27	-	-	-	267
San Ygnacio CCD	77	56	12	9	-	-	-	-	226
San Ignacio CDP	77	56	12	9	-	-	-	-	226
Zapata CCD	483	191	238	27	27	-	-	-	280
Falcon Lake Estates CDP	43	-	25	-	18	-	-	-	481
Falcon Mesa CDP	8	-	8	-	-	-	-	-	275
Lopeno CDP	-	-	-	-	-	-	-	-	-
Medina CDP	81	11	70	-	-	-	-	-	401
Morales-Sanchez CDP	-	-	-	-	-	-	-	-	-
New Falcon CDP	7	7	-	-	-	-	-	-	125
Siesta Shores CDP	24	-	16	8	-	-	-	-	488
Zapata CDP	316	173	115	19	9	-	-	-	239
Zavala County	776	437	272	21	37	9	-	-	217
Batesville CCD	66	11	40	6	9	-	-	-	287
Batesville CDP	60	5	40	6	9	-	-	-	292
Crystal City CCD	655	408	200	13	25	9	-	-	192
Chula Vista-River Spur CDP	-	-	-	-	-	-	-	-	-
Crystal City city	644	408	189	13	25	9	-	-	189
Las Colonias CDP	11	-	11	-	-	-	-	-	425
La Pryor CCD	55	18	32	2	3	-	-	-	307
La Pryor CDP	48	16	28	2	2	-	-	-	300

Table 30. **Gross Rent: 2000**

[Data based on a sample (except Tables 65-68). For information on confidentiality protection, coverage, sampling error, and nonsampling error, see Appendix G.
For location of definitions, see "How to Use This Census Report"]

State County Place	Specified renter-occupied housing units paying cash rent	Gross rent							
		Less than $250	$250 to $499	$500 to $749	$750 to $999	$1,000 to $1,499	$1,500 to $1,999	$2,000 or more	Median (dollars)
The State	**2 505 578**	**171 168**	**735 581**	**981 603**	**408 142**	**167 914**	**28 579**	**12 591**	**574**
COUNTY									
Anderson County	3 188	506	1 430	990	210	46	6	-	456
Andrews County	787	113	478	185	-	11	-	-	397
Angelina County	7 086	727	3 468	2 207	420	122	54	88	461
Aransas County	1 921	224	829	677	157	34	-	-	475
Archer County	429	67	220	109	22	11	-	-	424
Armstrong County	88	3	51	28	3	3	-	-	436
Atascosa County	2 102	431	1 068	499	81	11	2	10	398
Austin County	1 605	183	730	552	113	19	8	-	475
Bailey County	459	114	270	49	26	-	-	-	383
Bandera County	843	61	408	272	58	24	20	-	477
Bastrop County	3 301	400	938	1 306	519	138	-	-	549
Baylor County	368	154	157	45	12	-	-	-	271
Bee County	2 632	465	1 389	714	51	13	-	-	416
Bell County	33 573	1 842	12 169	13 075	4 931	1 300	130	126	543
Bexar County	180 656	14 271	56 721	70 722	26 166	9 950	1 859	967	556
Blanco County	468	40	220	177	23	8	-	-	479
Borden County	15	9	6	-	-	-	-	-	225
Bosque County	1 090	188	536	317	43	6	-	-	432
Bowie County	8 377	1 278	3 729	2 618	525	192	28	7	459
Brazoria County	19 667	1 026	6 962	8 367	2 270	918	100	24	542
Brazos County	28 897	918	8 228	13 771	3 820	1 916	199	45	584
Brewster County	1 253	217	725	240	46	16	9	-	370
Briscoe County	85	33	47	5	-	-	-	-	301
Brooks County	598	298	270	25	5	-	-	-	250
Brown County	3 396	581	1 590	1 020	149	18	31	7	441
Burleson County	970	185	428	272	85	-	-	-	443
Burnet County	2 353	244	886	922	235	59	-	7	509
Caldwell County	2 827	263	1 320	1 024	187	27	6	-	472
Calhoun County	1 791	143	959	532	121	36	-	-	440
Callahan County	724	119	418	152	32	3	-	-	394
Cameron County	28 083	5 727	13 170	7 096	1 534	397	89	70	413
Camp County	891	130	516	216	29	-	-	-	402
Carson County	305	46	177	67	11	4	-	-	398
Cass County	1 916	496	1 088	273	38	15	3	3	356
Castro County	509	121	263	100	19	6	-	-	363
Chambers County	1 259	94	582	448	101	34	-	-	487
Cherokee County	3 568	661	1 986	701	149	41	20	10	412
Childress County	646	184	305	151	6	-	-	-	347
Clay County	479	93	269	102	10	5	-	-	394
Cochran County	218	42	143	29	-	-	4	-	381
Coke County	239	104	101	32	2	-	-	-	280
Coleman County	799	300	387	93	19	-	-	-	310
Collin County	55 510	862	2 285	19 248	19 437	11 013	2 045	620	798
Collingsworth County	186	74	90	11	7	4	-	-	293
Colorado County	1 366	308	773	239	28	6	12	-	375
Comal County	6 003	345	1 196	2 735	1 211	424	64	28	626
Comanche County	887	203	527	118	17	6	16	-	353
Concho County	158	46	78	31	-	3	-	-	373
Cooke County	3 264	506	1 385	1 065	260	42	6	-	458
Coryell County	6 389	390	2 129	2 583	1 018	230	34	5	548
Cottle County	145	87	38	20	-	-	-	-	218
Crane County	154	30	80	34	10	-	-	-	403
Crockett County	313	110	157	39	-	7	-	-	315
Crosby County	502	170	242	77	7	3	-	3	334
Culberson County	231	60	137	34	-	-	-	-	323
Dallam County	718	119	396	186	12	5	-	-	426
Dallas County	374 914	13 977	66 843	170 886	80 502	34 510	5 726	2 470	647
Dawson County	964	188	600	160	16	-	-	-	341
Deaf Smith County	1 693	437	806	344	76	30	-	-	371
Delta County	363	81	205	58	10	9	-	-	392
Denton County	54 828	881	5 647	23 098	16 226	7 752	952	272	725
DeWitt County	1 220	293	692	189	31	15	-	-	344
Dickens County	128	42	69	8	-	7	-	2	312
Dimmit County	656	199	320	112	22	3	-	-	337
Donley County	286	92	143	44	7	-	-	-	321
Duval County	601	227	283	71	13	6	1	-	292
Eastland County	1 309	370	658	258	21	2	-	-	360
Ector County	12 518	1 538	7 088	3 047	575	216	32	22	400
Edwards County	82	26	30	20	6	-	-	-	400
Ellis County	7 953	435	2 169	3 680	1 299	330	40	-	584
El Paso County	70 974	9 142	30 829	22 413	6 221	1 674	464	231	468
Erath County	3 788	307	2 104	1 081	236	60	-	-	450
Falls County	1 376	345	770	232	22	-	7	-	343
Fannin County	2 285	381	1 138	619	134	4	2	7	432
Fayette County	1 459	318	775	319	32	12	-	3	400
Fisher County	282	124	134	16	7	1	-	-	274
Floyd County	524	116	324	84	-	-	-	-	366
Foard County	113	48	55	7	3	-	-	-	268
Fort Bend County	20 042	703	3 642	6 214	5 874	2 790	502	317	730
Franklin County	553	73	346	123	9	2	-	-	404
Freestone County	1 071	245	533	247	41	5	-	-	378
Frio County	1 163	399	581	157	-	13	13	-	335
Gaines County	772	156	500	86	23	5	2	-	343
Galveston County	30 352	2 077	8 778	12 344	4 916	1 871	296	70	571
Garza County	358	151	130	70	7	-	-	-	315
Gillespie County	1 446	127	519	597	150	40	-	13	529
Glasscock County	43	14	22	4	-	3	-	-	331
Goliad County	306	93	152	59	2	-	-	-	357

Table 30. **Gross Rent: 2000**—Con.

[Data based on a sample (except Tables 65-68). For information on confidentiality protection, coverage, sampling error, and nonsampling error, see Appendix G. For location of definitions, see "How to Use This Census Report"]

State County Place	Specified renter-occupied housing units paying cash rent	Gross rent							
		Less than $250	$250 to $499	$500 to $749	$750 to $999	$1,000 to $1,499	$1,500 to $1,999	$2,000 or more	Median (dollars)
COUNTY—Con.									
Gonzales County	1 618	579	790	224	4	15	4	2	313
Gray County	1 656	300	992	333	31	-	-	-	403
Grayson County	11 343	1 049	4 111	4 464	1 210	267	174	68	518
Gregg County	14 338	1 098	7 135	4 724	951	291	75	64	474
Grimes County	1 246	263	538	362	60	14	-	9	428
Guadalupe County	6 457	674	2 452	2 282	566	384	46	53	508
Hale County	3 593	458	2 074	909	125	25	-	2	408
Hall County	299	99	177	19	-	4	-	-	310
Hamilton County	507	108	305	73	15	6	-	-	388
Hansford County	338	18	256	54	6	4	-	-	375
Hardeman County	431	119	243	61	8	-	-	-	327
Hardin County	2 499	181	1 217	916	164	21	-	-	480
Harris County	523 637	17 945	144 782	229 201	87 477	35 259	5 735	3 238	590
Harrison County	4 482	628	2 327	1 229	206	66	10	16	442
Hartley County	259	43	105	80	9	-	-	22	478
Haskell County	391	115	232	37	7	-	-	-	329
Hays County	10 946	402	2 229	5 294	1 930	927	130	34	628
Hemphill County	188	8	114	62	2	2	-	-	453
Henderson County	4 668	460	2 240	1 437	405	87	25	14	464
Hidalgo County	37 148	8 070	17 742	8 452	1 904	764	173	43	401
Hill County	2 463	298	1 180	791	127	65	-	2	436
Hockley County	1 616	244	934	358	66	14	-	-	410
Hood County	2 545	199	868	826	375	191	78	8	541
Hopkins County	2 776	176	1 651	804	69	56	20	-	430
Houston County	1 463	348	781	286	24	17	-	7	376
Howard County	3 011	502	1 571	776	98	64	-	-	414
Hudspeth County	122	36	76	10	-	-	-	-	317
Hunt County	7 403	740	3 426	2 540	565	132	-	-	476
Hutchinson County	1 573	311	911	286	57	-	8	-	379
Irion County	71	4	33	32	2	-	-	-	491
Jack County	522	94	311	98	10	9	-	-	360
Jackson County	1 185	163	688	279	53	2	-	-	406
Jasper County	2 029	419	1 071	426	89	19	-	5	392
Jeff Davis County	163	38	87	35	3	-	-	-	354
Jefferson County	29 432	4 014	12 280	9 991	2 248	625	197	77	477
Jim Hogg County	312	73	180	49	10	-	-	-	366
Jim Wells County	2 542	482	1 196	729	92	43	-	-	420
Johnson County	8 151	673	2 636	3 459	1 164	153	63	3	540
Jones County	891	202	491	167	25	4	-	2	376
Karnes County	916	329	440	128	13	6	-	-	326
Kaufman County	4 408	457	1 407	1 812	610	98	7	17	533
Kendall County	1 391	59	318	473	329	180	32	-	659
Kenedy County	5	-	5	-	-	-	-	-	425
Kent County	41	21	15	5	-	-	-	-	247
Kerr County	4 121	193	1 440	1 744	447	163	69	65	536
Kimble County	313	66	203	44	-	-	-	-	365
King County	8	6	2	-	-	-	-	-	217
Kinney County	215	68	95	43	9	-	-	-	369
Kleberg County	3 894	512	1 969	1 081	282	45	5	-	447
Knox County	298	149	116	31	2	-	-	-	250
Lamar County	5 589	826	2 876	1 504	288	66	-	29	430
Lamb County	953	258	476	190	23	6	-	-	342
Lampasas County	1 318	156	642	425	81	14	-	-	439
La Salle County	324	141	130	37	5	11	-	-	276
Lavaca County	1 131	220	708	170	27	6	-	-	366
Lee County	851	67	498	247	14	15	-	10	436
Leon County	713	124	396	161	26	4	-	2	410
Liberty County	4 225	688	1 892	1 377	204	64	-	-	450
Limestone County	1 621	267	903	388	31	30	-	2	426
Lipscomb County	157	31	103	23	-	-	-	-	366
Live Oak County	600	180	272	121	27	-	-	-	366
Llano County	1 338	180	405	517	192	38	-	6	547
Loving County	3	-	-	3	-	-	-	-	575
Lubbock County	35 729	2 357	15 037	12 828	3 992	1 311	122	82	507
Lynn County	333	140	140	47	6	-	-	-	289
McCulloch County	727	192	338	179	18	-	-	-	386
McLennan County	29 610	2 815	12 075	10 832	2 860	818	87	123	499
McMullen County	24	3	14	7	-	-	-	-	420
Madison County	625	102	337	153	31	2	-	-	436
Marion County	621	116	300	184	21	-	-	-	399
Martin County	245	91	119	29	6	-	-	-	311
Mason County	208	70	120	18	-	-	-	-	306
Matagorda County	4 014	614	2 149	1 028	182	39	2	-	411
Maverick County	3 546	1 205	1 658	591	64	19	9	-	323
Medina County	2 162	343	957	716	107	39	-	-	453
Menard County	164	45	99	19	1	-	-	-	339
Midland County	12 264	713	6 425	3 142	1 258	564	141	21	464
Milam County	1 946	420	997	460	30	39	-	-	390
Mills County	231	64	119	45	3	-	-	-	369
Mitchell County	523	167	226	116	14	-	-	-	389
Montague County	1 226	254	602	314	31	8	17	-	419
Montgomery County	20 852	1 546	4 810	8 071	3 770	1 716	542	397	617
Moore County	1 805	123	1 178	452	43	9	-	-	406
Morris County	934	210	579	141	1	3	-	-	364
Motley County	75	10	59	6	-	-	-	-	354
Nacogdoches County	7 571	889	3 582	2 468	515	115	2	-	465
Navarro County	4 216	754	1 759	1 425	226	34	10	8	454
Newton County	545	111	298	134	-	2	-	-	363
Nolan County	1 706	439	954	253	35	12	13	-	340

Table 30. **Gross Rent: 2000**—Con.

[Data based on a sample (except Tables 65-68). For information on confidentiality protection, coverage, sampling error, and nonsampling error, see Appendix G. For location of definitions, see "How to Use This Census Report"]

State County Place	Specified renter-occupied housing units paying cash rent	Gross rent							
		Less than $250	$250 to $499	$500 to $749	$750 to $999	$1,000 to $1,499	$1,500 to $1,999	$2,000 or more	Median (dollars)
COUNTY—Con.									
Nueces County	39 995	4 492	11 856	15 580	5 508	2 172	257	130	548
Ochiltree County	747	51	456	196	44	-	-	-	431
Oldham County	105	10	75	19	1	-	-	-	422
Orange County	6 422	803	2 834	2 349	320	80	36	-	472
Palo Pinto County	2 559	281	1 316	833	105	12	12	-	455
Panola County	1 304	262	832	177	31	2	-	-	368
Parker County	5 106	436	1 601	2 081	750	161	57	20	548
Parmer County	622	84	368	149	17	2	-	2	395
Pecos County	1 030	220	661	138	7	-	4	-	367
Polk County	2 074	343	1 024	607	81	19	-	-	421
Potter County	15 343	984	8 499	4 691	757	258	112	42	451
Presidio County	635	267	303	65	-	-	-	-	276
Rains County	443	53	228	135	22	5	-	-	454
Randall County	11 623	450	5 254	4 411	1 087	294	127	-	504
Reagan County	185	29	102	54	-	-	-	-	369
Real County	172	33	75	62	2	-	-	-	433
Red River County	1 044	254	673	99	15	3	-	-	328
Reeves County	781	172	515	86	5	3	-	-	337
Refugio County	540	101	324	101	12	2	-	-	366
Roberts County	28	3	17	5	3	-	-	-	380
Robertson County	1 357	434	625	256	31	5	4	2	344
Rockwall County	2 381	113	356	857	583	365	92	15	699
Runnels County	683	170	401	97	7	8	-	-	356
Rusk County	2 700	355	1 620	625	39	19	11	31	419
Sabine County	438	146	261	26	5	-	-	-	319
San Augustine County	453	153	219	45	29	7	-	-	317
San Jacinto County	761	166	354	175	55	11	-	-	380
San Patricio County	6 211	793	2 121	2 127	851	285	30	4	518
San Saba County	361	66	199	89	7	-	-	-	402
Schleicher County	170	53	88	21	6	-	2	-	321
Scurry County	1 173	295	515	312	42	9	-	-	392
Shackelford County	187	44	92	45	1	5	-	-	380
Shelby County	1 583	558	794	189	37	5	-	-	327
Sherman County	167	8	107	48	4	-	-	-	418
Smith County	18 521	1 165	7 520	7 013	2 024	605	154	40	517
Somervell County	449	50	259	104	34	2	-	-	402
Starr County	2 265	860	1 199	115	30	61	-	-	281
Stephens County	869	226	427	174	24	18	-	-	400
Sterling County	56	4	41	11	-	-	-	-	392
Stonewall County	99	31	60	6	-	2	-	-	290
Sutton County	265	56	149	47	9	4	-	-	362
Swisher County	655	165	340	123	11	15	1	-	387
Tarrant County	203 636	6 950	47 174	92 526	39 347	14 636	2 223	780	612
Taylor County	16 227	1 107	8 045	5 449	1 122	382	90	32	472
Terrell County	43	2	25	13	3	-	-	-	446
Terry County	928	225	528	132	43	-	-	-	388
Throckmorton County	104	30	63	11	-	-	-	-	327
Titus County	2 308	235	1 153	726	162	19	13	-	462
Tom Green County	13 087	1 052	6 663	4 179	784	366	27	16	457
Travis County	152 126	3 911	14 735	63 019	44 707	20 797	3 587	1 370	727
Trinity County	846	168	455	193	18	5	5	2	403
Tyler County	882	139	453	233	53	4	-	-	432
Upshur County	1 811	331	954	442	61	17	6	-	415
Upton County	197	57	113	25	-	-	-	2	309
Uvalde County	1 986	367	1 050	484	83	-	2	-	414
Val Verde County	3 772	645	2 004	813	286	13	-	11	408
Van Zandt County	2 625	409	1 089	923	157	7	36	4	461
Victoria County	9 081	780	3 624	3 522	858	234	33	30	507
Walker County	6 764	553	2 681	2 774	569	146	37	4	509
Waller County	2 479	178	1 210	871	187	33	-	-	473
Ward County	731	244	369	94	16	8	-	-	349
Washington County	2 438	447	897	827	138	116	13	-	479
Webb County	15 887	2 045	7 578	4 649	1 162	396	27	30	449
Wharton County	3 902	669	2 037	988	168	20	13	7	415
Wheeler County	313	60	216	33	4	-	-	-	348
Wichita County	16 018	1 486	6 978	5 386	1 361	501	245	61	486
Wilbarger County	1 588	323	892	310	8	-	55	-	377
Willacy County	1 001	341	528	104	16	8	4	-	301
Williamson County	21 186	750	1 997	6 630	6 948	4 102	668	91	787
Wilson County	1 290	137	691	374	72	16	-	-	421
Winkler County	368	62	237	50	12	7	-	-	370
Wise County	2 583	256	1 126	857	230	114	-	-	484
Wood County	2 148	415	895	675	130	8	18	7	436
Yoakum County	399	24	322	42	11	-	-	-	394
Young County	1 568	407	808	265	69	19	-	-	389
Zapata County	560	247	250	36	27	-	-	-	267
Zavala County	776	437	272	21	37	9	-	-	217
PLACE									
Abbott city, Hill County	5	2	3	-	-	-	-	-	313
Abernathy city	250	35	153	55	4	3	-	-	378
Hale County (part)	158	23	93	35	4	3	-	-	390
Lubbock County (part)	92	12	60	20	-	-	-	-	354
Abilene city	15 485	992	7 662	5 280	1 056	373	90	32	474
Jones County (part)	36	-	21	15	-	-	-	-	481
Taylor County (part)	15 449	992	7 641	5 265	1 056	373	90	32	474
Abram-Perezville CDP, Hidalgo County	145	47	86	9	3	-	-	-	356

Table 30. **Gross Rent: 2000**—Con.

[Data based on a sample (except Tables 65-68). For information on confidentiality protection, coverage, sampling error, and nonsampling error, see Appendix G. For location of definitions, see "How to Use This Census Report"]

State County Place	Specified renter-occupied housing units paying cash rent	Gross rent: Less than $250	$250 to $499	$500 to $749	$750 to $999	$1,000 to $1,499	$1,500 to $1,999	$2,000 or more	Median (dollars)
PLACE—Con.									
Ackerly city	10	3	7	-	-	-	-	-	275
Dawson County (part)	7	3	4	-	-	-	-	-	256
Martin County (part)	3	-	3	-	-	-	-	-	375
Addison town, Dallas County	6 073	19	238	2 912	1 847	871	124	62	738
Adrian city, Oldham County	5	-	5	-	-	-	-	-	458
Agua Dulce CDP, El Paso County	17	11	6	-	-	-	-	-	139
Agua Dulce city, Nueces County	26	-	16	6	4	-	-	-	435
Airport Road Addition CDP, Brooks County	-	-	-	-	-	-	-	-	-
Alamo city, Hidalgo County	770	188	445	137	-	-	-	-	361
Alamo Heights city, Bexar County	1 010	9	191	429	206	159	8	8	666
Alba town	56	30	19	7	-	-	-	-	230
Rains County (part)	-	-	-	-	-	-	-	-	-
Wood County (part)	56	30	19	7	-	-	-	-	230
Albany city, Shackelford County	114	8	68	35	1	2	-	-	443
Aldine CDP, Harris County	1 066	100	410	341	200	15	-	-	519
Aledo city, Parker County	76	2	17	14	26	13	4	-	792
Alfred-South La Paloma CDP, Jim Wells County	7	-	-	7	-	-	-	-	525
Alice city, Jim Wells County	1 786	326	784	561	72	43	-	-	438
Alice Acres CDP, Jim Wells County	-	-	-	-	-	-	-	-	-
Allen city, Collin County	1 955	46	8	523	761	523	94	-	887
Alma town, Ellis County	9	-	8	1	-	-	-	-	428
Alpine city, Brewster County	986	160	573	202	36	6	9	-	377
Alto town, Cherokee County	163	83	59	19	2	-	-	-	246
Alto Bonito CDP, Starr County	-	-	-	-	-	-	-	-	-
Alton city, Hidalgo County	174	84	74	8	8	-	-	-	264
Alton North CDP, Hidalgo County	152	44	95	-	-	-	13	-	281
Alvarado city, Johnson County	334	93	125	90	22	4	-	-	414
Alvin city, Brazoria County	3 432	130	1 015	1 912	272	100	3	-	564
Alvord town, Wise County	80	3	26	36	13	2	-	-	546
Amarillo city	23 727	1 283	12 102	7 999	1 577	501	223	42	475
Potter County (part)	14 989	964	8 270	4 613	739	258	103	42	451
Randall County (part)	8 738	319	3 832	3 386	838	243	120	-	511
Ames city, Liberty County	55	6	39	10	-	-	-	-	417
Amherst city, Lamb County	37	6	17	14	-	-	-	-	425
Anahuac city, Chambers County	156	19	64	59	14	-	-	-	488
Anderson city, Grimes County	10	-	-	9	-	1	-	-	650
Anderson Mill CDP	1 336	-	22	371	664	279	-	-	833
Travis County (part)	-	-	-	-	-	-	-	-	-
Williamson County (part)	1 336	-	22	371	664	279	-	-	833
Andrews city, Andrews County	703	107	418	167	-	11	-	-	392
Angleton city, Brazoria County	1 886	167	709	786	207	17	-	-	517
Angus city, Navarro County	19	-	9	7	3	-	-	-	508
Anna city, Collin County	103	2	41	40	14	6	-	-	543
Annetta town, Parker County	16	-	5	7	-	4	-	-	617
Annetta North town, Parker County	12	-	7	3	-	2	-	-	490
Annetta South town, Parker County	5	-	-	2	3	-	-	-	817
Annona town, Red River County	18	-	13	5	-	-	-	-	425
Anson city, Jones County	208	76	97	26	5	4	-	-	322
Anthony town, El Paso County	152	62	41	48	-	-	1	-	308
Anton city, Hockley County	101	32	61	8	-	-	-	-	313
Appleby city, Nacogdoches County	25	-	14	6	5	-	-	-	431
Aquilla city, Hill County	7	-	5	-	2	-	-	-	425
Aransas Pass city	1 027	158	409	388	63	-	9	-	475
Aransas County (part)	95	-	64	31	-	-	-	-	428
Nueces County (part)	-	-	-	-	-	-	-	-	-
San Patricio County (part)	932	158	345	357	63	-	9	-	482
Archer City city, Archer County	167	50	96	21	-	-	-	-	343
Arcola city, Fort Bend County	60	15	21	20	1	3	-	-	450
Argyle city, Denton County	54	-	10	20	11	9	-	4	731
Arlington city, Tarrant County	55 585	1 004	11 017	26 728	12 434	3 839	454	109	635
Arp city, Smith County	54	-	26	16	12	-	-	-	507
Arroyo Alto CDP, Cameron County	-	-	-	-	-	-	-	-	-
Arroyo Colorado Estates CDP, Cameron County	14	-	14	-	-	-	-	-	456
Arroyo Gardens-La Tina Ranch CDP, Cameron County	-	-	-	-	-	-	-	-	-
Asherton city, Dimmit County	62	31	26	2	-	3	-	-	250
Aspermont town, Stonewall County	88	29	51	6	-	2	-	-	297
Atascocita CDP, Harris County	1 308	9	34	262	654	310	39	-	875
Athens city, Henderson County	1 555	161	786	420	114	41	19	14	441
Atlanta city, Cass County	598	141	342	106	9	-	-	-	366
Aubrey city, Denton County	146	2	35	89	18	-	2	-	584
Aurora town, Wise County	39	3	20	14	2	-	-	-	481
Austin city	143 543	3 799	14 083	59 909	42 220	19 439	3 116	977	724
Travis County (part)	140 344	3 712	13 992	59 255	41 010	18 446	2 975	954	720
Williamson County (part)	3 199	87	91	654	1 210	993	141	23	903
Austwell city, Refugio County	13	6	5	2	-	-	-	-	313
Avery town, Red River County	63	22	39	2	-	-	-	-	287
Avinger town, Cass County	56	25	25	1	2	3	-	-	269
Azle city	924	173	226	364	95	47	19	-	546
Parker County (part)	153	39	65	43	6	-	-	-	393
Tarrant County (part)	771	134	161	321	89	47	19	-	569

Table 30. **Gross Rent: 2000**—Con.

[Data based on a sample (except Tables 65-68). For information on confidentiality protection, coverage, sampling error, and nonsampling error, see Appendix G. For location of definitions, see "How to Use This Census Report"]

State County Place	Specified renter-occupied housing units paying cash rent	Gross rent: Less than $250	$250 to $499	$500 to $749	$750 to $999	$1,000 to $1,499	$1,500 to $1,999	$2,000 or more	Median (dollars)
PLACE—Con.									
Bacliff CDP, Galveston County	765	14	224	356	154	17	-	-	576
Bailey city, Fannin County	29	5	11	11	2	-	-	-	485
Bailey's Prairie village, Brazoria County	8	-	-	6	2	-	-	-	650
Baird city, Callahan County	152	53	87	12	-	-	-	-	309
Balch Springs city, Dallas County	2 441	34	542	1 207	603	55	-	-	634
Balcones Heights city, Bexar County	1 188	64	796	280	48	-	-	-	436
Ballinger city, Runnels County	312	55	221	28	-	8	-	-	358
Balmorhea city, Reeves County	49	38	11	-	-	-	-	-	158
Bandera city, Bandera County	139	12	55	50	21	1	-	-	521
Bangs city, Brown County	166	43	85	38	-	-	-	-	433
Bardwell city, Ellis County	38	3	17	18	-	-	-	-	492
Barrett CDP, Harris County	185	9	91	85	-	-	-	-	439
Barry city, Navarro County	17	3	7	5	2	-	-	-	342
Barstow city, Ward County	15	3	7	5	-	-	-	-	419
Bartlett city	164	67	61	31	5	-	-	-	297
Bell County (part)	122	59	43	15	5	-	-	-	257
Williamson County (part)	42	8	18	16	-	-	-	-	433
Barton Creek CDP, Travis County	244	-	-	-	32	99	63	50	1 457
Bartonville town, Denton County	24	-	5	15	-	4	-	-	656
Bastrop city, Bastrop County	656	105	142	238	134	37	-	-	573
Batesville CDP, Zavala County	60	5	40	6	9	-	-	-	292
Bausell and Ellis CDP, Willacy County	17	10	7	-	-	-	-	-	231
Bay City city, Matagorda County	3 038	501	1 658	764	110	5	-	-	407
Bayou Vista city, Galveston County	101	-	-	4	47	48	2	-	997
Bayside town, Refugio County	29	7	17	5	-	-	-	-	313
Baytown city	9 217	710	3 170	4 283	811	237	6	-	529
Chambers County (part)	70	11	20	29	-	10	-	-	533
Harris County (part)	9 147	699	3 150	4 254	811	227	6	-	529
Bayview town, Cameron County	5	-	-	5	-	-	-	-	575
Beach City city, Chambers County	69	4	24	20	21	-	-	-	607
Bear Creek village, Hays County	2	-	-	-	-	-	2	-	1 625
Beasley city, Fort Bend County	30	2	13	14	1	-	-	-	500
Beaumont city, Jefferson County	16 848	1 964	6 909	5 961	1 401	406	157	50	488
Beckville city, Panola County	77	13	49	15	-	-	-	-	360
Bedford city, Tarrant County	8 985	138	652	4 788	2 281	860	211	55	696
Bee Cave village, Travis County	10	-	-	2	6	-	-	2	850
Beeville city, Bee County	1 831	359	961	459	39	13	-	-	403
Bellaire city, Harris County	994	6	25	164	179	458	72	90	1 119
Bellevue city, Clay County	9	-	9	-	-	-	-	-	405
Bellmead city, McLennan County	1 032	24	550	431	19	8	-	-	481
Bells town, Grayson County	123	8	56	57	-	2	-	-	490
Bellville city, Austin County	430	29	214	167	12	-	8	-	481
Belton city, Bell County	1 950	339	866	523	130	84	8	-	443
Benavides city, Duval County	88	26	46	13	2	-	1	-	362
Benbrook city, Tarrant County	2 878	29	521	1 418	620	162	97	31	637
Benjamin city, Knox County	12	4	8	-	-	-	-	-	275
Berryville town, Henderson County	62	8	32	14	8	-	-	-	459
Bertram city, Burnet County	67	-	19	42	6	-	-	-	565
Beverly Hills city, McLennan County	263	2	160	79	22	-	-	-	460
Bevil Oaks city, Jefferson County	24	2	7	-	10	5	-	-	913
Bigfoot CDP, Frio County	12	7	-	5	-	-	-	-	193
Big Lake city, Reagan County	162	18	96	48	-	-	-	-	385
Big Sandy town, Upshur County	184	63	72	41	8	-	-	-	402
Big Spring city, Howard County	2 693	472	1 398	681	78	64	-	-	413
Big Wells city, Dimmit County	16	11	5	-	-	-	-	-	225
Bishop city, Nueces County	230	25	93	71	29	12	-	-	495
Bishop Hills town, Potter County	1	-	-	-	-	-	1	-	1 625
Bixby CDP, Cameron County	17	-	17	-	-	-	-	-	408
Blackwell city	25	7	18	-	-	-	-	-	284
Coke County (part)	-	-	-	-	-	-	-	-	-
Nolan County (part)	25	7	18	-	-	-	-	-	284
Blanco city, Blanco County	194	16	95	69	10	4	-	-	478
Blanket town, Brown County	30	4	17	9	-	-	-	-	425
Blessing CDP, Matagorda County	68	-	49	12	-	7	-	-	390
Bloomburg town, Cass County	27	5	18	2	2	-	-	-	316
Blooming Grove town, Navarro County	84	28	25	31	-	-	-	-	417
Bloomington CDP, Victoria County	170	18	117	16	19	-	-	-	387
Blossom city, Lamar County	121	19	58	38	6	-	-	-	413
Blue Berry Hill CDP, Bee County	58	10	48	-	-	-	-	-	332
Blue Mound city, Tarrant County	139	2	27	69	33	8	-	-	625
Blue Ridge city, Collin County	63	3	6	34	16	2	-	2	663
Bluetown-Iglesia Antigua CDP, Cameron County	19	9	7	3	-	-	-	-	263
Blum town, Hill County	33	-	16	17	-	-	-	-	505
Boerne city, Kendall County	795	16	123	286	227	124	19	-	725
Bogata city, Red River County	156	64	80	10	2	-	-	-	279
Boling-Iago CDP, Wharton County	79	-	54	20	-	5	-	-	375
Bolivar Peninsula CDP, Galveston County	235	18	125	79	13	-	-	-	471
Bonham city, Fannin County	1 063	174	529	267	84	-	2	7	435
Bonney village, Brazoria County	25	22	1	1	1	-	-	-	100-
Booker town	74	9	53	12	-	-	-	-	386
Lipscomb County (part)	74	9	53	12	-	-	-	-	386
Ochiltree County (part)	-	-	-	-	-	-	-	-	-
Borger city, Hutchinson County	1 203	284	694	173	44	-	8	-	358
Botines CDP, Webb County	25	-	11	14	-	-	-	-	505
Bovina city, Parmer County	130	33	80	15	2	-	-	-	340

Table 30. **Gross Rent: 2000**—Con.

[Data based on a sample (except Tables 65-68). For information on confidentiality protection, coverage, sampling error, and nonsampling error, see Appendix G. For location of definitions, see "How to Use This Census Report"]

State County Place	Specified renter-occupied housing units paying cash rent	Gross rent							
		Less than $250	$250 to $499	$500 to $749	$750 to $999	$1,000 to $1,499	$1,500 to $1,999	$2,000 or more	Median (dollars)
PLACE—Con.									
Bowie city, Montague County	548	38	246	217	22	8	17	-	495
Box Canyon-Amistad CDP, Val Verde County	2	2	-	-	-	-	-	-	225
Boyd town, Wise County	115	15	49	26	19	6	-	-	470
Brackettville city, Kinney County	135	61	53	15	6	-	-	-	280
Brady city, McCulloch County	667	183	311	165	8	-	-	-	378
Brazoria city, Brazoria County	357	43	201	88	25	-	-	-	428
Breckenridge city, Stephens County	779	205	386	160	10	18	-	-	403
Bremond city, Robertson County	105	44	45	13	-	3	-	-	311
Brenham city, Washington County	1 894	364	686	694	110	40	-	-	479
Briar CDP	215	11	81	99	14	10	-	-	530
Parker County (part)	47	-	8	39	-	-	-	-	541
Tarrant County (part)	127	11	48	44	14	10	-	-	532
Wise County (part)	41	-	25	16	-	-	-	-	436
Briarcliff village, Travis County	21	-	-	3	5	9	4	-	1 156
Briaroaks city, Johnson County	9	-	-	3	6	-	-	-	850
Bridge City city, Orange County	625	37	255	274	51	8	-	-	514
Bridgeport city, Wise County	422	38	171	141	34	38	-	-	502
Broaddus town, San Augustine County	14	-	11	3	-	-	-	-	350
Bronte town, Coke County	113	47	44	22	-	-	-	-	313
Brookshire city, Waller County	417	35	171	180	20	11	-	-	502
Brookside Village city, Brazoria County	122	4	59	40	15	4	-	-	475
Browndell city, Jasper County	8	4	-	2	-	2	-	-	400
Brownfield city, Terry County	791	193	453	110	35	-	-	-	390
Brownsboro city, Henderson County	63	12	27	20	4	-	-	-	431
Brownsville city, Cameron County	13 633	2 892	6 583	3 367	552	191	37	11	405
Brownwood city, Brown County	2 391	449	1 087	718	81	18	31	7	437
Bruceville-Eddy city	95	6	44	33	12	-	-	-	494
Falls County (part)	-	-	-	-	-	-	-	-	-
McLennan County (part)	95	6	44	33	12	-	-	-	494
Brundage CDP, Dimmit County	-	-	-	-	-	-	-	-	-
Bruni CDP, Webb County	16	-	16	-	-	-	-	-	417
Brushy Creek CDP, Williamson County	269	-	13	9	74	139	24	10	1 084
Bryan city, Brazos County	11 222	588	3 464	5 100	1 264	625	154	27	566
Bryson city, Jack County	71	31	27	13	-	-	-	-	303
Buchanan Dam CDP, Llano County	174	11	73	68	22	-	-	-	525
Buckholts town, Milam County	18	2	12	4	-	-	-	-	413
Buda city, Hays County	107	18	39	22	13	15	-	-	456
Buffalo city, Leon County	212	44	130	33	5	-	-	-	389
Buffalo Gap town, Taylor County	41	3	21	17	-	-	-	-	475
Buffalo Springs village, Lubbock County	26	-	9	14	3	-	-	-	533
Bullard town	96	39	18	25	9	5	-	-	341
Cherokee County (part)	-	-	-	-	-	-	-	-	-
Smith County (part)	96	39	18	25	9	5	-	-	341
Bulverde city, Comal County	53	-	8	35	-	10	-	-	616
Buna CDP, Jasper County	154	11	118	15	10	-	-	-	406
Bunker Hill Village city, Harris County	31	-	-	-	10	-	-	21	2 000+
Burkburnett city, Wichita County	901	52	426	307	95	17	4	-	483
Burke city, Angelina County	23	5	8	8	-	2	-	-	463
Burleson city	1 803	93	341	860	410	50	7	42	640
Johnson County (part)	1 686	93	314	829	401	42	7	-	635
Tarrant County (part)	117	-	27	31	9	8	-	42	906
Burnet city, Burnet County	584	87	238	213	46	-	-	-	467
Burton town, Washington County	19	-	16	1	2	-	-	-	346
Butterfield CDP, El Paso County	-	-	-	-	-	-	-	-	-
Byers city, Clay County	26	2	21	3	-	-	-	-	413
Bynum town, Hill County	8	2	-	6	-	-	-	-	570
Cactus city, Moore County	233	26	199	8	-	-	-	-	334
Caddo Mills city, Hunt County	135	25	53	39	13	5	-	-	432
Caldwell city, Burleson County	384	87	149	105	43	-	-	-	458
Callisburg city, Cooke County	18	2	9	5	2	-	-	-	417
Calvert city, Robertson County	181	68	95	10	2	2	4	-	299
Cameron city, Milam County	715	171	376	160	-	8	-	-	369
Cameron Park CDP, Cameron County	260	103	144	5	8	-	-	-	314
Campbell city, Hunt County	44	-	15	27	2	-	-	-	535
Camp Swift CDP, Bastrop County	140	9	54	63	14	-	-	-	525
Camp Wood city, Real County	50	9	24	17	-	-	-	-	400
Canadian city, Hemphill County	170	8	104	54	2	2	-	-	447
Caney City town, Henderson County	10	-	10	-	-	-	-	-	275
Canton city, Van Zandt County	382	41	127	168	42	-	4	-	540
Cantu Addition CDP, Brooks County	-	-	-	-	-	-	-	-	-
Canutillo CDP, El Paso County	265	27	216	12	10	-	-	-	373
Canyon city, Randall County	2 205	71	1 191	725	187	24	7	-	468
Canyon Lake CDP, Comal County	880	-	197	480	157	26	20	-	608
Carbon town, Eastland County	6	-	4	2	-	-	-	-	338
Carl's Corner town, Hill County	3	-	2	1	-	-	-	-	288
Carmine city, Fayette County	8	-	5	3	-	-	-	-	383
Carrizo Hill CDP, Dimmit County	25	-	25	-	-	-	-	-	348
Carrizo Springs city, Dimmit County	500	135	252	91	22	-	-	-	356
Carrollton city	13 291	94	553	5 294	4 645	2 270	356	79	781
Collin County (part)	-	-	-	-	-	-	-	-	-
Dallas County (part)	7 685	64	523	3 673	2 375	940	84	26	723
Denton County (part)	5 606	30	30	1 621	2 270	1 330	272	53	866

Table 30. **Gross Rent: 2000**—Con.

[Data based on a sample (except Tables 65-68). For information on confidentiality protection, coverage, sampling error, and nonsampling error, see Appendix G. For location of definitions, see "How to Use This Census Report"]

State County Place	Specified renter-occupied housing units paying cash rent	Gross rent							
		Less than $250	$250 to $499	$500 to $749	$750 to $999	$1,000 to $1,499	$1,500 to $1,999	$2,000 or more	Median (dollars)
PLACE—Con.									
Carthage city, Panola County	750	139	504	76	31	-	-	-	367
Castle Hills city, Bexar County	435	5	53	259	93	25	-	-	645
Castroville city, Medina County	247	35	62	118	21	11	-	-	557
Catarina CDP, Dimmit County	-	-	-	-	-	-	-	-	-
Cedar Hill city	1 978	93	157	769	649	292	18	-	743
Dallas County (part)	1 978	93	157	769	649	292	18	-	743
Ellis County (part)	-	-	-	-	-	-	-	-	-
Cedar Park city	1 368	44	50	310	519	344	101	-	849
Travis County (part)	253	27	-	73	153	-	-	-	769
Williamson County (part)	1 115	17	50	237	366	344	101	-	888
Celeste city, Hunt County	55	20	6	29	-	-	-	-	506
Celina town, Collin County	198	-	46	104	38	10	-	-	633
Center city, Shelby County	778	286	362	113	17	-	-	-	324
Centerville city, Leon County	98	34	40	15	3	4	-	2	329
Central Gardens CDP, Jefferson County	219	-	125	76	18	-	-	-	426
Cesar Chavez CDP, Hidalgo County	81	39	33	9	-	-	-	-	254
Chandler city, Henderson County	174	38	62	44	28	2	-	-	405
Channelview CDP, Harris County	2 466	105	919	878	459	105	-	-	532
Channing city, Hartley County	29	-	22	2	-	-	-	5	411
Charlotte city, Atascosa County	61	20	33	6	-	-	2	-	283
Chester town, Tyler County	7	-	7	-	-	-	-	-	344
Chico city, Wise County	81	4	57	18	2	-	-	-	402
Childress city, Childress County	615	179	291	145	-	-	-	-	340
Chillicothe city, Hardeman County	69	6	44	19	-	-	-	-	403
China city, Jefferson County	37	-	5	30	2	-	-	-	636
China Grove town, Bexar County	9	3	3	-	3	-	-	-	325
Chireno city, Nacogdoches County	46	35	9	-	-	2	-	-	196
Christine town, Atascosa County	19	8	11	-	-	-	-	-	319
Christoval CDP, Tom Green County	38	6	20	12	-	-	-	-	345
Chula Vista-Orason CDP, Cameron County	16	16	-	-	-	-	-	-	150
Chula Vista-River Spur CDP, Zavala County	-	-	-	-	-	-	-	-	-
Cibolo city	186	13	52	60	27	34	-	-	567
Bexar County (part)	-	-	-	-	-	-	-	-	-
Guadalupe County (part)	186	13	52	60	27	34	-	-	567
Cienegas Terrace CDP, Val Verde County	45	-	37	8	-	-	-	-	355
Cinco Ranch CDP	248	-	-	70	50	78	-	50	1 016
Fort Bend County (part)	50	-	-	-	-	-	-	50	2 000+
Harris County (part)	198	-	-	70	50	78	-	-	869
Circle D-KC Estates CDP, Bastrop County	69	-	13	20	15	21	-	-	819
Cisco city, Eastland County	292	97	128	67	-	-	-	-	357
Citrus City CDP, Hidalgo County	-	-	-	-	-	-	-	-	-
Clarendon city, Donley County	204	66	107	26	5	-	-	-	331
Clarksville city, Red River County	480	105	323	45	7	-	-	-	326
Clarksville City city	41	2	17	14	6	2	-	-	508
Gregg County (part)	41	2	17	14	6	2	-	-	508
Upshur County (part)	-	-	-	-	-	-	-	-	-
Claude city, Armstrong County	72	-	43	26	3	-	-	-	444
Clear Lake Shores city, Galveston County	198	2	4	33	65	88	6	-	986
Cleburne city, Johnson County	2 881	254	1 039	1 203	321	8	56	-	525
Cleveland city, Liberty County	1 278	225	540	465	25	23	-	-	453
Clifton city, Bosque County	392	67	157	140	28	-	-	-	461
Clint town, El Paso County	55	3	45	3	2	2	-	-	337
Cloverleaf CDP, Harris County	2 785	64	1 154	1 263	219	79	6	-	521
Clute city, Brazoria County	2 012	30	1 276	646	45	10	5	-	453
Clyde city, Callahan County	259	12	148	78	21	-	-	-	448
Coahoma town, Howard County	70	-	33	24	13	-	-	-	511
Cockrell Hill city, Dallas County	523	-	194	268	54	7	-	-	536
Coffee City town, Henderson County	8	-	3	3	2	-	-	-	567
Coldspring city, San Jacinto County	77	28	40	6	3	-	-	-	310
Coleman city, Coleman County	607	215	311	64	17	-	-	-	316
College Station city, Brazos County	16 717	330	4 395	8 294	2 425	1 210	45	18	597
Colleyville city, Tarrant County	138	-	-	62	29	14	7	26	800
Collinsville town, Grayson County	103	4	26	58	15	-	-	-	543
Colmesneil city, Tyler County	45	-	28	17	-	-	-	-	473
Colorado City city, Mitchell County	422	125	179	106	12	-	-	-	405
Columbus city, Colorado County	500	151	241	84	6	6	12	-	347
Comanche city, Comanche County	431	82	283	52	5	4	5	-	360
Combes town, Cameron County	94	13	54	25	2	-	-	-	378
Combine city	41	-	8	25	8	-	-	-	616
Dallas County (part)	26	-	8	15	3	-	-	-	570
Kaufman County (part)	15	-	-	10	5	-	-	-	719
Comfort CDP, Kendall County	163	25	59	68	11	-	-	-	443
Commerce city, Hunt County	1 694	236	920	476	62	-	-	-	426
Como town, Hopkins County	57	17	32	8	-	-	-	-	325
Concepcion CDP, Duval County	-	-	-	-	-	-	-	-	-
Conroe city, Montgomery County	6 570	435	1 916	3 074	697	290	144	14	559
Converse city, Bexar County	1 013	-	81	494	279	150	9	-	722
Cool city, Parker County	5	-	5	-	-	-	-	-	458
Coolidge town, Limestone County	93	20	57	14	-	2	-	-	329
Cooper city, Delta County	280	79	163	21	8	9	-	-	360
Coppell city	2 747	36	22	669	843	762	334	81	946
Dallas County (part)	2 747	36	22	669	843	762	334	81	946
Denton County (part)	-	-	-	-	-	-	-	-	-

Table 30. **Gross Rent: 2000**—Con.

[Data based on a sample (except Tables 65-68). For information on confidentiality protection, coverage, sampling error, and nonsampling error, see Appendix G. For location of definitions, see "How to Use This Census Report"]

State County Place	Specified renter-occupied housing units paying cash rent	Gross rent							
		Less than $250	$250 to $499	$500 to $749	$750 to $999	$1,000 to $1,499	$1,500 to $1,999	$2,000 or more	Median (dollars)
PLACE—Con.									
Copperas Cove city	4 596	154	1 308	1 965	918	212	34	5	583
Bell County (part)	-	-	-	-	-	-	-	-	-
Coryell County (part)	4 576	154	1 304	1 951	916	212	34	5	582
Lampasas County (part)	20	-	4	14	2	-	-	-	664
Copper Canyon town, Denton County	22	2	3	6	3	6	2	-	725
Corinth city, Denton County	149	10	7	22	35	52	15	8	1 002
Corpus Christi city	37 898	4 110	10 848	15 112	5 314	2 127	257	130	555
Kleberg County (part)	-	-	-	-	-	-	-	-	-
Nueces County (part)	37 898	4 110	10 848	15 112	5 314	2 127	257	130	555
San Patricio County (part)	-	-	-	-	-	-	-	-	-
Corral City town, Denton County	4	-	4	-	-	-	-	-	350
Corrigan town, Polk County	289	120	123	43	-	3	-	-	275
Corsicana city, Navarro County	3 229	546	1 391	1 087	163	27	10	5	457
Cottonwood city, Kaufman County	5	-	-	5	-	-	-	-	542
Cottonwood Shores city, Burnet County	64	4	19	29	10	2	-	-	575
Cotulla city, La Salle County	278	132	102	28	5	11	-	-	261
Cove city, Chambers County	26	2	15	9	-	-	-	-	450
Covington city, Hill County	16	-	9	5	2	-	-	-	475
Coyanosa CDP, Pecos County	10	10	-	-	-	-	-	-	225
Coyote Acres CDP, Jim Wells County	18	-	12	6	-	-	-	-	388
Crandall city, Kaufman County	133	2	32	57	40	2	-	-	660
Crane city, Crane County	122	16	72	24	10	-	-	-	422
Cranfills Gap city, Bosque County	41	17	16	8	-	-	-	-	275
Crawford town, McLennan County	56	5	31	20	-	-	-	-	464
Creedmoor city, Travis County	16	1	8	3	4	-	-	-	483
Crockett city, Houston County	968	226	551	159	10	15	-	7	369
Crosby CDP, Harris County	216	43	101	62	10	-	-	-	426
Crosbyton city, Crosby County	177	57	81	31	5	3	-	-	346
Cross Mountain CDP, Bexar County	22	-	9	-	13	-	-	-	915
Cross Plains town, Callahan County	87	37	39	9	2	-	-	-	308
Cross Roads town, Denton County	13	-	2	7	2	2	-	-	658
Cross Timber town, Johnson County	9	-	5	-	-	4	-	-	492
Crowell city, Foard County	103	48	45	7	3	-	-	-	259
Crowley city	570	57	159	237	109	8	-	-	559
Johnson County (part)	-	-	-	-	-	-	-	-	-
Tarrant County (part)	570	57	159	237	109	8	-	-	559
Crystal City city, Zavala County	644	408	189	13	25	9	-	-	189
Cuero city, DeWitt County	651	163	323	128	28	9	-	-	402
Cuevitas CDP, Hidalgo County	-	-	-	-	-	-	-	-	-
Cumby city, Hopkins County	78	14	24	36	2	2	-	-	503
Cumings CDP, Fort Bend County	25	-	25	-	-	-	-	-	375
Cuney town, Cherokee County	14	4	7	3	-	-	-	-	338
Cushing city, Nacogdoches County	45	2	29	12	2	-	-	-	341
Cut and Shoot town, Montgomery County	52	4	20	19	9	-	-	-	520
Daingerfield town, Morris County	306	74	174	58	-	-	-	-	397
Daisetta city, Liberty County	72	14	49	9	-	-	-	-	378
Dalhart city	785	139	379	230	15	5	-	17	452
Dallam County (part)	621	109	329	172	6	5	-	-	435
Hartley County (part)	164	30	50	58	9	-	-	17	504
Dallas city	251 601	11 222	51 616	116 022	47 172	20 081	3 764	1 724	623
Collin County (part)	15 787	95	240	7 594	5 528	2 047	204	79	749
Dallas County (part)	225 842	11 062	51 003	103 062	38 632	16 974	3 474	1 635	608
Denton County (part)	9 972	65	373	5 366	3 012	1 060	86	10	709
Kaufman County (part)	-	-	-	-	-	-	-	-	-
Rockwall County (part)	-	-	-	-	-	-	-	-	-
Dalworthington Gardens city, Tarrant County	157	-	5	56	91	5	-	-	794
Damon CDP, Brazoria County	24	1	21	2	-	-	-	-	363
Danbury city, Brazoria County	108	1	54	34	15	4	-	-	494
Darrouzett town, Lipscomb County	28	11	15	2	-	-	-	-	317
Dawson town, Navarro County	89	33	35	17	4	-	-	-	369
Dayton city, Liberty County	801	161	389	198	53	-	-	-	438
Dayton Lakes city, Liberty County	7	-	4	3	-	-	-	-	444
Dean city, Clay County	12	-	4	6	2	-	-	-	600
Decatur city, Wise County	595	119	238	174	44	20	-	-	442
Deer Park city, Harris County	1 954	11	282	976	504	152	29	-	654
De Kalb city, Bowie County	245	57	127	44	17	-	-	-	355
De Leon city, Comanche County	244	81	116	30	12	-	5	-	327
Dell City city, Hudspeth County	25	7	12	6	-	-	-	-	414
Del Mar Heights CDP, Cameron County	-	-	-	-	-	-	-	-	-
Del Rio city, Val Verde County	3 352	618	1 797	703	210	13	-	11	402
Del Sol-Loma Linda CDP, San Patricio County	9	-	9	-	-	-	-	-	375
Denison city, Grayson County	2 845	314	1 080	1 042	290	76	20	23	505
Denton city, Denton County	17 704	390	3 843	8 357	3 732	1 141	154	87	625
Denver City town	309	7	269	22	11	-	-	-	393
Gaines County (part)	-	-	-	-	-	-	-	-	-
Yoakum County (part)	309	7	269	22	11	-	-	-	393
Deport city	76	41	31	4	-	-	-	-	236
Lamar County (part)	70	41	25	4	-	-	-	-	223
Red River County (part)	6	-	6	-	-	-	-	-	380
DeSoto city, Dallas County	3 704	146	240	2 021	839	407	51	-	680
Detroit town, Red River County	112	33	62	11	3	3	-	-	308
Devers city, Liberty County	13	-	6	2	5	-	-	-	663
Devine city, Medina County	480	123	218	95	44	-	-	-	418
Deweyville CDP, Newton County	54	6	30	18	-	-	-	-	337

Table 30. **Gross Rent: 2000**—Con.

[Data based on a sample (except Tables 65-68). For information on confidentiality protection, coverage, sampling error, and nonsampling error, see Appendix G. For location of definitions, see "How to Use This Census Report"]

State County Place	Specified renter-occupied housing units paying cash rent	Gross rent							
		Less than $250	$250 to $499	$500 to $749	$750 to $999	$1,000 to $1,499	$1,500 to $1,999	$2,000 or more	Median (dollars)
PLACE—Con.									
Diboll city, Angelina County	541	211	238	86	6	-	-	-	288
Dickens city, Dickens County	23	5	14	4	-	-	-	-	338
Dickinson city, Galveston County	1 959	83	597	954	268	36	15	6	564
Dilley city, Frio County	312	111	152	43	-	6	-	-	367
Dimmitt city, Castro County	358	94	174	72	12	6	-	-	343
Dodd City town, Fannin County	41	5	19	12	5	-	-	-	485
Dodson town, Collingsworth County	2	2	-	-	-	-	-	-	225
Doffing CDP, Hidalgo County	98	32	56	10	-	-	-	-	285
Domino town, Cass County	-	-	-	-	-	-	-	-	-
Donna city, Hidalgo County	1 031	351	602	71	7	-	-	-	313
Doolittle CDP, Hidalgo County	56	9	47	-	-	-	-	-	395
Dorchester town, Grayson County	13	-	-	8	3	2	-	-	575
Double Oak town, Denton County	-	-	-	-	-	-	-	-	-
Douglassville town, Cass County	-	-	-	-	-	-	-	-	-
Doyle CDP, San Patricio County	8	-	8	-	-	-	-	-	425
Dripping Springs city, Hays County	157	3	26	49	27	45	7	-	753
Driscoll city, Nueces County	41	4	27	10	-	-	-	-	347
Dublin city, Erath County	488	84	316	66	22	-	-	-	410
Dumas city, Moore County	1 358	93	829	384	43	9	-	-	422
Duncanville city, Dallas County	3 440	96	361	1 387	1 171	387	38	-	731
Eagle Lake city, Colorado County	352	67	200	76	9	-	-	-	382
Eagle Mountain CDP, Tarrant County	431	5	48	214	103	54	7	-	702
Eagle Pass city, Maverick County	2 755	878	1 330	455	64	19	9	-	337
Early city, Brown County	214	18	91	89	16	-	-	-	495
Earth city, Lamb County	56	20	29	5	-	2	-	-	286
East Bernard CDP, Wharton County	172	-	115	45	12	-	-	-	427
Eastland city, Eastland County	445	45	261	122	17	-	-	-	403
East Mountain city, Upshur County	25	3	5	14	3	-	-	-	545
Easton city	14	-	12	2	-	-	-	-	375
Gregg County (part)	11	-	11	-	-	-	-	-	363
Rusk County (part)	3	-	1	2	-	-	-	-	613
East Tawakoni city, Rains County	29	-	13	5	9	2	-	-	638
Ector city, Fannin County	77	11	31	33	2	-	-	-	481
Edcouch city, Hidalgo County	178	62	102	14	-	-	-	-	302
Eden city, Concho County	122	42	56	24	-	-	-	-	353
Edgecliff Village town, Tarrant County	43	-	-	-	25	15	-	3	982
Edgewater-Paisano CDP, San Patricio County	23	-	8	15	-	-	-	-	522
Edgewood town, Van Zandt County	169	54	69	45	1	-	-	-	327
Edinburg city, Hidalgo County	4 862	928	2 169	1 471	248	35	-	11	453
Edmonson town, Hale County	6	-	4	2	-	-	-	-	338
Edna city, Jackson County	774	117	444	194	19	-	-	-	387
Edom city, Van Zandt County	12	-	6	4	2	-	-	-	475
Edroy CDP, San Patricio County	8	8	-	-	-	-	-	-	100-
Eidson Road CDP, Maverick County	324	133	141	50	-	-	-	-	274
Elbert CDP, Throckmorton County	6	2	4	-	-	-	-	-	363
El Camino Angosto CDP, Cameron County	12	-	12	-	-	-	-	-	325
El Campo city, Wharton County	1 368	270	706	340	46	-	6	-	413
El Cenizo city, Webb County	87	35	52	-	-	-	-	-	268
Eldorado city, Schleicher County	139	50	68	17	2	-	2	-	299
Electra city, Wichita County	307	68	185	45	9	-	-	-	372
Elgin city	594	84	178	220	90	22	-	-	516
Bastrop County (part)	594	84	178	220	90	22	-	-	516
Travis County (part)	-	-	-	-	-	-	-	-	-
El Indio CDP, Maverick County	7	-	7	-	-	-	-	-	275
Elkhart town, Anderson County	126	28	54	40	2	2	-	-	424
El Lago city, Harris County	413	-	18	249	89	31	15	11	659
Elm Creek CDP, Maverick County	12	-	12	-	-	-	-	-	350
Elmendorf city, Bexar County	42	15	21	6	-	-	-	-	364
El Paso city, El Paso County	66 782	8 457	28 533	21 619	5 870	1 619	463	221	474
El Refugio CDP, Starr County	33	10	23	-	-	-	-	-	280
Elsa city, Hidalgo County	461	309	123	29	-	-	-	-	217
Emhouse town, Navarro County	3	-	-	3	-	-	-	-	575
Emory city, Rains County	141	18	47	70	6	-	-	-	511
Encantada-Ranchito El Calaboz CDP, Cameron County	16	-	8	-	8	-	-	-	575
Enchanted Oaks town, Henderson County	21	-	-	-	15	6	-	-	936
Encinal city, La Salle County	24	9	15	-	-	-	-	-	288
Encino CDP, Brooks County	12	-	7	-	5	-	-	-	443
Ennis city, Ellis County	1 979	176	544	958	252	49	-	-	557
Escobares CDP, Starr County	88	35	53	-	-	-	-	-	260
Estelline town, Hall County	17	-	14	3	-	-	-	-	346
Euless city, Tarrant County	10 715	72	1 096	5 083	3 246	1 110	102	6	703
Eureka city, Navarro County	13	-	-	11	2	-	-	-	705
Eustace city, Henderson County	129	25	65	21	18	-	-	-	460
Evadale CDP, Jasper County	45	-	38	3	4	-	-	-	423
Evant town	37	3	28	6	-	-	-	-	425
Coryell County (part)	27	3	23	1	-	-	-	-	395
Hamilton County (part)	10	-	5	5	-	-	-	-	525
Everman city, Tarrant County	404	35	150	119	88	12	-	-	535
Fabens CDP, El Paso County	563	296	219	33	7	8	-	-	236
Fairchilds village, Fort Bend County	34	5	11	7	11	-	-	-	525
Fairfield city, Freestone County	344	64	190	90	-	-	-	-	349
Fair Oaks Ranch city	50	-	-	-	-	16	24	10	1 594
Bexar County (part)	50	-	-	-	-	16	24	10	1 594
Comal County (part)	-	-	-	-	-	-	-	-	-
Kendall County (part)	-	-	-	-	-	-	-	-	-

Table 30. **Gross Rent: 2000**—Con.

[Data based on a sample (except Tables 65-68). For information on confidentiality protection, coverage, sampling error, and nonsampling error, see Appendix G. For location of definitions, see "How to Use This Census Report"]

State County Place	Specified renter-occupied housing units paying cash rent	Gross rent: Less than $250	$250 to $499	$500 to $749	$750 to $999	$1,000 to $1,499	$1,500 to $1,999	$2,000 or more	Median (dollars)
PLACE—Con.									
Fairview town, Collin County	41	-	12	14	10	5	-	-	688
Falcon Heights CDP, Starr County	-	-	-	-	-	-	-	-	-
Falcon Lake Estates CDP, Zapata County	43	-	25	-	18	-	-	-	481
Falcon Mesa CDP, Zapata County	8	-	8	-	-	-	-	-	275
Falcon Village CDP, Starr County	34	-	11	-	-	23	-	-	1 065
Falfurrias city, Brooks County	505	259	229	17	-	-	-	-	246
Falls City city, Karnes County	47	12	22	13	-	-	-	-	354
Falman-County Acres CDP, San Patricio County	33	-	25	8	-	-	-	-	358
Farmers Branch city, Dallas County	3 020	17	187	1 170	771	661	203	11	783
Farmersville city, Collin County	348	68	143	110	22	5	-	-	435
Farwell city, Parmer County	81	2	66	9	2	2	-	-	399
Fate city, Rockwall County	15	-	3	9	3	-	-	-	718
Fayetteville city, Fayette County	17	-	16	1	-	-	-	-	431
Faysville CDP, Hidalgo County	10	5	5	-	-	-	-	-	300
Ferris city	178	8	64	97	9	-	-	-	525
Dallas County (part)	-	-	-	-	-	-	-	-	-
Ellis County (part)	178	8	64	97	9	-	-	-	525
Fifth Street CDP, Fort Bend County	172	5	120	40	7	-	-	-	426
Flatonia town, Fayette County	127	32	82	13	-	-	-	-	345
Florence city, Williamson County	121	3	48	43	27	-	-	-	532
Floresville city, Wilson County	518	44	328	119	27	-	-	-	404
Flowella CDP, Brooks County	-	-	-	-	-	-	-	-	-
Flower Mound town	1 104	-	44	226	234	433	122	45	1 050
Denton County (part)	1 104	-	44	226	234	433	122	45	1 050
Tarrant County (part)	-	-	-	-	-	-	-	-	-
Floydada city, Floyd County	322	82	198	42	-	-	-	-	350
Follett city, Lipscomb County	24	2	15	7	-	-	-	-	372
Forest Hill city, Tarrant County	579	12	122	291	123	31	-	-	638
Forney city, Kaufman County	349	12	116	134	47	40	-	-	599
Forsan city, Howard County	24	10	14	-	-	-	-	-	275
Fort Bliss CDP, El Paso County	378	-	72	59	226	11	-	10	815
Fort Davis CDP, Jeff Davis County	84	16	46	22	-	-	-	-	396
Fort Hancock CDP, Hudspeth County	27	10	15	2	-	-	-	-	285
Fort Hood CDP	1 058	-	164	746	148	-	-	-	616
Bell County (part)	677	-	76	482	119	-	-	-	623
Coryell County (part)	381	-	88	264	29	-	-	-	611
Fort Stockton city, Pecos County	770	200	464	99	7	-	-	-	363
Fort Worth city	83 426	4 386	26 641	35 530	10 920	4 757	809	383	559
Denton County (part)	-	-	-	-	-	-	-	-	-
Tarrant County (part)	83 426	4 386	26 641	35 530	10 920	4 757	809	383	559
Four Corners CDP, Fort Bend County	97	-	85	12	-	-	-	-	336
Fowlerton CDP, La Salle County	-	-	-	-	-	-	-	-	-
Franklin city, Robertson County	186	69	79	31	5	-	-	2	293
Frankston town, Anderson County	91	20	45	24	2	-	-	-	429
Fredericksburg city, Gillespie County	1 002	77	334	471	94	13	-	13	546
Freeport city, Brazoria County	1 649	184	873	533	59	-	-	-	439
Freer city, Duval County	191	70	105	16	-	-	-	-	278
Fresno CDP, Fort Bend County	231	-	150	69	-	12	-	-	461
Friendswood city	1 916	28	105	526	674	460	110	13	855
Galveston County (part)	937	-	64	204	326	230	100	13	908
Harris County (part)	979	28	41	322	348	230	10	-	813
Friona city, Parmer County	315	29	176	106	4	-	-	-	418
Frisco city	2 129	15	76	652	650	579	133	24	850
Collin County (part)	1 872	15	76	593	575	502	108	3	837
Denton County (part)	257	-	-	59	75	77	25	21	977
Fritch city	94	13	44	26	11	-	-	-	484
Hutchinson County (part)	94	13	44	26	11	-	-	-	484
Moore County (part)	-	-	-	-	-	-	-	-	-
Fronton CDP, Starr County	-	-	-	-	-	-	-	-	-
Frost city, Navarro County	51	4	29	14	2	2	-	-	415
Fruitvale city, Van Zandt County	52	26	22	4	-	-	-	-	250
Fulshear city, Fort Bend County	34	6	14	10	4	-	-	-	483
Fulton town, Aransas County	156	17	79	40	18	2	-	-	429
Gainesville city, Cooke County	2 367	457	959	767	164	14	6	-	444
Galena Park city, Harris County	722	-	305	316	74	20	-	7	519
Gallatin city, Cherokee County	23	2	14	5	-	-	-	2	446
Galveston city, Galveston County	12 880	1 313	4 263	4 998	1 809	384	93	20	531
Ganado city, Jackson County	149	9	106	24	8	2	-	-	407
Garceno CDP, Starr County	47	13	34	-	-	-	-	-	276
Gardendale CDP, Ector County	45	14	6	19	6	-	-	-	510
Garden Ridge city, Comal County	13	-	-	5	-	8	-	-	1 094
Garfield CDP, Travis County	98	-	29	26	32	-	11	-	629
Garland city	24 595	556	3 390	11 383	6 132	2 892	156	86	672
Collin County (part)	-	-	-	-	-	-	-	-	-
Dallas County (part)	24 595	556	3 390	11 383	6 132	2 892	156	86	672
Rockwall County (part)	-	-	-	-	-	-	-	-	-
Garrett town, Ellis County	39	-	16	20	3	-	-	-	529
Garrison city, Nacogdoches County	91	36	39	16	-	-	-	-	298
Gary City town, Panola County	6	-	4	2	-	-	-	-	475
Gatesville city, Coryell County	924	195	490	210	25	4	-	-	405

Table 30. **Gross Rent: 2000**—Con.

[Data based on a sample (except Tables 65-68). For information on confidentiality protection, coverage, sampling error, and nonsampling error, see Appendix G. For location of definitions, see "How to Use This Census Report"]

State County Place	Specified renter-occupied housing units paying cash rent	Gross rent							
		Less than $250	$250 to $499	$500 to $749	$750 to $999	$1,000 to $1,499	$1,500 to $1,999	$2,000 or more	Median (dollars)
PLACE—Con.									
Georgetown city, Williamson County	3 072	302	396	1 295	707	299	63	10	669
George West city, Live Oak County	183	60	64	47	12	-	-	-	349
Geronimo CDP, Guadalupe County	21	-	14	7	-	-	-	-	388
Gholson city, McLennan County	41	3	26	12	-	-	-	-	458
Giddings city, Lee County	544	26	291	194	14	9	-	10	464
Gilmer city, Upshur County	585	134	331	114	6	-	-	-	392
Girard CDP, Kent County	-	-	-	-	-	-	-	-	-
Gladewater city	671	87	354	169	32	29	-	-	424
Gregg County (part)	556	77	304	119	27	29	-	-	417
Upshur County (part)	115	10	50	50	5	-	-	-	488
Glenn Heights city	668	-	84	252	288	30	8	6	748
Dallas County (part)	618	-	84	252	238	30	8	6	728
Ellis County (part)	50	-	-	-	50	-	-	-	850
Glen Rose city, Somervell County	305	40	166	74	23	2	-	-	384
Godley city, Johnson County	108	8	35	42	21	2	-	-	592
Goldsmith city, Ector County	12	-	8	4	-	-	-	-	417
Goldthwaite city, Mills County	157	50	76	28	3	-	-	-	354
Goliad city, Goliad County	211	67	98	44	2	-	-	-	358
Golinda city	24	-	10	12	2	-	-	-	600
Falls County (part)	15	-	6	7	2	-	-	-	588
McLennan County (part)	9	-	4	5	-	-	-	-	655
Gonzales city, Gonzales County	986	388	470	115	-	13	-	-	313
Goodlow city, Navarro County	6	-	4	2	-	-	-	-	425
Goodrich city, Polk County	8	4	3	1	-	-	-	-	300
Gordon city, Palo Pinto County	31	8	16	7	-	-	-	-	392
Goree city, Knox County	8	-	8	-	-	-	-	-	367
Gorman city, Eastland County	88	49	36	3	-	-	-	-	222
Graford city, Palo Pinto County	41	6	23	12	-	-	-	-	465
Graham city, Young County	897	108	542	178	55	14	-	-	438
Granbury city, Hood County	1 051	114	298	366	133	64	68	8	553
Grand Acres CDP, Cameron County	5	-	5	-	-	-	-	-	275
Grandfalls town, Ward County	40	26	10	4	-	-	-	-	170
Grand Prairie city	16 446	856	2 967	7 680	3 299	1 509	107	28	642
Dallas County (part)	11 532	694	2 596	5 359	2 109	688	58	28	610
Ellis County (part)	-	-	-	-	-	-	-	-	-
Tarrant County (part)	4 914	162	371	2 321	1 190	821	49	-	712
Grand Saline city, Van Zandt County	349	106	143	96	-	-	-	4	382
Grandview city, Johnson County	151	41	63	32	8	7	-	-	436
Granger city, Williamson County	111	26	61	7	12	5	-	-	402
Granite Shoals city, Burnet County	128	3	53	55	13	4	-	-	533
Granjeno city, Hidalgo County	4	-	4	-	-	-	-	-	475
Grape Creek CDP, Tom Green County	170	5	92	66	7	-	-	-	479
Grapeland city, Houston County	141	77	40	20	2	2	-	-	235
Grapevine city	5 459	127	313	2 198	1 634	962	182	43	764
Dallas County (part)	-	-	-	-	-	-	-	-	-
Denton County (part)	-	-	-	-	-	-	-	-	-
Tarrant County (part)	5 459	127	313	2 198	1 634	962	182	43	764
Grays Prairie village, Kaufman County	9	-	-	6	3	-	-	-	713
Greatwood CDP, Fort Bend County	57	-	15	19	-	8	15	-	686
Green Valley Farms CDP, Cameron County	24	11	13	-	-	-	-	-	404
Greenville city, Hunt County	3 773	272	1 682	1 377	353	89	-	-	494
Gregory city, San Patricio County	167	30	93	40	3	1	-	-	410
Grey Forest city, Bexar County	35	-	9	10	9	5	-	2	725
Groesbeck city, Limestone County	389	97	219	66	3	4	-	-	402
Groom town, Carson County	29	8	11	10	-	-	-	-	355
Groves city, Jefferson County	1 225	43	465	548	155	6	8	-	542
Groveton city, Trinity County	138	42	67	22	-	5	-	2	352
Gruver city, Hansford County	82	7	59	12	-	4	-	-	400
Guerra CDP, Jim Hogg County	-	-	-	-	-	-	-	-	-
Gun Barrel City town, Henderson County	329	7	119	141	55	7	-	-	552
Gunter city, Grayson County	97	8	38	44	2	5	-	-	531
Gustine town, Comanche County	29	-	22	7	-	-	-	-	388
Hackberry town, Denton County	26	3	5	13	5	-	-	-	570
Hale Center city, Hale County	224	58	135	26	1	2	-	2	355
Hallettsville city, Lavaca County	268	62	171	26	9	-	-	-	324
Hallsburg city, McLennan County	23	2	11	10	-	-	-	-	485
Hallsville city, Harrison County	239	17	106	84	28	4	-	-	494
Haltom City city, Tarrant County	5 881	206	1 714	2 901	910	144	6	-	569
Hamilton city, Hamilton County	286	56	182	36	6	6	-	-	389
Hamlin city	164	36	101	23	4	-	-	-	343
Fisher County (part)	-	-	-	-	-	-	-	-	-
Jones County (part)	164	36	101	23	4	-	-	-	343
Happy town	57	15	33	5	2	2	-	-	325
Randall County (part)	2	-	2	-	-	-	-	-	375
Swisher County (part)	55	15	31	5	2	2	-	-	318
Hardin city, Liberty County	35	4	16	15	-	-	-	-	490
Harker Heights city, Bell County	2 486	34	897	861	259	408	15	12	553
Harlingen city, Cameron County	6 808	1 041	2 966	2 071	559	81	33	57	455
Harper CDP, Gillespie County	49	11	15	23	-	-	-	-	488
Hart city, Castro County	57	14	34	9	-	-	-	-	375
Hartley CDP, Hartley County	56	13	25	18	-	-	-	-	419
Haskell city, Haskell County	282	84	177	21	-	-	-	-	328

Table 30. **Gross Rent: 2000**—Con.

[Data based on a sample (except Tables 65-68). For information on confidentiality protection, coverage, sampling error, and nonsampling error, see Appendix G. For location of definitions, see "How to Use This Census Report"]

State County Place	Specified renter-occupied housing units paying cash rent	Gross rent: Less than $250	$250 to $499	$500 to $749	$750 to $999	$1,000 to $1,499	$1,500 to $1,999	$2,000 or more	Median (dollars)
PLACE—Con.									
Haslet city	28	4	2	13	5	4	-	-	664
Denton County (part)	-	-	-	-	-	-	-	-	-
Tarrant County (part)	28	4	2	13	5	4	-	-	664
Havana CDP, Hidalgo County	10	10	-	-	-	-	-	-	214
Hawk Cove city, Hunt County	7	-	7	-	-	-	-	-	375
Hawkins city, Wood County	98	9	34	55	-	-	-	-	518
Hawley city, Jones County	46	2	24	17	3	-	-	-	450
Hays city, Hays County	11	-	-	9	-	2	-	-	539
Hearne city, Robertson County	616	206	293	110	7	-	-	-	336
Heath city, Rockwall County	65	-	11	20	8	26	-	-	919
Hebbronville CDP, Jim Hogg County	289	64	166	49	10	-	-	-	375
Hebron town, Denton County	4	-	-	-	4	-	-	-	775
Hedley city, Donley County	33	14	14	3	2	-	-	-	281
Hedwig Village city, Harris County	315	-	22	115	134	36	-	8	774
Heidelberg CDP, Hidalgo County	19	9	10	-	-	-	-	-	303
Helotes city, Bexar County	59	-	4	18	13	19	5	-	831
Hemphill city, Sabine County	130	51	61	18	-	-	-	-	310
Hempstead city, Waller County	641	83	394	121	43	-	-	-	419
Henderson city, Rusk County	1 190	138	729	257	12	14	11	29	413
Henrietta city, Clay County	235	60	131	44	-	-	-	-	367
Hereford city, Deaf Smith County	1 567	411	735	323	68	30	-	-	374
Hermleigh CDP, Scurry County	15	-	14	1	-	-	-	-	444
Hewitt city, McLennan County	1 129	7	137	565	313	107	-	-	696
Hickory Creek town, Denton County	71	-	18	-	24	24	5	-	966
Hico city, Hamilton County	131	44	62	22	3	-	-	-	322
Hidalgo city, Hidalgo County	443	207	168	62	2	4	-	-	267
Higgins city, Lipscomb County	20	5	15	-	-	-	-	-	325
Highland Haven city, Burnet County	6	-	-	2	4	-	-	-	775
Highland Park town, Dallas County	675	-	57	312	88	84	38	96	719
Highlands CDP, Harris County	440	12	172	199	49	8	-	-	532
Highland Village city, Denton County	125	-	-	-	13	71	20	21	1 276
Hill Country Village city, Bexar County	5	3	2	-	-	-	-	-	242
Hillcrest village, Brazoria County	13	-	-	4	2	7	-	-	1 031
Hillsboro city, Hill County	1 184	179	561	316	83	45	-	-	426
Hilltop CDP, Frio County	-	-	-	-	-	-	-	-	-
Hilshire Village city, Harris County	10	-	-	2	-	2	1	5	2 000
Hitchcock city, Galveston County	670	117	268	212	73	-	-	-	440
Holiday Lakes town, Brazoria County	39	4	14	18	3	-	-	-	525
Holland town, Bell County	112	29	59	21	3	-	-	-	375
Holliday city, Archer County	122	13	54	44	7	4	-	-	450
Hollywood Park town, Bexar County	158	9	-	16	-	61	25	47	1 465
Homestead Meadows North CDP, El Paso County	131	16	62	39	14	-	-	-	442
Homestead Meadows South CDP, El Paso County	161	8	98	55	-	-	-	-	399
Hondo city, Medina County	637	96	317	201	12	11	-	-	437
Honey Grove city, Fannin County	243	53	137	51	2	-	-	-	364
Hooks city, Bowie County	315	59	214	38	4	-	-	-	391
Horizon City city, El Paso County	166	-	24	72	55	15	-	-	709
Horseshoe Bay CDP	230	-	11	79	87	47	-	6	798
Burnet County (part)	37	-	-	20	8	9	-	-	645
Llano County (part)	193	-	11	59	79	38	-	6	834
Houston city	379 309	13 837	114 101	163 163	57 791	23 671	4 161	2 585	575
Fort Bend County (part)	1 979	-	221	725	832	194	7	-	760
Harris County (part)	377 173	13 837	113 880	162 373	56 884	23 460	4 154	2 585	575
Montgomery County (part)	157	-	-	65	75	17	-	-	770
Howardwick city, Donley County	17	3	8	6	-	-	-	-	458
Howe town, Grayson County	283	53	146	62	22	-	-	-	419
Hubbard city, Hill County	158	38	61	54	5	-	-	-	373
Hudson city, Angelina County	268	3	117	118	25	5	-	-	519
Hudson Bend CDP, Travis County	194	11	23	42	49	33	18	18	820
Hudson Oaks city, Parker County	55	9	24	14	5	3	-	-	445
Hughes Springs city	300	106	156	33	-	2	3	-	298
Cass County (part)	298	106	154	33	-	2	3	-	299
Morris County (part)	2	-	2	-	-	-	-	-	275
Humble city, Harris County	2 939	236	576	1 611	389	127	-	-	598
Hungerford CDP, Wharton County	9	-	-	9	-	-	-	-	625
Hunters Creek Village city, Harris County	38	-	-	14	-	12	-	12	1 208
Huntington city, Angelina County	244	45	114	76	9	-	-	-	409
Huntsville city, Walker County	5 604	388	2 213	2 344	497	127	35	-	515
Hurst city, Tarrant County	4 737	68	704	2 730	873	306	44	12	632
Hutchins city, Dallas County	166	7	59	79	21	-	-	-	550
Hutto city, Williamson County	55	3	10	9	24	8	1	-	773
Huxley city, Shelby County	-	-	-	-	-	-	-	-	-
Idalou city, Lubbock County	182	37	105	15	22	-	3	-	386
Impact town, Taylor County	2	2	-	-	-	-	-	-	225
Imperial CDP, Pecos County	13	-	9	-	-	-	4	-	432
Indian Hills CDP, Hidalgo County	12	6	6	-	-	-	-	-	300
Indian Lake town, Cameron County	21	4	8	9	-	-	-	-	463
Industry city, Austin County	7	-	5	2	-	-	-	-	325
Inez CDP, Victoria County	65	-	13	27	16	9	-	-	597
Ingleside city	1 086	82	238	573	162	31	-	-	598
Nueces County (part)	-	-	-	-	-	-	-	-	-
San Patricio County (part)	1 086	82	238	573	162	31	-	-	598

Table 30. **Gross Rent: 2000**—Con.

[Data based on a sample (except Tables 65-68). For information on confidentiality protection, coverage, sampling error, and nonsampling error, see Appendix G. For location of definitions, see "How to Use This Census Report"]

State County Place	Specified renter-occupied housing units paying cash rent	Gross rent: Less than $250	$250 to $499	$500 to $749	$750 to $999	$1,000 to $1,499	$1,500 to $1,999	$2,000 or more	Median (dollars)
PLACE—Con.									
Ingleside on the Bay city, San Patricio County	63	-	8	37	14	4	-	-	665
Ingram city, Kerr County	134	7	66	44	16	1	-	-	479
Iowa Colony village, Brazoria County	23	-	3	11	8	1	-	-	669
Iowa Park city, Wichita County	520	52	203	218	38	9	-	-	503
Iraan city, Pecos County	132	2	111	19	-	-	-	-	346
Iredell city, Bosque County	23	3	15	5	-	-	-	-	342
Irving city, Dallas County	47 351	489	4 068	22 467	14 735	5 024	382	186	714
Italy town, Ellis County	161	4	46	89	17	5	-	-	583
Itasca city, Hill County	125	10	86	27	2	-	-	-	417
Jacinto City city, Harris County	834	6	424	368	36	-	-	-	495
Jacksboro city, Jack County	324	46	191	68	10	9	-	-	369
Jacksonville city, Cherokee County	1 952	423	1 005	386	100	14	16	8	404
Jamaica Beach city, Galveston County	84	-	7	32	35	10	-	-	764
Jasper city, Jasper County	899	185	427	246	27	14	-	-	404
Jayton city, Kent County	35	15	15	5	-	-	-	-	281
Jefferson city, Marion County	299	84	127	78	10	-	-	-	380
Jersey Village city, Harris County	1 146	-	8	503	410	187	38	-	796
Jewett city, Leon County	97	11	62	22	2	-	-	-	402
Joaquin city, Shelby County	68	24	35	9	-	-	-	-	307
Johnson City city, Blanco County	93	9	46	36	2	-	-	-	461
Jolly city, Clay County	2	-	-	-	2	-	-	-	850
Jollyville CDP	1 870	-	39	730	631	351	112	7	820
Travis County (part)	65	-	-	-	-	15	50	-	1 656
Williamson County (part)	1 805	-	39	730	631	336	62	7	808
Jones Creek village, Brazoria County	117	15	46	51	5	-	-	-	458
Jonestown city, Travis County	155	-	16	80	51	8	-	-	718
Josephine city	20	-	5	15	-	-	-	-	550
Collin County (part)	17	-	5	12	-	-	-	-	535
Hunt County (part)	3	-	-	3	-	-	-	-	575
Joshua city, Johnson County	385	10	148	154	73	-	-	-	526
Jourdanton city, Atascosa County	220	55	121	44	-	-	-	-	407
Junction city, Kimble County	283	50	198	35	-	-	-	-	367
Justin city, Denton County	135	16	32	52	20	15	-	-	572
Karnes City city, Karnes County	264	89	114	48	13	-	-	-	333
Katy city	1 010	7	221	422	155	114	68	23	664
Fort Bend County (part)	312	-	112	93	7	9	68	23	570
Harris County (part)	613	7	100	260	141	105	-	-	680
Waller County (part)	85	-	9	69	7	-	-	-	658
Kaufman city, Kaufman County	790	111	294	280	97	8	-	-	495
K-Bar Ranch CDP, Jim Wells County	21	-	21	-	-	-	-	-	375
Keene city, Johnson County	889	95	308	408	61	17	-	-	512
Keller city, Tarrant County	576	7	27	173	190	161	10	8	792
Kemah city, Galveston County	393	6	29	217	99	36	6	-	682
Kemp town, Kaufman County	127	44	42	35	6	-	-	-	368
Kempner city, Lampasas County	98	11	50	26	11	-	-	-	438
Kendleton city, Fort Bend County	38	6	21	11	-	-	-	-	400
Kenedy city, Karnes County	319	125	152	36	-	6	-	-	351
Kenefick town, Liberty County	8	-	6	2	-	-	-	-	450
Kennard city, Houston County	22	-	16	6	-	-	-	-	344
Kennedale city, Tarrant County	623	43	137	288	134	21	-	-	648
Kerens city, Navarro County	221	95	68	46	7	2	-	3	314
Kermit city, Winkler County	302	36	206	45	8	7	-	-	389
Kerrville city, Kerr County	3 023	83	1 062	1 304	304	138	67	65	541
Kilgore city	1 237	105	636	423	68	5	-	-	462
Gregg County (part)	1 132	105	605	362	55	5	-	-	453
Rusk County (part)	105	-	31	61	13	-	-	-	563
Killeen city, Bell County	17 112	422	6 300	6 957	3 040	371	22	-	559
Kingsbury CDP, Guadalupe County	11	-	11	-	-	-	-	-	475
Kingsland CDP, Llano County	433	69	69	233	62	-	-	-	581
Kingsville city, Kleberg County	3 569	493	1 810	983	244	39	-	-	446
Kirby city, Bexar County	732	34	253	298	132	15	-	-	580
Kirbyville city, Jasper County	243	114	104	20	2	3	-	-	263
Kirvin town, Freestone County	4	-	4	-	-	-	-	-	450
Knippa CDP, Uvalde County	61	24	17	12	8	-	-	-	410
Knollwood village, Grayson County	12	-	9	3	-	-	-	-	425
Knox City town, Knox County	100	23	55	20	2	-	-	-	346
Kosse town, Limestone County	41	8	21	9	3	-	-	-	392
Kountze city, Hardin County	193	20	102	62	9	-	-	-	438
Kress city, Swisher County	50	1	34	14	-	-	1	-	433
Krugerville city, Denton County	20	-	2	2	7	8	1	-	900
Krum city, Denton County	94	-	12	32	36	14	-	-	757
Kyle city, Hays County	276	27	74	68	75	28	-	4	594
La Blanca CDP, Hidalgo County	50	-	50	-	-	-	-	-	328
La Casita-Garciasville CDP, Starr County	67	9	45	-	13	-	-	-	299
Lackland AFB CDP, Bexar County	47	-	5	40	2	-	-	-	627
LaCoste city, Medina County	56	2	22	25	7	-	-	-	513
Lacy-Lakeview city, McLennan County	1 179	9	746	345	79	-	-	-	443
Ladonia town, Fannin County	44	14	22	8	-	-	-	-	350
La Feria city, Cameron County	411	163	198	50	-	-	-	-	278
La Feria North CDP, Cameron County	26	9	9	-	8	-	-	-	322
Lago CDP, Cameron County	6	-	6	-	-	-	-	-	275
Lago Vista city, Travis County	473	-	14	147	72	92	53	95	1 010
La Grange city, Fayette County	607	107	326	166	8	-	-	-	421
La Grulla city, Starr County	26	13	13	-	-	-	-	-	250
Laguna Heights CDP, Cameron County	197	32	137	18	-	10	-	-	357

Table 30. **Gross Rent: 2000**—Con.

[Data based on a sample (except Tables 65-68). For information on confidentiality protection, coverage, sampling error, and nonsampling error, see Appendix G. For location of definitions, see "How to Use This Census Report"]

State County Place	Specified renter-occupied housing units paying cash rent	Gross rent: Less than $250	$250 to $499	$500 to $749	$750 to $999	$1,000 to $1,499	$1,500 to $1,999	$2,000 or more	Median (dollars)
PLACE—Con.									
Laguna Seca CDP, Hidalgo County	2	-	2	-	-	-	-	-	275
Laguna Vista town, Cameron County	151	6	28	89	26	2	-	-	607
La Homa CDP, Hidalgo County	306	70	203	23	-	10	-	-	299
La Joya city, Hidalgo County	240	101	98	37	-	4	-	-	285
Lake Bridgeport city, Wise County	23	-	10	11	-	2	-	-	515
Lake Brownwood CDP, Brown County	112	-	57	50	5	-	-	-	498
Lake City town, San Patricio County	36	-	32	4	-	-	-	-	377
Lake Dallas city, Denton County	555	32	105	249	115	47	7	-	648
Lakehills CDP, Bandera County	238	8	78	97	20	15	20	-	564
Lake Jackson city, Brazoria County	2 700	33	617	1 352	408	248	18	24	595
Lake Kiowa CDP, Cooke County	76	-	8	7	36	25	-	-	952
Lakeport city, Gregg County	24	-	13	11	-	-	-	-	440
Lakeshore Gardens-Hidden Acres CDP, San Patricio County	-	-	-	-	-	-	-	-	-
Lakeside town, San Patricio County	7	3	2	2	-	-	-	-	313
Lakeside town, Tarrant County	19	-	4	8	4	-	3	-	644
Lakeside City town, Archer County	11	-	-	-	6	5	-	-	888
Lake Tanglewood village, Randall County	6	-	2	-	2	2	-	-	850
Lakeview town, Hall County	13	4	7	2	-	-	-	-	275
Lake View CDP, Val Verde County	12	-	12	-	-	-	-	-	375
Lakeway city, Travis County	555	4	21	36	146	191	101	56	1 182
Lakewood Village city, Denton County	10	-	-	8	-	-	2	-	725
Lake Worth city, Tarrant County	299	6	65	115	107	6	-	-	639
La Marque city, Galveston County	1 375	60	442	619	152	96	6	-	552
Lamesa city, Dawson County	799	161	479	144	15	-	-	-	349
Lampasas city, Lampasas County	819	95	426	270	28	-	-	-	423
Lancaster city, Dallas County	3 019	87	277	1 665	770	172	40	8	671
La Paloma CDP, Cameron County	23	-	23	-	-	-	-	-	325
La Paloma-Lost Creek CDP, Nueces County	11	2	2	2	-	5	-	-	638
La Porte city, Harris County	2 314	102	541	950	475	237	9	-	625
La Presa CDP, Webb County	7	-	7	-	-	-	-	-	325
La Pryor CDP, Zavala County	48	16	28	2	2	-	-	-	300
La Puerta CDP, Starr County	31	31	-	-	-	-	-	-	123
Laredo city, Webb County	15 425	1 910	7 302	4 605	1 155	396	27	30	454
Laredo Ranchettes CDP, Webb County	36	18	18	-	-	-	-	-	250
Larga Vista CDP, Webb County	35	19	8	8	-	-	-	-	196
La Rosita CDP, Starr County	61	39	22	-	-	-	-	-	211
Lasana CDP, Cameron County	-	-	-	-	-	-	-	-	-
Lasara CDP, Willacy County	23	12	9	-	-	-	2	-	245
Las Colonias CDP, Zavala County	11	-	11	-	-	-	-	-	425
Las Lomas CDP, Starr County	81	43	38	-	-	-	-	-	246
Las Lomitas CDP, Jim Hogg County	5	-	5	-	-	-	-	-	425
Las Palmas-Juarez CDP, Cameron County	43	8	35	-	-	-	-	-	336
Las Quintas Fronterizas CDP, Maverick County	74	33	27	14	-	-	-	-	262
Latexo city, Houston County	19	9	6	4	-	-	-	-	408
Laughlin AFB CDP, Val Verde County	150	-	29	78	43	-	-	-	638
Laureles CDP, Cameron County	96	-	88	8	-	-	-	-	328
La Vernia city, Wilson County	54	4	31	19	-	-	-	-	395
La Victoria CDP, Starr County	20	-	20	-	-	-	-	-	350
La Villa city, Hidalgo County	36	12	18	6	-	-	-	-	271
Lavon town, Collin County	8	-	5	2	-	-	1	-	333
La Ward city, Jackson County	7	4	3	-	-	-	-	-	244
Lawn town, Taylor County	12	3	7	2	-	-	-	-	325
League City city	3 548	50	353	1 262	1 126	717	26	14	768
Galveston County (part)	3 548	50	353	1 262	1 126	717	26	14	768
Harris County (part)	-	-	-	-	-	-	-	-	-
Leakey city, Real County	32	5	12	13	2	-	-	-	483
Leander city	272	17	33	61	101	60	-	-	829
Travis County (part)	-	-	-	-	-	-	-	-	-
Williamson County (part)	272	17	33	61	101	60	-	-	829
Leary city, Bowie County	27	3	21	-	3	-	-	-	408
Lefors town, Gray County	16	-	16	-	-	-	-	-	320
Leona city, Leon County	5	-	4	1	-	-	-	-	431
Leonard city, Fannin County	220	38	121	53	6	2	-	-	427
Leon Valley city, Bexar County	1 067	66	398	361	168	74	-	-	539
Leroy city, McLennan County	7	-	7	-	-	-	-	-	338
Levelland city, Hockley County	1 133	151	648	267	56	11	-	-	428
Lewisville city	13 748	242	439	5 239	5 220	2 420	170	18	783
Dallas County (part)	-	-	-	-	-	-	-	-	-
Denton County (part)	13 748	242	439	5 239	5 220	2 420	170	18	783
Lexington town, Lee County	104	24	63	17	-	-	-	-	350
Liberty city, Liberty County	849	110	321	326	61	31	-	-	497
Liberty City CDP, Gregg County	149	-	24	116	-	9	-	-	576
Liberty Hill city, Williamson County	118	-	22	55	33	8	-	-	690
Lincoln Park town, Denton County	41	-	8	30	3	-	-	-	613
Lindale town, Smith County	331	26	100	116	73	16	-	-	571
Linden city, Cass County	293	97	147	40	4	5	-	-	363
Lindsay town, Cooke County	49	2	38	7	2	-	-	-	446
Lindsay CDP, Reeves County	-	-	-	-	-	-	-	-	-
Lipan city, Hood County	15	-	9	6	-	-	-	-	475
Lipscomb CDP, Lipscomb County	2	-	-	2	-	-	-	-	575
Little Elm town, Denton County	192	17	44	92	35	4	-	-	600
Littlefield city, Lamb County	548	149	265	124	10	-	-	-	320
Little River-Academy city, Bell County	127	11	57	44	10	5	-	-	481
Live Oak city, Bexar County	822	26	197	273	264	62	-	-	631
Liverpool city, Brazoria County	30	2	12	16	-	-	-	-	510

Table 30. **Gross Rent: 2000**—Con.

[Data based on a sample (except Tables 65-68). For information on confidentiality protection, coverage, sampling error, and nonsampling error, see Appendix G. For location of definitions, see "How to Use This Census Report"]

State County Place	Specified renter-occupied housing units paying cash rent	Gross rent							
		Less than $250	$250 to $499	$500 to $749	$750 to $999	$1,000 to $1,499	$1,500 to $1,999	$2,000 or more	Median (dollars)
PLACE—Con.									
Livingston town, Polk County	756	160	299	255	35	7	-	-	453
Llano city, Llano County	375	57	193	120	5	-	-	-	430
Llano Grande CDP, Hidalgo County	136	36	57	21	7	-	-	15	386
Lockhart city, Caldwell County	1 384	104	542	590	134	8	6	-	529
Lockney town, Floyd County	151	32	93	26	-	-	-	-	376
Log Cabin city, Henderson County	26	-	26	-	-	-	-	-	381
Lolita CDP, Jackson County	40	7	7	16	10	-	-	-	543
Loma Linda East CDP, Jim Wells County	-	-	-	-	-	-	-	-	-
Lometa city, Lampasas County	68	23	27	16	2	-	-	-	330
Lone Oak town, Hunt County	43	-	15	28	-	-	-	-	533
Lone Star city, Morris County	240	28	163	48	1	-	-	-	418
Longview city	11 362	820	5 656	3 739	772	236	75	64	477
Gregg County (part)	11 202	808	5 562	3 703	764	226	75	64	477
Harrison County (part)	160	12	94	36	8	10	-	-	468
Lopeno CDP, Zapata County	-	-	-	-	-	-	-	-	-
Lopezville CDP, Hidalgo County	230	49	181	-	-	-	-	-	326
Loraine town, Mitchell County	36	23	12	1	-	-	-	-	214
Lorena city, McLennan County	154	14	39	47	43	11	-	-	622
Lorenzo city, Crosby County	117	47	59	11	-	-	-	-	308
Los Alvarez CDP, Starr County	25	-	25	-	-	-	-	-	292
Los Angeles Subdivision CDP, Willacy County	5	-	5	-	-	-	-	-	275
Los Ebanos CDP, Hidalgo County	23	23	-	-	-	-	-	-	125
Los Fresnos city, Cameron County	230	72	68	62	23	5	-	-	426
Los Indios town, Cameron County	8	-	8	-	-	-	-	-	283
Lost Creek CDP, Travis County	89	-	-	-	-	-	-	89	2 000+
Los Villareales CDP, Starr County	9	9	-	-	-	-	-	-	225
Los Ybanez city, Dawson County	5	-	5	-	-	-	-	-	281
Lott city, Falls County	78	41	22	15	-	-	-	-	239
Louise CDP, Wharton County	77	-	26	47	4	-	-	-	528
Lovelady city, Houston County	43	5	15	19	4	-	-	-	515
Lowry Crossing city, Collin County	36	2	8	6	5	13	2	-	770
Lozano CDP, Cameron County	-	-	-	-	-	-	-	-	-
Lubbock city, Lubbock County	32 967	2 032	13 518	12 174	3 782	1 269	119	73	514
Lucas city, Collin County	39	2	7	7	12	11	-	-	806
Lueders city	11	6	2	3	-	-	-	-	245
Jones County (part)	11	6	2	3	-	-	-	-	245
Shackelford County (part)	-	-	-	-	-	-	-	-	-
Lufkin city, Angelina County	4 641	347	2 201	1 518	324	109	54	88	479
Luling city, Caldwell County	624	98	365	135	11	15	-	-	389
Lumberton city, Hardin County	578	9	251	237	81	-	-	-	518
Lyford city, Willacy County	83	12	51	18	2	-	-	-	357
Lyford South CDP, Willacy County	7	-	7	-	-	-	-	-	275
Lytle city	163	17	85	60	1	-	-	-	459
Atascosa County (part)	153	17	79	56	1	-	-	-	461
Bexar County (part)	2	-	-	2	-	-	-	-	725
Medina County (part)	8	-	6	2	-	-	-	-	350
Mabank town	292	41	111	124	16	-	-	-	485
Henderson County (part)	58	-	24	34	-	-	-	-	631
Kaufman County (part)	234	41	87	90	16	-	-	-	473
McAllen city, Hidalgo County	11 534	1 115	4 985	3 766	1 115	446	101	6	487
McCamey city, Upton County	113	33	67	11	-	-	-	2	304
McGregor city	507	113	213	172	9	-	-	-	445
Coryell County (part)	-	-	-	-	-	-	-	-	-
McLennan County (part)	507	113	213	172	9	-	-	-	445
McKinney city, Collin County	5 146	210	655	2 356	1 410	399	85	31	678
McLean town, Gray County	43	12	29	2	-	-	-	-	319
McLendon-Chisholm city, Rockwall County	7	-	2	-	-	5	-	-	1 325
McQueeney CDP, Guadalupe County	201	-	42	109	42	8	-	-	619
Madisonville city, Madison County	436	59	264	92	21	-	-	-	438
Magnolia city, Montgomery County	104	18	48	27	3	8	-	-	418
Malakoff city, Henderson County	288	81	81	97	29	-	-	-	474
Malone town, Hill County	22	-	22	-	-	-	-	-	428
Manor city, Travis County	120	-	34	67	19	-	-	-	605
Mansfield city	1 056	70	129	511	267	65	14	-	647
Ellis County (part)	-	-	-	-	-	-	-	-	-
Johnson County (part)	12	-	-	12	-	-	-	-	725
Tarrant County (part)	1 044	70	129	499	267	65	14	-	644
Manvel city, Brazoria County	99	-	33	47	17	2	-	-	654
Marathon CDP, Brewster County	31	-	22	9	-	-	-	-	459
Marble Falls city, Burnet County	804	118	256	347	57	19	-	7	511
Marfa city, Presidio County	214	78	106	30	-	-	-	-	294
Marietta town, Cass County	-	-	-	-	-	-	-	-	-
Marion city, Guadalupe County	70	2	28	31	6	3	-	-	517
Markham CDP, Matagorda County	58	-	13	45	-	-	-	-	578
Marlin city, Falls County	871	243	506	103	12	-	7	-	319
Marquez city, Leon County	10	-	8	2	-	-	-	-	375
Marshall city, Harrison County	2 680	404	1 387	722	98	43	10	16	444
Marshall Creek town, Denton County	18	-	3	9	4	2	-	-	720
Mart city	230	67	74	82	7	-	-	-	432
Limestone County (part)	-	-	-	-	-	-	-	-	-
McLennan County (part)	230	67	74	82	7	-	-	-	432

Table 30. **Gross Rent: 2000**—Con.

[Data based on a sample (except Tables 65-68). For information on confidentiality protection, coverage, sampling error, and nonsampling error, see Appendix G. For location of definitions, see "How to Use This Census Report"]

State County Place	Specified renter-occupied housing units paying cash rent	Gross rent							
		Less than $250	$250 to $499	$500 to $749	$750 to $999	$1,000 to $1,499	$1,500 to $1,999	$2,000 or more	Median (dollars)
PLACE—Con.									
Martindale city, Caldwell County	77	10	27	31	5	4	-	-	508
Mason city, Mason County	183	62	103	18	-	-	-	-	299
Matador town, Motley County	48	8	38	2	-	-	-	-	338
Mathis city, San Patricio County	398	139	164	86	9	-	-	-	331
Maud city, Bowie County	68	22	27	17	2	-	-	-	390
Mauriceville CDP, Orange County	73	-	30	43	-	-	-	-	558
Maypearl city, Ellis County	77	2	39	27	9	-	-	-	492
Meadow town, Terry County	20	4	8	6	2	-	-	-	450
Meadowlakes city, Burnet County	46	-	-	2	19	25	-	-	1 031
Meadows Place city, Fort Bend County	71	-	-	12	21	38	-	-	1 045
Medina CDP, Zapata County	81	11	70	-	-	-	-	-	401
Megargel town, Archer County	24	-	22	-	-	2	-	-	388
Melissa city, Collin County	67	2	13	30	22	-	-	-	658
Melvin town, McCulloch County	7	2	5	-	-	-	-	-	388
Memphis city, Hall County	233	84	131	14	-	4	-	-	321
Menard city, Menard County	150	45	85	19	1	-	-	-	335
Mercedes city, Hidalgo County	1 405	532	699	153	11	10	-	-	293
Meridian city, Bosque County	149	31	83	31	4	-	-	-	391
Merkel town, Taylor County	261	70	122	57	8	4	-	-	385
Mertens town, Hill County	5	-	4	-	1	-	-	-	463
Mertzon city, Irion County	47	2	23	22	-	-	-	-	481
Mesquite city	14 834	320	1 458	7 265	4 430	1 278	71	12	691
Dallas County (part)	14 834	320	1 458	7 265	4 430	1 278	71	12	691
Kaufman County (part)	-	-	-	-	-	-	-	-	-
Mexia city, Limestone County	806	99	451	219	20	17	-	-	445
Miami city, Roberts County	24	1	15	5	3	-	-	-	400
Midland city	11 615	674	6 074	2 962	1 199	544	141	21	464
Martin County (part)	-	-	-	-	-	-	-	-	-
Midland County (part)	11 615	674	6 074	2 962	1 199	544	141	21	464
Midlothian city, Ellis County	704	17	274	251	117	37	8	-	535
Midway city, Madison County	25	3	8	12	-	2	-	-	538
Midway North CDP, Hidalgo County	106	30	61	15	-	-	-	-	285
Midway South CDP, Hidalgo County	67	10	43	14	-	-	-	-	386
Mila Doce CDP, Hidalgo County	111	24	70	17	-	-	-	-	414
Milam CDP, Sabine County	31	-	31	-	-	-	-	-	376
Milano city, Milam County	35	2	31	2	-	-	-	-	316
Mildred town, Navarro County	13	-	6	7	-	-	-	-	513
Miles city, Runnels County	45	-	32	12	1	-	-	-	398
Milford town, Ellis County	36	8	21	7	-	-	-	-	408
Miller's Cove town, Titus County	19	-	12	7	-	-	-	-	458
Millican town, Brazos County	-	-	-	-	-	-	-	-	-
Millsap town, Parker County	20	5	5	10	-	-	-	-	450
Mineola city, Wood County	593	107	220	198	59	-	9	-	464
Mineral Wells city	2 072	210	1 021	732	90	7	12	-	463
Palo Pinto County (part)	2 064	210	1 015	730	90	7	12	-	463
Parker County (part)	8	-	6	2	-	-	-	-	467
Mingus city, Palo Pinto County	19	6	9	4	-	-	-	-	388
Mirando City CDP, Webb County	26	11	15	-	-	-	-	-	270
Mission city, Hidalgo County	3 145	739	1 473	677	146	101	7	2	380
Mission Bend CDP	1 311	24	53	322	622	273	17	-	844
Fort Bend County (part)	720	24	22	109	415	143	7	-	858
Harris County (part)	591	-	31	213	207	130	10	-	828
Missouri City city	1 469	-	117	256	563	369	116	48	893
Fort Bend County (part)	1 344	-	108	245	466	361	116	48	885
Harris County (part)	125	-	9	11	97	8	-	-	922
Mobeetie city, Wheeler County	6	-	6	-	-	-	-	-	275
Mobile City city, Rockwall County	48	-	12	36	-	-	-	-	540
Monahans city	566	175	295	74	16	6	-	-	358
Ward County (part)	566	175	295	74	16	6	-	-	358
Winkler County (part)	-	-	-	-	-	-	-	-	-
Mont Belvieu city	203	1	109	82	8	3	-	-	485
Chambers County (part)	203	1	109	82	8	3	-	-	485
Liberty County (part)	-	-	-	-	-	-	-	-	-
Monte Alto CDP, Hidalgo County	88	51	28	9	-	-	-	-	238
Montgomery city, Montgomery County	26	2	12	6	4	2	-	-	475
Moody city, McLennan County	135	23	64	41	-	7	-	-	463
Moore CDP, Frio County	30	6	15	9	-	-	-	-	463
Moore Station city, Henderson County	8	-	4	4	-	-	-	-	500
Morales-Sanchez CDP, Zapata County	-	-	-	-	-	-	-	-	-
Moran city, Shackelford County	8	3	3	2	-	-	-	-	317
Morgan city, Bosque County	20	5	10	5	-	-	-	-	333
Morgan Farm Area CDP, San Patricio County	38	-	18	16	4	-	-	-	606
Morgan's Point city, Harris County	16	2	2	6	4	-	-	2	583
Morgan's Point Resort city, Bell County	114	3	30	30	29	22	-	-	700
Morning Glory CDP, El Paso County	-	-	-	-	-	-	-	-	-
Morse CDP, Hansford County	9	-	9	-	-	-	-	-	308
Morton city, Cochran County	149	31	93	21	-	-	4	-	393
Moulton town, Lavaca County	69	15	48	6	-	-	-	-	337
Mountain City city, Hays County	10	-	-	-	4	5	1	-	1 125
Mount Calm city, Hill County	6	-	4	2	-	-	-	-	338
Mount Enterprise city, Rusk County	28	8	14	6	-	-	-	-	338
Mount Pleasant city, Titus County	1 653	208	832	469	121	10	13	-	451

Table 30. **Gross Rent: 2000**—Con.

[Data based on a sample (except Tables 65-68). For information on confidentiality protection, coverage, sampling error, and nonsampling error, see Appendix G. For location of definitions, see "How to Use This Census Report"]

State County Place	Specified renter-occupied housing units paying cash rent	Gross rent							
		Less than $250	$250 to $499	$500 to $749	$750 to $999	$1,000 to $1,499	$1,500 to $1,999	$2,000 or more	Median (dollars)
PLACE—Con.									
Mount Vernon town, Franklin County	271	44	156	64	5	2	-	-	420
Muenster city, Cooke County	121	3	73	39	6	-	-	-	439
Muleshoe city, Bailey County	341	97	196	36	12	-	-	-	374
Mullin town, Mills County	6	-	3	3	-	-	-	-	450
Munday city, Knox County	139	98	32	9	-	-	-	-	201
Muniz CDP, Hidalgo County	51	15	36	-	-	-	-	-	309
Murchison city, Henderson County	31	-	9	16	6	-	-	-	530
Murphy city, Collin County	45	-	2	13	10	5	11	4	958
Mustang town, Navarro County	5	-	-	5	-	-	-	-	592
Mustang Ridge city	10	-	-	8	-	2	-	-	600
Bastrop County (part)	-	-	-	-	-	-	-	-	-
Caldwell County (part)	7	-	-	7	-	-	-	-	544
Travis County (part)	3	-	-	1	-	2	-	-	1 063
Nacogdoches city, Nacogdoches County	6 034	717	2 661	2 112	455	89	-	-	478
Naples city, Morris County	152	70	77	2	-	3	-	-	263
Nash city, Bowie County	270	8	109	139	9	5	-	-	514
Nassau Bay city, Harris County	798	-	93	519	125	18	24	19	624
Natalia city, Medina County	112	19	70	22	-	1	-	-	381
Navarro town, Navarro County	6	-	3	-	3	-	-	-	625
Navasota city, Grimes County	855	191	390	237	15	13	-	9	397
Nazareth city, Castro County	18	-	15	2	1	-	-	-	400
Nederland city, Jefferson County	1 622	51	564	778	173	56	-	-	538
Needville city, Fort Bend County	222	31	106	60	18	7	-	-	450
Nesbitt town, Harrison County	3	-	-	3	-	-	-	-	525
Nevada city, Collin County	11	-	4	7	-	-	-	-	515
Newark city	72	4	40	28	-	-	-	-	456
Tarrant County (part)	-	-	-	-	-	-	-	-	-
Wise County (part)	72	4	40	28	-	-	-	-	456
New Berlin city, Guadalupe County	14	4	3	4	3	-	-	-	575
New Boston city, Bowie County	629	196	198	195	40	-	-	-	405
New Braunfels city	4 522	322	817	1 980	1 009	346	30	18	635
Comal County (part)	4 495	322	804	1 972	1 009	340	30	18	636
Guadalupe County (part)	27	-	13	8	-	6	-	-	603
Newcastle city, Young County	56	19	22	15	-	-	-	-	360
New Chapel Hill city, Smith County	29	-	7	20	2	-	-	-	561
New Deal town, Lubbock County	67	13	20	34	-	-	-	-	502
New Fairview city, Wise County	8	4	-	-	4	-	-	-	500
New Falcon CDP, Zapata County	7	7	-	-	-	-	-	-	125
New Home city, Lynn County	9	2	7	-	-	-	-	-	292
New Hope town, Collin County	10	-	2	4	-	4	-	-	700
New London city, Rusk County	23	3	16	4	-	-	-	-	463
New Summerfield city, Cherokee County	78	4	60	9	-	5	-	-	385
New Territory CDP, Fort Bend County	290	31	-	58	91	88	11	11	816
Newton city, Newton County	190	39	84	65	-	2	-	-	417
New Waverly city, Walker County	114	37	41	25	4	1	2	4	373
Neylandville town, Hunt County	-	-	-	-	-	-	-	-	-
Niederwald town	22	-	2	14	6	-	-	-	650
Caldwell County (part)	5	-	-	5	-	-	-	-	658
Hays County (part)	17	-	2	9	6	-	-	-	646
Nixon city	209	61	97	41	2	2	4	2	353
Gonzales County (part)	209	61	97	41	2	2	4	2	353
Wilson County (part)	-	-	-	-	-	-	-	-	-
Nocona city, Montague County	348	143	175	30	-	-	-	-	310
Nolanville city, Bell County	211	5	90	79	29	8	-	-	516
Nome city, Jefferson County	19	3	11	3	-	-	2	-	358
Noonday city, Smith County	32	2	10	14	2	2	2	-	525
Nordheim city, DeWitt County	10	-	10	-	-	-	-	-	375
Normangee town	76	15	37	24	-	-	-	-	421
Leon County (part)	71	15	32	24	-	-	-	-	439
Madison County (part)	5	-	5	-	-	-	-	-	375
Normanna CDP, Bee County	5	-	5	-	-	-	-	-	292
North Alamo CDP, Hidalgo County	114	64	50	-	-	-	-	-	237
North Cleveland city, Liberty County	14	4	7	3	-	-	-	-	375
Northcliff CDP, Guadalupe County	89	-	-	24	39	26	-	-	864
North Escobares CDP, Starr County	44	11	20	13	-	-	-	-	409
Northlake town, Denton County	97	-	9	81	4	3	-	-	622
North Pearsall CDP, Frio County	26	-	17	9	-	-	-	-	433
North Richland Hills city, Tarrant County	6 653	63	660	3 046	2 071	599	189	25	702
North San Pedro CDP, Nueces County	32	5	17	10	-	-	-	-	440
Novice city, Coleman County	2	-	2	-	-	-	-	-	375
Nurillo CDP, Hidalgo County	235	45	155	35	-	-	-	-	347
Oak Grove town, Kaufman County	21	-	5	7	9	-	-	-	713
Oakhurst city, San Jacinto County	8	-	2	3	-	3	-	-	583
Oak Leaf town, Ellis County	11	-	-	3	2	6	-	-	1 042
Oak Point city, Denton County	41	-	2	19	16	4	-	-	745
Oak Ridge town, Cooke County	17	3	7	6	1	-	-	-	394
Oak Ridge town, Kaufman County	4	-	-	3	1	-	-	-	725
Oak Ridge North city, Montgomery County	90	-	-	34	22	32	2	-	908
Oak Trail Shores CDP, Hood County	110	-	78	25	7	-	-	-	424
Oak Valley town, Navarro County	18	4	12	2	-	-	-	-	392
Oakwood town	31	4	18	9	-	-	-	-	429
Freestone County (part)	-	-	-	-	-	-	-	-	-
Leon County (part)	31	4	18	9	-	-	-	-	429

Table 30. **Gross Rent: 2000**—Con.

[Data based on a sample (except Tables 65-68). For information on confidentiality protection, coverage, sampling error, and nonsampling error, see Appendix G. For location of definitions, see "How to Use This Census Report"]

State County Place	Specified renter-occupied housing units paying cash rent	Gross rent							
		Less than $250	$250 to $499	$500 to $749	$750 to $999	$1,000 to $1,499	$1,500 to $1,999	$2,000 or more	Median (dollars)
PLACE—Con.									
O'Brien city, Haskell County	2	-	2	-	-	-	-	-	425
Odem city, San Patricio County	184	15	89	71	9	-	-	-	474
Odessa city	11 233	1 385	6 226	2 867	513	188	32	22	404
Ector County (part)	11 233	1 385	6 226	2 867	513	188	32	22	404
Midland County (part)	-	-	-	-	-	-	-	-	-
O'Donnell city	62	31	24	7	-	-	-	-	250
Dawson County (part)	3	-	3	-	-	-	-	-	338
Lynn County (part)	59	31	21	7	-	-	-	-	241
Oglesby city, Coryell County	31	6	20	-	5	-	-	-	354
Oilton CDP, Webb County	10	-	10	-	-	-	-	-	325
Old River-Winfree city, Chambers County	67	1	19	40	7	-	-	-	583
Olivarez CDP, Hidalgo County	48	12	25	11	-	-	-	-	285
Olmito CDP, Cameron County	92	42	45	5	-	-	-	-	267
Olmos Park city, Bexar County	302	20	88	131	27	30	6	-	531
Olney city, Young County	456	251	151	40	14	-	-	-	225
Olton city, Lamb County	154	38	82	21	11	2	-	-	373
Omaha city, Morris County	81	24	47	10	-	-	-	-	356
Onalaska city, Polk County	74	2	33	30	7	2	-	-	508
Onion Creek CDP, Travis County	84	10	-	8	26	25	15	-	892
Opdyke West town, Hockley County	7	-	7	-	-	-	-	-	456
Orange city, Orange County	2 776	508	1 098	954	151	35	30	-	459
Orange Grove city, Jim Wells County	136	38	61	27	10	-	-	-	437
Orchard city, Fort Bend County	39	-	12	25	2	-	-	-	563
Ore City city, Upshur County	141	-	89	48	4	-	-	-	456
Overton city	245	46	151	48	-	-	-	-	432
Rusk County (part)	234	46	140	48	-	-	-	-	434
Smith County (part)	11	-	11	-	-	-	-	-	419
Ovilla city	47	-	11	16	10	-	10	-	565
Dallas County (part)	-	-	-	-	-	-	-	-	-
Ellis County (part)	47	-	11	16	10	-	10	-	565
Owl Ranch-Amargosa CDP, Jim Wells County	28	-	-	28	-	-	-	-	675
Oyster Creek city, Brazoria County	130	-	60	62	4	4	-	-	509
Ozona CDP, Crockett County	293	103	144	39	-	7	-	-	308
Paducah town, Cottle County	138	84	34	20	-	-	-	-	214
Paint Rock town, Concho County	14	4	7	-	-	3	-	-	367
Palacios city, Matagorda County	411	94	187	85	28	17	-	-	385
Palestine city, Anderson County	2 257	375	940	715	177	44	6	-	467
Palisades village, Randall County	10	4	4	2	-	-	-	-	325
Palmer town, Ellis County	109	5	24	49	18	13	-	-	621
Palmhurst city, Hidalgo County	176	63	82	26	5	-	-	-	373
Palm Valley city, Cameron County	65	2	8	17	28	8	-	2	789
Palmview city, Hidalgo County	195	29	125	28	13	-	-	-	373
Palmview South CDP, Hidalgo County	170	31	130	9	-	-	-	-	369
Pampa city, Gray County	1 588	286	940	331	31	-	-	-	406
Panhandle town, Carson County	149	11	101	28	5	4	-	-	403
Panorama Village city, Montgomery County	63	-	7	12	24	18	2	-	893
Pantego town, Tarrant County	132	-	25	65	30	12	-	-	668
Paradise city, Wise County	37	-	21	16	-	-	-	-	486
Paris city, Lamar County	4 599	651	2 364	1 284	220	51	-	29	436
Parker city, Collin County	18	-	-	5	6	4	3	-	900
Pasadena city, Harris County	20 216	811	7 421	9 006	2 371	565	29	13	534
Pattison city, Waller County	11	-	7	1	3	-	-	-	375
Patton Village city, Montgomery County	84	2	59	18	5	-	-	-	453
Pawnee CDP, Bee County	3	3	-	-	-	-	-	-	225
Payne Springs town, Henderson County	20	-	14	-	6	-	-	-	471
Pearland city	2 517	48	342	1 138	691	258	33	7	672
Brazoria County (part)	2 473	48	342	1 138	684	242	19	-	666
Fort Bend County (part)	-	-	-	-	-	-	-	-	-
Harris County (part)	44	-	-	-	7	16	14	7	1 234
Pearsall city, Frio County	694	256	360	78	-	-	-	-	317
Pecan Acres CDP	153	6	68	56	21	2	-	-	505
Tarrant County (part)	39	-	13	13	13	-	-	-	525
Wise County (part)	114	6	55	43	8	2	-	-	490
Pecan Gap city	19	2	15	2	-	-	-	-	453
Delta County (part)	19	2	15	2	-	-	-	-	453
Fannin County (part)	-	-	-	-	-	-	-	-	-
Pecan Grove CDP, Fort Bend County	741	-	60	296	214	117	31	23	759
Pecan Hill city, Ellis County	9	-	2	3	4	-	-	-	592
Pecan Plantation CDP, Hood County	22	-	-	-	-	22	-	-	1 125
Pecos city, Reeves County	624	97	433	86	5	3	-	-	367
Pelican Bay city, Tarrant County	152	-	47	95	9	1	-	-	545
Penelope town, Hill County	16	-	10	6	-	-	-	-	433
Penitas city, Hidalgo County	46	16	23	7	-	-	-	-	289
Pernitas Point village	11	2	4	5	-	-	-	-	388
Jim Wells County (part)	5	-	2	3	-	-	-	-	708
Live Oak County (part)	6	2	2	2	-	-	-	-	275
Perryton city, Ochiltree County	693	51	431	179	32	-	-	-	425
Petersburg city, Hale County	78	19	42	12	5	-	-	-	388
Petrolia city, Clay County	53	6	38	9	-	-	-	-	375
Petronila city, Nueces County	9	-	2	5	-	2	-	-	619
Pettus CDP, Bee County	52	13	16	18	5	-	-	-	481

Table 30. **Gross Rent: 2000**—Con.

[Data based on a sample (except Tables 65-68). For information on confidentiality protection, coverage, sampling error, and nonsampling error, see Appendix G. For location of definitions, see "How to Use This Census Report"]

State County Place	Specified renter-occupied housing units paying cash rent	Gross rent							
		Less than $250	$250 to $499	$500 to $749	$750 to $999	$1,000 to $1,499	$1,500 to $1,999	$2,000 or more	Median (dollars)
PLACE—Con.									
Pflugerville city	504	17	42	112	93	180	60	-	891
Travis County (part)	504	17	42	112	93	180	60	-	891
Williamson County (part)	-	-	-	-	-	-	-	-	-
Pharr city, Hidalgo County	3 087	715	1 559	625	43	118	18	9	372
Pilot Point city, Denton County	339	24	83	169	45	18	-	-	602
Pine Forest city, Orange County	29	-	20	3	3	3	-	-	384
Pinehurst CDP, Montgomery County	149	11	46	74	14	2	2	-	540
Pinehurst city, Orange County	318	102	140	59	13	4	-	-	401
Pine Island town, Waller County	60	3	29	25	3	-	-	-	489
Pineland city, Sabine County	102	54	40	3	5	-	-	-	243
Pinewood Estates CDP, Hardin County	21	-	-	7	6	8	-	-	958
Piney Point Village city, Harris County	55	-	-	36	-	16	-	3	711
Pittsburg city, Camp County	574	93	351	121	9	-	-	-	372
Plains town, Yoakum County	71	8	45	18	-	-	-	-	420
Plainview city, Hale County	2 677	322	1 498	732	105	20	-	-	419
Plano city	24 758	310	489	6 529	9 421	6 249	1 307	453	862
Collin County (part)	24 753	310	489	6 529	9 416	6 249	1 307	453	862
Denton County (part)	5	-	-	-	5	-	-	-	850
Pleak village, Fort Bend County	43	-	15	22	5	1	-	-	541
Pleasanton city, Atascosa County	949	140	459	287	53	-	-	10	429
Pleasant Valley town, Wichita County	16	-	2	11	3	-	-	-	543
Plum Grove city, Liberty County	15	1	14	-	-	-	-	-	375
Point city, Rains County	88	13	55	18	2	-	-	-	450
Point Blank city, San Jacinto County	8	-	5	3	-	-	-	-	488
Point Comfort city, Calhoun County	111	-	22	43	26	20	-	-	635
Ponder town, Denton County	27	-	9	7	7	4	-	-	619
Port Aransas city, Nueces County	412	19	122	161	84	26	-	-	571
Port Arthur city	7 579	1 835	3 487	1 795	305	110	20	27	405
Jefferson County (part)	7 579	1 835	3 487	1 795	305	110	20	27	405
Orange County (part)	-	-	-	-	-	-	-	-	-
Porter Heights CDP, Montgomery County	60	14	24	14	8	-	-	-	475
Port Isabel city, Cameron County	578	104	287	187	-	-	-	-	405
Portland city	1 768	15	352	659	511	210	21	-	686
Nueces County (part)	-	-	-	-	-	-	-	-	-
San Patricio County (part)	1 768	15	352	659	511	210	21	-	686
Port Lavaca city, Calhoun County	1 327	84	767	385	86	5	-	-	430
Port Mansfield CDP, Willacy County	11	-	5	4	-	-	2	-	506
Port Neches city, Jefferson County	1 063	17	386	471	175	14	-	-	540
Post city, Garza County	330	151	119	60	-	-	-	-	285
Post Oak Bend City town, Kaufman County	16	2	-	10	4	-	-	-	721
Poteet city, Atascosa County	236	100	107	27	2	-	-	-	295
Poth town, Wilson County	135	13	63	38	14	7	-	-	458
Potosi CDP, Taylor County	48	-	29	9	10	-	-	-	419
Pottsboro town, Grayson County	140	7	67	49	17	-	-	-	480
Powell town, Navarro County	2	-	2	-	-	-	-	-	425
Poynor town, Henderson County	13	-	8	5	-	-	-	-	463
Prado Verde CDP, El Paso County	-	-	-	-	-	-	-	-	-
Prairie View city, Waller County	324	26	178	97	21	2	-	-	423
Premont city, Jim Wells County	193	50	98	45	-	-	-	-	365
Presidio city, Presidio County	367	165	183	19	-	-	-	-	264
Primera town, Cameron County	125	8	79	34	4	-	-	-	434
Princeton city, Collin County	371	72	92	139	54	14	-	-	535
Progreso city, Hidalgo County	94	35	59	-	-	-	-	-	293
Progreso Lakes city, Hidalgo County	-	-	-	-	-	-	-	-	-
Prosper town, Collin County	93	2	10	72	6	3	-	-	612
Putnam town, Callahan County	8	2	2	4	-	-	-	-	475
Pyote town, Ward County	8	2	6	-	-	-	-	-	283
Quail CDP, Collingsworth County	2	2	-	-	-	-	-	-	225
Quanah city, Hardeman County	331	106	189	28	8	-	-	-	308
Queen City city, Cass County	213	37	140	28	2	3	-	3	366
Quemado CDP, Maverick County	11	6	5	-	-	-	-	-	146
Quinlan city, Hunt County	200	37	106	41	16	-	-	-	422
Quintana town, Brazoria County	10	-	-	10	-	-	-	-	617
Quitaque city, Briscoe County	39	17	17	5	-	-	-	-	275
Quitman city, Wood County	217	35	109	47	26	-	-	-	397
Radar Base CDP, Maverick County	-	-	-	-	-	-	-	-	-
Ralls city, Crosby County	146	45	74	22	2	-	-	3	346
Ranchette Estates CDP, Willacy County	5	5	-	-	-	-	-	-	175
Ranchitos Las Lomas CDP, Webb County	5	5	-	-	-	-	-	-	225
Rancho Alegre CDP, Jim Wells County	59	-	49	10	-	-	-	-	386
Rancho Banquete CDP, Nueces County	5	-	5	-	-	-	-	-	325
Rancho Chico CDP, San Patricio County	27	9	18	-	-	-	-	-	263
Ranchos Penitas West CDP, Webb County	-	-	-	-	-	-	-	-	-
Rancho Viejo town, Cameron County	113	3	9	55	24	20	2	-	726
Ranger city, Eastland County	269	104	122	39	4	-	-	-	289
Rangerville village, Cameron County	9	4	3	2	-	-	-	-	308
Rankin city, Upton County	58	11	35	12	-	-	-	-	388
Ransom Canyon town, Lubbock County	22	-	2	2	6	12	-	-	1 021
Ratamosa CDP, Cameron County	-	-	-	-	-	-	-	-	-
Ravenna city, Fannin County	2	-	2	-	-	-	-	-	475
Raymondville city, Willacy County	542	196	294	44	8	-	-	-	309
Realitos CDP, Duval County	8	-	4	4	-	-	-	-	475
Redford CDP, Presidio County	11	11	-	-	-	-	-	-	154
Red Lick city, Bowie County	14	-	9	5	-	-	-	-	380
Red Oak city, Ellis County	474	9	126	229	75	35	-	-	613
Redwater city, Bowie County	76	-	49	25	2	-	-	-	463

Table 30. **Gross Rent: 2000**—Con.

[Data based on a sample (except Tables 65-68). For information on confidentiality protection, coverage, sampling error, and nonsampling error, see Appendix G. For location of definitions, see "How to Use This Census Report"]

State County Place	Specified renter-occupied housing units paying cash rent	Gross rent							
		Less than $250	$250 to $499	$500 to $749	$750 to $999	$1,000 to $1,499	$1,500 to $1,999	$2,000 or more	Median (dollars)
PLACE—Con.									
Redwood CDP, Guadalupe County	136	-	65	71	-	-	-	-	506
Reese Center CDP, Lubbock County	-	-	-	-	-	-	-	-	-
Refugio town, Refugio County	248	58	128	54	8	-	-	-	339
Reid Hope King CDP, Cameron County	97	8	72	9	8	-	-	-	406
Reklaw city	26	-	23	3	-	-	-	-	373
Cherokee County (part)	23	-	23	-	-	-	-	-	367
Rusk County (part)	3	-	-	3	-	-	-	-	625
Relampago CDP, Hidalgo County	6	6	-	-	-	-	-	-	225
Rendon CDP, Tarrant County	392	12	178	156	37	9	-	-	506
Reno city, Lamar County	184	28	79	54	20	3	-	-	484
Reno city	198	9	79	97	13	-	-	-	514
Parker County (part)	198	9	79	97	13	-	-	-	514
Tarrant County (part)	-	-	-	-	-	-	-	-	-
Retreat town, Navarro County	18	4	5	6	3	-	-	-	450
Rhome city, Wise County	63	9	26	25	3	-	-	-	413
Rice city, Navarro County	49	-	25	21	-	3	-	-	498
Richardson city	12 242	129	709	3 590	4 378	2 887	472	77	827
Collin County (part)	2 676	7	15	247	1 149	1 023	199	36	977
Dallas County (part)	9 566	122	694	3 343	3 229	1 864	273	41	783
Richland town, Navarro County	15	-	10	5	-	-	-	-	432
Richland Hills city, Tarrant County	876	19	192	398	215	52	-	-	625
Richland Springs town, San Saba County	18	2	10	4	2	-	-	-	383
Richmond city, Fort Bend County	1 329	17	592	640	61	14	5	-	520
Richwood city, Brazoria County	476	-	208	214	38	16	-	-	516
Riesel city, McLennan County	72	2	24	39	7	-	-	-	542
Rio Bravo city, Webb County	178	45	109	17	7	-	-	-	318
Rio Grande City city, Starr County	754	302	394	24	6	28	-	-	272
Rio Hondo city, Cameron County	105	34	52	19	-	-	-	-	318
Rio Vista city, Johnson County	37	-	6	27	4	-	-	-	619
Rising Star town, Eastland County	78	33	32	11	-	2	-	-	280
River Oaks city, Tarrant County	609	19	128	382	74	6	-	-	573
Riverside city, Walker County	31	6	10	12	3	-	-	-	438
Roanoke city, Denton County	361	-	24	187	86	64	-	-	702
Roaring Springs town, Motley County	20	2	14	4	-	-	-	-	350
Robert Lee city, Coke County	103	46	45	10	2	-	-	-	270
Robinson city, McLennan County	343	-	32	137	143	31	-	-	753
Robstown city, Nueces County	923	254	487	144	38	-	-	-	337
Roby city, Fisher County	52	23	27	1	-	1	-	-	265
Rochester town, Haskell County	24	8	14	2	-	-	-	-	290
Rockdale city, Milam County	640	150	314	147	15	14	-	-	396
Rockport city, Aransas County	956	140	351	366	76	23	-	-	493
Rocksprings town, Edwards County	66	24	21	15	6	-	-	-	408
Rockwall city, Rockwall County	1 478	74	139	551	384	244	78	8	735
Rocky Mound town, Camp County	4	-	4	-	-	-	-	-	375
Rogers town, Bell County	102	46	33	17	4	2	-	-	300
Rollingwood city, Travis County	20	-	2	-	-	4	5	9	1 700
Roma city, Starr County	694	205	413	66	-	10	-	-	316
Roma Creek CDP, Starr County	33	23	10	-	-	-	-	-	223
Roman Forest town, Montgomery County	29	-	2	19	4	4	-	-	638
Ropesville city, Hockley County	30	2	21	6	-	1	-	-	375
Roscoe city, Nolan County	80	27	37	11	5	-	-	-	350
Rosebud city, Falls County	129	39	54	33	3	-	-	-	330
Rose City city, Orange County	35	1	19	10	3	2	-	-	469
Rose Hill Acres city, Hardin County	8	-	2	4	-	2	-	-	650
Rosenberg city, Fort Bend County	3 316	312	1 074	1 434	452	44	-	-	553
Rosita North CDP, Maverick County	37	16	13	8	-	-	-	-	316
Rosita South CDP, Maverick County	56	20	36	-	-	-	-	-	283
Ross city, McLennan County	3	-	3	-	-	-	-	-	425
Rosser village, Kaufman County	15	1	10	4	-	-	-	-	421
Rotan city, Fisher County	162	84	64	12	2	-	-	-	243
Round Mountain town, Blanco County	7	-	7	-	-	-	-	-	375
Round Rock city	7 135	102	297	2 268	2 937	1 327	188	16	812
Travis County (part)	402	-	-	43	314	45	-	-	844
Williamson County (part)	6 733	102	297	2 225	2 623	1 282	188	16	806
Round Top town, Fayette County	4	-	-	4	-	-	-	-	675
Rowlett city	1 091	20	120	244	277	357	66	7	900
Dallas County (part)	960	20	120	244	237	283	56	-	862
Rockwall County (part)	131	-	-	-	40	74	10	7	1 108
Roxton city, Lamar County	87	18	58	11	-	-	-	-	357
Royse City city	265	33	70	94	56	8	4	-	605
Collin County (part)	3	-	3	-	-	-	-	-	475
Rockwall County (part)	262	33	67	94	56	8	4	-	607
Rule town, Haskell County	40	14	21	3	2	-	-	-	283
Runaway Bay city, Wise County	95	-	19	37	26	13	-	-	717
Runge town, Karnes County	110	58	43	9	-	-	-	-	242
Rusk city, Cherokee County	454	54	321	54	25	-	-	-	413
Sabinal city, Uvalde County	83	10	57	16	-	-	-	-	371
Sachse city	362	-	9	172	85	91	5	-	750
Collin County (part)	23	-	-	3	-	15	5	-	1 392
Dallas County (part)	339	-	9	169	85	76	-	-	743

Table 30. **Gross Rent: 2000**—Con.

[Data based on a sample (except Tables 65-68). For information on confidentiality protection, coverage, sampling error, and nonsampling error, see Appendix G. For location of definitions, see "How to Use This Census Report"]

State County Place	Specified renter-occupied housing units paying cash rent	Gross rent: Less than $250	$250 to $499	$500 to $749	$750 to $999	$1,000 to $1,499	$1,500 to $1,999	$2,000 or more	Median (dollars)
PLACE—Con.									
Sadler city, Grayson County	32	8	12	9	3	-	-	-	400
Saginaw city, Tarrant County	861	124	158	251	215	113	-	-	664
St. Hedwig town, Bexar County	32	-	9	14	6	-	3	-	588
St. Jo city, Montague County	70	23	35	10	2	-	-	-	338
St. Paul town, Collin County	25	3	6	8	3	3	2	-	569
St. Paul CDP, San Patricio County	17	-	12	5	-	-	-	-	425
Salado CDP, Bell County	148	6	31	51	49	11	-	-	659
Salineno CDP, Starr County	-	-	-	-	-	-	-	-	-
Samnorwood CDP, Collingsworth County	-	-	-	-	-	-	-	-	-
San Angelo city, Tom Green County	12 556	976	6 386	4 025	762	364	27	16	458
San Antonio city	163 006	13 680	52 134	64 366	22 580	8 008	1 480	758	549
Bexar County (part)	163 006	13 680	52 134	64 366	22 580	8 008	1 480	758	549
Comal County (part)	-	-	-	-	-	-	-	-	-
San Augustine town, San Augustine County	282	122	105	22	29	4	-	-	271
San Benito city, Cameron County	1 995	530	964	427	56	18	-	-	374
San Carlos CDP, Hidalgo County	122	29	79	14	-	-	-	-	323
Sanctuary town, Parker County	14	2	4	6	2	-	-	-	613
Sanderson CDP, Terrell County	35	2	20	13	-	-	-	-	455
Sandia CDP, Jim Wells County	16	7	9	-	-	-	-	-	306
San Diego city	268	100	138	13	11	6	-	-	306
Duval County (part)	233	92	111	13	11	6	-	-	299
Jim Wells County (part)	35	8	27	-	-	-	-	-	316
Sandy Hollow-Escondidas CDP, Nueces County	20	6	9	5	-	-	-	-	383
San Elizario CDP, El Paso County	274	39	173	51	11	-	-	-	371
San Felipe town, Austin County	53	2	25	14	9	3	-	-	498
Sanford town, Hutchinson County	9	3	3	3	-	-	-	-	275
Sanger city, Denton County	536	4	116	243	140	31	2	-	636
San Ignacio CDP, Zapata County	77	56	12	9	-	-	-	-	226
San Isidro CDP, Starr County	14	4	10	-	-	-	-	-	300
San Juan city, Hidalgo County	1 309	325	762	166	47	-	9	-	364
San Leanna village, Travis County	9	-	-	6	2	-	1	-	681
San Leon CDP, Galveston County	411	-	162	190	23	36	-	-	546
San Manuel-Linn CDP, Hidalgo County	8	-	8	-	-	-	-	-	375
San Marcos city	8 580	317	1 632	4 546	1 368	615	78	24	622
Caldwell County (part)	-	-	-	-	-	-	-	-	-
Hays County (part)	8 580	317	1 632	4 546	1 368	615	78	24	622
San Patricio city	17	2	9	-	-	6	-	-	458
Nueces County (part)	-	-	-	-	-	-	-	-	-
San Patricio County (part)	17	2	9	-	-	6	-	-	458
San Pedro CDP, Cameron County	5	-	5	-	-	-	-	-	425
San Perlita city, Willacy County	19	11	2	4	2	-	-	-	239
San Saba town, San Saba County	241	58	143	35	5	-	-	-	358
Sansom Park city, Tarrant County	349	-	145	147	52	5	-	-	527
Santa Anna town, Coleman County	115	61	45	7	2	-	-	-	206
Santa Clara city, Guadalupe County	10	-	-	10	-	-	-	-	575
Santa Cruz CDP, Starr County	15	5	10	-	-	-	-	-	413
Santa Fe city, Galveston County	598	37	131	344	78	8	-	-	598
Santa Maria CDP, Cameron County	39	12	25	2	-	-	-	-	279
Santa Monica CDP, Willacy County	-	-	-	-	-	-	-	-	-
Santa Rosa town, Cameron County	161	51	95	12	3	-	-	-	301
Savoy city, Fannin County	82	31	31	18	2	-	-	-	292
Scenic Oaks CDP, Bexar County	59	-	11	25	-	14	9	-	720
Schertz city	1 298	107	284	502	182	196	16	11	602
Bexar County (part)	54	-	-	46	8	-	-	-	563
Comal County (part)	32	-	27	-	-	5	-	-	329
Guadalupe County (part)	1 212	107	257	456	174	191	16	11	616
Schulenburg city, Fayette County	310	134	113	39	14	10	-	-	281
Scissors CDP, Hidalgo County	88	28	60	-	-	-	-	-	286
Scotland city	12	-	6	6	-	-	-	-	425
Archer County (part)	12	-	6	6	-	-	-	-	425
Clay County (part)	-	-	-	-	-	-	-	-	-
Scottsville city, Harrison County	4	-	-	4	-	-	-	-	575
Seabrook city	1 844	-	263	1 037	369	144	6	25	635
Chambers County (part)	-	-	-	-	-	-	-	-	-
Galveston County (part)	-	-	-	-	-	-	-	-	-
Harris County (part)	1 844	-	263	1 037	369	144	6	25	635
Seadrift city, Calhoun County	82	2	49	28	3	-	-	-	455
Seagoville city	682	84	157	286	139	11	5	-	607
Dallas County (part)	682	84	157	286	139	11	5	-	607
Kaufman County (part)	-	-	-	-	-	-	-	-	-
Seagraves city, Gaines County	189	77	94	14	2	-	2	-	281
Sealy city, Austin County	658	98	250	226	68	16	-	-	490
Sebastian CDP, Willacy County	44	23	8	13	-	-	-	-	244
Seguin city, Guadalupe County	2 939	454	1 354	864	136	69	30	32	454
Selma city	72	20	15	13	14	10	-	-	513
Bexar County (part)	66	20	15	10	14	7	-	-	433
Comal County (part)	3	-	-	3	-	-	-	-	625
Guadalupe County (part)	3	-	-	-	-	3	-	-	1 125

Table 30. **Gross Rent: 2000**—Con.

[Data based on a sample (except Tables 65-68). For information on confidentiality protection, coverage, sampling error, and nonsampling error, see Appendix G. For location of definitions, see "How to Use This Census Report"]

State County Place	Specified renter-occupied housing units paying cash rent	Gross rent: Less than $250	$250 to $499	$500 to $749	$750 to $999	$1,000 to $1,499	$1,500 to $1,999	$2,000 or more	Median (dollars)
PLACE—Con.									
Seminole city, Gaines County	409	52	284	54	19	-	-	-	386
Serenada CDP, Williamson County	16	-	-	-	-	16	-	-	1 375
Seth Ward CDP, Hale County	159	12	130	17	-	-	-	-	366
Seven Oaks city, Polk County	6	4	-	2	-	-	-	-	225
Seven Points city	133	14	75	39	5	-	-	-	434
Henderson County (part)	133	14	75	39	5	-	-	-	434
Kaufman County (part)	-	-	-	-	-	-	-	-	-
Seymour city, Baylor County	346	148	141	45	12	-	-	-	271
Shady Hollow CDP, Travis County	11	-	-	-	-	-	11	-	1 625
Shady Shores town, Denton County	63	-	16	31	10	6	-	-	628
Shallowater city, Lubbock County	142	6	71	51	12	2	-	-	488
Shamrock city, Wheeler County	177	29	135	9	4	-	-	-	379
Shavano Park city, Bexar County	15	9	-	-	2	3	1	-	100-
Sheldon CDP, Harris County	159	8	71	43	37	-	-	-	504
Shenandoah city, Montgomery County	31	-	-	-	8	23	-	-	1 125
Shepherd city, San Jacinto County	179	49	93	37	-	-	-	-	345
Sherman city, Grayson County	5 783	428	1 857	2 523	634	151	145	45	538
Shiner city, Lavaca County	128	16	78	28	6	-	-	-	427
Shoreacres city	37	-	-	16	5	7	9	-	817
Chambers County (part)	-	-	-	-	-	-	-	-	-
Harris County (part)	37	-	-	16	5	7	9	-	817
Sienna Plantation CDP, Fort Bend County	8	2	3	3	-	-	-	-	333
Sierra Blanca CDP, Hudspeth County	42	9	31	2	-	-	-	-	307
Siesta Shores CDP, Zapata County	24	-	16	8	-	-	-	-	488
Silsbee city, Hardin County	622	73	290	245	6	8	-	-	449
Silverton city, Briscoe County	37	9	28	-	-	-	-	-	320
Simonton city, Fort Bend County	25	-	9	9	4	3	-	-	585
Sinton city, San Patricio County	603	154	289	106	28	26	-	-	376
Skellytown town, Carson County	11	-	11	-	-	-	-	-	375
Skidmore CDP, Bee County	50	14	36	-	-	-	-	-	287
Slaton city, Lubbock County	614	90	430	94	-	-	-	-	368
Smiley city, Gonzales County	30	17	11	2	-	-	-	-	240
Smithville city, Bastrop County	471	103	144	163	61	-	-	-	473
Smyer town, Hockley County	36	3	19	14	-	-	-	-	467
Snook city, Burleson County	67	12	26	18	11	-	-	-	447
Snyder city, Scurry County	1 010	249	417	302	33	9	-	-	398
Socorro city, El Paso County	1 077	96	704	264	13	-	-	-	399
Solis CDP, Cameron County	21	-	21	-	-	-	-	-	416
Somerset city, Bexar County	131	6	98	22	5	-	-	-	388
Somerville city, Burleson County	147	45	59	37	6	-	-	-	369
Sonora city, Sutton County	204	18	139	34	9	4	-	-	389
Sour Lake city, Hardin County	126	26	56	35	6	3	-	-	445
South Alamo CDP, Hidalgo County	65	13	41	11	-	-	-	-	288
South Fork Estates CDP, Jim Hogg County	-	-	-	-	-	-	-	-	-
South Houston city, Harris County	1 789	89	889	614	157	40	-	-	482
Southlake city	180	3	22	44	45	35	8	23	781
Denton County (part)	17	-	-	-	9	8	-	-	797
Tarrant County (part)	163	3	22	44	36	27	8	23	775
Southmayd city, Grayson County	24	3	4	12	5	-	-	-	567
South Mountain town, Coryell County	21	3	16	2	-	-	-	-	385
South Padre Island town, Cameron County	388	7	66	163	103	40	9	-	702
South Point CDP, Cameron County	61	7	44	10	-	-	-	-	357
Southside Place city, Harris County	244	-	98	123	9	5	-	9	557
South Toledo Bend CDP, Newton County	15	-	15	-	-	-	-	-	375
Spade CDP, Lamb County	14	9	5	-	-	-	-	-	167
Sparks CDP, El Paso County	118	9	96	13	-	-	-	-	388
Spearman city, Hansford County	220	8	170	38	4	-	-	-	374
Splendora city, Montgomery County	103	2	49	46	6	-	-	-	502
Spofford city, Kinney County	-	-	-	-	-	-	-	-	-
Spring CDP, Harris County	2 929	-	131	866	1 553	379	-	-	825
Spring Garden-Terra Verde CDP, Nueces County	8	-	8	-	-	-	-	-	375
Springlake town, Lamb County	5	2	3	-	-	-	-	-	258
Springtown city, Parker County	225	72	64	76	13	-	-	-	445
Spring Valley city, Harris County	63	-	-	13	10	17	13	10	1 323
Spur city, Dickens County	90	33	53	2	-	2	-	-	302
Stafford city	3 030	64	89	984	1 466	419	8	-	791
Fort Bend County (part)	3 000	64	89	973	1 447	419	8	-	791
Harris County (part)	30	-	-	11	19	-	-	-	768
Stagecoach town, Montgomery County	1	-	-	1	-	-	-	-	725
Stamford city	300	63	193	38	6	-	-	-	361
Haskell County (part)	2	-	2	-	-	-	-	-	325
Jones County (part)	298	63	191	38	6	-	-	-	363
Stanton city, Martin County	188	73	82	27	6	-	-	-	307
Star Harbor city, Henderson County	8	-	-	-	-	8	-	-	1 125
Stephenville city, Erath County	2 664	153	1 484	843	158	26	-	-	457
Sterling City city, Sterling County	54	2	41	11	-	-	-	-	396
Stinnett city, Hutchinson County	124	9	72	41	2	-	-	-	433
Stockdale city, Wilson County	117	30	60	24	3	-	-	-	396
Stonewall CDP, Gillespie County	27	-	5	14	8	-	-	-	704
Stowell CDP, Chambers County	82	-	61	21	-	-	-	-	450
Stratford city, Sherman County	124	3	82	37	2	-	-	-	429
Strawn city, Palo Pinto County	57	17	37	3	-	-	-	-	280

Table 30. **Gross Rent: 2000**—Con.

[Data based on a sample (except Tables 65-68). For information on confidentiality protection, coverage, sampling error, and nonsampling error, see Appendix G.
For location of definitions, see "How to Use This Census Report"]

State County Place	Specified renter-occupied housing units paying cash rent	Gross rent							
		Less than $250	$250 to $499	$500 to $749	$750 to $999	$1,000 to $1,499	$1,500 to $1,999	$2,000 or more	Median (dollars)
PLACE—Con.									
Streetman town	16	2	14	-	-	-	-	-	379
Freestone County (part)	16	2	14	-	-	-	-	-	379
Navarro County (part)	-	-	-	-	-	-	-	-	-
Study Butte-Terlingua CDP, Brewster County	52	21	31	-	-	-	-	-	286
Sudan city, Lamb County	49	5	34	8	2	-	-	-	397
Sugar Land city, Fort Bend County	3 020	33	115	622	1 035	905	193	117	939
Sullivan City city, Hidalgo County	190	110	80	-	-	-	-	-	238
Sulphur Springs city, Hopkins County	2 188	96	1 341	632	60	39	20	-	427
Sundown city, Hockley County	79	7	58	9	3	2	-	-	372
Sunnyvale town, Dallas County	31	-	3	15	9	4	-	-	669
Sunray city, Moore County	143	4	111	28	-	-	-	-	406
Sunrise Beach Village city, Llano County	20	-	3	14	3	-	-	-	600
Sunset city, Montague County	9	-	9	-	-	-	-	-	325
Sunset Valley city, Travis County	10	-	-	3	4	3	-	-	950
Sun Valley city, Lamar County	3	-	3	-	-	-	-	-	425
Surfside Beach city, Brazoria County	141	4	53	58	24	2	-	-	542
Sweeny city, Brazoria County	383	27	162	186	8	-	-	-	502
Sweetwater city, Nolan County	1 541	399	872	215	30	12	13	-	337
Taft city, San Patricio County	353	115	149	51	29	5	-	4	373
Taft Southwest CDP, San Patricio County	66	-	58	8	-	-	-	-	421
Tahoka city, Lynn County	204	73	89	38	4	-	-	-	342
Talco city, Titus County	58	6	40	5	7	-	-	-	350
Talty city, Kaufman County	-	-	-	-	-	-	-	-	-
Tatum city	147	61	62	23	1	-	-	-	327
Panola County (part)	11	-	9	2	-	-	-	-	381
Rusk County (part)	136	61	53	21	1	-	-	-	314
Taylor city, Williamson County	1 434	150	556	498	182	42	6	-	503
Taylor Lake Village city, Harris County	8	-	-	-	4	4	-	-	1 000
Teague city, Freestone County	325	86	148	70	21	-	-	-	401
Tehuacana town, Limestone County	17	-	12	5	-	-	-	-	475
Temple city, Bell County	8 947	843	3 211	3 417	963	314	85	114	522
Tenaha town, Shelby County	130	74	46	8	2	-	-	-	224
Terrell city, Kaufman County	1 792	191	459	824	257	37	7	17	558
Terrell Hills city, Bexar County	199	6	79	35	-	58	14	7	555
Texarkana city, Bowie County	5 126	769	2 124	1 682	366	150	28	7	470
Texas City city	5 361	283	1 927	2 517	472	121	24	17	533
Chambers County (part)	-	-	-	-	-	-	-	-	-
Galveston County (part)	5 361	283	1 927	2 517	472	121	24	17	533
Texhoma city, Sherman County	19	-	9	8	2	-	-	-	513
Texline town, Dallam County	63	10	47	6	-	-	-	-	346
The Colony city, Denton County	1 456	-	28	146	588	681	13	-	986
The Hills village, Travis County	22	-	-	-	4	12	3	3	1 292
The Woodlands CDP, Montgomery County	4 025	737	354	889	915	588	211	331	760
Thompsons town, Fort Bend County	17	-	15	-	2	-	-	-	339
Thorndale city	114	20	45	38	6	5	-	-	469
Milam County (part)	114	20	45	38	6	5	-	-	469
Williamson County (part)	-	-	-	-	-	-	-	-	-
Thornton town, Limestone County	33	2	23	6	-	-	-	2	345
Thorntonville town, Ward County	20	9	7	4	-	-	-	-	457
Thrall city, Williamson County	32	2	14	16	-	-	-	-	500
Three Rivers city, Live Oak County	216	91	93	32	-	-	-	-	293
Throckmorton town, Throckmorton County	61	23	33	5	-	-	-	-	321
Tierra Bonita CDP, Cameron County	-	-	-	-	-	-	-	-	-
Tierra Grande CDP, Nueces County	20	-	16	4	-	-	-	-	338
Tiki Island village, Galveston County	41	-	2	15	12	5	7	-	839
Timbercreek Canyon village, Randall County	-	-	-	-	-	-	-	-	-
Timberwood Park CDP, Bexar County	103	10	20	22	10	30	11	-	747
Timpson city, Shelby County	140	100	32	8	-	-	-	-	208
Tioga town, Grayson County	62	10	20	26	6	-	-	-	503
Tira town, Hopkins County	7	-	2	5	-	-	-	-	538
Toco city, Lamar County	12	6	3	3	-	-	-	-	300
Todd Mission city, Grimes County	5	3	2	-	-	-	-	-	242
Tolar city, Hood County	51	-	17	24	10	-	-	-	535
Tomball city	1 943	71	188	1 127	417	63	49	28	682
Harris County (part)	1 943	71	188	1 127	417	63	49	28	682
Montgomery County (part)	-	-	-	-	-	-	-	-	-
Tom Bean city, Grayson County	93	22	30	31	10	-	-	-	384
Tool city, Henderson County	118	6	59	31	18	4	-	-	482
Tornillo CDP, El Paso County	39	19	20	-	-	-	-	-	253
Toyah town, Reeves County	11	11	-	-	-	-	-	-	189
Tradewinds CDP, San Patricio County	-	-	-	-	-	-	-	-	-
Trent town, Taylor County	24	11	11	2	-	-	-	-	256
Trenton city, Fannin County	74	18	23	30	1	2	-	-	480
Trinidad city, Henderson County	129	35	58	28	5	3	-	-	366
Trinity city, Trinity County	335	80	184	55	16	-	-	-	402
Trophy Club town	263	-	1	13	107	93	47	2	1 056
Denton County (part)	263	-	1	13	107	93	47	2	1 056
Tarrant County (part)	-	-	-	-	-	-	-	-	-
Troup city	232	39	129	40	12	7	5	-	411
Cherokee County (part)	5	-	3	2	-	-	-	-	392
Smith County (part)	227	39	126	38	12	7	5	-	411

Table 30. **Gross Rent: 2000**—Con.

[Data based on a sample (except Tables 65-68). For information on confidentiality protection, coverage, sampling error, and nonsampling error, see Appendix G. For location of definitions, see "How to Use This Census Report"]

State County Place	Specified renter-occupied housing units paying cash rent	Gross rent							
		Less than $250	$250 to $499	$500 to $749	$750 to $999	$1,000 to $1,499	$1,500 to $1,999	$2,000 or more	Median (dollars)
PLACE—Con.									
Troy city, Bell County	139	18	64	49	6	2	-	-	458
Tuleta CDP, Bee County	10	3	2	5	-	-	-	-	525
Tulia city, Swisher County	480	130	238	92	7	13	-	-	390
Tulsita CDP, Bee County	-	-	-	-	-	-	-	-	-
Turkey city, Hall County	17	4	13	-	-	-	-	-	306
Tuscola city, Taylor County	49	12	16	9	12	-	-	-	448
Tye city, Taylor County	131	11	73	39	8	-	-	-	471
Tyler city, Smith County	13 882	830	5 749	5 214	1 459	443	147	40	514
Tynan CDP, Bee County	3	-	3	-	-	-	-	-	475
Uhland city	48	3	23	15	7	-	-	-	467
Caldwell County (part)	14	-	12	2	-	-	-	-	380
Hays County (part)	34	3	11	13	7	-	-	-	550
Uncertain city, Harrison County	5	-	-	2	3	-	-	-	917
Union Grove city, Upshur County	12	-	6	-	-	6	-	-	800
Universal City city, Bexar County	2 454	28	526	1 249	412	214	25	-	625
University Park city, Dallas County	2 393	9	128	583	426	742	313	192	1 028
Utopia CDP, Uvalde County	22	6	2	11	3	-	-	-	517
Uvalde city, Uvalde County	1 428	263	730	375	60	-	-	-	427
Uvalde Estates CDP, Uvalde County	81	15	60	6	-	-	-	-	352
Valentine town, Jeff Davis County	15	15	-	-	-	-	-	-	175
Valley Mills city	109	18	41	42	6	2	-	-	475
Bosque County (part)	109	18	41	42	6	2	-	-	475
McLennan County (part)	-	-	-	-	-	-	-	-	-
Valley View town, Cooke County	74	19	17	26	12	-	-	-	506
Val Verde Park CDP, Val Verde County	90	15	62	5	8	-	-	-	404
Van city, Van Zandt County	250	60	96	80	12	-	2	-	423
Van Alstyne city	254	25	104	79	35	11	-	-	497
Collin County (part)	-	-	-	-	-	-	-	-	-
Grayson County (part)	254	25	104	79	35	11	-	-	497
Vanderbilt CDP, Jackson County	35	-	29	6	-	-	-	-	412
Van Horn town, Culberson County	195	60	112	23	-	-	-	-	310
Van Vleck CDP, Matagorda County	44	-	15	8	21	-	-	-	544
Vega city, Oldham County	73	10	52	10	1	-	-	-	414
Venus town	81	33	21	21	3	-	-	3	375
Ellis County (part)	-	-	-	-	-	-	-	-	-
Johnson County (part)	81	33	21	21	3	-	-	3	375
Vernon city, Wilbarger County	1 503	285	860	295	8	-	55	-	383
Victoria city, Victoria County	8 254	703	3 199	3 292	774	223	33	30	512
Vidor city, Orange County	917	72	453	335	41	10	6	-	472
Villa del Sol CDP, Cameron County	16	8	-	8	-	-	-	-	425
Villa Pancho CDP, Cameron County	21	13	8	-	-	-	-	-	240
Villa Verde CDP, Hidalgo County	26	8	18	-	-	-	-	-	275
Vinton village, El Paso County	76	5	61	10	-	-	-	-	396
Waco city, McLennan County	21 996	2 390	9 060	7 818	2 015	521	69	123	490
Waelder city, Gonzales County	105	49	51	3	2	-	-	-	258
Wake Village city, Bowie County	472	9	241	201	21	-	-	-	495
Waller city	327	11	156	144	13	-	3	-	494
Harris County (part)	35	-	18	14	-	-	3	-	496
Waller County (part)	292	11	138	130	13	-	-	-	493
Wallis city, Austin County	79	4	44	31	-	-	-	-	439
Walnut Springs city, Bosque County	39	4	31	2	2	-	-	-	419
Warren City city	35	3	7	3	16	6	-	-	831
Gregg County (part)	35	3	7	3	16	6	-	-	831
Upshur County (part)	-	-	-	-	-	-	-	-	-
Waskom city, Harrison County	218	50	105	54	5	4	-	-	387
Watauga city, Tarrant County	1 015	-	15	70	613	303	-	14	941
Waxahachie city, Ellis County	2 629	173	581	1 282	473	103	17	-	617
Weatherford city, Parker County	2 520	221	677	984	506	77	53	2	582
Webster city, Harris County	3 436	44	132	1 833	1 032	395	-	-	700
Weimar city, Colorado County	174	31	106	33	4	-	-	-	373
Weinert city, Haskell County	7	4	1	2	-	-	-	-	244
Weir city, Williamson County	11	-	4	5	2	-	-	-	538
Wellington city, Collingsworth County	163	70	80	9	-	4	-	-	276
Wellman city, Terry County	17	4	13	-	-	-	-	-	275
Wells town, Cherokee County	64	12	28	24	-	-	-	-	414
Wells Branch CDP, Travis County	3 670	21	59	1 712	1 313	533	32	-	756
Weslaco city, Hidalgo County	2 663	706	1 042	644	217	29	25	-	398
West city, McLennan County	288	24	153	98	9	4	-	-	465
Westbrook city, Mitchell County	11	6	3	2	-	-	-	-	244
West Columbia city, Brazoria County	591	78	345	140	21	7	-	-	403
Westdale CDP, Jim Wells County	8	-	-	8	-	-	-	-	725
Westlake town	-	-	-	-	-	-	-	-	-
Denton County (part)	-	-	-	-	-	-	-	-	-
Tarrant County (part)	-	-	-	-	-	-	-	-	-
West Lake Hills city, Travis County	85	-	-	-	47	30	-	8	983
West Livingston CDP, Polk County	193	7	121	59	6	-	-	-	415
Westminster city, Collin County	11	-	6	5	-	-	-	-	488
West Odessa CDP, Ector County	618	61	452	72	15	18	-	-	380
Weston city, Collin County	33	3	9	21	-	-	-	-	606
West Orange city, Orange County	365	23	151	174	13	4	-	-	506
Westover Hills town, Tarrant County	2	-	-	-	-	-	2	-	1 875
West Pearsall CDP, Frio County	8	-	-	8	-	-	-	-	525

Table 30. **Gross Rent: 2000**—Con.

[Data based on a sample (except Tables 65-68). For information on confidentiality protection, coverage, sampling error, and nonsampling error, see Appendix G. For location of definitions, see "How to Use This Census Report"]

State County Place	Specified renter-occupied housing units paying cash rent	Gross rent							
		Less than $250	$250 to $499	$500 to $749	$750 to $999	$1,000 to $1,499	$1,500 to $1,999	$2,000 or more	Median (dollars)
PLACE—Con.									
West Sharyland CDP, Hidalgo County	79	34	35	10	-	-	-	-	271
West Tawakoni town, Hunt County	133	19	70	44	-	-	-	-	413
West University Place city, Harris County	464	2	12	59	43	142	107	99	1 418
Westway CDP, El Paso County	133	35	97	1	-	-	-	-	325
Westworth Village city, Tarrant County	287	24	35	93	113	22	-	-	733
Wharton city, Wharton County	1 553	251	801	390	82	15	7	7	423
Wheeler city, Wheeler County	79	14	47	18	-	-	-	-	348
White Deer town, Carson County	61	8	35	12	6	-	-	-	440
Whiteface town, Cochran County	26	2	24	-	-	-	-	-	377
Whitehouse city, Smith County	416	7	152	109	127	21	-	-	633
White Oak city, Gregg County	416	-	128	251	35	2	-	-	565
Whitesboro city, Grayson County	427	64	172	151	40	-	-	-	438
White Settlement city, Tarrant County	2 404	63	977	1 088	259	7	10	-	534
Whitewright town	178	46	93	34	5	-	-	-	393
Fannin County (part)	-	-	-	-	-	-	-	-	-
Grayson County (part)	178	46	93	34	5	-	-	-	393
Whitney town, Hill County	251	48	128	60	8	5	-	2	401
Wichita Falls city, Wichita County	14 074	1 310	6 050	4 739	1 198	475	241	61	489
Wickett town, Ward County	10	-	8	-	-	2	-	-	413
Wild Peach Village CDP, Brazoria County	59	-	19	40	-	-	-	-	544
Willamar CDP, Willacy County	-	-	-	-	-	-	-	-	-
Willis city, Montgomery County	456	34	222	164	29	-	7	-	474
Willow Park city, Parker County	21	-	-	16	5	-	-	-	695
Wills Point city, Van Zandt County	428	55	157	180	8	-	28	-	502
Wilmer city, Dallas County	289	12	134	123	14	6	-	-	498
Wilson city, Lynn County	17	13	4	-	-	-	-	-	213
Wimberley CDP, Hays County	278	16	78	40	94	43	7	-	761
Windcrest city, Bexar County	323	-	41	195	58	20	9	-	669
Windemere CDP, Travis County	211	-	-	40	85	78	-	8	950
Windom town, Fannin County	3	-	-	3	-	-	-	-	575
Windthorst town	19	-	3	13	3	-	-	-	588
Archer County (part)	19	-	3	13	3	-	-	-	588
Clay County (part)	-	-	-	-	-	-	-	-	-
Winfield city, Titus County	23	-	20	3	-	-	-	-	394
Wink city, Winkler County	54	22	25	5	2	-	-	-	292
Winnie CDP, Chambers County	284	29	138	84	33	-	-	-	478
Winnsboro city	438	91	234	90	16	-	-	7	409
Franklin County (part)	83	6	62	15	-	-	-	-	444
Wood County (part)	355	85	172	75	16	-	-	7	398
Winona town, Smith County	47	16	10	19	-	2	-	-	432
Winters city, Runnels County	229	88	103	32	6	-	-	-	317
Wixon Valley city, Brazos County	4	-	-	2	2	-	-	-	675
Wolfe City city, Hunt County	201	68	86	45	-	2	-	-	364
Wolfforth city, Lubbock County	192	4	18	79	87	4	-	-	742
Woodbranch city, Montgomery County	47	-	12	16	17	2	-	-	722
Woodcreek city, Hays County	79	-	-	25	25	23	6	-	863
Woodloch town, Montgomery County	15	-	-	-	11	4	-	-	883
Woodsboro town, Refugio County	145	12	98	29	4	2	-	-	388
Woodson town, Throckmorton County	19	1	14	4	-	-	-	-	327
Woodville town, Tyler County	328	86	118	99	21	4	-	-	432
Woodway city, McLennan County	446	-	48	214	63	103	18	-	681
Wortham town, Freestone County	117	42	48	22	-	5	-	-	332
Wyldwood CDP, Bastrop County	120	-	34	54	20	12	-	-	663
Wylie city	807	-	90	381	204	102	18	12	708
Collin County (part)	784	-	90	365	197	102	18	12	706
Dallas County (part)	9	-	-	9	-	-	-	-	725
Rockwall County (part)	14	-	-	7	7	-	-	-	675
Yantis town, Wood County	40	14	13	11	2	-	-	-	300
Yoakum city	605	118	394	88	5	-	-	-	345
DeWitt County (part)	185	35	141	9	-	-	-	-	306
Lavaca County (part)	420	83	253	79	5	-	-	-	363
Yorktown city, DeWitt County	166	69	77	17	3	-	-	-	300
Yznaga CDP, Cameron County	4	-	4	-	-	-	-	-	275
Zapata CDP, Zapata County	316	173	115	19	9	-	-	-	239
Zapata Ranch CDP, Willacy County	-	-	-	-	-	-	-	-	-
Zavalla city, Angelina County	43	7	26	8	2	-	-	-	388
Zuehl CDP, Guadalupe County	11	-	11	-	-	-	-	-	425

Table 31. **Mortgage and Rental Cost Characteristics: 2000**

[Data based on a sample (except Tables 65-68). For information on confidentiality protection, coverage, sampling error, and nonsampling error, see Appendix G.
For location of definitions, see "How to Use This Census Report"]

State County County Subdivision Place	Specified owner-occupied housing units								Specified renter-occupied housing units paying cash rent		
		With a mortgage				Not mortgaged					
	Total	Total	Median selected monthly owner costs (dollars)	Median selected monthly owner costs as a percentage of household income in 1999	With a second mortgage or home equity loan or both	Total	Median selected monthly owner costs (dollars)	Median selected monthly owner costs as a percentage of household income in 1999	Total	With meals included in rent	Median gross rent as a percentage of household income in 1999
The State	**3 849 585**	**2 471 978**	**986**	**20.1**	**243 873**	**1 377 607**	**296**	**10.9**	**2 505 578**	**35 895**	**24.4**
Anderson County	6 755	3 370	724	20.0	255	3 385	286	12.7	3 188	45	24.3
Cayuga CCD	89	34	650	12.8	-	55	203	10.5	41	-	10.0-
Elkhart CCD	811	356	680	19.6	20	455	273	10.9	244	-	26.0
Elkhart town	231	88	613	17.1	-	143	285	10.0-	126	-	28.3
Frankston CCD	589	264	696	19.4	11	325	267	10.0-	176	-	18.9
Frankston town	264	88	680	17.6	7	176	256	10.2	91	-	20.3
Montalba-Tennessee Colony CCD	352	166	671	21.7	24	186	256	12.4	164	-	13.1
Palestine CCD	4 914	2 550	739	20.3	200	2 364	295	13.3	2 563	45	25.0
Palestine city	3 751	1 920	736	20.7	151	1 831	308	13.2	2 257	45	25.6
Andrews County	2 818	1 251	702	19.0	74	1 567	232	10.0-	787	5	19.1
Andrews North CCD	2 503	1 123	691	18.6	68	1 380	230	10.0-	725	5	19.5
Andrews city (part)	2 320	1 059	664	18.9	68	1 261	226	10.0-	703	5	19.6
Andrews South CCD	315	128	932	26.4	6	187	250	11.5	62	-	15.8
Andrews city (part)	-	-	-	-	-	-	-	-	-	-	-
Angelina County	14 410	7 216	746	19.0	496	7 194	269	10.2	7 086	157	25.7
Diboll CCD	1 438	697	599	18.9	77	741	250	10.0-	682	-	19.8
Burke city	49	11	808	18.3	-	38	271	12.3	23	-	28.1
Diboll city	738	394	564	18.5	50	344	248	10.0-	541	-	19.8
Huntington CCD	1 545	792	741	18.8	26	753	261	10.3	470	-	22.7
Huntington city	328	178	670	20.5	13	150	263	11.6	244	-	24.7
Lufkin CCD	9 553	4 910	781	19.1	317	4 643	282	10.8	5 504	157	27.5
Hudson city (part)	289	144	591	18.3	10	145	305	11.3	246	-	23.1
Lufkin city	6 598	3 471	782	19.2	216	3 127	293	11.1	4 641	157	28.2
Pollok CCD	1 390	663	710	19.1	61	727	255	10.0-	332	-	17.2
Hudson city (part)	262	162	773	17.2	5	100	333	12.2	22	-	38.0
Zavalla CCD	484	154	567	17.4	15	330	221	11.1	98	-	22.5
Zavalla city	113	36	575	16.4	4	77	202	13.1	43	-	31.9
Aransas County	4 629	2 115	815	20.8	191	2 514	298	12.4	1 921	-	23.1
Fulton CCD	1 329	590	763	24.4	49	739	299	13.4	417	-	21.6
Aransas Pass city (part)	-	-	-	-	-	-	-	-	-	-	-
Fulton town	216	116	756	25.6	14	100	287	10.4	156	-	20.5
Rockport city (part)	192	108	900	25.8	2	84	360	13.1	59	-	22.9
Rockport CCD	3 300	1 525	830	19.7	142	1 775	298	12.0	1 504	-	23.7
Aransas Pass city (part)	128	56	621	22.5	-	72	200	12.5	95	-	36.6
Rockport city (part)	1 503	651	1 158	23.9	91	852	348	12.8	897	-	24.9
Archer County	1 937	974	808	19.4	75	963	283	11.4	429	-	19.6
Archer City CCD	753	331	689	20.5	26	422	267	11.5	216	-	19.9
Archer City city	498	215	630	19.5	9	283	255	11.7	167	-	21.4
Scotland city (part)	87	39	713	22.9	9	48	241	11.3	12	-	15.0
Windthorst town (part)	83	31	775	30.2	2	52	307	10.0-	19	-	13.2
Holliday CCD	1 184	643	882	18.9	49	541	305	11.3	213	-	19.5
Holliday city	369	178	700	18.9	12	191	274	11.7	122	-	19.1
Lakeside City town	317	217	986	18.6	17	100	403	11.8	11	-	28.8
Megargel town	59	18	500	11.3	2	41	233	11.5	24	-	17.5
Armstrong County	382	175	586	15.0	6	207	253	11.9	88	-	18.8
Claude North CCD	72	41	554	20.6	-	31	265	10.0-	21	-	19.5
Claude city (part)	20	14	750	18.8	-	6	188	17.5	5	-	48.3
Claude South CCD	310	134	605	14.2	6	176	250	12.0	67	-	18.5
Claude city (part)	297	129	594	14.1	6	168	250	11.9	67	-	18.5
Atascosa County	5 654	2 396	725	19.5	201	3 258	242	10.9	2 102	24	24.4
Campbellton CCD	78	20	909	24.5	11	58	256	11.9	14	-	34.4
Charlotte CCD	361	80	633	20.0	6	281	206	12.6	89	-	21.8
Charlotte city	301	66	633	20.0	4	235	214	12.2	61	-	22.9
Jourdanton CCD	748	371	690	22.5	56	377	244	10.5	257	-	22.5
Christine town	59	28	460	15.8	2	31	184	11.3	19	-	16.8
Jourdanton city	613	321	692	23.3	54	292	254	10.9	220	-	26.3
Pleasanton CCD	2 383	1 169	766	19.0	73	1 214	253	10.0-	1 091	21	25.0
Pleasanton city	1 585	797	740	18.8	31	788	250	10.8	949	10	26.1
Poteet CCD	2 084	756	715	18.8	55	1 328	235	11.2	651	3	24.2
Lytle city (part)	391	200	749	18.9	13	191	273	10.0-	153	-	20.0
Poteet city	550	124	600	17.7	5	426	195	11.0	236	3	28.6
Austin County	4 022	1 924	913	18.8	184	2 098	275	10.2	1 605	8	20.1
Bellville CCD	1 454	803	929	17.8	56	651	310	11.7	550	8	19.7
Bellville city	839	480	905	16.0	36	359	350	10.9	430	8	19.4
Sealy CCD	1 777	859	938	19.4	106	918	271	10.0-	810	-	20.5
San Felipe town	155	60	740	14.5	-	95	225	10.0-	53	-	23.4
Sealy city	881	352	897	20.4	77	529	271	10.0-	658	-	21.0
Wallis CCD	370	145	774	18.9	20	225	260	12.1	121	-	23.4
Wallis city	258	116	763	18.3	15	142	278	12.0	79	-	21.7
West End CCD	421	117	861	19.4	2	304	223	11.3	124	-	13.6
Industry city	61	28	650	19.3	2	33	206	15.9	7	-	10.0-
Bailey County	1 277	502	524	19.3	11	775	243	11.5	459	-	19.6
Muleshoe CCD	1 212	478	499	19.5	11	734	242	11.8	421	-	20.3
Muleshoe city	1 032	418	489	18.8	11	614	234	12.6	341	-	20.4
South Sand Hills CCD	65	24	689	13.1	-	41	308	10.0-	38	-	16.8

Table 31. **Mortgage and Rental Cost Characteristics: 2000**—Con.

[Data based on a sample (except Tables 65-68). For information on confidentiality protection, coverage, sampling error, and nonsampling error, see Appendix G.
For location of definitions, see "How to Use This Census Report"]

State County County Subdivision Place	Specified owner-occupied housing units								Specified renter-occupied housing units paying cash rent		
		With a mortgage				Not mortgaged					
	Total	Total	Median selected monthly owner costs (dollars)	Median selected monthly owner costs as a percentage of household income in 1999	With a second mortgage or home equity loan or both	Total	Median selected monthly owner costs (dollars)	Median selected monthly owner costs as a percentage of household income in 1999	Total	With meals included in rent	Median gross rent as a percentage of household income in 1999
Bandera County	2 551	1 403	923	20.2	95	1 148	267	10.0-	843	4	22.0
Bandera CCD	2 310	1 316	917	20.2	90	994	269	10.0-	760	4	22.7
Bandera city	241	93	646	27.2	3	148	220	10.0-	139	-	23.6
Lakehills CDP	809	476	841	17.6	30	333	266	10.0-	238	-	34.2
Medina CCD	241	87	986	20.0	5	154	253	10.7	83	-	16.6
Bastrop County	8 930	5 510	922	19.9	609	3 420	295	10.1	3 301	-	23.7
Bastrop CCD	3 222	2 259	953	19.4	237	963	321	11.8	1 175	-	22.9
Bastrop city (part)	1 015	653	944	18.2	76	362	353	12.3	633	-	23.1
Camp Swift CDP	458	314	717	19.4	20	144	291	10.0-	140	-	17.4
Circle D-KC Estates CDP	468	361	959	18.5	44	107	333	12.8	69	-	24.6
Cedar Creek-Red Rock CCD	1 983	1 266	930	19.7	121	717	298	10.0-	644	-	21.0
Bastrop city (part)	78	59	1 138	16.9	-	19	405	10.0-	23	-	32.8
Mustang Ridge city (part)	-	-	-	-	-	-	-	-	-	-	-
Wyldwood CDP	363	228	984	19.9	20	135	332	10.0-	120	-	13.9
Elgin CCD	2 221	1 189	937	20.3	145	1 032	285	10.0-	853	-	25.7
Elgin city (part)	1 157	645	915	20.6	45	512	270	10.0-	594	-	27.8
Smithville CCD	1 504	796	783	21.5	106	708	266	10.9	629	-	25.1
Smithville city	868	460	808	20.6	66	408	269	12.6	471	-	25.9
Baylor County	1 038	363	586	22.5	14	675	258	12.5	368	15	20.0
Seymour CCD	848	315	593	23.1	14	533	265	13.2	352	9	20.1
Seymour city (part)	752	282	593	23.2	14	470	278	13.0	346	9	20.7
Seymour Rural CCD	190	48	556	12.5	-	142	199	10.6	16	6	14.4
Seymour city (part)	-	-	-	-	-	-	-	-	-	-	-
Bee County	4 296	1 974	617	19.2	82	2 322	232	10.2	2 632	2	22.7
Beeville CCD	3 508	1 724	634	19.3	76	1 784	245	10.2	2 455	-	22.9
Beeville city	2 428	1 198	600	19.2	54	1 230	242	11.4	1 831	-	24.2
Blue Berry Hill CDP	124	77	388	31.7	-	47	170	10.0-	58	-	19.7
Pettus-Pawnee CCD	391	127	560	18.2	1	264	198	10.9	89	2	16.6
Normanna CDP	25	5	617	10.0-	-	20	185	11.7	5	-	14.2
Pawnee CDP	55	10	617	22.5	-	45	155	15.7	3	-	12.5
Pettus CDP	122	45	625	24.4	-	77	210	10.0-	52	2	17.9
Tuleta CDP	85	30	538	20.0	-	55	185	15.2	10	-	14.0
Tulsita CDP	1	-	-	-	-	1	100-	10.0-	-	-	-
Skidmore CCD	397	123	530	18.4	5	274	188	10.0-	88	-	23.8
Skidmore CDP	190	56	553	22.2	5	134	175	10.0-	50	-	30.4
Tynan CDP	56	7	313	15.6	-	49	175	11.5	3	-	12.5
Bell County	38 597	26 638	870	20.6	2 014	11 959	293	10.0-	33 573	452	23.8
Belton CCD	3 188	1 826	781	19.5	210	1 362	269	11.1	2 191	5	23.3
Belton city	2 420	1 338	783	19.5	120	1 082	263	11.7	1 950	5	23.9
Temple city (part)	-	-	-	-	-	-	-	-	-	-	-
East Bell CCD	910	572	724	17.1	16	338	279	10.0-	259	-	21.3
Troy city (part)	322	247	668	17.5	9	75	236	11.8	139	-	23.6
Fort Hood CCD	51	29	803	20.4	-	22	137	10.0-	677	-	21.5
Copperas Cove city (part)	-	-	-	-	-	-	-	-	-	-	-
Fort Hood CDP (part)	22	-	-	-	-	22	137	10.0-	677	-	21.5
Killeen city (part)	-	-	-	-	-	-	-	-	-	-	-
Killeen CCD	17 399	13 950	879	21.7	862	3 449	303	10.0-	20 221	48	23.5
Harker Heights city	2 829	2 323	1 137	21.3	141	506	355	11.5	2 486	-	22.4
Killeen city (part)	13 344	10 786	848	22.0	657	2 558	290	10.0-	17 112	48	23.7
Nolanville city	224	164	733	20.2	13	60	286	13.7	211	-	23.8
Northwest Bell CCD	2 095	1 489	954	18.8	113	606	310	10.0-	235	-	21.9
Morgan's Point Resort city	823	606	919	18.6	42	217	306	10.7	114	-	22.7
Temple city (part)	300	254	1 551	18.6	17	46	425	10.0-	22	-	10.0-
Rogers CCD	741	376	682	19.6	23	365	256	10.6	259	2	23.2
Holland town (part)	205	100	566	16.7	5	105	239	11.0	112	-	25.9
Rogers town	261	123	603	19.9	14	138	239	11.3	102	2	22.2
South Bell CCD	1 516	867	1 036	19.3	45	649	332	10.0-	352	-	21.2
Bartlett city (part)	153	62	593	20.5	1	91	239	10.0-	122	-	28.8
Holland town (part)	-	-	-	-	-	-	-	-	-	-	-
Salado CDP	1 011	619	1 107	19.4	32	392	373	10.0-	148	-	17.1
Southwest Bell CCD	939	732	950	21.3	91	207	290	10.0-	197	-	22.2
Temple CCD	11 758	6 797	844	19.5	654	4 961	294	10.2	9 182	397	25.0
Little River-Academy city	385	215	699	18.8	27	170	265	10.9	127	2	24.8
Temple city (part)	10 659	6 230	844	19.7	585	4 429	294	10.3	8 925	388	25.0
Troy city (part)	4	4	1 125	27.5	-	-	-	-	-	-	-
Bexar County	268 054	182 291	911	20.5	17 474	85 763	275	10.0-	180 656	3 425	24.8
San Antonio CCD	258 921	176 076	900	20.4	16 624	82 845	274	10.0-	178 873	3 271	24.8
Alamo Heights city	1 916	1 260	1 600	20.7	186	656	551	12.1	1 010	46	22.9
Balcones Heights city	210	98	736	20.0	7	112	270	10.0-	1 188	-	26.8
Castle Hills city	1 326	551	1 470	20.0	83	775	482	10.0-	435	-	27.4
China Grove town (part)	327	224	1 119	19.3	27	103	366	10.0-	6	-	25.0
Cibolo city (part)	-	-	-	-	-	-	-	-	-	-	-
Converse city	2 580	2 281	931	20.5	248	299	318	10.0-	1 013	9	24.5
Cross Mountain CDP	410	341	2 009	19.8	72	69	532	10.0-	22	9	14.2
Grey Forest city (part)	127	71	988	18.1	10	56	325	11.4	31	-	19.6
Helotes city (part)	671	499	1 472	20.2	67	172	452	10.0-	23	-	14.4
Hill Country Village city	328	179	3 225	21.7	37	149	950	10.0-	5	-	14.2
Hollywood Park town	855	460	1 402	18.0	73	395	444	10.5	158	102	47.9
Kirby city	1 944	1 376	704	17.8	133	568	278	10.3	732	-	26.0
Lackland AFB CDP	2	-	-	-	-	2	125	10.0-	47	-	18.6
Leon Valley city	2 349	1 695	956	17.7	168	654	327	10.0-	1 067	15	23.3
Live Oak city	2 375	1 924	857	18.7	188	451	285	10.0-	822	4	22.6
Olmos Park city	687	424	2 607	22.8	35	263	818	10.2	302	-	18.8
St. Hedwig town	301	165	985	20.4	21	136	314	10.0-	32	1	22.2
San Antonio city (part)	217 227	145 424	881	20.5	13 434	71 803	264	10.1	162 999	2 688	24.9

Table 31. **Mortgage and Rental Cost Characteristics: 2000**—Con.

[Data based on a sample (except Tables 65-68). For information on confidentiality protection, coverage, sampling error, and nonsampling error, see Appendix G.
For location of definitions, see "How to Use This Census Report"]

State County County Subdivision Place	Specified owner-occupied housing units								Specified renter-occupied housing units paying cash rent		
		With a mortgage				Not mortgaged					
	Total	Total	Median selected monthly owner costs (dollars)	Median selected monthly owner costs as a percentage of household income in 1999	With a second mortgage or home equity loan or both	Total	Median selected monthly owner costs (dollars)	Median selected monthly owner costs as a percentage of household income in 1999	Total	With meals included in rent	Median gross rent as a percentage of household income in 1999
Bexar County—Con.											
San Antonio CCD—Con.											
Schertz city (part)	56	29	1 158	22.2	13	27	311	10.0-	54	-	38.3
Selma city (part)	159	110	1 309	22.7	2	49	392	11.5	66	-	22.5
Shavano Park city	608	387	2 022	17.8	66	221	588	10.0-	15	-	10.0-
Somerset city	276	128	683	19.4	15	148	248	10.6	131	-	25.4
Terrell Hills city	1 633	917	1 891	22.5	155	716	611	11.3	199	-	28.1
Timberwood Park CDP	1 648	1 404	1 475	19.6	225	244	383	10.0-	103	-	18.4
Universal City city	3 340	2 331	1 009	19.2	223	1 009	326	10.0-	2 454	-	24.0
Windcrest city	1 776	848	1 080	20.7	129	928	391	10.0-	323	-	26.9
Southeast Bexar CCD	1 987	943	772	22.0	107	1 044	270	10.1	662	3	21.5
China Grove town (part)	43	24	780	22.5	6	19	342	10.0-	3	-	12.5
Elmendorf city	98	38	489	14.6	3	60	217	10.6	42	3	30.0
San Antonio city (part)	48	27	645	15.3	-	21	216	10.0-	-	-	-
West Bexar CCD	7 146	5 272	1 426	21.7	743	1 874	399	10.0-	1 121	151	23.7
Fair Oaks Ranch city (part)	1 349	933	2 153	22.6	132	416	626	10.0-	50	-	23.1
Grey Forest city (part)	20	13	917	21.3	4	7	288	10.0-	4	-	22.5
Helotes city (part)	653	511	1 374	22.7	52	142	409	10.0-	36	-	19.1
Lytle city (part)	-	-	-	-	-	-	-	-	2	-	10.0-
San Antonio city (part)	19	19	1 097	19.2	-	-	-	-	7	-	15.6
Scenic Oaks CDP	1 041	802	1 808	22.0	215	239	486	10.7	59	-	14.0
Blanco County	1 276	597	817	20.5	46	679	273	10.0-	468	-	19.9
Blanco CCD	699	324	822	21.5	33	375	282	11.5	303	-	19.8
Blanco city	296	140	900	22.5	18	156	263	10.7	194	-	22.2
Johnson City CCD	577	273	810	19.5	13	304	262	10.0-	165	-	20.1
Johnson City city	242	128	785	18.7	10	114	295	11.4	93	-	22.8
Round Mountain town	8	4	1 083	22.5	-	4	225	10.0-	7	-	11.3
Borden County	79	17	675	43.0	-	62	250	10.0-	15	-	10.0-
Gail North CCD	22	9	625	24.2	-	13	281	10.0-	6	-	10.0-
Gail South CCD	57	8	833	50.0+	-	49	232	10.0-	9	-	27.5
Bosque County	3 287	1 485	742	19.5	165	1 802	274	12.2	1 090	5	21.6
Clifton CCD	1 603	742	769	20.1	86	861	293	12.1	518	-	22.6
Clifton city	783	374	769	20.2	56	409	305	15.1	392	-	21.9
Cranfills Gap CCD	126	44	688	18.8	2	82	278	13.9	56	2	14.7
Cranfills Gap city	85	25	658	21.3	-	60	282	13.9	41	2	13.5
Iredell CCD	132	40	492	17.5	6	92	213	14.6	29	-	29.7
Iredell city	101	36	491	17.1	6	65	196	15.4	23	-	29.6
Meridian CCD	1 078	500	713	19.2	52	578	255	12.5	347	3	19.8
Meridian city	315	158	750	19.3	12	157	275	13.0	149	-	21.1
Morgan city	87	20	550	17.5	6	67	230	13.1	20	-	14.4
Walnut Springs city	131	48	483	20.7	-	83	216	10.7	39	-	24.4
Valley Mills CCD	348	159	759	19.3	19	189	264	10.2	140	-	20.2
Valley Mills city (part)	266	116	730	19.5	15	150	274	10.2	109	-	21.5
Bowie County	17 066	9 104	766	18.9	696	7 962	261	10.4	8 377	116	26.4
Dalby Springs-Simms CCD	281	102	756	20.0	11	179	222	10.5	75	-	16.3
De Kalb CCD	1 020	383	621	19.0	23	637	253	10.0	356	-	27.0
De Kalb city	420	159	570	18.2	5	261	255	10.8	245	-	29.3
Hooks CCD	1 111	481	737	19.6	48	630	277	11.1	431	10	20.4
Hooks city	603	280	657	19.2	36	323	281	11.1	315	10	21.5
Leary city (part)	66	26	720	17.5	2	40	206	10.0-	27	-	12.5
New Boston city (part)	-	-	-	-	-	-	-	-	-	-	-
Maud-Elliot Creek CCD	1 751	912	761	18.9	105	839	236	10.4	427	-	24.1
Maud city	241	87	578	18.4	7	154	243	11.6	68	-	25.0
Redwater city	142	79	750	15.2	7	63	253	10.4	76	-	23.7
New Boston CCD	1 549	730	640	20.0	47	819	249	10.2	725	-	22.8
New Boston city (part)	1 074	510	637	20.9	31	564	245	10.3	629	-	23.2
Texarkana CCD	11 354	6 496	799	18.8	462	4 858	268	10.3	6 363	106	27.4
Leary city (part)	14	4	650	12.5	-	10	192	10.0-	-	-	-
Nash city	445	246	653	18.3	25	199	230	14.5	270	-	26.7
Red Lick city	224	156	1 110	19.7	26	68	281	10.0-	14	-	18.0
Texarkana city	7 214	3 997	789	19.5	264	3 217	268	10.1	5 126	106	27.9
Wake Village city	1 423	938	784	17.9	51	485	291	11.2	472	-	26.3
Brazoria County	47 950	31 085	1 033	18.5	2 614	16 865	332	10.0-	19 667	190	22.1
Alvin-Pearland CCD	22 460	16 178	1 177	19.2	1 535	6 282	370	10.9	7 769	35	23.1
Alvin city (part)	3 331	1 956	926	18.8	213	1 375	360	11.2	3 432	25	23.1
Brookside Village city	466	202	914	17.9	24	264	324	10.8	122	-	20.9
Hillcrest village	244	138	1 159	20.8	17	106	471	10.0-	13	-	19.5
Iowa Colony village (part)	79	51	944	17.9	12	28	333	13.3	15	-	24.0
Liverpool city	86	39	836	14.5	2	47	313	12.0	30	2	16.0
Manvel city (part)	573	321	1 113	18.6	20	252	362	11.4	99	-	21.6
Pearland city (part)	8 539	6 629	1 220	19.3	673	1 910	418	11.9	2 473	8	23.6
Angleton-Rosharon CCD	6 636	4 294	905	17.6	283	2 342	330	10.0-	2 281	-	21.8
Alvin city (part)	-	-	-	-	-	-	-	-	-	-	-
Angleton city (part)	3 467	2 302	848	17.6	151	1 165	330	10.8	1 690	-	22.8
Bailey's Prairie village	196	124	1 206	18.9	8	72	440	10.0-	8	-	10.0
Bonney village	11	8	750	11.7	-	3	175	10.0-	25	-	10.0-
Danbury city	404	270	829	17.3	11	134	313	10.0-	108	-	28.5
Holiday Lakes town	175	75	534	16.9	4	100	239	10.0-	39	-	21.1
Iowa Colony village (part)	42	14	950	26.3	2	28	240	10.0-	8	-	23.3
Lake Jackson city (part)	363	320	2 280	18.4	43	43	781	10.0-	9	-	22.5
Manvel city (part)	-	-	-	-	-	-	-	-	-	-	-
Pearland city (part)	-	-	-	-	-	-	-	-	-	-	-
Richwood city (part)	-	-	-	-	-	-	-	-	-	-	-
Brazoria-West Columbia CCD	6 992	3 519	832	17.6	274	3 473	301	10.0-	2 112	5	20.1
Brazoria city	567	285	742	15.3	26	282	331	12.4	357	-	21.5

Table 31. **Mortgage and Rental Cost Characteristics: 2000**—Con.

[Data based on a sample (except Tables 65-68). For information on confidentiality protection, coverage, sampling error, and nonsampling error, see Appendix G.
For location of definitions, see "How to Use This Census Report"]

State County County Subdivision Place	Specified owner-occupied housing units								Specified renter-occupied housing units paying cash rent		
		With a mortgage				Not mortgaged					
	Total	Total	Median selected monthly owner costs (dollars)	Median selected monthly owner costs as a percentage of household income in 1999	With a second mortgage or home equity loan or both	Total	Median selected monthly owner costs (dollars)	Median selected monthly owner costs as a percentage of household income in 1999	Total	With meals included in rent	Median gross rent as a percentage of household income in 1999
Brazoria County—Con.											
Brazoria-West Columbia CCD—Con.											
Damon CDP	99	42	600	17.1	-	57	265	10.0-	24	-	20.0
Freeport city (part)	53	40	469	23.6	-	13	204	20.4	10	-	21.4
Jones Creek village	517	232	793	16.8	20	285	277	10.0-	117	-	18.2
Lake Jackson city (part)	-	-	-	-	-	-	-	-	-	-	-
Sweeny city	809	423	793	17.7	7	386	280	11.8	383	-	20.0
West Columbia city	920	421	739	18.8	36	499	321	10.3	591	-	24.7
Wild Peach Village CDP	566	254	740	15.0	26	312	255	12.8	59	-	30.2
Brazosport CCD	11 862	7 094	896	17.6	522	4 768	310	10.0-	7 505	150	21.4
Alvin city (part)	-	-	-	-	-	-	-	-	-	-	-
Angleton city (part)	452	228	646	20.0	40	224	329	10.0-	196	-	29.3
Clute city	1 314	674	692	18.1	42	640	269	10.0-	2 012	28	19.1
Freeport city (part)	2 066	956	605	17.1	52	1 110	277	10.5	1 639	-	24.0
Lake Jackson city (part)	6 252	4 191	1 070	17.5	282	2 061	348	10.0-	2 691	122	22.6
Oyster Creek city	169	84	683	16.2	8	85	242	10.0-	130	-	19.6
Quintana town	7	2	550	17.5	-	5	225	20.8	10	-	26.4
Richwood city (part)	558	380	887	18.1	50	178	338	10.0-	476	-	19.0
Surfside Beach city	173	81	759	14.9	4	92	306	10.8	141	-	19.7
Brazos County	18 911	12 725	1 049	19.7	1 307	6 186	342	10.6	28 897	476	38.0
Bryan-College Station CCD	11 431	6 885	922	19.2	670	4 546	331	10.6	23 396	421	38.4
Bryan city (part)	7 389	4 121	826	19.3	405	3 268	314	11.3	8 642	341	31.1
College Station city (part)	4 042	2 764	1 059	18.9	265	1 278	377	10.0-	14 754	80	44.6
Northeast Brazos CCD	1 655	1 192	1 218	19.5	185	463	330	10.0-	776	-	28.5
Bryan city (part)	802	621	1 338	19.3	88	181	354	10.0-	526	-	30.7
Wixon Valley city	46	29	1 010	21.1	2	17	304	10.0-	4	-	27.5
South Brazos CCD	4 657	3 790	1 283	20.3	389	867	400	10.1	2 621	36	50.0+
Bryan city (part)	664	524	1 050	20.0	46	140	323	10.0-	201	-	22.6
College Station city (part)	2 632	2 262	1 393	20.8	226	370	486	10.0-	1 963	36	50.0+
Millican town	48	16	811	14.4	-	32	136	23.5	-	-	-
West Brazos CCD	1 168	858	960	21.9	63	310	364	12.8	2 104	19	28.2
Bryan city (part)	738	603	979	21.5	47	135	421	10.0-	1 853	19	28.8
College Station city (part)	7	-	-	-	-	7	225	37.5	-	-	-
Brewster County	1 376	502	788	19.1	47	874	232	12.4	1 253	7	25.0
Alpine CCD	1 269	483	796	19.1	47	786	233	12.3	1 222	7	25.5
Alpine city	1 031	365	756	17.1	47	666	231	12.6	986	-	28.4
Study Butte-Terlingua CDP	25	5	450	17.5	-	20	213	12.5	52	7	14.3
Marathon CCD	107	19	645	14.5	-	88	228	14.5	31	-	12.8
Marathon CDP	107	19	645	14.5	-	88	228	14.5	31	-	12.8
Briscoe County	426	127	482	17.0	3	299	250	10.1	85	2	26.0
Quitaque CCD	135	53	458	19.7	3	82	223	10.0-	44	2	26.5
Quitaque city	126	50	450	18.8	-	76	227	10.0-	39	2	27.8
Silverton CCD	291	74	500	16.1	-	217	257	10.8	41	-	25.3
Silverton city	215	51	468	14.7	-	164	253	10.4	37	-	26.6
Brooks County	1 556	449	590	19.1	8	1 107	217	15.4	598	7	27.5
Encino CCD	110	37	450	17.5	-	73	192	10.0-	20	-	11.4
Encino CDP	39	8	950	50.0+	-	31	202	10.3	12	-	14.3
Falfurrias CCD	1 446	412	596	19.3	8	1 034	219	16.3	578	7	28.5
Airport Road Addition CDP	26	7	650	22.5	-	19	271	22.9	-	-	-
Cantu Addition CDP	20	-	-	-	-	20	300	32.5	-	-	-
Falfurrias city	1 106	299	511	14.8	-	807	208	16.6	505	7	28.4
Flowella CDP	50	7	250	10.0-	-	43	240	28.0	-	-	-
Brown County	7 059	3 461	652	19.0	271	3 598	249	11.8	3 396	100	25.3
Bangs CCD	1 239	612	589	20.5	49	627	250	11.2	391	-	26.1
Bangs city	355	160	560	19.6	17	195	232	13.8	166	-	24.9
Lake Brownwood CDP	354	178	589	20.0	13	176	233	13.0	112	-	35.0
Blanket CCD	355	156	647	16.0	10	199	228	12.7	94	-	20.1
Blanket town	94	34	608	17.9	2	60	164	10.0-	30	-	15.0
Brownwood city (part)	-	-	-	-	-	-	-	-	-	-	-
Early city (part)	-	-	-	-	-	-	-	-	-	-	-
Brownwood CCD	5 255	2 617	677	18.9	212	2 638	254	12.1	2 858	100	25.6
Brownwood city (part)	4 045	1 951	654	19.0	180	2 094	251	12.2	2 391	100	26.7
Early city (part)	654	368	689	17.8	20	286	279	10.7	214	-	23.3
May CCD	210	76	554	18.9	-	134	213	10.0-	53	-	21.8
Burleson County	2 405	914	698	19.2	80	1 491	266	11.5	970	15	24.3
Caldwell CCD	1 222	439	776	20.2	50	783	281	12.0	538	15	24.4
Caldwell city	744	292	748	20.6	23	452	282	12.2	384	15	24.8
Cooks Point CCD	102	41	893	14.8	7	61	325	10.3	69	-	13.9
Old River CCD	383	148	765	19.0	4	235	245	10.0-	141	-	25.8
Snook city	91	36	775	18.1	-	55	234	12.0	67	-	29.3
Somerville CCD	698	286	617	17.8	19	412	239	11.4	222	-	27.9
Somerville city	351	142	624	17.8	9	209	240	13.0	147	-	24.3
Burnet County	6 410	3 144	851	21.2	240	3 266	309	11.3	2 353	32	25.4
Bertram CCD	384	207	764	18.6	15	177	256	10.9	109	-	23.7
Bertram city	273	163	719	19.6	8	110	248	12.3	67	-	22.9
Briggs CCD	130	51	784	26.8	-	79	302	10.0-	11	-	30.4
Burnet CCD	2 225	977	729	18.2	67	1 248	287	11.2	804	6	23.2
Burnet city	868	378	674	21.3	20	490	304	13.6	584	-	23.4
Marble Falls CCD	3 671	1 909	912	22.7	158	1 762	341	11.5	1 429	26	26.9
Cottonwood Shores city	195	144	707	21.4	6	51	291	11.0	64	-	26.4
Granite Shoals city	515	272	709	23.2	26	243	293	12.8	128	4	24.1
Highland Haven city	206	90	1 330	25.0	8	116	388	11.2	6	-	17.5

Table 31. **Mortgage and Rental Cost Characteristics: 2000**—Con.

[Data based on a sample (except Tables 65-68). For information on confidentiality protection, coverage, sampling error, and nonsampling error, see Appendix G.
For location of definitions, see "How to Use This Census Report"]

State County County Subdivision Place	Specified owner-occupied housing units								Specified renter-occupied housing units paying cash rent		
		With a mortgage				Not mortgaged					
	Total	Total	Median selected monthly owner costs (dollars)	Median selected monthly owner costs as a percentage of household income in 1999	With a second mortgage or home equity loan or both	Total	Median selected monthly owner costs (dollars)	Median selected monthly owner costs as a percentage of household income in 1999	Total	With meals included in rent	Median gross rent as a percentage of household income in 1999
Burnet County—Con.											
Marble Falls CCD—Con.											
Horseshoe Bay CDP (part)	105	47	1 063	26.9	-	58	1 000+	13.9	37	-	31.8
Marble Falls city	840	467	874	21.5	39	373	288	12.9	804	22	28.2
Meadowlakes city	509	250	1 199	22.5	17	259	433	10.1	46	-	26.3
Caldwell County	4 174	1 986	806	20.4	151	2 188	285	10.6	2 827	14	22.6
Lockhart CCD	2 427	1 248	847	20.1	75	1 179	303	11.0	1 621	11	23.2
Lockhart city	1 808	920	850	19.9	65	888	311	11.1	1 384	11	23.8
Mustang Ridge city (part)	36	19	850	20.4	-	17	296	10.9	7	-	14.4
Niederwald town (part)	15	10	700	16.9	-	5	242	14.2	5	-	29.2
Uhland city (part)	15	3	350	17.5	-	12	280	13.3	14	-	26.4
Luling CCD	1 166	451	681	22.0	68	715	266	11.0	746	3	24.0
Luling city	956	380	672	21.8	52	576	286	10.7	624	-	25.6
Martindale CCD	581	287	816	18.8	8	294	222	10.0-	460	-	19.1
Martindale city	165	68	917	22.3	4	97	222	10.0-	77	-	25.7
San Marcos city (part)	-	-	-	-	-	-	-	-	-	-	-
Calhoun County	4 080	1 559	721	17.2	86	2 521	257	10.0-	1 791	3	21.1
Kamey-Six Mile CCD	261	106	767	14.1	6	155	227	10.0-	30	-	11.4
Point Comfort CCD	310	68	673	16.5	3	242	203	10.0-	164	-	22.5
Point Comfort city	160	49	703	15.2	3	111	218	10.0-	111	-	19.3
Port Lavaca CCD	2 775	1 208	750	17.4	73	1 567	277	10.0-	1 433	-	20.6
Port Lavaca city	2 256	1 021	765	17.6	73	1 235	288	10.0-	1 327	-	21.1
Seadrift CCD	734	177	596	17.6	4	557	241	10.0-	164	3	30.0
Seadrift city	250	59	546	17.8	4	191	216	10.0-	82	3	25.0
Callahan County	2 386	1 048	637	20.3	69	1 338	240	10.6	724	-	22.9
Baird CCD	527	185	576	16.3	6	342	225	10.0-	168	-	23.5
Baird city	428	144	557	16.5	2	284	224	10.0-	152	-	22.2
Putnam town	28	7	475	12.5	-	21	231	10.0-	8	-	50.0+
Clyde CCD	1 476	748	663	21.4	48	728	258	10.3	454	-	22.0
Clyde city	823	435	676	21.2	22	388	275	11.8	259	-	24.4
Cross Plains CCD	383	115	555	20.8	15	268	219	12.6	102	-	26.3
Cross Plains town	266	82	521	19.6	15	184	208	11.6	87	-	24.7
Cameron County	51 922	23 611	757	22.2	1 479	28 311	245	12.1	28 083	267	26.6
Brownsville CCD	23 564	10 805	770	22.6	762	12 759	261	13.3	14 864	104	28.1
Brownsville city (part)	19 708	9 499	775	22.8	708	10 209	274	13.6	13 515	96	27.7
Cameron Park CDP	830	159	348	22.6	-	671	173	12.4	260	-	31.3
Encantada-Ranchito El Calaboz CDP	357	77	565	14.1	-	280	165	14.3	16	-	15.0
Lago CDP	45	23	296	25.2	-	22	125	12.1	6	-	50.0+
Olmito CDP	162	11	821	50.0+	-	151	180	12.6	92	8	36.8
Rancho Viejo town	512	332	1 353	18.9	21	180	496	11.7	113	-	23.1
Reid Hope King CDP	125	10	850	10.0-	-	115	249	12.2	97	-	42.5
San Pedro CDP	139	40	591	21.8	-	99	166	12.3	5	-	17.5
South Point CDP	133	18	375	15.5	-	115	210	10.0-	61	-	31.0
Villa Pancho CDP	19	11	350	32.5	-	8	325	10.0-	21	-	41.9
East Cameron CCD	2 537	1 341	773	23.5	64	1 196	283	13.5	1 683	12	26.1
Bayview town (part)	47	22	1 350	16.7	-	25	410	10.0-	-	-	-
Brownsville city (part)	491	298	606	24.8	5	193	267	19.9	111	9	25.8
Laguna Heights CDP	147	43	688	17.5	-	104	222	21.3	197	-	22.5
Laguna Vista town	338	254	964	19.1	14	84	385	17.5	151	3	22.3
Port Isabel city	645	261	641	21.6	17	384	239	14.4	578	-	25.5
South Padre Island town	339	208	1 342	24.6	14	131	494	11.8	388	-	30.9
Harlingen-San Benito CCD	21 917	9 797	757	21.6	579	12 120	234	10.8	10 669	149	24.7
Arroyo Alto CDP	80	12	350	12.5	-	68	188	10.0-	-	-	-
Arroyo Colorado Estates CDP	113	21	550	13.3	-	92	190	10.0-	14	-	30.6
Bixby CDP	44	18	650	45.0	-	26	214	18.6	17	-	14.3
Bluetown-Iglesia Antigua CDP	116	15	569	21.9	-	101	191	13.1	19	-	21.3
Combes town	525	215	651	24.1	25	310	246	11.6	94	-	22.9
El Camino Angosto CDP	25	-	-	-	-	25	187	12.2	12	-	10.0-
Grand Acres CDP	43	-	-	-	-	43	167	10.0-	5	-	12.5
Harlingen city	9 669	5 001	775	20.6	208	4 668	250	10.2	6 808	149	24.4
La Feria city	1 110	412	662	24.6	22	698	239	12.2	411	-	27.3
La Feria North CDP	18	4	950	17.5	-	14	239	10.0-	26	-	32.8
La Paloma CDP	75	-	-	-	-	75	203	11.1	23	-	45.0
Lasana CDP	16	3	450	12.5	-	13	275	22.5	-	-	-
Las Palmas-Juarez CDP	293	62	586	24.8	8	231	187	11.5	43	-	32.8
Los Indios town	201	46	471	25.0	2	155	198	12.2	8	-	15.0
Palm Valley city	485	223	1 205	19.1	12	262	444	10.0-	65	-	13.9
Primera town	439	194	640	25.7	14	245	236	12.3	125	-	24.6
Rangerville village	32	7	488	34.4	1	25	203	10.0-	9	-	19.2
Ratamosa CDP	17	-	-	-	-	17	147	10.0-	-	-	-
San Benito city	3 723	1 364	675	20.4	125	2 359	226	10.9	1 995	-	27.1
Santa Maria CDP	141	18	540	22.0	2	123	190	12.6	39	-	22.1
Santa Rosa town	490	162	542	25.9	8	328	206	12.6	161	-	21.6
Solis CDP	41	7	450	12.5	-	34	225	10.0-	21	-	14.0
Tierra Bonita CDP	27	2	1 625	27.5	2	25	242	10.0-	-	-	-
Yznaga CDP	20	7	388	50.0+	-	13	121	10.0-	4	-	22.5
Los Fresnos-Laureles CCD	2 760	1 243	679	23.7	69	1 517	217	11.7	620	-	25.4
Bayview town (part)	56	34	1 182	28.3	7	22	363	17.5	5	-	45.0
Brownsville city (part)	59	23	788	35.6	10	36	194	10.0-	7	-	17.5
Chula Vista-Orason CDP	43	20	400	22.5	-	23	216	11.9	16	-	50.0+
Del Mar Heights CDP	44	20	283	50.0+	-	24	165	13.1	-	-	-
Green Valley Farms CDP	75	19	669	33.9	-	56	182	10.0-	24	-	24.6
Indian Lake town	9	2	750	45.0	-	7	813	13.5	21	-	42.5
Laureles CDP	520	142	600	21.9	7	378	188	12.0	96	-	25.7
Los Fresnos city	886	535	648	24.3	27	351	263	12.7	230	-	23.2
Rio Hondo CCD	1 144	425	588	21.0	5	719	224	11.2	247	2	25.5

Table 31. **Mortgage and Rental Cost Characteristics: 2000**—Con.

[Data based on a sample (except Tables 65-68). For information on confidentiality protection, coverage, sampling error, and nonsampling error, see Appendix G.
For location of definitions, see "How to Use This Census Report"]

State County County Subdivision Place	Specified owner-occupied housing units								Specified renter-occupied housing units paying cash rent		
		With a mortgage				Not mortgaged					
	Total	Total	Median selected monthly owner costs (dollars)	Median selected monthly owner costs as a percentage of household income in 1999	With a second mortgage or home equity loan or both	Total	Median selected monthly owner costs (dollars)	Median selected monthly owner costs as a percentage of household income in 1999	Total	With meals included in rent	Median gross rent as a percentage of household income in 1999
Cameron County—Con.											
Rio Hondo CCD—Con.											
Arroyo Gardens-La Tina Ranch CDP	140	28	507	22.7	-	112	140	10.4	-	-	-
Lozano CDP	87	34	633	13.3	-	53	177	11.3	-	-	-
Rio Hondo city	403	187	570	22.9	5	216	238	10.9	105	2	28.5
Villa del Sol CDP	23	5	750	50.0+	-	18	183	13.3	16	-	35.0
Camp County	2 198	1 125	648	18.8	69	1 073	264	12.4	891	-	20.1
Leesburg-Newsome CCD	326	166	612	19.4	43	160	262	10.4	62	-	23.1
Pittsburg CCD	1 872	959	662	18.7	26	913	264	13.1	829	-	19.9
Pittsburg city	861	411	637	20.2	-	450	281	13.6	574	-	22.3
Rocky Mound town	12	2	750	12.5	-	10	217	10.0	4	-	15.0
Carson County	1 561	706	661	16.3	39	855	234	10.0-	305	-	16.5
Panhandle CCD	892	412	655	15.4	14	480	249	10.0-	191	-	15.7
Panhandle town	720	344	637	15.0	14	376	252	10.0-	149	-	14.7
White Deer-Groom CCD	669	294	667	17.2	25	375	216	10.0-	114	-	17.8
Groom town	177	75	707	17.4	7	102	227	10.4	29	-	23.1
Skellytown town	163	47	645	17.5	5	116	231	10.0-	11	-	10.0-
White Deer town	299	154	652	17.0	11	145	185	10.1	61	-	17.9
Cass County	5 871	2 548	647	19.1	202	3 323	231	10.9	1 916	6	23.9
Atlanta CCD	2 728	1 283	671	19.0	90	1 445	237	11.7	1 008	-	26.0
Atlanta city (part)	1 313	617	639	20.3	42	696	247	12.4	585	-	26.0
Bloomburg town	92	24	722	21.3	-	68	255	17.1	27	-	17.2
Domino town	14	3	775	12.5	1	11	463	19.2	-	-	-
Queen City city	306	122	635	18.1	7	184	254	11.2	213	-	25.7
Bivins-McLeod CCD	554	266	715	19.3	16	288	225	10.0-	62	-	17.3
Atlanta city (part)	87	37	905	15.3	-	50	238	10.0-	13	-	17.5
Hughes Springs-Avinger CCD	1 020	443	593	18.0	38	577	246	11.4	402	2	24.9
Avinger town	120	35	605	20.6	-	85	209	12.6	56	-	28.5
Hughes Springs city (part)	343	136	550	17.9	13	207	238	12.9	298	2	23.1
Linden CCD	1 038	385	644	21.6	41	653	231	10.3	376	4	21.7
Linden city	483	184	703	19.7	33	299	251	10.0-	293	4	22.4
Marietta-Douglassville CCD	531	171	566	17.8	17	360	199	10.0-	68	-	18.5
Douglassville town	52	9	850	15.8	-	43	210	10.0-	-	-	-
Marietta town	46	2	350	12.5	-	44	207	10.0-	-	-	-
Castro County	1 499	670	635	18.1	28	829	250	11.3	509	4	20.3
Dimmitt North CCD	1 131	505	613	17.4	17	626	251	11.3	409	4	22.4
Dimmitt city	935	423	602	17.5	13	512	248	11.7	358	4	24.2
Nazareth city (part)	69	40	680	16.9	2	29	275	10.0-	16	-	12.5
Dimmitt South CCD	368	165	719	20.7	11	203	246	11.4	100	-	14.3
Hart city	211	83	645	21.1	11	128	226	11.7	57	-	13.9
Nazareth city (part)	6	6	725	32.5	-	-	-	-	2	-	10.0-
Chambers County	5 353	3 176	983	18.0	248	2 177	306	10.0-	1 259	3	18.7
Anahuac CCD	1 435	582	774	18.6	47	853	274	11.0	353	3	19.2
Anahuac city	463	204	783	18.2	19	259	293	10.0-	156	3	21.0
Baytown city (part)	-	-	-	-	-	-	-	-	-	-	-
Seabrook city (part)	-	-	-	-	-	-	-	-	-	-	-
Shoreacres city (part)	-	-	-	-	-	-	-	-	-	-	-
Texas City city (part)	-	-	-	-	-	-	-	-	-	-	-
Mont Belvieu CCD	2 921	2 143	1 078	17.7	172	778	368	10.0-	506	-	18.3
Baytown city (part)	818	633	971	16.3	41	185	412	10.0-	70	-	19.1
Beach City city	451	298	1 262	19.2	32	153	373	10.0-	69	-	17.8
Cove city	50	33	1 134	18.4	2	17	356	10.0-	26	-	16.7
Mont Belvieu city (part)	514	377	1 034	16.2	19	137	359	10.0-	203	-	18.9
Old River-Winfree city	215	116	956	18.0	16	99	340	10.3	67	-	18.4
Winnie-Stowell CCD	997	451	748	18.5	29	546	277	12.1	400	-	18.7
Stowell CDP	253	118	800	18.5	6	135	213	15.7	82	-	18.0
Winnie CDP	528	206	721	19.3	6	322	287	12.6	284	-	20.0
Cherokee County	7 373	3 213	719	20.7	342	4 160	247	11.9	3 568	64	22.3
Alto CCD	525	175	693	25.2	3	350	246	11.0	226	-	21.3
Alto town	215	78	550	19.7	1	137	243	12.0	163	-	25.3
Jacksonville CCD	3 689	1 781	738	19.9	171	1 908	261	12.8	2 263	64	23.0
Cuney town (part)	25	9	375	24.2	-	16	170	17.5	14	4	50.0+
Gallatin city (part)	4	-	-	-	-	4	475	30.0	-	-	-
Jacksonville city	2 514	1 245	733	20.6	109	1 269	267	13.7	1 952	41	22.8
Mount Selman CCD	613	307	823	20.9	32	306	260	10.0-	103	-	20.1
Bullard town (part)	4	3	850	10.0-	-	1	650	10.0-	-	-	-
Cuney town (part)	-	-	-	-	-	-	-	-	-	-	-
New Summerfield CCD	500	198	597	19.9	24	302	224	10.0-	185	-	20.7
New Summerfield city	96	47	541	20.9	-	49	222	12.5	78	-	19.5
Reklaw city (part)	36	13	538	15.5	-	23	225	12.8	23	-	28.5
Troup city (part)	14	4	650	20.0	-	10	313	12.5	5	-	10.8
Rusk CCD	1 794	669	666	22.6	99	1 125	234	11.9	695	-	21.6
Gallatin city (part)	55	16	550	19.0	-	39	183	10.0-	23	-	26.9
Rusk city	754	323	643	20.4	20	431	227	12.6	454	-	22.9
Wells CCD	252	83	675	19.5	13	169	224	12.7	96	-	23.0
Wells town	110	37	550	22.5	6	73	216	13.9	64	-	27.5
Childress County	1 461	549	645	18.0	46	912	246	11.3	646	15	22.2
Childress CCD	1 455	549	645	18.0	46	906	246	11.3	646	15	22.2
Childress city	1 347	481	644	18.0	46	866	244	11.4	615	15	23.0
North River CCD	6	-	-	-	-	6	450	10.0-	-	-	-

Table 31. **Mortgage and Rental Cost Characteristics: 2000**—Con.

[Data based on a sample (except Tables 65-68). For information on confidentiality protection, coverage, sampling error, and nonsampling error, see Appendix G.
For location of definitions, see "How to Use This Census Report"]

State County County Subdivision Place	Specified owner-occupied housing units								Specified renter-occupied housing units paying cash rent		
		With a mortgage				Not mortgaged					
	Total	Total	Median selected monthly owner costs (dollars)	Median selected monthly owner costs as a percentage of household income in 1999	With a second mortgage or home equity loan or both	Total	Median selected monthly owner costs (dollars)	Median selected monthly owner costs as a percentage of household income in 1999	Total	With meals included in rent	Median gross rent as a percentage of household income in 1999
Clay County	2 241	1 022	708	18.6	36	1 219	272	12.2	479	4	19.4
Bellevue-Joy CCD	254	91	576	20.1	12	163	232	10.0-	42	-	14.0
Bellevue city	84	28	500	11.7	2	56	219	10.0-	9	-	24.2
Scotland city (part)	-	-	-	-	-	-	-	-	-	-	-
Windthorst town (part)	2	-	-	-	-	2	225	10.0-	-	-	-
Byers-Petrolia CCD	486	162	665	20.8	10	324	265	12.4	121	2	18.4
Byers city	152	62	654	17.4	-	90	297	10.2	26	-	18.0
Dean city (part)	6	4	950	35.0	-	2	125	50.0+	-	-	-
Petrolia city	185	60	590	22.1	5	125	234	13.5	53	2	20.5
Henrietta CCD	1 501	769	724	18.1	14	732	287	12.8	316	2	20.7
Dean city (part)	68	31	764	19.4	2	37	343	10.8	12	2	27.5
Henrietta city	886	420	694	17.8	12	466	283	13.3	235	-	21.7
Jolly city	46	17	863	23.8	-	29	303	10.0-	2	-	27.5
Scotland city (part)	-	-	-	-	-	-	-	-	-	-	-
Cochran County	704	191	531	18.8	4	513	227	10.3	218	4	16.9
Morton CCD	583	151	518	18.9	4	432	225	10.0-	173	4	18.8
Morton city	459	112	488	17.1	-	347	222	10.0-	149	4	18.4
Whiteface CCD	121	40	569	18.3	-	81	232	12.3	45	-	11.6
Whiteface town	98	30	546	18.8	-	68	233	12.3	26	-	12.5
Coke County	799	282	641	18.7	23	517	236	10.0-	239	-	23.8
Bronte CCD	357	132	644	19.2	9	225	225	10.0-	126	-	22.1
Blackwell city (part)	-	-	-	-	-	-	-	-	-	-	-
Bronte town	270	110	633	19.2	9	160	226	10.0-	113	-	22.6
Robert Lee CCD	442	150	637	18.1	14	292	245	10.0-	113	-	26.4
Robert Lee city	305	96	584	17.1	5	209	251	10.9	103	-	27.0
Coleman County	2 018	755	575	19.3	62	1 263	224	12.4	799	9	21.6
Coleman CCD	1 460	564	585	19.0	46	896	221	12.5	644	9	21.9
Coleman city	1 361	526	580	19.2	46	835	218	12.5	607	9	21.9
Novice CCD	124	39	506	21.9	2	85	236	12.4	11	-	10.0-
Novice city	40	15	275	14.2	-	25	216	12.5	2	-	10.0-
Santa Anna CCD	316	110	535	19.5	12	206	235	13.2	126	-	21.6
Santa Anna town	266	100	525	20.0	12	166	229	12.7	115	-	22.0
Talpa CCD	118	42	588	25.4	2	76	211	10.0-	18	-	20.0
Collin County	113 326	98 412	1 511	20.5	14 031	14 914	465	10.8	55 510	428	22.9
Anna CCD	1 474	940	1 199	19.9	117	534	359	11.4	400	-	19.2
Anna city	236	124	884	18.6	15	112	319	12.4	103	-	19.2
McKinney city (part)	2	2	650	12.5	-	-	-	-	2	-	17.5
Melissa city	299	209	2 057	22.5	36	90	386	10.8	67	-	18.1
New Hope town (part)	70	53	1 285	17.9	9	17	507	10.0-	4	-	22.5
Van Alstyne city (part)	-	-	-	-	-	-	-	-	-	-	-
Westminster city (part)	-	-	-	-	-	-	-	-	-	-	-
Weston city (part)	168	115	1 329	20.6	14	53	338	12.3	33	-	16.5
Blue Ridge CCD	712	415	899	19.9	45	297	298	13.0	183	-	21.2
Blue Ridge city	121	57	763	21.6	5	64	266	15.0	63	-	23.2
Farmersville city (part)	-	-	-	-	-	-	-	-	-	-	-
Westminster city (part)	87	42	1 038	26.7	9	45	277	11.3	11	-	11.3
Celina CCD	1 649	1 216	1 353	20.9	185	433	367	12.2	362	2	22.4
Celina town	391	222	844	21.7	19	169	334	13.1	198	2	21.5
Frisco city (part)	-	-	-	-	-	-	-	-	-	-	-
McKinney city (part)	16	8	733	36.7	-	8	325	10.0	5	-	19.2
Prosper town	534	426	1 299	19.9	63	108	350	15.7	93	-	23.3
Weston city (part)	-	-	-	-	-	-	-	-	-	-	-
Farmersville CCD	1 293	752	834	19.8	34	541	316	12.9	481	-	21.9
Farmersville city (part)	666	356	779	18.6	18	310	316	14.1	348	-	22.7
Nevada city (part)	7	-	-	-	-	7	413	14.4	-	-	-
Wylie city (part)	5	5	350	50.0+	-	-	-	-	-	-	-
McKinney CCD	20 620	17 980	1 465	21.5	2 116	2 640	407	12.3	7 034	51	24.7
Fairview town (part)	106	76	1 670	22.5	8	30	600	10.0-	14	-	19.4
Frisco city (part)	8 299	7 710	1 434	20.8	873	589	477	11.7	1 872	-	26.2
McKinney city (part)	12 169	10 155	1 497	22.1	1 227	2 014	380	12.5	5 139	51	24.0
Plano city (part)	-	-	-	-	-	-	-	-	-	-	-
Nevada CCD	831	517	963	19.4	39	314	312	10.0-	122	-	22.6
Dallas city (part)	-	-	-	-	-	-	-	-	-	-	-
Josephine city (part)	112	56	843	19.8	4	56	271	10.0-	17	-	25.8
Lavon town	112	83	1 053	20.1	4	29	331	10.0-	8	-	21.3
Nevada city (part)	113	45	750	19.3	9	68	284	10.5	11	-	19.4
Royse City city (part)	60	33	894	19.4	-	27	394	10.6	3	-	22.5
Wylie city (part)	-	-	-	-	-	-	-	-	-	-	-
Plano CCD	84 711	75 216	1 557	20.2	11 387	9 495	521	10.2	46 280	372	22.7
Allen city	11 780	11 064	1 447	21.1	1 441	716	479	10.6	1 955	-	24.6
Carrollton city (part)	-	-	-	-	-	-	-	-	-	-	-
Dallas city (part)	7 624	6 683	1 903	21.0	1 157	941	723	10.0-	15 787	27	21.9
Fairview town (part)	586	463	2 383	21.3	77	123	608	10.0-	27	-	24.5
Garland city (part)	-	-	-	-	-	-	-	-	-	-	-
Lowry Crossing city (part)	26	15	1 188	23.1	2	11	231	11.9	5	-	24.2
Lucas city	768	619	1 657	19.8	123	149	567	10.4	39	-	20.0
McKinney city (part)	4	-	-	-	-	4	250	22.5	-	-	-
Murphy city	935	807	1 520	22.0	93	128	551	10.8	45	-	21.0
Parker city	397	288	1 875	20.1	56	109	713	10.9	18	-	30.0
Plano city (part)	52 429	46 629	1 563	19.9	7 294	5 800	510	10.0-	24 753	288	23.4
Richardson city (part)	5 177	4 352	1 689	20.1	759	825	550	10.1	2 676	57	21.5
Sachse city (part)	502	490	1 334	21.4	54	12	467	12.5	23	-	23.2
St. Paul town	154	96	1 223	19.4	16	58	413	10.2	25	-	14.7
Wylie city (part)	3 132	2 745	1 183	20.6	220	387	367	13.6	784	-	19.4
Princeton CCD	2 036	1 376	951	19.1	108	660	309	11.1	648	3	22.3
Lowry Crossing city (part)	324	281	1 138	19.6	36	43	441	10.8	31	-	19.7

Table 31. **Mortgage and Rental Cost Characteristics: 2000**—Con.

[Data based on a sample (except Tables 65-68). For information on confidentiality protection, coverage, sampling error, and nonsampling error, see Appendix G.
For location of definitions, see "How to Use This Census Report"]

State County County Subdivision Place	Specified owner-occupied housing units								Specified renter-occupied housing units paying cash rent		
		With a mortgage				Not mortgaged					
	Total	Total	Median selected monthly owner costs (dollars)	Median selected monthly owner costs as a percentage of household income in 1999	With a second mortgage or home equity loan or both	Total	Median selected monthly owner costs (dollars)	Median selected monthly owner costs as a percentage of household income in 1999	Total	With meals included in rent	Median gross rent as a percentage of household income in 1999
Collin County—Con.											
Princeton CCD—Con.											
McKinney city (part)	16	11	1 597	31.9	-	5	308	30.8	-	-	-
New Hope town (part)	96	58	1 118	17.0	8	38	370	12.1	6	-	14.2
Princeton city	654	441	823	20.1	24	213	307	11.8	371	-	23.4
Wylie city (part)	-	-	-	-	-	-	-	-	-	-	-
Collingsworth County	834	263	640	17.6	3	571	248	13.2	186	-	24.2
Samnorwood CCD	24	7	813	11.3	-	17	430	13.1	-	-	-
Samnorwood CDP	6	4	850	10.0	-	2	175	27.5	-	-	-
Wellington CCD	810	256	636	17.8	3	554	245	13.2	186	-	24.2
Dodson town	41	10	600	27.5	-	31	141	12.3	2	-	50.0+
Quail CDP	7	-	-	-	-	7	175	10.0-	2	-	12.5
Wellington city	647	205	671	18.8	3	442	254	13.5	163	-	24.8
Colorado County	3 798	1 282	704	19.3	78	2 516	234	10.3	1 366	31	21.2
Columbus CCD	1 531	471	757	18.6	19	1 060	238	10.0-	683	24	19.1
Columbus city	776	240	764	19.7	19	536	257	10.5	500	24	19.7
Eagle Lake CCD	967	367	614	20.0	24	600	255	12.0	388	-	23.4
Eagle Lake city	767	298	632	21.0	18	469	257	13.0	352	-	22.9
Garwood CCD	446	130	777	19.6	7	316	201	10.8	69	-	22.4
Weimar CCD	854	314	672	19.6	28	540	219	10.0-	226	7	19.1
Weimar city	529	197	553	17.0	4	332	215	10.9	174	7	20.3
Comal County	16 780	10 452	1 030	20.3	1 155	6 328	294	10.0-	6 003	131	24.4
Comal North CCD	6 905	4 530	1 059	20.5	523	2 375	307	10.0-	1 207	30	20.1
Bulverde city (part)	1 131	881	1 260	19.9	108	250	366	11.2	53	-	14.6
Canyon Lake CDP (part)	3 859	2 262	874	21.1	240	1 597	299	11.0	874	30	21.0
Fair Oaks Ranch city (part)	82	82	2 353	37.2	9	-	-	-	-	-	-
New Braunfels city (part)	21	13	1 625	27.5	-	8	750	12.5	19	-	18.2
New Braunfels CCD	9 875	5 922	1 011	20.2	632	3 953	285	10.0-	4 796	101	25.5
Bulverde city (part)	-	-	-	-	-	-	-	-	-	-	-
Canyon Lake CDP (part)	55	37	595	10.0-	-	18	650	25.0	6	-	17.5
Garden Ridge city	610	421	1 666	20.7	64	189	540	10.0	13	-	25.8
New Braunfels city (part)	7 103	4 114	932	20.2	385	2 989	261	10.0-	4 476	101	25.5
San Antonio city (part)	-	-	-	-	-	-	-	-	-	-	-
Schertz city (part)	-	-	-	-	-	-	-	-	32	-	24.6
Selma city (part)	-	-	-	-	-	-	-	-	3	-	10.0-
Comanche County	2 385	884	594	17.8	49	1 501	236	12.1	887	-	22.7
Comanche CCD	1 297	516	605	17.7	28	781	247	10.7	549	-	21.7
Comanche city	996	409	594	18.2	26	587	233	11.2	431	-	23.4
De Leon CCD	794	287	585	17.1	8	507	233	14.0	282	-	27.9
De Leon city	539	197	587	16.5	8	342	233	14.3	244	-	26.7
Gustine CCD	294	81	559	21.1	13	213	218	12.2	56	-	21.1
Gustine town	149	45	523	19.1	2	104	191	11.1	29	-	19.4
Concho County	531	214	619	19.1	8	317	250	10.3	158	-	23.8
Eden-Millersview CCD	359	146	637	18.7	6	213	248	11.3	133	-	23.7
Eden city	310	131	634	18.8	6	179	239	11.3	122	-	23.9
Eola-Paint Rock CCD	172	68	586	20.6	2	104	256	10.0-	25	-	25.4
Paint Rock town	72	35	557	20.3	-	37	206	10.0-	14	-	22.5
Cooke County	6 449	2 899	799	19.2	238	3 550	293	10.8	3 264	66	21.6
Callisburg CCD	593	326	758	23.3	25	267	290	10.4	235	-	17.7
Callisburg city	52	31	683	19.1	-	21	256	10.0-	18	-	15.0
Gainesville city (part)	26	14	1 531	20.6	-	12	400	12.5	7	-	17.5
Oak Ridge town	8	1	850	12.5	-	7	392	14.2	17	-	50.0+
Gainesville CCD	3 063	1 262	707	19.2	109	1 801	276	11.9	2 363	63	23.1
Gainesville city (part)	3 036	1 256	705	19.2	109	1 780	276	11.8	2 357	63	23.1
Gainesville Southeast CCD	1 219	568	1 048	19.7	42	651	338	10.1	177	-	20.3
Gainesville city (part)	6	-	-	-	-	6	1 000+	12.5	-	-	-
Lake Kiowa CDP	734	319	1 277	20.1	8	415	366	10.9	76	-	21.9
Muenster CCD	992	421	887	18.9	33	571	313	10.0-	269	-	15.1
Gainesville city (part)	10	-	-	-	-	10	300	12.5	3	-	17.5
Lindsay town	221	115	985	16.6	12	106	300	10.0-	49	-	13.7
Muenster city	404	138	865	23.5	9	266	327	12.6	121	-	16.5
Valley View CCD	582	322	863	16.0	29	260	287	10.0-	220	3	18.1
Gainesville city (part)	55	32	877	14.2	-	23	375	12.5	-	-	-
Valley View town	159	81	807	15.9	5	78	287	10.0-	74	-	20.0
Coryell County	8 430	6 030	807	19.8	407	2 400	275	10.8	6 389	-	23.7
Copperas Cove CCD	5 408	4 444	843	20.4	302	964	297	10.0-	4 673	-	23.9
Copperas Cove city (part)	5 082	4 193	838	20.7	296	889	298	10.0-	4 554	-	24.1
Evant CCD	172	60	700	24.2	-	112	239	10.0-	54	-	24.2
Evant town (part)	68	11	392	25.6	-	57	220	10.7	27	-	27.5
Flat CCD	152	99	735	17.5	-	53	176	13.8	50	-	13.9
Fort Hood CCD	29	20	1 292	30.8	-	9	275	12.5	403	-	19.1
Copperas Cove city (part)	-	-	-	-	-	-	-	-	22	-	19.6
Fort Hood CDP (part)	17	8	750	22.5	-	9	275	12.5	381	-	19.1
Gatesville CCD	2 168	1 161	661	17.4	64	1 007	270	11.8	1 069	-	25.5
Gatesville city	1 439	779	633	17.9	45	660	263	13.5	924	-	24.9
South Mountain town	92	42	714	17.2	9	50	253	11.1	21	-	20.5
North Coryell CCD	167	78	978	20.6	17	89	240	12.0	30	-	36.3
Oglesby CCD	215	120	631	18.5	24	95	239	11.1	79	-	19.2
McGregor city (part)	-	-	-	-	-	-	-	-	-	-	-
Oglesby city	111	56	552	14.8	6	55	227	12.3	31	-	19.6
Turnersville CCD	119	48	577	21.3	-	71	269	10.0-	31	-	25.5

Table 31. **Mortgage and Rental Cost Characteristics: 2000**—Con.

[Data based on a sample (except Tables 65-68). For information on confidentiality protection, coverage, sampling error, and nonsampling error, see Appendix G.
For location of definitions, see "How to Use This Census Report"]

State County County Subdivision Place	Specified owner-occupied housing units								Specified renter-occupied housing units paying cash rent		
		With a mortgage				Not mortgaged					
	Total	Total	Median selected monthly owner costs (dollars)	Median selected monthly owner costs as a percentage of household income in 1999	With a second mortgage or home equity loan or both	Total	Median selected monthly owner costs (dollars)	Median selected monthly owner costs as a percentage of household income in 1999	Total	With meals included in rent	Median gross rent as a percentage of household income in 1999
Cottle County	457	132	505	15.8	9	325	209	11.4	145	-	19.2
Paducah North CCD	446	128	497	15.8	9	318	208	11.4	142	-	19.5
Paducah town	426	122	487	15.6	9	304	209	11.4	138	-	19.4
Paducah South CCD	11	4	800	15.0	-	7	575	11.9	3	-	10.0-
Crane County	997	350	642	17.2	22	647	258	12.0	154	-	19.1
Crane North CCD	34	10	550	12.5	-	24	508	10.0-	-	-	-
Crane South CCD	963	340	650	17.6	22	623	254	12.5	154	-	19.1
Crane city	826	289	642	18.1	22	537	256	13.5	122	-	19.6
Crockett County	783	356	667	16.8	7	427	262	11.6	313	-	18.9
East Crockett CCD	783	356	667	16.8	7	427	262	11.6	300	-	20.0
Ozona CDP	704	315	659	16.7	7	389	251	11.6	293	-	20.8
West Crockett CCD	-	-	-	-	-	-	-	-	13	-	10.0-
Crosby County	1 487	554	555	18.9	34	933	235	10.7	502	3	23.1
Crosbyton CCD	535	187	561	16.8	12	348	242	11.1	192	-	24.1
Crosbyton city	428	148	541	19.5	10	280	237	11.8	177	-	23.6
Lorenzo CCD	346	159	575	20.6	10	187	235	10.0-	127	-	23.0
Lorenzo city	300	133	563	21.6	8	167	234	10.0-	117	-	23.7
Ralls CCD	606	208	520	19.3	12	398	227	11.3	183	3	21.1
Ralls city	551	191	503	19.8	12	360	223	11.6	146	3	23.8
Culberson County	469	173	583	20.4	20	296	242	13.5	231	-	19.2
Van Horn CCD	459	167	581	20.3	20	292	241	13.6	203	-	23.2
Van Horn town	439	157	574	20.7	15	282	239	13.6	195	-	22.5
Van Horn Rural CCD	10	6	725	21.3	-	4	325	10.0-	28	-	12.6
Dallam County	1 040	521	534	18.3	45	519	199	10.0-	718	-	22.1
Dalhart CCD	946	473	534	19.0	45	473	200	10.0-	649	-	22.8
Dalhart city (part)	876	440	522	19.3	45	436	195	10.0-	621	-	23.1
Texline CCD	94	48	538	14.3	-	46	197	10.0	69	-	15.7
Texline town	82	40	517	14.2	-	42	190	10.0-	63	-	16.2
Dallas County	386 152	274 509	1 076	20.5	31 570	111 643	365	11.3	374 914	5 062	24.0
Northeast CCD	246 530	175 914	1 117	20.4	20 669	70 616	390	11.3	255 341	3 975	24.1
Addison town	1 374	1 167	1 663	20.6	147	207	748	10.0-	6 073	-	22.5
Balch Springs city	3 251	2 390	797	21.2	135	861	302	11.6	2 441	14	25.0
Carrollton city (part)	9 114	7 094	1 193	20.0	922	2 020	415	10.0	7 685	11	22.4
Combine city (part)	32	17	735	15.5	-	15	245	13.8	26	-	21.7
Dallas city (part)	113 049	73 588	1 159	20.5	9 649	39 461	391	11.8	181 764	3 215	24.4
Farmers Branch city	6 274	3 792	1 071	20.6	482	2 482	377	10.0-	3 020	41	21.5
Garland city (part)	45 757	35 704	998	20.1	3 623	10 053	364	11.1	24 595	340	23.6
Highland Park town	2 637	1 614	3 912	21.2	296	1 023	1 000+	12.6	675	-	19.6
Mesquite city (part)	27 777	21 841	1 030	20.1	1 958	5 936	354	10.4	14 834	139	24.3
Richardson city (part)	16 266	11 768	1 189	19.7	1 482	4 498	418	10.0-	9 566	168	23.9
Rowlett city (part)	10 789	9 771	1 225	21.1	1 024	1 018	446	11.5	960	11	23.0
Sachse city (part)	2 106	1 881	1 243	21.1	143	225	522	11.2	339	8	21.1
Seagoville city (part)	1 841	1 153	793	19.9	65	688	289	10.0-	682	10	20.0
Sunnyvale town	780	559	1 924	22.1	107	221	588	12.2	31	-	17.5
University Park city	5 011	3 345	3 300	22.1	593	1 666	943	11.9	2 393	18	24.6
Wylie city (part)	-	-	-	-	-	-	-	-	9	-	17.5
Southwest CCD	139 622	98 595	998	20.8	10 901	41 027	331	11.4	119 573	1 087	23.9
Carrollton city (part)	-	-	-	-	-	-	-	-	-	-	-
Cedar Hill city (part)	8 377	7 604	1 141	21.9	547	773	426	10.0-	1 978	29	24.3
Cockrell Hill city	573	328	734	21.0	19	245	289	11.8	523	4	22.3
Coppell city (part)	8 892	8 243	1 882	20.2	1 605	649	657	10.0-	2 747	-	22.5
Dallas city (part)	51 121	30 510	798	21.6	3 225	20 611	300	12.5	44 078	521	25.9
DeSoto city	9 098	7 335	1 286	21.6	762	1 763	437	10.0-	3 704	20	24.7
Duncanville city	8 919	6 563	1 071	20.3	671	2 356	415	10.9	3 440	12	23.7
Ferris city (part)	-	-	-	-	-	-	-	-	-	-	-
Glenn Heights city (part)	881	785	1 038	22.7	36	96	335	11.6	618	-	23.8
Grand Prairie city (part)	19 068	14 272	948	20.2	1 534	4 796	332	10.2	11 532	102	23.7
Grapevine city (part)	-	-	-	-	-	-	-	-	-	-	-
Hutchins city	433	208	659	17.5	17	225	302	10.0-	166	-	21.9
Irving city	25 744	18 208	1 047	19.5	2 135	7 536	363	10.1	47 351	357	22.9
Lancaster city	5 647	4 107	975	21.8	306	1 540	334	12.3	3 019	42	23.1
Lewisville city (part)	-	-	-	-	-	-	-	-	-	-	-
Ovilla city (part)	68	36	1 292	21.4	-	32	485	14.2	-	-	-
Wilmer city	425	173	644	19.9	17	252	262	10.0-	289	-	21.5
Dawson County	2 913	1 070	586	18.9	100	1 843	248	12.0	964	-	25.2
Lamesa CCD	2 570	963	583	19.3	94	1 607	247	12.1	886	-	26.1
Lamesa city	2 476	914	578	18.8	72	1 562	246	12.2	799	-	26.1
Los Ybanez city	1	-	-	-	-	1	225	10.0-	5	-	23.1
Lamesa Northeast CCD	70	19	717	17.5	2	51	232	10.8	22	-	30.5
O'Donnell city (part)	39	17	692	15.8	2	22	223	10.0-	3	-	10.0-
Lamesa Northwest CCD	94	28	700	18.8	2	66	273	13.8	22	-	10.0-
Lamesa Southeast CCD	117	29	596	11.7	2	88	274	11.5	26	-	10.0-
Ackerly city (part)	26	4	600	37.5	-	22	275	13.8	7	-	10.0-
Lamesa Southwest CCD	62	31	541	13.9	-	31	197	11.1	8	-	10.0-
Deaf Smith County	3 463	1 786	662	19.0	151	1 677	242	10.4	1 693	35	22.1
Hereford East CCD	3 379	1 754	656	18.8	136	1 625	242	10.3	1 674	35	22.2
Hereford city	2 942	1 624	651	18.9	136	1 318	247	10.8	1 567	35	22.2
Hereford West CCD	84	32	1 383	32.0	15	52	247	12.0	19	-	17.1

Table 31. **Mortgage and Rental Cost Characteristics: 2000**—Con.

[Data based on a sample (except Tables 65-68). For information on confidentiality protection, coverage, sampling error, and nonsampling error, see Appendix G.
For location of definitions, see "How to Use This Census Report"]

State County County Subdivision Place	Specified owner-occupied housing units								Specified renter-occupied housing units paying cash rent		
		With a mortgage				Not mortgaged					
	Total	Total	Median selected monthly owner costs (dollars)	Median selected monthly owner costs as a percentage of household income in 1999	With a second mortgage or home equity loan or both	Total	Median selected monthly owner costs (dollars)	Median selected monthly owner costs as a percentage of household income in 1999	Total	With meals included in rent	Median gross rent as a percentage of household income in 1999
Delta County	1 055	532	608	21.4	34	523	264	13.8	363	4	24.5
Cooper CCD	754	402	624	21.5	23	352	278	14.4	322	4	26.0
Cooper city	472	232	600	21.9	19	240	259	16.7	280	-	25.4
Pecan Gap CCD	301	130	570	20.6	11	171	235	10.0-	41	-	17.1
Pecan Gap city (part)	59	34	575	19.7	11	25	292	10.4	19	-	15.6
Denton County	88 484	76 517	1 339	20.6	9 661	11 967	428	10.8	54 828	557	25.1
Colony CCD	8 122	7 382	1 130	20.9	763	740	461	10.7	1 768	-	22.3
Frisco city (part)	1 072	916	2 418	24.1	155	156	1 000+	10.0-	257	-	24.6
Hackberry town	32	20	767	36.3	-	12	350	10.0-	26	-	22.5
Lewisville city (part)	-	-	-	-	-	-	-	-	-	-	-
Little Elm town (part)	-	-	-	-	-	-	-	-	-	-	-
Plano city (part)	-	-	-	-	-	-	-	-	-	-	-
The Colony city (part)	6 735	6 223	1 063	20.5	567	512	424	11.5	1 452	-	22.0
Denton CCD	11 091	7 695	1 114	21.9	676	3 396	413	11.0	17 689	218	30.5
Corinth city (part)	-	-	-	-	-	-	-	-	-	-	-
Denton city (part)	10 622	7 412	1 110	21.9	650	3 210	413	11.1	17 546	218	30.6
Krum city (part)	-	-	-	-	-	-	-	-	-	-	-
Hebron CCD	17 767	16 531	1 345	20.2	2 121	1 236	459	10.0-	15 700	151	24.1
Carrollton city (part)	14 901	13 904	1 320	20.1	1 803	997	455	10.0-	5 606	130	23.8
Dallas city (part)	1 768	1 642	1 259	21.3	128	126	356	12.4	9 972	21	24.3
Hebron town	226	197	2 418	20.6	33	29	510	15.4	4	-	12.5
Lewisville city (part)	41	19	793	17.5	4	22	242	32.5	109	-	25.3
Plano city (part)	831	769	2 669	19.8	153	62	1 000+	11.4	5	-	50.0+
The Colony city (part)	-	-	-	-	-	-	-	-	4	-	22.5
Justin-Roanoke CCD	5 829	4 737	1 578	21.2	695	1 092	464	10.5	1 368	13	23.5
Argyle city	590	477	1 913	22.5	97	113	595	10.8	54	2	23.1
Bartonville town (part)	228	188	2 014	21.2	45	40	513	12.1	24	-	16.6
Corral City town	-	-	-	-	-	-	-	-	4	-	15.0
Denton city (part)	33	29	2 139	25.9	12	4	225	30.0	6	-	12.5
Double Oak town (part)	8	6	1 375	18.8	4	2	375	50.0+	-	-	-
Flower Mound town (part)	790	598	2 128	20.6	90	192	515	10.0-	93	-	18.2
Fort Worth city (part)	10	8	650	17.5	-	2	275	12.5	-	-	-
Grapevine city (part)	-	-	-	-	-	-	-	-	-	-	-
Haslet city (part)	-	-	-	-	-	-	-	-	-	-	-
Justin city	480	316	1 174	19.3	42	164	391	12.1	135	3	22.3
Marshall Creek town	7	3	1 875	12.5	-	4	300	32.5	18	-	37.5
Northlake town	50	32	1 625	22.1	8	18	338	11.7	97	2	24.6
Ponder town	143	98	1 018	19.3	8	45	231	10.0-	27	-	19.6
Roanoke city	597	484	1 096	20.7	43	113	358	13.4	361	-	23.7
Southlake city (part)	77	43	3 583	18.5	9	34	486	22.0	17	-	29.7
Trophy Club town (part)	1 937	1 798	1 675	21.2	255	139	639	10.0-	263	-	23.5
Westlake town (part)	-	-	-	-	-	-	-	-	-	-	-
Lewisville CCD	39 185	35 409	1 433	20.4	4 909	3 776	452	10.9	16 288	171	23.6
Bartonville town (part)	28	24	2 350	22.0	-	4	1 000+	10.0-	-	-	-
Carrollton city (part)	-	-	-	-	-	-	-	-	-	-	-
Coppell city (part)	56	56	1 794	20.0	7	-	-	-	-	-	-
Copper Canyon town	328	265	1 780	21.5	55	63	650	10.0-	22	-	14.4
Corinth city (part)	3 593	3 264	1 412	21.3	350	329	487	11.5	149	-	21.3
Denton city (part)	441	353	1 172	21.6	53	88	490	10.0-	152	-	31.1
Double Oak town (part)	643	554	1 992	20.9	129	89	691	12.0	-	-	-
Flower Mound town (part)	13 614	12 864	1 640	20.4	2 109	750	541	10.1	1 011	-	25.7
Grapevine city (part)	-	-	-	-	-	-	-	-	-	-	-
Hickory Creek town	634	478	1 207	18.3	60	156	364	10.7	71	-	20.8
Highland Village city	3 622	3 273	1 800	21.0	596	349	560	11.9	125	-	22.3
Lake Dallas city	1 287	1 042	1 179	22.6	118	245	326	10.1	555	-	19.6
Lewisville city (part)	14 013	12 514	1 219	19.8	1 345	1 499	399	11.1	13 639	156	23.6
Shady Shores town	399	301	1 183	21.5	37	98	390	10.8	63	-	19.1
Pilot Point-Aubrey CCD	3 754	2 713	1 117	22.0	293	1 041	345	12.1	1 079	-	22.1
Aubrey city	342	234	883	20.5	21	108	274	14.2	146	-	22.4
Cross Roads town	125	74	1 792	21.4	11	51	368	15.4	13	-	16.9
Denton city (part)	-	-	-	-	-	-	-	-	-	-	-
Frisco city (part)	6	-	-	-	-	6	650	17.5	-	-	-
Krugerville city	272	195	1 013	19.5	10	77	352	13.3	20	-	25.0
Lakewood Village city	108	82	1 198	19.5	14	26	458	13.2	10	-	38.3
Lincoln Park town	-	-	-	-	-	-	-	-	41	-	14.9
Little Elm town (part)	661	564	1 180	24.0	31	97	360	11.6	192	-	23.5
Oak Point city	507	436	1 244	20.3	60	71	464	10.0-	41	-	22.8
Pilot Point city	770	476	861	21.8	42	294	326	11.5	339	-	21.0
Sanger CCD	2 736	2 050	977	20.1	204	686	338	11.3	936	4	21.2
Denton city (part)	-	-	-	-	-	-	-	-	-	-	-
Krum city (part)	539	400	922	19.2	40	139	301	10.9	94	-	17.7
Sanger city	913	681	850	21.3	46	232	339	15.0	536	-	21.5
DeWitt County	3 434	1 233	637	17.8	95	2 201	231	10.4	1 220	4	23.4
Cuero CCD	1 479	526	668	17.9	35	953	238	10.9	714	-	24.9
Cuero city	1 223	418	619	18.1	29	805	242	11.1	651	-	26.3
Westhoff-Arneckville CCD	315	113	795	18.5	10	202	225	10.0-	52	-	18.1
Yoakum CCD	764	287	658	19.3	36	477	234	11.3	247	-	20.7
Yoakum city (part)	516	215	592	18.3	29	301	220	11.9	185	-	22.1
Yorktown CCD	876	307	563	15.2	14	569	221	10.0-	207	4	22.0
Nordheim city	98	22	383	13.0	2	76	243	10.0-	10	-	22.5
Yorktown city	535	187	541	14.8	4	348	210	10.0-	166	4	23.1
Dickens County	510	162	494	18.3	6	348	223	13.8	128	7	20.8
Dickens CCD	143	40	513	21.1	-	103	218	12.7	31	-	30.4
Dickens city	89	27	395	19.5	-	62	206	16.4	23	-	30.6
Spur CCD	367	122	485	17.8	6	245	226	14.1	97	7	20.6
Spur city	333	116	481	17.7	6	217	221	14.3	90	2	20.0

Table 31. **Mortgage and Rental Cost Characteristics: 2000**—Con.

[Data based on a sample (except Tables 65-68). For information on confidentiality protection, coverage, sampling error, and nonsampling error, see Appendix G.
For location of definitions, see "How to Use This Census Report"]

State County County Subdivision Place	Specified owner-occupied housing units								Specified renter-occupied housing units paying cash rent		
		With a mortgage				Not mortgaged					
	Total	Total	Median selected monthly owner costs (dollars)	Median selected monthly owner costs as a percentage of household income in 1999	With a second mortgage or home equity loan or both	Total	Median selected monthly owner costs (dollars)	Median selected monthly owner costs as a percentage of household income in 1999	Total	With meals included in rent	Median gross rent as a percentage of household income in 1999
Dimmit County	1 816	519	548	20.8	53	1 297	201	12.5	656	-	29.8
Asherton CCD	299	60	469	25.5	2	239	178	10.6	64	-	20.5
Asherton city	261	56	456	26.4	2	205	179	11.7	62	-	20.0
Catarina CDP	18	-	-	-	-	18	163	10.0-	-	-	-
Big Wells CCD	205	41	488	38.9	13	164	177	14.8	16	-	27.5
Big Wells city	183	32	389	35.7	4	151	175	16.3	16	-	27.5
Brundage CDP	-	-	-	-	-	-	-	-	-	-	-
Carrizo Springs CCD	1 312	418	564	19.6	38	894	215	12.5	576	-	31.8
Carrizo Hill CDP	62	19	442	17.9	-	43	166	10.0-	25	-	50.0+
Carrizo Springs city	1 089	317	547	20.4	38	772	219	13.0	500	-	35.4
Donley County	790	284	648	18.4	22	506	249	10.9	286	-	22.6
Clarendon CCD	652	249	654	18.6	22	403	273	10.9	245	-	21.8
Clarendon city	473	184	658	19.5	15	289	262	11.5	204	-	22.2
Howardwick city	111	37	641	18.5	7	74	273	10.0-	17	-	19.2
Hedley CCD	138	35	617	14.8	-	103	201	10.9	41	-	29.2
Hedley city	102	27	538	13.8	-	75	213	11.6	33	-	25.8
Duval County	2 353	598	527	19.4	14	1 755	192	11.4	601	-	22.9
Benavides CCD	559	104	500	18.5	6	455	192	13.1	96	-	25.0
Benavides city	400	72	617	18.5	6	328	189	11.0	88	-	24.7
Freer CCD	677	233	525	18.4	8	444	198	10.0-	212	-	20.9
Freer city	617	213	530	18.0	8	404	197	10.0-	191	-	20.1
Realitos-Concepcion CCD	208	31	525	17.8	-	177	163	14.7	22	-	23.9
Concepcion CDP	27	4	850	17.5	-	23	141	13.5	-	-	-
Realitos CDP	35	10	300	17.5	-	25	125	10.0-	8	-	25.0
San Diego CCD	909	230	531	22.3	-	679	193	11.0	271	-	23.2
San Diego city (part)	796	208	517	22.5	-	588	188	11.3	233	-	23.5
Eastland County	3 889	1 291	577	18.8	48	2 598	228	12.1	1 309	10	23.7
Cisco CCD	1 216	357	523	17.5	-	859	223	11.5	312	-	32.7
Cisco city	1 020	299	493	17.4	-	721	218	12.0	292	-	33.7
Eastland CCD	1 317	528	680	20.6	28	789	257	12.2	487	-	21.9
Eastland city	909	364	694	19.2	24	545	265	12.7	445	-	21.0
Gorman CCD	451	120	503	18.2	11	331	208	11.6	121	-	18.9
Carbon town	63	21	507	21.3	2	42	192	10.8	6	-	16.3
Gorman city	288	85	491	16.0	9	203	221	11.0	88	-	20.6
Ranger CCD	609	199	501	20.9	5	410	226	13.4	283	10	22.5
Ranger city	536	176	497	21.8	5	360	226	14.1	269	-	22.4
Rising Star CCD	296	87	528	16.1	4	209	213	13.8	106	-	26.9
Rising Star town	203	56	542	18.1	-	147	211	13.7	78	-	25.7
Ector County	23 820	11 849	720	19.0	680	11 971	254	10.1	12 518	182	23.4
Goldsmith-Penwell CCD	2 417	871	714	18.1	64	1 546	256	10.3	684	-	19.8
Goldsmith city	60	12	550	20.0	-	48	270	11.1	12	-	17.5
Odessa city (part)	-	-	-	-	-	-	-	-	-	-	-
West Odessa CDP	2 180	831	728	18.3	64	1 349	258	10.3	618	-	20.5
Odessa CCD	21 403	10 978	720	19.1	616	10 425	253	10.0	11 834	182	23.5
Gardendale CDP	192	118	1 025	19.3	14	74	296	10.0-	45	-	20.0
Odessa city (part)	19 594	10 262	717	19.1	552	9 332	251	10.1	11 233	170	23.6
Edwards County	359	102	563	25.0	11	257	233	12.7	82	2	17.3
Rocksprings North CCD	291	84	526	23.9	8	207	226	12.6	65	-	18.5
Rocksprings town (part)	271	80	518	23.9	8	191	222	13.2	63	-	19.0
Rocksprings South CCD	68	18	725	32.5	3	50	264	15.0	17	2	13.4
Rocksprings town (part)	-	-	-	-	-	-	-	-	3	-	10.0-
Ellis County	21 464	14 376	1 014	19.6	1 407	7 088	332	11.0	7 953	47	22.2
Ennis CCD	3 946	2 173	905	19.0	163	1 773	312	12.2	2 224	24	21.1
Alma town	39	19	925	22.1	-	20	310	16.4	9	-	11.3
Ennis city (part)	3 065	1 648	894	19.3	122	1 417	315	12.4	1 979	17	21.3
Garrett town	62	39	736	17.7	11	23	304	10.0-	39	-	18.6
Waxahachie city (part)	-	-	-	-	-	-	-	-	-	-	-
Ferris CCD	1 854	1 153	859	19.0	54	701	320	10.9	530	-	21.2
Ennis city (part)	-	-	-	-	-	-	-	-	-	-	-
Ferris city (part)	401	217	655	17.2	-	184	294	11.6	178	-	22.3
Palmer town	323	216	678	20.6	12	107	309	12.5	109	-	20.8
Red Oak city (part)	-	-	-	-	-	-	-	-	-	-	-
Italy CCD	753	426	805	20.7	27	327	277	12.2	243	9	18.5
Italy town	432	263	788	19.2	17	169	280	11.8	161	4	18.8
Milford town	165	76	621	23.8	3	89	252	15.5	36	-	15.0
Maypearl CCD	710	477	1 136	19.8	62	233	335	10.0-	182	-	17.8
Maypearl city	144	93	850	19.8	11	51	383	14.3	77	-	17.8
Midlothian city (part)	5	5	1 625	17.5	-	-	-	-	-	-	-
Venus town (part)	-	-	-	-	-	-	-	-	-	-	-
Midlothian CCD	2 795	1 973	1 156	19.4	305	822	353	10.0-	839	-	21.4
Cedar Hill city (part)	9	-	-	-	-	9	450	12.5	-	-	-
Grand Prairie city (part)	-	-	-	-	-	-	-	-	-	-	-
Mansfield city (part)	49	24	908	15.4	-	25	298	10.0-	-	-	-
Midlothian city (part)	1 290	820	1 085	19.1	81	470	342	12.2	704	-	21.3
Venus town (part)	-	-	-	-	-	-	-	-	-	-	-
Waxahachie CCD	11 406	8 174	1 055	19.9	796	3 232	349	10.9	3 935	14	23.5
Bardwell city	91	57	554	17.4	5	34	213	11.0	38	-	22.3
Cedar Hill city (part)	-	-	-	-	-	-	-	-	-	-	-
Glenn Heights city (part)	448	423	1 150	22.2	63	25	422	12.8	50	-	27.5
Midlothian city (part)	347	322	961	21.3	20	25	334	11.3	-	-	-
Oak Leaf town	358	283	1 318	20.0	39	75	478	10.0-	11	-	24.2
Ovilla city (part)	970	769	1 459	22.0	90	201	506	10.0-	47	-	31.9

Table 31. **Mortgage and Rental Cost Characteristics: 2000**—Con.

[Data based on a sample (except Tables 65-68). For information on confidentiality protection, coverage, sampling error, and nonsampling error, see Appendix G.
For location of definitions, see "How to Use This Census Report"]

State County County Subdivision Place	Specified owner-occupied housing units								Specified renter-occupied housing units paying cash rent		
		With a mortgage				Not mortgaged					
	Total	Total	Median selected monthly owner costs (dollars)	Median selected monthly owner costs as a percentage of household income in 1999	With a second mortgage or home equity loan or both	Total	Median selected monthly owner costs (dollars)	Median selected monthly owner costs as a percentage of household income in 1999	Total	With meals included in rent	Median gross rent as a percentage of household income in 1999
Ellis County—Con.											
Waxahachie CCD—Con.											
Pecan Hill city	142	110	995	24.0	11	32	360	10.0-	9	-	19.2
Red Oak city (part)	894	609	1 002	19.1	40	285	341	12.0	474	-	22.7
Waxahachie city (part)	4 055	2 439	930	19.8	126	1 616	338	11.4	2 629	14	24.2
El Paso County	115 016	73 832	798	21.7	5 921	41 184	257	10.1	70 974	1 044	27.2
El Paso CCD	91 699	58 728	788	21.7	5 126	32 971	261	10.0-	64 938	1 007	27.3
El Paso city (part)	91 582	58 695	788	21.7	5 126	32 887	261	10.0-	64 910	1 007	27.3
Socorro city (part)	117	33	1 148	23.4	-	84	271	10.0-	21	-	33.8
El Paso East CCD	14 362	8 268	738	23.1	349	6 094	239	11.1	3 419	25	27.3
Agua Dulce CDP	91	66	426	44.2	8	25	252	25.4	17	-	26.1
Butterfield CDP	-	-	-	-	-	-	-	-	-	-	-
Clint town	204	69	694	16.5	-	135	262	10.0-	55	-	26.0
El Paso city (part)	3 595	3 398	843	23.2	71	197	324	11.9	400	-	27.9
Fabens CDP	993	319	490	23.9	23	674	167	10.0-	563	7	27.9
Homestead Meadows North CDP	505	341	614	19.8	25	164	257	10.0-	131	-	23.0
Homestead Meadows South CDP	856	477	423	19.8	21	379	232	10.0-	161	-	26.6
Horizon City city	1 396	1 114	912	22.0	82	282	333	10.0-	166	-	21.5
Morning Glory CDP	88	33	713	25.4	-	55	217	13.1	-	-	-
San Elizario CDP	1 247	448	438	22.1	23	799	206	11.2	274	-	23.3
Socorro city (part)	3 361	1 026	615	26.7	72	2 335	263	12.1	1 056	10	29.6
Sparks CDP	255	45	463	27.1	-	210	191	10.4	118	-	22.7
Tornillo CDP	172	19	393	29.2	-	153	188	11.2	39	-	24.6
El Paso North Central CCD	25	-	-	-	-	25	142	10.0-	378	-	21.6
El Paso city (part)	-	-	-	-	-	-	-	-	-	-	-
Fort Bliss CDP	25	-	-	-	-	25	142	10.0-	378	-	21.6
El Paso Northwest CCD	8 930	6 836	979	20.8	446	2 094	258	10.9	2 239	12	24.1
Anthony town	404	223	575	20.0	16	181	224	11.2	152	-	26.1
Canutillo CDP	540	97	668	22.2	8	443	200	11.5	265	-	25.3
El Paso city (part)	6 835	5 932	1 021	20.7	353	903	349	10.0-	1 472	-	23.8
Prado Verde CDP	64	52	1 083	25.7	14	12	550	50.0+	-	-	-
Vinton village	122	69	558	24.1	11	53	252	10.0-	76	12	21.3
Westway CDP	593	280	395	21.8	12	313	219	12.0	133	-	24.3
Erath County	4 857	2 661	777	19.8	209	2 196	274	11.7	3 788	17	27.1
Dublin CCD	810	306	675	20.8	12	504	244	10.8	508	-	21.8
Dublin city	587	213	633	19.2	-	374	240	12.8	488	-	22.5
Morgan Mill-Bluff Dale CCD	215	94	688	19.5	8	121	204	10.0-	66	-	17.9
Stephenville CCD	3 711	2 216	797	19.7	189	1 495	292	12.5	3 181	17	28.6
Stephenville city	2 829	1 692	788	19.5	169	1 137	287	12.5	2 664	17	29.0
Stephenville South CCD	121	45	675	19.6	-	76	218	10.0-	33	-	18.5
Falls County	3 225	1 209	571	19.7	59	2 016	228	10.2	1 376	24	24.0
Chilton CCD	466	200	615	22.0	9	266	219	10.0-	105	2	20.8
Bruceville-Eddy city (part)	-	-	-	-	-	-	-	-	-	-	-
Golinda city (part)	93	41	605	21.3	-	52	233	10.0-	15	-	17.5
Lott CCD	337	106	656	22.0	6	231	220	10.9	105	-	24.6
Lott city	176	52	600	22.7	2	124	207	12.6	78	-	23.3
Marlin CCD	1 590	660	544	19.6	30	930	245	10.0-	935	20	24.5
Marlin city	1 309	566	550	19.7	22	743	251	10.0-	871	20	24.8
Perry CCD	130	38	593	19.0	-	92	243	15.3	35	-	18.1
Reagan CCD	106	43	608	24.4	-	63	188	17.5	15	-	45.0
Rosebud CCD	596	162	558	15.7	14	434	222	10.0-	181	2	21.9
Rosebud city	361	119	546	16.7	14	242	213	11.9	129	2	22.5
Fannin County	4 936	2 237	714	18.7	230	2 699	271	11.5	2 285	9	23.4
Bonham CCD	1 890	817	732	19.8	103	1 073	263	11.8	1 176	-	24.3
Bonham city	1 492	600	695	22.4	66	892	260	11.4	1 063	-	24.4
Ector city (part)	-	-	-	-	-	-	-	-	-	-	-
Dodd City CCD	273	125	680	18.6	12	148	255	10.0-	71	-	27.2
Dodd City town	66	31	670	18.8	-	35	178	10.0-	41	-	20.5
Ladonia town (part)	-	-	-	-	-	-	-	-	-	-	-
Windom town	70	32	675	17.5	4	38	272	10.0-	3	-	22.5
Ector CCD	482	180	685	16.8	21	302	288	12.6	195	-	19.4
Ector city (part)	112	43	730	16.1	9	69	247	13.5	77	-	17.6
Savoy city	158	62	657	15.9	8	96	261	11.1	82	-	20.8
Whitewright town (part)	-	-	-	-	-	-	-	-	-	-	-
Honey Grove CCD	486	181	677	17.7	11	305	283	11.3	257	2	24.7
Honey Grove city	399	156	632	16.5	11	243	278	12.5	243	2	25.1
Ladonia town (part)	-	-	-	-	-	-	-	-	-	-	-
Ladonia CCD	193	79	617	20.9	2	114	253	12.0	51	5	18.9
Ladonia town (part)	171	71	606	21.5	2	100	246	12.3	44	5	17.9
Pecan Gap city (part)	1	-	-	-	-	1	850	12.5	-	-	-
Leonard CCD	967	533	764	18.1	37	434	287	11.3	427	2	23.6
Bailey city	40	16	750	17.5	-	24	288	10.0-	29	-	30.8
Leonard city	396	230	721	17.1	8	166	284	12.6	220	-	25.5
Trenton city	165	60	633	15.7	3	105	273	11.9	74	-	23.8
Whitewright town (part)	4	2	950	17.5	-	2	450	10.0-	-	-	-
Ravenna-Telephone CCD	645	322	698	18.9	44	323	262	10.0-	108	-	16.5
Ravenna city	44	15	650	15.3	-	29	195	12.5	2	-	12.5
Fayette County	3 710	1 495	777	18.6	107	2 215	232	10.0-	1 459	36	20.4
Fayetteville CCD	284	117	521	21.9	4	167	210	10.0-	71	-	21.0
Fayetteville city	84	18	540	18.3	-	66	217	10.0-	17	-	18.1
Flatonia CCD	458	147	725	19.7	4	311	232	10.0-	141	-	21.4
Flatonia town	244	83	737	22.1	4	161	233	10.4	127	-	23.6
La Grange CCD	1 320	590	810	18.2	74	730	231	10.0-	690	9	19.9
La Grange city (part)	919	409	789	18.2	40	510	213	10.0-	607	9	22.0
La Grange West CCD	563	242	903	18.7	6	321	287	10.0-	118	-	15.6

Table 31. **Mortgage and Rental Cost Characteristics: 2000**—Con.

[Data based on a sample (except Tables 65-68). For information on confidentiality protection, coverage, sampling error, and nonsampling error, see Appendix G.
For location of definitions, see "How to Use This Census Report"]

State County County Subdivision Place	Specified owner-occupied housing units								Specified renter-occupied housing units paying cash rent		
		With a mortgage				Not mortgaged					
	Total	Total	Median selected monthly owner costs (dollars)	Median selected monthly owner costs as a percentage of household income in 1999	With a second mortgage or home equity loan or both	Total	Median selected monthly owner costs (dollars)	Median selected monthly owner costs as a percentage of household income in 1999	Total	With meals included in rent	Median gross rent as a percentage of household income in 1999
Fayette County—Con.											
La Grange West CCD—Con.											
La Grange city (part)	10	-	-	-	-	10	275	50.0+	-	-	-
Round Top CCD	270	89	832	20.3	6	181	220	11.3	50	-	25.6
Carmine city	53	16	950	16.7	-	37	219	10.0-	8	-	21.7
Round Top town	26	12	1 083	22.5	-	14	225	10.0-	4	-	15.0
Schulenburg CCD	815	310	753	18.1	13	505	228	10.0-	389	27	21.4
Schulenburg city	597	209	656	17.5	13	388	229	10.0-	310	27	21.3
Fisher County	901	279	586	16.7	17	622	240	12.3	282	4	19.9
McCaulley CCD	54	17	717	14.3	4	37	225	12.9	2	-	27.5
Hamlin city (part)	-	-	-	-	-	-	-	-	-	-	-
Roby CCD	372	116	592	17.2	4	256	237	11.2	105	4	18.5
Roby city	179	60	507	15.0	2	119	218	10.9	52	4	19.6
Rotan CCD	475	146	579	16.5	9	329	243	12.9	175	-	21.7
Rotan city	404	114	568	15.9	8	290	237	13.0	162	-	24.2
Floyd County	1 666	617	636	18.8	25	1 049	236	11.0	524	7	22.5
Floydada CCD	1 094	392	599	18.7	6	702	234	11.4	344	-	25.9
Floydada city	931	351	585	18.4	6	580	227	11.4	322	-	26.0
Lockney CCD	572	225	681	19.2	19	347	241	10.0-	180	7	18.7
Lockney town	448	171	648	19.4	19	277	236	10.0-	151	7	18.8
Foard County	390	140	485	18.0	5	250	252	12.7	113	-	22.5
Crowell CCD	354	126	484	18.0	3	228	249	12.8	108	-	21.7
Crowell city	319	120	485	18.0	3	199	252	12.9	103	-	25.2
Thalia CCD	36	14	500	17.5	2	22	280	10.0	5	-	41.7
Fort Bend County	81 764	68 016	1 264	20.3	7 207	13 748	414	10.3	20 042	164	23.8
Fulshear-Simonton CCD	7 512	6 237	1 754	20.9	799	1 275	560	10.0	641	79	30.5
Cinco Ranch CDP (part)	2 485	2 264	1 978	20.6	341	221	798	10.8	50	-	19.2
Cumings CDP	70	19	764	17.5	-	51	232	10.0-	25	-	19.6
Fulshear city	147	83	1 479	21.0	17	64	267	10.0-	34	-	29.3
Houston city (part)	-	-	-	-	-	-	-	-	-	-	-
Katy city (part)	64	17	1 986	40.6	-	47	539	10.0-	312	77	37.8
Pecan Grove CDP (part)	165	145	1 351	21.2	11	20	564	10.0-	35	-	38.1
Richmond city (part)	-	-	-	-	-	-	-	-	-	-	-
Rosenberg city (part)	-	-	-	-	-	-	-	-	-	-	-
Simonton city	202	118	1 313	18.5	24	84	450	10.0-	25	2	18.9
Needville CCD	1 867	1 131	902	17.1	105	736	306	10.0-	489	3	20.9
Fairchilds village (part)	104	57	913	20.1	8	47	347	10.0-	28	-	17.9
Needville city	600	344	792	16.3	13	256	293	11.8	222	-	20.6
Pleak village (part)	54	40	1 050	14.7	6	14	600	10.0-	2	-	37.5
Orchard-Kendleton CCD	585	272	833	19.7	26	313	255	12.6	166	2	15.5
Kendleton city	117	53	515	21.1	7	64	230	18.8	38	2	14.6
Orchard city	83	47	693	16.4	2	36	277	10.0-	39	-	13.2
Rosenberg city (part)	6	-	-	-	-	6	225	12.5	2	-	10.0-
Rosenberg-Richmond CCD	10 114	6 813	1 152	19.4	667	3 301	323	10.0-	5 382	46	23.3
Beasley city	143	83	642	18.2	5	60	300	13.0	30	-	19.0
Fairchilds village (part)	13	6	950	18.8	-	7	338	11.3	6	-	13.0
Greatwood CDP	2 103	1 926	1 918	19.9	223	177	814	12.6	57	-	22.5
Missouri City city (part)	-	-	-	-	-	-	-	-	-	-	-
Pleak village (part)	142	65	996	19.8	15	77	307	10.0-	41	-	22.5
Richmond city (part)	1 362	618	970	17.7	68	744	329	10.0-	1 220	23	25.3
Rosenberg city (part)	3 651	1 992	875	19.8	188	1 659	304	10.9	3 314	16	24.0
Sugar Land city (part)	-	-	-	-	-	-	-	-	-	-	-
Thompsons town	46	9	725	14.4	2	37	329	14.5	17	-	10.0-
Stafford-Missouri City CCD	21 490	18 311	1 012	20.7	1 619	3 179	388	10.9	4 208	31	24.8
Arcola city	157	61	807	27.3	5	96	236	13.2	60	-	21.7
Fifth Street CDP	194	70	763	23.0	5	124	300	10.5	172	10	25.0
Fresno CDP	1 220	811	1 213	24.0	62	409	293	11.1	231	11	26.7
Houston city (part)	7 255	6 320	833	20.7	435	935	345	12.1	1 941	10	28.1
Missouri City city (part)	10 671	9 385	1 169	20.0	920	1 286	500	10.3	1 012	-	24.1
Pearland city (part)	-	-	-	-	-	-	-	-	-	-	-
Sienna Plantation CDP	444	425	2 113	23.8	73	19	525	10.0-	8	-	22.5
Stafford city (part)	1 282	1 031	985	20.8	105	251	363	10.0-	639	-	19.9
Sugar Land city (part)	-	-	-	-	-	-	-	-	-	-	-
Sugar Land CCD	40 196	35 252	1 373	20.2	3 991	4 944	515	10.3	9 156	3	23.6
Four Corners CDP	535	392	1 494	22.1	40	143	424	10.0-	97	-	21.5
Houston city (part)	171	156	959	24.2	11	15	371	10.0-	38	-	15.0
Meadows Place city	1 458	1 253	1 118	19.0	175	205	447	10.0-	71	-	25.5
Mission Bend CDP (part)	4 670	4 284	1 005	20.9	326	386	372	10.0	720	-	22.1
Missouri City city (part)	2 747	2 565	1 649	21.9	299	182	643	10.0-	332	-	26.5
New Territory CDP	3 339	3 188	1 650	20.4	400	151	603	10.0-	290	-	23.5
Pecan Grove CDP (part)	3 498	3 110	1 430	19.0	432	388	575	10.9	706	-	20.7
Richmond city (part)	80	39	785	32.8	-	41	384	14.5	109	-	26.5
Stafford city (part)	1 059	900	1 313	21.3	73	159	438	11.3	2 361	-	23.9
Sugar Land city (part)	16 592	13 883	1 501	19.4	1 674	2 709	585	10.8	3 020	3	24.9
Franklin County	1 803	802	720	19.7	69	1 001	301	13.1	553	2	24.3
Mount Vernon CCD	1 392	622	733	19.4	58	770	298	13.4	415	2	23.2
Mount Vernon town	531	201	645	19.6	26	330	284	13.1	271	2	25.7
Winnsboro CCD	411	180	690	20.3	11	231	311	12.6	138	-	30.0
Winnsboro city (part)	188	80	579	20.8	5	108	309	13.5	83	-	31.4
Freestone County	3 108	1 293	669	18.7	116	1 815	254	11.3	1 071	6	19.5
Butler CCD	192	42	590	20.8	2	150	236	10.5	57	6	25.4
Oakwood town (part)	-	-	-	-	-	-	-	-	-	-	-
Fairfield CCD	1 314	637	681	18.4	60	677	270	12.5	455	-	19.1
Fairfield city	692	317	593	19.0	30	375	237	12.4	344	-	19.0

Table 31. **Mortgage and Rental Cost Characteristics: 2000**—Con.

[Data based on a sample (except Tables 65-68). For information on confidentiality protection, coverage, sampling error, and nonsampling error, see Appendix G.
For location of definitions, see "How to Use This Census Report"]

State County County Subdivision Place	Specified owner-occupied housing units								Specified renter-occupied housing units paying cash rent		
		With a mortgage				Not mortgaged					
	Total	Total	Median selected monthly owner costs (dollars)	Median selected monthly owner costs as a percentage of household income in 1999	With a second mortgage or home equity loan or both	Total	Median selected monthly owner costs (dollars)	Median selected monthly owner costs as a percentage of household income in 1999	Total	With meals included in rent	Median gross rent as a percentage of household income in 1999
Freestone County—Con.											
Teague CCD	1 218	430	709	18.6	38	788	248	10.0-	401	-	18.2
Teague city	792	328	673	18.5	35	464	240	10.4	325	-	18.6
Wortham CCD	384	184	600	20.1	16	200	236	13.9	158	-	28.2
Kirvin town	16	6	550	22.5	-	10	267	12.5	4	-	15.0
Streetman town (part)	60	19	592	19.4	3	41	220	18.0	16	-	17.5
Wortham town	238	111	590	18.8	11	127	234	12.2	117	-	35.4
Frio County	2 123	729	604	21.1	16	1 394	225	12.8	1 163	7	24.0
Dilley CCD	514	154	532	23.0	-	360	222	14.0	325	-	27.4
Dilley city	423	131	559	24.6	-	292	212	13.7	312	-	27.7
Hilltop CDP	37	7	450	22.5	-	30	250	25.0	-	-	-
Moore CCD	157	59	620	17.8	-	98	208	10.7	42	-	18.3
Bigfoot CDP	38	-	-	-	-	38	194	12.7	12	-	15.7
Moore CDP	109	57	616	17.8	-	52	215	10.0-	30	-	20.6
Pearsall CCD	1 452	516	620	21.2	16	936	228	12.9	796	7	23.0
North Pearsall CDP	62	37	596	25.2	-	25	246	29.6	26	-	17.9
Pearsall city	1 194	425	622	20.7	16	769	224	13.1	694	7	23.6
West Pearsall CDP	38	8	1 125	50.0+	-	30	186	12.2	8	-	45.0
Gaines County	2 444	1 132	652	18.7	81	1 312	234	10.0-	772	2	19.0
Seagraves CCD	591	210	592	17.9	9	381	222	10.0-	238	2	19.7
Seagraves city	463	153	566	18.3	8	310	217	10.0-	189	2	20.8
Seminole CCD	1 853	922	662	19.0	72	931	241	10.0-	534	-	18.8
Denver City town (part)	-	-	-	-	-	-	-	-	-	-	-
Seminole city	1 368	721	657	19.3	50	647	254	10.8	409	-	18.9
Galveston County	55 096	34 757	1 061	20.4	3 508	20 339	355	11.8	30 352	444	25.4
Bolivar Peninsula CCD	1 237	524	810	20.9	28	713	255	10.0-	235	-	27.9
Bolivar Peninsula CDP	1 237	524	810	20.9	28	713	255	10.0-	235	-	27.9
Galveston city (part)	-	-	-	-	-	-	-	-	-	-	-
San Leon CDP (part)	-	-	-	-	-	-	-	-	-	-	-
Texas City city (part)	-	-	-	-	-	-	-	-	-	-	-
Galveston CCD	9 593	4 852	950	22.4	425	4 741	337	13.1	12 983	148	26.9
Galveston city (part)	9 002	4 436	929	22.4	373	4 566	332	13.1	12 880	148	26.9
Hitchcock city (part)	-	-	-	-	-	-	-	-	-	-	-
Jamaica Beach city	390	290	1 086	23.3	33	100	458	11.4	84	-	27.7
Tiki Island village (part)	-	-	-	-	-	-	-	-	-	-	-
La Marque-Hitchcock CCD	6 382	3 294	881	21.4	291	3 088	336	12.9	2 307	18	25.9
Bayou Vista city	667	471	1 057	18.4	53	196	451	12.4	101	-	23.0
Hitchcock city (part)	1 321	593	790	22.5	32	728	307	15.5	670	-	27.0
La Marque city (part)	3 517	1 773	822	22.1	140	1 744	332	12.0	1 367	18	26.8
Santa Fe city (part)	55	22	1 100	20.0	6	33	379	12.5	10	-	20.8
Tiki Island village (part)	418	272	1 926	24.1	55	146	748	12.8	41	-	15.6
Texas City-League City CCD	37 884	26 087	1 113	20.0	2 764	11 797	376	11.2	14 827	278	24.4
Bacliff CDP	1 166	687	794	20.6	74	479	296	10.5	765	-	27.8
Clear Lake Shores city	343	227	1 228	19.9	24	116	474	10.0-	198	-	22.1
Dickinson city	3 418	2 244	972	19.7	311	1 174	422	12.4	1 959	-	25.4
Friendswood city (part)	5 795	4 416	1 457	20.1	604	1 379	554	10.2	937	170	31.8
Hitchcock city (part)	30	25	934	11.7	-	5	225	10.0-	-	-	-
Kemah city	458	315	1 254	23.1	28	143	349	10.3	393	-	23.2
La Marque city (part)	27	27	1 366	25.2	-	-	-	-	8	-	22.5
League City city (part)	11 659	9 878	1 237	20.6	888	1 781	465	11.7	3 548	9	21.1
San Leon CDP (part)	957	488	877	21.3	42	469	318	12.0	411	-	25.1
Santa Fe city (part)	2 145	1 212	925	18.0	78	933	361	10.0-	588	-	21.0
Seabrook city (part)	-	-	-	-	-	-	-	-	-	-	-
Texas City city (part)	9 174	4 992	844	19.5	568	4 182	314	12.0	5 361	99	26.9
Garza County	854	268	571	22.9	-	586	235	10.9	358	-	21.4
Post Northwest CCD	104	20	400	17.3	-	84	238	10.2	28	-	22.1
Post city (part)	-	-	-	-	-	-	-	-	-	-	-
Post Southeast CCD	750	248	583	23.8	-	502	235	11.2	330	-	21.3
Post city (part)	723	235	579	24.5	-	488	233	10.7	330	-	21.3
Gillespie County	3 983	1 667	866	22.7	188	2 316	276	10.0-	1 446	29	23.9
Fredericksburg CCD	3 151	1 436	855	22.5	163	1 715	281	10.6	1 262	29	24.2
Fredericksburg city	2 282	974	820	22.4	97	1 308	258	11.2	1 002	22	24.6
Fredericksburg East CCD	370	63	839	23.5	-	307	278	10.0-	103	-	23.1
Stonewall CDP	64	8	750	12.5	-	56	225	10.0-	27	-	24.6
Harper CCD	462	168	1 000	23.8	25	294	253	10.0-	81	-	18.6
Harper CDP	157	53	671	22.2	8	104	229	10.0-	49	-	27.3
Glasscock County	135	45	825	19.6	-	90	282	10.0-	43	-	10.0-
Garden City North CCD	74	15	650	17.5	-	59	318	12.1	38	-	10.0-
Garden City South CCD	61	30	883	20.0	-	31	238	10.0-	5	-	12.5
Goliad County	974	343	740	18.8	30	631	248	10.0-	306	2	21.5
Goliad North CCD	657	251	764	18.8	23	406	264	10.0-	253	2	23.2
Goliad city	402	140	695	17.4	11	262	269	11.5	211	2	24.1
Goliad South CCD	120	29	558	20.4	-	91	204	10.0-	13	-	10.4
Weesatche-Ander CCD	197	63	683	18.2	7	134	216	10.0-	40	-	18.8
Gonzales County	2 625	996	643	19.1	109	1 629	237	10.2	1 618	4	19.4
Gonzales CCD	1 473	611	660	18.9	54	862	260	11.9	1 091	-	18.8
Gonzales city	1 199	483	632	18.4	54	716	262	13.0	986	-	19.2
Gonzales Northwest CCD	230	98	600	17.6	7	132	289	10.0-	54	-	18.8
Gonzales Southwest CCD	103	56	823	20.8	8	47	295	10.0-	38	-	17.5
Nixon CCD	479	132	581	21.0	21	347	203	10.0-	270	2	23.0
Nixon city (part)	317	95	524	23.3	14	222	218	10.0-	209	2	23.8
Smiley CCD	146	45	713	24.6	12	101	204	10.8	46	2	22.5

Table 31. **Mortgage and Rental Cost Characteristics: 2000**—Con.

[Data based on a sample (except Tables 65-68). For information on confidentiality protection, coverage, sampling error, and nonsampling error, see Appendix G.
For location of definitions, see "How to Use This Census Report"]

State County County Subdivision Place	Specified owner-occupied housing units								Specified renter-occupied housing units paying cash rent		
		With a mortgage				Not mortgaged					
	Total	Total	Median selected monthly owner costs (dollars)	Median selected monthly owner costs as a percentage of household income in 1999	With a second mortgage or home equity loan or both	Total	Median selected monthly owner costs (dollars)	Median selected monthly owner costs as a percentage of household income in 1999	Total	With meals included in rent	Median gross rent as a percentage of household income in 1999
Gonzales County—Con.											
Smiley CCD—Con.											
Smiley city	108	28	633	26.3	5	80	214	11.9	30	2	26.9
Waelder CCD	194	54	473	17.8	7	140	188	10.7	119	-	21.7
Waelder city	144	43	486	16.3	7	101	169	11.3	105	-	21.7
Gray County	5 924	2 322	598	17.3	171	3 602	232	10.0-	1 656	46	21.1
McLean CCD	316	79	488	16.0	2	237	190	11.1	47	-	23.9
McLean town	262	62	455	14.5	-	200	192	11.0	43	-	25.5
Pampa CCD	5 359	2 168	600	17.3	158	3 191	238	10.0-	1 588	46	21.1
Pampa city	5 160	2 107	597	17.2	151	3 053	238	10.0-	1 588	46	21.1
Pampa East CCD	249	75	686	18.7	11	174	207	10.1	21	-	17.5
Lefors town	171	47	632	17.7	3	124	197	10.0-	16	-	18.3
Grayson County	23 067	12 516	819	19.3	1 262	10 551	290	11.8	11 343	297	23.8
East Grayson CCD	17 413	9 312	809	19.2	1 048	8 101	290	11.7	9 310	297	24.1
Bells town	296	178	871	19.6	19	118	310	14.8	123	-	21.8
Denison city (part)	5 612	2 877	731	18.7	317	2 735	281	13.9	2 826	86	24.5
Howe town (part)	517	310	787	18.7	26	207	294	13.2	283	3	22.5
Knollwood village	5	5	383	14.2	-	-	-	-	12	-	31.7
Sherman city (part)	6 801	3 684	820	19.6	490	3 117	285	11.0	5 180	208	24.7
Tom Bean city	221	138	829	16.7	4	83	293	14.2	93	-	20.7
Van Alstyne city (part)	619	317	896	20.5	32	302	296	12.4	254	-	19.0
Whitewright town (part)	374	157	757	18.5	9	217	295	12.0	178	-	23.3
Northwest Grayson CCD	4 284	2 328	819	19.4	164	1 956	288	12.0	1 650	-	22.6
Denison city (part)	20	13	581	14.1	-	7	175	10.0-	19	-	32.1
Pottsboro town	360	228	983	19.4	16	132	322	13.3	140	-	19.7
Sadler city	71	21	588	19.7	2	50	270	10.0-	32	-	27.5
Sherman city (part)	94	57	1 734	27.7	12	37	482	17.7	591	-	25.4
Southmayd city (part)	85	48	650	16.5	7	37	243	14.4	24	-	21.4
Whitesboro city	908	429	772	19.5	29	479	290	12.7	427	-	25.6
Southwest Grayson CCD	1 370	876	904	19.2	50	494	295	11.3	383	-	20.0
Collinsville town	289	142	711	18.7	7	147	280	12.1	103	-	21.6
Dorchester town	23	13	875	14.6	-	10	375	17.5	13	-	15.6
Gunter city	169	83	828	18.6	2	86	248	11.8	97	-	24.3
Howe town (part)	-	-	-	-	-	-	-	-	-	-	-
Sherman city (part)	151	135	967	19.3	24	16	364	12.5	12	-	25.0
Southmayd city (part)	-	-	-	-	-	-	-	-	-	-	-
Tioga town	186	116	778	22.7	2	70	304	10.6	62	-	18.0
Gregg County	23 116	12 795	821	19.1	1 094	10 321	274	10.0	14 338	427	23.7
Gladewater CCD	1 448	773	733	20.6	21	675	261	12.5	767	3	25.0
Clarksville City city (part)	163	93	788	18.0	6	70	253	10.0-	41	-	26.1
Gladewater city (part)	681	305	734	23.2	8	376	256	14.4	556	-	27.5
Warren City city (part)	74	37	781	14.5	-	37	222	17.8	35	3	23.5
White Oak city (part)	396	253	734	17.6	7	143	301	11.8	105	-	22.8
Kilgore CCD	1 962	901	700	17.6	92	1 061	241	11.0	1 330	18	22.8
Kilgore city (part)	1 742	789	690	17.8	76	953	242	11.2	1 132	18	23.0
Longview CCD	16 038	9 120	832	19.2	798	6 918	277	10.0-	11 581	406	24.0
Longview city (part)	14 453	8 158	823	19.2	713	6 295	273	10.2	11 124	406	24.2
White Oak city (part)	899	520	865	18.3	42	379	318	10.0-	311	-	24.9
Longview Northwest CCD	1 211	761	979	19.2	95	450	307	10.9	189	-	21.1
Longview city (part)	286	179	936	19.2	31	107	286	10.0-	78	-	31.4
White Oak city (part)	-	-	-	-	-	-	-	-	-	-	-
Longview South CCD	1 107	575	812	19.4	56	532	267	10.0-	124	-	20.0
Easton city (part)	66	23	725	21.9	-	43	235	10.8	11	-	12.5
Lakeport city	189	134	648	21.4	16	55	235	11.3	24	-	30.0
Sabine CCD	1 350	665	733	17.3	32	685	282	10.0-	347	-	16.9
Kilgore city (part)	47	9	550	22.5	-	38	325	20.0	-	-	-
Liberty City CDP	438	221	763	14.4	18	217	287	10.0-	149	-	16.6
Longview city (part)	-	-	-	-	-	-	-	-	-	-	-
Grimes County	2 869	1 239	673	19.3	75	1 630	253	12.2	1 246	2	21.2
Anderson-Bedias CCD	1 004	505	610	18.8	46	499	237	12.9	190	2	17.2
Anderson city	60	21	575	21.9	-	39	254	11.5	10	-	18.0
Navasota CCD	1 865	734	716	19.5	29	1 131	266	11.9	1 056	-	21.9
Navasota city	1 073	366	659	22.5	11	707	301	12.6	855	-	23.9
Todd Mission city	23	8	600	28.3	-	15	235	10.0-	5	-	50.0+
Guadalupe County	16 410	10 691	971	19.8	924	5 719	279	10.0-	6 457	88	21.8
Guadalupe East CCD	1 055	583	799	18.5	72	472	278	10.0-	313	73	30.3
Kingsbury CDP (part)	46	31	753	20.3	-	15	406	19.7	-	-	-
Seguin city (part)	48	10	1 125	12.5	-	38	275	10.0-	84	73	49.7
Guadalupe North CCD	2 081	1 201	963	19.4	111	880	262	10.0-	758	-	19.4
Geronimo CDP	80	54	1 083	22.5	-	26	141	10.0-	21	-	11.3
Kingsbury CDP (part)	35	7	1 125	12.5	-	28	228	17.8	11	-	12.5
New Braunfels city (part)	34	-	-	-	-	34	255	10.0-	21	-	12.9
Redwood CDP	150	69	576	28.6	-	81	208	10.0-	136	-	27.0
Seguin city (part)	49	29	1 134	33.5	-	20	300	27.5	14	-	17.5
Guadalupe Southwest CCD	1 789	975	919	17.4	48	814	278	10.0-	604	15	17.4
Cibolo city (part)	-	-	-	-	-	-	-	-	-	-	-
McQueeney CDP (part)	81	41	695	14.9	10	40	169	10.8	15	-	22.5
New Berlin city	42	23	992	16.9	-	19	256	10.0-	14	-	17.9
Santa Clara city (part)	-	-	-	-	-	-	-	-	-	-	-
Seguin city (part)	466	237	913	19.2	20	229	318	10.0-	248	15	17.8
Zuehl CDP	53	23	831	11.6	-	30	250	10.0	11	-	12.5
Guadalupe West CCD	2 532	1 666	935	19.6	200	866	314	10.0-	750	-	19.7
Cibolo city (part)	-	-	-	-	-	-	-	-	-	-	-
McQueeney CDP (part)	369	187	979	17.6	42	182	334	10.0-	186	-	19.4
Marion city	245	154	610	19.4	3	91	263	10.5	70	-	18.9

Table 31. **Mortgage and Rental Cost Characteristics: 2000**—Con.

[Data based on a sample (except Tables 65-68). For information on confidentiality protection, coverage, sampling error, and nonsampling error, see Appendix G.
For location of definitions, see "How to Use This Census Report"]

State County County Subdivision Place	Specified owner-occupied housing units								Specified renter-occupied housing units paying cash rent		
		With a mortgage				Not mortgaged					
	Total	Total	Median selected monthly owner costs (dollars)	Median selected monthly owner costs as a percentage of household income in 1999	With a second mortgage or home equity loan or both	Total	Median selected monthly owner costs (dollars)	Median selected monthly owner costs as a percentage of household income in 1999	Total	With meals included in rent	Median gross rent as a percentage of household income in 1999
Guadalupe County—Con.											
Guadalupe West CCD—Con.											
New Braunfels city (part)	191	166	984	19.5	5	25	275	10.0-	6	-	22.5
Northcliff CDP	545	392	966	21.6	43	153	356	10.0-	89	-	34.8
Santa Clara city (part)	199	106	925	19.9	17	93	341	10.3	10	-	32.5
Schertz city (part)	-	-	-	-	-	-	-	-	-	-	-
Schertz-Cibolo CCD	5 377	4 533	1 139	20.9	377	844	296	10.0-	1 439	-	22.1
Cibolo city (part)	801	732	1 238	22.5	53	69	278	12.8	186	-	27.7
Schertz city (part)	4 458	3 716	1 127	20.7	316	742	296	10.0-	1 212	-	21.4
Selma city (part)	5	-	-	-	-	5	225	10.0-	3	-	50.0+
Seguin CCD	3 576	1 733	722	19.6	116	1 843	248	11.4	2 593	-	24.4
Seguin city (part)	3 576	1 733	722	19.6	116	1 843	248	11.4	2 593	-	24.4
Hale County	6 598	3 081	697	19.2	210	3 517	255	10.0-	3 593	6	22.0
Abernathy CCD	601	279	613	17.1	13	322	241	10.5	187	-	17.5
Abernathy city (part)	538	252	609	16.7	13	286	231	10.1	158	-	19.1
Hale Center CCD	569	200	591	17.9	7	369	228	10.0-	274	-	19.4
Hale Center city	466	173	588	17.4	7	293	215	10.0-	224	-	19.7
Petersburg CCD	361	114	597	17.6	9	247	221	10.0-	97	-	20.5
Petersburg city	302	91	589	17.8	9	211	219	10.0-	78	-	20.9
Plainview CCD	5 067	2 488	721	19.6	181	2 579	264	10.2	3 035	6	22.6
Edmonson town	22	5	463	17.5	-	17	233	10.0-	6	-	22.5
Plainview city	4 425	2 249	705	19.6	164	2 176	259	10.1	2 677	6	23.1
Seth Ward CDP	248	83	678	19.6	6	165	226	17.1	159	-	23.1
Hall County	1 001	259	511	19.3	5	742	233	13.3	299	-	20.0
Estelline CCD	68	14	475	42.5	-	54	268	10.0-	21	-	13.9
Estelline town	46	14	475	42.5	-	32	225	10.0-	17	-	14.6
Lakeview CCD	48	8	500	40.0	-	40	233	11.3	18	-	24.2
Lakeview town	32	4	550	30.0	-	28	225	10.0-	13	-	43.0
Memphis CCD	716	215	565	19.1	5	501	245	13.6	238	-	21.0
Memphis city	700	203	550	18.9	5	497	244	13.7	233	-	20.5
Turkey CCD	169	22	370	16.4	-	147	182	14.0	22	-	17.5
Turkey city	156	18	363	16.4	-	138	182	13.6	17	-	17.2
Hamilton County	1 576	590	602	19.0	31	986	258	12.8	507	11	20.5
Hamilton CCD	1 143	439	606	18.6	21	704	263	12.7	352	5	20.7
Evant town (part)	41	14	933	14.2	2	27	242	14.7	10	-	27.5
Hamilton city	821	315	569	17.0	7	506	265	13.2	286	5	21.4
Hico CCD	433	151	593	19.9	10	282	246	13.1	155	6	20.0
Hico city	341	115	602	19.7	10	226	250	13.9	131	6	21.4
Hansford County	1 193	509	669	17.2	24	684	281	11.3	338	-	20.2
Gruver CCD	338	154	667	17.7	13	184	269	11.4	95	-	22.2
Gruver city	287	124	653	18.6	13	163	247	11.6	82	-	22.5
Spearman CCD	855	355	670	17.0	11	500	283	11.2	243	-	19.6
Morse CDP	38	21	450	16.5	-	17	185	10.8	9	-	10.0-
Spearman city	776	327	677	16.9	4	449	276	11.4	220	-	19.6
Hardeman County	1 128	341	569	17.1	15	787	261	12.1	431	4	22.6
Chillicothe CCD	261	54	617	17.5	2	207	257	12.5	73	-	26.9
Chillicothe city	201	40	520	14.7	2	161	240	13.6	69	-	28.8
Goodlett CCD	15	11	708	10.0-	-	4	225	17.5	14	-	10.0-
Quanah CCD	852	276	557	17.5	13	576	264	11.9	344	4	22.6
Quanah city	791	254	547	17.9	13	537	264	12.2	331	4	23.0
Hardin County	9 273	4 590	806	18.1	350	4 683	274	10.4	2 499	-	22.1
Chance-Loeb CCD	2 712	1 580	907	19.3	135	1 132	297	11.0	796	-	21.9
Lumberton city (part)	1 772	1 091	980	20.3	86	681	314	10.4	571	-	21.4
Rose Hill Acres city	154	81	890	18.2	7	73	280	10.0-	8	-	20.0
Kountze CCD	1 499	585	762	19.3	50	914	277	11.3	354	-	19.8
Kountze city	363	158	610	19.1	15	205	249	11.0	193	-	23.8
Lumberton city (part)	13	6	950	50.0+	-	7	275	32.5	7	-	17.5
Saratoga-Batson CCD	485	158	419	20.0	-	327	236	11.1	45	-	21.3
Silsbee CCD	3 328	1 618	706	16.6	107	1 710	257	10.0-	1 098	-	22.4
Silsbee city	1 508	748	721	17.0	68	760	262	10.0-	622	-	26.1
Sour Lake CCD	1 249	649	1 006	18.6	58	600	290	10.0-	206	-	26.3
Pinewood Estates CDP	500	328	1 222	19.1	45	172	361	10.0-	21	-	31.0
Sour Lake city	406	154	658	19.7	4	252	264	11.0	126	-	23.5
Harris County	599 208	422 134	1 043	19.7	42 049	177 074	355	10.6	523 637	6 824	23.8
Baytown CCD	12 463	6 991	869	18.8	579	5 472	336	10.1	9 344	64	21.2
Baytown city (part)	11 411	6 518	860	18.9	539	4 893	330	10.0	9 134	64	21.1
Houston city (part)	-	-	-	-	-	-	-	-	-	-	-
Houston CCD	443 086	302 926	1 011	19.9	29 850	140 160	345	10.7	444 640	5 992	24.0
Aldine CDP	2 163	1 333	752	20.5	62	830	283	12.0	1 066	-	20.8
Atascocita CDP	9 316	8 306	1 222	19.7	764	1 010	508	10.3	1 308	18	23.8
Bellaire city	4 805	3 266	1 955	20.0	361	1 539	477	11.9	994	81	20.5
Bunker Hill Village city	1 162	724	3 312	20.7	59	438	1 000+	11.1	31	-	14.6
Channelview CDP (part)	5 287	3 772	868	19.4	243	1 515	359	10.9	2 466	9	23.2
Cinco Ranch CDP (part)	603	525	1 802	22.4	59	78	710	11.7	198	-	25.3
Cloverleaf CDP	3 415	2 313	1 005	19.2	241	1 102	326	11.5	2 785	19	25.6
Friendswood city (part)	1 799	1 404	933	20.5	119	395	386	10.0-	979	10	22.3
Galena Park city	2 126	1 076	674	21.0	81	1 050	274	12.8	722	15	26.2
Hedwig Village city	513	280	3 118	21.9	50	233	806	10.3	315	-	22.3
Hilshire Village city	267	161	2 281	19.6	23	106	592	10.3	10	-	33.3
Houston city (part)	286 951	178 375	974	20.2	18 665	108 576	334	10.8	373 299	5 608	24.1
Humble city	1 950	1 411	999	19.3	172	539	376	10.9	2 939	-	24.4
Hunters Creek Village city	1 402	776	3 808	20.5	89	626	1 000+	11.8	38	-	12.3
Jacinto City city	1 862	868	627	19.3	88	994	286	11.0	834	11	21.7

Table 31. **Mortgage and Rental Cost Characteristics: 2000**—Con.

[Data based on a sample (except Tables 65-68). For information on confidentiality protection, coverage, sampling error, and nonsampling error, see Appendix G.
For location of definitions, see "How to Use This Census Report"]

State County County Subdivision Place	Specified owner-occupied housing units								Specified renter-occupied housing units paying cash rent		
		With a mortgage				Not mortgaged					
	Total	Total	Median selected monthly owner costs (dollars)	Median selected monthly owner costs as a percentage of household income in 1999	With a second mortgage or home equity loan or both	Total	Median selected monthly owner costs (dollars)	Median selected monthly owner costs as a percentage of household income in 1999	Total	With meals included in rent	Median gross rent as a percentage of household income in 1999
Harris County—Con.											
Houston CCD—Con.											
Jersey Village city	1 652	1 208	1 484	17.8	156	444	504	13.9	1 146	-	20.6
Katy city (part)	2 217	1 759	1 025	19.9	129	458	407	11.0	613	-	22.6
League City city (part)	45	36	1 625	42.0	-	9	275	50.0+	-	-	-
Mission Bend CDP (part)	2 778	2 480	1 011	19.2	240	298	446	10.0-	591	-	24.4
Missouri City city (part)	1 650	1 474	1 068	21.5	164	176	369	11.0	125	-	23.2
Nassau Bay city	1 101	739	1 455	20.9	90	362	528	10.0-	798	-	25.0
Pasadena city (part)	977	851	1 939	20.5	93	126	667	10.0-	365	-	20.4
Pearland city (part)	604	356	1 955	20.5	33	248	669	10.0-	44	7	20.0
Piney Point Village city	1 074	643	4 000+	23.0	63	431	1 000+	10.0-	55	-	11.7
Sheldon CDP	280	160	753	17.5	19	120	245	10.0-	159	-	19.4
South Houston city	2 168	1 078	735	19.5	99	1 090	349	12.3	1 789	7	24.8
Southside Place city	366	272	3 217	20.0	37	94	617	10.0-	244	2	23.5
Spring Valley city	1 269	899	1 793	19.6	171	370	584	12.7	63	-	24.9
Stafford city (part)	58	47	760	10.0-	-	11	375	10.0-	30	-	21.8
Webster city	364	233	1 070	19.4	19	131	371	10.3	3 436	51	21.9
West University Place city	4 654	3 347	2 709	19.4	416	1 307	803	10.5	464	-	22.2
Northeast Harris CCD	9 874	6 285	955	18.6	568	3 589	354	10.5	2 372	12	19.3
Barrett CDP	644	269	850	25.6	27	375	309	12.2	185	-	28.0
Baytown city (part)	211	211	899	18.2	14	-	-	-	13	-	27.5
Channelview CDP (part)	-	-	-	-	-	-	-	-	-	-	-
Crosby CDP	326	156	927	23.6	23	170	372	12.8	216	5	20.6
Highlands CDP	1 635	970	840	17.8	89	665	344	10.5	440	-	17.4
Houston city (part)	899	607	928	17.7	69	292	353	10.0-	155	-	19.9
Northwest Harris CCD	91 699	76 541	1 205	19.3	8 175	15 158	455	10.0-	40 754	609	23.1
Houston city (part)	46	32	1 625	20.0	-	14	413	50.0+	3 629	396	24.0
Spring CDP	8 955	7 665	913	18.3	935	1 290	387	10.4	2 929	19	23.0
Tomball city (part)	1 273	724	1 213	20.1	65	549	365	11.9	1 943	118	25.9
Waller city (part)	61	22	1 063	18.6	9	39	373	11.7	35	-	18.5
Pasadena CCD	21 892	14 063	873	20.0	1 159	7 829	331	10.7	19 252	113	23.8
Houston city (part)	139	61	869	26.8	8	78	300	10.0-	90	-	15.8
Pasadena city (part)	21 739	13 988	873	20.0	1 145	7 751	332	10.7	19 162	113	23.9
Southeast Harris CCD	20 194	15 328	1 076	18.6	1 718	4 866	416	10.0-	7 275	34	20.5
Deer Park city	7 259	5 397	1 046	18.1	691	1 862	405	10.0-	1 954	-	20.6
El Lago city	847	598	1 507	19.4	47	249	456	10.0-	413	-	19.5
Houston city (part)	-	-	-	-	-	-	-	-	-	-	-
La Porte city	7 627	6 047	975	18.5	536	1 580	381	11.9	2 314	34	21.6
Morgan's Point city	81	40	1 500	17.8	2	41	492	13.2	16	-	18.3
Pasadena city (part)	675	478	1 218	20.2	31	197	445	10.0-	689	-	19.4
Seabrook city (part)	1 890	1 477	1 302	20.0	206	413	418	10.0-	1 844	-	19.8
Shoreacres city (part)	500	335	1 267	20.3	45	165	457	10.0-	37	-	19.4
Taylor Lake Village city	1 315	956	1 645	19.0	160	359	569	10.0-	8	-	27.5
Harrison County	11 474	5 522	779	19.1	583	5 952	251	10.7	4 482	72	24.6
Hallsville CCD	3 170	1 885	861	18.9	227	1 285	271	10.4	967	-	23.8
Hallsville city	622	459	807	17.9	32	163	264	10.0-	239	-	21.3
Longview city (part)	395	231	772	18.2	30	164	314	12.1	160	-	25.3
Harleton CCD	778	316	798	23.1	55	462	233	10.0-	210	-	15.6
Nesbitt town	48	21	741	17.9	2	27	275	10.0	3	-	-
Marshall CCD	5 185	2 203	679	18.9	217	2 982	251	11.2	2 738	68	25.5
Marshall city (part)	4 860	2 095	675	19.0	189	2 765	252	11.1	2 662	65	25.5
Waskom CCD	2 341	1 118	783	19.5	84	1 223	241	11.1	567	4	25.6
Marshall city (part)	227	98	952	17.1	21	129	342	10.0-	18	-	46.3
Scottsville city	54	35	644	14.5	-	19	238	14.0	4	-	32.5
Uncertain city	53	12	620	18.3	-	41	228	10.0-	5	-	24.2
Waskom city	324	109	625	17.8	7	215	247	10.0-	218	4	20.5
Hartley County	983	586	874	18.2	45	397	267	10.0-	259	-	25.4
Channing CCD	105	48	588	15.7	-	57	234	10.0-	56	-	13.8
Channing city	70	33	493	16.3	-	37	222	10.0-	29	-	18.8
Hartley CDP (part)	23	9	625	11.3	-	14	242	10.0-	20	-	10.0-
Northwest Hartley CCD	878	538	917	18.4	45	340	276	10.0-	203	-	26.9
Dalhart city (part)	763	489	925	18.2	37	274	289	10.0-	164	-	29.4
Hartley CDP (part)	32	15	625	17.5	4	17	188	10.0-	36	-	16.4
Haskell County	1 558	486	546	21.4	26	1 072	235	12.9	391	-	24.1
Haskell CCD	979	310	590	23.8	22	669	246	12.4	300	-	25.2
Haskell city	865	278	581	24.2	20	587	237	12.9	282	-	25.9
Stamford city (part)	-	-	-	-	-	-	-	-	2	-	22.5
Rochester CCD	199	61	443	19.8	2	138	228	15.7	41	-	24.2
O'Brien city	40	5	483	19.2	-	35	229	20.2	2	-	12.5
Rochester town	104	39	384	23.2	-	65	182	11.7	24	-	22.5
Rule CCD	247	67	454	17.9	2	180	199	12.4	43	-	13.6
Rule town	223	54	442	18.2	2	169	208	13.0	40	-	13.9
Sagerton CCD	64	23	635	21.3	-	41	258	17.5	-	-	-
Stamford city (part)	2	2	350	37.5	-	-	-	-	-	-	-
Weinert CCD	69	25	521	21.3	-	44	220	13.9	7	-	13.8
Weinert city	67	23	507	23.8	-	44	220	13.9	7	-	13.8
Hays County	14 909	10 920	1 164	21.0	1 327	3 989	356	10.5	10 946	156	31.1
Dripping Springs-Wimberley CCD	4 922	3 495	1 332	21.3	538	1 427	372	11.0	943	-	21.7
Bear Creek village	124	93	1 642	21.7	18	31	521	10.4	2	-	32.5
Dripping Springs city	258	164	1 283	21.5	25	94	325	12.2	157	-	25.1
Wimberley CDP	1 008	549	1 146	22.3	128	459	366	13.6	278	-	20.5
Woodcreek city	494	255	1 220	23.3	29	239	434	10.8	79	-	28.4
Kyle-Buda CCD	5 169	4 275	1 156	21.0	435	894	362	10.0-	968	-	20.2
Buda city	724	589	1 066	22.3	21	135	282	12.9	107	-	21.7
Hays city	92	67	891	18.8	12	25	342	10.0-	11	-	18.9
Kyle city	905	767	993	22.4	35	138	252	10.0-	276	-	20.1

Table 31. **Mortgage and Rental Cost Characteristics: 2000**—Con.

[Data based on a sample (except Tables 65-68). For information on confidentiality protection, coverage, sampling error, and nonsampling error, see Appendix G.
For location of definitions, see "How to Use This Census Report"]

State County County Subdivision Place	Specified owner-occupied housing units								Specified renter-occupied housing units paying cash rent		
		With a mortgage				Not mortgaged					
	Total	Total	Median selected monthly owner costs (dollars)	Median selected monthly owner costs as a percentage of household income in 1999	With a second mortgage or home equity loan or both	Total	Median selected monthly owner costs (dollars)	Median selected monthly owner costs as a percentage of household income in 1999	Total	With meals included in rent	Median gross rent as a percentage of household income in 1999
Hays County—Con.											
Kyle-Buda CCD—Con.											
Mountain City city	190	165	1 443	22.4	18	25	454	10.0-	10	-	13.8
Niederwald town (part)	33	29	917	19.4	-	4	325	10.0-	17	-	17.3
Uhland city (part)	36	25	765	29.6	6	11	188	10.0-	34	-	23.3
San Marcos CCD	4 818	3 150	1 043	20.7	354	1 668	342	10.6	9 035	156	34.5
San Marcos city (part)	3 023	1 730	945	22.3	165	1 293	326	11.0	8 580	156	35.4
Hemphill County	678	275	702	18.3	11	403	289	12.2	188	2	21.4
Canadian North CCD	603	248	679	18.3	11	355	280	12.8	172	2	22.0
Canadian city	555	222	659	17.5	9	333	280	13.1	170	2	21.8
Canadian South CCD	75	27	861	18.5	-	48	368	10.7	16	-	10.0-
Henderson County	12 959	6 178	785	19.7	468	6 781	283	11.1	4 668	28	24.7
Athens CCD	3 775	1 948	735	18.5	116	1 827	282	10.8	2 013	20	25.9
Athens city	2 128	1 078	744	18.4	51	1 050	284	12.6	1 555	20	27.9
Murchison city	120	53	645	18.9	-	67	280	10.0-	31	-	21.3
Brownsboro CCD	1 819	913	822	20.2	115	906	261	10.0-	509	2	24.9
Brownsboro city	148	53	647	23.8	2	95	254	10.0-	63	-	26.8
Chandler city	552	350	936	19.8	24	202	326	11.3	174	2	26.1
Coffee City town (part)	-	-	-	-	-	-	-	-	-	-	-
Cedar Creek Lake CCD	6 408	2 892	812	20.4	187	3 516	290	11.7	1 887	6	24.4
Caney City town	51	9	850	27.5	-	42	275	50.0+	10	-	32.5
Enchanted Oaks town	203	96	1 105	16.5	-	107	289	10.0-	21	-	22.9
Eustace city	192	91	718	16.6	-	101	234	11.6	129	-	22.1
Gun Barrel City town	1 025	548	816	20.7	35	477	281	12.8	329	-	24.7
Log Cabin city	47	8	550	17.5	-	39	226	10.0-	26	-	50.0+
Mabank town (part)	53	30	780	19.0	-	23	231	10.0-	58	-	21.5
Malakoff city	384	181	706	27.0	18	203	282	13.5	288	-	28.1
Payne Springs town	174	68	644	26.3	-	106	271	10.0-	20	-	13.6
Seven Points city (part)	111	53	725	20.3	8	58	255	13.6	133	-	26.1
Star Harbor city	183	59	1 534	21.4	9	124	424	12.0	8	-	12.5
Tool city	596	279	785	19.7	23	317	280	11.3	118	6	19.5
Trinidad city	209	81	561	16.3	5	128	250	12.6	129	-	23.1
La Rue-Poynor CCD	957	425	706	19.7	50	532	276	10.6	259	-	18.9
Berryville town	200	109	741	19.0	9	91	262	12.3	62	-	21.9
Coffee City town (part)	35	10	1 083	27.5	3	25	315	12.1	8	-	21.0
Moore Station city	37	14	650	17.1	2	23	225	10.0-	8	-	27.5
Poynor town	56	33	631	19.6	-	23	225	10.4	13	-	19.2
Hidalgo County	88 008	36 390	765	23.0	2 279	51 618	229	12.1	37 148	551	26.0
Edcouch-Elsa CCD	4 269	943	631	23.7	53	3 326	205	13.0	1 011	26	24.5
Edcouch city	591	151	605	31.3	18	440	217	15.0	178	-	27.8
Elsa city	905	219	670	21.5	9	686	228	12.8	461	26	24.1
La Blanca CDP (part)	327	32	1 100	35.0	-	295	205	13.0	50	-	22.1
Laguna Seca CDP	30	9	630	10.0-	-	21	239	21.3	2	-	37.5
La Villa city	258	44	514	20.0	4	214	191	13.5	36	-	21.7
Mila Doce CDP (part)	67	21	450	50.0+	-	46	175	11.7	16	-	28.8
Monte Alto CDP	266	62	450	17.1	2	204	169	12.2	88	-	24.4
Olivarez CDP (part)	201	42	611	22.0	-	159	207	13.0	-	-	-
Edinburg CCD	14 368	7 236	895	21.3	455	7 132	239	11.9	6 747	37	24.2
Cesar Chavez CDP	220	77	905	27.0	-	143	281	12.4	81	-	19.9
Doolittle CDP	290	92	534	28.4	-	198	218	10.0-	56	-	23.9
Edinburg city	7 225	3 775	851	20.8	265	3 450	271	11.0	4 862	23	25.3
Faysville CDP	44	-	-	-	-	44	191	21.5	10	-	50.0+
La Blanca CDP (part)	85	20	650	12.5	-	65	213	10.0-	-	-	-
Lopezville CDP (part)	244	34	436	32.0	-	210	196	11.3	94	-	22.3
McAllen city (part)	2 174	1 838	1 191	20.5	102	336	471	11.9	586	-	18.0
Muniz CDP	129	44	294	32.3	-	85	184	15.3	51	-	33.1
Nurillo CDP	681	267	771	28.0	29	414	229	13.5	235	14	18.2
San Carlos CDP	377	141	377	27.2	-	236	202	15.3	122	-	45.2
Hargill CCD	224	67	461	24.1	-	157	187	14.4	22	-	27.5
McAllen-Pharr CCD	31 924	14 773	757	23.0	929	17 151	253	12.3	17 100	295	26.6
Alamo city	2 534	878	613	23.2	73	1 656	244	11.5	770	-	25.6
Donna city (part)	-	-	-	-	-	-	-	-	-	-	-
Granjeno city	87	3	550	12.5	-	84	209	13.2	4	-	17.5
Hidalgo city	1 091	717	564	28.5	19	374	264	14.3	443	5	28.8
Lopezville CDP (part)	275	73	523	31.5	-	202	238	16.3	136	-	24.5
McAllen city (part)	15 453	8 512	847	21.9	614	6 941	287	11.7	10 911	146	25.6
Mission city (part)	7	-	-	-	-	7	175	22.5	-	-	-
North Alamo CDP	226	32	373	11.2	-	194	263	10.3	114	-	16.5
Pharr city	6 503	2 174	687	23.9	150	4 329	239	12.1	3 087	133	28.5
San Juan city	4 114	1 813	702	25.2	73	2 301	234	13.7	1 309	-	29.2
South Alamo CDP	416	117	345	31.7	-	299	169	13.2	65	11	50.0+
Mission CCD	17 819	7 192	774	24.1	399	10 627	222	12.1	5 161	28	26.4
Abram-Perezville CDP (part)	57	-	-	-	-	57	251	15.1	81	-	27.0
Alton city	778	176	665	24.2	31	602	210	13.1	174	-	28.4
Alton North CDP	689	142	453	23.5	11	547	183	13.5	152	-	40.6
Citrus City CDP	135	16	500	30.0	-	119	226	20.4	-	-	-
Doffing CDP	585	163	434	21.2	10	422	192	12.7	98	-	28.0
La Homa CDP	1 618	418	488	23.8	8	1 200	175	12.5	306	-	34.7
McAllen city (part)	193	121	1 002	18.2	-	72	411	17.4	37	-	14.9
Mission city (part)	8 390	4 066	852	23.8	200	4 324	254	11.7	3 145	-	25.1
Palmhurst city	854	406	1 080	23.3	38	448	224	11.5	176	-	28.7
Palmview city (part)	590	278	849	34.3	10	312	245	10.0-	195	-	42.9
Palmview South CDP (part)	639	175	695	28.9	16	464	223	12.8	83	-	42.5
West Sharyland CDP	383	101	608	20.8	16	282	197	10.0-	79	-	31.8
Puerto Rico-San Manuel CCD	212	57	842	16.3	-	155	164	10.0-	8	-	10.0-
San Manuel-Linn CDP	126	27	1 259	19.8	-	99	153	10.0-	8	-	10.0-
Southeast Hidalgo CCD	15 536	5 200	694	22.9	397	10 336	209	11.6	6 363	165	26.1

Table 31. **Mortgage and Rental Cost Characteristics: 2000**—Con.

[Data based on a sample (except Tables 65-68). For information on confidentiality protection, coverage, sampling error, and nonsampling error, see Appendix G.
For location of definitions, see "How to Use This Census Report"]

State County County Subdivision Place	Specified owner-occupied housing units								Specified renter-occupied housing units paying cash rent		
		With a mortgage				Not mortgaged					
	Total	Total	Median selected monthly owner costs (dollars)	Median selected monthly owner costs as a percentage of household income in 1999	With a second mortgage or home equity loan or both	Total	Median selected monthly owner costs (dollars)	Median selected monthly owner costs as a percentage of household income in 1999	Total	With meals included in rent	Median gross rent as a percentage of household income in 1999
Hidalgo County—Con.											
Southeast Hidalgo CCD—Con.											
Donna city (part)	2 161	658	633	21.6	77	1 503	249	12.2	1 031	17	28.2
Heidelberg CDP	304	65	561	29.8	11	239	139	10.8	19	-	49.5
Indian Hills CDP	294	51	354	30.4	8	243	167	14.1	12	-	30.0
Llano Grande CDP	499	87	591	26.7	6	412	178	13.2	136	-	40.5
Mercedes city	2 009	778	665	19.9	76	1 231	230	12.2	1 405	23	25.2
Midway North CDP	521	138	519	23.0	-	383	176	10.8	106	-	23.1
Midway South CDP	265	24	600	25.0	-	241	176	12.6	67	-	23.8
Mila Doce CDP (part)	646	119	450	31.9	8	527	162	11.3	95	-	47.9
Olivarez CDP (part)	151	56	727	18.3	-	95	222	10.0-	48	-	41.3
Progreso city	738	85	492	30.7	-	653	173	11.5	94	-	36.7
Progreso Lakes city	70	29	1 531	15.6	4	41	373	10.0-	-	-	-
Relampago CDP	32	6	550	22.5	-	26	146	27.9	6	-	45.0
Scissors CDP	526	188	369	21.7	26	338	181	11.6	88	-	23.1
Villa Verde CDP	271	84	744	31.7	9	187	179	13.0	26	-	20.5
Weslaco city	4 133	1 712	789	22.4	89	2 421	244	10.9	2 663	125	24.4
Sullivan City CCD	3 656	922	616	27.6	46	2 734	196	12.1	736	-	26.2
Abram-Perezville CDP (part)	827	227	631	23.2	-	600	205	12.0	64	-	47.5
Cuevitas CDP	7	7	450	50.0+	-	-	-	-	-	-	-
Havana CDP	88	10	400	25.0	-	78	167	10.0-	10	-	31.4
La Joya city	534	156	748	26.3	10	378	238	14.5	240	-	22.7
Los Ebanos CDP	99	15	294	14.7	-	84	130	10.0-	23	-	20.5
Palmview city (part)	-	-	-	-	-	-	-	-	-	-	-
Palmview South CDP (part)	333	62	695	29.3	-	271	166	10.8	87	-	35.4
Penitas city	231	45	644	24.4	-	186	211	10.0-	46	-	19.5
Sullivan City city	685	124	557	25.3	12	561	186	13.6	190	-	25.6
Hill County	5 782	2 544	694	20.7	189	3 238	274	12.7	2 463	-	25.0
Blum CCD	654	367	854	22.8	33	287	292	11.2	138	-	20.2
Blum town	74	27	466	14.5	-	47	241	10.0-	33	-	29.2
Hillsboro CCD	2 249	905	695	21.2	64	1 344	285	12.8	1 332	-	28.0
Abbott city	95	43	536	21.1	-	52	278	13.3	5	-	10.0-
Bynum town	50	10	750	16.3	-	40	242	15.0	8	-	50.0+
Carl's Corner town	5	-	-	-	-	5	392	10.0-	3	-	10.0-
Hillsboro city	1 482	585	657	21.5	50	897	290	12.9	1 184	-	28.4
Mertens town	49	16	750	16.3	4	33	278	13.8	5	-	32.5
Hubbard-Mount Calm CCD	513	196	644	19.8	11	317	252	10.9	178	-	24.8
Hubbard city	348	139	665	21.8	9	209	249	10.2	158	-	25.7
Mount Calm city	74	27	631	23.8	2	47	268	11.8	6	-	17.5
Itasca CCD	599	253	678	19.7	18	346	270	12.0	199	-	18.5
Covington city	68	28	700	17.8	-	40	268	10.0-	16	-	17.5
Itasca city	327	116	629	19.0	8	211	271	12.4	125	-	19.0
Malone-Penelope CCD	193	75	562	16.5	2	118	224	13.0	54	-	14.7
Malone town	70	18	540	27.0	-	52	231	13.9	22	-	15.8
Penelope town	50	25	465	13.2	-	25	225	11.9	16	-	14.2
Whitney CCD	1 574	748	686	20.1	61	826	269	13.8	562	-	24.5
Aquilla city	36	12	650	16.0	-	24	281	10.8	7	-	10.0-
Whitney town	370	155	660	22.1	11	215	273	14.0	251	-	24.4
Hockley County	4 517	2 215	702	19.1	160	2 302	243	10.3	1 616	2	23.6
Anton CCD	309	114	500	14.7	2	195	193	11.8	118	-	13.3
Anton city	277	95	476	15.1	-	182	190	11.3	101	-	13.2
Levelland CCD	3 600	1 816	722	19.7	140	1 784	260	10.3	1 337	2	25.7
Levelland city	2 958	1 445	701	19.5	98	1 513	252	10.2	1 133	-	26.4
Opdyke West town	2	2	250	10.0-	-	-	-	-	7	-	19.4
Smyer town	86	32	700	23.2	-	54	272	20.0	36	-	24.2
Ropesville CCD	275	121	639	18.3	12	154	206	10.0-	73	-	16.0
Ropesville city	109	24	390	17.5	2	85	190	10.0-	30	-	15.0
Sundown CCD	333	164	586	15.8	6	169	222	10.7	88	-	16.0
Sundown city	297	141	590	15.8	6	156	216	10.8	79	-	18.3
Hood County	8 344	5 044	1 017	19.9	385	3 300	356	10.6	2 545	100	23.3
Granbury East CCD	7 115	4 277	1 072	20.0	304	2 838	368	10.4	2 124	100	23.5
Granbury city (part)	1 042	632	969	18.6	23	410	361	10.9	937	90	24.2
Oak Trail Shores CDP	203	79	619	17.9	-	124	229	10.0-	110	10	18.1
Pecan Plantation CDP	1 400	930	1 388	21.1	83	470	481	10.8	22	-	30.8
Granbury West CCD	1 229	767	847	19.4	81	462	282	11.6	421	-	22.3
Granbury city (part)	145	131	856	22.8	-	14	300	15.0	114	-	37.9
Lipan city	112	44	758	14.3	-	68	253	13.4	15	-	17.5
Tolar city	101	65	617	16.2	-	36	290	13.6	51	-	15.5
Hopkins County	5 475	2 793	721	19.3	205	2 682	284	12.8	2 776	67	21.7
Cumby CCD	531	229	680	18.5	23	302	232	10.0-	161	-	21.5
Cumby city	140	61	585	20.3	4	79	238	10.0-	78	-	25.5
North Hopkins-Sulphur Bluff CCD	279	126	656	19.1	24	153	255	10.1	55	1	14.7
Tira town	48	19	558	18.8	3	29	269	10.8	7	-	16.3
Pickton-Pine Forest CCD	515	206	655	19.2	10	309	241	12.1	169	-	16.7
Como town	106	25	472	13.8	-	81	267	11.9	57	-	18.9
Seymore CCD	323	163	785	18.8	32	160	331	13.0	87	-	17.6
Sulphur Springs CCD	3 827	2 069	735	19.4	116	1 758	297	13.6	2 304	66	22.7
Sulphur Springs city	3 224	1 727	722	19.5	94	1 497	297	13.5	2 188	66	23.0
Houston County	3 677	1 567	647	22.8	67	2 110	265	13.1	1 463	11	26.1
Crockett CCD	2 010	919	651	23.7	33	1 091	265	12.7	1 042	7	26.3
Crockett city	1 355	617	634	23.6	15	738	267	13.7	968	7	26.9
Latexo city	62	23	525	18.1	-	39	246	12.2	19	-	20.8
Grapeland CCD	890	350	628	17.8	14	540	265	15.3	230	4	28.5
Grapeland city	335	124	604	18.6	7	211	256	13.0	141	4	30.4
Kennard-Ratcliff CCD	236	79	578	23.6	-	157	267	14.5	48	-	18.9

Table 31. **Mortgage and Rental Cost Characteristics: 2000**—Con.

[Data based on a sample (except Tables 65-68). For information on confidentiality protection, coverage, sampling error, and nonsampling error, see Appendix G.
For location of definitions, see "How to Use This Census Report"]

State County County Subdivision Place	Specified owner-occupied housing units								Specified renter-occupied housing units paying cash rent		
		With a mortgage				Not mortgaged					
	Total	Total	Median selected monthly owner costs (dollars)	Median selected monthly owner costs as a percentage of household income in 1999	With a second mortgage or home equity loan or both	Total	Median selected monthly owner costs (dollars)	Median selected monthly owner costs as a percentage of household income in 1999	Total	With meals included in rent	Median gross rent as a percentage of household income in 1999
Houston County—Con.											
Kennard-Ratcliff CCD—Con.											
Kennard city	57	19	542	13.8	-	38	232	16.0	22	-	28.8
Lovelady CCD	323	124	831	25.6	20	199	272	10.0-	103	-	21.3
Lovelady city	141	39	690	16.8	3	102	264	11.6	43	-	30.5
Porter Springs CCD	218	95	515	28.8	-	123	260	10.0-	40	-	27.1
Howard County	6 563	2 987	641	17.8	208	3 576	243	10.4	3 011	96	25.1
Big Spring CCD	5 588	2 624	643	17.9	192	2 964	244	10.5	2 780	96	25.7
Big Spring city (part)	4 997	2 354	629	18.0	168	2 643	242	10.5	2 693	96	25.7
Forsan city	43	7	588	17.5	-	36	223	10.0	24	-	10.0-
Big Spring North CCD	431	159	634	21.3	9	272	224	10.0-	118	-	18.2
Big Spring city (part)	-	-	-	-	-	-	-	-	-	-	-
Coahoma CCD	544	204	629	16.2	7	340	255	11.0	113	-	20.2
Coahoma town	228	91	623	16.6	3	137	220	10.9	70	-	19.5
Hudspeth County	452	97	553	20.5	-	355	196	13.5	122	-	17.9
Dell City CCD	82	18	433	19.5	-	64	239	16.4	27	-	23.9
Dell City city	79	18	433	19.5	-	61	246	17.0	25	-	23.2
Fort Hancock CCD	244	25	350	21.5	-	219	184	14.0	30	-	31.7
Fort Hancock CDP	233	22	329	23.0	-	211	183	14.0	27	-	34.2
Sierra Blanca CCD	126	54	647	20.5	-	72	245	10.0	65	-	14.2
Sierra Blanca CDP	106	46	642	21.9	-	60	244	10.3	42	-	15.5
Hunt County	12 727	6 855	801	19.4	524	5 872	303	11.2	7 403	65	23.9
Caddo Mills CCD	740	437	781	18.4	29	303	291	11.8	245	2	24.1
Caddo Mills city	284	131	696	18.0	13	153	276	12.9	135	2	19.3
Josephine city (part)	3	3	1 375	32.5	-	-	-	-	3	-	37.5
Celeste CCD	526	271	758	20.6	19	255	287	11.4	121	-	19.7
Celeste city	194	92	654	20.0	7	102	268	14.5	55	-	19.2
Commerce CCD	1 333	668	744	19.5	77	665	318	10.0-	1 769	38	29.3
Commerce city	1 042	521	768	19.3	63	521	315	10.0-	1 694	38	29.5
Neylandville town (part)	-	-	-	-	-	-	-	-	-	-	-
Greenville CCD	6 139	3 411	825	19.0	225	2 728	329	11.7	4 019	17	23.0
Greenville city	4 829	2 632	807	18.9	164	2 197	326	12.6	3 773	17	23.6
Neylandville town (part)	19	2	850	17.5	-	17	358	19.2	-	-	-
Lone Oak CCD	758	366	742	19.8	42	392	285	12.1	212	-	20.6
Campbell city	164	78	660	18.5	8	86	263	10.0-	44	-	18.3
Lone Oak town	87	45	621	16.9	5	42	290	10.0	43	-	20.3
Neylandville town (part)	-	-	-	-	-	-	-	-	-	-	-
Quinlan CCD	2 797	1 510	829	20.5	104	1 287	274	10.6	819	8	22.7
Hawk Cove city	59	14	550	17.5	-	45	225	11.5	7	-	27.5
Quinlan city	284	149	748	19.6	21	135	286	11.6	200	-	26.0
West Tawakoni town	311	189	686	23.0	13	122	297	14.0	133	2	19.5
Wolfe City CCD	434	192	618	18.2	28	242	267	11.5	218	-	18.6
Wolfe City city	341	159	586	18.0	22	182	247	12.2	201	-	18.8
Hutchinson County	6 198	2 845	655	16.3	146	3 353	249	10.0-	1 573	-	22.1
Borger CCD	5 500	2 577	662	16.3	138	2 923	253	10.0-	1 422	-	22.7
Borger city	3 797	1 734	610	16.9	72	2 063	252	10.0-	1 203	-	22.8
Fritch city (part)	681	357	712	15.1	41	324	253	10.0-	94	-	19.7
Sanford town	42	2	850	12.5	-	40	196	10.0-	9	-	23.8
Stinnett CCD	698	268	578	15.5	8	430	232	10.5	151	-	17.8
Stinnett city	527	205	554	14.8	5	322	231	10.4	124	-	18.0
Irion County	308	110	740	19.3	2	198	258	10.0-	71	-	14.9
Mertzon North CCD	7	-	-	-	-	7	244	10.0-	3	-	17.5
Mertzon South CCD	301	110	740	19.3	2	191	258	10.0-	68	-	14.4
Mertzon city	183	66	767	23.8	2	117	259	10.0-	47	-	14.0
Jack County	1 483	572	662	19.3	14	911	271	13.0	522	-	18.8
Bryson CCD	209	74	521	18.8	-	135	244	11.9	99	-	16.0
Bryson city	120	47	532	18.6	-	73	245	11.2	71	-	15.5
Jacksboro CCD	1 106	434	715	19.1	10	672	283	13.5	362	-	19.2
Jacksboro city	901	336	670	17.8	10	565	298	14.3	324	-	21.2
Perrin CCD	168	64	588	20.9	4	104	229	12.1	61	-	19.4
Jackson County	2 630	1 136	669	17.7	85	1 494	264	11.1	1 185	-	20.3
Edna-Cordele CCD	1 458	660	674	17.8	44	798	268	12.2	824	-	22.6
Edna city	1 163	554	670	17.4	37	609	262	13.0	774	-	22.9
Ganado CCD	650	256	674	17.0	22	394	282	10.6	208	-	17.7
Ganado city	431	193	676	17.7	13	238	294	11.8	149	-	19.2
La Ward-Lolita CCD	396	166	576	17.4	14	230	205	10.0-	95	-	18.3
La Ward city	37	12	367	10.0	-	25	229	10.0-	7	-	14.4
Lolita CDP	98	42	818	22.5	8	56	186	16.6	40	-	20.1
Vanderbilt CCD	126	54	763	20.9	5	72	300	10.0-	58	-	14.3
Vanderbilt CDP	49	20	850	23.8	-	29	243	18.9	35	-	26.9
Jasper County	6 495	2 431	662	20.0	222	4 064	236	10.0-	2 029	29	22.7
Buna CCD	1 743	652	693	19.6	33	1 091	224	10.0-	364	2	18.9
Buna CDP	431	152	633	18.6	-	279	244	10.0-	154	-	19.4
Evadale CDP	289	92	675	20.9	-	197	223	10.0-	45	-	15.6
Jasper CCD	3 388	1 310	683	20.1	141	2 078	247	11.4	1 256	16	25.1
Browndell city	24	8	467	15.0	-	16	238	10.0-	8	-	12.5
Jasper city	1 402	633	645	22.5	89	769	290	12.8	899	16	26.6
Kirbyville CCD	1 364	469	591	20.6	48	895	222	10.0-	409	11	19.2
Kirbyville city	430	175	622	18.9	19	255	250	11.0	243	4	24.0

Table 31. **Mortgage and Rental Cost Characteristics: 2000**—Con.

[Data based on a sample (except Tables 65-68). For information on confidentiality protection, coverage, sampling error, and nonsampling error, see Appendix G.
For location of definitions, see "How to Use This Census Report"]

State County County Subdivision Place	Specified owner-occupied housing units								Specified renter-occupied housing units paying cash rent		
		With a mortgage				Not mortgaged					
	Total	Total	Median selected monthly owner costs (dollars)	Median selected monthly owner costs as a percentage of household income in 1999	With a second mortgage or home equity loan or both	Total	Median selected monthly owner costs (dollars)	Median selected monthly owner costs as a percentage of household income in 1999	Total	With meals included in rent	Median gross rent as a percentage of household income in 1999
Jeff Davis County	299	74	800	22.8	-	225	217	10.9	163	4	16.6
Fort Davis CCD	257	74	800	22.8	-	183	222	10.4	148	4	17.5
Fort Davis CDP	188	54	800	24.6	-	134	233	12.4	84	-	20.4
Valentine CCD	42	-	-	-	-	42	178	12.1	15	-	10.0-
Valentine town	42	-	-	-	-	42	178	12.1	15	-	10.0-
Jefferson County	56 486	27 613	782	18.5	2 463	28 873	289	10.8	29 432	643	24.5
Beaumont CCD	25 163	13 630	794	18.9	1 223	11 533	291	11.5	16 848	468	25.9
Beaumont city (part)	25 163	13 630	794	18.9	1 223	11 533	291	11.5	16 848	468	25.9
East Jefferson CCD	27 336	11 932	758	18.1	1 043	15 404	286	10.6	11 940	169	23.0
Beaumont city (part)	-	-	-	-	-	-	-	-	-	-	-
Central Gardens CDP	1 138	647	938	16.1	21	491	329	10.0-	219	-	22.2
Groves city	4 738	2 279	787	18.4	276	2 459	315	10.5	1 225	3	21.0
Nederland city	4 730	2 353	838	17.9	205	2 377	306	10.0-	1 622	7	21.9
Port Arthur city (part)	12 624	4 744	625	18.8	346	7 880	253	11.6	7 548	153	24.1
Port Neches city	3 843	1 787	893	17.8	195	2 056	331	10.0-	1 063	6	21.4
Labelle CCD	1 309	752	893	18.8	65	557	320	10.0-	225	-	19.9
Beaumont city (part)	-	-	-	-	-	-	-	-	-	-	-
Port Arthur city (part)	-	-	-	-	-	-	-	-	-	-	-
Nome-China CCD	2 235	1 095	853	17.9	106	1 140	299	10.0-	347	6	22.7
Beaumont city (part)	44	36	655	15.0	-	8	275	10.0-	-	-	-
Bevil Oaks city	444	256	925	16.8	44	188	369	10.0-	24	-	27.5
China city	299	133	645	19.0	4	166	277	10.0-	37	-	17.9
Nome city	110	32	688	20.0	4	78	228	14.5	19	-	25.0
Sabine Pass CCD	443	204	800	17.3	26	239	290	10.0-	72	-	16.0
Port Arthur city (part)	123	36	900	14.6	-	87	305	10.8	31	-	14.6
Jim Hogg County	1 084	427	454	20.5	13	657	195	10.0-	312	6	22.3
North Jim Hogg CCD	1 077	427	454	20.5	13	650	194	10.0-	312	6	22.3
Hebbronville CDP	1 012	388	449	20.1	13	624	191	10.0-	289	6	22.8
Las Lomitas CDP	11	11	508	14.6	-	-	-	-	5	-	17.5
South Fork Estates CDP	7	-	-	-	-	7	450	22.5	-	-	-
South Jim Hogg CCD	7	-	-	-	-	7	225	10.0-	-	-	-
Guerra CDP	-	-	-	-	-	-	-	-	-	-	-
Jim Wells County	7 261	2 626	664	19.5	151	4 635	237	11.6	2 542	45	22.9
Alice CCD	5 442	2 036	697	19.8	120	3 406	245	11.6	2 030	40	22.8
Alice city	3 892	1 612	700	19.7	84	2 280	253	11.8	1 786	40	22.5
Alice Acres CDP	91	30	850	27.5	20	61	199	10.4	-	-	-
Coyote Acres CDP	31	-	-	-	-	31	273	11.7	18	-	13.8
Loma Linda East CDP	10	10	450	17.5	-	-	-	-	-	-	-
Rancho Alegre CDP	379	89	553	18.9	-	290	207	12.7	59	-	34.5
San Diego city (part)	144	-	-	-	-	144	144	15.7	35	-	35.6
Orange Grove-Sandia CCD	1 010	373	621	18.9	31	637	217	10.2	299	-	24.2
Alfred-South La Paloma CDP	40	8	700	15.0	-	32	230	10.0-	7	-	17.5
K-Bar Ranch CDP	52	25	583	14.2	-	27	319	10.0-	21	-	22.5
Orange Grove city	287	123	603	16.9	7	164	245	11.8	136	-	25.7
Owl Ranch-Amargosa CDP	92	6	650	32.5	-	86	209	12.4	28	-	50.0+
Pernitas Point village (part)	29	20	650	15.0	5	9	325	11.3	5	-	10.0-
Sandia CDP	55	8	550	12.5	-	47	184	10.0-	16	-	10.0-
Westdale CDP	38	30	875	25.0	6	8	275	10.0-	8	-	10.0-
Premont CCD	809	217	517	17.3	-	592	218	12.4	213	5	22.7
Premont city	624	198	497	18.4	-	426	216	12.3	193	5	23.4
Johnson County	21 718	14 015	903	18.9	1 534	7 703	327	11.3	8 151	127	22.5
Alvarado CCD	4 638	3 291	1 031	19.0	452	1 347	338	10.0-	1 128	8	20.5
Alvarado city	579	337	686	20.0	11	242	282	12.6	334	-	19.5
Burleson city (part)	142	116	941	17.4	25	26	225	10.0-	35	-	29.1
Keene city (part)	-	-	-	-	-	-	-	-	-	-	-
Mansfield city (part)	11	-	-	-	-	11	550	12.5	12	-	27.5
Venus town (part)	178	112	797	18.8	8	66	322	15.8	81	-	26.7
Burleson-Joshua CCD	8 174	5 499	917	18.8	565	2 675	332	10.6	2 501	-	21.4
Briaroaks city	155	85	1 201	19.2	8	70	373	14.0	9	-	16.3
Burleson city (part)	4 155	2 951	871	18.5	245	1 204	320	11.2	1 651	-	23.6
Cleburne city (part)	12	12	914	19.3	-	-	-	-	-	-	-
Cross Timber town	62	35	1 042	18.9	2	27	388	10.0-	9	-	29.2
Crowley city (part)	-	-	-	-	-	-	-	-	-	-	-
Joshua city (part)	988	698	897	19.3	55	290	359	11.6	385	-	21.0
Cleburne CCD	7 701	4 472	828	19.1	437	3 229	321	12.7	4 124	119	23.7
Cleburne city (part)	5 762	3 326	811	18.9	342	2 436	320	13.4	2 881	84	24.8
Joshua city (part)	-	-	-	-	-	-	-	-	-	-	-
Keene city (part)	640	404	870	20.7	34	236	321	10.7	889	35	20.7
Rio Vista city	106	46	650	18.2	2	60	322	15.0	37	-	25.7
Godley CCD	414	269	923	20.4	33	145	321	10.0-	151	-	19.7
Cleburne city (part)	-	-	-	-	-	-	-	-	-	-	-
Godley city	151	91	753	18.4	1	60	333	13.3	108	-	22.9
Grandview CCD	791	484	835	17.9	47	307	283	10.0-	247	-	22.6
Grandview city	279	165	626	15.2	6	114	276	10.8	151	-	21.7
Jones County	3 480	1 345	624	19.8	95	2 135	240	11.7	891	-	23.9
Anson CCD	762	308	532	20.9	22	454	235	12.1	243	-	22.0
Anson city	627	243	532	19.9	22	384	228	11.8	208	-	23.0
Hamlin CCD	721	241	579	17.2	4	480	253	14.5	166	-	27.2
Hamlin city (part)	652	232	578	17.7	4	420	255	15.5	164	-	27.4
Hawley-Noodle CCD	826	471	701	19.9	33	355	270	10.0-	156	-	25.9
Abilene city (part)	242	108	688	25.4	-	134	262	10.0-	36	-	30.0
Hawley city	153	80	619	18.3	2	73	226	10.0-	46	-	26.7
Lueders CCD	129	42	431	16.1	-	87	239	10.0-	20	-	50.0

Table 31. **Mortgage and Rental Cost Characteristics: 2000**—Con.

[Data based on a sample (except Tables 65-68). For information on confidentiality protection, coverage, sampling error, and nonsampling error, see Appendix G.
For location of definitions, see "How to Use This Census Report"]

State County County Subdivision Place	Specified owner-occupied housing units								Specified renter-occupied housing units paying cash rent		
		With a mortgage				Not mortgaged					
	Total	Total	Median selected monthly owner costs (dollars)	Median selected monthly owner costs as a percentage of household income in 1999	With a second mortgage or home equity loan or both	Total	Median selected monthly owner costs (dollars)	Median selected monthly owner costs as a percentage of household income in 1999	Total	With meals included in rent	Median gross rent as a percentage of household income in 1999
Jones County—Con.											
Lueders CCD—Con.											
Lueders city (part)	95	35	419	16.4	-	60	237	11.3	11	-	18.8
Stamford CCD	1 042	283	667	21.5	36	759	218	10.2	306	-	22.9
Stamford city (part)	945	252	646	21.8	34	693	206	10.0	298	-	23.0
Karnes County	2 189	721	596	19.4	49	1 468	223	10.2	916	11	19.9
Falls City CCD	259	61	688	21.0	7	198	236	10.0-	72	1	15.0
Falls City city	145	34	750	20.6	4	111	223	10.0-	47	1	14.0
Gillett CCD	98	29	825	19.4	-	69	223	10.0-	15	-	17.1
Karnes City CCD	726	241	658	19.0	18	485	228	10.7	284	5	21.2
Karnes City city	576	169	625	19.8	18	407	217	10.9	264	5	22.0
Kenedy CCD	836	333	567	19.3	17	503	200	10.0-	419	5	20.8
Kenedy city	682	304	565	18.8	15	378	186	10.0-	319	5	19.2
Runge CCD	270	57	529	19.5	7	213	231	12.3	126	-	20.8
Runge town	208	49	495	21.1	7	159	227	13.2	110	-	24.2
Kaufman County	12 480	8 161	959	20.5	856	4 319	336	10.8	4 408	14	23.5
Cedar Creek Lake CCD	1 248	597	855	18.4	48	651	340	12.5	529	-	23.3
Kemp town (part)	267	111	770	19.5	13	156	352	12.0	127	-	26.4
Mabank town (part)	317	137	798	17.6	4	180	302	13.3	234	-	25.4
Seven Points city (part)	-	-	-	-	-	-	-	-	-	-	-
Crandall CCD	1 604	1 131	1 118	19.5	105	473	352	10.6	249	-	18.5
Combine city (part)	305	192	1 323	19.2	26	113	382	11.6	15	-	16.3
Crandall city (part)	693	554	1 044	19.7	47	139	314	11.3	133	-	19.5
Rosser village (part)	63	30	714	17.7	2	33	198	10.0-	13	-	16.9
Seagoville city (part)	-	-	-	-	-	-	-	-	-	-	-
Forney CCD	2 813	2 301	1 179	20.9	251	512	368	10.0-	412	-	22.9
Crandall city (part)	-	-	-	-	-	-	-	-	-	-	-
Dallas city (part)	-	-	-	-	-	-	-	-	-	-	-
Forney city	1 356	1 052	972	20.4	73	304	347	10.0-	349	-	25.2
Mesquite city (part)	-	-	-	-	-	-	-	-	-	-	-
Seagoville city (part)	-	-	-	-	-	-	-	-	-	-	-
Talty city	200	185	1 705	19.2	20	15	175	10.0-	-	-	-
Kaufman CCD	2 239	1 449	831	22.0	117	790	318	11.2	914	-	21.5
Cottonwood city	33	29	744	20.2	5	4	325	10.0	5	-	50.0+
Grays Prairie village	28	25	769	20.3	4	3	275	10.0-	9	-	24.2
Kaufman city (part)	1 336	869	776	23.7	56	467	332	11.9	790	-	21.6
Kemp town (part)	-	-	-	-	-	-	-	-	-	-	-
Oak Grove town	189	122	920	17.5	14	67	345	10.2	21	-	16.8
Rosser village (part)	-	-	-	-	-	-	-	-	2	-	12.5
Terrell CCD	3 301	1 766	816	20.7	198	1 535	325	11.7	2 064	14	25.6
Terrell city (part)	2 399	1 233	814	20.8	115	1 166	346	11.7	1 792	14	26.8
Terrell South CCD	1 275	917	928	19.7	137	358	343	10.0-	240	-	22.3
Crandall city (part)	-	-	-	-	-	-	-	-	-	-	-
Kaufman city (part)	-	-	-	-	-	-	-	-	-	-	-
Oak Ridge town	74	41	850	17.2	4	33	356	10.0-	4	-	27.5
Post Oak Bend City town	78	47	1 067	18.8	7	31	406	12.9	16	-	17.1
Terrell city (part)	64	41	930	16.8	-	23	339	10.0-	-	-	-
Kendall County	4 654	3 094	1 150	21.7	344	1 560	321	10.0-	1 391	7	29.3
Boerne CCD	3 921	2 748	1 187	21.7	326	1 173	348	10.0-	1 151	7	30.5
Boerne city	1 339	837	1 023	22.4	88	502	350	10.6	795	7	30.3
Fair Oaks Ranch city (part)	213	171	1 663	25.9	7	42	686	10.0-	-	-	-
Comfort CCD	733	346	716	21.7	18	387	269	10.0-	240	-	22.3
Comfort CDP	309	180	596	20.2	8	129	232	10.0-	163	-	23.9
Kenedy County	22	7	450	16.3	-	15	131	10.0-	5	-	14.2
Sarita CCD	22	7	450	16.3	-	15	131	10.0-	5	-	14.2
Kent County	169	53	539	18.4	2	116	223	10.0-	41	-	14.7
Jayton North CCD	33	7	325	16.3	-	26	206	11.3	3	-	50.0+
Girard CDP	13	1	150	10.0-	-	12	188	38.3	-	-	-
Jayton city (part)	8	2	350	10.0-	-	6	225	10.0-	3	-	50.0+
Jayton South CCD	136	46	547	18.8	2	90	233	10.0-	38	-	13.9
Jayton city (part)	134	44	542	18.3	-	90	233	10.0-	32	-	15.8
Kerr County	8 446	3 966	828	21.5	348	4 480	295	10.7	4 121	192	25.4
Center Point CCD	383	179	757	20.6	17	204	242	10.6	173	-	24.0
Ingram CCD	1 536	726	750	24.0	43	810	290	10.0-	444	5	22.5
Ingram city	295	174	603	22.9	15	121	235	12.8	134	-	23.5
Kerrville city (part)	-	-	-	-	-	-	-	-	56	-	31.5
Kerrville CCD	6 527	3 061	846	21.0	288	3 466	299	11.1	3 504	187	26.0
Kerrville city (part)	4 593	2 072	858	21.9	197	2 521	299	11.7	2 967	187	26.6
Kimble County	743	292	589	23.2	20	451	239	12.6	313	-	25.5
Junction Northwest CCD	156	43	803	18.1	-	113	270	11.3	68	-	27.8
Junction city (part)	44	18	825	21.3	-	26	272	10.0-	38	-	25.9
Junction Southeast CCD	587	249	572	24.1	20	338	233	13.1	245	-	24.2
Junction city (part)	507	219	564	23.9	14	288	230	11.5	245	-	24.2
King County	15	-	-	-	-	15	213	10.8	8	-	10.0-
Guthrie CCD	15	-	-	-	-	15	213	10.8	8	-	10.0-
Kinney County	651	227	702	19.4	-	424	223	11.4	215	2	23.6
Brackettville CCD	651	227	702	19.4	-	424	223	11.4	215	2	23.6
Brackettville city	359	81	455	19.1	-	278	201	12.6	135	2	23.5
Spofford city	15	4	400	15.0	-	11	235	10.0-	-	-	-

Table 31. **Mortgage and Rental Cost Characteristics: 2000**—Con.

[Data based on a sample (except Tables 65-68). For information on confidentiality protection, coverage, sampling error, and nonsampling error, see Appendix G.
For location of definitions, see "How to Use This Census Report"]

State County County Subdivision Place	Specified owner-occupied housing units								Specified renter-occupied housing units paying cash rent		
		With a mortgage				Not mortgaged					
	Total	Total	Median selected monthly owner costs (dollars)	Median selected monthly owner costs as a percentage of household income in 1999	With a second mortgage or home equity loan or both	Total	Median selected monthly owner costs (dollars)	Median selected monthly owner costs as a percentage of household income in 1999	Total	With meals included in rent	Median gross rent as a percentage of household income in 1999
Kleberg County	5 331	2 594	755	19.6	175	2 737	269	11.9	3 894	23	27.1
Kingsville CCD	5 002	2 489	756	19.4	165	2 513	272	11.9	3 788	23	27.4
Corpus Christi city (part)	-	-	-	-	-	-	-	-	-	-	-
Kingsville city	4 406	2 224	744	19.7	151	2 182	271	11.7	3 569	23	28.4
Riviera CCD	329	105	692	24.6	10	224	232	11.9	106	-	19.5
Knox County	1 032	343	569	18.8	9	689	248	12.7	298	-	19.5
Benjamin CCD	116	33	615	16.4	-	83	216	10.9	21	-	13.1
Benjamin city	78	28	575	15.0	-	50	259	12.8	12	-	16.3
Goree CCD	87	29	570	17.9	1	58	238	15.9	15	-	18.5
Goree city	79	24	560	17.5	1	55	235	15.2	8	-	20.0
Knox City CCD	357	125	552	20.8	6	232	249	13.4	121	-	20.8
Knox City town	323	111	543	20.6	4	212	248	13.3	100	-	21.5
Munday CCD	472	156	586	18.0	2	316	256	12.1	141	-	21.3
Munday city	388	124	536	18.5	2	264	257	12.2	139	-	21.8
Lamar County	9 729	5 520	701	18.9	372	4 209	269	12.2	5 589	61	23.7
Biardstown CCD	133	49	669	19.4	-	84	244	11.5	34	-	29.2
Paris city (part)	-	-	-	-	-	-	-	-	-	-	-
Blossom CCD	730	447	623	20.6	30	283	246	11.7	193	-	24.4
Blossom city	382	209	575	18.0	20	173	239	11.5	121	-	25.5
Deport CCD	392	152	566	18.2	11	240	260	13.2	133	-	21.8
Deport city (part)	138	46	465	17.1	-	92	273	13.0	70	-	24.0
Paris city (part)	-	-	-	-	-	-	-	-	-	-	-
Howland CCD	157	68	664	18.6	15	89	246	14.0	23	-	19.2
Paris city (part)	4	-	-	-	-	4	175	-	-	-	-
Paris CCD	6 412	3 694	714	18.6	242	2 718	269	12.9	4 817	52	24.2
Paris city (part)	5 183	2 811	690	18.6	197	2 372	264	13.2	4 599	52	24.5
Reno city	794	593	772	19.1	21	201	294	11.7	184	-	22.5
Sun Valley city	-	-	-	-	-	-	-	-	3	-	10.0-
Powderly CCD	908	570	799	19.3	62	338	281	10.8	182	9	17.4
Paris city (part)	-	-	-	-	-	-	-	-	-	-	-
Roxton CCD	250	109	595	17.6	8	141	221	10.0-	101	-	23.2
Roxton city	151	78	564	19.1	3	73	237	11.9	87	-	24.0
Sumner CCD	747	431	667	20.5	4	316	308	10.0-	106	-	14.8
Paris city (part)	-	-	-	-	-	-	-	-	-	-	-
Toco city	21	17	310	16.3	-	4	150	10.0	12	-	47.5
Lamb County	3 387	1 160	576	18.7	55	2 227	225	10.3	953	-	21.5
Earth CCD	430	120	595	18.6	10	310	223	10.3	86	-	21.1
Earth city	297	88	615	19.0	8	209	205	10.2	56	-	22.2
Springlake town	35	7	513	19.4	-	28	171	12.2	5	-	29.2
Littlefield CCD	1 776	654	567	18.4	10	1 122	224	10.0-	577	-	22.7
Littlefield city	1 615	616	569	18.5	10	999	228	10.1	548	-	22.9
Spade CDP	25	8	257	15.0	-	17	208	12.1	14	-	11.7
Olton CCD	618	189	586	19.8	16	429	242	10.8	175	-	19.2
Olton city	494	150	554	21.1	16	344	225	11.8	154	-	20.0
Sudan-Amherst CCD	563	197	588	18.3	19	366	207	11.0	115	-	19.6
Amherst city	192	58	475	19.6	4	134	192	10.5	37	-	30.4
Sudan city	295	113	631	18.0	12	182	217	12.0	49	-	18.5
Lampasas County	3 094	1 990	778	19.9	140	1 104	271	10.0-	1 318	-	22.1
Adamsville CCD	95	43	736	26.3	10	52	275	11.0	40	-	25.6
Lampasas CCD	2 796	1 880	782	19.9	125	916	275	10.0-	1 196	-	21.8
Copperas Cove city (part)	16	14	880	19.2	-	2	325	10.0-	20	-	18.3
Kempner city	162	119	817	18.7	8	43	266	10.0-	98	-	21.3
Lampasas city	1 468	823	652	19.4	58	645	267	10.3	819	-	22.1
Lometa CCD	203	67	596	17.9	5	136	242	12.1	82	-	23.0
Lometa city	147	50	613	18.3	5	97	238	12.7	68	-	23.8
La Salle County	906	206	584	19.9	-	700	198	12.2	324	10	19.7
Cotulla CCD	771	187	605	19.2	-	584	197	11.6	300	10	19.4
Cotulla city	670	152	597	17.3	-	518	191	11.2	278	10	19.6
Fowlerton CDP	31	-	-	-	-	31	203	12.5	-	-	-
Encinal CCD	135	19	388	50.0+	-	116	205	14.6	24	-	23.1
Encinal city	124	15	421	31.3	-	109	204	14.5	24	-	23.1
Lavaca County	3 442	1 129	656	18.8	90	2 313	215	10.0	1 131	4	23.0
Hallettsville CCD	1 132	358	661	17.3	14	774	214	10.0-	407	-	20.8
Hallettsville city	618	209	623	15.8	5	409	222	10.0-	268	-	24.1
Moulton CCD	386	102	715	24.0	16	284	185	10.0-	95	4	19.0
Moulton town	240	75	647	21.2	2	165	215	12.3	69	4	18.1
Shiner CCD	851	292	603	19.1	29	559	202	10.0-	170	-	21.7
Shiner city	637	210	611	19.1	23	427	208	10.3	128	-	25.3
Yoakum CCD	1 073	377	728	19.1	31	696	243	11.0	459	-	26.6
Yoakum city (part)	747	262	747	18.2	17	485	239	10.5	420	-	27.7
Lee County	2 146	1 051	748	18.9	86	1 095	246	12.1	851	6	20.6
Giddings CCD	1 203	577	725	18.1	35	626	257	12.9	620	6	21.3
Giddings city	813	390	725	18.3	35	423	251	13.5	544	6	22.3
Lexington CCD	572	318	847	19.9	49	254	251	10.0-	168	-	18.5
Lexington town	209	90	722	16.4	14	119	252	10.0-	104	-	23.3
Lincoln-Dime Box CCD	371	156	661	19.8	2	215	223	14.5	63	-	20.6
Leon County	2 324	859	735	19.5	79	1 465	275	12.1	713	-	23.2
Buffalo CCD	520	249	712	19.1	35	271	255	12.1	226	-	28.0
Buffalo city	322	156	696	17.5	21	166	255	12.3	212	-	28.7
Centerville CCD	550	187	731	18.1	20	363	257	12.4	131	-	18.9
Centerville city	217	93	705	18.7	10	124	234	13.4	98	-	21.9
Leona city	41	16	560	11.9	-	25	273	15.5	5	-	19.2

Table 31. **Mortgage and Rental Cost Characteristics: 2000**—Con.

[Data based on a sample (except Tables 65-68). For information on confidentiality protection, coverage, sampling error, and nonsampling error, see Appendix G.
For location of definitions, see "How to Use This Census Report"]

State County County Subdivision Place	Specified owner-occupied housing units								Specified renter-occupied housing units paying cash rent		
		With a mortgage				Not mortgaged					
	Total	Total	Median selected monthly owner costs (dollars)	Median selected monthly owner costs as a percentage of household income in 1999	With a second mortgage or home equity loan or both	Total	Median selected monthly owner costs (dollars)	Median selected monthly owner costs as a percentage of household income in 1999	Total	With meals included in rent	Median gross rent as a percentage of household income in 1999
Leon County—Con.											
Jewett-Marquez CCD	379	102	707	18.3	3	277	288	11.2	178	-	23.7
Jewett city	113	43	750	19.4	2	70	292	14.2	97	-	26.1
Marquez city	62	9	450	30.8	-	53	256	17.8	10	-	37.5
Normangee CCD	657	258	797	20.5	17	399	292	11.1	140	-	21.2
Normangee town (part)	113	40	538	15.0	2	73	229	12.3	71	-	21.6
Oakwood CCD	218	63	653	28.4	4	155	291	13.9	38	-	21.7
Oakwood town (part)	107	33	565	19.7	4	74	297	12.6	31	-	22.1
Liberty County	10 258	4 510	785	18.7	308	5 748	275	10.4	4 225	16	22.7
Cleveland CCD	3 489	1 462	711	18.8	71	2 027	258	10.0-	1 660	8	24.2
Cleveland city	1 109	455	642	22.2	24	654	236	13.2	1 278	8	24.7
Dayton Lakes city	27	10	438	13.6	-	17	208	10.0-	7	-	19.4
Kenefick town (part)	-	-	-	-	-	-	-	-	-	-	-
North Cleveland city	43	7	325	13.8	-	36	229	10.0-	14	-	11.7
Plum Grove city	150	100	835	24.0	8	50	272	10.0-	15	-	17.5
Daisetta CCD	715	226	679	18.3	9	489	249	11.1	183	-	19.1
Daisetta city	186	61	517	20.2	4	125	221	10.0-	72	-	21.3
Devers city (part)	15	11	831	13.8	-	4	425	15.0	7	-	50.0+
Hardin city (part)	59	31	721	14.8	5	28	300	10.0-	28	-	16.3
Hardin-Rye CCD	891	305	517	17.4	24	586	232	11.6	184	-	26.4
Hardin city (part)	95	27	675	14.3	-	68	286	11.4	7	-	12.5
Liberty-Dayton CCD	5 163	2 517	866	18.8	204	2 646	306	10.9	2 198	8	21.6
Ames city	252	62	643	26.7	2	190	242	13.3	55	-	25.5
Dayton city	961	475	923	17.9	80	486	281	10.0-	801	-	22.6
Devers city (part)	53	18	627	24.0	-	35	319	14.2	6	-	17.5
Hardin city (part)	5	-	-	-	-	5	417	10.8	-	-	-
Kenefick town (part)	109	47	994	19.5	3	62	286	11.9	8	-	20.0
Liberty city	1 487	693	836	19.4	24	794	332	12.4	849	-	23.6
Mont Belvieu city (part)	-	-	-	-	-	-	-	-	-	-	-
Limestone County	4 055	1 904	626	19.3	158	2 151	242	10.9	1 621	-	24.5
Coolidge CCD	212	69	488	23.5	3	143	232	10.2	102	-	16.6
Coolidge town	169	62	481	25.0	3	107	232	10.0-	93	-	15.2
Groesbeck CCD	936	496	655	20.8	28	440	245	12.4	436	-	23.8
Groesbeck city	748	397	653	22.2	28	351	243	12.6	389	-	25.1
Mart city (part)	-	-	-	-	-	-	-	-	-	-	-
Kosse CCD	134	56	600	20.7	8	78	275	18.6	43	-	30.9
Kosse town	105	46	567	22.9	6	59	269	21.4	41	-	30.3
Mexia CCD	2 020	976	606	18.7	90	1 044	231	10.0	911	-	25.2
Mexia city	1 310	624	559	19.0	56	686	232	11.0	806	-	27.1
Tehuacana town	74	43	563	16.9	2	31	173	10.0-	17	-	20.5
Personville CCD	303	127	646	14.4	18	176	292	10.3	21	-	19.8
Prairie Hill CCD	94	41	650	24.2	5	53	231	15.3	38	-	31.7
Thornton CCD	356	139	671	18.5	6	217	240	10.0	70	-	31.3
Thornton town	124	45	547	17.9	3	79	228	11.6	33	-	23.1
Lipscomb County	701	257	595	17.0	24	444	253	10.0-	157	-	17.9
Booker CCD	404	180	590	16.1	17	224	245	10.0-	109	-	20.4
Booker town (part)	287	145	603	16.1	8	142	256	10.7	74	-	21.6
Darrouzett town	102	30	517	16.9	8	72	192	10.0-	28	-	18.1
Follett CCD	132	38	700	18.5	7	94	277	12.2	24	-	12.9
Follett city	119	38	700	18.5	7	81	262	12.7	24	-	12.9
Higgins CCD	165	39	572	20.6	-	126	252	10.0-	24	-	16.3
Higgins city	143	31	592	20.2	-	112	235	10.0-	20	-	18.8
Lipscomb CDP	13	6	500	22.5	-	7	285	25.8	2	-	12.5
Live Oak County	2 078	863	605	18.5	53	1 215	223	10.0-	600	-	19.1
George West CCD	1 405	528	582	18.9	45	877	224	10.0-	316	-	20.0
George West city	572	245	491	19.7	29	327	222	11.5	183	-	18.5
Pernitas Point village (part)	62	18	850	17.5	2	44	255	10.0-	6	-	10.0-
Three Rivers CCD	673	335	631	17.9	8	338	222	10.0-	284	-	17.5
Three Rivers city	402	173	534	20.4	4	229	210	10.0-	216	-	18.0
Llano County	4 434	1 717	838	23.3	137	2 717	310	10.9	1 338	-	22.8
Llano North CCD	2 176	711	742	24.8	49	1 465	273	10.9	708	-	24.1
Buchanan Dam CDP	475	138	941	27.7	23	337	261	10.2	174	-	19.1
Kingsland CDP	1 081	368	756	23.9	20	713	292	11.8	433	-	26.9
Llano city (part)	-	-	-	-	-	-	-	-	-	-	-
Llano South CCD	2 258	1 006	1 038	22.0	88	1 252	365	11.0	630	-	21.8
Horseshoe Bay CDP (part)	974	451	1 594	23.7	52	523	516	12.1	193	-	21.4
Llano city (part)	703	316	684	21.4	14	387	272	10.0-	375	-	22.7
Sunrise Beach Village city	317	147	827	18.7	16	170	309	12.9	20	-	30.0
Loving County	-	-	-	-	-	-	-	-	3	-	22.5
Mentone CCD	-	-	-	-	-	-	-	-	3	-	22.5
Lubbock County	47 058	29 320	800	19.6	1 983	17 738	270	10.1	35 729	786	28.2
Idalou CCD	806	375	762	19.2	27	431	261	11.0	271	3	21.4
Idalou city	565	281	769	18.8	15	284	246	11.4	182	3	20.6
Lubbock CCD	43 124	27 400	801	19.6	1 868	15 724	272	10.0	34 418	771	28.5
Abernathy city (part)	152	51	705	14.0	-	101	290	14.1	92	-	20.7
Buffalo Springs village (part)	-	-	-	-	-	-	-	-	-	-	-
Lubbock city	39 881	25 610	799	19.5	1 758	14 271	275	10.2	32 967	771	28.8
New Deal town	87	36	860	22.9	2	51	247	10.5	67	-	17.5
Reese Center CDP	5	5	550	27.5	-	-	-	-	-	-	-
Wolfforth city	635	432	682	21.3	27	203	250	10.0-	192	-	23.1
Shallowater CCD	890	495	810	20.6	27	395	254	10.0-	293	2	20.1
Shallowater city	506	321	786	19.5	27	185	252	11.4	142	2	25.9
Slaton CCD	2 238	1 050	769	18.9	61	1 188	254	11.0	747	10	22.3

Table 31. **Mortgage and Rental Cost Characteristics: 2000**—Con.

[Data based on a sample (except Tables 65-68). For information on confidentiality protection, coverage, sampling error, and nonsampling error, see Appendix G.
For location of definitions, see "How to Use This Census Report"]

State County County Subdivision Place	Specified owner-occupied housing units								Specified renter-occupied housing units paying cash rent		
		With a mortgage				Not mortgaged					
	Total	Total	Median selected monthly owner costs (dollars)	Median selected monthly owner costs as a percentage of household income in 1999	With a second mortgage or home equity loan or both	Total	Median selected monthly owner costs (dollars)	Median selected monthly owner costs as a percentage of household income in 1999	Total	With meals included in rent	Median gross rent as a percentage of household income in 1999
Lubbock County—Con.											
Slaton CCD—Con.											
Buffalo Springs village (part)	163	67	603	17.7	5	96	256	10.1	26	-	20.7
Ransom Canyon town	384	256	1 287	18.4	19	128	505	11.0	22	-	24.3
Slaton city	1 344	555	569	19.1	22	789	238	12.3	614	10	22.1
Lynn County	1 347	448	604	17.5	36	899	240	10.8	333	-	20.9
O'Donnell CCD	274	54	543	25.0	13	220	197	10.1	65	-	20.5
O'Donnell city (part)	220	40	500	25.0	10	180	192	10.4	59	-	21.3
Tahoka CCD	873	323	594	16.9	16	550	255	11.5	238	-	21.8
New Home city	58	24	943	20.0	-	34	300	10.0-	9	-	10.0-
Tahoka city	681	249	588	16.5	16	432	250	11.9	204	-	22.1
Wilson CCD	200	71	750	17.7	7	129	225	10.0-	30	-	10.0-
Wilson city	132	40	650	18.1	4	92	218	10.0-	17	-	10.0-
McCulloch County	1 726	634	548	18.6	40	1 092	206	13.1	727	10	24.2
Brady CCD	1 541	577	537	18.5	37	964	203	12.9	703	10	24.3
Brady city	1 361	509	523	18.9	34	852	201	12.8	667	10	24.6
Melvin CCD	131	38	671	16.3	3	93	214	17.7	7	-	29.4
Melvin town	61	17	379	11.3	-	44	160	17.5	7	-	29.4
Rochelle CCD	54	19	721	23.8	-	35	229	12.3	17	-	13.1
McLennan County	39 361	22 085	802	19.6	1 971	17 276	283	11.1	29 610	421	26.3
Axtell CCD	491	247	799	18.6	16	244	251	10.0-	115	-	21.5
Hallsburg city (part)	7	3	750	22.5	-	4	225	10.0	3	-	22.5
Leroy city	75	40	780	19.3	8	35	305	10.4	7	-	10.0-
China Spring CCD	832	569	893	19.9	70	263	349	10.0-	111	-	18.5
Waco city (part)	-	-	-	-	-	-	-	-	-	-	-
Crawford CCD	905	591	982	19.0	62	314	321	11.4	140	-	14.7
Crawford town	167	82	650	16.6	4	85	260	11.1	56	-	15.0
Valley Mills city (part)	-	-	-	-	-	-	-	-	-	-	-
Waco city (part)	-	-	-	-	-	-	-	-	-	-	-
Elm Mott CCD	1 277	833	802	19.6	83	444	284	10.0-	248	7	24.3
Lacy-Lakeview city (part)	-	-	-	-	-	-	-	-	-	-	-
Ross city (part)	18	7	513	24.2	1	11	181	14.2	3	-	12.5
Waco city (part)	-	-	-	-	-	-	-	-	-	-	-
McGregor CCD	1 539	795	921	20.9	72	744	271	12.6	542	-	22.0
McGregor city (part)	1 030	420	607	20.5	7	610	260	12.9	507	-	23.4
Waco city (part)	403	304	1 782	21.0	65	99	456	10.8	7	-	12.5
Mart CCD	1 053	505	672	18.8	45	548	243	10.5	378	-	24.6
Hallsburg city (part)	62	35	790	18.4	4	27	225	12.3	20	-	15.0
Mart city (part)	518	207	584	17.6	18	311	233	10.2	230	-	26.3
Riesel city	204	112	679	18.2	12	92	260	11.3	72	-	28.3
Moody CCD	2 073	1 430	843	18.0	106	643	297	11.3	561	2	23.4
Bruceville-Eddy city (part)	274	172	741	20.1	18	102	284	12.8	95	-	23.4
Hewitt city (part)	-	-	-	-	-	-	-	-	-	-	-
Lorena city	361	255	883	17.9	18	106	311	10.9	154	-	21.2
McGregor city (part)	-	-	-	-	-	-	-	-	-	-	-
Moody city	300	128	644	19.4	11	172	275	11.4	135	-	29.6
Waco CCD	29 747	16 437	794	19.8	1 467	13 310	287	11.2	26 985	412	26.8
Bellmead city	1 723	827	597	21.9	21	896	232	12.2	1 032	18	23.0
Beverly Hills city	448	203	564	19.7	10	245	248	10.8	263	-	23.3
Golinda city (part)	11	6	875	22.5	-	5	281	21.3	9	-	15.5
Hewitt city (part)	2 594	2 047	937	18.7	128	547	349	10.0-	1 129	-	21.0
Lacy-Lakeview city (part)	1 041	653	653	20.5	89	388	261	11.8	1 179	-	22.2
Robinson city	2 088	1 100	929	19.4	84	988	324	10.0-	343	13	28.0
Waco city (part)	17 823	9 039	711	20.5	839	8 784	275	11.6	21 989	372	28.5
Woodway city	2 746	1 750	1 276	18.9	227	996	449	10.4	446	-	22.6
West CCD	1 444	678	720	18.8	50	766	245	10.0-	530	-	17.5
Gholson city	152	83	692	18.7	7	69	258	10.0-	41	-	18.4
Ross city (part)	26	15	794	21.9	-	11	304	29.4	-	-	-
West city	719	285	648	18.3	13	434	228	10.0-	288	-	18.6
McMullen County	114	35	572	38.0	-	79	194	10.0-	24	-	19.0
Tilden CCD	114	35	572	38.0	-	79	194	10.0-	24	-	19.0
Madison County	1 470	596	673	18.6	34	874	244	10.2	625	-	21.9
Madisonville CCD	1 047	486	664	19.2	25	561	260	10.0-	500	-	23.0
Madisonville city	735	339	628	19.0	19	396	262	10.8	436	-	21.7
Midway CCD	171	28	775	16.7	6	143	199	11.3	64	-	12.3
Midway city	64	14	800	15.0	-	50	225	10.0-	25	-	20.4
North Zulch CCD	252	82	680	16.3	3	170	221	10.1	61	-	22.1
Normangee town (part)	13	7	613	16.3	-	6	263	25.0	5	-	20.8
Marion County	2 068	846	584	20.4	70	1 222	222	12.8	621	-	24.8
Marion East CCD	864	306	642	19.2	31	558	231	14.8	386	-	26.4
Jefferson city (part)	409	139	559	19.0	14	270	243	15.0	299	-	30.1
Marion West CCD	1 204	540	564	21.3	39	664	214	10.5	235	-	23.5
Jefferson city (part)	-	-	-	-	-	-	-	-	-	-	-
Martin County	764	273	731	21.7	10	491	289	11.0	245	2	19.6
Stanton CCD	626	222	751	21.6	10	404	274	11.3	202	2	20.4
Stanton city	470	159	731	21.4	10	311	259	11.5	188	2	21.8
Tarzan-Lenorah CCD	138	51	661	21.9	-	87	353	10.0-	43	-	16.9
Ackerly city (part)	21	11	675	31.5	-	10	200	15.0	3	-	50.0+
Midland city (part)	-	-	-	-	-	-	-	-	-	-	-

Table 31. **Mortgage and Rental Cost Characteristics: 2000**—Con.

[Data based on a sample (except Tables 65-68). For information on confidentiality protection, coverage, sampling error, and nonsampling error, see Appendix G.
For location of definitions, see "How to Use This Census Report"]

State County County Subdivision Place	Specified owner-occupied housing units								Specified renter-occupied housing units paying cash rent		
		With a mortgage				Not mortgaged					
	Total	Total	Median selected monthly owner costs (dollars)	Median selected monthly owner costs as a percentage of household income in 1999	With a second mortgage or home equity loan or both	Total	Median selected monthly owner costs (dollars)	Median selected monthly owner costs as a percentage of household income in 1999	Total	With meals included in rent	Median gross rent as a percentage of household income in 1999
Mason County	748	290	570	20.4	11	458	223	10.5	208	6	24.0
Mason East CCD	720	273	555	20.6	11	447	224	10.5	202	-	23.3
Mason city	604	238	556	21.0	11	366	231	11.0	183	-	23.0
Mason West CCD	28	17	958	18.9	-	11	204	10.0-	6	6	37.5
Matagorda County	6 919	3 216	819	17.8	355	3 703	269	10.7	4 014	38	22.4
Bay City CCD	4 267	2 224	831	17.6	266	2 043	282	10.3	3 263	32	22.4
Bay City city	3 217	1 701	853	17.7	184	1 516	291	10.8	3 038	32	22.4
Van Vleck CDP	281	139	735	21.7	7	142	230	11.3	44	-	34.4
Matagorda-Sargent CCD	863	312	726	18.6	63	551	242	11.8	130	-	22.7
Palacios CCD	1 071	430	914	20.3	26	641	272	13.0	425	-	25.0
Palacios city	881	346	863	21.7	26	535	264	13.6	411	-	26.9
Tidehaven CCD	718	250	735	14.4	-	468	231	10.0-	196	6	18.4
Blessing CDP	154	38	550	19.2	-	116	223	12.0	68	6	19.8
Markham CDP	243	68	571	11.9	-	175	263	10.0-	58	-	17.9
Maverick County	7 016	2 539	644	21.0	188	4 477	195	12.0	3 546	8	27.8
Eagle Pass CCD	6 836	2 496	645	21.0	188	4 340	197	12.0	3 480	8	28.0
Eagle Pass city	3 629	1 658	727	21.2	163	1 971	225	11.5	2 755	-	28.5
Eidson Road CDP	1 328	284	509	19.9	8	1 044	187	12.4	324	8	33.3
El Indio CDP	44	30	357	14.2	-	14	125	10.0-	7	-	50.0+
Elm Creek CDP	205	77	383	23.9	-	128	161	10.0-	12	-	35.0
Las Quintas Fronterizas CDP	233	27	821	17.2	-	206	161	10.8	74	-	17.1
Rosita North CDP	473	176	594	22.0	17	297	172	16.1	37	-	18.8
Rosita South CDP	363	109	334	13.4	-	254	142	10.0-	56	-	28.3
Quemado CCD	180	43	631	19.7	-	137	151	11.1	66	-	18.3
Quemado CDP	52	12	600	17.5	-	40	139	20.0	11	-	14.6
Radar Base CDP	35	6	550	50.0+	-	29	197	10.8	-	-	-
Medina County	5 397	2 483	847	20.6	277	2 914	266	10.6	2 162	10	22.3
Castroville-LaCoste CCD	1 636	796	1 004	20.0	81	840	295	10.0-	506	-	21.3
Castroville city	594	281	962	18.5	15	313	267	10.0-	247	-	19.9
LaCoste city	200	59	794	21.4	8	141	241	11.2	56	-	21.8
Devine-Natalia CCD	1 905	956	778	21.7	135	949	246	12.5	885	10	23.3
Devine city	824	478	746	22.1	55	346	232	11.5	480	-	22.4
Lytle city (part)	80	42	1 083	21.7	16	38	225	14.4	8	-	50.0
Natalia city	245	78	586	19.1	3	167	230	14.5	112	4	28.5
D'Hanis CCD	204	62	786	18.2	5	142	219	10.0-	67	-	12.8
Hondo CCD	1 652	669	766	20.0	56	983	262	10.5	704	-	21.9
Hondo city	1 174	458	700	19.4	32	716	246	10.7	637	-	23.0
Menard County	438	150	521	19.0	8	288	195	14.1	164	-	23.3
Menard East CCD	8	8	600	30.0	-	-	-	-	7	-	12.5
Menard West CCD	430	142	521	19.0	8	288	195	14.1	157	-	24.0
Menard city	389	133	508	18.6	4	256	195	14.7	150	-	24.3
Midland County	25 217	15 959	911	19.3	1 007	9 258	339	11.1	12 264	280	23.6
Midland CCD	20 903	13 093	888	19.2	836	7 810	339	11.3	11 457	272	24.1
Midland city (part)	20 852	13 071	889	19.3	836	7 781	340	11.2	11 431	272	24.1
Midland Rural CCD	4 314	2 866	1 112	19.6	171	1 448	336	10.6	807	8	18.2
Midland city (part)	1 162	914	1 660	21.2	54	248	737	11.1	184	8	18.2
Odessa city (part)	303	229	1 739	21.1	5	74	1 000+	10.0-	-	-	-
Milam County	4 123	1 751	702	17.9	132	2 372	237	10.7	1 946	2	20.0
Buckholts CCD	168	48	630	15.8	7	120	240	10.0-	45	-	23.8
Buckholts town	86	23	613	16.9	5	63	257	10.0-	18	-	32.5
Burlington CCD	154	31	744	35.2	-	123	189	15.8	45	-	29.8
Cameron CCD	1 335	563	630	19.0	35	772	249	12.2	758	-	19.7
Cameron city	1 212	512	617	19.2	35	700	247	13.1	715	-	20.7
Davilla CCD	134	49	938	19.0	-	85	259	20.4	67	-	22.1
Gause-Milano CCD	253	86	609	16.5	5	167	210	11.2	81	2	22.5
Milano city	55	16	550	21.7	4	39	256	10.0-	35	-	18.9
Rockdale CCD	1 645	803	749	17.1	75	842	229	10.0-	785	-	19.3
Rockdale city	1 172	580	733	16.5	37	592	223	10.0-	640	-	18.7
Thorndale CCD	434	171	672	18.6	10	263	258	10.8	165	-	19.2
Thorndale city (part)	291	124	710	17.9	10	167	267	11.5	114	-	25.3
Mills County	895	300	567	16.7	38	595	234	11.7	231	-	23.6
Goldthwaite CCD	622	224	619	17.4	29	398	245	12.3	183	-	24.8
Goldthwaite city	500	188	582	18.0	29	312	239	11.1	157	-	25.6
Mullin-Priddy CCD	273	76	489	14.4	9	197	222	10.5	48	-	22.7
Mullin town	52	14	450	15.0	-	38	182	11.4	6	-	40.0
Mitchell County	1 658	486	597	20.3	22	1 172	241	14.1	523	-	23.0
Colorado City CCD	1 230	369	595	20.5	20	861	245	14.4	440	-	23.8
Colorado City city	1 018	300	617	21.4	20	718	243	14.8	422	-	24.7
Loraine CCD	253	63	461	18.0	2	190	209	13.7	50	-	24.1
Loraine town	185	50	417	17.2	-	135	191	13.3	36	-	25.0
Westbrook CCD	175	54	811	20.7	-	121	261	11.7	33	-	13.4
Westbrook city	55	11	583	15.8	-	44	262	10.0	11	-	21.5
Montague County	3 846	1 517	680	19.1	88	2 329	270	12.0	1 226	20	22.8
Bowie CCD	2 105	894	686	19.3	55	1 211	269	12.8	669	16	23.3
Bowie city	1 317	569	718	20.6	28	748	274	12.9	548	16	24.1
Sunset city	75	32	500	17.7	2	43	247	20.6	9	-	14.5
Montague-Forestburg CCD	193	67	608	16.6	7	126	227	10.5	65	-	18.4
Nocona CCD	1 040	364	636	19.1	10	676	268	11.8	388	-	22.6
Nocona city	788	290	700	19.2	6	498	282	12.2	348	-	22.9
St. Jo CCD	508	192	693	19.0	16	316	286	10.0-	104	4	22.0
St. Jo city	260	106	627	20.7	14	154	259	13.7	70	4	21.9

Table 31. **Mortgage and Rental Cost Characteristics: 2000**—Con.

[Data based on a sample (except Tables 65-68). For information on confidentiality protection, coverage, sampling error, and nonsampling error, see Appendix G.
For location of definitions, see "How to Use This Census Report"]

State County County Subdivision Place	Specified owner-occupied housing units								Specified renter-occupied housing units paying cash rent		
		With a mortgage				Not mortgaged					
	Total	Total	Median selected monthly owner costs (dollars)	Median selected monthly owner costs as a percentage of household income in 1999	With a second mortgage or home equity loan or both	Total	Median selected monthly owner costs (dollars)	Median selected monthly owner costs as a percentage of household income in 1999	Total	With meals included in rent	Median gross rent as a percentage of household income in 1999
Montgomery County	59 574	43 033	1 159	19.5	4 762	16 541	347	10.0-	20 852	559	23.8
Magnolia CCD	5 788	4 085	1 135	19.6	527	1 703	368	10.0-	960	17	21.6
Magnolia city	262	164	1 029	21.6	21	98	378	14.8	104	-	24.5
Pinehurst CDP	667	423	1 107	20.7	54	244	339	10.9	149	7	21.0
Stagecoach town	155	108	1 233	19.6	21	47	450	10.0-	1	-	17.5
Tomball city (part)	-	-	-	-	-	-	-	-	-	-	-
Montgomery CCD	7 876	5 392	1 185	20.6	610	2 484	386	10.0-	1 107	21	22.3
Conroe city (part)	-	-	-	-	-	-	-	-	-	-	-
Montgomery city	85	27	993	19.7	-	58	340	12.3	26	-	22.5
Southeast Montgomery CCD	41 023	30 480	1 184	19.3	3 340	10 543	336	10.0-	17 620	507	24.1
Conroe city (part)	4 972	3 024	833	19.0	181	1 948	283	10.0-	6 570	209	24.1
Cut and Shoot town	160	66	669	14.3	4	94	279	10.0-	52	2	14.8
Houston city (part)	73	64	1 213	18.7	-	9	275	10.0-	157	-	24.5
Oak Ridge North city	882	682	1 190	18.8	87	200	483	10.0-	90	-	16.4
Patton Village city	198	86	571	17.1	-	112	246	10.0-	84	-	23.5
Porter Heights CDP	248	185	749	18.4	6	63	252	20.3	60	-	17.5
Roman Forest town	369	290	1 034	17.1	28	79	468	10.9	29	-	14.7
Shenandoah city	444	363	1 042	17.4	70	81	421	10.0-	31	-	22.5
Splendora city	140	62	631	17.9	4	78	317	10.0-	103	-	26.7
The Woodlands CDP	14 910	13 158	1 555	19.6	1 712	1 752	567	10.1	4 025	280	26.5
Woodbranch city	385	274	850	17.9	31	111	352	12.7	47	-	18.9
Woodloch town	64	38	938	14.2	7	26	475	10.0-	15	-	18.8
Willis CCD	4 887	3 076	938	20.0	285	1 811	346	10.0-	1 165	14	22.0
Conroe city (part)	-	-	-	-	-	-	-	-	-	-	-
Panorama Village city	783	430	1 069	20.2	43	353	408	11.0	63	-	22.9
Willis city	519	339	554	20.1	11	180	268	13.7	456	14	24.7
Moore County	3 658	2 129	707	18.3	93	1 529	250	10.0-	1 805	4	19.5
Dumas CCD	3 213	1 944	717	18.3	82	1 269	248	10.0-	1 656	4	19.6
Cactus city	77	25	613	23.5	2	52	218	10.0-	233	4	20.0
Dumas city	2 884	1 767	710	18.1	74	1 117	254	10.0-	1 358	-	19.8
Fritch city (part)	3	3	850	10.0-	-	-	-	-	-	-	-
Sunray CCD	445	185	612	17.7	11	260	260	10.5	149	-	18.1
Sunray city	439	185	612	17.7	11	254	258	10.4	143	-	18.8
Morris County	2 987	1 359	581	19.4	151	1 628	234	11.5	934	-	23.5
Daingerfield CCD	1 991	944	579	17.9	125	1 047	235	11.7	672	-	23.5
Daingerfield town	629	315	515	18.5	25	314	230	10.4	306	-	28.3
Hughes Springs city (part)	-	-	-	-	-	-	-	-	2	-	10.0-
Lone Star city	355	150	510	17.4	13	205	278	13.2	240	-	22.4
Naples CCD	996	415	586	22.7	26	581	233	11.2	262	-	23.3
Naples city	358	131	626	26.9	4	227	243	12.3	152	-	26.5
Omaha city	254	103	531	19.7	5	151	233	12.1	81	-	23.0
Motley County	352	84	515	15.7	3	268	218	10.8	75	2	15.1
Matador North CCD	29	4	650	32.5	-	25	198	10.0-	-	-	-
Matador South CCD	323	80	505	15.7	3	243	222	10.9	75	2	15.1
Matador town	221	58	483	14.1	3	163	225	10.5	48	-	14.0
Roaring Springs town	83	18	525	19.3	-	65	205	11.4	20	2	17.2
Nacogdoches County	8 223	4 080	763	19.1	309	4 143	263	10.0-	7 571	27	31.2
Chireno-Martinsville CCD	699	293	657	18.5	14	406	211	10.0-	156	-	21.6
Chireno city	46	8	600	22.5	-	38	263	10.0-	46	-	20.8
Cushing-Douglass CCD	568	255	733	22.7	28	313	243	12.5	175	-	18.7
Cushing city	98	30	622	22.5	5	68	220	10.0-	45	-	18.2
Garrison CCD	350	140	671	20.8	12	210	243	12.3	134	-	21.4
Garrison city	145	57	577	18.4	9	88	239	12.1	91	-	23.1
Nacogdoches CCD	6 606	3 392	779	18.8	255	3 214	272	10.0-	7 106	27	32.2
Appleby city	106	71	704	19.8	6	35	231	10.6	25	-	21.9
Nacogdoches city	4 237	2 116	816	18.8	156	2 121	288	10.0-	6 034	23	34.1
Navarro County	8 110	4 160	720	18.9	377	3 950	271	12.7	4 216	51	24.1
Blooming Grove CCD	781	360	678	18.2	21	421	252	11.7	192	-	18.6
Blooming Grove town	189	73	618	14.9	2	116	245	11.4	84	-	17.9
Frost city	145	51	658	14.9	7	94	261	11.1	51	-	18.9
Corsicana CCD	5 877	3 153	759	19.1	309	2 724	280	13.0	3 517	51	24.4
Angus city	49	32	689	21.7	3	17	275	13.8	19	-	22.5
Barry city	56	15	650	15.8	-	41	254	10.0-	17	-	28.8
Corsicana city	4 708	2 436	734	19.3	241	2 272	277	13.5	3 229	51	24.9
Emhouse town	27	15	544	12.9	-	12	180	10.0-	3	-	27.5
Eureka city	48	26	925	23.8	4	22	230	11.0	13	-	16.8
Mildred town	64	49	732	17.3	-	15	242	11.3	13	-	34.2
Mustang town	-	-	-	-	-	-	-	-	5	-	10.0-
Navarro town	35	15	583	15.5	-	20	225	10.0	6	-	30.0
Oak Valley town	56	28	771	22.5	4	28	308	10.6	18	-	16.7
Retreat town	80	56	767	18.0	4	24	325	10.0-	18	-	10.0-
Richland town (part)	-	-	-	-	-	-	-	-	-	-	-
Streetman town (part)	-	-	-	-	-	-	-	-	-	-	-
Dawson CCD	511	190	610	19.6	15	321	244	12.6	160	-	22.0
Dawson town	199	72	535	17.9	-	127	244	10.0-	89	-	22.0
Richland town (part)	73	29	579	15.0	-	44	255	13.5	15	-	18.9
Kerens CCD	673	318	579	19.1	26	355	265	12.5	249	-	25.1
Goodlow city	67	27	531	24.4	-	40	241	17.7	6	-	26.3
Kerens city	425	203	584	17.5	26	222	263	12.6	221	-	25.1
Powell town	29	14	660	20.0	-	15	355	14.2	2	-	22.5
Rice CCD	268	139	656	16.1	6	129	248	10.3	98	-	23.3
Rice city	119	44	650	15.0	1	75	234	12.5	49	-	24.5

Table 31. **Mortgage and Rental Cost Characteristics: 2000**—Con.

[Data based on a sample (except Tables 65-68). For information on confidentiality protection, coverage, sampling error, and nonsampling error, see Appendix G.
For location of definitions, see "How to Use This Census Report"]

State County County Subdivision Place	Specified owner-occupied housing units								Specified renter-occupied housing units paying cash rent		
		With a mortgage				Not mortgaged					
	Total	Total	Median selected monthly owner costs (dollars)	Median selected monthly owner costs as a percentage of household income in 1999	With a second mortgage or home equity loan or both	Total	Median selected monthly owner costs (dollars)	Median selected monthly owner costs as a percentage of household income in 1999	Total	With meals included in rent	Median gross rent as a percentage of household income in 1999
Newton County	2 594	756	554	18.5	28	1 838	215	10.0-	545	13	22.2
Burkeville CCD	446	106	658	19.2	-	340	230	10.8	60	-	18.2
South Toledo Bend CDP	180	33	726	17.5	-	147	234	10.0-	15	-	15.6
Call CCD	413	109	477	14.8	-	304	191	10.0-	51	-	35.2
Deweyville CCD	704	231	501	16.1	14	473	229	10.0-	106	-	20.4
Deweyville CDP	261	65	812	16.3	6	196	245	10.0-	54	-	26.0
Newton CCD	1 031	310	577	21.6	14	721	207	10.6	328	13	23.8
Newton city	345	114	627	18.6	4	231	254	11.0	190	-	29.3
Nolan County	3 508	1 196	648	17.1	69	2 312	220	11.2	1 706	33	23.1
Blackwell-Nolan CCD	137	14	500	17.0	-	123	210	10.0-	35	-	22.5
Blackwell city (part)	100	7	370	11.3	-	93	211	10.0-	25	-	15.6
Roscoe CCD	490	158	659	17.4	12	332	221	12.4	103	-	24.4
Roscoe city	372	113	570	18.2	10	259	223	12.7	80	-	23.9
Sweetwater city (part)	6	4	950	25.0	-	2	450	50.0+	-	-	-
Sweetwater CCD	2 881	1 024	647	17.0	57	1 857	220	11.0	1 568	33	23.0
Sweetwater city (part)	2 563	872	634	16.9	49	1 691	212	11.0	1 541	33	23.3
Nueces County	60 462	37 022	930	21.7	2 798	23 440	317	12.0	39 995	537	25.6
Bishop CCD	1 375	580	696	19.9	31	795	262	12.2	309	-	22.7
Bishop city	815	376	749	19.4	23	439	286	12.3	230	-	24.1
Driscoll city (part)	-	-	-	-	-	-	-	-	-	-	-
La Paloma-Lost Creek CDP	35	20	555	15.0	-	15	335	10.0-	11	-	33.8
Robstown city (part)	-	-	-	-	-	-	-	-	-	-	-
Spring Garden-Terra Verde CDP	132	58	550	33.6	-	74	261	21.7	8	-	22.5
Corpus Christi CCD	51 215	32 338	916	21.6	2 456	18 877	323	12.0	36 987	537	25.7
Corpus Christi city (part)	50 994	32 274	915	21.6	2 456	18 720	324	12.1	36 919	537	25.7
Petronila city (part)	-	-	-	-	-	-	-	-	-	-	-
Portland city (part)	-	-	-	-	-	-	-	-	-	-	-
Tierra Grande CDP	70	24	1 083	13.3	-	46	300	10.0-	20	-	22.5
Corpus Christi West CCD	2 423	1 592	1 282	20.8	98	831	339	10.8	431	-	21.1
Agua Dulce city	169	65	717	25.8	17	104	264	12.6	26	-	25.0
Corpus Christi city (part)	897	744	1 423	20.6	36	153	602	10.0-	228	-	23.0
Rancho Banquete CDP	73	4	450	12.5	-	69	225	13.8	5	-	10.0-
Robstown city (part)	10	10	950	17.5	-	-	-	-	10	-	37.5
Sandy Hollow-Escondidas CDP	72	22	640	13.3	-	50	288	18.6	20	-	26.7
San Patricio city (part)	18	2	650	12.5	-	16	142	10.0-	-	-	-
Driscoll CCD	445	184	731	18.4	11	261	270	11.1	123	-	19.8
Driscoll city (part)	153	51	631	17.5	1	102	269	10.7	41	-	17.9
Petronila city (part)	12	5	1 458	10.0-	-	7	356	16.5	9	-	23.8
Robstown city (part)	5	-	-	-	-	5	325	10.0-	-	-	-
Port Aransas CCD	2 417	1 665	1 427	24.9	157	752	539	12.5	1 165	-	25.5
Aransas Pass city (part)	32	5	1 125	50.0+	-	27	725	10.0-	-	-	-
Corpus Christi city (part)	1 718	1 306	1 495	24.6	98	412	571	13.8	751	-	24.0
Ingleside city (part)	-	-	-	-	-	-	-	-	-	-	-
Port Aransas city	653	348	1 049	25.9	57	305	403	11.3	412	-	28.5
Portland city (part)	-	-	-	-	-	-	-	-	-	-	-
Robstown CCD	2 587	663	669	22.7	45	1 924	235	12.5	980	-	25.0
North San Pedro CDP	178	17	656	30.6	-	161	188	11.6	32	-	28.7
Robstown city (part)	2 272	639	672	22.5	45	1 633	243	12.5	913	-	23.8
Ochiltree County	1 875	914	690	18.5	72	961	258	10.0-	747	6	19.6
Perryton East CCD	1 770	859	683	17.9	65	911	257	10.0-	741	6	19.5
Booker town (part)	2	-	-	-	-	2	175	12.5	-	-	-
Perryton city (part)	1 737	850	685	18.1	65	887	256	10.0-	693	6	19.2
Perryton West CCD	105	55	752	33.5	7	50	286	12.1	6	-	50.0+
Perryton city (part)	-	-	-	-	-	-	-	-	-	-	-
Oldham County	324	130	656	19.3	8	194	272	13.3	105	-	16.5
Vega East CCD	277	124	656	19.4	8	153	268	13.9	98	-	16.8
Vega city	237	97	625	19.7	8	140	277	14.4	73	-	17.3
Vega West CCD	47	6	650	17.5	-	41	305	10.6	7	-	10.0-
Adrian city	45	6	650	17.5	-	39	292	11.9	5	-	10.0-
Orange County	18 558	8 935	787	18.0	745	9 623	275	10.0-	6 422	53	23.9
Bridge City-Orangefield CCD	3 624	1 865	865	17.6	145	1 759	298	10.0-	929	-	20.3
Bridge City city (part)	2 129	1 074	811	17.2	66	1 055	306	10.0-	625	-	22.9
Orange city (part)	-	-	-	-	-	-	-	-	-	-	-
Port Arthur city (part)	-	-	-	-	-	-	-	-	-	-	-
Mauriceville CCD	2 081	889	894	17.8	107	1 192	279	10.0-	288	-	22.2
Mauriceville CDP (part)	357	168	922	15.9	26	189	293	10.0-	41	-	24.9
Orange city (part)	-	-	-	-	-	-	-	-	-	-	-
Orange CCD	6 963	3 246	798	17.8	254	3 717	266	10.3	3 588	39	24.2
Bridge City city (part)	-	-	-	-	-	-	-	-	-	-	-
Orange city (part)	3 894	1 830	787	18.2	177	2 064	268	12.1	2 776	34	24.5
Pinehurst city	489	200	880	17.4	18	289	274	11.1	318	5	23.6
West Orange city	1 014	389	644	17.1	8	625	234	10.0-	365	-	25.0
Vidor CCD	5 890	2 935	695	18.5	239	2 955	271	10.0-	1 617	14	25.3
Mauriceville CDP (part)	183	143	997	20.3	59	40	310	10.0-	32	-	24.7
Pine Forest city	126	69	663	14.3	5	57	244	10.0-	29	-	17.5
Rose City city	100	48	660	22.9	4	52	262	10.0-	35	-	23.5
Vidor city	2 525	1 244	658	18.7	74	1 281	284	10.0-	917	14	23.8
Palo Pinto County	5 229	2 281	693	19.1	189	2 948	275	12.5	2 559	142	23.2
Graford CCD	491	146	715	19.4	19	345	297	11.3	112	-	21.9
Graford city	111	44	591	16.5	4	67	234	14.5	41	-	14.5
Mineral Wells CCD	3 810	1 752	686	19.2	134	2 058	272	13.0	2 202	142	23.5
Mineral Wells city (part)	3 059	1 412	698	19.4	112	1 647	267	12.9	2 064	142	23.9
Palo Pinto-Santo CCD	453	209	828	18.9	16	244	276	11.8	112	-	20.8
Strawn-Gordon CCD	475	174	659	18.5	20	301	269	10.6	133	-	20.4

Table 31. **Mortgage and Rental Cost Characteristics: 2000**—Con.

[Data based on a sample (except Tables 65-68). For information on confidentiality protection, coverage, sampling error, and nonsampling error, see Appendix G.
For location of definitions, see "How to Use This Census Report"]

State County County Subdivision Place	Specified owner-occupied housing units								Specified renter-occupied housing units paying cash rent		
		With a mortgage				Not mortgaged					
	Total	Total	Median selected monthly owner costs (dollars)	Median selected monthly owner costs as a percentage of household income in 1999	With a second mortgage or home equity loan or both	Total	Median selected monthly owner costs (dollars)	Median selected monthly owner costs as a percentage of household income in 1999	Total	With meals included in rent	Median gross rent as a percentage of household income in 1999
Palo Pinto County—Con.											
Strawn-Gordon CCD—Con.											
Gordon city	118	36	545	15.0	2	82	263	10.0-	31	-	30.6
Mingus city	62	18	767	17.5	2	44	313	14.0	19	-	22.1
Strawn city	175	56	607	19.1	10	119	231	11.7	57	-	20.9
Panola County	4 050	1 692	737	19.4	145	2 358	248	10.0-	1 304	2	23.9
Beckville CCD	533	196	735	20.2	24	337	240	12.3	157	2	23.7
Beckville city	166	72	648	20.7	2	94	228	11.8	77	2	21.1
Tatum city (part)	52	17	583	19.5	-	35	227	10.0-	11	-	14.6
Carthage CCD	2 234	1 093	772	19.2	87	1 141	277	10.0-	900	-	23.7
Carthage city	1 560	757	722	19.0	45	803	290	10.6	750	-	23.5
Gary City town (part)	-	-	-	-	-	-	-	-	-	-	-
De Berry-Deadwood CCD	560	173	604	18.8	13	387	207	10.4	156	-	38.8
Gary City CCD	253	93	679	21.0	9	160	198	10.0-	38	-	26.3
Gary City town (part)	50	11	638	21.5	-	39	206	16.3	6	-	22.5
Long Branch-Dotson CCD	470	137	685	23.0	12	333	222	10.0-	53	-	18.6
Parker County	14 873	9 678	1 019	19.4	937	5 195	346	11.5	5 106	134	24.4
Springtown CCD	4 130	2 828	930	18.6	251	1 302	345	11.2	1 413	-	23.5
Azle city (part)	440	283	777	18.4	7	157	340	20.8	153	-	23.9
Briar CDP (part)	58	48	540	15.9	21	10	450	10.0-	47	-	19.1
Reno city (part)	260	168	791	20.4	25	92	307	10.0	198	-	21.4
Sanctuary town	71	48	900	17.3	2	23	361	10.0-	14	-	27.5
Springtown city	546	347	798	19.3	14	199	378	15.1	225	-	25.1
Weatherford city (part)	45	37	894	19.9	-	8	275	17.5	8	-	22.5
Willow Park city (part)	-	-	-	-	-	-	-	-	-	-	-
Weatherford CCD	5 458	2 978	866	19.1	196	2 480	331	12.0	2 968	131	25.5
Cool city (part)	20	6	850	22.5	-	14	333	23.8	5	-	24.2
Millsap town	85	49	639	17.0	-	36	300	10.0-	20	-	14.0
Mineral Wells city (part)	-	-	-	-	-	-	-	-	5	-	29.2
Weatherford city (part)	3 553	1 846	858	19.0	104	1 707	330	12.8	2 402	131	26.3
Weatherford Northwest CCD	1 006	632	830	20.1	68	374	311	11.3	303	-	21.2
Cool city (part)	10	6	875	45.0	3	4	175	12.5	-	-	-
Mineral Wells city (part)	3	-	-	-	-	3	325	50.0+	3	-	17.5
Weatherford city (part)	46	23	430	21.5	5	23	288	10.0-	44	-	35.4
Weatherford Southeast CCD	4 279	3 240	1 337	20.3	422	1 039	428	10.5	422	3	19.7
Aledo city	377	286	1 104	20.5	36	91	322	11.5	76	1	17.9
Annetta town	304	246	1 368	19.0	33	58	552	15.0	16	-	20.0
Annetta North town	68	48	2 000	22.5	8	20	425	10.0-	12	-	38.3
Annetta South town	150	109	1 309	18.2	23	41	465	10.0-	5	-	10.0-
Hudson Oaks city	401	310	1 387	21.6	45	91	430	10.0-	55	-	18.8
Weatherford city (part)	589	440	1 554	22.3	67	149	472	10.9	66	-	26.1
Willow Park city (part)	902	698	1 291	19.6	79	204	478	10.0-	21	-	20.4
Parmer County	1 742	775	616	17.6	21	967	236	10.9	622	-	22.4
Farwell-Bovina CCD	885	352	598	18.2	16	533	227	11.2	282	-	21.4
Bovina city	329	111	594	18.1	7	218	210	11.3	130	-	19.0
Farwell city	362	167	570	19.3	6	195	227	11.0	81	-	28.1
Friona CCD	857	423	647	16.8	5	434	246	10.6	340	-	23.1
Friona city	777	395	635	16.7	5	382	238	10.9	315	-	23.2
Pecos County	2 752	1 058	661	18.5	54	1 694	224	10.3	1 030	-	18.3
Fort Stockton CCD	2 290	909	673	19.0	54	1 381	225	10.1	847	-	19.3
Fort Stockton city	1 608	739	706	19.3	54	869	244	10.6	770	-	18.6
Imperial CCD	169	28	743	18.0	-	141	222	11.7	26	-	26.0
Coyanosa CDP	17	-	-	-	-	17	184	10.0-	10	-	-
Imperial CDP	101	15	413	14.7	-	86	216	10.2	13	-	27.5
Iraan CCD	293	121	598	14.3	-	172	221	10.2	157	-	11.9
Iraan city	233	100	605	14.1	-	133	226	10.2	132	-	10.9
Polk County	7 657	3 004	706	20.4	121	4 653	269	10.7	2 074	19	24.9
Corrigan CCD	710	285	574	18.9	26	425	255	11.3	345	3	24.4
Corrigan town	255	123	523	17.3	3	132	253	10.6	289	3	27.3
Livingston-New Willard CCD	6 947	2 719	720	20.6	95	4 228	271	10.7	1 729	16	25.1
Goodrich city	45	19	470	15.8	-	26	283	16.4	8	-	12.5
Livingston town	941	503	763	23.6	15	438	365	11.5	756	16	27.9
Onalaska city	268	118	733	21.3	7	150	289	11.5	74	-	32.5
Seven Oaks city	25	9	464	19.2	-	16	320	11.3	6	-	17.5
West Livingston CDP	751	322	570	21.9	9	429	271	12.4	193	-	26.2
Potter County	20 688	11 468	670	20.2	1 049	9 220	236	10.2	15 343	529	25.1
Amarillo CCD	19 955	11 029	660	20.1	938	8 926	235	10.3	15 234	529	25.1
Amarillo city (part)	19 157	10 589	652	20.2	869	8 568	233	10.3	14 989	529	25.2
Canadian River Breaks CCD	733	439	1 084	21.1	111	294	290	10.0-	109	-	22.4
Bishop Hills town	75	44	1 808	18.8	10	31	396	10.0-	1	-	37.5
Presidio County	1 201	196	593	19.6	5	1 005	199	13.3	635	5	21.3
Marfa CCD	552	149	643	19.5	5	403	223	13.5	243	3	19.5
Marfa city	497	147	650	19.5	5	350	222	12.6	214	3	19.6
Presidio CCD	649	47	475	19.8	-	602	189	13.2	392	2	21.8
Presidio city	572	43	463	19.7	-	529	190	13.2	367	2	21.6
Redford CDP	27	-	-	-	-	27	190	17.3	11	-	22.5
Rains County	1 697	765	730	19.5	50	932	273	12.6	443	-	23.1
Emory CCD	902	409	751	21.3	27	493	276	12.7	247	-	23.2
Alba town (part)	-	-	-	-	-	-	-	-	-	-	-
Emory city (part)	203	81	648	20.5	-	122	276	14.0	141	-	24.6
Point CCD	795	356	700	18.7	23	439	269	12.5	196	-	23.0

Table 31. **Mortgage and Rental Cost Characteristics: 2000**—Con.

[Data based on a sample (except Tables 65-68). For information on confidentiality protection, coverage, sampling error, and nonsampling error, see Appendix G.
For location of definitions, see "How to Use This Census Report"]

State County County Subdivision Place	Specified owner-occupied housing units								Specified renter-occupied housing units paying cash rent		
		With a mortgage				Not mortgaged					
	Total	Total	Median selected monthly owner costs (dollars)	Median selected monthly owner costs as a percentage of household income in 1999	With a second mortgage or home equity loan or both	Total	Median selected monthly owner costs (dollars)	Median selected monthly owner costs as a percentage of household income in 1999	Total	With meals included in rent	Median gross rent as a percentage of household income in 1999
Rains County—Con.											
Point CCD—Con.											
East Tawakoni city	263	132	835	20.9	6	131	265	13.8	29	-	16.9
Emory city (part)	-	-	-	-	-	-	-	-	-	-	-
Point city	130	57	490	20.2	-	73	269	10.2	88	-	34.6
Randall County	24 158	15 793	902	18.9	1 575	8 365	324	10.0-	11 623	219	23.9
Amarillo CCD	19 878	13 126	891	18.8	1 325	6 752	324	10.0-	8 826	185	23.2
Amarillo city (part)	19 790	13 069	891	18.8	1 325	6 721	324	10.0-	8 738	185	23.3
Canyon CCD	2 346	1 360	880	19.0	120	986	294	10.0-	2 270	34	30.1
Canyon city (part)	1 812	1 088	844	19.2	95	724	289	10.0-	2 192	34	30.6
Happy town (part)	4	2	850	22.5	-	2	275	10.0-	2	-	12.5
Lake Tanglewood village (part)	120	70	1 844	21.8	11	50	520	10.5	2	-	50.0+
Palisades village (part)	43	19	670	21.3	-	24	264	10.0-	6	-	27.5
Timbercreek Canyon village (part)	97	56	1 143	14.8	6	41	439	10.8	-	-	-
North Randall CCD	1 934	1 307	1 063	20.9	130	627	365	10.0-	527	-	21.1
Amarillo city (part)	-	-	-	-	-	-	-	-	-	-	-
Canyon city (part)	352	284	1 055	19.0	21	68	472	10.0-	13	-	50.0+
Lake Tanglewood village (part)	212	114	1 458	20.7	9	98	464	13.8	4	-	15.0
Palisades village (part)	37	21	650	20.5	2	16	200	10.0-	4	-	17.5
Timbercreek Canyon village (part)	43	36	1 250	25.0	3	7	525	20.0	-	-	-
Reagan County	591	272	817	19.6	26	319	250	11.7	185	-	22.2
Big Lake CCD	591	272	817	19.6	26	319	250	11.7	185	-	22.2
Big Lake city	566	262	817	19.6	26	304	253	11.5	162	-	21.7
Real County	459	122	568	22.6	8	337	220	11.0	172	-	22.2
Camp Wood-Leakey CCD	459	122	568	22.6	8	337	220	11.0	172	-	22.2
Camp Wood city	104	39	471	22.5	-	65	196	11.4	50	-	22.0
Leakey city	96	22	625	21.3	-	74	184	12.2	32	-	34.0
Red River County	2 737	938	534	17.9	42	1 799	232	11.0	1 044	-	22.5
Annona-Avery CCD	474	141	529	18.3	7	333	214	10.2	150	-	27.0
Annona town	68	32	375	20.0	-	36	208	10.0-	18	-	23.3
Avery town	101	21	450	13.1	2	80	188	12.0	63	-	25.4
Bogata CCD	592	211	525	14.6	-	381	242	12.7	201	-	18.4
Bogata city	340	101	482	14.6	-	239	243	12.5	156	-	19.0
Deport city (part)	9	4	833	18.3	-	5	208	12.5	6	-	10.0
Clarksville CCD	1 232	447	528	19.1	29	785	230	11.1	531	-	23.4
Clarksville city	885	287	513	20.5	20	598	226	10.9	480	-	23.5
Detroit CCD	294	107	567	17.5	6	187	263	10.0-	138	-	19.8
Detroit town	154	64	629	17.9	6	90	269	10.0-	112	-	21.3
Manchester CCD	145	32	525	19.0	-	113	213	10.0-	24	-	21.3
Reeves County	2 609	678	564	20.3	31	1 931	219	13.1	781	-	21.2
Balmorhea CCD	248	13	717	28.1	-	235	181	14.8	88	-	20.0
Balmorhea city	89	8	700	37.5	-	81	191	10.0	49	-	14.6
Pecos CCD	2 361	665	563	20.1	31	1 696	225	12.9	693	-	21.2
Lindsay CDP	68	-	-	-	-	68	200	21.5	-	-	-
Pecos city	2 198	657	565	20.2	31	1 541	225	12.4	624	-	22.0
Toyah town	29	8	180	14.0	-	21	210	12.2	11	-	13.1
Refugio County	1 731	652	598	18.2	34	1 079	239	10.0-	540	2	20.3
Austwell-Tivoli CCD	215	52	579	17.4	2	163	231	10.0-	71	-	20.1
Austwell city	57	11	488	21.3	-	46	255	13.0	13	-	23.5
Refugio town (part)	-	-	-	-	-	-	-	-	-	-	-
Refugio CCD	856	345	583	19.2	12	511	259	10.6	271	-	19.3
Refugio town (part)	698	262	567	17.9	6	436	247	10.5	248	-	19.2
Woodsboro CCD	660	255	632	17.5	20	405	223	10.0-	198	2	23.8
Bayside town	114	48	633	18.4	8	66	221	10.9	29	2	31.5
Woodsboro town	354	127	660	17.3	8	227	236	10.6	145	-	22.3
Roberts County	211	93	626	17.3	5	118	249	10.0-	28	3	13.3
Miami CCD	211	93	626	17.3	5	118	249	10.0-	28	3	13.3
Miami city	185	85	618	17.3	3	100	244	10.0-	24	3	15.0
Robertson County	2 448	1 052	693	20.3	69	1 396	267	13.5	1 357	4	23.9
Bremond CCD	330	140	700	18.0	6	190	218	12.3	136	2	22.8
Bremond city	205	75	583	18.3	4	130	212	11.4	105	-	22.4
Calvert CCD	282	117	554	22.6	13	165	236	17.7	190	2	26.1
Calvert city	258	107	560	22.4	11	151	235	17.8	181	2	26.8
Franklin CCD	685	296	740	17.7	16	389	260	11.0	288	-	20.4
Franklin city	252	99	632	18.2	6	153	258	12.8	186	-	21.8
Hearne CCD	1 151	499	687	22.4	34	652	289	15.6	743	-	24.7
Hearne city	836	336	665	22.7	24	500	304	18.5	616	-	26.8
Rockwall County	10 302	8 027	1 373	20.9	967	2 275	448	11.2	2 381	-	22.9
Northeast Rockwall CCD	1 127	754	889	20.8	76	373	345	11.4	416	-	23.0
Fate city	140	74	786	21.8	-	66	377	11.4	15	-	19.5
Mobile City city	-	-	-	-	-	-	-	-	48	-	21.8
Rockwall city (part)	14	14	1 300	18.3	-	-	-	-	-	-	-
Royse City city (part)	588	382	831	20.0	28	206	297	14.5	262	-	22.2
Northwest Rockwall CCD	5 728	4 512	1 384	20.8	508	1 216	467	11.6	1 290	-	23.4
Dallas city (part)	6	6	1 125	17.5	-	-	-	-	-	-	-
Garland city (part)	-	-	-	-	-	-	-	-	-	-	-
Rockwall city (part)	3 450	2 597	1 414	21.3	242	853	461	10.9	1 110	-	23.1
Rowlett city (part)	1 896	1 652	1 325	20.8	209	244	490	14.4	131	-	25.7
Wylie city (part)	-	-	-	-	-	-	-	-	14	-	32.5
South Rockwall CCD	3 447	2 761	1 491	21.2	383	686	495	10.5	675	-	21.3
Dallas city (part)	-	-	-	-	-	-	-	-	-	-	-

Table 31. **Mortgage and Rental Cost Characteristics: 2000**—Con.

[Data based on a sample (except Tables 65-68). For information on confidentiality protection, coverage, sampling error, and nonsampling error, see Appendix G.
For location of definitions, see "How to Use This Census Report"]

State County County Subdivision Place	Specified owner-occupied housing units								Specified renter-occupied housing units paying cash rent		
		With a mortgage				Not mortgaged					
	Total	Total	Median selected monthly owner costs (dollars)	Median selected monthly owner costs as a percentage of household income in 1999	With a second mortgage or home equity loan or both	Total	Median selected monthly owner costs (dollars)	Median selected monthly owner costs as a percentage of household income in 1999	Total	With meals included in rent	Median gross rent as a percentage of household income in 1999
Rockwall County—Con.											
South Rockwall CCD—Con.											
Heath city	1 179	960	2 305	20.9	203	219	610	11.3	65	-	13.8
McLendon-Chisholm city	262	199	1 393	18.3	30	63	479	13.4	7	-	23.8
Rockwall city (part)	1 362	1 171	1 351	21.5	78	191	742	10.5	368	-	23.0
Runnels County	2 481	941	564	18.1	35	1 540	241	12.1	683	8	21.3
Ballinger CCD	1 233	470	566	18.3	21	763	252	12.6	319	6	22.8
Ballinger city	1 051	430	556	18.8	21	621	248	12.8	312	6	23.4
Miles CCD	219	84	611	17.9	-	135	242	10.0-	63	2	20.2
Miles city	183	77	603	18.0	-	106	237	10.0-	45	-	19.3
Rowena CCD	132	50	573	16.7	-	82	250	12.9	43	-	32.7
Winters CCD	897	337	548	18.0	14	560	227	11.8	258	-	19.4
Winters city	752	282	542	18.2	14	470	231	12.0	229	-	19.9
Rusk County	9 441	4 372	691	18.8	408	5 069	254	10.1	2 700	56	23.8
Carlisle-Turnertown CCD	322	128	637	19.1	14	194	221	10.0-	71	2	18.9
Henderson CCD	4 177	1 975	685	18.1	239	2 202	261	10.0-	1 502	52	24.3
Henderson city	2 842	1 293	703	18.4	146	1 549	266	10.0-	1 190	52	22.8
Kilgore CCD	1 789	885	733	18.9	45	904	264	10.0-	341	-	23.6
Kilgore city (part)	828	417	726	20.2	32	411	260	10.1	105	-	16.9
Laneville CCD	468	141	623	20.0	18	327	219	13.6	84	-	22.4
Reklaw city (part)	26	8	480	26.7	-	18	300	11.0	3	-	27.5
Mount Enterprise CCD	425	146	595	18.9	17	279	218	12.5	73	2	22.0
Mount Enterprise city	113	34	586	25.0	6	79	235	14.3	28	-	22.5
Overton CCD	876	403	645	19.9	41	473	238	10.7	320	-	23.9
New London city	199	82	588	19.3	19	117	235	10.0-	23	-	23.8
Overton city (part)	509	266	632	18.3	15	243	236	11.5	234	-	26.0
Pinehill CCD	322	115	733	19.2	7	207	287	11.5	77	-	17.3
Tatum CCD	1 062	579	759	19.8	27	483	268	10.0-	232	-	26.1
Easton city (part)	6	-	-	-	-	6	263	12.5	3	-	18.8
Tatum city (part)	151	84	636	18.2	5	67	263	13.7	136	-	26.5
Sabine County	2 078	661	617	19.3	48	1 417	235	11.5	438	2	18.6
Hemphill CCD	1 021	350	639	20.0	9	671	247	11.6	171	-	19.5
Hemphill city	215	72	654	19.1	2	143	265	13.2	130	-	20.5
Milam CCD	445	146	578	17.6	23	299	232	12.3	70	-	15.0
Milam CDP	277	93	713	14.9	15	184	246	10.0-	31	-	10.0-
Pineland CCD	612	165	581	19.0	16	447	215	11.2	197	2	19.3
Pineland city	191	63	605	20.8	5	128	222	10.4	102	2	30.6
San Augustine County	1 480	406	647	21.2	8	1 074	228	10.9	453	5	23.7
Broaddus CCD	531	121	624	23.8	4	410	205	10.0-	80	-	19.3
Broaddus town	45	18	520	31.7	-	27	233	19.6	14	-	50.0+
San Augustine CCD	949	285	661	19.3	4	664	239	11.5	373	5	24.5
San Augustine town	402	110	733	17.3	4	292	262	11.5	282	-	22.3
San Jacinto County	4 150	1 717	673	19.5	163	2 433	266	11.4	761	2	24.2
Coldspring CCD	937	378	798	19.4	56	559	324	12.5	191	-	24.4
Coldspring city	134	41	691	33.1	10	93	302	13.0	77	-	20.0
Point Blank CCD	1 071	449	645	20.7	21	622	262	11.9	133	-	23.6
Oakhurst city	52	17	783	22.5	-	35	234	10.0-	8	-	37.5
Point Blank city	202	78	631	24.3	4	124	275	11.0	8	-	12.5
Shepherd-Evergreen CCD	2 142	890	616	19.2	86	1 252	239	10.5	437	2	24.2
Shepherd city	352	165	662	20.7	18	187	242	10.4	179	2	23.0
San Patricio County	12 329	6 486	859	20.3	355	5 843	292	11.8	6 211	66	24.6
Aransas Pass-Ingleside CCD	3 377	2 156	822	21.4	83	1 221	312	10.7	2 191	-	24.8
Aransas Pass city (part)	1 278	718	746	21.0	26	560	281	11.4	932	-	27.2
Corpus Christi city (part)	-	-	-	-	-	-	-	-	-	-	-
Falman-County Acres CDP	9	-	-	-	-	9	450	12.5	33	-	35.8
Ingleside city (part)	1 684	1 222	844	22.3	52	462	336	10.0-	1 086	-	23.5
Ingleside on the Bay city	188	118	963	20.8	5	70	361	12.1	63	-	20.2
Gregory-Portland CCD	3 699	2 404	1 050	19.9	167	1 295	369	12.1	1 977	62	25.3
Doyle CDP	55	-	-	-	-	55	243	13.1	8	-	17.5
Gregory city	435	161	587	14.6	9	274	245	10.0-	167	-	19.3
Ingleside city (part)	-	-	-	-	-	-	-	-	-	-	-
Portland city (part)	3 063	2 174	1 078	20.1	158	889	395	12.3	1 768	62	25.9
Tradewinds CDP	11	6	750	45.0	-	5	225	17.5	-	-	-
Mathis CCD	1 555	456	624	18.9	53	1 099	248	11.7	538	4	25.8
Edgewater-Paisano CDP	26	11	788	12.9	-	15	238	11.3	23	-	36.5
Lake City town	107	46	700	17.8	5	61	228	10.0-	36	-	15.5
Lakeshore Gardens-Hidden Acres CDP	154	49	855	16.6	8	105	310	10.0-	-	-	-
Lakeside town	89	11	875	33.8	4	78	258	10.0-	7	-	11.3
Mathis city	875	246	558	18.9	19	629	237	12.5	398	-	30.9
San Patricio city (part)	37	18	583	20.0	-	19	254	10.0-	17	-	14.1
Sinton-Odem CCD	2 532	1 022	712	20.0	42	1 510	282	12.1	1 057	-	23.3
Corpus Christi city (part)	-	-	-	-	-	-	-	-	-	-	-
Del Sol-Loma Linda CDP	91	38	479	12.7	11	53	278	29.3	9	-	27.5
Edroy CDP	74	29	458	35.7	-	45	329	12.9	8	-	10.0-
Morgan Farm Area CDP	50	10	1 071	50.0+	-	40	336	10.0-	38	-	17.1
Odem city	503	202	782	19.0	8	301	275	13.0	184	-	23.3
Rancho Chico CDP	44	8	950	17.5	-	36	185	13.1	27	-	17.5
St. Paul CDP	97	6	550	12.5	-	91	238	10.0-	17	-	26.5
Sinton city	1 112	489	697	21.3	9	623	291	12.9	603	-	27.1
Taft CCD	1 166	448	684	19.8	10	718	269	12.7	448	-	21.5
Taft city	663	310	684	19.4	4	353	280	13.6	353	-	22.1
Taft Southwest CDP	346	72	515	25.4	6	274	237	14.2	66	-	21.3

Table 31. **Mortgage and Rental Cost Characteristics: 2000**—Con.

[Data based on a sample (except Tables 65-68). For information on confidentiality protection, coverage, sampling error, and nonsampling error, see Appendix G.
For location of definitions, see "How to Use This Census Report"]

State County County Subdivision Place	Specified owner-occupied housing units								Specified renter-occupied housing units paying cash rent		
		With a mortgage				Not mortgaged					
	Total	Total	Median selected monthly owner costs (dollars)	Median selected monthly owner costs as a percentage of household income in 1999	With a second mortgage or home equity loan or both	Total	Median selected monthly owner costs (dollars)	Median selected monthly owner costs as a percentage of household income in 1999	Total	With meals included in rent	Median gross rent as a percentage of household income in 1999
San Saba County	1 001	370	616	18.0	17	631	240	12.0	361	-	20.6
San Saba North CCD	202	80	636	20.9	2	122	239	10.0-	39	-	10.0-
Richland Springs town	83	30	500	16.3	-	53	237	10.0-	18	-	10.0-
San Saba South CCD	799	290	612	17.6	15	509	241	12.5	322	-	21.8
San Saba town	615	236	584	17.4	10	379	233	12.5	241	-	20.3
Schleicher County	480	164	650	19.9	-	316	240	10.9	170	-	16.1
Eldorado East CCD	470	164	650	19.9	-	306	237	11.3	166	-	15.6
Eldorado city	390	131	606	19.4	-	259	240	12.0	139	-	15.5
Eldorado West CCD	10	-	-	-	-	10	275	10.0-	4	-	50.0+
Scurry County	3 358	1 486	703	18.8	87	1 872	281	12.3	1 173	9	20.2
Fluvanna-Sharon Ridge CCD	313	143	642	16.4	2	170	297	12.4	53	-	13.6
Hermleigh CCD	126	34	583	16.5	-	92	185	11.1	25	-	14.1
Hermleigh CDP	85	18	525	15.8	-	67	177	10.2	15	-	18.8
Snyder CCD	2 919	1 309	712	19.1	85	1 610	286	12.4	1 095	9	20.7
Snyder city	2 556	1 144	713	19.7	79	1 412	287	12.5	1 010	9	20.5
Shackelford County	727	294	686	18.6	20	433	260	13.3	187	-	21.1
Albany CCD	629	267	705	18.5	18	362	264	13.3	177	-	21.3
Albany city	516	211	712	17.9	18	305	256	12.8	114	-	21.6
Lueders city (part)	-	-	-	-	-	-	-	-	-	-	-
Moran CCD	98	27	479	19.6	2	71	240	13.6	10	-	15.0
Moran city	69	19	563	23.8	2	50	235	13.9	8	-	10.0-
Shelby County	3 628	1 473	624	18.0	101	2 155	223	10.0-	1 583	-	22.5
Aiken-Neuville CCD	333	99	642	21.0	-	234	231	10.0-	65	-	13.8
Center CCD	1 618	773	608	16.6	61	845	223	10.0-	999	-	22.6
Center city	905	390	654	16.2	35	515	229	10.0-	778	-	23.2
Shelbyville CCD	486	161	644	17.6	14	325	215	10.0-	66	-	18.6
Huxley city	53	16	500	23.1	3	37	280	10.0-	-	-	-
Tenaha-Joaquin CCD	705	275	582	19.5	10	430	218	10.0-	272	-	22.9
Joaquin city	168	77	583	24.4	-	91	248	15.5	68	-	20.0
Tenaha town	155	47	466	21.5	-	108	200	11.1	130	-	23.8
Timpson CCD	486	165	670	19.7	16	321	229	12.1	181	-	28.0
Timpson city	186	60	657	19.7	8	126	215	12.7	140	-	26.9
Sherman County	628	301	616	15.7	32	327	250	11.1	167	-	18.6
Stratford East CCD	117	44	720	14.4	2	73	263	12.0	28	-	22.5
Texhoma city	88	28	500	16.0	-	60	253	12.3	19	-	26.9
Stratford West CCD	511	257	606	16.1	30	254	246	10.9	139	-	17.7
Stratford city	492	248	602	16.3	26	244	244	10.8	124	-	18.3
Smith County	35 196	20 587	849	19.8	1 999	14 609	296	10.4	18 521	374	25.1
Bullard CCD	4 816	3 052	1 072	19.6	328	1 764	357	10.0-	1 608	45	24.6
Bullard town (part)	285	193	815	21.6	15	92	247	11.6	96	2	24.8
Noonday city	133	90	1 023	21.3	10	43	278	14.6	32	-	23.8
Tyler city (part)	813	506	1 980	19.7	57	307	461	10.4	646	43	24.4
Lindale CCD	3 435	1 717	799	21.0	101	1 718	298	10.3	813	4	24.3
Lindale town (part)	679	383	774	23.1	11	296	312	13.0	331	-	24.2
Troup-Arp CCD	1 773	988	758	20.0	75	785	257	10.2	435	-	22.1
Arp city	223	116	605	18.3	6	107	214	11.5	54	-	21.3
New Chapel Hill city (part)	23	15	831	14.4	-	8	233	10.0-	5	-	14.2
Overton city (part)	17	5	650	10.0-	-	12	243	10.0-	11	-	26.9
Troup city (part)	309	136	650	19.0	12	173	269	10.6	227	-	22.3
Tyler CCD	17 278	9 576	789	19.9	1 008	7 702	283	10.9	12 269	282	25.3
Lindale town (part)	-	-	-	-	-	-	-	-	-	-	-
Tyler city (part)	14 191	8 049	793	19.6	846	6 142	290	11.0	11 064	282	25.7
Tyler East CCD	2 976	1 800	850	20.6	167	1 176	305	10.0-	1 395	35	28.0
New Chapel Hill city (part)	108	65	741	19.8	7	43	263	10.8	24	-	22.5
Overton city (part)	25	7	788	19.4	-	18	228	10.5	-	-	-
Tyler city (part)	1 162	756	1 263	20.7	49	406	390	10.0-	1 019	35	29.1
Whitehouse CCD	4 223	3 031	934	19.2	285	1 192	318	10.0-	1 811	8	24.0
Tyler city (part)	1 057	741	1 113	21.3	89	316	388	10.0-	1 153	8	25.3
Whitehouse city	1 309	985	848	18.7	68	324	289	10.0	416	-	25.2
Winona CCD	695	423	669	18.5	35	272	265	10.4	190	-	21.9
Winona town	114	76	625	20.0	1	38	250	11.7	47	-	17.5
Somervell County	881	522	853	18.9	64	359	270	11.6	449	2	20.7
Glen Rose CCD	881	522	853	18.9	64	359	270	11.6	449	2	20.7
Glen Rose city	386	198	794	20.5	19	188	269	12.8	305	2	20.2
Starr County	9 952	1 631	528	22.9	69	8 321	186	13.0	2 265	17	28.6
La Grulla CCD	1 900	252	455	30.2	2	1 648	166	12.1	187	-	39.0
Alto Bonito CDP	89	18	600	25.0	-	71	140	11.1	-	-	-
La Casita-Garciasville CDP (part)	430	33	706	25.3	-	397	143	10.8	67	-	50.0+
La Grulla city	319	20	400	18.3	2	299	174	13.4	26	-	16.0
La Victoria CDP	370	61	428	32.4	-	309	171	10.0-	20	-	27.5
Rio Grande City-San Isidro CCD	4 683	916	551	20.5	44	3 767	199	12.4	1 127	9	24.7
El Refugio CDP	59	10	1 125	22.5	-	49	190	17.8	33	-	27.8
La Casita-Garciasville CDP (part)	8	-	-	-	-	8	225	45.0	-	-	-
La Puerta CDP	356	39	419	15.9	-	317	161	11.8	31	-	17.5
La Rosita CDP	323	50	519	44.0	-	273	180	13.8	61	-	28.0
Las Lomas CDP	436	69	251	21.3	-	367	171	14.6	81	-	33.3
Los Alvarez CDP	281	56	447	14.1	-	225	232	13.4	25	-	21.3
Los Villareales CDP	88	10	1 125	17.5	-	78	170	10.0-	9	-	22.5
Rio Grande City city	2 175	524	593	19.7	23	1 651	216	11.4	754	8	24.6
San Isidro CDP	52	2	350	-	-	50	167	10.0-	14	-	12.5
Santa Cruz CDP	111	21	519	50.0+	-	90	206	14.5	15	-	31.3
Roma-Los Saenz CCD	3 369	463	555	24.0	23	2 906	183	14.0	951	8	33.0

Table 31. **Mortgage and Rental Cost Characteristics: 2000**—Con.

[Data based on a sample (except Tables 65-68). For information on confidentiality protection, coverage, sampling error, and nonsampling error, see Appendix G.
For location of definitions, see "How to Use This Census Report"]

State County County Subdivision Place	Specified owner-occupied housing units								Specified renter-occupied housing units paying cash rent		
		With a mortgage				Not mortgaged					
	Total	Total	Median selected monthly owner costs (dollars)	Median selected monthly owner costs as a percentage of household income in 1999	With a second mortgage or home equity loan or both	Total	Median selected monthly owner costs (dollars)	Median selected monthly owner costs as a percentage of household income in 1999	Total	With meals included in rent	Median gross rent as a percentage of household income in 1999
Starr County—Con.											
Roma-Los Saenz CCD—Con.											
Escobares CDP	379	45	369	40.3	-	334	178	14.0	88	-	18.3
Falcon Heights CDP	90	18	600	40.0	-	72	150	12.4	-	-	-
Falcon Village CDP	-	-	-	-	-	-	-	-	34	-	32.5
Fronton CDP	112	41	628	23.1	9	71	130	16.1	-	-	-
Garceno CDP	287	33	494	22.1	-	254	185	18.9	47	-	49.6
North Escobares CDP	249	6	950	50.0+	-	243	175	14.9	44	-	41.5
Roma city	1 730	274	633	22.1	14	1 456	193	13.0	694	8	34.1
Roma Creek CDP	90	-	-	-	-	90	219	15.8	33	-	10.0-
Salineno CDP	97	4	250	50.0+	-	93	177	14.3	-	-	-
Stephens County	1 951	834	615	19.0	42	1 117	251	12.4	869	18	19.9
Breckenridge North CCD	1 749	759	596	18.6	42	990	257	12.7	852	18	20.0
Breckenridge city	1 274	588	571	19.1	23	686	269	13.0	779	18	21.1
Breckenridge South CCD	202	75	913	23.1	-	127	192	10.0-	17	-	10.0-
Sterling County	254	105	693	18.4	2	149	303	11.3	56	-	21.9
Sterling City CCD	254	105	693	18.4	2	149	303	11.3	56	-	21.9
Sterling City city	234	101	693	18.3	2	133	301	11.2	54	-	22.5
Stonewall County	348	98	500	17.8	6	250	240	10.8	99	-	19.2
Aspermont North CCD	68	15	525	26.3	3	53	205	10.7	3	-	50.0+
Aspermont town (part)	13	-	-	-	-	13	270	10.0-	-	-	-
Aspermont South CCD	280	83	497	17.2	3	197	243	10.8	96	-	18.8
Aspermont town (part)	229	66	444	17.6	2	163	240	10.3	88	-	18.8
Sutton County	658	256	724	17.6	21	402	254	12.0	265	6	19.0
Sonora CCD	658	256	724	17.6	21	402	254	12.0	259	-	18.5
Sonora city	525	224	703	18.1	21	301	272	11.8	204	-	18.6
Sonora Rural CCD	-	-	-	-	-	-	-	-	6	6	45.0
Swisher County	1 657	598	548	19.1	15	1 059	241	10.4	655	-	19.8
Happy CCD	183	54	538	21.9	-	129	223	12.2	57	-	17.3
Happy town (part)	151	46	513	19.4	-	105	221	13.4	55	-	16.9
Kress CCD	251	82	563	18.6	4	169	265	10.6	75	-	18.6
Kress city	166	55	538	19.3	4	111	254	12.0	50	-	20.0
Tulia CCD	1 223	462	545	19.0	11	761	239	10.0	523	-	20.4
Tulia city	1 128	449	535	19.0	11	679	238	10.4	480	-	21.0
Tarrant County	300 830	221 709	1 077	20.3	23 454	79 121	344	11.2	203 636	3 018	23.7
Arlington CCD	78 766	64 306	1 123	20.2	6 352	14 460	397	10.3	62 852	663	23.9
Arlington city (part)	63 091	51 489	1 091	20.0	4 934	11 602	393	10.0	55 585	618	24.0
Dalworthington Gardens city	547	399	1 913	20.1	53	148	656	10.0-	157	-	18.5
Fort Worth city (part)	15	-	-	-	-	15	338	10.0-	-	-	-
Grand Prairie city (part)	4 997	4 491	1 178	20.5	450	506	455	12.0	4 914	37	23.7
Kennedale city (part)	1 121	785	1 350	20.5	89	336	371	14.8	623	-	22.5
Mansfield city (part)	7 057	5 980	1 371	21.3	679	1 077	454	11.6	1 044	-	19.7
Pantego town	722	380	1 301	21.2	64	342	424	10.0-	132	-	22.9
Rendon CDP (part)	1 038	670	1 098	21.1	73	368	331	12.2	273	8	22.0
Fort Worth CCD	126 489	80 090	893	20.6	7 336	46 399	314	11.7	93 726	1 831	24.1
Arlington city (part)	-	-	-	-	-	-	-	-	-	-	-
Azle city (part)	2 147	1 540	971	21.3	111	607	352	14.1	771	43	23.2
Benbrook city	5 466	3 808	1 064	19.3	397	1 658	400	10.9	2 878	132	21.7
Blue Mound city	600	423	722	18.1	42	177	273	10.8	139	-	22.0
Briar CDP (part)	730	537	969	19.7	71	193	386	10.0-	127	3	22.1
Burleson city (part)	1 089	868	1 116	19.3	63	221	349	12.6	117	76	39.3
Crowley city (part)	1 762	1 307	910	19.9	141	455	332	11.0	570	-	24.3
Eagle Mountain CDP	1 857	1 372	1 463	19.7	227	485	614	10.8	431	-	22.6
Edgecliff Village town	925	554	925	17.7	46	371	363	10.0-	43	-	23.9
Euless city (part)	-	-	-	-	-	-	-	-	-	-	-
Everman city	1 442	970	750	19.0	65	472	296	10.1	404	6	24.0
Forest Hill city	2 889	2 003	775	21.1	261	886	312	12.2	579	-	24.2
Fort Worth city (part)	92 502	57 375	874	20.8	4 993	35 127	309	11.9	81 704	1 545	24.3
Haltom City city (part)	-	-	-	-	-	-	-	-	-	-	-
Haslet city (part)	56	40	1 000	23.9	7	16	350	10.0-	17	-	16.3
Hurst city (part)	-	-	-	-	-	-	-	-	-	-	-
Kennedale city (part)	62	-	-	-	-	62	264	11.9	-	-	-
Lakeside town	363	207	1 024	21.8	26	156	371	10.0-	19	-	22.5
Lake Worth city	1 257	653	761	20.1	114	604	296	12.7	299	-	21.2
Newark city (part)	-	-	-	-	-	-	-	-	-	-	-
Pecan Acres CDP (part)	82	70	1 211	26.5	19	12	325	10.0	39	-	40.7
Pelican Bay city	47	34	733	21.2	2	13	375	11.8	152	-	22.5
Rendon CDP (part)	839	647	1 211	20.2	71	192	407	10.0-	119	-	14.5
Reno city (part)	-	-	-	-	-	-	-	-	-	-	-
Richland Hills city (part)	-	-	-	-	-	-	-	-	-	-	-
River Oaks city	1 966	968	694	21.7	75	998	279	13.5	609	9	24.9
Saginaw city	3 239	2 675	983	20.6	145	564	326	10.0-	861	-	21.2
Sansom Park city	973	452	604	22.6	18	521	248	13.3	349	6	23.8
Westover Hills town	250	111	4 000+	26.7	9	139	1 000+	11.3	2	-	10.0-
Westworth Village city	451	220	703	17.3	18	231	286	10.5	287	-	19.8
White Settlement city	2 974	1 583	671	20.4	110	1 391	270	11.3	2 404	11	23.5
Northeast Tarrant CCD	95 575	77 313	1 243	20.2	9 766	18 262	383	10.8	47 058	524	22.8
Bedford city	10 730	8 850	1 226	19.5	1 138	1 880	406	10.0-	8 985	190	23.6
Colleyville city	5 907	4 919	2 305	21.2	860	988	684	10.8	138	-	26.3
Euless city (part)	8 006	6 365	1 054	19.3	561	1 641	375	11.3	10 715	13	21.6
Flower Mound town (part)	-	-	-	-	-	-	-	-	-	-	-
Fort Worth city (part)	9 068	8 532	1 162	20.7	623	536	403	12.0	1 722	9	23.2
Grapevine city (part)	9 582	8 579	1 517	19.7	1 230	1 003	418	11.0	5 459	20	22.8
Haltom City city (part)	8 026	5 026	838	20.3	442	3 000	303	11.5	5 881	43	21.5

Table 31. **Mortgage and Rental Cost Characteristics: 2000**—Con.

[Data based on a sample (except Tables 65-68). For information on confidentiality protection, coverage, sampling error, and nonsampling error, see Appendix G.
For location of definitions, see "How to Use This Census Report"]

State County County Subdivision Place	Specified owner-occupied housing units								Specified renter-occupied housing units paying cash rent		
		With a mortgage				Not mortgaged					
	Total	Total	Median selected monthly owner costs (dollars)	Median selected monthly owner costs as a percentage of household income in 1999	With a second mortgage or home equity loan or both	Total	Median selected monthly owner costs (dollars)	Median selected monthly owner costs as a percentage of household income in 1999	Total	With meals included in rent	Median gross rent as a percentage of household income in 1999
Tarrant County—Con.											
Northeast Tarrant CCD—Con.											
Haslet city (part)	271	222	1 567	21.6	32	49	505	11.5	11	-	21.8
Hurst city (part)	8 950	5 966	1 122	19.6	633	2 984	364	10.6	4 737	24	24.7
Keller city	7 719	6 871	1 588	20.7	1 010	848	527	10.9	576	-	26.5
North Richland Hills city	13 078	10 153	1 172	19.7	1 328	2 925	404	10.4	6 653	170	22.9
Richland Hills city (part)	2 181	1 253	858	19.7	127	928	341	12.1	876	16	25.0
Southlake city (part)	5 660	5 130	2 746	22.9	1 220	530	707	10.2	163	18	18.0
Trophy Club town (part)	-	-	-	-	-	-	-	-	-	-	-
Watauga city	5 808	5 039	941	19.6	511	769	365	10.9	1 015	21	21.6
Westlake town (part)	62	40	2 045	28.0	10	22	575	12.5	-	-	-
Taylor County	25 342	14 931	753	19.4	1 063	10 411	268	10.4	16 227	301	24.1
Abilene CCD	23 259	13 863	753	19.4	972	9 396	270	10.6	15 670	301	24.2
Abilene city (part)	22 336	13 256	750	19.4	932	9 080	269	10.6	15 449	301	24.2
Impact town	8	-	-	-	-	8	175	10.0-	2	-	10.0-
Potosi CDP	361	298	830	18.9	16	63	335	10.8	48	-	31.5
Tye city (part)	109	50	560	19.3	2	59	218	11.2	131	-	25.4
Jim Ned CCD	1 096	590	891	19.7	39	506	245	10.0-	197	-	19.4
Buffalo Gap town	98	52	629	18.0	-	46	242	12.5	41	-	21.5
Lawn town	89	22	560	18.5	1	67	192	10.8	12	-	16.3
Tuscola city	195	91	571	17.7	4	104	193	10.0-	49	-	17.1
Merkel CCD	987	478	617	18.2	52	509	238	10.0-	360	-	22.3
Merkel town	558	263	529	18.1	28	295	215	11.2	261	-	25.8
Trent town	93	36	500	16.7	2	57	194	10.0-	24	-	17.0
Tye city (part)	-	-	-	-	-	-	-	-	-	-	-
Terrell County	279	55	588	16.2	-	224	220	13.9	43	-	20.0
East Terrell CCD	11	-	-	-	-	11	450	10.0-	2	-	-
West Terrell CCD	268	55	588	16.2	-	213	213	14.1	41	-	20.0
Sanderson CDP	268	55	588	16.2	-	213	213	14.1	35	-	25.0
Terry County	2 449	973	699	17.9	80	1 476	257	13.0	928	-	26.9
Brownfield CCD	2 254	907	699	17.8	72	1 347	261	13.1	877	-	27.7
Brownfield city	1 988	778	694	18.0	58	1 210	264	13.4	791	-	29.6
Wellman city	49	20	575	15.8	-	29	271	10.0-	17	-	10.0-
Meadow CCD	195	66	700	19.3	8	129	215	11.9	51	-	15.6
Meadow town	146	39	713	19.6	8	107	197	10.6	20	-	14.4
Throckmorton County	403	119	626	17.2	6	284	258	12.0	104	-	17.1
Throckmorton CCD	321	98	621	17.1	6	223	278	12.2	80	-	18.7
Elbert CDP	19	-	-	-	-	19	165	10.0-	6	-	13.8
Throckmorton town	265	89	617	16.9	4	176	278	12.1	61	-	19.3
Woodson CCD	82	21	715	18.8	-	61	208	11.7	24	-	13.6
Woodson town	73	19	706	20.5	-	54	210	11.8	19	-	14.2
Titus County	4 797	2 619	773	20.5	327	2 178	272	12.4	2 308	25	22.9
Cookville CCD	728	433	802	21.5	49	295	261	11.2	138	-	19.0
Mount Pleasant CCD	3 379	1 854	763	20.2	246	1 525	276	12.3	1 987	25	22.9
Mount Pleasant city	2 614	1 417	740	21.9	182	1 197	276	12.7	1 653	25	23.4
Talco CCD	328	148	659	22.5	24	180	222	14.8	79	-	45.0
Talco city	102	50	500	18.3	3	52	180	12.9	58	-	42.2
Winfield CCD	362	184	871	18.9	8	178	301	12.8	104	-	19.7
Miller's Cove town	-	-	-	-	-	-	-	-	19	-	19.4
Winfield city	56	26	638	14.3	-	30	242	10.0-	23	-	34.2
Tom Green County	21 462	12 194	751	19.7	700	9 268	264	10.4	13 087	232	24.6
East Tom Green CCD	575	315	701	19.7	17	260	281	10.0-	117	-	18.6
San Angelo city (part)	-	-	-	-	-	-	-	-	-	-	-
San Angelo CCD	15 998	8 963	696	19.8	444	7 035	247	10.4	11 057	97	24.5
San Angelo city (part)	15 706	8 805	692	19.8	444	6 901	246	10.3	10 986	97	24.5
West Tom Green CCD	4 889	2 916	980	19.4	239	1 973	343	10.6	1 913	135	26.1
Christoval CDP	75	30	750	23.3	5	45	253	11.9	38	-	22.5
Grape Creek CDP	557	344	689	19.4	39	213	254	10.9	170	-	18.3
San Angelo city (part)	3 358	2 041	1 065	19.4	137	1 317	383	10.7	1 570	135	26.4
Travis County	141 011	108 848	1 231	21.2	14 031	32 163	397	10.0-	152 126	2 296	27.0
Austin CCD	104 985	78 933	1 161	21.3	10 143	26 052	378	10.0-	141 506	1 940	27.3
Austin city (part)	89 760	66 891	1 122	21.4	8 419	22 869	368	10.0-	133 653	1 918	27.6
Barton Creek CDP	482	354	4 000+	19.5	54	128	1 000+	14.4	244	-	17.3
Bee Cave village (part)	107	94	3 355	23.9	10	13	1 000+	10.0-	2	-	22.5
Creedmoor city	40	11	938	21.3	2	29	313	15.6	16	-	20.0
Elgin city (part)	-	-	-	-	-	-	-	-	-	-	-
Garfield CDP	203	129	902	18.2	16	74	313	10.5	98	-	21.4
Jollyville CDP (part)	278	252	1 332	23.8	28	26	481	10.0-	65	-	18.4
Lost Creek CDP	1 358	1 115	1 979	19.7	188	243	652	11.9	89	-	26.5
Manor city (part)	196	99	675	16.7	9	97	269	11.9	120	-	21.9
Mustang Ridge city (part)	57	30	875	18.3	-	27	371	11.3	3	-	31.3
Onion Creek CDP	889	572	1 690	21.3	100	317	431	10.0-	84	-	13.8
Rollingwood city	443	297	1 973	19.3	66	146	625	10.0-	20	-	32.5
Round Rock city (part)	8	8	1 875	27.5	-	-	-	-	402	-	24.2
San Leanna village	143	97	1 159	20.6	12	46	350	10.0-	9	-	29.4
Shady Hollow CDP	1 595	1 394	1 565	21.3	284	201	539	10.0-	11	-	17.5
Sunset Valley city	119	81	1 244	19.7	5	38	456	10.0-	10	-	22.5
Wells Branch CDP	1 704	1 604	1 184	19.8	205	100	398	10.0-	3 670	22	23.4
West Lake Hills city	1 001	650	2 075	20.8	120	351	671	11.0	85	-	17.8
Travis Northeast CCD	10 782	9 810	1 192	20.9	785	972	382	10.0-	1 123	10	21.9
Austin city (part)	1 447	1 402	1 262	21.8	140	45	274	10.0-	28	-	23.8
Elgin city (part)	-	-	-	-	-	-	-	-	-	-	-
Manor city (part)	-	-	-	-	-	-	-	-	-	-	-

Table 31. **Mortgage and Rental Cost Characteristics: 2000**—Con.

[Data based on a sample (except Tables 65-68). For information on confidentiality protection, coverage, sampling error, and nonsampling error, see Appendix G.
For location of definitions, see "How to Use This Census Report"]

State County County Subdivision Place	Specified owner-occupied housing units								Specified renter-occupied housing units paying cash rent		
		With a mortgage				Not mortgaged					
	Total	Total	Median selected monthly owner costs (dollars)	Median selected monthly owner costs as a percentage of household income in 1999	With a second mortgage or home equity loan or both	Total	Median selected monthly owner costs (dollars)	Median selected monthly owner costs as a percentage of household income in 1999	Total	With meals included in rent	Median gross rent as a percentage of household income in 1999
Travis County—Con.											
Travis Northeast CCD—Con.											
Pflugerville city (part)	4 144	3 772	1 294	20.4	339	372	459	10.0-	504	10	21.3
Round Rock city (part)	62	53	1 113	17.3	-	9	325	10.0-	-	-	-
Windemere CDP	2 023	1 963	1 109	20.4	178	60	375	16.2	211	-	23.8
Travis Northwest CCD	15 333	12 584	1 802	20.5	1 973	2 749	559	10.2	7 713	335	23.5
Anderson Mill CDP (part)	44	44	1 157	21.1	9	-	-	-	-	-	-
Austin city (part)	10 471	8 749	1 888	20.2	1 397	1 722	612	10.0-	6 295	166	23.1
Cedar Park city (part)	-	-	-	-	-	-	-	-	253	-	24.4
Jonestown city	379	284	903	19.7	36	95	344	10.1	155	-	27.0
Lago Vista city	1 225	921	1 231	22.9	113	304	495	10.7	473	169	36.1
Leander city (part)	-	-	-	-	-	-	-	-	-	-	-
Travis Southwest CCD	9 911	7 521	1 531	21.3	1 130	2 390	499	10.0-	1 784	11	23.1
Austin city (part)	1 295	1 109	1 128	20.6	151	186	312	10.0-	368	-	22.4
Bee Cave village (part)	51	42	1 100	23.0	4	9	617	10.0-	8	-	37.5
Briarcliff village	308	238	1 339	21.3	46	70	400	10.0-	21	-	24.7
Hudson Bend CDP	584	327	1 700	20.1	67	257	491	10.0-	194	-	25.0
Lakeway city	2 448	1 798	1 763	22.3	189	650	612	11.4	555	7	23.1
The Hills village	544	360	2 409	23.9	55	184	917	12.0	22	-	21.7
Trinity County	2 380	823	664	21.0	46	1 557	259	13.0	846	1	21.5
Apple Springs CCD	354	135	567	22.4	3	219	231	14.6	72	-	20.0
Groveton city (part)	9	5	463	16.9	-	4	200	37.5	7	-	22.5
Glendale CCD	311	94	844	24.0	16	217	245	10.0-	99	-	19.1
Trinity city (part)	40	9	1 525	20.5	-	31	281	38.1	63	-	26.6
Groveton CCD	546	114	533	21.1	15	432	229	14.6	192	1	25.3
Groveton city (part)	196	58	514	19.0	9	138	238	12.9	131	1	24.6
Trinity CCD	1 169	480	683	19.9	12	689	291	12.2	483	-	21.3
Trinity city (part)	449	177	621	19.5	-	272	242	12.5	272	-	23.2
Tyler County	3 692	1 250	636	19.6	69	2 442	234	10.7	882	2	21.5
Colmesneil-Chester CCD	503	163	585	17.1	8	340	231	11.9	82	2	20.8
Chester town	67	25	535	20.4	-	42	267	10.4	7	-	18.8
Colmesneil city	116	47	579	19.5	4	69	210	10.0-	45	-	22.5
Spurger CCD	913	254	568	20.8	20	659	207	10.0	146	-	19.9
Warren CCD	524	196	717	19.4	15	328	243	10.0-	88	-	17.1
Woodville CCD	1 752	637	656	19.9	26	1 115	246	11.6	566	-	23.6
Woodville town	526	197	754	19.9	4	329	264	13.2	328	-	26.3
Upshur County	6 163	2 894	681	19.9	224	3 269	247	10.5	1 811	8	22.2
Bettie CCD	471	196	635	20.1	39	275	220	13.0	68	-	13.9
Big Sandy CCD	592	313	717	19.2	20	279	252	12.5	262	-	23.3
Big Sandy town	259	117	738	19.0	14	142	283	12.3	184	-	22.8
Gilmer CCD	2 181	993	637	20.3	50	1 188	253	10.6	791	-	22.8
Gilmer city	1 074	483	636	19.1	41	591	282	10.6	585	-	26.5
Gladewater CCD	1 656	849	751	19.9	74	807	247	10.1	341	-	20.0
Clarksville City city (part)	-	-	-	-	-	-	-	-	-	-	-
East Mountain city	123	46	567	17.5	-	77	202	10.0-	25	-	26.3
Gladewater city (part)	622	328	862	21.8	27	294	277	12.6	115	-	24.8
Union Grove city	56	30	767	22.0	3	26	268	16.0	12	-	14.3
Warren City city (part)	3	3	725	23.8	-	-	-	-	-	-	-
Ore City CCD	1 263	543	699	19.5	41	720	250	10.0-	349	8	22.9
Ore City city	190	79	583	15.8	5	111	249	13.8	141	-	21.4
Upton County	713	211	621	16.3	20	502	227	10.0-	197	2	16.0
McCamey CCD	489	145	619	16.1	20	344	214	10.0-	132	2	15.7
McCamey city	435	122	625	15.8	15	313	212	10.0-	113	2	17.8
Rankin CCD	224	66	624	16.6	-	158	268	10.0-	65	-	16.4
Rankin city	198	53	632	16.3	-	145	261	10.0-	58	-	17.1
Uvalde County	4 401	1 830	628	18.8	95	2 571	218	10.8	1 986	15	24.6
Sabinal CCD	513	127	580	23.3	11	386	234	10.9	139	-	24.1
Sabinal city	324	87	542	19.4	5	237	230	10.9	83	-	28.8
Utopia CDP	50	6	450	35.0	-	44	180	12.5	22	-	17.5
Uvalde CCD	3 888	1 703	634	18.6	84	2 185	215	10.8	1 847	15	24.7
Knippa CDP	111	29	663	14.8	2	82	157	10.0-	61	-	20.4
Uvalde city	2 878	1 338	592	18.7	59	1 540	209	11.7	1 428	10	26.6
Uvalde Estates CDP	161	39	615	25.8	-	122	188	11.7	81	-	13.9
Val Verde County	7 363	3 272	748	19.7	247	4 091	237	12.3	3 772	-	22.4
Del Rio CCD	7 219	3 239	749	19.7	240	3 980	236	12.3	3 722	-	22.5
Cienegas Terrace CDP	423	97	327	16.3	-	326	187	10.0-	45	-	50.0+
Del Rio city	6 072	2 838	750	19.5	229	3 234	240	12.9	3 352	-	22.8
Lake View CDP	-	-	-	-	-	-	-	-	12	-	10.0-
Laughlin AFB CDP	10	-	-	-	-	10	450	32.5	150	-	19.4
Val Verde Park CDP	228	58	518	10.0-	-	170	204	10.0-	90	-	24.0
Del Rio Northeast CCD	51	3	1 375	50.0+	3	48	265	18.3	25	-	18.7
Del Rio Northwest CCD	93	30	550	17.0	4	63	236	10.0-	25	-	16.3
Box Canyon-Amistad CDP	12	8	650	22.5	-	4	225	12.5	2	-	10.0-
Van Zandt County	7 784	3 656	749	20.3	291	4 128	269	11.7	2 625	40	22.9
Ben Wheeler-Edom CCD	935	422	758	19.6	40	513	251	13.0	170	4	26.5
Edom city	53	19	850	15.8	-	34	272	11.9	12	2	35.0
Canton CCD	1 908	868	774	20.7	51	1 040	285	11.9	591	-	23.6
Canton city	799	329	745	20.5	13	470	301	13.2	382	-	23.0
Cedar Creek Lake CCD	518	262	880	18.8	18	256	244	10.0-	103	5	33.4
Edgewood CCD	629	310	728	18.9	15	319	281	10.4	262	-	22.3
Edgewood town	307	157	757	21.1	14	150	303	11.1	169	-	26.1
Wills Point city (part)	-	-	-	-	-	-	-	-	-	-	-
Grand Saline CCD	1 383	609	652	22.4	58	774	248	11.0	528	3	22.5

Table 31. **Mortgage and Rental Cost Characteristics: 2000**—Con.

[Data based on a sample (except Tables 65-68). For information on confidentiality protection, coverage, sampling error, and nonsampling error, see Appendix G.
For location of definitions, see "How to Use This Census Report"]

State County County Subdivision Place	Specified owner-occupied housing units								Specified renter-occupied housing units paying cash rent		
		With a mortgage				Not mortgaged					
	Total	Total	Median selected monthly owner costs (dollars)	Median selected monthly owner costs as a percentage of household income in 1999	With a second mortgage or home equity loan or both	Total	Median selected monthly owner costs (dollars)	Median selected monthly owner costs as a percentage of household income in 1999	Total	With meals included in rent	Median gross rent as a percentage of household income in 1999
Van Zandt County—Con.											
Grand Saline CCD—Con.											
Fruitvale city	62	19	561	17.8	-	43	236	10.0-	52	-	20.0
Grand Saline city	628	265	644	22.3	26	363	252	11.7	349	-	23.3
Van CCD	873	413	793	20.8	55	460	290	12.8	338	-	22.2
Van city	558	279	793	22.2	49	279	298	12.6	250	-	21.6
Wills Point CCD	1 538	772	721	19.7	54	766	283	11.9	633	28	21.5
Wills Point city (part)	715	366	674	21.8	13	349	295	13.0	428	28	24.3
Victoria County	16 051	9 331	831	18.5	714	6 720	300	10.5	9 081	152	22.9
Victoria CCD	13 410	7 870	854	18.9	574	5 540	311	10.9	8 498	152	23.2
Inez CDP (part)	160	122	896	17.4	9	38	243	10.0-	47	-	18.3
Victoria city (part)	11 965	7 016	860	19.0	493	4 949	315	11.1	8 228	152	23.4
Victoria South CCD	980	480	670	16.7	41	500	244	10.7	266	-	23.8
Bloomington CDP	351	141	541	17.9	11	210	229	11.1	170	-	30.5
Inez CDP (part)	150	84	767	14.9	14	66	209	10.0-	18	-	13.8
Victoria city (part)	-	-	-	-	-	-	-	-	-	-	-
Victoria West CCD	1 661	981	758	15.5	99	680	283	10.0-	317	-	16.8
Victoria city (part)	58	35	460	11.6	-	23	166	21.6	26	-	32.5
Walker County	6 284	3 026	881	19.8	234	3 258	300	10.9	6 764	88	28.6
Huntsville CCD	4 162	2 049	949	20.8	148	2 113	319	11.2	5 874	88	29.7
Huntsville city (part)	3 087	1 499	981	20.9	114	1 588	344	10.9	5 446	88	30.4
New Waverly city (part)	-	-	-	-	-	-	-	-	-	-	-
New Waverly CCD	741	301	792	20.5	29	440	257	10.0-	328	-	26.1
Huntsville city (part)	33	15	1 542	15.8	-	18	275	10.0-	24	-	22.5
New Waverly city (part)	165	43	625	23.3	11	122	263	13.1	114	-	23.3
Riverside CCD	1 381	676	724	17.7	57	705	297	10.8	562	-	20.2
Huntsville city (part)	301	130	696	16.2	18	171	307	10.0-	134	-	18.2
Riverside city	75	28	580	17.5	1	47	296	17.8	31	-	24.0
Waller County	4 182	2 090	925	20.1	224	2 092	321	11.5	2 479	39	24.3
Brookshire CCD	1 188	579	1 089	20.7	68	609	360	12.2	689	4	24.1
Brookshire city	403	191	757	27.5	12	212	332	15.8	417	4	24.0
Katy city (part)	197	136	1 282	20.9	22	61	608	18.6	85	-	21.0
Pattison city	72	28	913	17.8	5	44	363	13.0	11	-	16.8
Hempstead CCD	919	443	823	21.7	49	476	264	11.1	780	24	25.0
Hempstead city (part)	601	292	847	27.1	49	309	255	13.0	641	24	25.0
Waller CCD	2 075	1 068	899	19.5	107	1 007	339	11.3	1 010	11	24.0
Hempstead city (part)	-	-	-	-	-	-	-	-	-	-	-
Pine Island town	111	57	890	21.3	3	54	260	10.0-	60	-	19.6
Prairie View city	283	115	797	19.0	12	168	386	11.1	324	-	28.6
Waller city (part)	229	98	838	19.5	8	131	324	13.4	292	11	23.7
Ward County	2 453	945	601	17.1	32	1 508	228	10.0	731	-	22.1
Barstow-Pyote CCD	168	22	433	22.5	-	146	171	10.3	41	-	14.2
Barstow city	122	13	425	47.5	-	109	157	10.0	15	-	31.3
Monahans city (part)	-	-	-	-	-	-	-	-	-	-	-
Pyote town	29	6	350	22.5	-	23	219	10.8	8	-	10.0-
Grandfalls CCD	122	30	583	18.5	-	92	250	15.9	40	-	18.5
Grandfalls town	93	23	525	18.5	-	70	290	18.6	40	-	18.5
Monahans CCD	2 163	893	606	16.9	32	1 270	234	10.0-	650	-	22.8
Monahans city (part)	1 647	692	617	17.5	28	955	239	10.0-	566	-	22.4
Thorntonville town	120	45	592	12.9	4	75	172	13.4	20	-	13.8
Wickett town	100	30	533	16.9	-	70	204	10.0-	10	-	50.0+
Washington County	5 306	2 649	847	19.6	215	2 657	279	10.0-	2 438	68	23.8
Brenham CCD	3 877	1 993	828	19.4	122	1 884	285	10.0-	2 172	62	24.0
Brenham city	2 851	1 470	795	19.1	93	1 381	284	10.8	1 894	8	23.9
Burton CCD	298	140	817	19.9	8	158	279	10.0-	91	-	18.8
Burton town	94	34	750	18.0	-	60	259	10.0-	19	-	21.3
Gay Hill-Independence CCD	436	216	785	19.6	29	220	230	12.4	57	6	23.9
Washington-Chappell Hill CCD	695	300	998	22.2	56	395	262	10.3	118	-	24.5
Webb County	25 559	13 936	899	24.0	1 072	11 623	274	12.5	15 887	85	27.3
Bruni-Mirando CCD	4 663	2 630	699	27.3	156	2 033	209	12.5	809	8	28.2
Bruni CDP	97	25	513	22.8	-	72	202	10.0-	16	-	10.0
El Cenizo city	456	141	287	21.0	-	315	160	14.3	87	-	25.0
La Presa CDP	82	8	150	12.5	-	74	231	10.0-	7	-	45.0
Laredo city (part)	2 646	1 966	803	28.3	150	680	287	13.4	393	8	31.6
Laredo Ranchettes CDP	212	49	376	27.3	-	163	162	12.8	36	-	22.5
Larga Vista CDP	96	64	656	28.3	-	32	256	50.0+	35	-	37.4
Mirando City CDP	97	38	500	21.4	3	59	219	12.0	26	-	18.0
Oilton CDP	57	8	467	50.0+	-	49	149	10.5	10	-	12.5
Ranchitos Las Lomas CDP (part)	21	9	450	17.5	-	12	133	27.5	2	-	10.0-
Rio Bravo city	736	252	366	21.9	3	484	176	12.3	178	-	26.5
Laredo CCD	19 173	9 734	918	23.4	872	9 439	287	12.5	14 706	77	27.4
Laredo city (part)	19 173	9 734	918	23.4	872	9 439	287	12.5	14 706	77	27.4
Webb CCD	1 723	1 572	1 062	22.5	44	151	299	11.3	372	-	22.9
Botines CDP	5	-	-	-	-	5	175	10.0-	25	-	50.0+
Laredo city (part)	1 578	1 505	1 063	22.7	44	73	343	12.1	326	-	21.6
Ranchitos Las Lomas CDP (part)	29	11	492	19.6	-	18	163	10.0-	3	-	22.5
Ranchos Penitas West CDP	46	11	750	12.5	-	35	278	12.3	-	-	-
Wharton County	7 705	3 381	772	18.5	256	4 324	273	10.9	3 902	70	21.8
El Campo CCD	3 136	1 454	782	18.7	109	1 682	274	11.2	1 649	3	21.2
El Campo city	2 196	1 031	786	18.8	75	1 165	288	11.3	1 368	3	21.5
Wharton city (part)	-	-	-	-	-	-	-	-	-	-	-
Louise CCD	391	163	740	19.6	38	228	279	11.9	137	4	15.1
Louise CDP	204	82	715	18.5	29	122	260	12.0	77	4	18.7

Table 31. **Mortgage and Rental Cost Characteristics: 2000**—Con.

[Data based on a sample (except Tables 65-68). For information on confidentiality protection, coverage, sampling error, and nonsampling error, see Appendix G.
For location of definitions, see "How to Use This Census Report"]

State County County Subdivision Place	Specified owner-occupied housing units								Specified renter-occupied housing units paying cash rent		
		With a mortgage				Not mortgaged					
	Total	Total	Median selected monthly owner costs (dollars)	Median selected monthly owner costs as a percentage of household income in 1999	With a second mortgage or home equity loan or both	Total	Median selected monthly owner costs (dollars)	Median selected monthly owner costs as a percentage of household income in 1999	Total	With meals included in rent	Median gross rent as a percentage of household income in 1999
Wharton County—Con.											
Newgulf CCD	615	271	589	19.5	28	344	275	10.0-	128	-	21.0
Boling-Iago CDP	254	113	523	24.0	8	141	264	10.0-	79	-	23.8
Northeast Wharton CCD	1 177	481	768	19.6	44	696	250	10.0-	304	-	17.9
East Bernard CDP	394	153	742	14.9	17	241	276	10.0-	172	-	19.4
Hungerford CDP	97	46	538	24.4	6	51	235	10.0-	9	-	17.5
Wharton CCD	2 386	1 012	794	17.6	37	1 374	280	11.8	1 684	63	23.9
Wharton city (part)	1 683	704	777	17.6	33	979	281	13.1	1 553	63	23.8
Wheeler County	1 225	393	576	19.4	18	832	231	10.8	313	2	19.7
Shamrock CCD	674	199	570	20.1	9	475	233	11.6	188	-	26.6
Shamrock city	580	172	566	20.8	9	408	229	11.5	177	-	26.4
Wheeler CCD	551	194	588	18.8	9	357	229	10.0-	125	2	14.4
Mobeetie city	22	2	150	10.0-	-	20	230	10.0-	6	2	10.0-
Wheeler city	357	141	597	18.9	7	216	238	10.0-	79	-	16.7
Wichita County	26 611	15 228	766	19.6	1 231	11 383	289	10.9	16 018	489	24.5
Burkburnett CCD	2 751	1 551	798	19.0	106	1 200	305	11.6	912	-	24.0
Burkburnett city (part)	2 670	1 510	795	18.9	106	1 160	305	11.4	901	-	23.7
Electra CCD	1 074	354	595	17.5	17	720	262	12.5	351	-	25.1
Electra city	859	236	531	17.3	17	623	252	12.1	307	-	25.6
Iowa Park CCD	1 781	1 064	705	17.9	85	717	281	10.0-	534	-	19.3
Burkburnett city (part)	-	-	-	-	-	-	-	-	-	-	-
Iowa Park city (part)	1 653	987	691	17.8	78	666	274	10.0-	520	-	19.3
Wichita Falls CCD	21 005	12 259	774	19.9	1 023	8 746	290	11.0	14 221	489	24.7
Burkburnett city (part)	-	-	-	-	-	-	-	-	-	-	-
Iowa Park city (part)	7	-	-	-	-	7	125	22.5	-	-	-
Pleasant Valley town	102	56	900	19.4	12	46	283	11.0	16	-	21.0
Wichita Falls city	20 073	11 828	768	20.0	965	8 245	288	10.9	14 074	489	24.7
Wilbarger County	3 100	1 475	656	19.4	90	1 625	283	13.0	1 588	69	22.3
Fargo-Odell CCD	99	59	775	19.6	4	40	305	10.0-	32	-	16.7
Harrold-Oklaunion CCD	89	41	677	20.6	-	48	225	10.0-	12	-	20.0
Lockett CCD	111	61	631	17.5	4	50	200	12.4	16	-	12.5
Vernon CCD	2 801	1 314	656	19.4	82	1 487	284	13.6	1 528	69	22.4
Vernon city	2 680	1 240	649	19.5	77	1 440	282	13.7	1 503	69	22.6
Willacy County	3 612	1 271	530	21.8	69	2 341	232	14.3	1 001	6	24.2
La Sara CCD	1 233	404	499	20.7	2	829	215	14.7	392	-	27.7
Lasara CDP	185	72	458	26.8	2	113	175	13.2	23	-	23.8
Los Angeles Subdivision CDP	10	-	-	-	-	10	200	32.5	5	-	45.0
Ranchette Estates CDP	5	-	-	-	-	5	125	17.5	5	-	10.0-
Raymondville city (part)	880	229	452	20.4	-	651	224	16.1	308	-	28.1
Lyford CCD	674	231	494	19.9	12	443	220	11.1	137	-	23.0
Bausell and Ellis CDP	11	-	-	-	-	11	608	10.0-	17	-	14.3
Lyford city	411	135	489	20.1	12	276	193	11.8	83	-	21.7
Lyford South CDP	46	25	434	18.5	-	21	190	12.9	7	-	45.0
Willamar CDP	7	-	-	-	-	7	225	12.5	-	-	-
Raymondville CCD	931	432	574	23.8	30	499	274	17.9	374	6	23.1
Raymondville city (part)	807	357	538	23.7	30	450	266	18.7	234	6	30.6
San Perlita CCD	259	67	632	18.5	4	192	241	11.6	36	-	14.4
Port Mansfield CDP	124	29	690	21.3	-	95	283	11.2	11	-	35.8
San Perlita city	118	31	575	17.8	4	87	218	12.5	19	-	13.4
Sebastian CCD	515	137	481	22.3	21	378	230	15.6	62	-	16.5
Santa Monica CDP	28	15	1 292	19.2	9	13	196	30.4	-	-	-
Sebastian CDP	407	109	457	21.9	6	298	243	14.8	44	-	17.7
Zapata Ranch CDP	20	7	850	50.0+	-	13	175	17.5	-	-	-
Williamson County	56 322	46 924	1 204	20.8	4 574	9 398	380	10.0-	21 186	424	24.3
Florence CCD	1 008	702	1 215	23.4	110	306	291	10.6	262	-	21.2
Florence city	204	101	856	19.1	5	103	274	13.7	121	-	22.6
Georgetown city (part)	-	-	-	-	-	-	-	-	-	-	-
Liberty Hill city (part)	-	-	-	-	-	-	-	-	9	-	12.5
Georgetown-Round Rock CCD	34 353	29 146	1 228	20.5	2 902	5 207	421	10.0-	16 603	407	24.4
Anderson Mill CDP (part)	1 736	1 408	1 039	19.3	180	328	392	10.0-	1 336	7	24.6
Austin city (part)	1 821	1 684	1 220	20.8	142	137	399	10.0-	3 199	213	24.6
Brushy Creek CDP (part)	3 931	3 731	1 443	20.8	424	200	458	12.3	249	13	22.4
Cedar Park city (part)	-	-	-	-	-	-	-	-	-	-	-
Georgetown city (part)	6 778	4 524	1 214	21.0	497	2 254	417	10.0	3 033	-	23.2
Jollyville CDP (part)	3 419	3 249	1 273	19.5	336	170	423	10.0-	1 805	11	23.9
Liberty Hill city (part)	-	-	-	-	-	-	-	-	-	-	-
Round Rock city (part)	12 194	10 970	1 148	20.6	921	1 224	398	10.0-	6 639	163	25.4
Serenada CDP	590	363	1 380	18.8	51	227	443	10.0-	16	-	50.0+
Granger CCD	654	299	685	19.4	47	355	243	11.0	204	2	19.9
Bartlett city (part)	200	109	669	19.2	22	91	249	11.0	42	2	30.0
Granger city	309	131	644	21.4	6	178	232	12.3	111	-	25.2
Jarrell CCD	593	331	807	18.0	14	262	250	10.5	287	-	20.8
Georgetown city (part)	-	-	-	-	-	-	-	-	-	-	-
Weir city	59	27	936	26.1	2	32	267	10.7	11	-	22.9
Liberty Hill-Cedar Park CCD	13 749	12 419	1 200	21.8	1 108	1 330	396	10.0-	1 920	13	24.3
Austin city (part)	-	-	-	-	-	-	-	-	-	-	-
Brushy Creek CDP (part)	506	368	1 621	21.6	118	138	508	10.0-	20	-	27.5
Cedar Park city (part)	6 787	6 286	1 240	21.6	504	501	390	11.3	1 115	13	26.3
Leander city (part)	1 969	1 854	1 038	22.5	152	115	399	10.6	272	-	24.8
Liberty Hill city (part)	204	119	905	23.4	7	85	208	10.0-	109	-	22.4
Round Rock city (part)	121	100	1 165	19.8	14	21	450	10.0-	78	-	22.5
Taylor CCD	5 965	4 027	1 085	19.6	393	1 938	296	10.4	1 910	2	24.1
Georgetown city (part)	212	175	1 116	26.2	8	37	368	10.0-	39	-	43.0
Hutto city	329	236	1 028	19.7	16	93	320	11.6	55	-	20.6
Pflugerville city (part)	-	-	-	-	-	-	-	-	-	-	-

Table 31. **Mortgage and Rental Cost Characteristics: 2000**—Con.

[Data based on a sample (except Tables 65-68). For information on confidentiality protection, coverage, sampling error, and nonsampling error, see Appendix G.
For location of definitions, see "How to Use This Census Report"]

State County County Subdivision Place	Specified owner-occupied housing units								Specified renter-occupied housing units paying cash rent		
		With a mortgage				Not mortgaged					
	Total	Total	Median selected monthly owner costs (dollars)	Median selected monthly owner costs as a percentage of household income in 1999	With a second mortgage or home equity loan or both	Total	Median selected monthly owner costs (dollars)	Median selected monthly owner costs as a percentage of household income in 1999	Total	With meals included in rent	Median gross rent as a percentage of household income in 1999
Williamson County—Con.											
Taylor CCD—Con.											
Round Rock city (part)	772	713	2 133	18.9	90	59	756	11.7	16	-	25.6
Taylor city	2 878	1 683	889	20.3	169	1 195	290	11.2	1 434	-	24.9
Thorndale city (part)	-	-	-	-	-	-	-	-	-	-	-
Thrall city	184	76	677	18.1	12	108	229	11.2	32	2	18.1
Wilson County	4 979	2 744	929	18.5	330	2 235	256	10.1	1 290	2	22.7
Floresville CCD	2 906	1 639	981	19.0	160	1 267	247	10.9	707	-	22.6
Floresville city	1 101	462	738	19.1	43	639	232	11.5	518	-	24.4
La Vernia CCD	1 043	692	886	17.9	107	351	292	10.0-	259	-	23.3
La Vernia city	226	141	715	16.3	18	85	270	10.0-	54	-	25.0
Poth CCD	536	217	777	16.3	29	319	247	10.9	161	-	22.0
Poth town	364	148	741	16.4	9	216	260	12.1	135	-	24.1
Stockdale CCD	494	196	755	17.7	34	298	263	10.0-	163	2	22.6
Nixon city (part)	-	-	-	-	-	-	-	-	-	-	-
Stockdale city	258	90	665	19.3	10	168	248	11.2	117	2	22.7
Winkler County	1 827	589	582	17.0	33	1 238	235	11.5	368	-	20.6
Kermit CCD	1 587	510	571	17.2	31	1 077	232	11.8	312	-	20.9
Kermit city	1 500	473	568	17.7	31	1 027	231	11.8	302	-	21.5
Wink CCD	240	79	650	14.7	2	161	263	10.0-	56	-	19.1
Monahans city (part)	-	-	-	-	-	-	-	-	-	-	-
Wink city	233	77	644	14.9	2	156	262	10.0-	54	-	19.5
Wise County	6 680	3 778	938	20.0	389	2 902	308	11.0	2 583	29	23.0
Alvord CCD	317	157	619	17.1	6	160	291	11.5	122	-	23.3
Alvord town	227	117	588	18.4	-	110	300	13.1	80	-	22.9
Boyd-Rhome CCD	1 822	1 124	990	20.8	94	698	319	11.8	665	3	22.5
Aurora town	93	38	920	20.5	-	55	289	12.7	39	-	23.8
Boyd town (part)	197	93	804	20.1	3	104	300	13.0	115	3	22.8
Briar CDP (part)	113	55	1 196	21.7	-	58	181	10.0-	41	-	16.8
Newark city (part)	121	61	863	17.0	5	60	325	12.3	72	-	23.0
New Fairview city (part)	35	24	900	18.3	-	11	342	10.0-	8	-	15.0
Pecan Acres CDP (part)	361	217	1 059	23.7	29	144	319	13.8	114	-	20.5
Rhome city	144	94	960	21.4	11	50	355	12.9	63	-	21.0
Bridgeport CCD	2 486	1 281	882	20.6	158	1 205	311	10.3	947	26	23.3
Bridgeport city	726	356	685	20.9	53	370	278	10.0-	422	19	26.9
Chico city	202	98	625	18.7	2	104	302	12.2	81	-	20.4
Lake Bridgeport city	78	41	577	18.8	5	37	232	10.6	23	-	25.7
Paradise city	90	38	817	22.5	8	52	258	15.6	37	-	15.9
Runaway Bay city	319	188	1 018	22.4	19	131	412	10.0-	95	-	21.5
Decatur CCD	2 055	1 216	965	19.3	131	839	299	11.2	849	-	23.1
Boyd town (part)	-	-	-	-	-	-	-	-	-	-	-
Decatur city	1 032	510	876	19.6	61	522	290	11.5	595	-	22.8
New Fairview city (part)	-	-	-	-	-	-	-	-	-	-	-
Wood County	7 446	3 432	718	20.3	297	4 014	278	11.7	2 148	11	22.4
Alba CCD	591	233	756	20.0	2	358	272	12.8	159	11	22.5
Alba town (part)	84	30	600	21.3	2	54	234	17.5	56	-	22.1
Hawkins CCD	1 642	826	669	19.2	56	816	283	10.0-	261	-	19.8
Hawkins city	296	140	717	18.5	15	156	297	11.7	98	-	24.5
Mineola CCD	2 021	922	730	18.8	95	1 099	273	11.6	767	-	24.0
Mineola city	1 060	468	671	18.2	64	592	277	11.1	593	-	23.4
Quitman CCD	1 878	889	745	22.2	106	989	284	11.9	444	-	22.0
Quitman city	489	220	772	21.1	29	269	280	11.6	217	-	24.9
Yantis town	67	28	833	22.5	3	39	289	15.4	40	-	19.0
Winnsboro CCD	1 314	562	738	22.0	38	752	271	13.4	517	-	23.3
Winnsboro city (part)	558	263	661	19.7	8	295	283	15.7	355	-	25.9
Yoakum County	1 294	637	654	17.8	57	657	239	10.7	399	-	18.6
Denver City CCD	945	475	660	18.6	43	470	239	10.3	321	-	18.1
Denver City town (part)	743	378	591	19.4	26	365	230	11.6	309	-	17.7
Plains CCD	349	162	610	16.1	14	187	239	11.9	78	-	22.3
Plains town	310	148	620	15.8	14	162	236	11.1	71	-	23.0
Young County	3 972	1 808	656	18.5	106	2 164	264	11.7	1 568	13	21.9
Graham CCD	2 847	1 397	687	18.4	74	1 450	277	11.6	1 023	8	21.7
Graham city	2 122	1 043	672	18.4	67	1 079	271	11.9	897	8	22.4
Jean-Loving CCD	81	29	563	19.5	4	52	194	10.0-	20	-	17.5
Newcastle CCD	150	38	483	22.5	5	112	229	10.0-	64	-	18.5
Newcastle city	119	29	495	18.5	5	90	221	11.3	56	-	19.5
Olney CCD	894	344	579	18.1	23	550	250	13.5	461	5	23.4
Olney city	793	306	575	18.6	23	487	250	14.4	456	5	23.7
Zapata County	1 981	671	618	23.2	60	1 310	195	10.0-	560	11	26.0
San Ygnacio CCD	152	43	536	15.3	-	109	183	10.0-	77	-	17.9
San Ignacio CDP	142	33	508	18.4	-	109	183	10.0-	77	-	17.9
Zapata CCD	1 829	628	634	23.5	60	1 201	197	10.0-	483	11	26.8
Falcon Lake Estates CDP	123	64	788	19.8	8	59	187	10.0-	43	-	18.8
Falcon Mesa CDP	106	20	591	20.5	-	86	174	10.0-	8	-	32.5
Lopeno CDP	43	22	456	16.7	7	21	222	18.8	-	-	-
Medina CDP	382	178	550	24.7	14	204	215	14.6	81	11	50.0+
Morales-Sanchez CDP	8	8	750	45.0	-	-	-	-	-	-	-
New Falcon CDP	57	14	488	10.0-	-	43	172	17.2	7	-	12.5
Siesta Shores CDP	157	34	383	18.1	-	123	165	10.0-	24	-	10.0-
Zapata CDP	820	237	659	25.2	31	583	202	10.0-	316	-	28.9

Table 31. **Mortgage and Rental Cost Characteristics: 2000**—Con.

[Data based on a sample (except Tables 65-68). For information on confidentiality protection, coverage, sampling error, and nonsampling error, see Appendix G.
For location of definitions, see "How to Use This Census Report"]

State County County Subdivision Place	Specified owner-occupied housing units								Specified renter-occupied housing units paying cash rent		
		With a mortgage				Not mortgaged					
	Total	Total	Median selected monthly owner costs (dollars)	Median selected monthly owner costs as a percentage of household income in 1999	With a second mortgage or home equity loan or both	Total	Median selected monthly owner costs (dollars)	Median selected monthly owner costs as a percentage of household income in 1999	Total	With meals included in rent	Median gross rent as a percentage of household income in 1999
Zavala County	1 858	349	513	21.3	-	1 509	188	12.6	776	-	22.7
Batesville CCD	204	25	583	18.5	-	179	163	10.6	66	-	41.6
Batesville CDP	204	25	583	18.5	-	179	163	10.6	60	-	43.2
Crystal City CCD	1 333	268	520	22.3	-	1 065	202	13.5	655	-	22.1
Chula Vista-River Spur CDP	67	-	-	-	-	67	205	16.1	-	-	-
Crystal City city	1 239	259	511	22.8	-	980	203	13.3	644	-	21.6
Las Colonias CDP	9	9	950	10.0-	-	-	-	-	11	-	50.0+
La Pryor CCD	321	56	444	14.2	-	265	164	10.1	55	-	26.3
La Pryor CDP	292	47	418	12.3	-	245	159	10.0-	48	-	26.9

Table 32. **Mortgage and Rental Cost Characteristics: 2000**

[Data based on a sample (except Tables 65-68). For information on confidentiality protection, coverage, sampling error, and nonsampling error, see Appendix G.
For location of definitions, see "How to Use This Census Report"]

State County Place	Specified owner-occupied housing units								Specified renter-occupied housing units paying cash rent		
		With a mortgage				Not mortgaged					
	Total	Total	Median selected monthly owner costs (dollars)	Median selected monthly owner costs as a percentage of household income in 1999	With a second mortgage or home equity loan or both	Total	Median selected monthly owner costs (dollars)	Median selected monthly owner costs as a percentage of household income in 1999	Total	With meals included in rent	Median gross rent as a percentage of household income in 1999
The State	**3 849 585**	**2 471 978**	**986**	**20.1**	**243 873**	**1 377 607**	**296**	**10.9**	**2 505 578**	**35 895**	**24.4**
COUNTY											
Anderson County	6 755	3 370	724	20.0	255	3 385	286	12.7	3 188	45	24.3
Andrews County	2 818	1 251	702	19.0	74	1 567	232	10.0-	787	5	19.1
Angelina County	14 410	7 216	746	19.0	496	7 194	269	10.2	7 086	157	25.7
Aransas County	4 629	2 115	815	20.8	191	2 514	298	12.4	1 921	-	23.1
Archer County	1 937	974	808	19.4	75	963	283	11.4	429	-	19.6
Armstrong County	382	175	586	15.0	6	207	253	11.9	88	-	18.8
Atascosa County	5 654	2 396	725	19.5	201	3 258	242	10.9	2 102	24	24.4
Austin County	4 022	1 924	913	18.8	184	2 098	275	10.2	1 605	8	20.1
Bailey County	1 277	502	524	19.3	11	775	243	11.5	459	-	19.6
Bandera County	2 551	1 403	923	20.2	95	1 148	267	10.0-	843	4	22.0
Bastrop County	8 930	5 510	922	19.9	609	3 420	295	10.1	3 301	-	23.7
Baylor County	1 038	363	586	22.5	14	675	258	12.5	368	15	20.0
Bee County	4 296	1 974	617	19.2	82	2 322	232	10.2	2 632	2	22.7
Bell County	38 597	26 638	870	20.6	2 014	11 959	293	10.0-	33 573	452	23.8
Bexar County	268 054	182 291	911	20.5	17 474	85 763	275	10.0-	180 656	3 425	24.8
Blanco County	1 276	597	817	20.5	46	679	273	10.0-	468	-	19.9
Borden County	79	17	675	43.0	-	62	250	10.0-	15	-	10.0-
Bosque County	3 287	1 485	742	19.5	165	1 802	274	12.2	1 090	5	21.6
Bowie County	17 066	9 104	766	18.9	696	7 962	261	10.4	8 377	116	26.4
Brazoria County	47 950	31 085	1 033	18.5	2 614	16 865	332	10.0-	19 667	190	22.1
Brazos County	18 911	12 725	1 049	19.7	1 307	6 186	342	10.6	28 897	476	38.0
Brewster County	1 376	502	788	19.1	47	874	232	12.4	1 253	7	25.0
Briscoe County	426	127	482	17.0	3	299	250	10.1	85	2	26.0
Brooks County	1 556	449	590	19.1	8	1 107	217	15.4	598	7	27.5
Brown County	7 059	3 461	652	19.0	271	3 598	249	11.8	3 396	100	25.3
Burleson County	2 405	914	698	19.2	80	1 491	266	11.5	970	15	24.3
Burnet County	6 410	3 144	851	21.2	240	3 266	309	11.3	2 353	32	25.4
Caldwell County	4 174	1 986	806	20.4	151	2 188	285	10.6	2 827	14	22.6
Calhoun County	4 080	1 559	721	17.2	86	2 521	257	10.0-	1 791	3	21.1
Callahan County	2 386	1 048	637	20.3	69	1 338	240	10.6	724	-	22.9
Cameron County	51 922	23 611	757	22.2	1 479	28 311	245	12.1	28 083	267	26.6
Camp County	2 198	1 125	648	18.8	69	1 073	264	12.4	891	-	20.1
Carson County	1 561	706	661	16.3	39	855	234	10.0-	305	-	16.5
Cass County	5 871	2 548	647	19.1	202	3 323	231	10.9	1 916	6	23.9
Castro County	1 499	670	635	18.1	28	829	250	11.3	509	4	20.3
Chambers County	5 353	3 176	983	18.0	248	2 177	306	10.0-	1 259	3	18.7
Cherokee County	7 373	3 213	719	20.7	342	4 160	247	11.9	3 568	64	22.3
Childress County	1 461	549	645	18.0	46	912	246	11.3	646	15	22.2
Clay County	2 241	1 022	708	18.6	36	1 219	272	12.2	479	4	19.4
Cochran County	704	191	531	18.8	4	513	227	10.3	218	4	16.9
Coke County	799	282	641	18.7	23	517	236	10.0-	239	-	23.8
Coleman County	2 018	755	575	19.3	62	1 263	224	12.4	799	9	21.6
Collin County	113 326	98 412	1 511	20.5	14 031	14 914	465	10.8	55 510	428	22.9
Collingsworth County	834	263	640	17.6	3	571	248	13.2	186	-	24.2
Colorado County	3 798	1 282	704	19.3	78	2 516	234	10.3	1 366	31	21.2
Comal County	16 780	10 452	1 030	20.3	1 155	6 328	294	10.0-	6 003	131	24.4
Comanche County	2 385	884	594	17.8	49	1 501	236	12.1	887	-	22.7
Concho County	531	214	619	19.1	8	317	250	10.3	158	-	23.8
Cooke County	6 449	2 899	799	19.2	238	3 550	293	10.8	3 264	66	21.6
Coryell County	8 430	6 030	807	19.8	407	2 400	275	10.8	6 389	-	23.7
Cottle County	457	132	505	15.8	9	325	209	11.4	145	-	19.2
Crane County	997	350	642	17.2	22	647	258	12.0	154	-	19.1
Crockett County	783	356	667	16.8	7	427	262	11.6	313	-	18.9
Crosby County	1 487	554	555	18.9	34	933	235	10.7	502	3	23.1
Culberson County	469	173	583	20.4	20	296	242	13.5	231	-	19.2
Dallam County	1 040	521	534	18.3	45	519	199	10.0-	718	-	22.1
Dallas County	386 152	274 509	1 076	20.5	31 570	111 643	365	11.3	374 914	5 062	24.0
Dawson County	2 913	1 070	586	18.9	100	1 843	248	12.0	964	-	25.2
Deaf Smith County	3 463	1 786	662	19.0	151	1 677	242	10.4	1 693	35	22.1
Delta County	1 055	532	608	21.4	34	523	264	13.8	363	4	24.5
Denton County	88 484	76 517	1 339	20.6	9 661	11 967	428	10.8	54 828	557	25.1
DeWitt County	3 434	1 233	637	17.8	95	2 201	231	10.4	1 220	4	23.4
Dickens County	510	162	494	18.3	6	348	223	13.8	128	7	20.8
Dimmit County	1 816	519	548	20.8	53	1 297	201	12.5	656	-	29.8
Donley County	790	284	648	18.4	22	506	249	10.9	286	-	22.6
Duval County	2 353	598	527	19.4	14	1 755	192	11.4	601	-	22.9
Eastland County	3 889	1 291	577	18.8	48	2 598	228	12.1	1 309	10	23.7
Ector County	23 820	11 849	720	19.0	680	11 971	254	10.1	12 518	182	23.4
Edwards County	359	102	563	25.0	11	257	233	12.7	82	2	17.3
Ellis County	21 464	14 376	1 014	19.6	1 407	7 088	332	11.0	7 953	47	22.2
El Paso County	115 016	73 832	798	21.7	5 921	41 184	257	10.1	70 974	1 044	27.2
Erath County	4 857	2 661	777	19.8	209	2 196	274	11.7	3 788	17	27.1
Falls County	3 225	1 209	571	19.7	59	2 016	228	10.2	1 376	24	24.0
Fannin County	4 936	2 237	714	18.7	230	2 699	271	11.5	2 285	9	23.4
Fayette County	3 710	1 495	777	18.6	107	2 215	232	10.0-	1 459	36	20.4
Fisher County	901	279	586	16.7	17	622	240	12.3	282	4	19.9
Floyd County	1 666	617	636	18.8	25	1 049	236	11.0	524	7	22.5
Foard County	390	140	485	18.0	5	250	252	12.7	113	-	22.5
Fort Bend County	81 764	68 016	1 264	20.3	7 207	13 748	414	10.3	20 042	164	23.8

Table 32. **Mortgage and Rental Cost Characteristics: 2000**—Con.

[Data based on a sample (except Tables 65-68). For information on confidentiality protection, coverage, sampling error, and nonsampling error, see Appendix G.
For location of definitions, see "How to Use This Census Report"]

State County Place	Specified owner-occupied housing units								Specified renter-occupied housing units paying cash rent		
		With a mortgage				Not mortgaged					
	Total	Total	Median selected monthly owner costs (dollars)	Median selected monthly owner costs as a percentage of household income in 1999	With a second mortgage or home equity loan or both	Total	Median selected monthly owner costs (dollars)	Median selected monthly owner costs as a percentage of household income in 1999	Total	With meals included in rent	Median gross rent as a percentage of household income in 1999
COUNTY—Con.											
Franklin County	1 803	802	720	19.7	69	1 001	301	13.1	553	2	24.3
Freestone County	3 108	1 293	669	18.7	116	1 815	254	11.3	1 071	6	19.5
Frio County	2 123	729	604	21.1	16	1 394	225	12.8	1 163	7	24.0
Gaines County	2 444	1 132	652	18.7	81	1 312	234	10.0-	772	2	19.0
Galveston County	55 096	34 757	1 061	20.4	3 508	20 339	355	11.8	30 352	444	25.4
Garza County	854	268	571	22.9	-	586	235	10.9	358	-	21.4
Gillespie County	3 983	1 667	866	22.7	188	2 316	276	10.0-	1 446	29	23.9
Glasscock County	135	45	825	19.6	-	90	282	10.0-	43	-	10.0-
Goliad County	974	343	740	18.8	30	631	248	10.0-	306	2	21.5
Gonzales County	2 625	996	643	19.1	109	1 629	237	10.2	1 618	4	19.4
Gray County	5 924	2 322	598	17.3	171	3 602	232	10.0-	1 656	46	21.1
Grayson County	23 067	12 516	819	19.3	1 262	10 551	290	11.8	11 343	297	23.8
Gregg County	23 116	12 795	821	19.1	1 094	10 321	274	10.0	14 338	427	23.7
Grimes County	2 869	1 239	673	19.3	75	1 630	253	12.2	1 246	2	21.2
Guadalupe County	16 410	10 691	971	19.8	924	5 719	279	10.0-	6 457	88	21.8
Hale County	6 598	3 081	697	19.2	210	3 517	255	10.0-	3 593	6	22.0
Hall County	1 001	259	511	19.3	5	742	233	13.3	299	-	20.0
Hamilton County	1 576	590	602	19.0	31	986	258	12.8	507	11	20.5
Hansford County	1 193	509	669	17.2	24	684	281	11.3	338	-	20.2
Hardeman County	1 128	341	569	17.1	15	787	261	12.1	431	4	22.6
Hardin County	9 273	4 590	806	18.1	350	4 683	274	10.4	2 499	-	22.1
Harris County	599 208	422 134	1 043	19.7	42 049	177 074	355	10.6	523 637	6 824	23.8
Harrison County	11 474	5 522	779	19.1	583	5 952	251	10.7	4 482	72	24.6
Hartley County	983	586	874	18.2	45	397	267	10.0-	259	-	25.4
Haskell County	1 558	486	546	21.4	26	1 072	235	12.9	391	-	24.1
Hays County	14 909	10 920	1 164	21.0	1 327	3 989	356	10.5	10 946	156	31.1
Hemphill County	678	275	702	18.3	11	403	289	12.2	188	2	21.4
Henderson County	12 959	6 178	785	19.7	468	6 781	283	11.1	4 668	28	24.7
Hidalgo County	88 008	36 390	765	23.0	2 279	51 618	229	12.1	37 148	551	26.0
Hill County	5 782	2 544	694	20.7	189	3 238	274	12.7	2 463	-	25.0
Hockley County	4 517	2 215	702	19.1	160	2 302	243	10.3	1 616	2	23.6
Hood County	8 344	5 044	1 017	19.9	385	3 300	356	10.6	2 545	100	23.3
Hopkins County	5 475	2 793	721	19.3	205	2 682	284	12.8	2 776	67	21.7
Houston County	3 677	1 567	647	22.8	67	2 110	265	13.1	1 463	11	26.1
Howard County	6 563	2 987	641	17.8	208	3 576	243	10.4	3 011	96	25.1
Hudspeth County	452	97	553	20.5	-	355	196	13.5	122	-	17.9
Hunt County	12 727	6 855	801	19.4	524	5 872	303	11.2	7 403	65	23.9
Hutchinson County	6 198	2 845	655	16.3	146	3 353	249	10.0-	1 573	-	22.1
Irion County	308	110	740	19.3	2	198	258	10.0-	71	-	14.9
Jack County	1 483	572	662	19.3	14	911	271	13.0	522	-	18.8
Jackson County	2 630	1 136	669	17.7	85	1 494	264	11.1	1 185	-	20.3
Jasper County	6 495	2 431	662	20.0	222	4 064	236	10.0-	2 029	29	22.7
Jeff Davis County	299	74	800	22.8	-	225	217	10.9	163	4	16.6
Jefferson County	56 486	27 613	782	18.5	2 463	28 873	289	10.8	29 432	643	24.5
Jim Hogg County	1 084	427	454	20.5	13	657	195	10.0-	312	6	22.3
Jim Wells County	7 261	2 626	664	19.5	151	4 635	237	11.6	2 542	45	22.9
Johnson County	21 718	14 015	903	18.9	1 534	7 703	327	11.3	8 151	127	22.5
Jones County	3 480	1 345	624	19.8	95	2 135	240	11.7	891	-	23.9
Karnes County	2 189	721	596	19.4	49	1 468	223	10.2	916	11	19.9
Kaufman County	12 480	8 161	959	20.5	856	4 319	336	10.8	4 408	14	23.5
Kendall County	4 654	3 094	1 150	21.7	344	1 560	321	10.0-	1 391	7	29.3
Kenedy County	22	7	450	16.3	-	15	131	10.0-	5	-	14.2
Kent County	169	53	539	18.4	2	116	223	10.0-	41	-	14.7
Kerr County	8 446	3 966	828	21.5	348	4 480	295	10.7	4 121	192	25.4
Kimble County	743	292	589	23.2	20	451	239	12.6	313	-	25.5
King County	15	-	-	-	-	15	213	10.8	8	-	10.0-
Kinney County	651	227	702	19.4	-	424	223	11.4	215	2	23.6
Kleberg County	5 331	2 594	755	19.6	175	2 737	269	11.9	3 894	23	27.1
Knox County	1 032	343	569	18.8	9	689	248	12.7	298	-	19.5
Lamar County	9 729	5 520	701	18.9	372	4 209	269	12.2	5 589	61	23.7
Lamb County	3 387	1 160	576	18.7	55	2 227	225	10.3	953	-	21.5
Lampasas County	3 094	1 990	778	19.9	140	1 104	271	10.0-	1 318	-	22.1
La Salle County	906	206	584	19.9	-	700	198	12.2	324	10	19.7
Lavaca County	3 442	1 129	656	18.8	90	2 313	215	10.0	1 131	4	23.0
Lee County	2 146	1 051	748	18.9	86	1 095	246	12.1	851	6	20.6
Leon County	2 324	859	735	19.5	79	1 465	275	12.1	713	-	23.2
Liberty County	10 258	4 510	785	18.7	308	5 748	275	10.4	4 225	16	22.7
Limestone County	4 055	1 904	626	19.3	158	2 151	242	10.9	1 621	-	24.5
Lipscomb County	701	257	595	17.0	24	444	253	10.0-	157	-	17.9
Live Oak County	2 078	863	605	18.5	53	1 215	223	10.0-	600	-	19.1
Llano County	4 434	1 717	838	23.3	137	2 717	310	10.9	1 338	-	22.8
Loving County	-	-	-	-	-	-	-	-	3	-	22.5
Lubbock County	47 058	29 320	800	19.6	1 983	17 738	270	10.1	35 729	786	28.2
Lynn County	1 347	448	604	17.5	36	899	240	10.8	333	-	20.9
McCulloch County	1 726	634	548	18.6	40	1 092	206	13.1	727	10	24.2
McLennan County	39 361	22 085	802	19.6	1 971	17 276	283	11.1	29 610	421	26.3
McMullen County	114	35	572	38.0	-	79	194	10.0-	24	-	19.0
Madison County	1 470	596	673	18.6	34	874	244	10.2	625	-	21.9
Marion County	2 068	846	584	20.4	70	1 222	222	12.8	621	-	24.8
Martin County	764	273	731	21.7	10	491	289	11.0	245	2	19.6
Mason County	748	290	570	20.4	11	458	223	10.5	208	6	24.0

Table 32. **Mortgage and Rental Cost Characteristics: 2000**—Con.

[Data based on a sample (except Tables 65-68). For information on confidentiality protection, coverage, sampling error, and nonsampling error, see Appendix G.
For location of definitions, see "How to Use This Census Report"]

State County Place	Specified owner-occupied housing units								Specified renter-occupied housing units paying cash rent		
		With a mortgage				Not mortgaged					
	Total	Total	Median selected monthly owner costs (dollars)	Median selected monthly owner costs as a percentage of household income in 1999	With a second mortgage or home equity loan or both	Total	Median selected monthly owner costs (dollars)	Median selected monthly owner costs as a percentage of household income in 1999	Total	With meals included in rent	Median gross rent as a percentage of household income in 1999
COUNTY—Con.											
Matagorda County	6 919	3 216	819	17.8	355	3 703	269	10.7	4 014	38	22.4
Maverick County	7 016	2 539	644	21.0	188	4 477	195	12.0	3 546	8	27.8
Medina County	5 397	2 483	847	20.6	277	2 914	266	10.6	2 162	10	22.3
Menard County	438	150	521	19.0	8	288	195	14.1	164	-	23.3
Midland County	25 217	15 959	911	19.3	1 007	9 258	339	11.1	12 264	280	23.6
Milam County	4 123	1 751	702	17.9	132	2 372	237	10.7	1 946	2	20.0
Mills County	895	300	567	16.7	38	595	234	11.7	231	-	23.6
Mitchell County	1 658	486	597	20.3	22	1 172	241	14.1	523	-	23.0
Montague County	3 846	1 517	680	19.1	88	2 329	270	12.0	1 226	20	22.8
Montgomery County	59 574	43 033	1 159	19.5	4 762	16 541	347	10.0-	20 852	559	23.8
Moore County	3 658	2 129	707	18.3	93	1 529	250	10.0-	1 805	4	19.5
Morris County	2 987	1 359	581	19.4	151	1 628	234	11.5	934	-	23.5
Motley County	352	84	515	15.7	3	268	218	10.8	75	2	15.1
Nacogdoches County	8 223	4 080	763	19.1	309	4 143	263	10.0-	7 571	27	31.2
Navarro County	8 110	4 160	720	18.9	377	3 950	271	12.7	4 216	51	24.1
Newton County	2 594	756	554	18.5	28	1 838	215	10.0-	545	13	22.2
Nolan County	3 508	1 196	648	17.1	69	2 312	220	11.2	1 706	33	23.1
Nueces County	60 462	37 022	930	21.7	2 798	23 440	317	12.0	39 995	537	25.6
Ochiltree County	1 875	914	690	18.5	72	961	258	10.0-	747	6	19.6
Oldham County	324	130	656	19.3	8	194	272	13.3	105	-	16.5
Orange County	18 558	8 935	787	18.0	745	9 623	275	10.0-	6 422	53	23.9
Palo Pinto County	5 229	2 281	693	19.1	189	2 948	275	12.5	2 559	142	23.2
Panola County	4 050	1 692	737	19.4	145	2 358	248	10.0-	1 304	2	23.9
Parker County	14 873	9 678	1 019	19.4	937	5 195	346	11.5	5 106	134	24.4
Parmer County	1 742	775	616	17.6	21	967	236	10.9	622	-	22.4
Pecos County	2 752	1 058	661	18.5	54	1 694	224	10.3	1 030	-	18.3
Polk County	7 657	3 004	706	20.4	121	4 653	269	10.7	2 074	19	24.9
Potter County	20 688	11 468	670	20.2	1 049	9 220	236	10.2	15 343	529	25.1
Presidio County	1 201	196	593	19.6	5	1 005	199	13.3	635	5	21.3
Rains County	1 697	765	730	19.5	50	932	273	12.6	443	-	23.1
Randall County	24 158	15 793	902	18.9	1 575	8 365	324	10.0-	11 623	219	23.9
Reagan County	591	272	817	19.6	26	319	250	11.7	185	-	22.2
Real County	459	122	568	22.6	8	337	220	11.0	172	-	22.2
Red River County	2 737	938	534	17.9	42	1 799	232	11.0	1 044	-	22.5
Reeves County	2 609	678	564	20.3	31	1 931	219	13.1	781	-	21.2
Refugio County	1 731	652	598	18.2	34	1 079	239	10.0-	540	2	20.3
Roberts County	211	93	626	17.3	5	118	249	10.0-	28	3	13.3
Robertson County	2 448	1 052	693	20.3	69	1 396	267	13.5	1 357	4	23.9
Rockwall County	10 302	8 027	1 373	20.9	967	2 275	448	11.2	2 381	-	22.9
Runnels County	2 481	941	564	18.1	35	1 540	241	12.1	683	8	21.3
Rusk County	9 441	4 372	691	18.8	408	5 069	254	10.1	2 700	56	23.8
Sabine County	2 078	661	617	19.3	48	1 417	235	11.5	438	2	18.6
San Augustine County	1 480	406	647	21.2	8	1 074	228	10.9	453	5	23.7
San Jacinto County	4 150	1 717	673	19.5	163	2 433	266	11.4	761	2	24.2
San Patricio County	12 329	6 486	859	20.3	355	5 843	292	11.8	6 211	66	24.6
San Saba County	1 001	370	616	18.0	17	631	240	12.0	361	-	20.6
Schleicher County	480	164	650	19.9	-	316	240	10.9	170	-	16.1
Scurry County	3 358	1 486	703	18.8	87	1 872	281	12.3	1 173	9	20.2
Shackelford County	727	294	686	18.6	20	433	260	13.3	187	-	21.1
Shelby County	3 628	1 473	624	18.0	101	2 155	223	10.0-	1 583	-	22.5
Sherman County	628	301	616	15.7	32	327	250	11.1	167	-	18.6
Smith County	35 196	20 587	849	19.8	1 999	14 609	296	10.4	18 521	374	25.1
Somervell County	881	522	853	18.9	64	359	270	11.6	449	2	20.7
Starr County	9 952	1 631	528	22.9	69	8 321	186	13.0	2 265	17	28.6
Stephens County	1 951	834	615	19.0	42	1 117	251	12.4	869	18	19.9
Sterling County	254	105	693	18.4	2	149	303	11.3	56	-	21.9
Stonewall County	348	98	500	17.8	6	250	240	10.8	99	-	19.2
Sutton County	658	256	724	17.6	21	402	254	12.0	265	6	19.0
Swisher County	1 657	598	548	19.1	15	1 059	241	10.4	655	-	19.8
Tarrant County	300 830	221 709	1 077	20.3	23 454	79 121	344	11.2	203 636	3 018	23.7
Taylor County	25 342	14 931	753	19.4	1 063	10 411	268	10.4	16 227	301	24.1
Terrell County	279	55	588	16.2	-	224	220	13.9	43	-	20.0
Terry County	2 449	973	699	17.9	80	1 476	257	13.0	928	-	26.9
Throckmorton County	403	119	626	17.2	6	284	258	12.0	104	-	17.1
Titus County	4 797	2 619	773	20.5	327	2 178	272	12.4	2 308	25	22.9
Tom Green County	21 462	12 194	751	19.7	700	9 268	264	10.4	13 087	232	24.6
Travis County	141 011	108 848	1 231	21.2	14 031	32 163	397	10.0-	152 126	2 296	27.0
Trinity County	2 380	823	664	21.0	46	1 557	259	13.0	846	1	21.5
Tyler County	3 692	1 250	636	19.6	69	2 442	234	10.7	882	2	21.5
Upshur County	6 163	2 894	681	19.9	224	3 269	247	10.5	1 811	8	22.2
Upton County	713	211	621	16.3	20	502	227	10.0-	197	2	16.0
Uvalde County	4 401	1 830	628	18.8	95	2 571	218	10.8	1 986	15	24.6
Val Verde County	7 363	3 272	748	19.7	247	4 091	237	12.3	3 772	-	22.4
Van Zandt County	7 784	3 656	749	20.3	291	4 128	269	11.7	2 625	40	22.9
Victoria County	16 051	9 331	831	18.5	714	6 720	300	10.5	9 081	152	22.9
Walker County	6 284	3 026	881	19.8	234	3 258	300	10.9	6 764	88	28.6
Waller County	4 182	2 090	925	20.1	224	2 092	321	11.5	2 479	39	24.3
Ward County	2 453	945	601	17.1	32	1 508	228	10.0	731	-	22.1
Washington County	5 306	2 649	847	19.6	215	2 657	279	10.0-	2 438	68	23.8
Webb County	25 559	13 936	899	24.0	1 072	11 623	274	12.5	15 887	85	27.3
Wharton County	7 705	3 381	772	18.5	256	4 324	273	10.9	3 902	70	21.8

Table 32. **Mortgage and Rental Cost Characteristics: 2000**—Con.

[Data based on a sample (except Tables 65-68). For information on confidentiality protection, coverage, sampling error, and nonsampling error, see Appendix G.
For location of definitions, see "How to Use This Census Report"]

State County Place	Specified owner-occupied housing units								Specified renter-occupied housing units paying cash rent		
		With a mortgage				Not mortgaged					
	Total	Total	Median selected monthly owner costs (dollars)	Median selected monthly owner costs as a percentage of household income in 1999	With a second mortgage or home equity loan or both	Total	Median selected monthly owner costs (dollars)	Median selected monthly owner costs as a percentage of household income in 1999	Total	With meals included in rent	Median gross rent as a percentage of household income in 1999
COUNTY—Con.											
Wheeler County	1 225	393	576	19.4	18	832	231	10.8	313	2	19.7
Wichita County	26 611	15 228	766	19.6	1 231	11 383	289	10.9	16 018	489	24.5
Wilbarger County	3 100	1 475	656	19.4	90	1 625	283	13.0	1 588	69	22.3
Willacy County	3 612	1 271	530	21.8	69	2 341	232	14.3	1 001	6	24.2
Williamson County	56 322	46 924	1 204	20.8	4 574	9 398	380	10.0-	21 186	424	24.3
Wilson County	4 979	2 744	929	18.5	330	2 235	256	10.1	1 290	2	22.7
Winkler County	1 827	589	582	17.0	33	1 238	235	11.5	368	-	20.6
Wise County	6 680	3 778	938	20.0	389	2 902	308	11.0	2 583	29	23.0
Wood County	7 446	3 432	718	20.3	297	4 014	278	11.7	2 148	11	22.4
Yoakum County	1 294	637	654	17.8	57	657	239	10.7	399	-	18.6
Young County	3 972	1 808	656	18.5	106	2 164	264	11.7	1 568	13	21.9
Zapata County	1 981	671	618	23.2	60	1 310	195	10.0-	560	11	26.0
Zavala County	1 858	349	513	21.3	-	1 509	188	12.6	776	-	22.7
PLACE											
Abbott city, Hill County	95	43	536	21.1	-	52	278	13.3	5	-	10.0-
Abernathy city	690	303	618	15.9	13	387	241	11.8	250	-	19.7
Hale County (part)	538	252	609	16.7	13	286	231	10.1	158	-	19.1
Lubbock County (part)	152	51	705	14.0	-	101	290	14.1	92	-	20.7
Abilene city	22 578	13 364	749	19.4	932	9 214	268	10.6	15 485	301	24.3
Jones County (part)	242	108	688	25.4	-	134	262	10.0-	36	-	30.0
Taylor County (part)	22 336	13 256	750	19.4	932	9 080	269	10.6	15 449	301	24.2
Abram-Perezville CDP, Hidalgo County	884	227	631	23.2	-	657	205	12.3	145	-	38.1
Ackerly city	47	15	675	31.5	-	32	238	14.2	10	-	11.7
Dawson County (part)	26	4	600	37.5	-	22	275	13.8	7	-	10.0-
Martin County (part)	21	11	675	31.5	-	10	200	15.0	3	-	50.0+
Addison town, Dallas County	1 374	1 167	1 663	20.6	147	207	748	10.0-	6 073	-	22.5
Adrian city, Oldham County	45	6	650	17.5	-	39	292	11.9	5	-	10.0-
Agua Dulce CDP, El Paso County	91	66	426	44.2	8	25	252	25.4	17	-	26.1
Agua Dulce city, Nueces County	169	65	717	25.8	17	104	264	12.6	26	-	25.0
Airport Road Addition CDP, Brooks County	26	7	650	22.5	-	19	271	22.9	-	-	-
Alamo city, Hidalgo County	2 534	878	613	23.2	73	1 656	244	11.5	770	-	25.6
Alamo Heights city, Bexar County	1 916	1 260	1 600	20.7	186	656	551	12.1	1 010	46	22.9
Alba town	84	30	600	21.3	2	54	234	17.5	56	-	22.1
Rains County (part)	-	-	-	-	-	-	-	-	-	-	-
Wood County (part)	84	30	600	21.3	2	54	234	17.5	56	-	22.1
Albany city, Shackelford County	516	211	712	17.9	18	305	256	12.8	114	-	21.6
Aldine CDP, Harris County	2 163	1 333	752	20.5	62	830	283	12.0	1 066	-	20.8
Aledo city, Parker County	377	286	1 104	20.5	36	91	322	11.5	76	1	17.9
Alfred-South La Paloma CDP, Jim Wells County	40	8	700	15.0	-	32	230	10.0-	7	-	17.5
Alice city, Jim Wells County	3 892	1 612	700	19.7	84	2 280	253	11.8	1 786	40	22.5
Alice Acres CDP, Jim Wells County	91	30	850	27.5	20	61	199	10.4	-	-	-
Allen city, Collin County	11 780	11 064	1 447	21.1	1 441	716	479	10.6	1 955	-	24.6
Alma town, Ellis County	39	19	925	22.1	-	20	310	16.4	9	-	11.3
Alpine city, Brewster County	1 031	365	756	17.1	47	666	231	12.6	986	-	28.4
Alto town, Cherokee County	215	78	550	19.7	1	137	243	12.0	163	-	25.3
Alto Bonito CDP, Starr County	89	18	600	25.0	-	71	140	11.1	-	-	-
Alton city, Hidalgo County	778	176	665	24.2	31	602	210	13.1	174	-	28.4
Alton North CDP, Hidalgo County	689	142	453	23.5	11	547	183	13.5	152	-	40.6
Alvarado city, Johnson County	579	337	686	20.0	11	242	282	12.6	334	-	19.5
Alvin city, Brazoria County	3 331	1 956	926	18.8	213	1 375	360	11.2	3 432	25	23.1
Alvord town, Wise County	227	117	588	18.4	-	110	300	13.1	80	-	22.9
Amarillo city	38 947	23 658	796	19.3	2 194	15 289	272	10.0-	23 727	714	24.4
Potter County (part)	19 157	10 589	652	20.2	869	8 568	233	10.3	14 989	529	25.2
Randall County (part)	19 790	13 069	891	18.8	1 325	6 721	324	10.0-	8 738	185	23.3
Ames city, Liberty County	252	62	643	26.7	2	190	242	13.3	55	-	25.5
Amherst city, Lamb County	192	58	475	19.6	4	134	192	10.5	37	-	30.4
Anahuac city, Chambers County	463	204	783	18.2	19	259	293	10.0-	156	3	21.0
Anderson city, Grimes County	60	21	575	21.9	-	39	254	11.5	10	-	18.0
Anderson Mill CDP	1 780	1 452	1 047	19.4	189	328	392	10.0-	1 336	7	24.6
Travis County (part)	44	44	1 157	21.1	9	-	-	-	-	-	-
Williamson County (part)	1 736	1 408	1 039	19.3	180	328	392	10.0-	1 336	7	24.6
Andrews city, Andrews County	2 320	1 059	664	18.9	68	1 261	226	10.0-	703	5	19.6
Angleton city, Brazoria County	3 919	2 530	833	17.7	191	1 389	329	10.5	1 886	-	23.6
Angus city, Navarro County	49	32	689	21.7	3	17	275	13.8	19	-	22.5
Anna city, Collin County	236	124	884	18.6	15	112	319	12.4	103	-	19.2
Annetta town, Parker County	304	246	1 368	19.0	33	58	552	15.0	16	-	20.0
Annetta North town, Parker County	68	48	2 000	22.5	8	20	425	10.0-	12	-	38.3
Annetta South town, Parker County	150	109	1 309	18.2	23	41	465	10.0-	5	-	10.0-
Annona town, Red River County	68	32	375	20.0	-	36	208	10.0-	18	-	23.3
Anson city, Jones County	627	243	532	19.9	22	384	228	11.8	208	-	23.0
Anthony town, El Paso County	404	223	575	20.0	16	181	224	11.2	152	-	26.1

Table 32. **Mortgage and Rental Cost Characteristics: 2000**—Con.

[Data based on a sample (except Tables 65-68). For information on confidentiality protection, coverage, sampling error, and nonsampling error, see Appendix G.
For location of definitions, see "How to Use This Census Report"]

State County Place	Specified owner-occupied housing units								Specified renter-occupied housing units paying cash rent		
		With a mortgage				Not mortgaged					
	Total	Total	Median selected monthly owner costs (dollars)	Median selected monthly owner costs as a percentage of household income in 1999	With a second mortgage or home equity loan or both	Total	Median selected monthly owner costs (dollars)	Median selected monthly owner costs as a percentage of household income in 1999	Total	With meals included in rent	Median gross rent as a percentage of household income in 1999
PLACE—Con.											
Anton city, Hockley County	277	95	476	15.1	-	182	190	11.3	101	-	13.2
Appleby city, Nacogdoches County	106	71	704	19.8	6	35	231	10.6	25	-	21.9
Aquilla city, Hill County	36	12	650	16.0	-	24	281	10.8	7	-	10.0-
Aransas Pass city	1 438	779	720	21.2	26	659	277	11.3	1 027	-	27.6
Aransas County (part)	128	56	621	22.5	-	72	200	12.5	95	-	36.6
Nueces County (part)	32	5	1 125	50.0+	-	27	725	10.0-	-	-	-
San Patricio County (part)	1 278	718	746	21.0	26	560	281	11.4	932	-	27.2
Archer City city, Archer County	498	215	630	19.5	9	283	255	11.7	167	-	21.4
Arcola city, Fort Bend County	157	61	807	27.3	5	96	236	13.2	60	-	21.7
Argyle city, Denton County	590	477	1 913	22.5	97	113	595	10.8	54	2	23.1
Arlington city, Tarrant County	63 091	51 489	1 091	20.0	4 934	11 602	393	10.0	55 585	618	24.0
Arp city, Smith County	223	116	605	18.3	6	107	214	11.5	54	-	21.3
Arroyo Alto CDP, Cameron County	80	12	350	12.5	-	68	188	10.0-	-	-	-
Arroyo Colorado Estates CDP, Cameron County	113	21	550	13.3	-	92	190	10.0-	14	-	30.6
Arroyo Gardens-La Tina Ranch CDP, Cameron County	140	28	507	22.7	-	112	140	10.4	-	-	-
Asherton city, Dimmit County	261	56	456	26.4	2	205	179	11.7	62	-	20.0
Aspermont town, Stonewall County	242	66	444	17.6	2	176	244	10.0-	88	-	18.8
Atascocita CDP, Harris County	9 316	8 306	1 222	19.7	764	1 010	508	10.3	1 308	18	23.8
Athens city, Henderson County	2 128	1 078	744	18.4	51	1 050	284	12.6	1 555	20	27.9
Atlanta city, Cass County	1 400	654	652	19.9	42	746	245	11.8	598	-	25.6
Aubrey city, Denton County	342	234	883	20.5	21	108	274	14.2	146	-	22.4
Aurora town, Wise County	93	38	920	20.5	-	55	289	12.7	39	-	23.8
Austin city	104 794	79 835	1 181	21.2	10 249	24 959	381	10.0-	143 543	2 297	27.3
Travis County (part)	102 973	78 151	1 180	21.3	10 107	24 822	381	10.0-	140 344	2 084	27.3
Williamson County (part)	1 821	1 684	1 220	20.8	142	137	399	10.0-	3 199	213	24.6
Austwell city, Refugio County	57	11	488	21.3	-	46	255	13.0	13	-	23.5
Avery town, Red River County	101	21	450	13.1	2	80	188	12.0	63	-	25.4
Avinger town, Cass County	120	35	605	20.6	-	85	209	12.6	56	-	28.5
Azle city	2 587	1 823	923	20.9	118	764	350	14.4	924	43	23.3
Parker County (part)	440	283	777	18.4	7	157	340	20.8	153	-	23.9
Tarrant County (part)	2 147	1 540	971	21.3	111	607	352	14.1	771	43	23.2
Bacliff CDP, Galveston County	1 166	687	794	20.6	74	479	296	10.5	765	-	27.8
Bailey city, Fannin County	40	16	750	17.5	-	24	288	10.0-	29	-	30.8
Bailey's Prairie village, Brazoria County	196	124	1 206	18.9	8	72	440	10.0-	8	-	10.0
Baird city, Callahan County	428	144	557	16.5	2	284	224	10.0-	152	-	22.2
Balch Springs city, Dallas County	3 251	2 390	797	21.2	135	861	302	11.6	2 441	14	25.0
Balcones Heights city, Bexar County	210	98	736	20.0	7	112	270	10.0-	1 188	-	26.8
Ballinger city, Runnels County	1 051	430	556	18.8	21	621	248	12.8	312	6	23.4
Balmorhea city, Reeves County	89	8	700	37.5	-	81	191	10.0	49	-	14.6
Bandera city, Bandera County	241	93	646	27.2	3	148	220	10.0-	139	-	23.6
Bangs city, Brown County	355	160	560	19.6	17	195	232	13.8	166	-	24.9
Bardwell city, Ellis County	91	57	554	17.4	5	34	213	11.0	38	-	22.3
Barrett CDP, Harris County	644	269	850	25.6	27	375	309	12.2	185	-	28.0
Barry city, Navarro County	56	15	650	15.8	-	41	254	10.0-	17	-	28.8
Barstow city, Ward County	122	13	425	47.5	-	109	157	10.0	15	-	31.3
Bartlett city	353	171	646	19.6	23	182	245	10.5	164	2	29.0
Bell County (part)	153	62	593	20.5	1	91	239	10.0-	122	-	28.8
Williamson County (part)	200	109	669	19.2	22	91	249	11.0	42	2	30.0
Barton Creek CDP, Travis County	482	354	4 000+	19.5	54	128	1 000+	14.4	244	-	17.3
Bartonville town, Denton County	256	212	2 089	21.4	45	44	538	11.5	24	-	16.6
Bastrop city, Bastrop County	1 093	712	949	17.9	76	381	359	12.3	656	-	23.5
Batesville CDP, Zavala County	204	25	583	18.5	-	179	163	10.6	60	-	43.2
Bausell and Ellis CDP, Willacy County	11	-	-	-	-	11	608	10.0-	17	-	14.3
Bay City city, Matagorda County	3 217	1 701	853	17.7	184	1 516	291	10.8	3 038	32	22.4
Bayou Vista city, Galveston County	667	471	1 057	18.4	53	196	451	12.4	101	-	23.0
Bayside town, Refugio County	114	48	633	18.4	8	66	221	10.9	29	2	31.5
Baytown city	12 440	7 362	877	18.6	594	5 078	332	10.0-	9 217	64	21.1
Chambers County (part)	818	633	971	16.3	41	185	412	10.0-	70	-	19.1
Harris County (part)	11 622	6 729	862	18.9	553	4 893	330	10.0	9 147	64	21.2
Bayview town, Cameron County	103	56	1 234	21.0	7	47	389	11.6	5	-	45.0
Beach City city, Chambers County	451	298	1 262	19.2	32	153	373	10.0-	69	-	17.8
Bear Creek village, Hays County	124	93	1 642	21.7	18	31	521	10.4	2	-	32.5
Beasley city, Fort Bend County	143	83	642	18.2	5	60	300	13.0	30	-	19.0
Beaumont city, Jefferson County	25 207	13 666	793	18.9	1 223	11 541	291	11.5	16 848	468	25.9
Beckville city, Panola County	166	72	648	20.7	2	94	228	11.8	77	2	21.1
Bedford city, Tarrant County	10 730	8 850	1 226	19.5	1 138	1 880	406	10.0-	8 985	190	23.6
Bee Cave village, Travis County	158	136	3 139	23.8	14	22	1 000+	10.0-	10	-	23.8
Beeville city, Bee County	2 428	1 198	600	19.2	54	1 230	242	11.4	1 831	-	24.2
Bellaire city, Harris County	4 805	3 266	1 955	20.0	361	1 539	477	11.9	994	81	20.5
Bellevue city, Clay County	84	28	500	11.7	2	56	219	10.0-	9	-	24.2
Bellmead city, McLennan County	1 723	827	597	21.9	21	896	232	12.2	1 032	18	23.0
Bells town, Grayson County	296	178	871	19.6	19	118	310	14.8	123	-	21.8
Bellville city, Austin County	839	480	905	16.0	36	359	350	10.9	430	8	19.4
Belton city, Bell County	2 420	1 338	783	19.5	120	1 082	263	11.7	1 950	5	23.9

Table 32. **Mortgage and Rental Cost Characteristics: 2000**—Con.

[Data based on a sample (except Tables 65-68). For information on confidentiality protection, coverage, sampling error, and nonsampling error, see Appendix G.
For location of definitions, see "How to Use This Census Report"]

State County Place	Specified owner-occupied housing units								Specified renter-occupied housing units paying cash rent		
		With a mortgage				Not mortgaged					
	Total	Total	Median selected monthly owner costs (dollars)	Median selected monthly owner costs as a percentage of household income in 1999	With a second mortgage or home equity loan or both	Total	Median selected monthly owner costs (dollars)	Median selected monthly owner costs as a percentage of household income in 1999	Total	With meals included in rent	Median gross rent as a percentage of household income in 1999
PLACE—Con.											
Benavides city, Duval County	400	72	617	18.5	6	328	189	11.0	88	-	24.7
Benbrook city, Tarrant County	5 466	3 808	1 064	19.3	397	1 658	400	10.9	2 878	132	21.7
Benjamin city, Knox County	78	28	575	15.0	-	50	259	12.8	12	-	16.3
Berryville town, Henderson County	200	109	741	19.0	9	91	262	12.3	62	-	21.9
Bertram city, Burnet County	273	163	719	19.6	8	110	248	12.3	67	-	22.9
Beverly Hills city, McLennan County	448	203	564	19.7	10	245	248	10.8	263	-	23.3
Bevil Oaks city, Jefferson County	444	256	925	16.8	44	188	369	10.0-	24	-	27.5
Bigfoot CDP, Frio County	38	-	-	-	-	38	194	12.7	12	-	15.7
Big Lake city, Reagan County	566	262	817	19.6	26	304	253	11.5	162	-	21.7
Big Sandy town, Upshur County	259	117	738	19.0	14	142	283	12.3	184	-	22.8
Big Spring city, Howard County	4 997	2 354	629	18.0	168	2 643	242	10.5	2 693	96	25.7
Big Wells city, Dimmit County	183	32	389	35.7	4	151	175	16.3	16	-	27.5
Bishop city, Nueces County	815	376	749	19.4	23	439	286	12.3	230	-	24.1
Bishop Hills town, Potter County	75	44	1 808	18.8	10	31	396	10.0-	1	-	37.5
Bixby CDP, Cameron County	44	18	650	45.0	-	26	214	18.6	17	-	14.3
Blackwell city	100	7	370	11.3	-	93	211	10.0-	25	-	15.6
Coke County (part)	-	-	-	-	-	-	-	-	-	-	-
Nolan County (part)	100	7	370	11.3	-	93	211	10.0-	25	-	15.6
Blanco city, Blanco County	296	140	900	22.5	18	156	263	10.7	194	-	22.2
Blanket town, Brown County	94	34	608	17.9	2	60	164	10.0-	30	-	15.0
Blessing CDP, Matagorda County	154	38	550	19.2	-	116	223	12.0	68	6	19.8
Bloomburg town, Cass County	92	24	722	21.3	-	68	255	17.1	27	-	17.2
Blooming Grove town, Navarro County	189	73	618	14.9	2	116	245	11.4	84	-	17.9
Bloomington CDP, Victoria County	351	141	541	17.9	11	210	229	11.1	170	-	30.5
Blossom city, Lamar County	382	209	575	18.0	20	173	239	11.5	121	-	25.5
Blue Berry Hill CDP, Bee County	124	77	388	31.7	-	47	170	10.0-	58	-	19.7
Blue Mound city, Tarrant County	600	423	722	18.1	42	177	273	10.8	139	-	22.0
Blue Ridge city, Collin County	121	57	763	21.6	5	64	266	15.0	63	-	23.2
Bluetown-Iglesia Antigua CDP, Cameron County	116	15	569	21.9	-	101	191	13.1	19	-	21.3
Blum town, Hill County	74	27	466	14.5	-	47	241	10.0-	33	-	29.2
Boerne city, Kendall County	1 339	837	1 023	22.4	88	502	350	10.6	795	7	30.3
Bogata city, Red River County	340	101	482	14.6	-	239	243	12.5	156	-	19.0
Boling-Iago CDP, Wharton County	254	113	523	24.0	8	141	264	10.0-	79	-	23.8
Bolivar Peninsula CDP, Galveston County	1 237	524	810	20.9	28	713	255	10.0-	235	-	27.9
Bonham city, Fannin County	1 492	600	695	22.4	66	892	260	11.4	1 063	-	24.4
Bonney village, Brazoria County	11	8	750	11.7	-	3	175	10.0-	25	-	10.0-
Booker town	289	145	603	16.1	8	144	254	10.8	74	-	21.6
Lipscomb County (part)	287	145	603	16.1	8	142	256	10.7	74	-	21.6
Ochiltree County (part)	2	-	-	-	-	2	175	12.5	-	-	-
Borger city, Hutchinson County	3 797	1 734	610	16.9	72	2 063	252	10.0-	1 203	-	22.8
Botines CDP, Webb County	5	-	-	-	-	5	175	10.0-	25	-	50.0+
Bovina city, Parmer County	329	111	594	18.1	7	218	210	11.3	130	-	19.0
Bowie city, Montague County	1 317	569	718	20.6	28	748	274	12.9	548	16	24.1
Box Canyon-Amistad CDP, Val Verde County	12	8	650	22.5	-	4	225	12.5	2	-	10.0-
Boyd town, Wise County	197	93	804	20.1	3	104	300	13.0	115	3	22.8
Brackettville city, Kinney County	359	81	455	19.1	-	278	201	12.6	135	2	23.5
Brady city, McCulloch County	1 361	509	523	18.9	34	852	201	12.8	667	10	24.6
Brazoria city, Brazoria County	567	285	742	15.3	26	282	331	12.4	357	-	21.5
Breckenridge city, Stephens County	1 274	588	571	19.1	23	686	269	13.0	779	18	21.1
Bremond city, Robertson County	205	75	583	18.3	4	130	212	11.4	105	-	22.4
Brenham city, Washington County	2 851	1 470	795	19.1	93	1 381	284	10.8	1 894	8	23.9
Briar CDP	901	640	971	19.3	92	261	370	10.0-	215	3	19.5
Parker County (part)	58	48	540	15.9	21	10	450	10.0-	47	-	19.1
Tarrant County (part)	730	537	969	19.7	71	193	386	10.0-	127	3	22.1
Wise County (part)	113	55	1 196	21.7	-	58	181	10.0-	41	-	16.8
Briarcliff village, Travis County	308	238	1 339	21.3	46	70	400	10.0-	21	-	24.7
Briaroaks city, Johnson County	155	85	1 201	19.2	8	70	373	14.0	9	-	16.3
Bridge City city, Orange County	2 129	1 074	811	17.2	66	1 055	306	10.0-	625	-	22.9
Bridgeport city, Wise County	726	356	685	20.9	53	370	278	10.0-	422	19	26.9
Broaddus town, San Augustine County	45	18	520	31.7	-	27	233	19.6	14	-	50.0+
Bronte town, Coke County	270	110	633	19.2	9	160	226	10.0-	113	-	22.6
Brookshire city, Waller County	403	191	757	27.5	12	212	332	15.8	417	4	24.0
Brookside Village city, Brazoria County	466	202	914	17.9	24	264	324	10.8	122	-	20.9
Browndell city, Jasper County	24	8	467	15.0	-	16	238	10.0-	8	-	12.5
Brownfield city, Terry County	1 988	778	694	18.0	58	1 210	264	13.4	791	-	29.6
Brownsboro city, Henderson County	148	53	647	23.8	2	95	254	10.0-	63	-	26.8
Brownsville city, Cameron County	20 258	9 820	767	22.9	723	10 438	273	13.6	13 633	105	27.7
Brownwood city, Brown County	4 045	1 951	654	19.0	180	2 094	251	12.2	2 391	100	26.7
Bruceville-Eddy city	274	172	741	20.1	18	102	284	12.8	95	-	23.4
Falls County (part)	-	-	-	-	-	-	-	-	-	-	-
McLennan County (part)	274	172	741	20.1	18	102	284	12.8	95	-	23.4
Brundage CDP, Dimmit County	-	-	-	-	-	-	-	-	-	-	-
Bruni CDP, Webb County	97	25	513	22.8	-	72	202	10.0-	16	-	10.0
Brushy Creek CDP, Williamson County	4 437	4 099	1 452	20.9	542	338	486	10.5	269	13	22.6
Bryan city, Brazos County	9 593	5 869	911	19.6	586	3 724	319	10.8	11 222	360	30.4
Bryson city, Jack County	120	47	532	18.6	-	73	245	11.2	71	-	15.5
Buchanan Dam CDP, Llano County	475	138	941	27.7	23	337	261	10.2	174	-	19.1

Table 32. **Mortgage and Rental Cost Characteristics: 2000**—Con.

[Data based on a sample (except Tables 65-68). For information on confidentiality protection, coverage, sampling error, and nonsampling error, see Appendix G.
For location of definitions, see "How to Use This Census Report"]

State County Place	Specified owner-occupied housing units								Specified renter-occupied housing units paying cash rent		
		With a mortgage				Not mortgaged					
	Total	Total	Median selected monthly owner costs (dollars)	Median selected monthly owner costs as a percentage of household income in 1999	With a second mortgage or home equity loan or both	Total	Median selected monthly owner costs (dollars)	Median selected monthly owner costs as a percentage of household income in 1999	Total	With meals included in rent	Median gross rent as a percentage of household income in 1999
PLACE—Con.											
Buckholts town, Milam County	86	23	613	16.9	5	63	257	10.0-	18	-	32.5
Buda city, Hays County	724	589	1 066	22.3	21	135	282	12.9	107	-	21.7
Buffalo city, Leon County	322	156	696	17.5	21	166	255	12.3	212	-	28.7
Buffalo Gap town, Taylor County	98	52	629	18.0	-	46	242	12.5	41	-	21.5
Buffalo Springs village, Lubbock County	163	67	603	17.7	5	96	256	10.1	26	-	20.7
Bullard town	289	196	818	21.5	15	93	249	11.4	96	2	24.8
Cherokee County (part)	4	3	850	10.0-	-	1	650	10.0-	-	-	-
Smith County (part)	285	193	815	21.6	15	92	247	11.6	96	2	24.8
Bulverde city, Comal County	1 131	881	1 260	19.9	108	250	366	11.2	53	-	14.6
Buna CDP, Jasper County	431	152	633	18.6	-	279	244	10.0-	154	-	19.4
Bunker Hill Village city, Harris County	1 162	724	3 312	20.7	59	438	1 000+	11.1	31	-	14.6
Burkburnett city, Wichita County	2 670	1 510	795	18.9	106	1 160	305	11.4	901	-	23.7
Burke city, Angelina County	49	11	808	18.3	-	38	271	12.3	23	-	28.1
Burleson city	5 386	3 935	926	18.7	333	1 451	321	11.4	1 803	76	24.3
Johnson County (part)	4 297	3 067	875	18.4	270	1 230	318	11.0	1 686	-	23.9
Tarrant County (part)	1 089	868	1 116	19.3	63	221	349	12.6	117	76	39.3
Burnet city, Burnet County	868	378	674	21.3	20	490	304	13.6	584	-	23.4
Burton town, Washington County	94	34	750	18.0	-	60	259	10.0-	19	-	21.3
Butterfield CDP, El Paso County	-	-	-	-	-	-	-	-	-	-	-
Byers city, Clay County	152	62	654	17.4	-	90	297	10.2	26	-	18.0
Bynum town, Hill County	50	10	750	16.3	-	40	242	15.0	8	-	50.0+
Cactus city, Moore County	77	25	613	23.5	2	52	218	10.0-	233	4	20.0
Caddo Mills city, Hunt County	284	131	696	18.0	13	153	276	12.9	135	2	19.3
Caldwell city, Burleson County	744	292	748	20.6	23	452	282	12.2	384	15	24.8
Callisburg city, Cooke County	52	31	683	19.1	-	21	256	10.0-	18	-	15.0
Calvert city, Robertson County	258	107	560	22.4	11	151	235	17.8	181	2	26.8
Cameron city, Milam County	1 212	512	617	19.2	35	700	247	13.1	715	-	20.7
Cameron Park CDP, Cameron County	830	159	348	22.6	-	671	173	12.4	260	-	31.3
Campbell city, Hunt County	164	78	660	18.5	8	86	263	10.0-	44	-	18.3
Camp Swift CDP, Bastrop County	458	314	717	19.4	20	144	291	10.0-	140	-	17.4
Camp Wood city, Real County	104	39	471	22.5	-	65	196	11.4	50	-	22.0
Canadian city, Hemphill County	555	222	659	17.5	9	333	280	13.1	170	2	21.8
Caney City town, Henderson County	51	9	850	27.5	-	42	275	50.0+	10	-	32.5
Canton city, Van Zandt County	799	329	745	20.5	13	470	301	13.2	382	-	23.0
Cantu Addition CDP, Brooks County	20	-	-	-	-	20	300	32.5	-	-	-
Canutillo CDP, El Paso County	540	97	668	22.2	8	443	200	11.5	265	-	25.3
Canyon city, Randall County	2 164	1 372	896	19.2	116	792	297	10.0-	2 205	34	30.6
Canyon Lake CDP, Comal County	3 914	2 299	866	21.0	240	1 615	299	11.0	880	30	20.8
Carbon town, Eastland County	63	21	507	21.3	2	42	192	10.8	6	-	16.3
Carl's Corner town, Hill County	5	-	-	-	-	5	392	10.0-	3	-	10.0-
Carmine city, Fayette County	53	16	950	16.7	-	37	219	10.0-	8	-	21.7
Carrizo Hill CDP, Dimmit County	62	19	442	17.9	-	43	166	10.0-	25	-	50.0+
Carrizo Springs city, Dimmit County	1 089	317	547	20.4	38	772	219	13.0	500	-	35.4
Carrollton city	24 015	20 998	1 276	20.0	2 725	3 017	429	10.0-	13 291	141	23.1
Collin County (part)	-	-	-	-	-	-	-	-	-	-	-
Dallas County (part)	9 114	7 094	1 193	20.0	922	2 020	415	10.0	7 685	11	22.4
Denton County (part)	14 901	13 904	1 320	20.1	1 803	997	455	10.0-	5 606	130	23.8
Carthage city, Panola County	1 560	757	722	19.0	45	803	290	10.6	750	-	23.5
Castle Hills city, Bexar County	1 326	551	1 470	20.0	83	775	482	10.0-	435	-	27.4
Castroville city, Medina County	594	281	962	18.5	15	313	267	10.0-	247	-	19.9
Catarina CDP, Dimmit County	18	-	-	-	-	18	163	10.0-	-	-	-
Cedar Hill city	8 386	7 604	1 141	21.9	547	782	428	10.0-	1 978	29	24.3
Dallas County (part)	8 377	7 604	1 141	21.9	547	773	426	10.0-	1 978	29	24.3
Ellis County (part)	9	-	-	-	-	9	450	12.5	-	-	-
Cedar Park city	6 787	6 286	1 240	21.6	504	501	390	11.3	1 368	13	26.0
Travis County (part)	-	-	-	-	-	-	-	-	253	-	24.4
Williamson County (part)	6 787	6 286	1 240	21.6	504	501	390	11.3	1 115	13	26.3
Celeste city, Hunt County	194	92	654	20.0	7	102	268	14.5	55	-	19.2
Celina town, Collin County	391	222	844	21.7	19	169	334	13.1	198	2	21.5
Center city, Shelby County	905	390	654	16.2	35	515	229	10.0-	778	-	23.2
Centerville city, Leon County	217	93	705	18.7	10	124	234	13.4	98	-	21.9
Central Gardens CDP, Jefferson County	1 138	647	938	16.1	21	491	329	10.0-	219	-	22.2
Cesar Chavez CDP, Hidalgo County	220	77	905	27.0	-	143	281	12.4	81	-	19.9
Chandler city, Henderson County	552	350	936	19.8	24	202	326	11.3	174	2	26.1
Channelview CDP, Harris County	5 287	3 772	868	19.4	243	1 515	359	10.9	2 466	9	23.2
Channing city, Hartley County	70	33	493	16.3	-	37	222	10.0-	29	-	18.8
Charlotte city, Atascosa County	301	66	633	20.0	4	235	214	12.2	61	-	22.9
Chester town, Tyler County	67	25	535	20.4	-	42	267	10.4	7	-	18.8
Chico city, Wise County	202	98	625	18.7	2	104	302	12.2	81	-	20.4
Childress city, Childress County	1 347	481	644	18.0	46	866	244	11.4	615	15	23.0
Chillicothe city, Hardeman County	201	40	520	14.7	2	161	240	13.6	69	-	28.8
China city, Jefferson County	299	133	645	19.0	4	166	277	10.0-	37	-	17.9
China Grove town, Bexar County	370	248	1 101	19.8	33	122	359	10.0-	9	-	22.5
Chireno city, Nacogdoches County	46	8	600	22.5	-	38	263	10.0-	46	-	20.8
Christine town, Atascosa County	59	28	460	15.8	2	31	184	11.3	19	-	16.8

Table 32. **Mortgage and Rental Cost Characteristics: 2000**—Con.

[Data based on a sample (except Tables 65-68). For information on confidentiality protection, coverage, sampling error, and nonsampling error, see Appendix G.
For location of definitions, see "How to Use This Census Report"]

State County Place	Specified owner-occupied housing units								Specified renter-occupied housing units paying cash rent		
		With a mortgage				Not mortgaged					
	Total	Total	Median selected monthly owner costs (dollars)	Median selected monthly owner costs as a percentage of household income in 1999	With a second mortgage or home equity loan or both	Total	Median selected monthly owner costs (dollars)	Median selected monthly owner costs as a percentage of household income in 1999	Total	With meals included in rent	Median gross rent as a percentage of household income in 1999
PLACE—Con.											
Christoval CDP, Tom Green County	75	30	750	23.3	5	45	253	11.9	38	-	22.5
Chula Vista-Orason CDP, Cameron County	43	20	400	22.5	-	23	216	11.9	16	-	50.0+
Chula Vista-River Spur CDP, Zavala County	67	-	-	-	-	67	205	16.1	-	-	-
Cibolo city	801	732	1 238	22.5	53	69	278	12.8	186	-	27.7
Bexar County (part)	-	-	-	-	-	-	-	-	-	-	-
Guadalupe County (part)	801	732	1 238	22.5	53	69	278	12.8	186	-	27.7
Cienegas Terrace CDP, Val Verde County	423	97	327	16.3	-	326	187	10.0-	45	-	50.0+
Cinco Ranch CDP	3 088	2 789	1 946	20.9	400	299	774	11.0	248	-	24.7
Fort Bend County (part)	2 485	2 264	1 978	20.6	341	221	798	10.8	50	-	19.2
Harris County (part)	603	525	1 802	22.4	59	78	710	11.7	198	-	25.3
Circle D-KC Estates CDP, Bastrop County	468	361	959	18.5	44	107	333	12.8	69	-	24.6
Cisco city, Eastland County	1 020	299	493	17.4	-	721	218	12.0	292	-	33.7
Citrus City CDP, Hidalgo County	135	16	500	30.0	-	119	226	20.4	-	-	-
Clarendon city, Donley County	473	184	658	19.5	15	289	262	11.5	204	-	22.2
Clarksville city, Red River County	885	287	513	20.5	20	598	226	10.9	480	-	23.5
Clarksville City city	163	93	788	18.0	6	70	253	10.0-	41	-	26.1
Gregg County (part)	163	93	788	18.0	6	70	253	10.0-	41	-	26.1
Upshur County (part)	-	-	-	-	-	-	-	-	-	-	-
Claude city, Armstrong County	317	143	598	14.5	6	174	249	11.9	72	-	19.6
Clear Lake Shores city, Galveston County	343	227	1 228	19.9	24	116	474	10.0-	198	-	22.1
Cleburne city, Johnson County	5 774	3 338	812	18.9	342	2 436	320	13.4	2 881	84	24.8
Cleveland city, Liberty County	1 109	455	642	22.2	24	654	236	13.2	1 278	8	24.7
Clifton city, Bosque County	783	374	769	20.2	56	409	305	15.1	392	-	21.9
Clint town, El Paso County	204	69	694	16.5	-	135	262	10.0-	55	-	26.0
Cloverleaf CDP, Harris County	3 415	2 313	1 005	19.2	241	1 102	326	11.5	2 785	19	25.6
Clute city, Brazoria County	1 314	674	692	18.1	42	640	269	10.0-	2 012	28	19.1
Clyde city, Callahan County	823	435	676	21.2	22	388	275	11.8	259	-	24.4
Coahoma town, Howard County	228	91	623	16.6	3	137	220	10.9	70	-	19.5
Cockrell Hill city, Dallas County	573	328	734	21.0	19	245	289	11.8	523	4	22.3
Coffee City town, Henderson County	35	10	1 083	27.5	3	25	315	12.1	8	-	21.0
Coldspring city, San Jacinto County	134	41	691	33.1	10	93	302	13.0	77	-	20.0
Coleman city, Coleman County	1 361	526	580	19.2	46	835	218	12.5	607	9	21.9
College Station city, Brazos County	6 681	5 026	1 185	19.7	491	1 655	394	10.0-	16 717	116	46.9
Colleyville city, Tarrant County	5 907	4 919	2 305	21.2	860	988	684	10.8	138	-	26.3
Collinsville town, Grayson County	289	142	711	18.7	7	147	280	12.1	103	-	21.6
Colmesneil city, Tyler County	116	47	579	19.5	4	69	210	10.0-	45	-	22.5
Colorado City city, Mitchell County	1 018	300	617	21.4	20	718	243	14.8	422	-	24.7
Columbus city, Colorado County	776	240	764	19.7	19	536	257	10.5	500	24	19.7
Comanche city, Comanche County	996	409	594	18.2	26	587	233	11.2	431	-	23.4
Combes town, Cameron County	525	215	651	24.1	25	310	246	11.6	94	-	22.9
Combine city	337	209	1 271	18.9	26	128	357	11.8	41	-	19.8
Dallas County (part)	32	17	735	15.5	-	15	245	13.8	26	-	21.7
Kaufman County (part)	305	192	1 323	19.2	26	113	382	11.6	15	-	16.3
Comfort CDP, Kendall County	309	180	596	20.2	8	129	232	10.0-	163	-	23.9
Commerce city, Hunt County	1 042	521	768	19.3	63	521	315	10.0-	1 694	38	29.5
Como town, Hopkins County	106	25	472	13.8	-	81	267	11.9	57	-	18.9
Concepcion CDP, Duval County	27	4	850	17.5	-	23	141	13.5	-	-	-
Conroe city, Montgomery County	4 972	3 024	833	19.0	181	1 948	283	10.0-	6 570	209	24.1
Converse city, Bexar County	2 580	2 281	931	20.5	248	299	318	10.0-	1 013	9	24.5
Cool city, Parker County	30	12	850	35.0	3	18	275	21.3	5	-	24.2
Coolidge town, Limestone County	169	62	481	25.0	3	107	232	10.0-	93	-	15.2
Cooper city, Delta County	472	232	600	21.9	19	240	259	16.7	280	-	25.4
Coppell city	8 948	8 299	1 881	20.2	1 612	649	657	10.0-	2 747	-	22.5
Dallas County (part)	8 892	8 243	1 882	20.2	1 605	649	657	10.0-	2 747	-	22.5
Denton County (part)	56	56	1 794	20.0	7	-	-	-	-	-	-
Copperas Cove city	5 098	4 207	838	20.7	296	891	298	10.0-	4 596	-	24.1
Bell County (part)	-	-	-	-	-	-	-	-	-	-	-
Coryell County (part)	5 082	4 193	838	20.7	296	889	298	10.0-	4 576	-	24.1
Lampasas County (part)	16	14	880	19.2	-	2	325	10.0-	20	-	18.3
Copper Canyon town, Denton County	328	265	1 780	21.5	55	63	650	10.0-	22	-	14.4
Corinth city, Denton County	3 593	3 264	1 412	21.3	350	329	487	11.5	149	-	21.3
Corpus Christi city	53 609	34 324	938	21.7	2 590	19 285	327	12.1	37 898	537	25.6
Kleberg County (part)	-	-	-	-	-	-	-	-	-	-	-
Nueces County (part)	53 609	34 324	938	21.7	2 590	19 285	327	12.1	37 898	537	25.6
San Patricio County (part)	-	-	-	-	-	-	-	-	-	-	-
Corral City town, Denton County	-	-	-	-	-	-	-	-	4	-	15.0
Corrigan town, Polk County	255	123	523	17.3	3	132	253	10.6	289	3	27.3
Corsicana city, Navarro County	4 708	2 436	734	19.3	241	2 272	277	13.5	3 229	51	24.9
Cottonwood city, Kaufman County	33	29	744	20.2	5	4	325	10.0	5	-	50.0+
Cottonwood Shores city, Burnet County	195	144	707	21.4	6	51	291	11.0	64	-	26.4
Cotulla city, La Salle County	670	152	597	17.3	-	518	191	11.2	278	10	19.6
Cove city, Chambers County	50	33	1 134	18.4	2	17	356	10.0-	26	-	16.7
Covington city, Hill County	68	28	700	17.8	-	40	268	10.0-	16	-	17.5
Coyanosa CDP, Pecos County	17	-	-	-	-	17	184	10.0-	10	-	-

Table 32. **Mortgage and Rental Cost Characteristics: 2000**—Con.

[Data based on a sample (except Tables 65-68). For information on confidentiality protection, coverage, sampling error, and nonsampling error, see Appendix G.
For location of definitions, see "How to Use This Census Report"]

State County Place	Specified owner-occupied housing units								Specified renter-occupied housing units paying cash rent		
		With a mortgage				Not mortgaged					
	Total	Total	Median selected monthly owner costs (dollars)	Median selected monthly owner costs as a percentage of household income in 1999	With a second mortgage or home equity loan or both	Total	Median selected monthly owner costs (dollars)	Median selected monthly owner costs as a percentage of household income in 1999	Total	With meals included in rent	Median gross rent as a percentage of household income in 1999
PLACE—Con.											
Coyote Acres CDP, Jim Wells County	31	-	-	-	-	31	273	11.7	18	-	13.8
Crandall city, Kaufman County	693	554	1 044	19.7	47	139	314	11.3	133	-	19.5
Crane city, Crane County	826	289	642	18.1	22	537	256	13.5	122	-	19.6
Cranfills Gap city, Bosque County	85	25	658	21.3	-	60	282	13.9	41	2	13.5
Crawford town, McLennan County	167	82	650	16.6	4	85	260	11.1	56	-	15.0
Creedmoor city, Travis County	40	11	938	21.3	2	29	313	15.6	16	-	20.0
Crockett city, Houston County	1 355	617	634	23.6	15	738	267	13.7	968	7	26.9
Crosby CDP, Harris County	326	156	927	23.6	23	170	372	12.8	216	5	20.6
Crosbyton city, Crosby County	428	148	541	19.5	10	280	237	11.8	177	-	23.6
Cross Mountain CDP, Bexar County	410	341	2 009	19.8	72	69	532	10.0-	22	9	14.2
Cross Plains town, Callahan County	266	82	521	19.6	15	184	208	11.6	87	-	24.7
Cross Roads town, Denton County	125	74	1 792	21.4	11	51	368	15.4	13	-	16.9
Cross Timber town, Johnson County	62	35	1 042	18.9	2	27	388	10.0-	9	-	29.2
Crowell city, Foard County	319	120	485	18.0	3	199	252	12.9	103	-	25.2
Crowley city	1 762	1 307	910	19.9	141	455	332	11.0	570	-	24.3
Johnson County (part)	-	-	-	-	-	-	-	-	-	-	-
Tarrant County (part)	1 762	1 307	910	19.9	141	455	332	11.0	570	-	24.3
Crystal City city, Zavala County	1 239	259	511	22.8	-	980	203	13.3	644	-	21.6
Cuero city, DeWitt County	1 223	418	619	18.1	29	805	242	11.1	651	-	26.3
Cuevitas CDP, Hidalgo County	7	7	450	50.0+	-	-	-	-	-	-	-
Cumby city, Hopkins County	140	61	585	20.3	4	79	238	10.0-	78	-	25.5
Cumings CDP, Fort Bend County	70	19	764	17.5	-	51	232	10.0-	25	-	19.6
Cuney town, Cherokee County	25	9	375	24.2	-	16	170	17.5	14	4	50.0+
Cushing city, Nacogdoches County	98	30	622	22.5	5	68	220	10.0-	45	-	18.2
Cut and Shoot town, Montgomery County	160	66	669	14.3	4	94	279	10.0-	52	2	14.8
Daingerfield town, Morris County	629	315	515	18.5	25	314	230	10.4	306	-	28.3
Daisetta city, Liberty County	186	61	517	20.2	4	125	221	10.0-	72	-	21.3
Dalhart city	1 639	929	729	18.5	82	710	224	10.0-	785	-	24.7
Dallam County (part)	876	440	522	19.3	45	436	195	10.0-	621	-	23.1
Hartley County (part)	763	489	925	18.2	37	274	289	10.0-	164	-	29.4
Dallas city	173 568	112 429	1 054	20.8	14 159	61 139	352	12.0	251 601	3 784	24.4
Collin County (part)	7 624	6 683	1 903	21.0	1 157	941	723	10.0-	15 787	27	21.9
Dallas County (part)	164 170	104 098	1 001	20.8	12 874	60 072	349	12.1	225 842	3 736	24.6
Denton County (part)	1 768	1 642	1 259	21.3	128	126	356	12.4	9 972	21	24.3
Kaufman County (part)	-	-	-	-	-	-	-	-	-	-	-
Rockwall County (part)	6	6	1 125	17.5	-	-	-	-	-	-	-
Dalworthington Gardens city, Tarrant County	547	399	1 913	20.1	53	148	656	10.0-	157	-	18.5
Damon CDP, Brazoria County	99	42	600	17.1	-	57	265	10.0-	24	-	20.0
Danbury city, Brazoria County	404	270	829	17.3	11	134	313	10.0-	108	-	28.5
Darrouzett town, Lipscomb County	102	30	517	16.9	8	72	192	10.0-	28	-	18.1
Dawson town, Navarro County	199	72	535	17.9	-	127	244	10.0-	89	-	22.0
Dayton city, Liberty County	961	475	923	17.9	80	486	281	10.0-	801	-	22.6
Dayton Lakes city, Liberty County	27	10	438	13.6	-	17	208	10.0-	7	-	19.4
Dean city, Clay County	74	35	793	21.3	2	39	339	11.4	12	2	27.5
Decatur city, Wise County	1 032	510	876	19.6	61	522	290	11.5	595	-	22.8
Deer Park city, Harris County	7 259	5 397	1 046	18.1	691	1 862	405	10.0-	1 954	-	20.6
De Kalb city, Bowie County	420	159	570	18.2	5	261	255	10.8	245	-	29.3
De Leon city, Comanche County	539	197	587	16.5	8	342	233	14.3	244	-	26.7
Dell City city, Hudspeth County	79	18	433	19.5	-	61	246	17.0	25	-	23.2
Del Mar Heights CDP, Cameron County	44	20	283	50.0+	-	24	165	13.1	-	-	-
Del Rio city, Val Verde County	6 072	2 838	750	19.5	229	3 234	240	12.9	3 352	-	22.8
Del Sol-Loma Linda CDP, San Patricio County	91	38	479	12.7	11	53	278	29.3	9	-	27.5
Denison city, Grayson County	5 632	2 890	730	18.7	317	2 742	281	13.8	2 845	86	24.5
Denton city, Denton County	11 096	7 794	1 116	21.9	715	3 302	414	11.0	17 704	218	30.6
Denver City town	743	378	591	19.4	26	365	230	11.6	309	-	17.7
Gaines County (part)	-	-	-	-	-	-	-	-	-	-	-
Yoakum County (part)	743	378	591	19.4	26	365	230	11.6	309	-	17.7
Deport city	147	50	476	17.4	-	97	266	12.9	76	-	23.4
Lamar County (part)	138	46	465	17.1	-	92	273	13.0	70	-	24.0
Red River County (part)	9	4	833	18.3	-	5	208	12.5	6	-	10.0
DeSoto city, Dallas County	9 098	7 335	1 286	21.6	762	1 763	437	10.0-	3 704	20	24.7
Detroit town, Red River County	154	64	629	17.9	6	90	269	10.0-	112	-	21.3
Devers city, Liberty County	68	29	650	20.9	-	39	319	14.2	13	-	36.3
Devine city, Medina County	824	478	746	22.1	55	346	232	11.5	480	-	22.4
Deweyville CDP, Newton County	261	65	812	16.3	6	196	245	10.0-	54	-	26.0
Diboll city, Angelina County	738	394	564	18.5	50	344	248	10.0-	541	-	19.8
Dickens city, Dickens County	89	27	395	19.5	-	62	206	16.4	23	-	30.6
Dickinson city, Galveston County	3 418	2 244	972	19.7	311	1 174	422	12.4	1 959	-	25.4
Dilley city, Frio County	423	131	559	24.6	-	292	212	13.7	312	-	27.7
Dimmitt city, Castro County	935	423	602	17.5	13	512	248	11.7	358	4	24.2
Dodd City town, Fannin County	66	31	670	18.8	-	35	178	10.0-	41	-	20.5
Dodson town, Collingsworth County	41	10	600	27.5	-	31	141	12.3	2	-	50.0+
Doffing CDP, Hidalgo County	585	163	434	21.2	10	422	192	12.7	98	-	28.0
Domino town, Cass County	14	3	775	12.5	1	11	463	19.2	-	-	-
Donna city, Hidalgo County	2 161	658	633	21.6	77	1 503	249	12.2	1 031	17	28.2
Doolittle CDP, Hidalgo County	290	92	534	28.4	-	198	218	10.0-	56	-	23.9
Dorchester town, Grayson County	23	13	875	14.6	-	10	375	17.5	13	-	15.6

Table 32. **Mortgage and Rental Cost Characteristics: 2000**—Con.

[Data based on a sample (except Tables 65-68). For information on confidentiality protection, coverage, sampling error, and nonsampling error, see Appendix G.
For location of definitions, see "How to Use This Census Report"]

State County Place	Specified owner-occupied housing units								Specified renter-occupied housing units paying cash rent		
		With a mortgage				Not mortgaged					
	Total	Total	Median selected monthly owner costs (dollars)	Median selected monthly owner costs as a percentage of household income in 1999	With a second mortgage or home equity loan or both	Total	Median selected monthly owner costs (dollars)	Median selected monthly owner costs as a percentage of household income in 1999	Total	With meals included in rent	Median gross rent as a percentage of household income in 1999
PLACE—Con.											
Double Oak town, Denton County	651	560	1 990	20.8	133	91	685	12.2	-	-	-
Douglassville town, Cass County	52	9	850	15.8	-	43	210	10.0-	-	-	-
Doyle CDP, San Patricio County	55	-	-	-	-	55	243	13.1	8	-	17.5
Dripping Springs city, Hays County	258	164	1 283	21.5	25	94	325	12.2	157	-	25.1
Driscoll city, Nueces County	153	51	631	17.5	1	102	269	10.7	41	-	17.9
Dublin city, Erath County	587	213	633	19.2	-	374	240	12.8	488	-	22.5
Dumas city, Moore County	2 884	1 767	710	18.1	74	1 117	254	10.0-	1 358	-	19.8
Duncanville city, Dallas County	8 919	6 563	1 071	20.3	671	2 356	415	10.9	3 440	12	23.7
Eagle Lake city, Colorado County	767	298	632	21.0	18	469	257	13.0	352	-	22.9
Eagle Mountain CDP, Tarrant County	1 857	1 372	1 463	19.7	227	485	614	10.8	431	-	22.6
Eagle Pass city, Maverick County	3 629	1 658	727	21.2	163	1 971	225	11.5	2 755	-	28.5
Early city, Brown County	654	368	689	17.8	20	286	279	10.7	214	-	23.3
Earth city, Lamb County	297	88	615	19.0	8	209	205	10.2	56	-	22.2
East Bernard CDP, Wharton County	394	153	742	14.9	17	241	276	10.0-	172	-	19.4
Eastland city, Eastland County	909	364	694	19.2	24	545	265	12.7	445	-	21.0
East Mountain city, Upshur County	123	46	567	17.5	-	77	202	10.0-	25	-	26.3
Easton city	72	23	725	21.9	-	49	241	11.3	14	-	13.6
Gregg County (part)	66	23	725	21.9	-	43	235	10.8	11	-	12.5
Rusk County (part)	6	-	-	-	-	6	263	12.5	3	-	18.8
East Tawakoni city, Rains County	263	132	835	20.9	6	131	265	13.8	29	-	16.9
Ector city, Fannin County	112	43	730	16.1	9	69	247	13.5	77	-	17.6
Edcouch city, Hidalgo County	591	151	605	31.3	18	440	217	15.0	178	-	27.8
Eden city, Concho County	310	131	634	18.8	6	179	239	11.3	122	-	23.9
Edgecliff Village town, Tarrant County	925	554	925	17.7	46	371	363	10.0-	43	-	23.9
Edgewater-Paisano CDP, San Patricio County	26	11	788	12.9	-	15	238	11.3	23	-	36.5
Edgewood town, Van Zandt County	307	157	757	21.1	14	150	303	11.1	169	-	26.1
Edinburg city, Hidalgo County	7 225	3 775	851	20.8	265	3 450	271	11.0	4 862	23	25.3
Edmonson town, Hale County	22	5	463	17.5	-	17	233	10.0-	6	-	22.5
Edna city, Jackson County	1 163	554	670	17.4	37	609	262	13.0	774	-	22.9
Edom city, Van Zandt County	53	19	850	15.8	-	34	272	11.9	12	2	35.0
Edroy CDP, San Patricio County	74	29	458	35.7	-	45	329	12.9	8	-	10.0-
Eidson Road CDP, Maverick County	1 328	284	509	19.9	8	1 044	187	12.4	324	8	33.3
Elbert CDP, Throckmorton County	19	-	-	-	-	19	165	10.0-	6	-	13.8
El Camino Angosto CDP, Cameron County	25	-	-	-	-	25	187	12.2	12	-	10.0-
El Campo city, Wharton County	2 196	1 031	786	18.8	75	1 165	288	11.3	1 368	3	21.5
El Cenizo city, Webb County	456	141	287	21.0	-	315	160	14.3	87	-	25.0
Eldorado city, Schleicher County	390	131	606	19.4	-	259	240	12.0	139	-	15.5
Electra city, Wichita County	859	236	531	17.3	17	623	252	12.1	307	-	25.6
Elgin city	1 157	645	915	20.6	45	512	270	10.0-	594	-	27.8
Bastrop County (part)	1 157	645	915	20.6	45	512	270	10.0-	594	-	27.8
Travis County (part)	-	-	-	-	-	-	-	-	-	-	-
El Indio CDP, Maverick County	44	30	357	14.2	-	14	125	10.0-	7	-	50.0+
Elkhart town, Anderson County	231	88	613	17.1	-	143	285	10.0-	126	-	28.3
El Lago city, Harris County	847	598	1 507	19.4	47	249	456	10.0-	413	-	19.5
Elm Creek CDP, Maverick County	205	77	383	23.9	-	128	161	10.0-	12	-	35.0
Elmendorf city, Bexar County	98	38	489	14.6	3	60	217	10.6	42	3	30.0
El Paso city, El Paso County	102 012	68 025	810	21.7	5 550	33 987	263	10.0-	66 782	1 007	27.2
El Refugio CDP, Starr County	59	10	1 125	22.5	-	49	190	17.8	33	-	27.8
Elsa city, Hidalgo County	905	219	670	21.5	9	686	228	12.8	461	26	24.1
Emhouse town, Navarro County	27	15	544	12.9	-	12	180	10.0-	3	-	27.5
Emory city, Rains County	203	81	648	20.5	-	122	276	14.0	141	-	24.6
Encantada-Ranchito El Calaboz CDP, Cameron County	357	77	565	14.1	-	280	165	14.3	16	-	15.0
Enchanted Oaks town, Henderson County	203	96	1 105	16.5	-	107	289	10.0-	21	-	22.9
Encinal city, La Salle County	124	15	421	31.3	-	109	204	14.5	24	-	23.1
Encino CDP, Brooks County	39	8	950	50.0+	-	31	202	10.3	12	-	14.3
Ennis city, Ellis County	3 065	1 648	894	19.3	122	1 417	315	12.4	1 979	17	21.3
Escobares CDP, Starr County	379	45	369	40.3	-	334	178	14.0	88	-	18.3
Estelline town, Hall County	46	14	475	42.5	-	32	225	10.0-	17	-	14.6
Euless city, Tarrant County	8 006	6 365	1 054	19.3	561	1 641	375	11.3	10 715	13	21.6
Eureka city, Navarro County	48	26	925	23.8	4	22	230	11.0	13	-	16.8
Eustace city, Henderson County	192	91	718	16.6	-	101	234	11.6	129	-	22.1
Evadale CDP, Jasper County	289	92	675	20.9	-	197	223	10.0-	45	-	15.6
Evant town	109	25	675	24.2	2	84	227	12.5	37	-	27.5
Coryell County (part)	68	11	392	25.6	-	57	220	10.7	27	-	27.5
Hamilton County (part)	41	14	933	14.2	2	27	242	14.7	10	-	27.5
Everman city, Tarrant County	1 442	970	750	19.0	65	472	296	10.1	404	6	24.0
Fabens CDP, El Paso County	993	319	490	23.9	23	674	167	10.0-	563	7	27.9
Fairchilds village, Fort Bend County	117	63	925	19.8	8	54	345	10.0-	34	-	17.1
Fairfield city, Freestone County	692	317	593	19.0	30	375	237	12.4	344	-	19.0
Fair Oaks Ranch city	1 644	1 186	2 113	23.3	148	458	642	10.0-	50	-	23.1
Bexar County (part)	1 349	933	2 153	22.6	132	416	626	10.0-	50	-	23.1
Comal County (part)	82	82	2 353	37.2	9	-	-	-	-	-	-
Kendall County (part)	213	171	1 663	25.9	7	42	686	10.0-	-	-	-
Fairview town, Collin County	692	539	2 255	21.6	85	153	603	10.0-	41	-	23.5
Falcon Heights CDP, Starr County	90	18	600	40.0	-	72	150	12.4	-	-	-
Falcon Lake Estates CDP, Zapata County	123	64	788	19.8	8	59	187	10.0-	43	-	18.8

Table 32. **Mortgage and Rental Cost Characteristics: 2000**—Con.

[Data based on a sample (except Tables 65-68). For information on confidentiality protection, coverage, sampling error, and nonsampling error, see Appendix G.
For location of definitions, see "How to Use This Census Report"]

State County Place	Specified owner-occupied housing units								Specified renter-occupied housing units paying cash rent		
		With a mortgage				Not mortgaged					
	Total	Total	Median selected monthly owner costs (dollars)	Median selected monthly owner costs as a percentage of household income in 1999	With a second mortgage or home equity loan or both	Total	Median selected monthly owner costs (dollars)	Median selected monthly owner costs as a percentage of household income in 1999	Total	With meals included in rent	Median gross rent as a percentage of household income in 1999
PLACE—Con.											
Falcon Mesa CDP, Zapata County	106	20	591	20.5	-	86	174	10.0-	8	-	32.5
Falcon Village CDP, Starr County	-	-	-	-	-	-	-	-	34	-	32.5
Falfurrias city, Brooks County	1 106	299	511	14.8	-	807	208	16.6	505	7	28.4
Falls City city, Karnes County	145	34	750	20.6	4	111	223	10.0-	47	1	14.0
Falman-County Acres CDP, San Patricio County	9	-	-	-	-	9	450	12.5	33	-	35.8
Farmers Branch city, Dallas County	6 274	3 792	1 071	20.6	482	2 482	377	10.0-	3 020	41	21.5
Farmersville city, Collin County	666	356	779	18.6	18	310	316	14.1	348	-	22.7
Farwell city, Parmer County	362	167	570	19.3	6	195	227	11.0	81	-	28.1
Fate city, Rockwall County	140	74	786	21.8	-	66	377	11.4	15	-	19.5
Fayetteville city, Fayette County	84	18	540	18.3	-	66	217	10.0-	17	-	18.1
Faysville CDP, Hidalgo County	44	-	-	-	-	44	191	21.5	10	-	50.0+
Ferris city	401	217	655	17.2	-	184	294	11.6	178	-	22.3
Dallas County (part)	-	-	-	-	-	-	-	-	-	-	-
Ellis County (part)	401	217	655	17.2	-	184	294	11.6	178	-	22.3
Fifth Street CDP, Fort Bend County	194	70	763	23.0	5	124	300	10.5	172	10	25.0
Flatonia town, Fayette County	244	83	737	22.1	4	161	233	10.4	127	-	23.6
Florence city, Williamson County	204	101	856	19.1	5	103	274	13.7	121	-	22.6
Floresville city, Wilson County	1 101	462	738	19.1	43	639	232	11.5	518	-	24.4
Flowella CDP, Brooks County	50	7	250	10.0-	-	43	240	28.0	-	-	-
Flower Mound town	14 404	13 462	1 649	20.4	2 199	942	536	10.0-	1 104	-	25.2
Denton County (part)	14 404	13 462	1 649	20.4	2 199	942	536	10.0-	1 104	-	25.2
Tarrant County (part)	-	-	-	-	-	-	-	-	-	-	-
Floydada city, Floyd County	931	351	585	18.4	6	580	227	11.4	322	-	26.0
Follett city, Lipscomb County	119	38	700	18.5	7	81	262	12.7	24	-	12.9
Forest Hill city, Tarrant County	2 889	2 003	775	21.1	261	886	312	12.2	579	-	24.2
Forney city, Kaufman County	1 356	1 052	972	20.4	73	304	347	10.0-	349	-	25.2
Forsan city, Howard County	43	7	588	17.5	-	36	223	10.0	24	-	10.0-
Fort Bliss CDP, El Paso County	25	-	-	-	-	25	142	10.0-	378	-	21.6
Fort Davis CDP, Jeff Davis County	188	54	800	24.6	-	134	233	12.4	84	-	20.4
Fort Hancock CDP, Hudspeth County	233	22	329	23.0	-	211	183	14.0	27	-	34.2
Fort Hood CDP	39	8	750	22.5	-	31	204	10.0-	1 058	-	20.6
Bell County (part)	22	-	-	-	-	22	137	10.0-	677	-	21.5
Coryell County (part)	17	8	750	22.5	-	9	275	12.5	381	-	19.1
Fort Stockton city, Pecos County	1 608	739	706	19.3	54	869	244	10.6	770	-	18.6
Fort Worth city	101 595	65 915	917	20.8	5 616	35 680	311	11.9	83 426	1 554	24.3
Denton County (part)	10	8	650	17.5	-	2	275	12.5	-	-	-
Tarrant County (part)	101 585	65 907	917	20.8	5 616	35 678	311	11.9	83 426	1 554	24.3
Four Corners CDP, Fort Bend County	535	392	1 494	22.1	40	143	424	10.0-	97	-	21.5
Fowlerton CDP, La Salle County	31	-	-	-	-	31	203	12.5	-	-	-
Franklin city, Robertson County	252	99	632	18.2	6	153	258	12.8	186	-	21.8
Frankston town, Anderson County	264	88	680	17.6	7	176	256	10.2	91	-	20.3
Fredericksburg city, Gillespie County	2 282	974	820	22.4	97	1 308	258	11.2	1 002	22	24.6
Freeport city, Brazoria County	2 119	996	603	17.3	52	1 123	275	10.6	1 649	-	23.9
Freer city, Duval County	617	213	530	18.0	8	404	197	10.0-	191	-	20.1
Fresno CDP, Fort Bend County	1 220	811	1 213	24.0	62	409	293	11.1	231	11	26.7
Friendswood city	7 594	5 820	1 279	20.2	723	1 774	490	10.0-	1 916	180	24.9
Galveston County (part)	5 795	4 416	1 457	20.1	604	1 379	554	10.2	937	170	31.8
Harris County (part)	1 799	1 404	933	20.5	119	395	386	10.0-	979	10	22.3
Friona city, Parmer County	777	395	635	16.7	5	382	238	10.9	315	-	23.2
Frisco city	9 377	8 626	1 479	21.1	1 028	751	530	10.3	2 129	-	26.1
Collin County (part)	8 299	7 710	1 434	20.8	873	589	477	11.7	1 872	-	26.2
Denton County (part)	1 078	916	2 418	24.1	155	162	1 000+	10.0-	257	-	24.6
Fritch city	684	360	714	15.1	41	324	253	10.0-	94	-	19.7
Hutchinson County (part)	681	357	712	15.1	41	324	253	10.0-	94	-	19.7
Moore County (part)	3	3	850	10.0-	-	-	-	-	-	-	-
Fronton CDP, Starr County	112	41	628	23.1	9	71	130	16.1	-	-	-
Frost city, Navarro County	145	51	658	14.9	7	94	261	11.1	51	-	18.9
Fruitvale city, Van Zandt County	62	19	561	17.8	-	43	236	10.0-	52	-	20.0
Fulshear city, Fort Bend County	147	83	1 479	21.0	17	64	267	10.0-	34	-	29.3
Fulton town, Aransas County	216	116	756	25.6	14	100	287	10.4	156	-	20.5
Gainesville city, Cooke County	3 133	1 302	717	19.2	109	1 831	279	11.9	2 367	63	23.1
Galena Park city, Harris County	2 126	1 076	674	21.0	81	1 050	274	12.8	722	15	26.2
Gallatin city, Cherokee County	59	16	550	19.0	-	43	190	10.0-	23	-	26.9
Galveston city, Galveston County	9 002	4 436	929	22.4	373	4 566	332	13.1	12 880	148	26.9
Ganado city, Jackson County	431	193	676	17.7	13	238	294	11.8	149	-	19.2
Garceno CDP, Starr County	287	33	494	22.1	-	254	185	18.9	47	-	49.6
Gardendale CDP, Ector County	192	118	1 025	19.3	14	74	296	10.0-	45	-	20.0
Garden Ridge city, Comal County	610	421	1 666	20.7	64	189	540	10.0	13	-	25.8
Garfield CDP, Travis County	203	129	902	18.2	16	74	313	10.5	98	-	21.4
Garland city	45 757	35 704	998	20.1	3 623	10 053	364	11.1	24 595	340	23.6
Collin County (part)	-	-	-	-	-	-	-	-	-	-	-
Dallas County (part)	45 757	35 704	998	20.1	3 623	10 053	364	11.1	24 595	340	23.6
Rockwall County (part)	-	-	-	-	-	-	-	-	-	-	-

Table 32. **Mortgage and Rental Cost Characteristics: 2000**—Con.

[Data based on a sample (except Tables 65-68). For information on confidentiality protection, coverage, sampling error, and nonsampling error, see Appendix G.
For location of definitions, see "How to Use This Census Report"]

State County Place	Specified owner-occupied housing units								Specified renter-occupied housing units paying cash rent		
		With a mortgage				Not mortgaged					
	Total	Total	Median selected monthly owner costs (dollars)	Median selected monthly owner costs as a percentage of household income in 1999	With a second mortgage or home equity loan or both	Total	Median selected monthly owner costs (dollars)	Median selected monthly owner costs as a percentage of household income in 1999	Total	With meals included in rent	Median gross rent as a percentage of household income in 1999
PLACE—Con.											
Garrett town, Ellis County	62	39	736	17.7	11	23	304	10.0-	39	-	18.6
Garrison city, Nacogdoches County	145	57	577	18.4	9	88	239	12.1	91	-	23.1
Gary City town, Panola County	50	11	638	21.5	-	39	206	16.3	6	-	22.5
Gatesville city, Coryell County	1 439	779	633	17.9	45	660	263	13.5	924	-	24.9
Georgetown city, Williamson County	6 990	4 699	1 209	21.2	505	2 291	416	10.0-	3 072	-	23.4
George West city, Live Oak County	572	245	491	19.7	29	327	222	11.5	183	-	18.5
Geronimo CDP, Guadalupe County	80	54	1 083	22.5	-	26	141	10.0-	21	-	11.3
Gholson city, McLennan County	152	83	692	18.7	7	69	258	10.0-	41	-	18.4
Giddings city, Lee County	813	390	725	18.3	35	423	251	13.5	544	6	22.3
Gilmer city, Upshur County	1 074	483	636	19.1	41	591	282	10.6	585	-	26.5
Girard CDP, Kent County	13	1	150	10.0-	-	12	188	38.3	-	-	-
Gladewater city	1 303	633	785	22.6	35	670	264	13.5	671	-	26.7
Gregg County (part)	681	305	734	23.2	8	376	256	14.4	556	-	27.5
Upshur County (part)	622	328	862	21.8	27	294	277	12.6	115	-	24.8
Glenn Heights city	1 329	1 208	1 076	22.5	99	121	364	11.9	668	-	24.3
Dallas County (part)	881	785	1 038	22.7	36	96	335	11.6	618	-	23.8
Ellis County (part)	448	423	1 150	22.2	63	25	422	12.8	50	-	27.5
Glen Rose city, Somervell County	386	198	794	20.5	19	188	269	12.8	305	2	20.2
Godley city, Johnson County	151	91	753	18.4	1	60	333	13.3	108	-	22.9
Goldsmith city, Ector County	60	12	550	20.0	-	48	270	11.1	12	-	17.5
Goldthwaite city, Mills County	500	188	582	18.0	29	312	239	11.1	157	-	25.6
Goliad city, Goliad County	402	140	695	17.4	11	262	269	11.5	211	2	24.1
Golinda city	104	47	632	21.5	-	57	244	10.0-	24	-	15.8
Falls County (part)	93	41	605	21.3	-	52	233	10.0-	15	-	17.5
McLennan County (part)	11	6	875	22.5	-	5	281	21.3	9	-	15.5
Gonzales city, Gonzales County	1 199	483	632	18.4	54	716	262	13.0	986	-	19.2
Goodlow city, Navarro County	67	27	531	24.4	-	40	241	17.7	6	-	26.3
Goodrich city, Polk County	45	19	470	15.8	-	26	283	16.4	8	-	12.5
Gordon city, Palo Pinto County	118	36	545	15.0	2	82	263	10.0-	31	-	30.6
Goree city, Knox County	79	24	560	17.5	1	55	235	15.2	8	-	20.0
Gorman city, Eastland County	288	85	491	16.0	9	203	221	11.0	88	-	20.6
Graford city, Palo Pinto County	111	44	591	16.5	4	67	234	14.5	41	-	14.5
Graham city, Young County	2 122	1 043	672	18.4	67	1 079	271	11.9	897	8	22.4
Granbury city, Hood County	1 187	763	935	19.2	23	424	356	11.1	1 051	90	25.2
Grand Acres CDP, Cameron County	43	-	-	-	-	43	167	10.0-	5	-	12.5
Grandfalls town, Ward County	93	23	525	18.5	-	70	290	18.6	40	-	18.5
Grand Prairie city	24 065	18 763	1 013	20.2	1 984	5 302	337	10.4	16 446	139	23.7
Dallas County (part)	19 068	14 272	948	20.2	1 534	4 796	332	10.2	11 532	102	23.7
Ellis County (part)	-	-	-	-	-	-	-	-	-	-	-
Tarrant County (part)	4 997	4 491	1 178	20.5	450	506	455	12.0	4 914	37	23.7
Grand Saline city, Van Zandt County	628	265	644	22.3	26	363	252	11.7	349	-	23.3
Grandview city, Johnson County	279	165	626	15.2	6	114	276	10.8	151	-	21.7
Granger city, Williamson County	309	131	644	21.4	6	178	232	12.3	111	-	25.2
Granite Shoals city, Burnet County	515	272	709	23.2	26	243	293	12.8	128	4	24.1
Granjeno city, Hidalgo County	87	3	550	12.5	-	84	209	13.2	4	-	17.5
Grape Creek CDP, Tom Green County	557	344	689	19.4	39	213	254	10.9	170	-	18.3
Grapeland city, Houston County	335	124	604	18.6	7	211	256	13.0	141	4	30.4
Grapevine city	9 582	8 579	1 517	19.7	1 230	1 003	418	11.0	5 459	20	22.8
Dallas County (part)	-	-	-	-	-	-	-	-	-	-	-
Denton County (part)	-	-	-	-	-	-	-	-	-	-	-
Tarrant County (part)	9 582	8 579	1 517	19.7	1 230	1 003	418	11.0	5 459	20	22.8
Grays Prairie village, Kaufman County	28	25	769	20.3	4	3	275	10.0-	9	-	24.2
Greatwood CDP, Fort Bend County	2 103	1 926	1 918	19.9	223	177	814	12.6	57	-	22.5
Green Valley Farms CDP, Cameron County	75	19	669	33.9	-	56	182	10.0-	24	-	24.6
Greenville city, Hunt County	4 829	2 632	807	18.9	164	2 197	326	12.6	3 773	17	23.6
Gregory city, San Patricio County	435	161	587	14.6	9	274	245	10.0-	167	-	19.3
Grey Forest city, Bexar County	147	84	957	18.4	14	63	298	10.9	35	-	20.8
Groesbeck city, Limestone County	748	397	653	22.2	28	351	243	12.6	389	-	25.1
Groom town, Carson County	177	75	707	17.4	7	102	227	10.4	29	-	23.1
Groves city, Jefferson County	4 738	2 279	787	18.4	276	2 459	315	10.5	1 225	3	21.0
Groveton city, Trinity County	205	63	504	18.1	9	142	236	13.2	138	1	24.3
Gruver city, Hansford County	287	124	653	18.6	13	163	247	11.6	82	-	22.5
Guerra CDP, Jim Hogg County	-	-	-	-	-	-	-	-	-	-	-
Gun Barrel City town, Henderson County	1 025	548	816	20.7	35	477	281	12.8	329	-	24.7
Gunter city, Grayson County	169	83	828	18.6	2	86	248	11.8	97	-	24.3
Gustine town, Comanche County	149	45	523	19.1	2	104	191	11.1	29	-	19.4
Hackberry town, Denton County	32	20	767	36.3	-	12	350	10.0-	26	-	22.5
Hale Center city, Hale County	466	173	588	17.4	7	293	215	10.0-	224	-	19.7
Hallettsville city, Lavaca County	618	209	623	15.8	5	409	222	10.0-	268	-	24.1
Hallsburg city, McLennan County	69	38	775	19.1	4	31	225	11.9	23	-	16.9
Hallsville city, Harrison County	622	459	807	17.9	32	163	264	10.0-	239	-	21.3
Haltom City city, Tarrant County	8 026	5 026	838	20.3	442	3 000	303	11.5	5 881	43	21.5
Hamilton city, Hamilton County	821	315	569	17.0	7	506	265	13.2	286	5	21.4
Hamlin city	652	232	578	17.7	4	420	255	15.5	164	-	27.4
Fisher County (part)	-	-	-	-	-	-	-	-	-	-	-
Jones County (part)	652	232	578	17.7	4	420	255	15.5	164	-	27.4

Table 32. **Mortgage and Rental Cost Characteristics: 2000**—Con.

[Data based on a sample (except Tables 65-68). For information on confidentiality protection, coverage, sampling error, and nonsampling error, see Appendix G.
For location of definitions, see "How to Use This Census Report"]

State County Place	Specified owner-occupied housing units								Specified renter-occupied housing units paying cash rent		
		With a mortgage				Not mortgaged					
	Total	Total	Median selected monthly owner costs (dollars)	Median selected monthly owner costs as a percentage of household income in 1999	With a second mortgage or home equity loan or both	Total	Median selected monthly owner costs (dollars)	Median selected monthly owner costs as a percentage of household income in 1999	Total	With meals included in rent	Median gross rent as a percentage of household income in 1999
PLACE—Con.											
Happy town	155	48	519	20.0	-	107	223	13.2	57	-	16.5
Randall County (part)	4	2	850	22.5	-	2	275	10.0-	2	-	12.5
Swisher County (part)	151	46	513	19.4	-	105	221	13.4	55	-	16.9
Hardin city, Liberty County	159	58	707	14.5	5	101	299	10.0-	35	-	14.7
Harker Heights city, Bell County	2 829	2 323	1 137	21.3	141	506	355	11.5	2 486	-	22.4
Harlingen city, Cameron County	9 669	5 001	775	20.6	208	4 668	250	10.2	6 808	149	24.4
Harper CDP, Gillespie County	157	53	671	22.2	8	104	229	10.0-	49	-	27.3
Hart city, Castro County	211	83	645	21.1	11	128	226	11.7	57	-	13.9
Hartley CDP, Hartley County	55	24	625	15.0	4	31	221	10.0-	56	-	14.7
Haskell city, Haskell County	865	278	581	24.2	20	587	237	12.9	282	-	25.9
Haslet city	327	262	1 552	22.0	39	65	458	11.3	28	-	18.3
Denton County (part)	-	-	-	-	-	-	-	-	-	-	-
Tarrant County (part)	327	262	1 552	22.0	39	65	458	11.3	28	-	18.3
Havana CDP, Hidalgo County	88	10	400	25.0	-	78	167	10.0-	10	-	31.4
Hawk Cove city, Hunt County	59	14	550	17.5	-	45	225	11.5	7	-	27.5
Hawkins city, Wood County	296	140	717	18.5	15	156	297	11.7	98	-	24.5
Hawley city, Jones County	153	80	619	18.3	2	73	226	10.0-	46	-	26.7
Hays city, Hays County	92	67	891	18.8	12	25	342	10.0-	11	-	18.9
Hearne city, Robertson County	836	336	665	22.7	24	500	304	18.5	616	-	26.8
Heath city, Rockwall County	1 179	960	2 305	20.9	203	219	610	11.3	65	-	13.8
Hebbronville CDP, Jim Hogg County	1 012	388	449	20.1	13	624	191	10.0-	289	6	22.8
Hebron town, Denton County	226	197	2 418	20.6	33	29	510	15.4	4	-	12.5
Hedley city, Donley County	102	27	538	13.8	-	75	213	11.6	33	-	25.8
Hedwig Village city, Harris County	513	280	3 118	21.9	50	233	806	10.3	315	-	22.3
Heidelberg CDP, Hidalgo County	304	65	561	29.8	11	239	139	10.8	19	-	49.5
Helotes city, Bexar County	1 324	1 010	1 428	21.5	119	314	431	10.0-	59	-	18.2
Hemphill city, Sabine County	215	72	654	19.1	2	143	265	13.2	130	-	20.5
Hempstead city, Waller County	601	292	847	27.1	49	309	255	13.0	641	24	25.0
Henderson city, Rusk County	2 842	1 293	703	18.4	146	1 549	266	10.0-	1 190	52	22.8
Henrietta city, Clay County	886	420	694	17.8	12	466	283	13.3	235	-	21.7
Hereford city, Deaf Smith County	2 942	1 624	651	18.9	136	1 318	247	10.8	1 567	35	22.2
Hermleigh CDP, Scurry County	85	18	525	15.8	-	67	177	10.2	15	-	18.8
Hewitt city, McLennan County	2 594	2 047	937	18.7	128	547	349	10.0-	1 129	-	21.0
Hickory Creek town, Denton County	634	478	1 207	18.3	60	156	364	10.7	71	-	20.8
Hico city, Hamilton County	341	115	602	19.7	10	226	250	13.9	131	6	21.4
Hidalgo city, Hidalgo County	1 091	717	564	28.5	19	374	264	14.3	443	5	28.8
Higgins city, Lipscomb County	143	31	592	20.2	-	112	235	10.0-	20	-	18.8
Highland Haven city, Burnet County	206	90	1 330	25.0	8	116	388	11.2	6	-	17.5
Highland Park town, Dallas County	2 637	1 614	3 912	21.2	296	1 023	1 000+	12.6	675	-	19.6
Highlands CDP, Harris County	1 635	970	840	17.8	89	665	344	10.5	440	-	17.4
Highland Village city, Denton County	3 622	3 273	1 800	21.0	596	349	560	11.9	125	-	22.3
Hill Country Village city, Bexar County	328	179	3 225	21.7	37	149	950	10.0-	5	-	14.2
Hillcrest village, Brazoria County	244	138	1 159	20.8	17	106	471	10.0-	13	-	19.5
Hillsboro city, Hill County	1 482	585	657	21.5	50	897	290	12.9	1 184	-	28.4
Hilltop CDP, Frio County	37	7	450	22.5	-	30	250	25.0	-	-	-
Hilshire Village city, Harris County	267	161	2 281	19.6	23	106	592	10.3	10	-	33.3
Hitchcock city, Galveston County	1 351	618	798	21.9	32	733	306	15.3	670	-	27.0
Holiday Lakes town, Brazoria County	175	75	534	16.9	4	100	239	10.0-	39	-	21.1
Holland town, Bell County	205	100	566	16.7	5	105	239	11.0	112	-	25.9
Holliday city, Archer County	369	178	700	18.9	12	191	274	11.7	122	-	19.1
Hollywood Park town, Bexar County	855	460	1 402	18.0	73	395	444	10.5	158	102	47.9
Homestead Meadows North CDP, El Paso County	505	341	614	19.8	25	164	257	10.0-	131	-	23.0
Homestead Meadows South CDP, El Paso County	856	477	423	19.8	21	379	232	10.0-	161	-	26.6
Hondo city, Medina County	1 174	458	700	19.4	32	716	246	10.7	637	-	23.0
Honey Grove city, Fannin County	399	156	632	16.5	11	243	278	12.5	243	2	25.1
Hooks city, Bowie County	603	280	657	19.2	36	323	281	11.1	315	10	21.5
Horizon City city, El Paso County	1 396	1 114	912	22.0	82	282	333	10.0-	166	-	21.5
Horseshoe Bay CDP	1 079	498	1 530	24.4	52	581	529	12.2	230	-	23.0
Burnet County (part)	105	47	1 063	26.9	-	58	1 000+	13.9	37	-	31.8
Llano County (part)	974	451	1 594	23.7	52	523	516	12.1	193	-	21.4
Houston city	295 534	185 615	965	20.2	19 188	109 919	334	10.8	379 309	6 014	24.1
Fort Bend County (part)	7 426	6 476	837	20.9	446	950	346	11.9	1 979	10	28.0
Harris County (part)	288 035	179 075	974	20.2	18 742	108 960	334	10.8	377 173	6 004	24.1
Montgomery County (part)	73	64	1 213	18.7	-	9	275	10.0-	157	-	24.5
Howardwick city, Donley County	111	37	641	18.5	7	74	273	10.0-	17	-	19.2
Howe town, Grayson County	517	310	787	18.7	26	207	294	13.2	283	3	22.5
Hubbard city, Hill County	348	139	665	21.8	9	209	249	10.2	158	-	25.7
Hudson city, Angelina County	551	306	692	17.6	15	245	320	11.7	268	-	23.8
Hudson Bend CDP, Travis County	584	327	1 700	20.1	67	257	491	10.0-	194	-	25.0
Hudson Oaks city, Parker County	401	310	1 387	21.6	45	91	430	10.0-	55	-	18.8
Hughes Springs city	343	136	550	17.9	13	207	238	12.9	300	2	22.9
Cass County (part)	343	136	550	17.9	13	207	238	12.9	298	2	23.1
Morris County (part)	-	-	-	-	-	-	-	-	2	-	10.0-

Table 32. **Mortgage and Rental Cost Characteristics: 2000**—Con.

[Data based on a sample (except Tables 65-68). For information on confidentiality protection, coverage, sampling error, and nonsampling error, see Appendix G.
For location of definitions, see "How to Use This Census Report"]

State County Place	Specified owner-occupied housing units								Specified renter-occupied housing units paying cash rent		
		With a mortgage				Not mortgaged					
	Total	Total	Median selected monthly owner costs (dollars)	Median selected monthly owner costs as a percentage of household income in 1999	With a second mortgage or home equity loan or both	Total	Median selected monthly owner costs (dollars)	Median selected monthly owner costs as a percentage of household income in 1999	Total	With meals included in rent	Median gross rent as a percentage of household income in 1999
PLACE—Con.											
Humble city, Harris County	1 950	1 411	999	19.3	172	539	376	10.9	2 939	-	24.4
Hungerford CDP, Wharton County	97	46	538	24.4	6	51	235	10.0-	9	-	17.5
Hunters Creek Village city, Harris County	1 402	776	3 808	20.5	89	626	1 000+	11.8	38	-	12.3
Huntington city, Angelina County	328	178	670	20.5	13	150	263	11.6	244	-	24.7
Huntsville city, Walker County	3 421	1 644	964	20.4	132	1 777	336	10.6	5 604	88	29.7
Hurst city, Tarrant County	8 950	5 966	1 122	19.6	633	2 984	364	10.6	4 737	24	24.7
Hutchins city, Dallas County	433	208	659	17.5	17	225	302	10.0-	166	-	21.9
Hutto city, Williamson County	329	236	1 028	19.7	16	93	320	11.6	55	-	20.6
Huxley city, Shelby County	53	16	500	23.1	3	37	280	10.0-	-	-	-
Idalou city, Lubbock County	565	281	769	18.8	15	284	246	11.4	182	3	20.6
Impact town, Taylor County	8	-	-	-	-	8	175	10.0-	2	-	10.0-
Imperial CDP, Pecos County	101	15	413	14.7	-	86	216	10.2	13	-	27.5
Indian Hills CDP, Hidalgo County	294	51	354	30.4	8	243	167	14.1	12	-	30.0
Indian Lake town, Cameron County	9	2	750	45.0	-	7	813	13.5	21	-	42.5
Industry city, Austin County	61	28	650	19.3	2	33	206	15.9	7	-	10.0-
Inez CDP, Victoria County	310	206	849	16.4	23	104	232	10.0-	65	-	17.7
Ingleside city	1 684	1 222	844	22.3	52	462	336	10.0-	1 086	-	23.5
Nueces County (part)	-	-	-	-	-	-	-	-	-	-	-
San Patricio County (part)	1 684	1 222	844	22.3	52	462	336	10.0-	1 086	-	23.5
Ingleside on the Bay city, San Patricio County	188	118	963	20.8	5	70	361	12.1	63	-	20.2
Ingram city, Kerr County	295	174	603	22.9	15	121	235	12.8	134	-	23.5
Iowa Colony village, Brazoria County	121	65	945	19.3	14	56	310	10.0-	23	-	23.8
Iowa Park city, Wichita County	1 660	987	691	17.8	78	673	273	10.0-	520	-	19.3
Iraan city, Pecos County	233	100	605	14.1	-	133	226	10.2	132	-	10.9
Iredell city, Bosque County	101	36	491	17.1	6	65	196	15.4	23	-	29.6
Irving city, Dallas County	25 744	18 208	1 047	19.5	2 135	7 536	363	10.1	47 351	357	22.9
Italy town, Ellis County	432	263	788	19.2	17	169	280	11.8	161	4	18.8
Itasca city, Hill County	327	116	629	19.0	8	211	271	12.4	125	-	19.0
Jacinto City city, Harris County	1 862	868	627	19.3	88	994	286	11.0	834	11	21.7
Jacksboro city, Jack County	901	336	670	17.8	10	565	298	14.3	324	-	21.2
Jacksonville city, Cherokee County	2 514	1 245	733	20.6	109	1 269	267	13.7	1 952	41	22.8
Jamaica Beach city, Galveston County	390	290	1 086	23.3	33	100	458	11.4	84	-	27.7
Jasper city, Jasper County	1 402	633	645	22.5	89	769	290	12.8	899	16	26.6
Jayton city, Kent County	142	46	537	17.9	-	96	232	10.0-	35	-	17.1
Jefferson city, Marion County	409	139	559	19.0	14	270	243	15.0	299	-	30.1
Jersey Village city, Harris County	1 652	1 208	1 484	17.8	156	444	504	13.9	1 146	-	20.6
Jewett city, Leon County	113	43	750	19.4	2	70	292	14.2	97	-	26.1
Joaquin city, Shelby County	168	77	583	24.4	-	91	248	15.5	68	-	20.0
Johnson City city, Blanco County	242	128	785	18.7	10	114	295	11.4	93	-	22.8
Jolly city, Clay County	46	17	863	23.8	-	29	303	10.0-	2	-	27.5
Jollyville CDP	3 697	3 501	1 278	19.8	364	196	437	10.0-	1 870	11	23.7
Travis County (part)	278	252	1 332	23.8	28	26	481	10.0-	65	-	18.4
Williamson County (part)	3 419	3 249	1 273	19.5	336	170	423	10.0-	1 805	11	23.9
Jones Creek village, Brazoria County	517	232	793	16.8	20	285	277	10.0-	117	-	18.2
Jonestown city, Travis County	379	284	903	19.7	36	95	344	10.1	155	-	27.0
Josephine city	115	59	854	20.3	4	56	271	10.0-	20	-	28.3
Collin County (part)	112	56	843	19.8	4	56	271	10.0-	17	-	25.8
Hunt County (part)	3	3	1 375	32.5	-	-	-	-	3	-	37.5
Joshua city, Johnson County	988	698	897	19.3	55	290	359	11.6	385	-	21.0
Jourdanton city, Atascosa County	613	321	692	23.3	54	292	254	10.9	220	-	26.3
Junction city, Kimble County	551	237	573	23.6	14	314	234	10.6	283	-	24.7
Justin city, Denton County	480	316	1 174	19.3	42	164	391	12.1	135	3	22.3
Karnes City city, Karnes County	576	169	625	19.8	18	407	217	10.9	264	5	22.0
Katy city	2 478	1 912	1 055	20.0	151	566	425	11.3	1 010	77	25.2
Fort Bend County (part)	64	17	1 986	40.6	-	47	539	10.0-	312	77	37.8
Harris County (part)	2 217	1 759	1 025	19.9	129	458	407	11.0	613	-	22.6
Waller County (part)	197	136	1 282	20.9	22	61	608	18.6	85	-	21.0
Kaufman city, Kaufman County	1 336	869	776	23.7	56	467	332	11.9	790	-	21.6
K-Bar Ranch CDP, Jim Wells County	52	25	583	14.2	-	27	319	10.0-	21	-	22.5
Keene city, Johnson County	640	404	870	20.7	34	236	321	10.7	889	35	20.7
Keller city, Tarrant County	7 719	6 871	1 588	20.7	1 010	848	527	10.9	576	-	26.5
Kemah city, Galveston County	458	315	1 254	23.1	28	143	349	10.3	393	-	23.2
Kemp town, Kaufman County	267	111	770	19.5	13	156	352	12.0	127	-	26.4
Kempner city, Lampasas County	162	119	817	18.7	8	43	266	10.0-	98	-	21.3
Kendleton city, Fort Bend County	117	53	515	21.1	7	64	230	18.8	38	2	14.6
Kenedy city, Karnes County	682	304	565	18.8	15	378	186	10.0-	319	5	19.2
Kenefick town, Liberty County	109	47	994	19.5	3	62	286	11.9	8	-	20.0
Kennard city, Houston County	57	19	542	13.8	-	38	232	16.0	22	-	28.8
Kennedale city, Tarrant County	1 183	785	1 350	20.5	89	398	342	14.1	623	-	22.5
Kerens city, Navarro County	425	203	584	17.5	26	222	263	12.6	221	-	25.1
Kermit city, Winkler County	1 500	473	568	17.7	31	1 027	231	11.8	302	-	21.5
Kerrville city, Kerr County	4 593	2 072	858	21.9	197	2 521	299	11.7	3 023	187	26.8
Kilgore city	2 617	1 215	702	18.6	108	1 402	250	11.1	1 237	18	22.6
Gregg County (part)	1 789	798	686	17.9	76	991	245	11.5	1 132	18	23.0
Rusk County (part)	828	417	726	20.2	32	411	260	10.1	105	-	16.9

Table 32. **Mortgage and Rental Cost Characteristics: 2000**—Con.

[Data based on a sample (except Tables 65-68). For information on confidentiality protection, coverage, sampling error, and nonsampling error, see Appendix G.
For location of definitions, see "How to Use This Census Report"]

State County Place	Specified owner-occupied housing units								Specified renter-occupied housing units paying cash rent		
		With a mortgage				Not mortgaged					
	Total	Total	Median selected monthly owner costs (dollars)	Median selected monthly owner costs as a percentage of household income in 1999	With a second mortgage or home equity loan or both	Total	Median selected monthly owner costs (dollars)	Median selected monthly owner costs as a percentage of household income in 1999	Total	With meals included in rent	Median gross rent as a percentage of household income in 1999
PLACE—Con.											
Killeen city, Bell County	13 344	10 786	848	22.0	657	2 558	290	10.0-	17 112	48	23.7
Kingsbury CDP, Guadalupe County	81	38	775	18.1	-	43	231	18.7	11	-	12.5
Kingsland CDP, Llano County	1 081	368	756	23.9	20	713	292	11.8	433	-	26.9
Kingsville city, Kleberg County	4 406	2 224	744	19.7	151	2 182	271	11.7	3 569	23	28.4
Kirby city, Bexar County	1 944	1 376	704	17.8	133	568	278	10.3	732	-	26.0
Kirbyville city, Jasper County	430	175	622	18.9	19	255	250	11.0	243	4	24.0
Kirvin town, Freestone County	16	6	550	22.5	-	10	267	12.5	4	-	15.0
Knippa CDP, Uvalde County	111	29	663	14.8	2	82	157	10.0-	61	-	20.4
Knollwood village, Grayson County	5	5	383	14.2	-	-	-	-	12	-	31.7
Knox City town, Knox County	323	111	543	20.6	4	212	248	13.3	100	-	21.5
Kosse town, Limestone County	105	46	567	22.9	6	59	269	21.4	41	-	30.3
Kountze city, Hardin County	363	158	610	19.1	15	205	249	11.0	193	-	23.8
Kress city, Swisher County	166	55	538	19.3	4	111	254	12.0	50	-	20.0
Krugerville city, Denton County	272	195	1 013	19.5	10	77	352	13.3	20	-	25.0
Krum city, Denton County	539	400	922	19.2	40	139	301	10.9	94	-	17.7
Kyle city, Hays County	905	767	993	22.4	35	138	252	10.0-	276	-	20.1
La Blanca CDP, Hidalgo County	412	52	666	19.3	-	360	207	12.9	50	-	22.1
La Casita-Garciasville CDP, Starr County	438	33	706	25.3	-	405	144	11.2	67	-	50.0+
Lackland AFB CDP, Bexar County	2	-	-	-	-	2	125	10.0-	47	-	18.6
LaCoste city, Medina County	200	59	794	21.4	8	141	241	11.2	56	-	21.8
Lacy-Lakeview city, McLennan County	1 041	653	653	20.5	89	388	261	11.8	1 179	-	22.2
Ladonia town, Fannin County	171	71	606	21.5	2	100	246	12.3	44	5	17.9
La Feria city, Cameron County	1 110	412	662	24.6	22	698	239	12.2	411	-	27.3
La Feria North CDP, Cameron County	18	4	950	17.5	-	14	239	10.0-	26	-	32.8
Lago CDP, Cameron County	45	23	296	25.2	-	22	125	12.1	6	-	50.0+
Lago Vista city, Travis County	1 225	921	1 231	22.9	113	304	495	10.7	473	169	36.1
La Grange city, Fayette County	929	409	789	18.2	40	520	216	10.0-	607	9	22.0
La Grulla city, Starr County	319	20	400	18.3	2	299	174	13.4	26	-	16.0
Laguna Heights CDP, Cameron County	147	43	688	17.5	-	104	222	21.3	197	-	22.5
Laguna Seca CDP, Hidalgo County	30	9	630	10.0-	-	21	239	21.3	2	-	37.5
Laguna Vista town, Cameron County	338	254	964	19.1	14	84	385	17.5	151	3	22.3
La Homa CDP, Hidalgo County	1 618	418	488	23.8	8	1 200	175	12.5	306	-	34.7
La Joya city, Hidalgo County	534	156	748	26.3	10	378	238	14.5	240	-	22.7
Lake Bridgeport city, Wise County	78	41	577	18.8	5	37	232	10.6	23	-	25.7
Lake Brownwood CDP, Brown County	354	178	589	20.0	13	176	233	13.0	112	-	35.0
Lake City town, San Patricio County	107	46	700	17.8	5	61	228	10.0-	36	-	15.5
Lake Dallas city, Denton County	1 287	1 042	1 179	22.6	118	245	326	10.1	555	-	19.6
Lakehills CDP, Bandera County	809	476	841	17.6	30	333	266	10.0-	238	-	34.2
Lake Jackson city, Brazoria County	6 615	4 511	1 110	17.6	325	2 104	352	10.0-	2 700	122	22.6
Lake Kiowa CDP, Cooke County	734	319	1 277	20.1	8	415	366	10.9	76	-	21.9
Lakeport city, Gregg County	189	134	648	21.4	16	55	235	11.3	24	-	30.0
Lakeshore Gardens-Hidden Acres CDP, San Patricio County	154	49	855	16.6	8	105	310	10.0-	-	-	-
Lakeside town, San Patricio County	89	11	875	33.8	4	78	258	10.0-	7	-	11.3
Lakeside town, Tarrant County	363	207	1 024	21.8	26	156	371	10.0-	19	-	22.5
Lakeside City town, Archer County	317	217	986	18.6	17	100	403	11.8	11	-	28.8
Lake Tanglewood village, Randall County	332	184	1 544	21.2	20	148	472	12.8	6	-	22.5
Lakeview town, Hall County	32	4	550	30.0	-	28	225	10.0-	13	-	43.0
Lake View CDP, Val Verde County	-	-	-	-	-	-	-	-	12	-	10.0-
Lakeway city, Travis County	2 448	1 798	1 763	22.3	189	650	612	11.4	555	7	23.1
Lakewood Village city, Denton County	108	82	1 198	19.5	14	26	458	13.2	10	-	38.3
Lake Worth city, Tarrant County	1 257	653	761	20.1	114	604	296	12.7	299	-	21.2
La Marque city, Galveston County	3 544	1 800	827	22.1	140	1 744	332	12.0	1 375	18	26.7
Lamesa city, Dawson County	2 476	914	578	18.8	72	1 562	246	12.2	799	-	26.1
Lampasas city, Lampasas County	1 468	823	652	19.4	58	645	267	10.3	819	-	22.1
Lancaster city, Dallas County	5 647	4 107	975	21.8	306	1 540	334	12.3	3 019	42	23.1
La Paloma CDP, Cameron County	75	-	-	-	-	75	203	11.1	23	-	45.0
La Paloma-Lost Creek CDP, Nueces County	35	20	555	15.0	-	15	335	10.0-	11	-	33.8
La Porte city, Harris County	7 627	6 047	975	18.5	536	1 580	381	11.9	2 314	34	21.6
La Presa CDP, Webb County	82	8	150	12.5	-	74	231	10.0-	7	-	45.0
La Pryor CDP, Zavala County	292	47	418	12.3	-	245	159	10.0-	48	-	26.9
La Puerta CDP, Starr County	356	39	419	15.9	-	317	161	11.8	31	-	17.5
Laredo city, Webb County	23 397	13 205	915	24.0	1 066	10 192	287	12.6	15 425	85	27.4
Laredo Ranchettes CDP, Webb County	212	49	376	27.3	-	163	162	12.8	36	-	22.5
Larga Vista CDP, Webb County	96	64	656	28.3	-	32	256	50.0+	35	-	37.4
La Rosita CDP, Starr County	323	50	519	44.0	-	273	180	13.8	61	-	28.0
Lasana CDP, Cameron County	16	3	450	12.5	-	13	275	22.5	-	-	-
Lasara CDP, Willacy County	185	72	458	26.8	2	113	175	13.2	23	-	23.8
Las Colonias CDP, Zavala County	9	9	950	10.0-	-	-	-	-	11	-	50.0+
Las Lomas CDP, Starr County	436	69	251	21.3	-	367	171	14.6	81	-	33.3
Las Lomitas CDP, Jim Hogg County	11	11	508	14.6	-	-	-	-	5	-	17.5
Las Palmas-Juarez CDP, Cameron County	293	62	586	24.8	8	231	187	11.5	43	-	32.8
Las Quintas Fronterizas CDP, Maverick County	233	27	821	17.2	-	206	161	10.8	74	-	17.1
Latexo city, Houston County	62	23	525	18.1	-	39	246	12.2	19	-	20.8
Laughlin AFB CDP, Val Verde County	10	-	-	-	-	10	450	32.5	150	-	19.4
Laureles CDP, Cameron County	520	142	600	21.9	7	378	188	12.0	96	-	25.7
La Vernia city, Wilson County	226	141	715	16.3	18	85	270	10.0-	54	-	25.0
La Victoria CDP, Starr County	370	61	428	32.4	-	309	171	10.0-	20	-	27.5
La Villa city, Hidalgo County	258	44	514	20.0	4	214	191	13.5	36	-	21.7

Table 32. **Mortgage and Rental Cost Characteristics: 2000**—Con.

[Data based on a sample (except Tables 65-68). For information on confidentiality protection, coverage, sampling error, and nonsampling error, see Appendix G.
For location of definitions, see "How to Use This Census Report"]

State County Place	Specified owner-occupied housing units								Specified renter-occupied housing units paying cash rent		
		With a mortgage				Not mortgaged					
	Total	Total	Median selected monthly owner costs (dollars)	Median selected monthly owner costs as a percentage of household income in 1999	With a second mortgage or home equity loan or both	Total	Median selected monthly owner costs (dollars)	Median selected monthly owner costs as a percentage of household income in 1999	Total	With meals included in rent	Median gross rent as a percentage of household income in 1999
PLACE—Con.											
Lavon town, Collin County	112	83	1 053	20.1	4	29	331	10.0-	8	-	21.3
La Ward city, Jackson County	37	12	367	10.0	-	25	229	10.0-	7	-	14.4
Lawn town, Taylor County	89	22	560	18.5	1	67	192	10.8	12	-	16.3
League City city	11 704	9 914	1 239	20.6	888	1 790	464	11.7	3 548	9	21.1
Galveston County (part)	11 659	9 878	1 237	20.6	888	1 781	465	11.7	3 548	9	21.1
Harris County (part)	45	36	1 625	42.0	-	9	275	50.0+	-	-	-
Leakey city, Real County	96	22	625	21.3	-	74	184	12.2	32	-	34.0
Leander city	1 969	1 854	1 038	22.5	152	115	399	10.6	272	-	24.8
Travis County (part)	-	-	-	-	-	-	-	-	-	-	-
Williamson County (part)	1 969	1 854	1 038	22.5	152	115	399	10.6	272	-	24.8
Leary city, Bowie County	80	30	717	16.7	2	50	200	10.0-	27	-	12.5
Lefors town, Gray County	171	47	632	17.7	3	124	197	10.0-	16	-	18.3
Leona city, Leon County	41	16	560	11.9	-	25	273	15.5	5	-	19.2
Leonard city, Fannin County	396	230	721	17.1	8	166	284	12.6	220	-	25.5
Leon Valley city, Bexar County	2 349	1 695	956	17.7	168	654	327	10.0-	1 067	15	23.3
Leroy city, McLennan County	75	40	780	19.3	8	35	305	10.4	7	-	10.0-
Levelland city, Hockley County	2 958	1 445	701	19.5	98	1 513	252	10.2	1 133	-	26.4
Lewisville city	14 054	12 533	1 219	19.8	1 349	1 521	399	11.2	13 748	156	23.6
Dallas County (part)	-	-	-	-	-	-	-	-	-	-	-
Denton County (part)	14 054	12 533	1 219	19.8	1 349	1 521	399	11.2	13 748	156	23.6
Lexington town, Lee County	209	90	722	16.4	14	119	252	10.0-	104	-	23.3
Liberty city, Liberty County	1 487	693	836	19.4	24	794	332	12.4	849	-	23.6
Liberty City CDP, Gregg County	438	221	763	14.4	18	217	287	10.0-	149	-	16.6
Liberty Hill city, Williamson County	204	119	905	23.4	7	85	208	10.0-	118	-	21.5
Lincoln Park town, Denton County	-	-	-	-	-	-	-	-	41	-	14.9
Lindale town, Smith County	679	383	774	23.1	11	296	312	13.0	331	-	24.2
Linden city, Cass County	483	184	703	19.7	33	299	251	10.0-	293	4	22.4
Lindsay town, Cooke County	221	115	985	16.6	12	106	300	10.0-	49	-	13.7
Lindsay CDP, Reeves County	68	-	-	-	-	68	200	21.5	-	-	-
Lipan city, Hood County	112	44	758	14.3	-	68	253	13.4	15	-	17.5
Lipscomb CDP, Lipscomb County	13	6	500	22.5	-	7	285	25.8	2	-	12.5
Little Elm town, Denton County	661	564	1 180	24.0	31	97	360	11.6	192	-	23.5
Littlefield city, Lamb County	1 615	616	569	18.5	10	999	228	10.1	548	-	22.9
Little River-Academy city, Bell County	385	215	699	18.8	27	170	265	10.9	127	2	24.8
Live Oak city, Bexar County	2 375	1 924	857	18.7	188	451	285	10.0-	822	4	22.6
Liverpool city, Brazoria County	86	39	836	14.5	2	47	313	12.0	30	2	16.0
Livingston town, Polk County	941	503	763	23.6	15	438	365	11.5	756	16	27.9
Llano city, Llano County	703	316	684	21.4	14	387	272	10.0-	375	-	22.7
Llano Grande CDP, Hidalgo County	499	87	591	26.7	6	412	178	13.2	136	-	40.5
Lockhart city, Caldwell County	1 808	920	850	19.9	65	888	311	11.1	1 384	11	23.8
Lockney town, Floyd County	448	171	648	19.4	19	277	236	10.0-	151	7	18.8
Log Cabin city, Henderson County	47	8	550	17.5	-	39	226	10.0-	26	-	50.0+
Lolita CDP, Jackson County	98	42	818	22.5	8	56	186	16.6	40	-	20.1
Loma Linda East CDP, Jim Wells County	10	10	450	17.5	-	-	-	-	-	-	-
Lometa city, Lampasas County	147	50	613	18.3	5	97	238	12.7	68	-	23.8
Lone Oak town, Hunt County	87	45	621	16.9	5	42	290	10.0	43	-	20.3
Lone Star city, Morris County	355	150	510	17.4	13	205	278	13.2	240	-	22.4
Longview city	15 134	8 568	825	19.2	774	6 566	274	10.2	11 362	406	24.2
Gregg County (part)	14 739	8 337	827	19.2	744	6 402	274	10.1	11 202	406	24.2
Harrison County (part)	395	231	772	18.2	30	164	314	12.1	160	-	25.3
Lopeno CDP, Zapata County	43	22	456	16.7	7	21	222	18.8	-	-	-
Lopezville CDP, Hidalgo County	519	107	498	31.7	-	412	222	13.2	230	-	24.0
Loraine town, Mitchell County	185	50	417	17.2	-	135	191	13.3	36	-	25.0
Lorena city, McLennan County	361	255	883	17.9	18	106	311	10.9	154	-	21.2
Lorenzo city, Crosby County	300	133	563	21.6	8	167	234	10.0-	117	-	23.7
Los Alvarez CDP, Starr County	281	56	447	14.1	-	225	232	13.4	25	-	21.3
Los Angeles Subdivision CDP, Willacy County	10	-	-	-	-	10	200	32.5	5	-	45.0
Los Ebanos CDP, Hidalgo County	99	15	294	14.7	-	84	130	10.0-	23	-	20.5
Los Fresnos city, Cameron County	886	535	648	24.3	27	351	263	12.7	230	-	23.2
Los Indios town, Cameron County	201	46	471	25.0	2	155	198	12.2	8	-	15.0
Lost Creek CDP, Travis County	1 358	1 115	1 979	19.7	188	243	652	11.9	89	-	26.5
Los Villareales CDP, Starr County	88	10	1 125	17.5	-	78	170	10.0-	9	-	22.5
Los Ybanez city, Dawson County	1	-	-	-	-	1	225	10.0-	5	-	23.1
Lott city, Falls County	176	52	600	22.7	2	124	207	12.6	78	-	23.3
Louise CDP, Wharton County	204	82	715	18.5	29	122	260	12.0	77	4	18.7
Lovelady city, Houston County	141	39	690	16.8	3	102	264	11.6	43	-	30.5
Lowry Crossing city, Collin County	350	296	1 139	19.8	38	54	408	11.1	36	-	21.4
Lozano CDP, Cameron County	87	34	633	13.3	-	53	177	11.3	-	-	-
Lubbock city, Lubbock County	39 881	25 610	799	19.5	1 758	14 271	275	10.2	32 967	771	28.8
Lucas city, Collin County	768	619	1 657	19.8	123	149	567	10.4	39	-	20.0
Lueders city	95	35	419	16.4	-	60	237	11.3	11	-	18.8
Jones County (part)	95	35	419	16.4	-	60	237	11.3	11	-	18.8
Shackelford County (part)	-	-	-	-	-	-	-	-	-	-	-

Table 32. **Mortgage and Rental Cost Characteristics: 2000**—Con.

[Data based on a sample (except Tables 65-68). For information on confidentiality protection, coverage, sampling error, and nonsampling error, see Appendix G.
For location of definitions, see "How to Use This Census Report"]

State County Place	Specified owner-occupied housing units								Specified renter-occupied housing units paying cash rent		
		With a mortgage				Not mortgaged					
	Total	Total	Median selected monthly owner costs (dollars)	Median selected monthly owner costs as a percentage of household income in 1999	With a second mortgage or home equity loan or both	Total	Median selected monthly owner costs (dollars)	Median selected monthly owner costs as a percentage of household income in 1999	Total	With meals included in rent	Median gross rent as a percentage of household income in 1999
PLACE—Con.											
Lufkin city, Angelina County	6 598	3 471	782	19.2	216	3 127	293	11.1	4 641	157	28.2
Luling city, Caldwell County	956	380	672	21.8	52	576	286	10.7	624	-	25.6
Lumberton city, Hardin County	1 785	1 097	979	20.3	86	688	313	10.5	578	-	21.3
Lyford city, Willacy County	411	135	489	20.1	12	276	193	11.8	83	-	21.7
Lyford South CDP, Willacy County	46	25	434	18.5	-	21	190	12.9	7	-	45.0
Lytle city	471	242	778	19.3	29	229	267	11.3	163	-	20.7
Atascosa County (part)	391	200	749	18.9	13	191	273	10.0-	153	-	20.0
Bexar County (part)	-	-	-	-	-	-	-	-	2	-	10.0-
Medina County (part)	80	42	1 083	21.7	16	38	225	14.4	8	-	50.0
Mabank town	370	167	796	17.7	4	203	292	12.4	292	-	24.0
Henderson County (part)	53	30	780	19.0	-	23	231	10.0-	58	-	21.5
Kaufman County (part)	317	137	798	17.6	4	180	302	13.3	234	-	25.4
McAllen city, Hidalgo County	17 820	10 471	906	21.5	716	7 349	294	11.8	11 534	146	25.0
McCamey city, Upton County	435	122	625	15.8	15	313	212	10.0-	113	2	17.8
McGregor city	1 030	420	607	20.5	7	610	260	12.9	507	-	23.4
Coryell County (part)	-	-	-	-	-	-	-	-	-	-	-
McLennan County (part)	1 030	420	607	20.5	7	610	260	12.9	507	-	23.4
McKinney city, Collin County	12 207	10 176	1 496	22.1	1 227	2 031	378	12.5	5 146	51	24.0
McLean town, Gray County	262	62	455	14.5	-	200	192	11.0	43	-	25.5
McLendon-Chisholm city, Rockwall County	262	199	1 393	18.3	30	63	479	13.4	7	-	23.8
McQueeney CDP, Guadalupe County	450	228	971	17.0	52	222	310	10.0-	201	-	20.3
Madisonville city, Madison County	735	339	628	19.0	19	396	262	10.8	436	-	21.7
Magnolia city, Montgomery County	262	164	1 029	21.6	21	98	378	14.8	104	-	24.5
Malakoff city, Henderson County	384	181	706	27.0	18	203	282	13.5	288	-	28.1
Malone town, Hill County	70	18	540	27.0	-	52	231	13.9	22	-	15.8
Manor city, Travis County	196	99	675	16.7	9	97	269	11.9	120	-	21.9
Mansfield city	7 117	6 004	1 369	21.3	679	1 113	453	11.4	1 056	-	19.8
Ellis County (part)	49	24	908	15.4	-	25	298	10.0-	-	-	-
Johnson County (part)	11	-	-	-	-	11	550	12.5	12	-	27.5
Tarrant County (part)	7 057	5 980	1 371	21.3	679	1 077	454	11.6	1 044	-	19.7
Manvel city, Brazoria County	573	321	1 113	18.6	20	252	362	11.4	99	-	21.6
Marathon CDP, Brewster County	107	19	645	14.5	-	88	228	14.5	31	-	12.8
Marble Falls city, Burnet County	840	467	874	21.5	39	373	288	12.9	804	22	28.2
Marfa city, Presidio County	497	147	650	19.5	5	350	222	12.6	214	3	19.6
Marietta town, Cass County	46	2	350	12.5	-	44	207	10.0-	-	-	-
Marion city, Guadalupe County	245	154	610	19.4	3	91	263	10.5	70	-	18.9
Markham CDP, Matagorda County	243	68	571	11.9	-	175	263	10.0-	58	-	17.9
Marlin city, Falls County	1 309	566	550	19.7	22	743	251	10.0-	871	20	24.8
Marquez city, Leon County	62	9	450	30.8	-	53	256	17.8	10	-	37.5
Marshall city, Harrison County	5 087	2 193	681	19.0	210	2 894	254	10.9	2 680	65	25.6
Marshall Creek town, Denton County	7	3	1 875	12.5	-	4	300	32.5	18	-	37.5
Mart city	518	207	584	17.6	18	311	233	10.2	230	-	26.3
Limestone County (part)	-	-	-	-	-	-	-	-	-	-	-
McLennan County (part)	518	207	584	17.6	18	311	233	10.2	230	-	26.3
Martindale city, Caldwell County	165	68	917	22.3	4	97	222	10.0-	77	-	25.7
Mason city, Mason County	604	238	556	21.0	11	366	231	11.0	183	-	23.0
Matador town, Motley County	221	58	483	14.1	3	163	225	10.5	48	-	14.0
Mathis city, San Patricio County	875	246	558	18.9	19	629	237	12.5	398	-	30.9
Maud city, Bowie County	241	87	578	18.4	7	154	243	11.6	68	-	25.0
Mauriceville CDP, Orange County	540	311	970	16.8	85	229	296	10.0-	73	-	24.8
Maypearl city, Ellis County	144	93	850	19.8	11	51	383	14.3	77	-	17.8
Meadow town, Terry County	146	39	713	19.6	8	107	197	10.6	20	-	14.4
Meadowlakes city, Burnet County	509	250	1 199	22.5	17	259	433	10.1	46	-	26.3
Meadows Place city, Fort Bend County	1 458	1 253	1 118	19.0	175	205	447	10.0-	71	-	25.5
Medina CDP, Zapata County	382	178	550	24.7	14	204	215	14.6	81	11	50.0+
Megargel town, Archer County	59	18	500	11.3	2	41	233	11.5	24	-	17.5
Melissa city, Collin County	299	209	2 057	22.5	36	90	386	10.8	67	-	18.1
Melvin town, McCulloch County	61	17	379	11.3	-	44	160	17.5	7	-	29.4
Memphis city, Hall County	700	203	550	18.9	5	497	244	13.7	233	-	20.5
Menard city, Menard County	389	133	508	18.6	4	256	195	14.7	150	-	24.3
Mercedes city, Hidalgo County	2 009	778	665	19.9	76	1 231	230	12.2	1 405	23	25.2
Meridian city, Bosque County	315	158	750	19.3	12	157	275	13.0	149	-	21.1
Merkel town, Taylor County	558	263	529	18.1	28	295	215	11.2	261	-	25.8
Mertens town, Hill County	49	16	750	16.3	4	33	278	13.8	5	-	32.5
Mertzon city, Irion County	183	66	767	23.8	2	117	259	10.0-	47	-	14.0
Mesquite city	27 777	21 841	1 030	20.1	1 958	5 936	354	10.4	14 834	139	24.3
Dallas County (part)	27 777	21 841	1 030	20.1	1 958	5 936	354	10.4	14 834	139	24.3
Kaufman County (part)	-	-	-	-	-	-	-	-	-	-	-
Mexia city, Limestone County	1 310	624	559	19.0	56	686	232	11.0	806	-	27.1
Miami city, Roberts County	185	85	618	17.3	3	100	244	10.0-	24	3	15.0
Midland city	22 014	13 985	912	19.4	890	8 029	343	11.2	11 615	280	23.9
Martin County (part)	-	-	-	-	-	-	-	-	-	-	-
Midland County (part)	22 014	13 985	912	19.4	890	8 029	343	11.2	11 615	280	23.9

Table 32. **Mortgage and Rental Cost Characteristics: 2000**—Con.

[Data based on a sample (except Tables 65-68). For information on confidentiality protection, coverage, sampling error, and nonsampling error, see Appendix G.
For location of definitions, see "How to Use This Census Report"]

State County Place	Specified owner-occupied housing units								Specified renter-occupied housing units paying cash rent		
		With a mortgage				Not mortgaged					
	Total	Total	Median selected monthly owner costs (dollars)	Median selected monthly owner costs as a percentage of household income in 1999	With a second mortgage or home equity loan or both	Total	Median selected monthly owner costs (dollars)	Median selected monthly owner costs as a percentage of household income in 1999	Total	With meals included in rent	Median gross rent as a percentage of household income in 1999
PLACE—Con.											
Midlothian city, Ellis County	1 642	1 147	1 030	19.6	101	495	341	12.1	704	-	21.3
Midway city, Madison County	64	14	800	15.0	-	50	225	10.0-	25	-	20.4
Midway North CDP, Hidalgo County	521	138	519	23.0	-	383	176	10.8	106	-	23.1
Midway South CDP, Hidalgo County	265	24	600	25.0	-	241	176	12.6	67	-	23.8
Mila Doce CDP, Hidalgo County	713	140	450	34.3	8	573	163	11.3	111	-	46.4
Milam CDP, Sabine County	277	93	713	14.9	15	184	246	10.0-	31	-	10.0-
Milano city, Milam County	55	16	550	21.7	4	39	256	10.0-	35	-	18.9
Mildred town, Navarro County	64	49	732	17.3	-	15	242	11.3	13	-	34.2
Miles city, Runnels County	183	77	603	18.0	-	106	237	10.0-	45	-	19.3
Milford town, Ellis County	165	76	621	23.8	3	89	252	15.5	36	-	15.0
Miller's Cove town, Titus County	-	-	-	-	-	-	-	-	19	-	19.4
Millican town, Brazos County	48	16	811	14.4	-	32	136	23.5	-	-	-
Millsap town, Parker County	85	49	639	17.0	-	36	300	10.0-	20	-	14.0
Mineola city, Wood County	1 060	468	671	18.2	64	592	277	11.1	593	-	23.4
Mineral Wells city	3 062	1 412	698	19.4	112	1 650	268	12.9	2 072	142	24.0
Palo Pinto County (part)	3 059	1 412	698	19.4	112	1 647	267	12.9	2 064	142	23.9
Parker County (part)	3	-	-	-	-	3	325	50.0+	8	-	26.7
Mingus city, Palo Pinto County	62	18	767	17.5	2	44	313	14.0	19	-	22.1
Mirando City CDP, Webb County	97	38	500	21.4	3	59	219	12.0	26	-	18.0
Mission city, Hidalgo County	8 397	4 066	852	23.8	200	4 331	254	11.7	3 145	-	25.1
Mission Bend CDP	7 448	6 764	1 007	20.0	566	684	415	10.0-	1 311	-	23.0
Fort Bend County (part)	4 670	4 284	1 005	20.9	326	386	372	10.0	720	-	22.1
Harris County (part)	2 778	2 480	1 011	19.2	240	298	446	10.0-	591	-	24.4
Missouri City city	15 068	13 424	1 240	20.6	1 383	1 644	489	10.0	1 469	-	24.7
Fort Bend County (part)	13 418	11 950	1 265	20.5	1 219	1 468	523	10.0-	1 344	-	24.8
Harris County (part)	1 650	1 474	1 068	21.5	164	176	369	11.0	125	-	23.2
Mobeetie city, Wheeler County	22	2	150	10.0-	-	20	230	10.0-	6	2	10.0-
Mobile City city, Rockwall County	-	-	-	-	-	-	-	-	48	-	21.8
Monahans city	1 647	692	617	17.5	28	955	239	10.0-	566	-	22.4
Ward County (part)	1 647	692	617	17.5	28	955	239	10.0-	566	-	22.4
Winkler County (part)	-	-	-	-	-	-	-	-	-	-	-
Mont Belvieu city	514	377	1 034	16.2	19	137	359	10.0-	203	-	18.9
Chambers County (part)	514	377	1 034	16.2	19	137	359	10.0-	203	-	18.9
Liberty County (part)	-	-	-	-	-	-	-	-	-	-	-
Monte Alto CDP, Hidalgo County	266	62	450	17.1	2	204	169	12.2	88	-	24.4
Montgomery city, Montgomery County	85	27	993	19.7	-	58	340	12.3	26	-	22.5
Moody city, McLennan County	300	128	644	19.4	11	172	275	11.4	135	-	29.6
Moore CDP, Frio County	109	57	616	17.8	-	52	215	10.0-	30	-	20.6
Moore Station city, Henderson County	37	14	650	17.1	2	23	225	10.0-	8	-	27.5
Morales-Sanchez CDP, Zapata County	8	8	750	45.0	-	-	-	-	-	-	-
Moran city, Shackelford County	69	19	563	23.8	2	50	235	13.9	8	-	10.0-
Morgan city, Bosque County	87	20	550	17.5	6	67	230	13.1	20	-	14.4
Morgan Farm Area CDP, San Patricio County	50	10	1 071	50.0+	-	40	336	10.0-	38	-	17.1
Morgan's Point city, Harris County	81	40	1 500	17.8	2	41	492	13.2	16	-	18.3
Morgan's Point Resort city, Bell County	823	606	919	18.6	42	217	306	10.7	114	-	22.7
Morning Glory CDP, El Paso County	88	33	713	25.4	-	55	217	13.1	-	-	-
Morse CDP, Hansford County	38	21	450	16.5	-	17	185	10.8	9	-	10.0-
Morton city, Cochran County	459	112	488	17.1	-	347	222	10.0-	149	4	18.4
Moulton town, Lavaca County	240	75	647	21.2	2	165	215	12.3	69	4	18.1
Mountain City city, Hays County	190	165	1 443	22.4	18	25	454	10.0-	10	-	13.8
Mount Calm city, Hill County	74	27	631	23.8	2	47	268	11.8	6	-	17.5
Mount Enterprise city, Rusk County	113	34	586	25.0	6	79	235	14.3	28	-	22.5
Mount Pleasant city, Titus County	2 614	1 417	740	21.9	182	1 197	276	12.7	1 653	25	23.4
Mount Vernon town, Franklin County	531	201	645	19.6	26	330	284	13.1	271	2	25.7
Muenster city, Cooke County	404	138	865	23.5	9	266	327	12.6	121	-	16.5
Muleshoe city, Bailey County	1 032	418	489	18.8	11	614	234	12.6	341	-	20.4
Mullin town, Mills County	52	14	450	15.0	-	38	182	11.4	6	-	40.0
Munday city, Knox County	388	124	536	18.5	2	264	257	12.2	139	-	21.8
Muniz CDP, Hidalgo County	129	44	294	32.3	-	85	184	15.3	51	-	33.1
Murchison city, Henderson County	120	53	645	18.9	-	67	280	10.0-	31	-	21.3
Murphy city, Collin County	935	807	1 520	22.0	93	128	551	10.8	45	-	21.0
Mustang town, Navarro County	-	-	-	-	-	-	-	-	5	-	10.0-
Mustang Ridge city	93	49	868	18.8	-	44	350	11.1	10	-	25.0
Bastrop County (part)	-	-	-	-	-	-	-	-	-	-	-
Caldwell County (part)	36	19	850	20.4	-	17	296	10.9	7	-	14.4
Travis County (part)	57	30	875	18.3	-	27	371	11.3	3	-	31.3
Nacogdoches city, Nacogdoches County	4 237	2 116	816	18.8	156	2 121	288	10.0-	6 034	23	34.1
Naples city, Morris County	358	131	626	26.9	4	227	243	12.3	152	-	26.5
Nash city, Bowie County	445	246	653	18.3	25	199	230	14.5	270	-	26.7
Nassau Bay city, Harris County	1 101	739	1 455	20.9	90	362	528	10.0-	798	-	25.0
Natalia city, Medina County	245	78	586	19.1	3	167	230	14.5	112	4	28.5
Navarro town, Navarro County	35	15	583	15.5	-	20	225	10.0	6	-	30.0
Navasota city, Grimes County	1 073	366	659	22.5	11	707	301	12.6	855	-	23.9
Nazareth city, Castro County	75	46	690	17.5	2	29	275	10.0-	18	-	11.3
Nederland city, Jefferson County	4 730	2 353	838	17.9	205	2 377	306	10.0-	1 622	7	21.9

Table 32. **Mortgage and Rental Cost Characteristics: 2000**—Con.

[Data based on a sample (except Tables 65-68). For information on confidentiality protection, coverage, sampling error, and nonsampling error, see Appendix G.
For location of definitions, see "How to Use This Census Report"]

State County Place	Specified owner-occupied housing units								Specified renter-occupied housing units paying cash rent		
		With a mortgage				Not mortgaged					
	Total	Total	Median selected monthly owner costs (dollars)	Median selected monthly owner costs as a percentage of household income in 1999	With a second mortgage or home equity loan or both	Total	Median selected monthly owner costs (dollars)	Median selected monthly owner costs as a percentage of household income in 1999	Total	With meals included in rent	Median gross rent as a percentage of household income in 1999
PLACE—Con.											
Needville city, Fort Bend County	600	344	792	16.3	13	256	293	11.8	222	-	20.6
Nesbitt town, Harrison County	48	21	741	17.9	2	27	275	10.0	3	-	-
Nevada city, Collin County	120	45	750	19.3	9	75	286	11.1	11	-	19.4
Newark city	121	61	863	17.0	5	60	325	12.3	72	-	23.0
Tarrant County (part)	-	-	-	-	-	-	-	-	-	-	-
Wise County (part)	121	61	863	17.0	5	60	325	12.3	72	-	23.0
New Berlin city, Guadalupe County	42	23	992	16.9	-	19	256	10.0-	14	-	17.9
New Boston city, Bowie County	1 074	510	637	20.9	31	564	245	10.3	629	-	23.2
New Braunfels city	7 349	4 293	937	20.2	390	3 056	261	10.0-	4 522	101	25.3
Comal County (part)	7 124	4 127	933	20.2	385	2 997	261	10.0-	4 495	101	25.4
Guadalupe County (part)	225	166	984	19.5	5	59	263	10.0-	27	-	20.4
Newcastle city, Young County	119	29	495	18.5	5	90	221	11.3	56	-	19.5
New Chapel Hill city, Smith County	131	80	761	19.6	7	51	258	10.2	29	-	20.6
New Deal town, Lubbock County	87	36	860	22.9	2	51	247	10.5	67	-	17.5
New Fairview city, Wise County	35	24	900	18.3	-	11	342	10.0-	8	-	15.0
New Falcon CDP, Zapata County	57	14	488	10.0-	-	43	172	17.2	7	-	12.5
New Home city, Lynn County	58	24	943	20.0	-	34	300	10.0-	9	-	10.0-
New Hope town, Collin County	166	111	1 201	17.2	17	55	393	10.8	10	-	21.9
New London city, Rusk County	199	82	588	19.3	19	117	235	10.0-	23	-	23.8
New Summerfield city, Cherokee County	96	47	541	20.9	-	49	222	12.5	78	-	19.5
New Territory CDP, Fort Bend County	3 339	3 188	1 650	20.4	400	151	603	10.0-	290	-	23.5
Newton city, Newton County	345	114	627	18.6	4	231	254	11.0	190	-	29.3
New Waverly city, Walker County	165	43	625	23.3	11	122	263	13.1	114	-	23.3
Neylandville town, Hunt County	19	2	850	17.5	-	17	358	19.2	-	-	-
Niederwald town	48	39	861	17.7	-	9	245	10.8	22	-	18.5
Caldwell County (part)	15	10	700	16.9	-	5	242	14.2	5	-	29.2
Hays County (part)	33	29	917	19.4	-	4	325	10.0-	17	-	17.3
Nixon city	317	95	524	23.3	14	222	218	10.0-	209	2	23.8
Gonzales County (part)	317	95	524	23.3	14	222	218	10.0-	209	2	23.8
Wilson County (part)	-	-	-	-	-	-	-	-	-	-	-
Nocona city, Montague County	788	290	700	19.2	6	498	282	12.2	348	-	22.9
Nolanville city, Bell County	224	164	733	20.2	13	60	286	13.7	211	-	23.8
Nome city, Jefferson County	110	32	688	20.0	4	78	228	14.5	19	-	25.0
Noonday city, Smith County	133	90	1 023	21.3	10	43	278	14.6	32	-	23.8
Nordheim city, DeWitt County	98	22	383	13.0	2	76	243	10.0-	10	-	22.5
Normangee town	126	47	544	15.4	2	79	231	12.5	76	-	21.5
Leon County (part)	113	40	538	15.0	2	73	229	12.3	71	-	21.6
Madison County (part)	13	7	613	16.3	-	6	263	25.0	5	-	20.8
Normanna CDP, Bee County	25	5	617	10.0-	-	20	185	11.7	5	-	14.2
North Alamo CDP, Hidalgo County	226	32	373	11.2	-	194	263	10.3	114	-	16.5
North Cleveland city, Liberty County	43	7	325	13.8	-	36	229	10.0-	14	-	11.7
Northcliff CDP, Guadalupe County	545	392	966	21.6	43	153	356	10.0-	89	-	34.8
North Escobares CDP, Starr County	249	6	950	50.0+	-	243	175	14.9	44	-	41.5
Northlake town, Denton County	50	32	1 625	22.1	8	18	338	11.7	97	2	24.6
North Pearsall CDP, Frio County	62	37	596	25.2	-	25	246	29.6	26	-	17.9
North Richland Hills city, Tarrant County	13 078	10 153	1 172	19.7	1 328	2 925	404	10.4	6 653	170	22.9
North San Pedro CDP, Nueces County	178	17	656	30.6	-	161	188	11.6	32	-	28.7
Novice city, Coleman County	40	15	275	14.2	-	25	216	12.5	2	-	10.0-
Nurillo CDP, Hidalgo County	681	267	771	28.0	29	414	229	13.5	235	14	18.2
Oak Grove town, Kaufman County	189	122	920	17.5	14	67	345	10.2	21	-	16.8
Oakhurst city, San Jacinto County	52	17	783	22.5	-	35	234	10.0-	8	-	37.5
Oak Leaf town, Ellis County	358	283	1 318	20.0	39	75	478	10.0-	11	-	24.2
Oak Point city, Denton County	507	436	1 244	20.3	60	71	464	10.0-	41	-	22.8
Oak Ridge town, Cooke County	8	1	850	12.5	-	7	392	14.2	17	-	50.0+
Oak Ridge town, Kaufman County	74	41	850	17.2	4	33	356	10.0-	4	-	27.5
Oak Ridge North city, Montgomery County	882	682	1 190	18.8	87	200	483	10.0-	90	-	16.4
Oak Trail Shores CDP, Hood County	203	79	619	17.9	-	124	229	10.0-	110	10	18.1
Oak Valley town, Navarro County	56	28	771	22.5	4	28	308	10.6	18	-	16.7
Oakwood town	107	33	565	19.7	4	74	297	12.6	31	-	22.1
Freestone County (part)	-	-	-	-	-	-	-	-	-	-	-
Leon County (part)	107	33	565	19.7	4	74	297	12.6	31	-	22.1
O'Brien city, Haskell County	40	5	483	19.2	-	35	229	20.2	2	-	12.5
Odem city, San Patricio County	503	202	782	19.0	8	301	275	13.0	184	-	23.3
Odessa city	19 897	10 491	726	19.2	557	9 406	252	10.0	11 233	170	23.6
Ector County (part)	19 594	10 262	717	19.1	552	9 332	251	10.1	11 233	170	23.6
Midland County (part)	303	229	1 739	21.1	5	74	1 000+	10.0-	-	-	-
O'Donnell city	259	57	609	21.9	12	202	196	10.1	62	-	20.3
Dawson County (part)	39	17	692	15.8	2	22	223	10.0-	3	-	10.0-
Lynn County (part)	220	40	500	25.0	10	180	192	10.4	59	-	21.3
Oglesby city, Coryell County	111	56	552	14.8	6	55	227	12.3	31	-	19.6
Oilton CDP, Webb County	57	8	467	50.0+	-	49	149	10.5	10	-	12.5
Old River-Winfree city, Chambers County	215	116	956	18.0	16	99	340	10.3	67	-	18.4

Table 32. **Mortgage and Rental Cost Characteristics: 2000**—Con.

[Data based on a sample (except Tables 65-68). For information on confidentiality protection, coverage, sampling error, and nonsampling error, see Appendix G.
For location of definitions, see "How to Use This Census Report"]

State County Place	Specified owner-occupied housing units								Specified renter-occupied housing units paying cash rent		
		With a mortgage				Not mortgaged					
	Total	Total	Median selected monthly owner costs (dollars)	Median selected monthly owner costs as a percentage of household income in 1999	With a second mortgage or home equity loan or both	Total	Median selected monthly owner costs (dollars)	Median selected monthly owner costs as a percentage of household income in 1999	Total	With meals included in rent	Median gross rent as a percentage of household income in 1999
PLACE—Con.											
Olivarez CDP, Hidalgo County	352	98	678	20.8	-	254	211	11.6	48	-	41.3
Olmito CDP, Cameron County	162	11	821	50.0+	-	151	180	12.6	92	8	36.8
Olmos Park city, Bexar County	687	424	2 607	22.8	35	263	818	10.2	302	-	18.8
Olney city, Young County	793	306	575	18.6	23	487	250	14.4	456	5	23.7
Olton city, Lamb County	494	150	554	21.1	16	344	225	11.8	154	-	20.0
Omaha city, Morris County	254	103	531	19.7	5	151	233	12.1	81	-	23.0
Onalaska city, Polk County	268	118	733	21.3	7	150	289	11.5	74	-	32.5
Onion Creek CDP, Travis County	889	572	1 690	21.3	100	317	431	10.0-	84	-	13.8
Opdyke West town, Hockley County	2	2	250	10.0-	-	-	-	-	7	-	19.4
Orange city, Orange County	3 894	1 830	787	18.2	177	2 064	268	12.1	2 776	34	24.5
Orange Grove city, Jim Wells County	287	123	603	16.9	7	164	245	11.8	136	-	25.7
Orchard city, Fort Bend County	83	47	693	16.4	2	36	277	10.0-	39	-	13.2
Ore City city, Upshur County	190	79	583	15.8	5	111	249	13.8	141	-	21.4
Overton city	551	278	637	18.2	15	273	236	11.2	245	-	26.1
Rusk County (part)	509	266	632	18.3	15	243	236	11.5	234	-	26.0
Smith County (part)	42	12	725	16.3	-	30	234	10.0-	11	-	26.9
Ovilla city	1 038	805	1 450	21.9	90	233	501	10.5	47	-	31.9
Dallas County (part)	68	36	1 292	21.4	-	32	485	14.2	-	-	-
Ellis County (part)	970	769	1 459	22.0	90	201	506	10.0-	47	-	31.9
Owl Ranch-Amargosa CDP, Jim Wells County	92	6	650	32.5	-	86	209	12.4	28	-	50.0+
Oyster Creek city, Brazoria County	169	84	683	16.2	8	85	242	10.0-	130	-	19.6
Ozona CDP, Crockett County	704	315	659	16.7	7	389	251	11.6	293	-	20.8
Paducah town, Cottle County	426	122	487	15.6	9	304	209	11.4	138	-	19.4
Paint Rock town, Concho County	72	35	557	20.3	-	37	206	10.0-	14	-	22.5
Palacios city, Matagorda County	881	346	863	21.7	26	535	264	13.6	411	-	26.9
Palestine city, Anderson County	3 751	1 920	736	20.7	151	1 831	308	13.2	2 257	45	25.6
Palisades village, Randall County	80	40	663	20.7	2	40	244	10.0-	10	-	26.7
Palmer town, Ellis County	323	216	678	20.6	12	107	309	12.5	109	-	20.8
Palmhurst city, Hidalgo County	854	406	1 080	23.3	38	448	224	11.5	176	-	28.7
Palm Valley city, Cameron County	485	223	1 205	19.1	12	262	444	10.0-	65	-	13.9
Palmview city, Hidalgo County	590	278	849	34.3	10	312	245	10.0-	195	-	42.9
Palmview South CDP, Hidalgo County	972	237	695	29.0	16	735	197	12.0	170	-	39.3
Pampa city, Gray County	5 160	2 107	597	17.2	151	3 053	238	10.0-	1 588	46	21.1
Panhandle town, Carson County	720	344	637	15.0	14	376	252	10.0-	149	-	14.7
Panorama Village city, Montgomery County	783	430	1 069	20.2	43	353	408	11.0	63	-	22.9
Pantego town, Tarrant County	722	380	1 301	21.2	64	342	424	10.0-	132	-	22.9
Paradise city, Wise County	90	38	817	22.5	8	52	258	15.6	37	-	15.9
Paris city, Lamar County	5 187	2 811	690	18.6	197	2 376	264	13.2	4 599	52	24.5
Parker city, Collin County	397	288	1 875	20.1	56	109	713	10.9	18	-	30.0
Pasadena city, Harris County	23 391	15 317	901	20.0	1 269	8 074	335	10.5	20 216	113	23.7
Pattison city, Waller County	72	28	913	17.8	5	44	363	13.0	11	-	16.8
Patton Village city, Montgomery County	198	86	571	17.1	-	112	246	10.0-	84	-	23.5
Pawnee CDP, Bee County	55	10	617	22.5	-	45	155	15.7	3	-	12.5
Payne Springs town, Henderson County	174	68	644	26.3	-	106	271	10.0-	20	-	13.6
Pearland city	9 143	6 985	1 243	19.3	706	2 158	440	11.5	2 517	15	23.6
Brazoria County (part)	8 539	6 629	1 220	19.3	673	1 910	418	11.9	2 473	8	23.6
Fort Bend County (part)	-	-	-	-	-	-	-	-	-	-	-
Harris County (part)	604	356	1 955	20.5	33	248	669	10.0-	44	7	20.0
Pearsall city, Frio County	1 194	425	622	20.7	16	769	224	13.1	694	7	23.6
Pecan Acres CDP	443	287	1 099	24.6	48	156	320	12.5	153	-	22.5
Tarrant County (part)	82	70	1 211	26.5	19	12	325	10.0	39	-	40.7
Wise County (part)	361	217	1 059	23.7	29	144	319	13.8	114	-	20.5
Pecan Gap city	60	34	575	19.7	11	26	300	10.7	19	-	15.6
Delta County (part)	59	34	575	19.7	11	25	292	10.4	19	-	15.6
Fannin County (part)	1	-	-	-	-	1	850	12.5	-	-	-
Pecan Grove CDP, Fort Bend County	3 663	3 255	1 425	19.1	443	408	573	10.7	741	-	21.2
Pecan Hill city, Ellis County	142	110	995	24.0	11	32	360	10.0-	9	-	19.2
Pecan Plantation CDP, Hood County	1 400	930	1 388	21.1	83	470	481	10.8	22	-	30.8
Pecos city, Reeves County	2 198	657	565	20.2	31	1 541	225	12.4	624	-	22.0
Pelican Bay city, Tarrant County	47	34	733	21.2	2	13	375	11.8	152	-	22.5
Penelope town, Hill County	50	25	465	13.2	-	25	225	11.9	16	-	14.2
Penitas city, Hidalgo County	231	45	644	24.4	-	186	211	10.0-	46	-	19.5
Pernitas Point village	91	38	678	16.5	7	53	265	10.0-	11	-	10.0-
Jim Wells County (part)	29	20	650	15.0	5	9	325	11.3	5	-	10.0-
Live Oak County (part)	62	18	850	17.5	2	44	255	10.0-	6	-	10.0-
Perryton city, Ochiltree County	1 737	850	685	18.1	65	887	256	10.0-	693	6	19.2
Petersburg city, Hale County	302	91	589	17.8	9	211	219	10.0-	78	-	20.9
Petrolia city, Clay County	185	60	590	22.1	5	125	234	13.5	53	2	20.5
Petronila city, Nueces County	12	5	1 458	10.0-	-	7	356	16.5	9	-	23.8
Pettus CDP, Bee County	122	45	625	24.4	-	77	210	10.0-	52	2	17.9
Pflugerville city	4 144	3 772	1 294	20.4	339	372	459	10.0-	504	10	21.3
Travis County (part)	4 144	3 772	1 294	20.4	339	372	459	10.0-	504	10	21.3
Williamson County (part)	-	-	-	-	-	-	-	-	-	-	-

Table 32. **Mortgage and Rental Cost Characteristics: 2000**—Con.

[Data based on a sample (except Tables 65-68). For information on confidentiality protection, coverage, sampling error, and nonsampling error, see Appendix G.
For location of definitions, see "How to Use This Census Report"]

State County Place	Specified owner-occupied housing units								Specified renter-occupied housing units paying cash rent		
		With a mortgage				Not mortgaged					
	Total	Total	Median selected monthly owner costs (dollars)	Median selected monthly owner costs as a percentage of household income in 1999	With a second mortgage or home equity loan or both	Total	Median selected monthly owner costs (dollars)	Median selected monthly owner costs as a percentage of household income in 1999	Total	With meals included in rent	Median gross rent as a percentage of household income in 1999
PLACE—Con.											
Pharr city, Hidalgo County	6 503	2 174	687	23.9	150	4 329	239	12.1	3 087	133	28.5
Pilot Point city, Denton County	770	476	861	21.8	42	294	326	11.5	339	-	21.0
Pine Forest city, Orange County	126	69	663	14.3	5	57	244	10.0-	29	-	17.5
Pinehurst CDP, Montgomery County	667	423	1 107	20.7	54	244	339	10.9	149	7	21.0
Pinehurst city, Orange County	489	200	880	17.4	18	289	274	11.1	318	5	23.6
Pine Island town, Waller County	111	57	890	21.3	3	54	260	10.0-	60	-	19.6
Pineland city, Sabine County	191	63	605	20.8	5	128	222	10.4	102	2	30.6
Pinewood Estates CDP, Hardin County	500	328	1 222	19.1	45	172	361	10.0-	21	-	31.0
Piney Point Village city, Harris County	1 074	643	4 000+	23.0	63	431	1 000+	10.0-	55	-	11.7
Pittsburg city, Camp County	861	411	637	20.2	-	450	281	13.6	574	-	22.3
Plains town, Yoakum County	310	148	620	15.8	14	162	236	11.1	71	-	23.0
Plainview city, Hale County	4 425	2 249	705	19.6	164	2 176	259	10.1	2 677	6	23.1
Plano city	53 260	47 398	1 573	19.9	7 447	5 862	513	10.0-	24 758	288	23.4
Collin County (part)	52 429	46 629	1 563	19.9	7 294	5 800	510	10.0-	24 753	288	23.4
Denton County (part)	831	769	2 669	19.8	153	62	1 000+	11.4	5	-	50.0+
Pleak village, Fort Bend County	196	105	1 016	18.8	21	91	317	10.0-	43	-	24.2
Pleasanton city, Atascosa County	1 585	797	740	18.8	31	788	250	10.8	949	10	26.1
Pleasant Valley town, Wichita County	102	56	900	19.4	12	46	283	11.0	16	-	21.0
Plum Grove city, Liberty County	150	100	835	24.0	8	50	272	10.0-	15	-	17.5
Point city, Rains County	130	57	490	20.2	-	73	269	10.2	88	-	34.6
Point Blank city, San Jacinto County	202	78	631	24.3	4	124	275	11.0	8	-	12.5
Point Comfort city, Calhoun County	160	49	703	15.2	3	111	218	10.0-	111	-	19.3
Ponder town, Denton County	143	98	1 018	19.3	8	45	231	10.0-	27	-	19.6
Port Aransas city, Nueces County	653	348	1 049	25.9	57	305	403	11.3	412	-	28.5
Port Arthur city	12 747	4 780	627	18.7	346	7 967	254	11.5	7 579	153	24.0
Jefferson County (part)	12 747	4 780	627	18.7	346	7 967	254	11.5	7 579	153	24.0
Orange County (part)	-	-	-	-	-	-	-	-	-	-	-
Porter Heights CDP, Montgomery County	248	185	749	18.4	6	63	252	20.3	60	-	17.5
Port Isabel city, Cameron County	645	261	641	21.6	17	384	239	14.4	578	-	25.5
Portland city	3 063	2 174	1 078	20.1	158	889	395	12.3	1 768	62	25.9
Nueces County (part)	-	-	-	-	-	-	-	-	-	-	-
San Patricio County (part)	3 063	2 174	1 078	20.1	158	889	395	12.3	1 768	62	25.9
Port Lavaca city, Calhoun County	2 256	1 021	765	17.6	73	1 235	288	10.0-	1 327	-	21.1
Port Mansfield CDP, Willacy County	124	29	690	21.3	-	95	283	11.2	11	-	35.8
Port Neches city, Jefferson County	3 843	1 787	893	17.8	195	2 056	331	10.0-	1 063	6	21.4
Post city, Garza County	723	235	579	24.5	-	488	233	10.7	330	-	21.3
Post Oak Bend City town, Kaufman County	78	47	1 067	18.8	7	31	406	12.9	16	-	17.1
Poteet city, Atascosa County	550	124	600	17.7	5	426	195	11.0	236	3	28.6
Poth town, Wilson County	364	148	741	16.4	9	216	260	12.1	135	-	24.1
Potosi CDP, Taylor County	361	298	830	18.9	16	63	335	10.8	48	-	31.5
Pottsboro town, Grayson County	360	228	983	19.4	16	132	322	13.3	140	-	19.7
Powell town, Navarro County	29	14	660	20.0	-	15	355	14.2	2	-	22.5
Poynor town, Henderson County	56	33	631	19.6	-	23	225	10.4	13	-	19.2
Prado Verde CDP, El Paso County	64	52	1 083	25.7	14	12	550	50.0+	-	-	-
Prairie View city, Waller County	283	115	797	19.0	12	168	386	11.1	324	-	28.6
Premont city, Jim Wells County	624	198	497	18.4	-	426	216	12.3	193	5	23.4
Presidio city, Presidio County	572	43	463	19.7	-	529	190	13.2	367	2	21.6
Primera town, Cameron County	439	194	640	25.7	14	245	236	12.3	125	-	24.6
Princeton city, Collin County	654	441	823	20.1	24	213	307	11.8	371	-	23.4
Progreso city, Hidalgo County	738	85	492	30.7	-	653	173	11.5	94	-	36.7
Progreso Lakes city, Hidalgo County	70	29	1 531	15.6	4	41	373	10.0-	-	-	-
Prosper town, Collin County	534	426	1 299	19.9	63	108	350	15.7	93	-	23.3
Putnam town, Callahan County	28	7	475	12.5	-	21	231	10.0-	8	-	50.0+
Pyote town, Ward County	29	6	350	22.5	-	23	219	10.8	8	-	10.0-
Quail CDP, Collingsworth County	7	-	-	-	-	7	175	10.0-	2	-	12.5
Quanah city, Hardeman County	791	254	547	17.9	13	537	264	12.2	331	4	23.0
Queen City city, Cass County	306	122	635	18.1	7	184	254	11.2	213	-	25.7
Quemado CDP, Maverick County	52	12	600	17.5	-	40	139	20.0	11	-	14.6
Quinlan city, Hunt County	284	149	748	19.6	21	135	286	11.6	200	-	26.0
Quintana town, Brazoria County	7	2	550	17.5	-	5	225	20.8	10	-	26.4
Quitaque city, Briscoe County	126	50	450	18.8	-	76	227	10.0-	39	2	27.8
Quitman city, Wood County	489	220	772	21.1	29	269	280	11.6	217	-	24.9
Radar Base CDP, Maverick County	35	6	550	50.0+	-	29	197	10.8	-	-	-
Ralls city, Crosby County	551	191	503	19.8	12	360	223	11.6	146	3	23.8
Ranchette Estates CDP, Willacy County	5	-	-	-	-	5	125	17.5	5	-	10.0-
Ranchitos Las Lomas CDP, Webb County	50	20	478	18.9	-	30	154	12.5	5	-	20.8
Rancho Alegre CDP, Jim Wells County	379	89	553	18.9	-	290	207	12.7	59	-	34.5
Rancho Banquete CDP, Nueces County	73	4	450	12.5	-	69	225	13.8	5	-	10.0-
Rancho Chico CDP, San Patricio County	44	8	950	17.5	-	36	185	13.1	27	-	17.5
Ranchos Penitas West CDP, Webb County	46	11	750	12.5	-	35	278	12.3	-	-	-
Rancho Viejo town, Cameron County	512	332	1 353	18.9	21	180	496	11.7	113	-	23.1
Ranger city, Eastland County	536	176	497	21.8	5	360	226	14.1	269	-	22.4
Rangerville village, Cameron County	32	7	488	34.4	1	25	203	10.0-	9	-	19.2
Rankin city, Upton County	198	53	632	16.3	-	145	261	10.0-	58	-	17.1
Ransom Canyon town, Lubbock County	384	256	1 287	18.4	19	128	505	11.0	22	-	24.3
Ratamosa CDP, Cameron County	17	-	-	-	-	17	147	10.0-	-	-	-
Ravenna city, Fannin County	44	15	650	15.3	-	29	195	12.5	2	-	12.5
Raymondville city, Willacy County	1 687	586	498	22.4	30	1 101	239	17.1	542	6	29.0
Realitos CDP, Duval County	35	10	300	17.5	-	25	125	10.0-	8	-	25.0

Table 32. **Mortgage and Rental Cost Characteristics: 2000**—Con.

[Data based on a sample (except Tables 65-68). For information on confidentiality protection, coverage, sampling error, and nonsampling error, see Appendix G.
For location of definitions, see "How to Use This Census Report"]

State County Place	Specified owner-occupied housing units								Specified renter-occupied housing units paying cash rent		
		With a mortgage				Not mortgaged					
	Total	Total	Median selected monthly owner costs (dollars)	Median selected monthly owner costs as a percentage of household income in 1999	With a second mortgage or home equity loan or both	Total	Median selected monthly owner costs (dollars)	Median selected monthly owner costs as a percentage of household income in 1999	Total	With meals included in rent	Median gross rent as a percentage of household income in 1999
PLACE—Con.											
Redford CDP, Presidio County	27	-	-	-	-	27	190	17.3	11	-	22.5
Red Lick city, Bowie County	224	156	1 110	19.7	26	68	281	10.0-	14	-	18.0
Red Oak city, Ellis County	894	609	1 002	19.1	40	285	341	12.0	474	-	22.7
Redwater city, Bowie County	142	79	750	15.2	7	63	253	10.4	76	-	23.7
Redwood CDP, Guadalupe County	150	69	576	28.6	-	81	208	10.0-	136	-	27.0
Reese Center CDP, Lubbock County	5	5	550	27.5	-	-	-	-	-	-	-
Refugio town, Refugio County	698	262	567	17.9	6	436	247	10.5	248	-	19.2
Reid Hope King CDP, Cameron County	125	10	850	10.0-	-	115	249	12.2	97	-	42.5
Reklaw city	62	21	513	16.5	-	41	268	12.1	26	-	28.1
Cherokee County (part)	36	13	538	15.5	-	23	225	12.8	23	-	28.5
Rusk County (part)	26	8	480	26.7	-	18	300	11.0	3	-	27.5
Relampago CDP, Hidalgo County	32	6	550	22.5	-	26	146	27.9	6	-	45.0
Rendon CDP, Tarrant County	1 877	1 317	1 151	20.5	144	560	365	11.1	392	8	19.8
Reno city, Lamar County	794	593	772	19.1	21	201	294	11.7	184	-	22.5
Reno city	260	168	791	20.4	25	92	307	10.0	198	-	21.4
Parker County (part)	260	168	791	20.4	25	92	307	10.0	198	-	21.4
Tarrant County (part)	-	-	-	-	-	-	-	-	-	-	-
Retreat town, Navarro County	80	56	767	18.0	4	24	325	10.0-	18	-	10.0-
Rhome city, Wise County	144	94	960	21.4	11	50	355	12.9	63	-	21.0
Rice city, Navarro County	119	44	650	15.0	1	75	234	12.5	49	-	24.5
Richardson city	21 443	16 120	1 297	19.8	2 241	5 323	439	10.0-	12 242	225	23.4
Collin County (part)	5 177	4 352	1 689	20.1	759	825	550	10.1	2 676	57	21.5
Dallas County (part)	16 266	11 768	1 189	19.7	1 482	4 498	418	10.0-	9 566	168	23.9
Richland town, Navarro County	73	29	579	15.0	-	44	255	13.5	15	-	18.9
Richland Hills city, Tarrant County	2 181	1 253	858	19.7	127	928	341	12.1	876	16	25.0
Richland Springs town, San Saba County	83	30	500	16.3	-	53	237	10.0-	18	-	10.0-
Richmond city, Fort Bend County	1 442	657	935	18.2	68	785	336	10.0-	1 329	23	25.5
Richwood city, Brazoria County	558	380	887	18.1	50	178	338	10.0-	476	-	19.0
Riesel city, McLennan County	204	112	679	18.2	12	92	260	11.3	72	-	28.3
Rio Bravo city, Webb County	736	252	366	21.9	3	484	176	12.3	178	-	26.5
Rio Grande City city, Starr County	2 175	524	593	19.7	23	1 651	216	11.4	754	8	24.6
Rio Hondo city, Cameron County	403	187	570	22.9	5	216	238	10.9	105	2	28.5
Rio Vista city, Johnson County	106	46	650	18.2	2	60	322	15.0	37	-	25.7
Rising Star town, Eastland County	203	56	542	18.1	-	147	211	13.7	78	-	25.7
River Oaks city, Tarrant County	1 966	968	694	21.7	75	998	279	13.5	609	9	24.9
Riverside city, Walker County	75	28	580	17.5	1	47	296	17.8	31	-	24.0
Roanoke city, Denton County	597	484	1 096	20.7	43	113	358	13.4	361	-	23.7
Roaring Springs town, Motley County	83	18	525	19.3	-	65	205	11.4	20	2	17.2
Robert Lee city, Coke County	305	96	584	17.1	5	209	251	10.9	103	-	27.0
Robinson city, McLennan County	2 088	1 100	929	19.4	84	988	324	10.0-	343	13	28.0
Robstown city, Nueces County	2 287	649	676	22.3	45	1 638	243	12.4	923	-	24.0
Roby city, Fisher County	179	60	507	15.0	2	119	218	10.9	52	4	19.6
Rochester town, Haskell County	104	39	384	23.2	-	65	182	11.7	24	-	22.5
Rockdale city, Milam County	1 172	580	733	16.5	37	592	223	10.0-	640	-	18.7
Rockport city, Aransas County	1 695	759	1 120	24.2	93	936	349	12.9	956	-	24.8
Rocksprings town, Edwards County	271	80	518	23.9	8	191	222	13.2	66	-	18.3
Rockwall city, Rockwall County	4 826	3 782	1 397	21.3	320	1 044	476	10.8	1 478	-	23.1
Rocky Mound town, Camp County	12	2	750	12.5	-	10	217	10.0	4	-	15.0
Rogers town, Bell County	261	123	603	19.9	14	138	239	11.3	102	2	22.2
Rollingwood city, Travis County	443	297	1 973	19.3	66	146	625	10.0-	20	-	32.5
Roma city, Starr County	1 730	274	633	22.1	14	1 456	193	13.0	694	8	34.1
Roma Creek CDP, Starr County	90	-	-	-	-	90	219	15.8	33	-	10.0-
Roman Forest town, Montgomery County	369	290	1 034	17.1	28	79	468	10.9	29	-	14.7
Ropesville city, Hockley County	109	24	390	17.5	2	85	190	10.0-	30	-	15.0
Roscoe city, Nolan County	372	113	570	18.2	10	259	223	12.7	80	-	23.9
Rosebud city, Falls County	361	119	546	16.7	14	242	213	11.9	129	2	22.5
Rose City city, Orange County	100	48	660	22.9	4	52	262	10.0-	35	-	23.5
Rose Hill Acres city, Hardin County	154	81	890	18.2	7	73	280	10.0-	8	-	20.0
Rosenberg city, Fort Bend County	3 657	1 992	875	19.8	188	1 665	303	10.9	3 316	16	24.0
Rosita North CDP, Maverick County	473	176	594	22.0	17	297	172	16.1	37	-	18.8
Rosita South CDP, Maverick County	363	109	334	13.4	-	254	142	10.0-	56	-	28.3
Ross city, McLennan County	44	22	750	22.9	1	22	200	26.3	3	-	12.5
Rosser village, Kaufman County	63	30	714	17.7	2	33	198	10.0-	15	-	15.6
Rotan city, Fisher County	404	114	568	15.9	8	290	237	13.0	162	-	24.2
Round Mountain town, Blanco County	8	4	1 083	22.5	-	4	225	10.0-	7	-	11.3
Round Rock city	13 157	11 844	1 172	20.4	1 025	1 313	407	10.0-	7 135	163	25.2
Travis County (part)	70	61	1 145	17.9	-	9	325	10.0-	402	-	24.2
Williamson County (part)	13 087	11 783	1 172	20.5	1 025	1 304	408	10.0-	6 733	163	25.3
Round Top town, Fayette County	26	12	1 083	22.5	-	14	225	10.0-	4	-	15.0
Rowlett city	12 685	11 423	1 235	21.1	1 233	1 262	454	11.9	1 091	11	23.6
Dallas County (part)	10 789	9 771	1 225	21.1	1 024	1 018	446	11.5	960	11	23.0
Rockwall County (part)	1 896	1 652	1 325	20.8	209	244	490	14.4	131	-	25.7
Roxton city, Lamar County	151	78	564	19.1	3	73	237	11.9	87	-	24.0

Table 32. **Mortgage and Rental Cost Characteristics: 2000**—Con.

[Data based on a sample (except Tables 65-68). For information on confidentiality protection, coverage, sampling error, and nonsampling error, see Appendix G.
For location of definitions, see "How to Use This Census Report"]

State County Place	Specified owner-occupied housing units								Specified renter-occupied housing units paying cash rent		
		With a mortgage				Not mortgaged					
	Total	Total	Median selected monthly owner costs (dollars)	Median selected monthly owner costs as a percentage of household income in 1999	With a second mortgage or home equity loan or both	Total	Median selected monthly owner costs (dollars)	Median selected monthly owner costs as a percentage of household income in 1999	Total	With meals included in rent	Median gross rent as a percentage of household income in 1999
PLACE—Con.											
Royse City city	648	415	840	19.9	28	233	303	13.9	265	-	22.3
Collin County (part)	60	33	894	19.4	-	27	394	10.6	3	-	22.5
Rockwall County (part)	588	382	831	20.0	28	206	297	14.5	262	-	22.2
Rule town, Haskell County	223	54	442	18.2	2	169	208	13.0	40	-	13.9
Runaway Bay city, Wise County	319	188	1 018	22.4	19	131	412	10.0-	95	-	21.5
Runge town, Karnes County	208	49	495	21.1	7	159	227	13.2	110	-	24.2
Rusk city, Cherokee County	754	323	643	20.4	20	431	227	12.6	454	-	22.9
Sabinal city, Uvalde County	324	87	542	19.4	5	237	230	10.9	83	-	28.8
Sachse city	2 608	2 371	1 265	21.2	197	237	518	11.3	362	8	21.4
Collin County (part)	502	490	1 334	21.4	54	12	467	12.5	23	-	23.2
Dallas County (part)	2 106	1 881	1 243	21.1	143	225	522	11.2	339	8	21.1
Sadler city, Grayson County	71	21	588	19.7	2	50	270	10.0-	32	-	27.5
Saginaw city, Tarrant County	3 239	2 675	983	20.6	145	564	326	10.0-	861	-	21.2
St. Hedwig town, Bexar County	301	165	985	20.4	21	136	314	10.0-	32	1	22.2
St. Jo city, Montague County	260	106	627	20.7	14	154	259	13.7	70	4	21.9
St. Paul town, Collin County	154	96	1 223	19.4	16	58	413	10.2	25	-	14.7
St. Paul CDP, San Patricio County	97	6	550	12.5	-	91	238	10.0-	17	-	26.5
Salado CDP, Bell County	1 011	619	1 107	19.4	32	392	373	10.0-	148	-	17.1
Salineno CDP, Starr County	97	4	250	50.0+	-	93	177	14.3	-	-	-
Samnorwood CDP, Collingsworth County	6	4	850	10.0	-	2	175	27.5	-	-	-
San Angelo city, Tom Green County	19 064	10 846	747	19.7	581	8 218	263	10.4	12 556	232	24.7
San Antonio city	217 294	145 470	881	20.5	13 434	71 824	264	10.1	163 006	2 688	24.9
Bexar County (part)	217 294	145 470	881	20.5	13 434	71 824	264	10.1	163 006	2 688	24.9
Comal County (part)	-	-	-	-	-	-	-	-	-	-	-
San Augustine town, San Augustine County	402	110	733	17.3	4	292	262	11.5	282	-	22.3
San Benito city, Cameron County	3 723	1 364	675	20.4	125	2 359	226	10.9	1 995	-	27.1
San Carlos CDP, Hidalgo County	377	141	377	27.2	-	236	202	15.3	122	-	45.2
Sanctuary town, Parker County	71	48	900	17.3	2	23	361	10.0-	14	-	27.5
Sanderson CDP, Terrell County	268	55	588	16.2	-	213	213	14.1	35	-	25.0
Sandia CDP, Jim Wells County	55	8	550	12.5	-	47	184	10.0-	16	-	10.0-
San Diego city	940	208	517	22.5	-	732	182	12.2	268	-	23.9
Duval County (part)	796	208	517	22.5	-	588	188	11.3	233	-	23.5
Jim Wells County (part)	144	-	-	-	-	144	144	15.7	35	-	35.6
Sandy Hollow-Escondidas CDP, Nueces County	72	22	640	13.3	-	50	288	18.6	20	-	26.7
San Elizario CDP, El Paso County	1 247	448	438	22.1	23	799	206	11.2	274	-	23.3
San Felipe town, Austin County	155	60	740	14.5	-	95	225	10.0-	53	-	23.4
Sanford town, Hutchinson County	42	2	850	12.5	-	40	196	10.0-	9	-	23.8
Sanger city, Denton County	913	681	850	21.3	46	232	339	15.0	536	-	21.5
San Ignacio CDP, Zapata County	142	33	508	18.4	-	109	183	10.0-	77	-	17.9
San Isidro CDP, Starr County	52	2	350	-	-	50	167	10.0-	14	-	12.5
San Juan city, Hidalgo County	4 114	1 813	702	25.2	73	2 301	234	13.7	1 309	-	29.2
San Leanna village, Travis County	143	97	1 159	20.6	12	46	350	10.0-	9	-	29.4
San Leon CDP, Galveston County	957	488	877	21.3	42	469	318	12.0	411	-	25.1
San Manuel-Linn CDP, Hidalgo County	126	27	1 259	19.8	-	99	153	10.0-	8	-	10.0-
San Marcos city	3 023	1 730	945	22.3	165	1 293	326	11.0	8 580	156	35.4
Caldwell County (part)	-	-	-	-	-	-	-	-	-	-	-
Hays County (part)	3 023	1 730	945	22.3	165	1 293	326	11.0	8 580	156	35.4
San Patricio city	55	20	600	17.5	-	35	204	10.0-	17	-	14.1
Nueces County (part)	18	2	650	12.5	-	16	142	10.0-	-	-	-
San Patricio County (part)	37	18	583	20.0	-	19	254	10.0-	17	-	14.1
San Pedro CDP, Cameron County	139	40	591	21.8	-	99	166	12.3	5	-	17.5
San Perlita city, Willacy County	118	31	575	17.8	4	87	218	12.5	19	-	13.4
San Saba town, San Saba County	615	236	584	17.4	10	379	233	12.5	241	-	20.3
Sansom Park city, Tarrant County	973	452	604	22.6	18	521	248	13.3	349	6	23.8
Santa Anna town, Coleman County	266	100	525	20.0	12	166	229	12.7	115	-	22.0
Santa Clara city, Guadalupe County	199	106	925	19.9	17	93	341	10.3	10	-	32.5
Santa Cruz CDP, Starr County	111	21	519	50.0+	-	90	206	14.5	15	-	31.3
Santa Fe city, Galveston County	2 200	1 234	927	18.1	84	966	362	10.0-	598	-	21.0
Santa Maria CDP, Cameron County	141	18	540	22.0	2	123	190	12.6	39	-	22.1
Santa Monica CDP, Willacy County	28	15	1 292	19.2	9	13	196	30.4	-	-	-
Santa Rosa town, Cameron County	490	162	542	25.9	8	328	206	12.6	161	-	21.6
Savoy city, Fannin County	158	62	657	15.9	8	96	261	11.1	82	-	20.8
Scenic Oaks CDP, Bexar County	1 041	802	1 808	22.0	215	239	486	10.7	59	-	14.0
Schertz city	4 514	3 745	1 127	20.7	329	769	297	10.0-	1 298	-	21.9
Bexar County (part)	56	29	1 158	22.2	13	27	311	10.0-	54	-	38.3
Comal County (part)	-	-	-	-	-	-	-	-	32	-	24.6
Guadalupe County (part)	4 458	3 716	1 127	20.7	316	742	296	10.0-	1 212	-	21.4
Schulenburg city, Fayette County	597	209	656	17.5	13	388	229	10.0-	310	27	21.3
Scissors CDP, Hidalgo County	526	188	369	21.7	26	338	181	11.6	88	-	23.1
Scotland city	87	39	713	22.9	9	48	241	11.3	12	-	15.0
Archer County (part)	87	39	713	22.9	9	48	241	11.3	12	-	15.0
Clay County (part)	-	-	-	-	-	-	-	-	-	-	-
Scottsville city, Harrison County	54	35	644	14.5	-	19	238	14.0	4	-	32.5

Table 32. **Mortgage and Rental Cost Characteristics: 2000**—Con.

[Data based on a sample (except Tables 65-68). For information on confidentiality protection, coverage, sampling error, and nonsampling error, see Appendix G.
For location of definitions, see "How to Use This Census Report"]

State County Place	Specified owner-occupied housing units								Specified renter-occupied housing units paying cash rent		
		With a mortgage				Not mortgaged					
	Total	Total	Median selected monthly owner costs (dollars)	Median selected monthly owner costs as a percentage of household income in 1999	With a second mortgage or home equity loan or both	Total	Median selected monthly owner costs (dollars)	Median selected monthly owner costs as a percentage of household income in 1999	Total	With meals included in rent	Median gross rent as a percentage of household income in 1999
PLACE—Con.											
Seabrook city	1 890	1 477	1 302	20.0	206	413	418	10.0-	1 844	-	19.8
Chambers County (part)	-	-	-	-	-	-	-	-	-	-	-
Galveston County (part)	-	-	-	-	-	-	-	-	-	-	-
Harris County (part)	1 890	1 477	1 302	20.0	206	413	418	10.0-	1 844	-	19.8
Seadrift city, Calhoun County	250	59	546	17.8	4	191	216	10.0-	82	3	25.0
Seagoville city	1 841	1 153	793	19.9	65	688	289	10.0-	682	10	20.0
Dallas County (part)	1 841	1 153	793	19.9	65	688	289	10.0-	682	10	20.0
Kaufman County (part)	-	-	-	-	-	-	-	-	-	-	-
Seagraves city, Gaines County	463	153	566	18.3	8	310	217	10.0-	189	2	20.8
Sealy city, Austin County	881	352	897	20.4	77	529	271	10.0-	658	-	21.0
Sebastian CDP, Willacy County	407	109	457	21.9	6	298	243	14.8	44	-	17.7
Seguin city, Guadalupe County	4 139	2 009	756	19.6	136	2 130	256	11.0	2 939	88	24.4
Selma city	164	110	1 309	22.7	2	54	384	10.4	72	-	22.5
Bexar County (part)	159	110	1 309	22.7	2	49	392	11.5	66	-	22.5
Comal County (part)	-	-	-	-	-	-	-	-	3	-	10.0-
Guadalupe County (part)	5	-	-	-	-	5	225	10.0-	3	-	50.0+
Seminole city, Gaines County	1 368	721	657	19.3	50	647	254	10.8	409	-	18.9
Serenada CDP, Williamson County	590	363	1 380	18.8	51	227	443	10.0-	16	-	50.0+
Seth Ward CDP, Hale County	248	83	678	19.6	6	165	226	17.1	159	-	23.1
Seven Oaks city, Polk County	25	9	464	19.2	-	16	320	11.3	6	-	17.5
Seven Points city	111	53	725	20.3	8	58	255	13.6	133	-	26.1
Henderson County (part)	111	53	725	20.3	8	58	255	13.6	133	-	26.1
Kaufman County (part)	-	-	-	-	-	-	-	-	-	-	-
Seymour city, Baylor County	752	282	593	23.2	14	470	278	13.0	346	9	20.7
Shady Hollow CDP, Travis County	1 595	1 394	1 565	21.3	284	201	539	10.0-	11	-	17.5
Shady Shores town, Denton County	399	301	1 183	21.5	37	98	390	10.8	63	-	19.1
Shallowater city, Lubbock County	506	321	786	19.5	27	185	252	11.4	142	2	25.9
Shamrock city, Wheeler County	580	172	566	20.8	9	408	229	11.5	177	-	26.4
Shavano Park city, Bexar County	608	387	2 022	17.8	66	221	588	10.0-	15	-	10.0-
Sheldon CDP, Harris County	280	160	753	17.5	19	120	245	10.0-	159	-	19.4
Shenandoah city, Montgomery County	444	363	1 042	17.4	70	81	421	10.0-	31	-	22.5
Shepherd city, San Jacinto County	352	165	662	20.7	18	187	242	10.4	179	2	23.0
Sherman city, Grayson County	7 046	3 876	834	19.6	526	3 170	287	11.1	5 783	208	24.8
Shiner city, Lavaca County	637	210	611	19.1	23	427	208	10.3	128	-	25.3
Shoreacres city	500	335	1 267	20.3	45	165	457	10.0-	37	-	19.4
Chambers County (part)	-	-	-	-	-	-	-	-	-	-	-
Harris County (part)	500	335	1 267	20.3	45	165	457	10.0-	37	-	19.4
Sienna Plantation CDP, Fort Bend County	444	425	2 113	23.8	73	19	525	10.0-	8	-	22.5
Sierra Blanca CDP, Hudspeth County	106	46	642	21.9	-	60	244	10.3	42	-	15.5
Siesta Shores CDP, Zapata County	157	34	383	18.1	-	123	165	10.0-	24	-	10.0-
Silsbee city, Hardin County	1 508	748	721	17.0	68	760	262	10.0-	622	-	26.1
Silverton city, Briscoe County	215	51	468	14.7	-	164	253	10.4	37	-	26.6
Simonton city, Fort Bend County	202	118	1 313	18.5	24	84	450	10.0-	25	2	18.9
Sinton city, San Patricio County	1 112	489	697	21.3	9	623	291	12.9	603	-	27.1
Skellytown town, Carson County	163	47	645	17.5	5	116	231	10.0-	11	-	10.0-
Skidmore CDP, Bee County	190	56	553	22.2	5	134	175	10.0-	50	-	30.4
Slaton city, Lubbock County	1 344	555	569	19.1	22	789	238	12.3	614	10	22.1
Smiley city, Gonzales County	108	28	633	26.3	5	80	214	11.9	30	2	26.9
Smithville city, Bastrop County	868	460	808	20.6	66	408	269	12.6	471	-	25.9
Smyer town, Hockley County	86	32	700	23.2	-	54	272	20.0	36	-	24.2
Snook city, Burleson County	91	36	775	18.1	-	55	234	12.0	67	-	29.3
Snyder city, Scurry County	2 556	1 144	713	19.7	79	1 412	287	12.5	1 010	9	20.5
Socorro city, El Paso County	3 478	1 059	622	26.3	72	2 419	263	12.1	1 077	10	29.8
Solis CDP, Cameron County	41	7	450	12.5	-	34	225	10.0-	21	-	14.0
Somerset city, Bexar County	276	128	683	19.4	15	148	248	10.6	131	-	25.4
Somerville city, Burleson County	351	142	624	17.8	9	209	240	13.0	147	-	24.3
Sonora city, Sutton County	525	224	703	18.1	21	301	272	11.8	204	-	18.6
Sour Lake city, Hardin County	406	154	658	19.7	4	252	264	11.0	126	-	23.5
South Alamo CDP, Hidalgo County	416	117	345	31.7	-	299	169	13.2	65	11	50.0+
South Fork Estates CDP, Jim Hogg County	7	-	-	-	-	7	450	22.5	-	-	-
South Houston city, Harris County	2 168	1 078	735	19.5	99	1 090	349	12.3	1 789	7	24.8
Southlake city	5 737	5 173	2 747	22.8	1 229	564	705	10.4	180	18	19.3
Denton County (part)	77	43	3 583	18.5	9	34	486	22.0	17	-	29.7
Tarrant County (part)	5 660	5 130	2 746	22.9	1 220	530	707	10.2	163	18	18.0
Southmayd city, Grayson County	85	48	650	16.5	7	37	243	14.4	24	-	21.4
South Mountain town, Coryell County	92	42	714	17.2	9	50	253	11.1	21	-	20.5
South Padre Island town, Cameron County	339	208	1 342	24.6	14	131	494	11.8	388	-	30.9
South Point CDP, Cameron County	133	18	375	15.5	-	115	210	10.0-	61	-	31.0
Southside Place city, Harris County	366	272	3 217	20.0	37	94	617	10.0-	244	2	23.5
South Toledo Bend CDP, Newton County	180	33	726	17.5	-	147	234	10.0-	15	-	15.6
Spade CDP, Lamb County	25	8	257	15.0	-	17	208	12.1	14	-	11.7
Sparks CDP, El Paso County	255	45	463	27.1	-	210	191	10.4	118	-	22.7
Spearman city, Hansford County	776	327	677	16.9	4	449	276	11.4	220	-	19.6
Splendora city, Montgomery County	140	62	631	17.9	4	78	317	10.0-	103	-	26.7
Spofford city, Kinney County	15	4	400	15.0	-	11	235	10.0-	-	-	-
Spring CDP, Harris County	8 955	7 665	913	18.3	935	1 290	387	10.4	2 929	19	23.0

Table 32. **Mortgage and Rental Cost Characteristics: 2000**—Con.

[Data based on a sample (except Tables 65-68). For information on confidentiality protection, coverage, sampling error, and nonsampling error, see Appendix G.
For location of definitions, see "How to Use This Census Report"]

State County Place	Specified owner-occupied housing units								Specified renter-occupied housing units paying cash rent		
		With a mortgage				Not mortgaged					
	Total	Total	Median selected monthly owner costs (dollars)	Median selected monthly owner costs as a percentage of household income in 1999	With a second mortgage or home equity loan or both	Total	Median selected monthly owner costs (dollars)	Median selected monthly owner costs as a percentage of household income in 1999	Total	With meals included in rent	Median gross rent as a percentage of household income in 1999
PLACE—Con.											
Spring Garden-Terra Verde CDP, Nueces County	132	58	550	33.6	-	74	261	21.7	8	-	22.5
Springlake town, Lamb County	35	7	513	19.4	-	28	171	12.2	5	-	29.2
Springtown city, Parker County	546	347	798	19.3	14	199	378	15.1	225	-	25.1
Spring Valley city, Harris County	1 269	899	1 793	19.6	171	370	584	12.7	63	-	24.9
Spur city, Dickens County	333	116	481	17.7	6	217	221	14.3	90	2	20.0
Stafford city	2 399	1 978	1 117	20.8	178	421	384	10.0-	3 030	-	22.6
Fort Bend County (part)	2 341	1 931	1 128	21.0	178	410	385	10.0-	3 000	-	22.6
Harris County (part)	58	47	760	10.0-	-	11	375	10.0-	30	-	21.8
Stagecoach town, Montgomery County	155	108	1 233	19.6	21	47	450	10.0-	1	-	17.5
Stamford city	947	254	643	21.8	34	693	206	10.0	300	-	23.0
Haskell County (part)	2	2	350	37.5	-	-	-	-	2	-	22.5
Jones County (part)	945	252	646	21.8	34	693	206	10.0	298	-	23.0
Stanton city, Martin County	470	159	731	21.4	10	311	259	11.5	188	2	21.8
Star Harbor city, Henderson County	183	59	1 534	21.4	9	124	424	12.0	8	-	12.5
Stephenville city, Erath County	2 829	1 692	788	19.5	169	1 137	287	12.5	2 664	17	29.0
Sterling City city, Sterling County	234	101	693	18.3	2	133	301	11.2	54	-	22.5
Stinnett city, Hutchinson County	527	205	554	14.8	5	322	231	10.4	124	-	18.0
Stockdale city, Wilson County	258	90	665	19.3	10	168	248	11.2	117	2	22.7
Stonewall CDP, Gillespie County	64	8	750	12.5	-	56	225	10.0-	27	-	24.6
Stowell CDP, Chambers County	253	118	800	18.5	6	135	213	15.7	82	-	18.0
Stratford city, Sherman County	492	248	602	16.3	26	244	244	10.8	124	-	18.3
Strawn city, Palo Pinto County	175	56	607	19.1	10	119	231	11.7	57	-	20.9
Streetman town	60	19	592	19.4	3	41	220	18.0	16	-	17.5
Freestone County (part)	60	19	592	19.4	3	41	220	18.0	16	-	17.5
Navarro County (part)	-	-	-	-	-	-	-	-	-	-	-
Study Butte-Terlingua CDP, Brewster County	25	5	450	17.5	-	20	213	12.5	52	7	14.3
Sudan city, Lamb County	295	113	631	18.0	12	182	217	12.0	49	-	18.5
Sugar Land city, Fort Bend County	16 592	13 883	1 501	19.4	1 674	2 709	585	10.8	3 020	3	24.9
Sullivan City city, Hidalgo County	685	124	557	25.3	12	561	186	13.6	190	-	25.6
Sulphur Springs city, Hopkins County	3 224	1 727	722	19.5	94	1 497	297	13.5	2 188	66	23.0
Sundown city, Hockley County	297	141	590	15.8	6	156	216	10.8	79	-	18.3
Sunnyvale town, Dallas County	780	559	1 924	22.1	107	221	588	12.2	31	-	17.5
Sunray city, Moore County	439	185	612	17.7	11	254	258	10.4	143	-	18.8
Sunrise Beach Village city, Llano County	317	147	827	18.7	16	170	309	12.9	20	-	30.0
Sunset city, Montague County	75	32	500	17.7	2	43	247	20.6	9	-	14.5
Sunset Valley city, Travis County	119	81	1 244	19.7	5	38	456	10.0-	10	-	22.5
Sun Valley city, Lamar County	-	-	-	-	-	-	-	-	3	-	10.0-
Surfside Beach city, Brazoria County	173	81	759	14.9	4	92	306	10.8	141	-	19.7
Sweeny city, Brazoria County	809	423	793	17.7	7	386	280	11.8	383	-	20.0
Sweetwater city, Nolan County	2 569	876	636	16.9	49	1 693	212	11.1	1 541	33	23.3
Taft city, San Patricio County	663	310	684	19.4	4	353	280	13.6	353	-	22.1
Taft Southwest CDP, San Patricio County	346	72	515	25.4	6	274	237	14.2	66	-	21.3
Tahoka city, Lynn County	681	249	588	16.5	16	432	250	11.9	204	-	22.1
Talco city, Titus County	102	50	500	18.3	3	52	180	12.9	58	-	42.2
Talty city, Kaufman County	200	185	1 705	19.2	20	15	175	10.0-	-	-	-
Tatum city	203	101	627	18.5	5	102	248	13.0	147	-	26.0
Panola County (part)	52	17	583	19.5	-	35	227	10.0-	11	-	14.6
Rusk County (part)	151	84	636	18.2	5	67	263	13.7	136	-	26.5
Taylor city, Williamson County	2 878	1 683	889	20.3	169	1 195	290	11.2	1 434	-	24.9
Taylor Lake Village city, Harris County	1 315	956	1 645	19.0	160	359	569	10.0-	8	-	27.5
Teague city, Freestone County	792	328	673	18.5	35	464	240	10.4	325	-	18.6
Tehuacana town, Limestone County	74	43	563	16.9	2	31	173	10.0-	17	-	20.5
Temple city, Bell County	10 959	6 484	856	19.6	602	4 475	294	10.2	8 947	388	25.0
Tenaha town, Shelby County	155	47	466	21.5	-	108	200	11.1	130	-	23.8
Terrell city, Kaufman County	2 463	1 274	823	20.7	115	1 189	346	11.6	1 792	14	26.8
Terrell Hills city, Bexar County	1 633	917	1 891	22.5	155	716	611	11.3	199	-	28.1
Texarkana city, Bowie County	7 214	3 997	789	19.5	264	3 217	268	10.1	5 126	106	27.9
Texas City city	9 174	4 992	844	19.5	568	4 182	314	12.0	5 361	99	26.9
Chambers County (part)	-	-	-	-	-	-	-	-	-	-	-
Galveston County (part)	9 174	4 992	844	19.5	568	4 182	314	12.0	5 361	99	26.9
Texhoma city, Sherman County	88	28	500	16.0	-	60	253	12.3	19	-	26.9
Texline town, Dallam County	82	40	517	14.2	-	42	190	10.0-	63	-	16.2
The Colony city, Denton County	6 735	6 223	1 063	20.5	567	512	424	11.5	1 456	-	22.0
The Hills village, Travis County	544	360	2 409	23.9	55	184	917	12.0	22	-	21.7
The Woodlands CDP, Montgomery County	14 910	13 158	1 555	19.6	1 712	1 752	567	10.1	4 025	280	26.5
Thompsons town, Fort Bend County	46	9	725	14.4	2	37	329	14.5	17	-	10.0-
Thorndale city	291	124	710	17.9	10	167	267	11.5	114	-	25.3
Milam County (part)	291	124	710	17.9	10	167	267	11.5	114	-	25.3
Williamson County (part)	-	-	-	-	-	-	-	-	-	-	-
Thornton town, Limestone County	124	45	547	17.9	3	79	228	11.6	33	-	23.1
Thorntonville town, Ward County	120	45	592	12.9	4	75	172	13.4	20	-	13.8
Thrall city, Williamson County	184	76	677	18.1	12	108	229	11.2	32	2	18.1
Three Rivers city, Live Oak County	402	173	534	20.4	4	229	210	10.0-	216	-	18.0
Throckmorton town, Throckmorton County	265	89	617	16.9	4	176	278	12.1	61	-	19.3

Table 32. **Mortgage and Rental Cost Characteristics: 2000**—Con.

[Data based on a sample (except Tables 65-68). For information on confidentiality protection, coverage, sampling error, and nonsampling error, see Appendix G.
For location of definitions, see "How to Use This Census Report"]

State County Place	Specified owner-occupied housing units								Specified renter-occupied housing units paying cash rent		
		With a mortgage				Not mortgaged					
	Total	Total	Median selected monthly owner costs (dollars)	Median selected monthly owner costs as a percentage of household income in 1999	With a second mortgage or home equity loan or both	Total	Median selected monthly owner costs (dollars)	Median selected monthly owner costs as a percentage of household income in 1999	Total	With meals included in rent	Median gross rent as a percentage of household income in 1999
PLACE—Con.											
Tierra Bonita CDP, Cameron County	27	2	1 625	27.5	2	25	242	10.0-	-	-	-
Tierra Grande CDP, Nueces County	70	24	1 083	13.3	-	46	300	10.0-	20	-	22.5
Tiki Island village, Galveston County	418	272	1 926	24.1	55	146	748	12.8	41	-	15.6
Timbercreek Canyon village, Randall County	140	92	1 171	16.9	9	48	450	11.9	-	-	-
Timberwood Park CDP, Bexar County	1 648	1 404	1 475	19.6	225	244	383	10.0-	103	-	18.4
Timpson city, Shelby County	186	60	657	19.7	8	126	215	12.7	140	-	26.9
Tioga town, Grayson County	186	116	778	22.7	2	70	304	10.6	62	-	18.0
Tira town, Hopkins County	48	19	558	18.8	3	29	269	10.8	7	-	16.3
Toco city, Lamar County	21	17	310	16.3	-	4	150	10.0	12	-	47.5
Todd Mission city, Grimes County	23	8	600	28.3	-	15	235	10.0-	5	-	50.0+
Tolar city, Hood County	101	65	617	16.2	-	36	290	13.6	51	-	15.5
Tomball city	1 273	724	1 213	20.1	65	549	365	11.9	1 943	118	25.9
Harris County (part)	1 273	724	1 213	20.1	65	549	365	11.9	1 943	118	25.9
Montgomery County (part)	-	-	-	-	-	-	-	-	-	-	-
Tom Bean city, Grayson County	221	138	829	16.7	4	83	293	14.2	93	-	20.7
Tool city, Henderson County	596	279	785	19.7	23	317	280	11.3	118	6	19.5
Tornillo CDP, El Paso County	172	19	393	29.2	-	153	188	11.2	39	-	24.6
Toyah town, Reeves County	29	8	180	14.0	-	21	210	12.2	11	-	13.1
Tradewinds CDP, San Patricio County	11	6	750	45.0	-	5	225	17.5	-	-	-
Trent town, Taylor County	93	36	500	16.7	2	57	194	10.0-	24	-	17.0
Trenton city, Fannin County	165	60	633	15.7	3	105	273	11.9	74	-	23.8
Trinidad city, Henderson County	209	81	561	16.3	5	128	250	12.6	129	-	23.1
Trinity city, Trinity County	489	186	622	19.6	-	303	245	12.9	335	-	23.8
Trophy Club town	1 937	1 798	1 675	21.2	255	139	639	10.0-	263	-	23.5
Denton County (part)	1 937	1 798	1 675	21.2	255	139	639	10.0-	263	-	23.5
Tarrant County (part)	-	-	-	-	-	-	-	-	-	-	-
Troup city	323	140	650	19.0	12	183	271	10.7	232	-	21.8
Cherokee County (part)	14	4	650	20.0	-	10	313	12.5	5	-	10.8
Smith County (part)	309	136	650	19.0	12	173	269	10.6	227	-	22.3
Troy city, Bell County	326	251	672	17.6	9	75	236	11.8	139	-	23.6
Tuleta CDP, Bee County	85	30	538	20.0	-	55	185	15.2	10	-	14.0
Tulia city, Swisher County	1 128	449	535	19.0	11	679	238	10.4	480	-	21.0
Tulsita CDP, Bee County	1	-	-	-	-	1	100-	10.0-	-	-	-
Turkey city, Hall County	156	18	363	16.4	-	138	182	13.6	17	-	17.2
Tuscola city, Taylor County	195	91	571	17.7	4	104	193	10.0-	49	-	17.1
Tye city, Taylor County	109	50	560	19.3	2	59	218	11.2	131	-	25.4
Tyler city, Smith County	17 223	10 052	858	19.8	1 041	7 171	301	10.7	13 882	368	25.8
Tynan CDP, Bee County	56	7	313	15.6	-	49	175	11.5	3	-	12.5
Uhland city	51	28	750	28.6	6	23	263	10.4	48	-	24.2
Caldwell County (part)	15	3	350	17.5	-	12	280	13.3	14	-	26.4
Hays County (part)	36	25	765	29.6	6	11	188	10.0-	34	-	23.3
Uncertain city, Harrison County	53	12	620	18.3	-	41	228	10.0-	5	-	24.2
Union Grove city, Upshur County	56	30	767	22.0	3	26	268	16.0	12	-	14.3
Universal City city, Bexar County	3 340	2 331	1 009	19.2	223	1 009	326	10.0-	2 454	-	24.0
University Park city, Dallas County	5 011	3 345	3 300	22.1	593	1 666	943	11.9	2 393	18	24.6
Utopia CDP, Uvalde County	50	6	450	35.0	-	44	180	12.5	22	-	17.5
Uvalde city, Uvalde County	2 878	1 338	592	18.7	59	1 540	209	11.7	1 428	10	26.6
Uvalde Estates CDP, Uvalde County	161	39	615	25.8	-	122	188	11.7	81	-	13.9
Valentine town, Jeff Davis County	42	-	-	-	-	42	178	12.1	15	-	10.0-
Valley Mills city	266	116	730	19.5	15	150	274	10.2	109	-	21.5
Bosque County (part)	266	116	730	19.5	15	150	274	10.2	109	-	21.5
McLennan County (part)	-	-	-	-	-	-	-	-	-	-	-
Valley View town, Cooke County	159	81	807	15.9	5	78	287	10.0-	74	-	20.0
Val Verde Park CDP, Val Verde County	228	58	518	10.0-	-	170	204	10.0-	90	-	24.0
Van city, Van Zandt County	558	279	793	22.2	49	279	298	12.6	250	-	21.6
Van Alstyne city	619	317	896	20.5	32	302	296	12.4	254	-	19.0
Collin County (part)	-	-	-	-	-	-	-	-	-	-	-
Grayson County (part)	619	317	896	20.5	32	302	296	12.4	254	-	19.0
Vanderbilt CDP, Jackson County	49	20	850	23.8	-	29	243	18.9	35	-	26.9
Van Horn town, Culberson County	439	157	574	20.7	15	282	239	13.6	195	-	22.5
Van Vleck CDP, Matagorda County	281	139	735	21.7	7	142	230	11.3	44	-	34.4
Vega city, Oldham County	237	97	625	19.7	8	140	277	14.4	73	-	17.3
Venus town	178	112	797	18.8	8	66	322	15.8	81	-	26.7
Ellis County (part)	-	-	-	-	-	-	-	-	-	-	-
Johnson County (part)	178	112	797	18.8	8	66	322	15.8	81	-	26.7
Vernon city, Wilbarger County	2 680	1 240	649	19.5	77	1 440	282	13.7	1 503	69	22.6
Victoria city, Victoria County	12 023	7 051	858	19.0	493	4 972	315	11.1	8 254	152	23.4
Vidor city, Orange County	2 525	1 244	658	18.7	74	1 281	284	10.0-	917	14	23.8
Villa del Sol CDP, Cameron County	23	5	750	50.0+	-	18	183	13.3	16	-	35.0
Villa Pancho CDP, Cameron County	19	11	350	32.5	-	8	325	10.0-	21	-	41.9
Villa Verde CDP, Hidalgo County	271	84	744	31.7	9	187	179	13.0	26	-	20.5
Vinton village, El Paso County	122	69	558	24.1	11	53	252	10.0-	76	12	21.3
Waco city, McLennan County	18 226	9 343	724	20.5	904	8 883	276	11.6	21 996	372	28.5
Waelder city, Gonzales County	144	43	486	16.3	7	101	169	11.3	105	-	21.7
Wake Village city, Bowie County	1 423	938	784	17.9	51	485	291	11.2	472	-	26.3

Table 32. **Mortgage and Rental Cost Characteristics: 2000**—Con.

[Data based on a sample (except Tables 65-68). For information on confidentiality protection, coverage, sampling error, and nonsampling error, see Appendix G.
For location of definitions, see "How to Use This Census Report"]

State County Place	Specified owner-occupied housing units								Specified renter-occupied housing units paying cash rent		
		With a mortgage				Not mortgaged					
	Total	Total	Median selected monthly owner costs (dollars)	Median selected monthly owner costs as a percentage of household income in 1999	With a second mortgage or home equity loan or both	Total	Median selected monthly owner costs (dollars)	Median selected monthly owner costs as a percentage of household income in 1999	Total	With meals included in rent	Median gross rent as a percentage of household income in 1999
PLACE—Con.											
Waller city	290	120	877	19.4	17	170	336	12.8	327	11	22.9
Harris County (part)	61	22	1 063	18.6	9	39	373	11.7	35	-	18.5
Waller County (part)	229	98	838	19.5	8	131	324	13.4	292	11	23.7
Wallis city, Austin County	258	116	763	18.3	15	142	278	12.0	79	-	21.7
Walnut Springs city, Bosque County	131	48	483	20.7	-	83	216	10.7	39	-	24.4
Warren City city	77	40	770	15.0	-	37	222	17.8	35	3	23.5
Gregg County (part)	74	37	781	14.5	-	37	222	17.8	35	3	23.5
Upshur County (part)	3	3	725	23.8	-	-	-	-	-	-	-
Waskom city, Harrison County	324	109	625	17.8	7	215	247	10.0-	218	4	20.5
Watauga city, Tarrant County	5 808	5 039	941	19.6	511	769	365	10.9	1 015	21	21.6
Waxahachie city, Ellis County	4 055	2 439	930	19.8	126	1 616	338	11.4	2 629	14	24.2
Weatherford city, Parker County	4 233	2 346	925	19.5	176	1 887	336	12.6	2 520	131	26.3
Webster city, Harris County	364	233	1 070	19.4	19	131	371	10.3	3 436	51	21.9
Weimar city, Colorado County	529	197	553	17.0	4	332	215	10.9	174	7	20.3
Weinert city, Haskell County	67	23	507	23.8	-	44	220	13.9	7	-	13.8
Weir city, Williamson County	59	27	936	26.1	2	32	267	10.7	11	-	22.9
Wellington city, Collingsworth County	647	205	671	18.8	3	442	254	13.5	163	-	24.8
Wellman city, Terry County	49	20	575	15.8	-	29	271	10.0-	17	-	10.0-
Wells town, Cherokee County	110	37	550	22.5	6	73	216	13.9	64	-	27.5
Wells Branch CDP, Travis County	1 704	1 604	1 184	19.8	205	100	398	10.0-	3 670	22	23.4
Weslaco city, Hidalgo County	4 133	1 712	789	22.4	89	2 421	244	10.9	2 663	125	24.4
West city, McLennan County	719	285	648	18.3	13	434	228	10.0-	288	-	18.6
Westbrook city, Mitchell County	55	11	583	15.8	-	44	262	10.0	11	-	21.5
West Columbia city, Brazoria County	920	421	739	18.8	36	499	321	10.3	591	-	24.7
Westdale CDP, Jim Wells County	38	30	875	25.0	6	8	275	10.0-	8	-	10.0-
Westlake town	62	40	2 045	28.0	10	22	575	12.5	-	-	-
Denton County (part)	-	-	-	-	-	-	-	-	-	-	-
Tarrant County (part)	62	40	2 045	28.0	10	22	575	12.5	-	-	-
West Lake Hills city, Travis County	1 001	650	2 075	20.8	120	351	671	11.0	85	-	17.8
West Livingston CDP, Polk County	751	322	570	21.9	9	429	271	12.4	193	-	26.2
Westminster city, Collin County	87	42	1 038	26.7	9	45	277	11.3	11	-	11.3
West Odessa CDP, Ector County	2 180	831	728	18.3	64	1 349	258	10.3	618	-	20.5
Weston city, Collin County	168	115	1 329	20.6	14	53	338	12.3	33	-	16.5
West Orange city, Orange County	1 014	389	644	17.1	8	625	234	10.0-	365	-	25.0
Westover Hills town, Tarrant County	250	111	4 000+	26.7	9	139	1 000+	11.3	2	-	10.0-
West Pearsall CDP, Frio County	38	8	1 125	50.0+	-	30	186	12.2	8	-	45.0
West Sharyland CDP, Hidalgo County	383	101	608	20.8	16	282	197	10.0-	79	-	31.8
West Tawakoni town, Hunt County	311	189	686	23.0	13	122	297	14.0	133	2	19.5
West University Place city, Harris County	4 654	3 347	2 709	19.4	416	1 307	803	10.5	464	-	22.2
Westway CDP, El Paso County	593	280	395	21.8	12	313	219	12.0	133	-	24.3
Westworth Village city, Tarrant County	451	220	703	17.3	18	231	286	10.5	287	-	19.8
Wharton city, Wharton County	1 683	704	777	17.6	33	979	281	13.1	1 553	63	23.8
Wheeler city, Wheeler County	357	141	597	18.9	7	216	238	10.0-	79	-	16.7
White Deer town, Carson County	299	154	652	17.0	11	145	185	10.1	61	-	17.9
Whiteface town, Cochran County	98	30	546	18.8	-	68	233	12.3	26	-	12.5
Whitehouse city, Smith County	1 309	985	848	18.7	68	324	289	10.0	416	-	25.2
White Oak city, Gregg County	1 295	773	807	18.2	49	522	313	10.5	416	-	24.4
Whitesboro city, Grayson County	908	429	772	19.5	29	479	290	12.7	427	-	25.6
White Settlement city, Tarrant County	2 974	1 583	671	20.4	110	1 391	270	11.3	2 404	11	23.5
Whitewright town	378	159	761	18.5	9	219	296	11.9	178	-	23.3
Fannin County (part)	4	2	950	17.5	-	2	450	10.0-	-	-	-
Grayson County (part)	374	157	757	18.5	9	217	295	12.0	178	-	23.3
Whitney town, Hill County	370	155	660	22.1	11	215	273	14.0	251	-	24.4
Wichita Falls city, Wichita County	20 073	11 828	768	20.0	965	8 245	288	10.9	14 074	489	24.7
Wickett town, Ward County	100	30	533	16.9	-	70	204	10.0-	10	-	50.0+
Wild Peach Village CDP, Brazoria County	566	254	740	15.0	26	312	255	12.8	59	-	30.2
Willamar CDP, Willacy County	7	-	-	-	-	7	225	12.5	-	-	-
Willis city, Montgomery County	519	339	554	20.1	11	180	268	13.7	456	14	24.7
Willow Park city, Parker County	902	698	1 291	19.6	79	204	478	10.0-	21	-	20.4
Wills Point city, Van Zandt County	715	366	674	21.8	13	349	295	13.0	428	28	24.3
Wilmer city, Dallas County	425	173	644	19.9	17	252	262	10.0-	289	-	21.5
Wilson city, Lynn County	132	40	650	18.1	4	92	218	10.0-	17	-	10.0-
Wimberley CDP, Hays County	1 008	549	1 146	22.3	128	459	366	13.6	278	-	20.5
Windcrest city, Bexar County	1 776	848	1 080	20.7	129	928	391	10.0-	323	-	26.9
Windemere CDP, Travis County	2 023	1 963	1 109	20.4	178	60	375	16.2	211	-	23.8
Windom town, Fannin County	70	32	675	17.5	4	38	272	10.0-	3	-	22.5
Windthorst town	85	31	775	30.2	2	54	303	10.0-	19	-	13.2
Archer County (part)	83	31	775	30.2	2	52	307	10.0-	19	-	13.2
Clay County (part)	2	-	-	-	-	2	225	10.0-	-	-	-
Winfield city, Titus County	56	26	638	14.3	-	30	242	10.0-	23	-	34.2
Wink city, Winkler County	233	77	644	14.9	2	156	262	10.0-	54	-	19.5
Winnie CDP, Chambers County	528	206	721	19.3	6	322	287	12.6	284	-	20.0
Winnsboro city	746	343	639	19.9	13	403	289	14.8	438	-	26.7
Franklin County (part)	188	80	579	20.8	5	108	309	13.5	83	-	31.4
Wood County (part)	558	263	661	19.7	8	295	283	15.7	355	-	25.9

Table 32. **Mortgage and Rental Cost Characteristics: 2000**—Con.

[Data based on a sample (except Tables 65-68). For information on confidentiality protection, coverage, sampling error, and nonsampling error, see Appendix G.
For location of definitions, see "How to Use This Census Report"]

State County Place	Specified owner-occupied housing units								Specified renter-occupied housing units paying cash rent		
		With a mortgage				Not mortgaged					
	Total	Total	Median selected monthly owner costs (dollars)	Median selected monthly owner costs as a percentage of household income in 1999	With a second mortgage or home equity loan or both	Total	Median selected monthly owner costs (dollars)	Median selected monthly owner costs as a percentage of household income in 1999	Total	With meals included in rent	Median gross rent as a percentage of household income in 1999
PLACE—Con.											
Winona town, Smith County	114	76	625	20.0	1	38	250	11.7	47	-	17.5
Winters city, Runnels County	752	282	542	18.2	14	470	231	12.0	229	-	19.9
Wixon Valley city, Brazos County	46	29	1 010	21.1	2	17	304	10.0-	4	-	27.5
Wolfe City city, Hunt County	341	159	586	18.0	22	182	247	12.2	201	-	18.8
Wolfforth city, Lubbock County	635	432	682	21.3	27	203	250	10.0-	192	-	23.1
Woodbranch city, Montgomery County	385	274	850	17.9	31	111	352	12.7	47	-	18.9
Woodcreek city, Hays County	494	255	1 220	23.3	29	239	434	10.8	79	-	28.4
Woodloch town, Montgomery County	64	38	938	14.2	7	26	475	10.0-	15	-	18.8
Woodsboro town, Refugio County	354	127	660	17.3	8	227	236	10.6	145	-	22.3
Woodson town, Throckmorton County	73	19	706	20.5	-	54	210	11.8	19	-	14.2
Woodville town, Tyler County	526	197	754	19.9	4	329	264	13.2	328	-	26.3
Woodway city, McLennan County	2 746	1 750	1 276	18.9	227	996	449	10.4	446	-	22.6
Wortham town, Freestone County	238	111	590	18.8	11	127	234	12.2	117	-	35.4
Wyldwood CDP, Bastrop County	363	228	984	19.9	20	135	332	10.0-	120	-	13.9
Wylie city	3 137	2 750	1 183	20.6	220	387	367	13.6	807	-	19.3
Collin County (part)	3 137	2 750	1 183	20.6	220	387	367	13.6	784	-	19.4
Dallas County (part)	-	-	-	-	-	-	-	-	9	-	17.5
Rockwall County (part)	-	-	-	-	-	-	-	-	14	-	32.5
Yantis town, Wood County	67	28	833	22.5	3	39	289	15.4	40	-	19.0
Yoakum city	1 263	477	654	18.2	46	786	233	11.2	605	-	25.1
DeWitt County (part)	516	215	592	18.3	29	301	220	11.9	185	-	22.1
Lavaca County (part)	747	262	747	18.2	17	485	239	10.5	420	-	27.7
Yorktown city, DeWitt County	535	187	541	14.8	4	348	210	10.0-	166	4	23.1
Yznaga CDP, Cameron County	20	7	388	50.0+	-	13	121	10.0-	4	-	22.5
Zapata CDP, Zapata County	820	237	659	25.2	31	583	202	10.0-	316	-	28.9
Zapata Ranch CDP, Willacy County	20	7	850	50.0+	-	13	175	17.5	-	-	-
Zavalla city, Angelina County	113	36	575	16.4	4	77	202	13.1	43	-	31.9
Zuehl CDP, Guadalupe County	53	23	831	11.6	-	30	250	10.0	11	-	12.5

Table 33. **Place of Birth, Residence in 1995, and Language for the American Indian and Alaska Native Population (One Race): 2000**

[Data based on a sample (except Tables 65-68). For information on confidentiality protection, coverage, sampling error, and nonsampling error, see Appendix G.
For location of definitions, see "How to Use This Census Report"]

American Indian Area County	American Indian and Alaska Native population (one race)	Native population—Percent born in state of residence	Foreign-born population			Population 5 years and over		Speak a language other than English at home			
								Population 5 to 17 years		Population 18 years and over	
			Number	Percent of population	Percent naturalized citizens	Number	Percent living in different house in 1995	Number	Percent who speak English less than "very well"	Number	Percent who speak English less than "very well"
AMERICAN INDIAN RESERVATION AND OFF-RESERVATION TRUST LAND — FEDERAL											
All areas	1 107	80.4	137	12.4	92.0	995	22.1	191	38.7	590	46.1
Alabama-Coushatta Reservation, TX	431	88.2	-	-	(X)	396	35.9	22	31.8	193	40.9
Polk County (part)	431	88.2	-	-	(X)	396	35.9	22	31.8	193	40.9
Kickapoo (TX) Reservation, TX	423	61.4	117	27.7	100.0	375	13.1	128	46.9	237	60.3
Maverick County (part)	423	61.4	117	27.7	100.0	375	13.1	128	46.9	237	60.3
Ysleta Del Sur Pueblo and Off-Reservation Trust Land, TX	253	91.0	20	7.9	45.0	224	12.9	41	17.1	160	31.3
Ysleta Del Sur Pueblo	253	91.0	20	7.9	45.0	224	12.9	41	17.1	160	31.3
El Paso County (part)	253	91.0	20	7.9	45.0	224	12.9	41	17.1	160	31.3
Ysleta Del Sur Off-Reservation Trust Land	-	(X)	-	(X)	(X)	-	(X)	-	(X)	-	(X)
El Paso County (part)	-	(X)	-	(X)	(X)	-	(X)	-	(X)	-	(X)

Table 34. **Education and Veteran Status for the American Indian and Alaska Native Population (One Race): 2000**

[Data based on a sample (except Tables 65-68). For information on confidentiality protection, coverage, sampling error, and nonsampling error, see Appendix G.
For location of definitions, see "How to Use This Census Report"]

American Indian Area County	Population 3 years and over enrolled in school				Population 16 to 19 years			Population 25 years and over			Civilian veterans 18 years and over	
		Elementary or high school				Not enrolled in school and not high school graduate						
	Pre-primary school	Number	Percent in private school	College or graduate school	Total	Number	Percent	Number	Percent high school graduate or higher	Percent with Bachelor's degree or higher	Total	65 years and over
AMERICAN INDIAN RESERVATION AND OFF-RESERVATION TRUST LAND — FEDERAL												
All areas	68	260	-	24	59	21	35.6	591	49.6	2.7	36	9
Alabama-Coushatta Reservation, TX	20	96	-	18	22	5	22.7	260	75.8	2.7	28	6
Polk County (part)	20	96	-	18	22	5	22.7	260	75.8	2.7	28	6
Kickapoo (TX) Reservation, TX	44	103	-	-	22	16	72.7	194	6.2	-	5	-
Maverick County (part)	44	103	-	-	22	16	72.7	194	6.2	-	5	-
Ysleta Del Sur Pueblo and Off-Reservation Trust Land, TX	4	61	-	6	15	-	-	137	61.3	6.6	3	3
Ysleta Del Sur Pueblo	4	61	-	6	15	-	-	137	61.3	6.6	3	3
El Paso County (part)	4	61	-	6	15	-	-	137	61.3	6.6	3	3
Ysleta Del Sur Off-Reservation Trust Land	-	-	(X)	-	-	-	(X)	-	(X)	(X)	-	-
El Paso County (part)	-	-	(X)	-	-	-	(X)	-	(X)	(X)	-	-

Table 35. **Disability Status for the American Indian and Alaska Native Population (One Race): 2000**

[Data based on a sample (except Tables 65-68). For information on confidentiality protection, coverage, sampling error, and nonsampling error, see Appendix G.
For location of definitions, see "How to Use This Census Report"]

American Indian Area County	Civilian noninstitutionalized population with a disability			Percent of civilian noninstitutionalized population with specified disability							Percent employed of civilian noninstitutionalized population 21 to 64 years		
				5 years and over					16 years and over, going outside the home	16 to 64 years, employment disability		Disability status	
	5 years and over	16 to 64 years	65 years and over	Any disability	Sensory	Physical	Mental	Self-care			Total	With a disability	No disability
AMERICAN INDIAN RESERVATION AND OFF-RESERVATION TRUST LAND — FEDERAL													
All areas	190	141	44	19.1	3.7	9.9	4.5	4.0	12.4	11.3	39.2	43.2	37.9
Alabama-Coushatta Reservation, TX	78	50	25	19.7	3.5	12.1	4.3	6.1	12.5	10.8	60.4	52.1	62.4
Polk County (part)	78	50	25	19.7	3.5	12.1	4.3	6.1	12.5	10.8	60.4	52.1	62.4
Kickapoo (TX) Reservation, TX	60	52	8	16.0	3.2	8.0	3.5	1.9	13.6	9.6	6.8	15.4	3.9
Maverick County (part)	60	52	8	16.0	3.2	8.0	3.5	1.9	13.6	9.6	6.8	15.4	3.9
Ysleta Del Sur Pueblo and Off-Reservation Trust Land, TX	52	39	11	23.2	4.9	9.4	6.7	4.0	10.5	14.7	49.6	69.2	42.0
Ysleta Del Sur Pueblo	52	39	11	23.2	4.9	9.4	6.7	4.0	10.5	14.7	49.6	69.2	42.0
El Paso County (part)	52	39	11	23.2	4.9	9.4	6.7	4.0	10.5	14.7	49.6	69.2	42.0
Ysleta Del Sur Off-Reservation Trust Land	-	-	-	(X)	(X)	(X)	(X)	(X)	(X)	(X)	(X)	(X)	(X)
El Paso County (part)	-	-	-	(X)	(X)	(X)	(X)	(X)	(X)	(X)	(X)	(X)	(X)

Table 36. **Employment Status and Journey to Work for the American Indian and Alaska Native Population (One Race): 2000**

[Data based on a sample (except Tables 65-68). For information on confidentiality protection, coverage, sampling error, and nonsampling error, see Appendix G.
For location of definitions, see "How to Use This Census Report"]

American Indian Area County	Population 16 years and over												Own children under 6 years, all parents in family in labor force
			Labor force								Females with own children under 6 years		
			Percent in labor force		Civilian labor force		Workers						
								Means of transportation to work					
	Total	Female	Total	Female	Number	Percent un-employed	Number	Percent using car, truck, or van	Percent in carpools	Percent using public trans-portation	Number	Percent in labor force	
AMERICAN INDIAN RESERVATION AND OFF-RESERVATION TRUST LAND — FEDERAL													
All areas	716	358	43.7	36.9	313	21.7	233	95.7	15.9	0.4	93	36.6	51
Alabama-Coushatta Reservation, TX	303	149	57.8	53.7	175	10.3	149	97.3	14.8	0.7	30	53.3	23
Polk County (part)	303	149	57.8	53.7	175	10.3	149	97.3	14.8	0.7	30	53.3	23
Kickapoo (TX) Reservation, TX	242	130	23.6	16.2	57	71.9	12	58.3	-	-	46	17.4	8
Maverick County (part)	242	130	23.6	16.2	57	71.9	12	58.3	-	-	46	17.4	8
Ysleta Del Sur Pueblo and Off-Reservation Trust Land, TX	171	79	47.4	39.2	81	11.1	72	98.6	20.8	-	17	58.8	20
Ysleta Del Sur Pueblo	171	79	47.4	39.2	81	11.1	72	98.6	20.8	-	17	58.8	20
El Paso County (part)	171	79	47.4	39.2	81	11.1	72	98.6	20.8	-	17	58.8	20
Ysleta Del Sur Off-Reservation Trust Land	-	-	(X)	(X)	-	(X)	-	(X)	(X)	(X)	-	(X)	-
El Paso County (part)	-	-	(X)	(X)	-	(X)	-	(X)	(X)	(X)	-	(X)	-

Table 37. **Work Status and Income in 1999 for the American Indian and Alaska Native Population (One Race): 2000**

[Data based on a sample (except Tables 65-68). For information on confidentiality protection, coverage, sampling error, and nonsampling error, see Appendix G.
For location of definitions, see "How to Use This Census Report"]

American Indian Area County	Population 16 years and over, worked in 1999						Median income in 1999 (dollars)			Per capita income in 1999 (dollars)
	Total		Worked 40 or more weeks							
			Total		Full-time, year-round					
	Male	Female	Male	Female	Male	Female	Households	Families	Nonfamily households	
AMERICAN INDIAN RESERVATION AND OFF-RESERVATION TRUST LAND — FEDERAL										
All areas	213	193	134	102	90	58	20 625	25 536	5 278	8 099
Alabama-Coushatta Reservation, TX	99	100	66	59	47	37	26 667	30 000	5 833	10 652
Polk County (part)	99	100	66	59	47	37	26 667	30 000	5 833	10 652
Kickapoo (TX) Reservation, TX	55	55	26	18	14	5	8 333	12 000	2 500-	3 398
Maverick County (part)	55	55	26	18	14	5	8 333	12 000	2 500-	3 398
Ysleta Del Sur Pueblo and Off-Reservation Trust Land, TX	59	38	42	25	29	16	40 833	43 750	23 750	11 609
Ysleta Del Sur Pueblo	59	38	42	25	29	16	40 833	43 750	23 750	11 609
El Paso County (part)	59	38	42	25	29	16	40 833	43 750	23 750	11 609
Ysleta Del Sur Off-Reservation Trust Land	-	-	-	-	-	-	-	-	-	-
El Paso County (part)	-	-	-	-	-	-	-	-	-	-

Table 38. **Earnings in 1999 of Full-Time, Year-Round Workers, by Sex for the American Indian and Alaska Native Population (One Race): 2000**

[Data based on a sample (except Tables 65-68). For information on confidentiality protection, coverage, sampling error, and nonsampling error, see Appendix G.
For location of definitions, see "How to Use This Census Report"]

American Indian Area County	Male						Female					
			Earnings in 1999						Earnings in 1999			
	Workers with earnings	Median earnings in 1999 (dollars)	$1 to $24,999 or loss	$25,000 to $49,999	$50,000 to $99,999	$100,000 or more	Workers with earnings	Median earnings in 1999 (dollars)	$1 to $24,999 or loss	$25,000 to $49,999	$50,000 to $99,999	$100,000 or more
AMERICAN INDIAN RESERVATION AND OFF-RESERVATION TRUST LAND — FEDERAL												
All areas	90	22 500	54	23	13	-	58	17 727	45	11	2	-
Alabama-Coushatta Reservation, TX	47	22 679	30	8	9	-	37	16 458	33	4	-	-
Polk County (part)	47	22 679	30	8	9	-	37	16 458	33	4	-	-
Kickapoo (TX) Reservation, TX	14	20 625	10	4	-	-	5	9 583	5	-	-	-
Maverick County (part)	14	20 625	10	4	-	-	5	9 583	5	-	-	-
Ysleta Del Sur Pueblo and Off-Reservation Trust Land, TX	29	25 625	14	11	4	-	16	25 833	7	7	2	-
Ysleta Del Sur Pueblo	29	25 625	14	11	4	-	16	25 833	7	7	2	-
El Paso County (part)	29	25 625	14	11	4	-	16	25 833	7	7	2	-
Ysleta Del Sur Off-Reservation Trust Land	-	-	-	-	-	-	-	-	-	-	-	-
El Paso County (part)	-	-	-	-	-	-	-	-	-	-	-	-

Table 39. Income in 1999 of Households With an American Indian and Alaska Native Householder (One Race): 2000

[Data based on a sample (except Tables 65-68). For information on confidentiality protection, coverage, sampling error, and nonsampling error, see Appendix G.
For location of definitions, see "How to Use This Census Report"]

American Indian Area County	Households with American Indian and Alaska Native householder (one race)	Median income in 1999 (dollars)	Household income in 1999								Percent of households with income in 1999 of $100,000 or more
			Less than $10,000	$10,000 to $24,999	$25,000 to $49,999	$50,000 to $74,999	$75,000 to $99,999	$100,000 to $149,999	$150,000 to $199,999	$200,000 or more	
AMERICAN INDIAN RESERVATION AND OFF-RESERVATION TRUST LAND — FEDERAL											
All areas	324	20 625	87	89	88	39	15	6	-	-	1.9
Alabama-Coushatta Reservation, TX	152	26 667	25	43	59	18	5	2	-	-	1.3
Polk County (part)	152	26 667	25	43	59	18	5	2	-	-	1.3
Kickapoo (TX) Reservation, TX	106	8 333	57	31	13	3	-	2	-	-	1.9
Maverick County (part)	106	8 333	57	31	13	3	-	2	-	-	1.9
Ysleta Del Sur Pueblo and Off-Reservation Trust Land, TX	66	40 833	5	15	16	18	10	2	-	-	3.0
Ysleta Del Sur Pueblo	66	40 833	5	15	16	18	10	2	-	-	3.0
El Paso County (part)	66	40 833	5	15	16	18	10	2	-	-	3.0
Ysleta Del Sur Off-Reservation Trust Land	-	-	-	-	-	-	-	-	-	-	(X)
El Paso County (part)	-	-	-	-	-	-	-	-	-	-	(X)

Table 40. **Poverty Status in 1999 for the American Indian and Alaska Native Population (One Race): 2000**

[Data based on a sample (except Tables 65-68). For information on confidentiality protection, coverage, sampling error, and nonsampling error, see Appendix G.
For location of definitions, see "How to Use This Census Report"]

American Indian Area County	Population for whom poverty status is determined									Families with income in 1999 below poverty level			
		Income in 1999 below poverty level								All families		Families with female householder, no husband present, with related children under 18 years	
		All ages		Related children				Population 65 years and over					
				Under 18 years		5 to 17 years							
	Total	Number	Percent	Number	Percent	Number	Percent	Number	Percent	Number	Percent	Number	Percent
AMERICAN INDIAN RESERVATION AND OFF-RESERVATION TRUST LAND — FEDERAL													
All areas	1 107	477	43.1	201	49.6	143	48.8	22	35.5	85	32.2	24	40.7
Alabama-Coushatta Reservation, TX	431	93	21.6	38	27.5	22	21.4	8	22.9	20	16.1	2	9.1
Polk County (part)	431	93	21.6	38	27.5	22	21.4	8	22.9	20	16.1	2	9.1
Kickapoo (TX) Reservation, TX	423	317	74.9	139	78.5	104	80.6	11	91.7	57	67.9	20	74.1
Maverick County (part)	423	317	74.9	139	78.5	104	80.6	11	91.7	57	67.9	20	74.1
Ysleta Del Sur Pueblo and Off-Reservation Trust Land, TX	253	67	26.5	24	26.7	17	27.9	3	20.0	8	14.3	2	20.0
Ysleta Del Sur Pueblo	253	67	26.5	24	26.7	17	27.9	3	20.0	8	14.3	2	20.0
El Paso County (part)	253	67	26.5	24	26.7	17	27.9	3	20.0	8	14.3	2	20.0
Ysleta Del Sur Off-Reservation Trust Land	-	-	(X)	-	(X)	-	(X)	-	(X)	-	(X)	-	(X)
El Paso County (part)	-	-	(X)	-	(X)	-	(X)	-	(X)	-	(X)	-	(X)

Table 41. **Units in Structure: 2000**

[Data based on a sample (except Tables 65-68). For information on confidentiality protection, coverage, sampling error, and nonsampling error, see Appendix G.
For location of definitions, see "How to Use This Census Report"]

American Indian Area County	Total housing units	Units in structure								
		1 unit, detached	1 unit, attached	2 to 4 units	5 to 9 units	10 to 19 units	20 to 49 units	50 or more units	Mobile home	Boat, RV, van, etc.
AMERICAN INDIAN RESERVATION AND OFF-RESERVATION TRUST LAND — FEDERAL										
All areas	416	361	27	2	-	2	-	-	24	-
Alabama-Coushatta Reservation, TX	197	191	-	-	-	-	-	-	6	-
Polk County (part)	197	191	-	-	-	-	-	-	6	-
Kickapoo (TX) Reservation, TX	108	92	-	-	-	-	-	-	16	-
Maverick County (part)	108	92	-	-	-	-	-	-	16	-
Ysleta Del Sur Pueblo and Off-Reservation Trust Land, TX	111	78	27	2	-	2	-	-	2	-
Ysleta Del Sur Pueblo	111	78	27	2	-	2	-	-	2	-
El Paso County (part)	111	78	27	2	-	2	-	-	2	-
Ysleta Del Sur Off-Reservation Trust Land	-	-	-	-	-	-	-	-	-	-
El Paso County (part)	-	-	-	-	-	-	-	-	-	-

Table 42. **Physical Housing Characteristics: 2000**

[Data based on a sample (except Tables 65-68). For information on confidentiality protection, coverage, sampling error, and nonsampling error, see Appendix G.
For location of definitions, see "How to Use This Census Report"]

American Indian Area County	Total housing units	Year structure built			Rooms			No bedrooms or 1 bedroom	Lacking complete plumbing facilities	Lacking complete kitchen facilities
		1995 to March 2000	1939 or earlier	Median	1 or 2	6 or more	Median			
AMERICAN INDIAN RESERVATION AND OFF-RESERVATION TRUST LAND — FEDERAL										
All areas	416	84	5	1 978	45	107	4.9	85	31	27
Alabama-Coushatta Reservation, TX	197	37	4	1 976	2	55	5.1	6	16	14
Polk County (part)	197	37	4	1 976	2	55	5.1	6	16	14
Kickapoo (TX) Reservation, TX	108	45	-	1 991	41	5	2.9	59	14	12
Maverick County (part)	108	45	-	1 991	41	5	2.9	59	14	12
Ysleta Del Sur Pueblo and Off-Reservation Trust Land, TX	111	2	1	1 974	2	47	5.1	20	1	1
Ysleta Del Sur Pueblo	111	2	1	1 974	2	47	5.1	20	1	1
El Paso County (part)	111	2	1	1 974	2	47	5.1	20	1	1
Ysleta Del Sur Off-Reservation Trust Land	-	-	-	-	-	-	-	-	-	-
El Paso County (part)	-	-	-	-	-	-	-	-	-	-

Table 43. Selected Equipment Characteristics of Housing Units With an American Indian and Alaska Native Householder (One Race): 2000

[Data based on a sample (except Tables 65-68). For information on confidentiality protection, coverage, sampling error, and nonsampling error, see Appendix G. For location of definitions, see "How to Use This Census Report"]

American Indian Area County	Occupied housing units	Vehicles available		Percent no telephone service available
		None	1 or more	
AMERICAN INDIAN RESERVATION AND OFF-RESERVATION TRUST LAND — FEDERAL				
All areas	336	53	283	27.4
Alabama-Coushatta Reservation, TX	156	23	133	11.5
Polk County (part)	156	23	133	11.5
Kickapoo (TX) Reservation, TX	103	26	77	67.0
Maverick County (part)	103	26	77	67.0
Ysleta Del Sur Pueblo and Off-Reservation Trust Land, TX	77	4	73	6.5
Ysleta Del Sur Pueblo	77	4	73	6.5
El Paso County (part)	77	4	73	6.5
Ysleta Del Sur Off-Reservation Trust Land	-	-	-	(X)
El Paso County (part)	-	-	-	(X)

Table 44. **Year Householder Moved into Unit for Housing Units With an American Indian and Alaska Native Householder (One Race): 2000**

[Data based on a sample (except Tables 65-68). For information on confidentiality protection, coverage, sampling error, and nonsampling error, see Appendix G. For location of definitions, see "How to Use This Census Report"]

American Indian Area County	Occupied housing units	Year householder moved into unit	
		1999 to March 2000	1969 or earlier
AMERICAN INDIAN RESERVATION AND OFF-RESERVATION TRUST LAND — FEDERAL			
All areas	336	27	10
Alabama-Coushatta Reservation, TX	156	6	4
Polk County (part)	156	6	4
Kickapoo (TX) Reservation, TX	103	8	-
Maverick County (part)	103	8	-
Ysleta Del Sur Pueblo and Off-Reservation Trust Land, TX	77	13	6
Ysleta Del Sur Pueblo	77	13	6
El Paso County (part)	77	13	6
Ysleta Del Sur Off-Reservation Trust Land	-	-	-
El Paso County (part)	-	-	-

Table 45. Home Value of Housing Units With an American Indian and Alaska Native Householder (One Race): 2000

[Data based on a sample (except Tables 65-68). For information on confidentiality protection, coverage, sampling error, and nonsampling error, see Appendix G.
For location of definitions, see "How to Use This Census Report"]

American Indian Area County	Specified owner-occupied housing units	Value of home							
		Less than $50,000	$50,000 to $99,999	$100,000 to $149,999	$150,000 to $199,999	$200,000 to $299,999	$300,000 to $499,999	$500,000 or more	Median (dollars)
AMERICAN INDIAN RESERVATION AND OFF-RESERVATION TRUST LAND — FEDERAL									
All areas	291	204	85	2	-	-	-	-	32 900
Alabama-Coushatta Reservation, TX	146	98	46	2	-	-	-	-	34 100
Polk County (part)	146	98	46	2	-	-	-	-	34 100
Kickapoo (TX) Reservation, TX	74	69	5	-	-	-	-	-	10 000-
Maverick County (part)	74	69	5	-	-	-	-	-	10 000-
Ysleta Del Sur Pueblo and Off-Reservation Trust Land, TX	71	37	34	-	-	-	-	-	49 100
Ysleta Del Sur Pueblo	71	37	34	-	-	-	-	-	49 100
El Paso County (part)	71	37	34	-	-	-	-	-	49 100
Ysleta Del Sur Off-Reservation Trust Land	-	-	-	-	-	-	-	-	-
El Paso County (part)	-	-	-	-	-	-	-	-	-

Table 46. **Selected Monthly Owner Costs of Housing Units With an American Indian and Alaska Native Householder (One Race): 2000**

[Data based on a sample (except Tables 65-68). For information on confidentiality protection, coverage, sampling error, and nonsampling error, see Appendix G. For location of definitions, see "How to Use This Census Report"]

American Indian Area County	Specified owner-occupied housing units	Selected monthly owner costs							
		Less than $200	$200 to $299	$300 to $399	$400 to $499	$500 to $599	$600 to $799	$800 to $999	$1,000 or more
AMERICAN INDIAN RESERVATION AND OFF-RESERVATION TRUST LAND — FEDERAL									
All areas	291	162	61	42	9	14	3	-	-
Alabama-Coushatta Reservation, TX	146	73	33	23	6	11	-	-	-
Polk County (part)	146	73	33	23	6	11	-	-	-
Kickapoo (TX) Reservation, TX	74	67	4	-	-	-	3	-	-
Maverick County (part)	74	67	4	-	-	-	3	-	-
Ysleta Del Sur Pueblo and Off-Reservation Trust Land, TX	71	22	24	19	3	3	-	-	-
Ysleta Del Sur Pueblo	71	22	24	19	3	3	-	-	-
El Paso County (part)	71	22	24	19	3	3	-	-	-
Ysleta Del Sur Off-Reservation Trust Land	-	-	-	-	-	-	-	-	-
El Paso County (part)	-	-	-	-	-	-	-	-	-

Table 47. **Gross Rent of Housing Units With an American Indian and Alaska Native Householder (One Race): 2000**

[Data based on a sample (except Tables 65-68). For information on confidentiality protection, coverage, sampling error, and nonsampling error, see Appendix G.
For location of definitions, see "How to Use This Census Report"]

American Indian Area County	Specified renter-occupied housing units paying cash rent	Gross rent							
		Less than $250	$250 to $499	$500 to $749	$750 to $999	$1,000 to $1,499	$1,500 to $1,999	$2,000 or more	Median (dollars)
AMERICAN INDIAN RESERVATION AND OFF-RESERVATION TRUST LAND — FEDERAL									
All areas	21	10	11	-	-	-	-	-	258
Alabama-Coushatta Reservation, TX	8	1	7	-	-	-	-	-	300
Polk County (part)	8	1	7	-	-	-	-	-	300
Kickapoo (TX) Reservation, TX	13	9	4	-	-	-	-	-	188
Maverick County (part)	13	9	4	-	-	-	-	-	188
Ysleta Del Sur Pueblo and Off-Reservation Trust Land, TX	-	-	-	-	-	-	-	-	-
Ysleta Del Sur Pueblo	-	-	-	-	-	-	-	-	-
El Paso County (part)	-	-	-	-	-	-	-	-	-
Ysleta Del Sur Off-Reservation Trust Land	-	-	-	-	-	-	-	-	-
El Paso County (part)	-	-	-	-	-	-	-	-	-

Table 48. **Selected Mortgage and Rental Cost Characteristics of Housing Units With an American Indian and Alaska Native Householder (One Race): 2000**

[Data based on a sample (except Tables 65-68). For information on confidentiality protection, coverage, sampling error, and nonsampling error, see Appendix G.
For location of definitions, see "How to Use This Census Report"]

American Indian Area County	Specified owner-occupied housing units							Specified renter-occupied housing units paying cash rent	
		With a mortgage			Not mortgaged				
	Total	Total	Median selected monthly owner costs (dollars)	Median selected monthly owner costs as a percentage of household income in 1999	Total	Median selected monthly owner costs (dollars)	Median selected monthly owner costs as a percentage of household income in 1999	Total	Median gross rent as a percentage of household income in 1999
AMERICAN INDIAN RESERVATION AND OFF-RESERVATION TRUST LAND — FEDERAL									
All areas	291	63	367	20.0	228	170	10.0-	21	19.5
Alabama-Coushatta Reservation, TX	146	45	361	22.3	101	178	10.0-	8	16.7
Polk County (part)	146	45	361	22.3	101	178	10.0-	8	16.7
Kickapoo (TX) Reservation, TX	74	3	650	12.5	71	119	16.0	13	25.8
Maverick County (part)	74	3	650	12.5	71	119	16.0	13	25.8
Ysleta Del Sur Pueblo and Off-Reservation Trust Land, TX	71	15	363	15.0	56	227	10.0-	-	-
Ysleta Del Sur Pueblo	71	15	363	15.0	56	227	10.0-	-	-
El Paso County (part)	71	15	363	15.0	56	227	10.0-	-	-
Ysleta Del Sur Off-Reservation Trust Land	-	-	-	-	-	-	-	-	-
El Paso County (part)	-	-	-	-	-	-	-	-	-

Table 49. **Place of Birth, Residence in 1995, and Language for the Native Hawaiian and Other Pacific Islander Population (One Race): 2000**

[The above table was omitted because there were no qualifying areas.]

Table 50. **Education and Veteran Status for the Native Hawaiian and Other Pacific Islander Population (One Race): 2000**

[The above table was omitted because there were no qualifying areas.]

Table 51. **Disability Status for the Native Hawaiian and Other Pacific Islander Population (One Race): 2000**

[The above table was omitted because there were no qualifying areas.]

Table 52. **Employment Status and Journey to Work for the Native Hawaiian and Other Pacific Islander Population (One Race): 2000**

[The above table was omitted because there were no qualifying areas.]

Table 53. **Work Status and Income in 1999 for the Native Hawaiian and Other Pacific Islander Population (One Race): 2000**

[The above table was omitted because there were no qualifying areas.]

Table 54. **Earnings in 1999 of Full-Time, Year-Round Workers, by Sex for the Native Hawaiian and Other Pacific Islander Population (One Race): 2000**

[The above table was omitted because there were no qualifying areas.]

Table 55. **Income in 1999 of Households With a Native Hawaiian and Other Pacific Islander Householder (One Race): 2000**

[The above table was omitted because there were no qualifying areas.]

Table 56. **Poverty Status in 1999 for the Native Hawaiian and Other Pacific Islander Population (One Race): 2000**

[The above table was omitted because there were no qualifying areas.]

Table 57. **Units in Structure: 2000**

[The above table was omitted because there were no qualifying areas.]

Table 58. **Physical Housing Characteristics: 2000**

[The above table was omitted because there were no qualifying areas.]

Table 59. **Selected Equipment Characteristics of Housing Units With a Native Hawaiian and Other Pacific Islander Householder (One Race): 2000**

[The above table was omitted because there were no qualifying areas.]

Table 60. **Year Householder Moved into Unit for Housing Units With a Native Hawaiian and Other Pacific Islander Householder (One Race): 2000**

[The above table was omitted because there were no qualifying areas.]

Table 61. **Home Value of Housing Units With a Native Hawaiian and Other Pacific Islander Householder (One Race): 2000**

[The above table was omitted because there were no qualifying areas.]

Table 62. **Selected Monthly Owner Costs of Housing Units With a Native Hawaiian and Other Pacific Islander Householder (One Race): 2000**

[The above table was omitted because there were no qualifying areas.]

Table 63. **Gross Rent of Housing Units With a Native Hawaiian and Other Pacific Islander Householder (One Race): 2000**

[The above table was omitted because there were no qualifying areas.]

Table 64. **Selected Mortgage and Rental Cost Characteristics of Housing Units With a Native Hawaiian and Other Pacific Islander Householder (One Race): 2000**

[The above table was omitted because there were no qualifying areas.]

Table 65. **Percent of Population and Housing Units in Sample: 2000**

[Data based on a sample (except Tables 65-68). For information on confidentiality protection, coverage, sampling error, and nonsampling error, see Appendix G.
For location of definitions, see "How to Use This Census Report"]

State County County Subdivision Place	Population		Housing units	
	100-percent count	Percent in sample	100-percent count	Percent in sample
The State	**20 851 820**	**14.9**	**8 157 575**	**15.2**
Anderson County	55 109	15.7	18 436	20.5
Cayuga CCD	738	23.2	386	23.8
Elkhart CCD	5 801	34.9	2 698	35.7
Elkhart town	1 215	43.4	532	47.4
Frankston CCD	4 449	37.4	2 077	36.9
Frankston town	1 209	48.0	525	48.8
Montalba-Tennessee Colony CCD	17 752	6.8	1 727	20.1
Palestine CCD	26 369	13.6	11 548	13.9
Palestine city	17 598	12.8	7 668	12.8
Andrews County	13 004	13.5	5 400	13.4
Andrews North CCD	10 651	13.5	4 446	13.2
Andrews city (part)	9 629	13.2	4 040	13.0
Andrews South CCD	2 353	13.6	954	14.4
Andrews city (part)	23	-	7	-
Angelina County	80 130	14.9	32 435	15.6
Diboll CCD	9 317	14.7	3 009	16.0
Burke city	315	46.7	138	42.0
Diboll city	5 470	11.8	1 582	13.3
Huntington CCD	10 360	21.0	4 518	20.8
Huntington city	2 068	47.4	894	46.2
Lufkin CCD	48 632	12.8	19 636	13.0
Hudson city (part)	2 665	18.3	965	19.9
Lufkin city	32 709	12.7	13 402	12.7
Pollok CCD	9 189	14.0	3 354	14.7
Hudson city (part)	1 127	19.8	425	20.0
Zavalla CCD	2 632	35.0	1 918	31.8
Zavalla city	647	46.8	340	47.1
Aransas County	22 497	16.3	12 848	16.8
Fulton CCD	5 501	24.5	4 019	23.3
Aransas Pass city (part)	-	(X)	-	(X)
Fulton town	1 553	40.8	1 008	40.6
Rockport city (part)	809	27.1	490	23.7
Rockport CCD	16 996	13.7	8 829	13.8
Aransas Pass city (part)	867	12.6	450	13.8
Rockport city (part)	6 576	12.9	4 043	13.8
Archer County	8 854	40.8	3 871	41.2
Archer City CCD	3 556	46.8	1 531	47.9
Archer City city	1 848	46.9	869	49.8
Scotland city (part)	438	50.0	173	49.7
Windthorst town (part)	432	47.7	159	49.1
Holliday CCD	5 298	36.8	2 340	36.8
Holliday city	1 632	46.3	676	49.1
Lakeside City town	984	47.1	366	48.9
Megargel town	248	44.8	132	47.7
Armstrong County	2 148	44.2	920	46.4
Claude North CCD	615	45.2	269	47.2
Claude city (part)	87	41.4	35	48.6
Claude South CCD	1 533	43.8	651	46.1
Claude city (part)	1 226	44.4	503	46.7
Atascosa County	38 628	17.8	14 883	17.1
Campbellton CCD	501	11.0	336	8.3
Charlotte CCD	2 286	47.5	990	44.1
Charlotte city	1 637	49.0	585	49.2
Jourdanton CCD	5 392	15.6	2 139	15.1
Christine town	436	53.0	160	48.1
Jourdanton city	3 732	10.8	1 353	10.1
Pleasanton CCD	14 665	11.3	5 623	10.9
Pleasanton city	8 266	11.0	3 212	10.6
Poteet CCD	15 784	20.6	5 795	19.7
Lytle city (part)	2 046	49.8	756	47.1
Poteet city	3 305	24.0	1 201	24.0
Austin County	23 590	18.3	10 205	16.8
Bellville CCD	7 937	11.4	3 411	10.8
Bellville city	3 794	12.4	1 566	11.6
Sealy CCD	10 368	18.9	4 205	17.7
San Felipe town	868	40.8	347	40.9
Sealy city	5 248	15.5	2 077	14.7
Wallis CCD	2 073	38.4	819	35.8
Wallis city	1 172	46.6	455	44.2
West End CCD	3 212	20.5	1 770	17.4
Industry city	304	42.4	142	37.3
Bailey County	6 594	15.2	2 738	15.5
Muleshoe CCD	6 020	12.5	2 455	12.3
Muleshoe city	4 530	11.2	1 802	11.0
South Sand Hills CCD	574	43.6	283	43.5
Bandera County	17 645	22.2	9 503	23.7
Bandera CCD	15 193	18.9	7 839	19.4
Bandera city	957	41.9	488	44.9
Lakehills CDP	4 668	14.4	2 807	15.3
Medina CCD	2 452	43.1	1 664	44.2
Bastrop County	57 733	12.8	22 254	12.7
Bastrop CCD	18 529	12.7	7 016	12.6
Bastrop city (part)	5 023	11.9	2 078	11.7
Camp Swift CDP	4 731	12.1	1 231	11.7
Circle D-KC Estates CDP	2 010	12.9	847	13.7
Cedar Creek-Red Rock CCD	17 066	12.5	6 271	12.0
Bastrop city (part)	317	12.9	161	12.4
Bastrop County—Con.				
Cedar Creek-Red Rock CCD—Con.				
Mustang Ridge city (part)	-	(X)	-	(X)
Wyldwood CDP	2 310	12.9	884	10.9
Elgin CCD	13 482	11.7	5 064	11.7
Elgin city (part)	5 667	11.5	2 024	11.1
Smithville CCD	8 656	15.7	3 903	15.4
Smithville city	3 901	16.3	1 672	15.7
Baylor County	4 093	16.3	2 820	16.8
Seymour CCD	3 270	16.0	1 718	16.1
Seymour city (part)	2 908	16.0	1 534	16.2
Seymour Rural CCD	823	17.7	1 102	17.9
Seymour city (part)	-	(X)	-	(X)
Bee County	32 359	14.0	10 939	17.5
Beeville CCD	27 565	10.9	8 750	13.5
Beeville city	13 129	12.1	5 539	12.0
Blue Berry Hill CDP	982	12.7	370	12.4
Pettus-Pawnee CCD	2 232	42.8	1 103	43.9
Normanna CDP	121	38.0	76	44.7
Pawnee CDP	201	43.3	93	49.5
Pettus CDP	608	48.2	257	46.3
Tuleta CDP	292	45.9	135	48.1
Tulsita CDP	20	50.0	15	46.7
Skidmore CCD	2 562	22.1	1 086	22.7
Skidmore CDP	1 013	22.3	427	23.0
Tynan CDP	301	21.9	109	24.8
Bell County	237 974	14.2	92 782	14.1
Belton CCD	18 711	13.1	6 740	13.2
Belton city	14 623	13.0	5 089	13.3
Temple city (part)	-	(X)	-	(X)
East Bell CCD	5 007	24.0	1 908	23.4
Troy city (part)	1 363	39.4	519	38.3
Fort Hood CCD	17 404	11.1	3 387	10.0
Copperas Cove city (part)	-	(X)	-	(X)
Fort Hood CDP (part)	17 282	11.1	3 349	9.9
Killeen city (part)	68	14.7	18	11.1
Killeen CCD	112 439	12.4	45 394	12.3
Harker Heights city	17 308	12.2	6 823	11.7
Killeen city (part)	86 843	11.7	35 325	11.7
Nolanville city	2 150	41.8	907	37.2
Northwest Bell CCD	8 628	22.1	3 461	21.6
Morgan's Point Resort city	2 989	42.0	1 194	40.2
Temple city (part)	982	19.5	352	20.7
Rogers CCD	4 615	34.7	1 837	33.0
Holland town (part)	1 102	44.3	432	41.0
Rogers town	1 117	44.8	468	41.0
South Bell CCD	7 327	24.3	2 971	24.1
Bartlett city (part)	818	36.3	302	39.7
Holland town (part)	-	(X)	-	(X)
Salado CDP	3 475	22.0	1 465	21.9
Southwest Bell CCD	5 201	14.2	1 997	14.0
Temple CCD	58 642	14.0	25 087	13.9
Little River-Academy city	1 645	43.0	618	41.7
Temple city (part)	53 532	12.8	23 159	12.9
Troy city (part)	15	20.0	8	25.0
Bexar County	1 392 931	13.0	521 359	13.0
San Antonio CCD	1 341 250	12.8	503 596	12.9
Alamo Heights city	7 319	12.1	3 460	12.0
Balcones Heights city	3 016	12.5	1 539	13.3
Castle Hills city	4 202	15.1	1 930	15.6
China Grove town (part)	1 063	45.2	350	44.6
Cibolo city (part)	-	(X)	-	(X)
Converse city	11 508	12.3	4 009	12.4
Cross Mountain CDP	1 524	10.8	555	10.6
Grey Forest city (part)	359	45.4	184	42.9
Helotes city (part)	2 069	46.5	750	46.5
Hill Country Village city	1 028	42.3	349	45.8
Hollywood Park town	2 983	14.1	1 222	15.2
Kirby city	8 673	10.8	3 137	10.9
Lackland AFB CDP	7 123	18.3	412	46.1
Leon Valley city	9 239	12.9	3 672	12.6
Live Oak city	9 156	12.3	3 518	12.4
Olmos Park city	2 343	14.9	1 131	14.9
St. Hedwig town	1 875	45.7	687	42.5
San Antonio city (part)	1 144 159	12.5	432 930	12.6
Schertz city (part)	1 045	15.1	416	12.7
Selma city (part)	722	40.6	270	41.1
Shavano Park city	1 754	46.8	652	44.3
Somerset city	1 550	42.8	547	41.7
Terrell Hills city	5 019	15.7	2 011	15.7
Timberwood Park CDP	5 889	11.2	2 065	11.1
Universal City city	14 849	15.6	6 331	16.1
Windcrest city	5 105	11.2	2 297	11.3
Southeast Bexar CCD	18 853	15.8	6 560	16.0
China Grove town (part)	184	39.1	67	34.3
Elmendorf city	664	42.9	266	40.2
San Antonio city (part)	350	14.9	137	17.5
West Bexar CCD	32 828	16.6	11 203	16.6
Fair Oaks Ranch city (part)	3 799	11.7	1 449	11.7
Grey Forest city (part)	59	50.8	27	44.4
Helotes city (part)	2 216	50.7	775	47.9
Lytle city (part)	14	50.0	9	33.3
San Antonio city (part)	137	25.5	55	25.5
Scenic Oaks CDP	3 279	10.6	1 226	10.8

Table 65. **Percent of Population and Housing Units in Sample: 2000**—Con.

[Data based on a sample (except Tables 65-68). For information on confidentiality protection, coverage, sampling error, and nonsampling error, see Appendix G.
For location of definitions, see "How to Use This Census Report"]

State County County Subdivision Place	Population		Housing units	
	100-percent count	Percent in sample	100-percent count	Percent in sample
Blanco County	8 418	31.8	4 031	31.2
Blanco CCD	4 545	32.2	2 108	32.5
Blanco city	1 505	45.6	633	47.7
Johnson City CCD	3 873	31.3	1 923	29.8
Johnson City city	1 191	46.1	490	46.5
Round Mountain town	111	48.6	46	50.0
Borden County	729	38.0	435	43.7
Gail North CCD	317	41.6	148	41.9
Gail South CCD	412	35.2	287	44.6
Bosque County	17 204	29.7	8 644	30.4
Clifton CCD	7 379	15.9	3 653	17.6
Clifton city	3 542	13.6	1 422	14.4
Cranfills Gap CCD	884	39.8	509	41.8
Cranfills Gap city	335	41.5	156	41.0
Iredell CCD	892	37.6	508	38.2
Iredell city	360	39.7	162	42.6
Meridian CCD	6 180	41.3	3 130	40.4
Meridian city	1 491	41.8	600	46.0
Morgan city	485	41.9	197	40.6
Walnut Springs city	755	45.2	312	43.6
Valley Mills CCD	1 869	37.2	844	36.8
Valley Mills city (part)	1 120	43.4	486	44.4
Bowie County	89 306	17.6	36 463	18.2
Dalby Springs-Simms CCD	2 457	43.3	1 058	42.6
De Kalb CCD	5 630	24.5	2 615	23.7
De Kalb city	1 769	23.2	853	22.7
Hooks CCD	6 254	24.0	2 659	23.5
Hooks city	2 973	23.8	1 345	23.4
Leary city (part)	457	44.6	198	43.4
New Boston city (part)	-	(X)	-	(X)
Maud-Elliot Creek CCD	9 891	25.9	4 054	25.5
Maud city	1 028	44.7	473	44.2
Redwater city	872	49.5	357	47.6
New Boston CCD	10 751	13.2	3 522	16.4
New Boston city (part)	4 808	10.9	2 229	10.9
Texarkana CCD	54 323	14.4	22 555	14.7
Leary city (part)	98	44.9	42	47.6
Nash city	2 169	20.9	1 003	21.3
Red Lick city	853	48.4	315	47.9
Texarkana city	34 782	12.2	15 105	12.9
Wake Village city	5 129	12.8	2 198	12.9
Brazoria County	241 767	16.2	90 628	16.5
Alvin-Pearland CCD	109 064	14.5	40 617	14.4
Alvin city (part)	21 395	15.7	8 437	15.7
Brookside Village city	1 960	38.4	708	38.6
Hillcrest village	722	50.4	271	50.2
Iowa Colony village (part)	485	42.5	186	44.1
Liverpool city	404	48.8	189	45.5
Manvel city (part)	3 046	14.1	1 148	13.9
Pearland city (part)	35 696	11.2	13 215	10.9
Angleton-Rosharon CCD	40 103	19.0	11 993	20.6
Alvin city (part)	18	-	5	-
Angleton city (part)	15 341	14.1	6 064	14.1
Bailey's Prairie village	694	45.1	244	45.9
Bonney village	384	46.9	136	44.9
Danbury city	1 611	49.4	586	49.0
Holiday Lakes town	1 095	47.4	412	44.7
Iowa Colony village (part)	319	48.9	116	43.1
Lake Jackson city (part)	1 157	17.8	381	16.5
Manvel city (part)	-	(X)	-	(X)
Pearland city (part)	-	(X)	-	(X)
Richwood city (part)	2	-	2	50.0
Brazoria-West Columbia CCD	32 947	19.6	13 239	19.4
Brazoria city	2 787	23.9	1 166	23.8
Damon CDP	535	44.9	231	46.3
Freeport city (part)	190	26.3	86	16.3
Jones Creek village	2 130	49.1	835	47.9
Lake Jackson city (part)	-	(X)	-	(X)
Sweeny city	3 624	12.7	1 444	13.0
West Columbia city	4 255	16.3	1 755	15.6
Wild Peach Village CDP	2 498	14.9	989	15.4
Brazosport CCD	59 653	15.7	24 779	16.5
Alvin city (part)	-	(X)	-	(X)
Angleton city (part)	2 789	15.0	1 156	15.1
Clute city	10 424	15.3	4 142	15.9
Freeport city (part)	12 518	13.3	4 755	13.2
Lake Jackson city (part)	25 229	13.7	10 094	13.5
Oyster Creek city	1 192	42.0	527	44.2
Quintana town	38	36.8	41	41.5
Richwood city (part)	3 010	23.1	1 252	22.9
Surfside Beach city	763	51.1	879	47.1
Brazos County	152 415	11.6	59 023	11.5
Bryan-College Station CCD	107 061	11.8	40 852	11.6
Bryan city (part)	51 866	11.9	20 050	12.1
College Station city (part)	55 195	11.6	20 802	11.2
Northeast Brazos CCD	11 198	11.4	4 275	11.6
Bryan city (part)	4 221	11.2	1 604	11.1
Wixon Valley city	235	44.7	88	47.7
South Brazos CCD	23 476	11.2	9 308	10.8
Bryan city (part)	2 740	11.3	964	11.0
College Station city (part)	12 570	11.3	5 190	10.8
Millican town	108	11.1	49	10.2

State County County Subdivision Place	Population		Housing units	
	100-percent count	Percent in sample	100-percent count	Percent in sample
Brazos County—Con.				
West Brazos CCD	10 680	11.0	4 588	11.3
Bryan city (part)	6 833	10.5	3 085	10.8
College Station city (part)	125	5.6	62	6.5
Brewster County	8 866	14.7	4 614	15.8
Alpine CCD	8 312	14.2	4 215	14.7
Alpine city	5 786	14.1	2 852	13.7
Study Butte-Terlingua CDP	267	21.0	122	22.1
Marathon CCD	554	22.2	399	27.6
Marathon CDP	455	24.2	287	32.1
Briscoe County	1 790	48.5	1 006	49.5
Quitaque CCD	563	49.2	366	49.5
Quitaque city	432	50.9	252	50.4
Silverton CCD	1 227	48.2	640	49.5
Silverton city	771	46.7	362	49.4
Brooks County	7 976	11.6	3 203	11.7
Encino CCD	650	12.3	348	11.8
Encino CDP	177	12.4	92	13.0
Falfurrias CCD	7 326	11.6	2 855	11.7
Airport Road Addition CDP	132	16.7	45	11.1
Cantu Addition CDP	217	6.5	83	7.2
Falfurrias city	5 297	10.9	2 062	11.2
Flowella CDP	134	20.9	56	14.3
Brown County	37 674	22.2	17 889	23.9
Bangs CCD	6 817	26.0	4 035	24.3
Bangs city	1 620	47.2	733	49.0
Lake Brownwood CDP	1 694	15.2	1 043	15.5
Blanket CCD	2 936	39.4	1 300	40.6
Blanket town	402	47.8	189	49.2
Brownwood city (part)	-	(X)	-	(X)
Early city (part)	-	(X)	-	(X)
Brownwood CCD	26 005	17.4	10 951	18.3
Brownwood city (part)	18 813	15.3	8 169	16.0
Early city (part)	2 588	25.2	1 080	24.7
May CCD	1 916	47.5	1 603	47.7
Burleson County	16 470	22.3	8 197	21.6
Caldwell CCD	8 042	15.7	3 688	15.1
Caldwell city	3 449	14.9	1 485	15.8
Cooks Point CCD	1 371	15.2	679	14.3
Old River CCD	3 142	26.8	1 488	27.7
Snook city	568	46.0	252	47.6
Somerville CCD	3 915	34.8	2 342	30.1
Somerville city	1 704	47.6	768	44.7
Burnet County	34 147	22.6	15 933	23.0
Bertram CCD	2 784	29.0	1 117	30.4
Bertram city	1 122	42.7	434	46.5
Briggs CCD	1 460	13.1	705	13.3
Burnet CCD	11 982	15.3	5 623	15.7
Burnet city	4 735	15.4	1 813	16.2
Marble Falls CCD	17 921	27.2	8 488	27.7
Cottonwood Shores city	877	43.9	351	45.6
Granite Shoals city	2 040	47.8	1 224	48.1
Highland Haven city	450	50.9	272	49.3
Horseshoe Bay CDP (part)	689	18.0	319	17.6
Marble Falls city	4 959	18.4	2 085	18.0
Meadowlakes city	1 293	48.2	599	48.9
Caldwell County	32 194	18.4	11 901	18.5
Lockhart CCD	19 236	16.6	6 768	17.0
Lockhart city	11 615	13.8	3 871	14.6
Mustang Ridge city (part)	376	37.5	141	39.7
Niederwald town (part)	83	39.8	34	41.2
Uhland city (part)	123	49.6	43	48.8
Luling CCD	7 524	15.4	3 104	15.1
Luling city	5 080	12.5	1 950	11.8
Martindale CCD	5 434	29.0	2 029	28.6
Martindale city	953	47.2	363	44.6
San Marcos city (part)	-	(X)	-	(X)
Calhoun County	20 647	19.0	10 238	18.5
Kamey-Six Mile CCD	1 123	14.9	431	15.3
Point Comfort CCD	1 515	32.7	1 163	27.4
Point Comfort city	781	50.7	393	49.6
Port Lavaca CCD	14 408	15.2	6 048	14.8
Port Lavaca city	12 035	15.5	4 791	14.9
Seadrift CCD	3 601	29.4	2 596	23.8
Seadrift city	1 352	47.5	652	47.1
Callahan County	12 905	28.0	5 925	29.4
Baird CCD	2 252	43.7	1 198	43.2
Baird city	1 623	49.8	806	48.5
Putnam town	88	43.2	56	51.8
Clyde CCD	8 673	22.0	3 668	22.2
Clyde city	3 345	23.9	1 410	24.4
Cross Plains CCD	1 980	36.3	1 059	38.8
Cross Plains town	1 068	44.7	554	49.3
Cameron County	335 227	14.9	119 654	14.5
Brownsville CCD	163 961	13.4	49 657	13.2
Brownsville city (part)	136 366	13.2	41 502	12.7
Cameron Park CDP	5 961	14.6	1 366	13.8
Encantada-Ranchito El Calaboz CDP	2 100	13.2	567	12.0
Lago CDP	246	12.6	57	10.5

Table 65. **Percent of Population and Housing Units in Sample: 2000**—Con.

[Data based on a sample (except Tables 65-68). For information on confidentiality protection, coverage, sampling error, and nonsampling error, see Appendix G.
For location of definitions, see "How to Use This Census Report"]

State County County Subdivision Place	Population		Housing units	
	100-percent count	Percent in sample	100-percent count	Percent in sample
Cameron County—Con.				
Brownsville CCD—Con.				
Olmito CDP	1 198	11.8	322	12.7
Rancho Viejo town	1 754	37.9	1 160	40.1
Reid Hope King CDP	802	12.2	212	12.7
San Pedro CDP	668	12.6	191	12.0
South Point CDP	1 118	15.9	291	14.8
Villa Pancho CDP	386	11.4	107	11.2
East Cameron CCD	18 356	16.3	11 783	17.5
Bayview town (part)	131	41.2	60	36.7
Brownsville city (part)	3 050	14.8	735	14.1
Laguna Heights CDP	1 990	9.9	572	10.3
Laguna Vista town	1 658	41.4	695	42.0
Port Isabel city	4 865	10.0	2 055	8.4
South Padre Island town	2 422	20.7	4 685	22.2
Harlingen-San Benito CCD	129 182	15.9	49 898	14.3
Arroyo Alto CDP	320	9.4	82	11.0
Arroyo Colorado Estates CDP	755	16.0	200	14.0
Bixby CDP	356	8.7	126	9.5
Bluetown-Iglesia Antigua CDP	692	38.6	179	40.8
Combes town	2 553	38.9	1 039	29.4
El Camino Angosto CDP	254	11.0	70	14.3
Grand Acres CDP	203	35.0	54	35.2
Harlingen city	57 564	13.0	23 008	12.4
La Feria city	6 115	11.4	2 895	10.2
La Feria North CDP	168	16.7	50	16.0
La Paloma CDP	354	10.7	108	11.1
Lasana CDP	135	15.6	50	18.0
Las Palmas-Juarez CDP	1 666	13.2	429	12.8
Los Indios town	1 149	36.6	310	39.4
Palm Valley city	1 298	42.7	705	41.7
Primera town	2 723	35.8	780	36.4
Rangerville village	203	36.5	66	36.4
Ratamosa CDP	218	11.9	115	7.8
San Benito city	23 444	12.3	9 120	10.8
Santa Maria CDP	846	50.8	241	47.7
Santa Rosa town	2 833	46.8	816	45.0
Solis CDP	545	10.6	208	10.1
Tierra Bonita CDP	160	26.9	41	26.8
Yznaga CDP	103	15.5	42	19.0
Los Fresnos-Laureles CCD	17 447	16.3	5 489	16.9
Bayview town (part)	192	46.9	73	43.8
Brownsville city (part)	306	13.7	86	11.6
Chula Vista-Orason CDP	394	9.4	107	10.3
Del Mar Heights CDP	259	10.4	81	9.9
Green Valley Farms CDP	720	13.1	191	14.1
Indian Lake town	541	47.1	345	47.0
Laureles CDP	3 285	13.9	819	14.2
Los Fresnos city	4 512	20.0	1 480	18.4
Rio Hondo CCD	6 281	24.7	2 827	23.2
Arroyo Gardens-La Tina Ranch CDP	732	11.3	253	10.3
Lozano CDP	324	13.6	111	14.4
Rio Hondo city	1 942	43.3	787	44.7
Villa del Sol CDP	132	16.7	41	19.5
Camp County	11 549	14.2	5 228	14.8
Leesburg-Newsome CCD	1 493	12.1	737	11.0
Pittsburg CCD	10 056	14.5	4 491	15.4
Pittsburg city	4 347	14.5	1 779	14.7
Rocky Mound town	93	46.2	62	35.5
Carson County	6 516	33.7	2 815	34.2
Panhandle CCD	3 814	24.7	1 554	23.6
Panhandle town	2 589	24.3	1 014	24.5
White Deer-Groom CCD	2 702	46.5	1 261	47.2
Groom town	587	46.8	290	47.9
Skellytown town	610	45.4	283	46.6
White Deer town	1 060	47.0	490	48.0
Cass County	30 438	25.3	13 890	25.2
Atlanta CCD	13 572	23.4	5 977	23.1
Atlanta city (part)	5 510	15.6	2 459	15.4
Bloomburg town	375	46.4	177	46.9
Domino town	52	59.6	20	55.0
Queen City city	1 613	46.7	763	46.3
Bivins-McLeod CCD	2 859	25.4	1 219	23.7
Atlanta city (part)	235	10.6	97	12.4
Hughes Springs-Avinger CCD	5 159	37.4	2 367	38.0
Avinger town	464	47.6	236	46.6
Hughes Springs city (part)	1 848	45.8	854	47.3
Linden CCD	6 009	17.2	2 913	17.4
Linden city	2 256	22.0	1 048	23.7
Marietta-Douglassville CCD	2 839	29.3	1 414	30.4
Douglassville town	175	51.4	87	50.6
Marietta town	112	57.1	75	50.7
Castro County	8 285	26.1	3 198	25.5
Dimmitt North CCD	5 873	19.3	2 284	18.5
Dimmitt city	4 375	16.9	1 692	15.6
Nazareth city (part)	318	46.5	121	47.9
Dimmitt South CCD	2 412	42.7	914	43.1
Hart city	1 198	44.7	410	48.5
Nazareth city (part)	38	42.1	19	36.8
Chambers County	26 031	25.5	10 336	24.7
Anahuac CCD	7 236	26.2	3 160	24.8
Anahuac city	2 210	45.2	902	45.8
Baytown city (part)	-	(X)	-	(X)
Seabrook city (part)	-	(X)	-	(X)
Chambers County—Con.				
Anahuac CCD—Con.				
Shoreacres city (part)	-	(X)	-	(X)
Texas City city (part)	-	(X)	-	(X)
Mont Belvieu CCD	13 197	29.1	4 937	28.7
Baytown city (part)	3 081	16.0	1 205	14.9
Beach City city	1 645	37.1	714	35.0
Cove city	323	40.9	146	41.8
Mont Belvieu city (part)	2 324	25.9	888	25.6
Old River-Winfree city	1 364	43.1	527	42.1
Winnie-Stowell CCD	5 598	16.3	2 239	15.7
Stowell CDP	1 572	15.3	619	15.5
Winnie CDP	2 914	16.8	1 160	15.8
Cherokee County	46 659	18.3	19 173	19.2
Alto CCD	3 348	33.6	1 539	33.5
Alto town	1 190	46.9	534	47.8
Jacksonville CCD	21 353	14.0	8 700	14.2
Cuney town (part)	145	40.7	78	46.2
Gallatin city (part)	54	59.3	24	54.2
Jacksonville city	13 868	13.7	5 397	13.9
Mount Selman CCD	4 175	17.7	1 791	17.6
Bullard town (part)	53	37.7	21	47.6
Cuney town (part)	-	(X)	-	(X)
New Summerfield CCD	4 009	34.8	1 710	35.8
New Summerfield city	998	38.7	319	39.5
Reklaw city (part)	211	43.6	95	45.3
Troup city (part)	40	50.0	23	47.8
Rusk CCD	12 077	12.8	4 665	14.0
Gallatin city (part)	324	49.4	140	45.0
Rusk city	5 085	11.6	1 539	14.4
Wells CCD	1 697	42.8	768	44.5
Wells town	769	36.3	333	41.4
Childress County	7 688	10.8	3 059	12.4
Childress CCD	7 591	10.7	3 003	12.2
Childress city	6 778	10.2	2 554	11.6
North River CCD	97	15.5	56	19.6
Clay County	11 006	33.4	4 992	33.4
Bellevue-Joy CCD	1 700	45.8	782	46.3
Bellevue city	386	45.1	154	46.1
Scotland city (part)	-	(X)	-	(X)
Windthorst town (part)	8	25.0	3	33.3
Byers-Petrolia CCD	2 369	45.9	1 055	44.7
Byers city	517	49.7	229	47.6
Dean city (part)	25	32.0	9	44.4
Petrolia city	782	49.4	338	48.5
Henrietta CCD	6 937	26.1	3 155	26.4
Dean city (part)	316	50.0	127	46.5
Henrietta city	3 264	24.4	1 460	24.9
Jolly city	188	40.4	73	45.2
Scotland city (part)	-	(X)	-	(X)
Cochran County	3 730	30.9	1 587	30.6
Morton CCD	2 933	28.3	1 259	27.4
Morton city	2 249	25.7	908	24.0
Whiteface CCD	797	40.4	328	42.7
Whiteface town	465	48.2	207	49.3
Coke County	3 864	41.9	2 843	47.1
Bronte CCD	1 957	38.9	1 291	47.4
Blackwell city (part)	6	33.3	5	40.0
Bronte town	1 076	43.4	502	48.2
Robert Lee CCD	1 907	44.9	1 552	46.8
Robert Lee city	1 171	43.6	658	48.6
Coleman County	9 235	25.4	5 248	28.3
Coleman CCD	6 044	13.2	3 121	14.8
Coleman city	5 127	11.7	2 658	12.7
Novice CCD	784	45.3	550	45.1
Novice city	142	51.4	65	50.8
Santa Anna CCD	1 674	49.2	977	49.1
Santa Anna town	1 081	51.3	574	49.1
Talpa CCD	733	49.8	600	49.3
Collin County	491 675	15.4	194 892	14.9
Anna CCD	8 354	45.5	3 156	44.3
Anna city	1 225	44.7	436	45.6
McKinney city (part)	21	38.1	8	50.0
Melissa city	1 350	45.5	501	43.1
New Hope town (part)	278	45.3	101	44.6
Van Alstyne city (part)	-	(X)	-	(X)
Westminster city (part)	-	(X)	-	(X)
Weston city (part)	635	49.8	249	47.0
Blue Ridge CCD	5 250	43.3	2 054	43.4
Blue Ridge city	672	41.1	259	44.8
Farmersville city (part)	-	(X)	-	(X)
Westminster city (part)	390	46.7	161	49.1
Celina CCD	7 600	39.1	2 737	38.3
Celina town	1 861	38.1	703	37.4
Frisco city (part)	-	(X)	-	(X)
McKinney city (part)	94	28.7	42	31.0
Prosper town	2 097	43.9	717	43.7
Weston city (part)	-	(X)	-	(X)
Farmersville CCD	7 834	21.1	3 001	21.6
Farmersville city (part)	3 118	21.3	1 199	22.6
Nevada city (part)	31	35.5	10	30.0
Wylie city (part)	4	25.0	2	50.0

Table 65. **Percent of Population and Housing Units in Sample: 2000**—Con.

[Data based on a sample (except Tables 65-68). For information on confidentiality protection, coverage, sampling error, and nonsampling error, see Appendix G.
For location of definitions, see "How to Use This Census Report"]

State County County Subdivision Place	Population		Housing units	
	100-percent count	Percent in sample	100-percent count	Percent in sample
Collin County—Con.				
McKinney CCD	85 101	12.1	31 763	12.0
Fairview town (part)	465	20.2	146	22.6
Frisco city (part)	30 312	11.7	12 182	11.5
McKinney city (part)	54 129	12.2	19 367	12.0
Plano city (part)	-	(X)	-	(X)
Nevada CCD	4 769	33.5	1 713	32.4
Dallas city (part)	-	(X)	-	(X)
Josephine city (part)	575	40.5	214	39.3
Lavon town	387	43.2	146	41.8
Nevada city (part)	532	40.2	193	40.4
Royse City city (part)	188	28.7	73	24.7
Wylie city (part)	8	-	4	-
Plano CCD	361 199	13.3	146 023	12.9
Allen city	43 554	12.3	15 227	12.4
Carrollton city (part)	-	(X)	-	(X)
Dallas city (part)	45 155	10.6	25 755	10.5
Fairview town (part)	2 179	29.4	740	28.4
Garland city (part)	-	(X)	-	(X)
Lowry Crossing city (part)	88	42.0	35	48.6
Lucas city	2 890	49.7	962	48.9
McKinney city (part)	15	20.0	7	42.9
Murphy city	3 099	48.8	1 126	48.9
Parker city	1 379	47.5	505	48.7
Plano city (part)	219 890	12.1	85 061	11.9
Richardson city (part)	20 873	12.8	8 820	12.7
Sachse city (part)	1 660	21.0	592	19.6
St. Paul town	630	44.9	232	43.1
Wylie city (part)	14 524	16.3	5 095	15.8
Princeton CCD	11 568	41.7	4 445	41.2
Lowry Crossing city (part)	1 141	40.1	421	39.0
McKinney city (part)	110	30.0	38	28.9
New Hope town (part)	384	45.1	142	46.5
Princeton city	3 477	40.6	1 377	41.8
Wylie city (part)	-	(X)	-	(X)
Collingsworth County	3 206	27.9	1 723	26.2
Samnorwood CCD	210	54.3	127	45.7
Samnorwood CDP	39	56.4	20	45.0
Wellington CCD	2 996	26.1	1 596	24.7
Dodson town	115	56.5	65	49.2
Quail CDP	33	36.4	16	43.8
Wellington city	2 275	25.5	1 162	23.8
Colorado County	20 390	16.3	9 431	16.7
Columbus CCD	9 030	15.7	4 043	16.0
Columbus city	3 916	14.7	1 750	16.0
Eagle Lake CCD	4 719	15.6	2 004	15.5
Eagle Lake city	3 664	15.6	1 500	15.4
Garwood CCD	2 234	14.5	1 086	15.7
Weimar CCD	4 407	19.2	2 298	19.3
Weimar city	1 981	22.9	940	23.8
Comal County	78 021	13.3	32 718	13.1
Comal North CCD	30 744	11.2	13 862	11.2
Bulverde city (part)	3 758	10.7	1 348	11.3
Canyon Lake CDP (part)	16 660	11.4	8 578	11.2
Fair Oaks Ranch city (part)	246	13.8	74	12.2
New Braunfels city (part)	118	22.9	90	15.6
New Braunfels CCD	47 277	14.7	18 856	14.4
Bulverde city (part)	3	-	1	-
Canyon Lake CDP (part)	210	12.9	115	10.4
Garden Ridge city	1 882	41.3	722	40.7
New Braunfels city (part)	35 210	13.6	14 375	13.4
San Antonio city (part)	-	(X)	-	(X)
Schertz city (part)	316	9.2	146	7.5
Selma city (part)	16	50.0	8	50.0
Comanche County	14 026	23.3	7 105	25.1
Comanche CCD	7 674	21.3	3 693	22.8
Comanche city	4 482	16.0	1 898	16.6
De Leon CCD	4 413	21.1	2 303	22.8
De Leon city	2 433	22.6	1 127	24.0
Gustine CCD	1 939	36.6	1 109	37.2
Gustine town	457	46.4	215	46.5
Concho County	3 966	34.9	1 488	46.9
Eden-Millersview CCD	3 074	31.4	1 008	47.0
Eden city	2 561	29.7	602	48.5
Eola-Paint Rock CCD	892	47.1	480	46.7
Paint Rock town	320	48.4	126	50.0
Cooke County	36 363	24.6	15 061	23.8
Callisburg CCD	5 815	22.7	2 213	21.5
Callisburg city	365	38.9	137	40.1
Gainesville city (part)	108	16.7	49	12.2
Oak Ridge town	224	50.4	93	40.9
Gainesville CCD	15 327	16.0	6 328	15.9
Gainesville city (part)	15 178	16.0	6 270	15.9
Gainesville Southeast CCD	6 142	24.6	2 820	21.8
Gainesville city (part)	40	20.0	16	18.8
Lake Kiowa CDP	1 883	16.4	1 064	13.4
Muenster CCD	4 775	40.1	2 005	40.1
Gainesville city (part)	65	13.8	26	26.9
Lindsay town	788	45.4	274	45.6
Muenster city	1 556	44.3	628	46.7
Valley View CCD	4 304	41.1	1 695	40.6
Gainesville city (part)	147	16.3	62	14.5
Valley View town	737	48.2	292	45.5
Coryell County	74 978	13.6	21 776	16.0
Copperas Cove CCD	31 884	12.7	12 008	13.2
Copperas Cove city (part)	29 339	12.9	11 037	13.3
Evant CCD	1 187	36.5	618	35.9
Evant town (part)	262	42.4	121	44.6
Flat CCD	861	13.4	387	14.0
Fort Hood CCD	16 562	11.3	2 614	10.7
Copperas Cove city (part)	116	11.2	12	16.7
Fort Hood CDP (part)	16 429	11.3	2 592	10.7
Gatesville CCD	19 077	12.3	4 355	17.8
Gatesville city	15 591	9.6	2 963	15.1
South Mountain town	412	45.4	161	45.3
North Coryell CCD	1 471	27.4	654	28.1
Oglesby CCD	1 778	31.3	712	32.7
McGregor city (part)	-	(X)	-	(X)
Oglesby city	458	42.4	194	42.3
Turnersville CCD	2 158	21.0	428	34.3
Cottle County	1 904	49.1	1 088	49.6
Paducah North CCD	1 772	48.6	991	49.6
Paducah town	1 498	48.7	820	49.6
Paducah South CCD	132	55.3	97	49.5
Crane County	3 996	22.4	1 596	20.9
Crane North CCD	184	8.2	83	9.6
Crane South CCD	3 812	23.1	1 513	21.5
Crane city	3 191	24.3	1 278	22.4
Crockett County	4 099	15.3	2 049	14.8
East Crockett CCD	3 951	15.5	1 846	15.2
Ozona CDP	3 436	15.5	1 514	15.3
West Crockett CCD	148	10.1	203	11.8
Crosby County	7 072	36.9	3 202	33.4
Crosbyton CCD	2 439	34.4	1 337	27.4
Crosbyton city	1 874	39.6	781	38.7
Lorenzo CCD	1 837	37.3	735	37.4
Lorenzo city	1 372	38.3	525	38.9
Ralls CCD	2 796	38.9	1 130	38.0
Ralls city	2 252	41.5	871	41.9
Culberson County	2 975	41.9	1 321	39.4
Van Horn CCD	2 645	44.0	1 057	42.6
Van Horn town	2 435	43.8	976	42.6
Van Horn Rural CCD	330	25.8	264	26.5
Dallam County	6 222	20.8	2 697	20.0
Dalhart CCD	5 456	16.8	2 372	16.2
Dalhart city (part)	4 648	14.5	2 021	14.6
Texline CCD	766	49.2	325	48.0
Texline town	511	47.9	227	48.0
Dallas County	2 218 899	12.8	854 119	12.8
Northeast CCD	1 417 550	12.5	564 626	12.6
Addison town	14 166	10.5	8 205	10.4
Balch Springs city	19 375	14.2	6 504	14.6
Carrollton city (part)	49 822	10.8	18 730	11.2
Combine city (part)	624	42.5	206	39.8
Dallas city (part)	799 597	12.5	338 014	12.7
Farmers Branch city	27 508	12.8	10 115	12.9
Garland city (part)	215 768	12.2	75 300	12.2
Highland Park town	8 842	14.7	3 759	15.1
Mesquite city (part)	124 522	12.4	46 244	12.3
Richardson city (part)	70 929	13.3	27 710	13.3
Rowlett city (part)	37 462	11.4	12 420	11.5
Sachse city (part)	8 091	11.4	2 758	11.4
Seagoville city (part)	10 816	12.7	3 606	12.6
Sunnyvale town	2 693	21.0	928	21.4
University Park city	23 324	12.8	8 492	13.2
Wylie city (part)	281	6.4	104	8.7
Southwest CCD	801 349	13.3	289 493	13.2
Carrollton city (part)	-	(X)	-	(X)
Cedar Hill city (part)	32 044	11.8	11 051	11.9
Cockrell Hill city	4 443	22.4	1 205	23.8
Coppell city (part)	35 734	12.5	12 487	12.3
Dallas city (part)	321 534	14.0	107 426	14.1
DeSoto city	37 646	13.4	14 069	13.5
Duncanville city	36 081	12.6	13 290	12.7
Ferris city (part)	-	(X)	-	(X)
Glenn Heights city (part)	5 618	14.7	2 038	14.2
Grand Prairie city (part)	99 760	12.9	34 932	12.7
Grapevine city (part)	-	(X)	-	(X)
Hutchins city	2 805	43.7	1 055	41.8
Irving city	191 615	11.7	80 293	11.7
Lancaster city	25 894	11.3	9 590	11.4
Lewisville city (part)	2	-	1	-
Ovilla city (part)	251	13.5	90	15.6
Wilmer city	3 393	40.7	1 078	43.8
Dawson County	14 985	15.7	5 500	16.2
Lamesa CCD	12 830	12.5	4 602	12.8
Lamesa city	9 952	12.4	4 270	12.8
Los Ybanez city	32	53.1	12	50.0
Lamesa Northeast CCD	468	30.8	196	31.1
O'Donnell city (part)	111	53.2	50	50.0
Lamesa Northwest CCD	518	43.6	219	42.5
Lamesa Southeast CCD	666	25.7	291	25.8
Ackerly city (part)	163	39.9	61	39.3
Lamesa Southwest CCD	503	43.3	192	39.1

Table 65. **Percent of Population and Housing Units in Sample: 2000**—Con.

[Data based on a sample (except Tables 65-68). For information on confidentiality protection, coverage, sampling error, and nonsampling error, see Appendix G.
For location of definitions, see "How to Use This Census Report"]

State County County Subdivision Place	Population		Housing units	
	100-percent count	Percent in sample	100-percent count	Percent in sample
Deaf Smith County	18 561	16.2	6 914	16.5
Hereford East CCD	17 723	15.8	6 531	15.7
Hereford city	14 597	15.6	5 323	15.3
Hereford West CCD	838	26.0	383	29.5
Delta County	5 327	21.4	2 410	22.2
Cooper CCD	3 855	20.6	1 712	20.3
Cooper city	2 150	21.5	983	21.8
Pecan Gap CCD	1 472	23.4	698	26.8
Pecan Gap city (part)	206	43.2	116	47.4
Denton County	432 976	17.1	168 069	16.8
Colony CCD	31 700	13.1	10 932	13.1
Frisco city (part)	3 365	17.8	1 482	16.9
Hackberry town	544	34.6	162	37.7
Lewisville city (part)	2	-	1	-
Little Elm town (part)	-	(X)	-	(X)
Plano city (part)	-	(X)	-	(X)
The Colony city (part)	26 526	11.7	8 811	11.6
Denton CCD	81 594	13.4	33 187	13.4
Corinth city (part)	17	-	6	-
Denton city (part)	77 707	13.1	31 661	13.1
Krum city (part)	2	100.0	1	100.0
Hebron CCD	86 621	13.2	36 528	13.0
Carrollton city (part)	59 754	13.5	21 728	13.6
Dallas city (part)	22 273	10.1	12 915	10.3
Hebron town	874	36.3	335	32.2
Lewisville city (part)	1 575	27.6	532	25.9
Plano city (part)	2 140	19.5	1 017	23.6
The Colony city (part)	5	100.0	1	100.0
Justin-Roanoke CCD	27 737	28.4	10 726	27.9
Argyle city	2 365	47.3	818	47.1
Bartonville town (part)	976	48.2	357	47.1
Corral City town	89	18.0	31	19.4
Denton city (part)	181	19.9	68	23.5
Double Oak town (part)	22	50.0	9	55.6
Flower Mound town (part)	3 046	16.7	1 103	17.4
Fort Worth city (part)	44	38.6	91	47.3
Grapevine city (part)	2	-	1	-
Haslet city (part)	-	(X)	-	(X)
Justin city	1 891	43.7	681	45.8
Marshall Creek town	431	43.6	167	43.7
Northlake town	921	30.9	366	30.9
Ponder town	507	38.7	205	42.0
Roanoke city	2 810	18.9	1 462	16.1
Southlake city (part)	434	11.1	171	11.7
Trophy Club town (part)	6 350	17.1	2 483	17.1
Westlake town (part)	7	100.0	2	100.0
Lewisville CCD	170 084	14.2	63 611	13.9
Bartonville town (part)	117	52.1	34	44.1
Carrollton city (part)	-	(X)	-	(X)
Coppell city (part)	224	7.1	100	9.0
Copper Canyon town	1 216	46.7	423	45.4
Corinth city (part)	11 308	12.8	4 094	13.0
Denton city (part)	2 646	12.4	984	12.4
Double Oak town (part)	2 157	46.5	700	46.4
Flower Mound town (part)	47 656	13.2	15 730	13.1
Grapevine city (part)	-	(X)	-	(X)
Hickory Creek town	2 078	23.1	808	23.3
Highland Village city	12 173	17.4	4 009	17.7
Lake Dallas city	6 166	16.0	2 338	17.0
Lewisville city (part)	76 158	11.8	31 230	11.6
Shady Shores town	1 461	46.6	592	45.6
Pilot Point-Aubrey CCD	19 769	43.0	7 402	43.2
Aubrey city	1 500	50.8	597	48.2
Cross Roads town	603	40.5	241	47.3
Denton city (part)	-	(X)	-	(X)
Frisco city (part)	37	27.0	19	26.3
Krugerville city	903	48.9	331	48.9
Lakewood Village city	342	45.6	123	47.2
Lincoln Park town	517	46.4	202	47.0
Little Elm town (part)	3 646	43.9	1 302	42.5
Oak Point city	1 747	42.3	640	45.5
Pilot Point city	3 538	48.4	1 283	48.3
Sanger CCD	15 471	44.0	5 683	44.5
Denton city (part)	3	66.7	3	33.3
Krum city (part)	1 977	46.1	702	47.6
Sanger city	4 534	45.0	1 750	46.1
DeWitt County	20 013	20.5	8 756	21.7
Cuero CCD	9 564	15.6	3 660	16.6
Cuero city	6 571	16.3	2 867	16.4
Westhoff-Arneckville CCD	2 180	39.9	1 155	39.6
Yoakum CCD	3 931	16.1	1 792	16.0
Yoakum city (part)	2 137	16.7	899	15.7
Yorktown CCD	4 338	25.7	2 149	25.4
Nordheim city	323	47.4	170	44.7
Yorktown city	2 271	22.9	1 048	23.4
Dickens County	2 762	34.7	1 368	43.3
Dickens CCD	814	38.6	504	42.5
Dickens city	332	48.5	163	50.9
Spur CCD	1 948	33.1	864	43.9
Spur city	1 088	41.8	641	48.7
Dimmit County	10 248	20.3	4 112	21.2
Asherton CCD	1 699	45.6	727	43.9
Asherton city	1 342	47.4	535	48.2
Catarina CDP	135	23.7	77	20.8
Dimmit County—Con.				
Big Wells CCD	815	38.5	412	39.1
Big Wells city	704	42.5	302	47.0
Brundage CDP	31	19.4	14	28.6
Carrizo Springs CCD	7 734	12.9	2 973	13.1
Carrizo Hill CDP	548	12.6	185	14.6
Carrizo Springs city	5 655	12.3	2 109	12.0
Donley County	3 828	38.6	2 378	38.8
Clarendon CCD	3 040	38.1	1 943	39.1
Clarendon city	1 974	43.9	929	46.6
Howardwick city	437	39.8	430	47.4
Hedley CCD	788	40.4	435	37.5
Hedley city	379	48.5	209	45.5
Duval County	13 120	24.5	5 543	26.1
Benavides CCD	2 713	42.6	1 314	40.0
Benavides city	1 686	48.8	776	48.6
Freer CCD	3 973	23.5	1 718	23.4
Freer city	3 241	24.9	1 334	24.6
Realitos-Concepcion CCD	1 012	30.9	554	35.2
Concepcion CDP	61	29.5	35	25.7
Realitos CDP	209	18.2	90	22.2
San Diego CCD	5 422	15.0	1 957	16.4
San Diego city (part)	3 928	15.3	1 481	16.3
Eastland County	18 297	22.6	9 547	23.6
Cisco CCD	4 993	15.5	2 636	16.0
Cisco city	3 851	15.5	1 849	16.1
Eastland CCD	5 946	14.2	3 073	15.6
Eastland city	3 769	12.9	1 737	12.6
Gorman CCD	2 491	41.8	1 280	41.7
Carbon town	224	50.0	120	50.0
Gorman city	1 236	46.1	569	47.6
Ranger CCD	3 078	22.7	1 475	24.1
Ranger city	2 584	22.3	1 214	24.4
Rising Star CCD	1 789	44.0	1 083	42.9
Rising Star town	835	46.6	483	48.4
Ector County	121 123	13.5	49 500	13.4
Goldsmith-Penwell CCD	20 203	12.0	7 240	11.9
Goldsmith city	253	47.0	113	46.9
Odessa city (part)	-	(X)	-	(X)
West Odessa CDP	17 799	11.3	6 393	11.1
Odessa CCD	100 920	13.8	42 260	13.7
Gardendale CDP	1 197	13.4	519	12.9
Odessa city (part)	89 901	13.6	37 649	13.6
Edwards County	2 162	46.4	1 217	41.4
Rocksprings North CCD	1 503	46.5	682	42.4
Rocksprings town (part)	1 272	47.0	532	44.2
Rocksprings South CCD	659	46.3	535	40.2
Rocksprings town (part)	13	30.8	3	33.3
Ellis County	111 360	16.3	39 071	16.6
Ennis CCD	22 406	16.4	7 928	16.2
Alma town	302	47.7	114	42.1
Ennis city (part)	16 045	14.4	5 618	14.1
Garrett town	448	38.6	158	39.9
Waxahachie city (part)	-	(X)	-	(X)
Ferris CCD	12 560	18.4	4 188	18.8
Ennis city (part)	-	(X)	-	(X)
Ferris city (part)	2 175	18.9	741	20.4
Palmer town	1 774	41.3	591	41.5
Red Oak city (part)	2	-	1	-
Italy CCD	4 067	36.4	1 624	37.1
Italy town	1 993	41.0	731	40.6
Milford town	685	40.7	311	42.4
Maypearl CCD	4 266	27.2	1 457	28.2
Maypearl city	746	43.8	263	45.6
Midlothian city (part)	10	30.0	4	25.0
Venus town (part)	-	(X)	-	(X)
Midlothian CCD	13 508	10.3	4 754	10.5
Cedar Hill city (part)	49	8.2	24	8.3
Grand Prairie city (part)	46	-	17	-
Mansfield city (part)	129	14.0	48	14.6
Midlothian city (part)	6 223	10.5	2 381	10.5
Venus town (part)	-	(X)	-	(X)
Waxahachie CCD	54 553	14.9	19 120	15.2
Bardwell city	583	45.3	176	47.2
Cedar Hill city (part)	-	(X)	-	(X)
Glenn Heights city (part)	1 606	10.2	527	11.2
Midlothian city (part)	1 247	11.4	407	11.1
Oak Leaf town	1 209	44.7	408	43.9
Ovilla city (part)	3 154	13.4	1 061	13.4
Pecan Hill city	672	33.6	234	38.0
Red Oak city (part)	4 299	11.7	1 624	12.1
Waxahachie city (part)	21 426	12.5	7 909	12.9
El Paso County	679 622	13.1	224 447	13.0
El Paso CCD	518 654	12.8	179 692	12.8
El Paso city (part)	517 475	12.8	179 276	12.8
Socorro city (part)	854	11.9	263	12.9
El Paso East CCD	104 049	13.4	27 732	13.5
Agua Dulce CDP	738	11.0	233	11.2
Butterfield CDP	61	3.3	21	9.5
Clint town	980	47.0	337	44.8
El Paso city (part)	15 316	12.0	4 423	11.7
Fabens CDP	8 043	12.3	2 279	12.3

Table 65. **Percent of Population and Housing Units in Sample: 2000**—Con.

[Data based on a sample (except Tables 65-68). For information on confidentiality protection, coverage, sampling error, and nonsampling error, see Appendix G.
For location of definitions, see "How to Use This Census Report"]

State County County Subdivision Place	Population		Housing units	
	100-percent count	Percent in sample	100-percent count	Percent in sample
El Paso County—Con.				
El Paso East CCD—Con.				
Homestead Meadows North CDP	4 232	10.7	1 268	10.8
Homestead Meadows South CDP	6 807	9.7	1 628	9.8
Horizon City city	5 233	13.0	1 745	12.7
Morning Glory CDP	627	9.3	161	9.3
San Elizario CDP	11 046	11.0	2 809	10.7
Socorro city (part)	26 298	13.7	6 877	13.8
Sparks CDP	2 974	10.6	793	10.2
Tornillo CDP	1 609	41.2	437	41.6
El Paso North Central CCD	8 474	11.7	2 310	9.2
El Paso city (part)	98	20.4	1	-
Fort Bliss CDP	8 264	11.5	2 309	9.2
El Paso Northwest CCD	48 445	15.8	14 713	15.6
Anthony town	3 850	33.4	722	47.9
Canutillo CDP	5 129	10.1	1 602	10.9
El Paso city (part)	30 773	12.3	9 963	12.4
Prado Verde CDP	200	13.5	62	12.9
Vinton village	1 892	47.4	520	44.0
Westway CDP	3 829	14.3	1 005	14.3
Erath County	33 001	16.8	14 422	17.2
Dublin CCD	6 058	10.4	2 436	11.0
Dublin city	3 754	9.5	1 507	9.1
Morgan Mill-Bluff Dale CCD	2 150	38.6	1 096	38.1
Stephenville CCD	22 875	14.8	10 044	14.7
Stephenville city	14 921	11.6	6 632	11.9
Stephenville South CCD	1 918	36.1	846	37.1
Falls County	18 576	25.1	7 658	26.4
Chilton CCD	2 785	43.4	1 125	44.2
Bruceville-Eddy city (part)	2	-	1	-
Golinda city (part)	336	49.1	152	47.4
Lott CCD	2 077	36.7	943	38.4
Lott city	724	49.7	343	49.6
Marlin CCD	9 268	15.6	3 441	16.0
Marlin city	6 628	14.8	2 826	16.0
Perry CCD	777	17.2	376	18.1
Reagan CCD	734	16.3	441	18.8
Rosebud CCD	2 935	33.4	1 332	34.5
Rosebud city	1 493	46.2	673	47.0
Fannin County	31 242	29.8	12 887	30.3
Bonham CCD	12 712	14.1	4 635	13.9
Bonham city	9 990	12.4	3 381	11.8
Ector city (part)	-	(X)	-	(X)
Dodd City CCD	1 672	44.3	770	43.1
Dodd City town	419	48.2	188	47.3
Ladonia town (part)	-	(X)	-	(X)
Windom town	245	49.0	111	43.2
Ector CCD	2 816	40.9	1 226	41.0
Ector city (part)	600	47.5	263	45.2
Savoy city	850	39.9	350	43.4
Whitewright town (part)	-	(X)	-	(X)
Honey Grove CCD	2 774	38.0	1 299	38.2
Honey Grove city	1 746	47.6	814	48.0
Ladonia town (part)	-	(X)	-	(X)
Ladonia CCD	950	45.3	462	43.5
Ladonia town (part)	667	47.2	316	45.6
Pecan Gap city (part)	8	62.5	7	28.6
Leonard CCD	6 235	43.6	2 591	41.6
Bailey city	213	48.4	98	45.9
Leonard city	1 846	47.4	751	45.3
Trenton city	662	48.3	313	45.7
Whitewright town (part)	15	60.0	3	66.7
Ravenna-Telephone CCD	4 083	34.8	1 904	34.3
Ravenna city	215	49.8	94	46.8
Fayette County	21 804	22.8	11 113	22.7
Fayetteville CCD	1 660	43.2	1 004	40.3
Fayetteville city	261	49.8	183	46.4
Flatonia CCD	3 337	31.4	1 716	30.0
Flatonia town	1 377	46.8	568	47.4
La Grange CCD	6 843	13.3	3 323	13.3
La Grange city (part)	4 404	11.5	2 032	11.4
La Grange West CCD	3 494	15.1	1 600	15.6
La Grange city (part)	74	4.1	35	11.4
Round Top CCD	1 756	45.4	1 149	39.3
Carmine city	228	42.5	118	44.1
Round Top town	77	54.5	58	41.4
Schulenburg CCD	4 714	20.5	2 321	19.7
Schulenburg city	2 699	23.5	1 226	23.4
Fisher County	4 344	40.5	2 277	41.7
McCaulley CCD	301	40.2	161	40.4
Hamlin city (part)	-	(X)	-	(X)
Roby CCD	1 904	39.2	978	40.2
Roby city	673	44.3	312	48.7
Rotan CCD	2 139	41.7	1 138	43.2
Rotan city	1 611	44.2	841	48.2
Floyd County	7 771	24.5	3 221	25.5
Floydada CCD	4 720	15.3	1 959	16.5
Floydada city	3 676	15.2	1 507	15.9
Lockney CCD	3 051	38.8	1 262	39.4
Lockney town	2 056	46.8	791	48.5
Foard County	1 622	44.9	850	47.9
Crowell CCD	1 399	44.5	728	48.2
Crowell city	1 141	43.9	568	47.9
Thalia CCD	223	47.5	122	45.9
Fort Bend County	354 452	14.0	115 991	14.2
Fulshear-Simonton CCD	27 503	15.3	9 408	15.6
Cinco Ranch CDP (part)	8 738	11.8	2 654	11.6
Cumings CDP	683	18.9	186	17.7
Fulshear city	716	45.1	260	42.3
Houston city (part)	-	(X)	-	(X)
Katy city (part)	889	11.8	457	12.3
Pecan Grove CDP (part)	594	13.8	234	16.2
Richmond city (part)	-	(X)	-	(X)
Rosenberg city (part)	-	(X)	-	(X)
Simonton city	718	41.1	282	41.8
Needville CCD	10 289	21.4	3 739	21.3
Fairchilds village (part)	604	46.2	201	45.3
Needville city	2 609	21.8	979	22.6
Pleak village (part)	194	47.9	62	50.0
Orchard-Kendleton CCD	3 189	37.9	1 310	36.6
Kendleton city	466	51.5	209	49.8
Orchard city	408	46.3	156	44.2
Rosenberg city (part)	22	40.9	9	33.3
Rosenberg-Richmond CCD	57 441	14.9	19 205	15.2
Beasley city	590	45.3	232	47.8
Fairchilds village (part)	74	48.6	25	52.0
Greatwood CDP	6 640	11.5	2 338	11.4
Missouri City city (part)	-	(X)	-	(X)
Pleak village (part)	753	44.0	263	46.8
Richmond city (part)	10 055	14.2	3 292	14.0
Rosenberg city (part)	24 021	13.4	8 429	13.6
Sugar Land city (part)	5	-	2	-
Thompsons town	236	45.8	114	50.0
Stafford-Missouri City CCD	89 467	13.9	28 552	14.1
Arcola city	1 048	46.0	324	43.5
Fifth Street CDP	2 059	14.0	537	15.6
Fresno CDP	6 603	20.0	2 002	21.2
Houston city (part)	32 458	13.3	9 815	13.6
Missouri City city (part)	37 042	12.3	12 435	12.4
Pearland city (part)	-	(X)	-	(X)
Sienna Plantation CDP	1 896	22.2	665	21.1
Stafford city (part)	6 609	11.0	2 179	11.6
Sugar Land city (part)	-	(X)	-	(X)
Sugar Land CCD	166 563	12.5	53 777	12.6
Four Corners CDP	2 954	12.7	824	11.9
Houston city (part)	926	11.2	272	11.8
Meadows Place city	4 912	15.5	1 616	15.7
Mission Bend CDP (part)	19 158	13.7	5 678	13.4
Missouri City city (part)	10 377	13.5	3 232	13.4
New Territory CDP	13 861	11.9	3 805	11.7
Pecan Grove CDP (part)	12 957	12.4	4 428	12.3
Richmond city (part)	1 026	10.2	303	11.9
Stafford city (part)	8 762	11.0	4 112	11.4
Sugar Land city (part)	63 323	12.5	21 088	12.7
Franklin County	9 458	24.8	5 132	23.8
Mount Vernon CCD	7 136	27.3	3 800	26.5
Mount Vernon town	2 286	43.8	1 045	46.4
Winnsboro CCD	2 322	16.9	1 332	16.1
Winnsboro city (part)	728	17.9	356	16.3
Freestone County	17 867	22.0	8 138	23.5
Butler CCD	1 404	22.2	862	22.6
Oakwood town (part)	9	22.2	4	25.0
Fairfield CCD	6 798	20.6	3 211	20.8
Fairfield city	3 094	22.7	1 431	24.7
Teague CCD	7 510	17.2	3 054	20.4
Teague city	4 557	13.1	1 526	16.8
Wortham CCD	2 155	42.9	1 011	42.6
Kirvin town	122	51.6	51	51.0
Streetman town (part)	202	48.0	127	45.7
Wortham town	1 082	42.2	479	45.5
Frio County	16 252	15.0	5 660	16.7
Dilley CCD	5 228	16.4	1 543	21.6
Dilley city	3 674	19.7	1 158	23.4
Hilltop CDP	300	15.3	101	15.8
Moore CCD	1 174	17.2	539	16.5
Bigfoot CDP	304	14.5	127	15.0
Moore CDP	644	18.3	283	17.0
Pearsall CCD	9 850	14.1	3 578	14.6
North Pearsall CDP	561	13.9	176	14.8
Pearsall city	7 157	14.2	2 470	15.0
West Pearsall CDP	349	11.7	127	15.0
Gaines County	14 467	22.3	5 410	23.8
Seagraves CCD	3 562	42.9	1 450	43.8
Seagraves city	2 334	47.0	977	47.8
Seminole CCD	10 905	15.6	3 960	16.4
Denver City town (part)	-	(X)	-	(X)
Seminole city	5 910	15.8	2 337	16.2
Galveston County	250 158	14.8	111 733	15.8
Bolivar Peninsula CCD	3 853	22.7	5 425	25.0
Bolivar Peninsula CDP	3 853	22.7	5 425	25.0
Galveston city (part)	-	(X)	-	(X)
San Leon CDP (part)	-	(X)	-	(X)
Texas City city (part)	-	(X)	-	(X)

Table 65. **Percent of Population and Housing Units in Sample: 2000**—Con.

[Data based on a sample (except Tables 65-68). For information on confidentiality protection, coverage, sampling error, and nonsampling error, see Appendix G.
For location of definitions, see "How to Use This Census Report"]

State County County Subdivision Place	Population		Housing units	
	100-percent count	Percent in sample	100-percent count	Percent in sample
Galveston County—Con.				
Galveston CCD	58 789	14.5	31 926	15.3
Galveston city (part)	57 247	13.8	30 017	14.1
Hitchcock city (part)	-	(X)	-	(X)
Jamaica Beach city	1 075	46.2	1 078	46.9
Tiki Island village (part)	-	(X)	-	(X)
La Marque-Hitchcock CCD	24 369	18.5	10 853	20.3
Bayou Vista city	1 644	47.9	926	48.3
Hitchcock city (part)	6 221	14.2	2 694	14.8
La Marque city (part)	13 575	15.5	5 695	15.6
Santa Fe city (part)	231	16.5	70	17.1
Tiki Island village (part)	1 016	43.3	746	46.0
Texas City-League City CCD	163 147	14.2	63 529	14.5
Bacliff CDP	6 962	14.6	2 963	15.5
Clear Lake Shores city	1 205	40.8	661	41.0
Dickinson city	17 093	14.1	6 556	14.2
Friendswood city (part)	21 237	13.7	7 348	14.0
Hitchcock city (part)	165	14.5	60	11.7
Kemah city	2 330	40.1	1 075	35.1
La Marque city (part)	107	17.8	37	13.5
League City city (part)	45 306	13.4	17 224	13.6
San Leon CDP (part)	4 365	14.8	2 293	14.9
Santa Fe city (part)	9 317	13.2	3 653	13.3
Seabrook city (part)	-	(X)	-	(X)
Texas City city (part)	41 521	13.4	16 715	13.7
Garza County	4 872	13.2	1 928	14.0
Post Northwest CCD	817	21.8	350	22.9
Post city (part)	-	(X)	-	(X)
Post Southeast CCD	4 055	11.4	1 578	12.0
Post city (part)	3 708	11.6	1 419	12.1
Gillespie County	20 814	15.8	9 902	16.8
Fredericksburg CCD	14 511	14.3	6 561	14.6
Fredericksburg city	8 911	13.9	4 183	13.9
Fredericksburg East CCD	3 299	15.1	1 621	16.3
Stonewall CDP	469	14.7	203	18.2
Harper CCD	3 004	23.6	1 720	25.8
Harper CDP	1 006	23.3	536	23.5
Glasscock County	1 406	47.6	660	46.8
Garden City North CCD	628	47.3	308	46.4
Garden City South CCD	778	47.8	352	47.2
Goliad County	6 928	24.9	3 426	25.7
Goliad North CCD	4 253	31.7	1 970	33.4
Goliad city	1 975	46.1	877	49.1
Goliad South CCD	1 013	12.4	573	16.1
Weesatche-Ander CCD	1 662	15.2	883	14.8
Gonzales County	18 628	21.5	8 194	20.5
Gonzales CCD	9 261	14.3	3 832	13.7
Gonzales city	7 202	14.0	2 869	13.0
Gonzales Northwest CCD	2 029	14.1	1 031	12.6
Gonzales Southwest CCD	1 347	13.9	651	12.9
Nixon CCD	3 695	34.7	1 519	34.0
Nixon city (part)	2 186	43.4	803	45.6
Smiley CCD	930	35.8	473	33.0
Smiley city	453	46.8	202	45.5
Waelder CCD	1 366	43.8	688	38.7
Waelder city	947	43.9	413	40.0
Gray County	22 744	16.7	10 567	17.9
McLean CCD	1 122	42.9	599	47.9
McLean town	830	41.4	459	48.4
Pampa CCD	18 845	14.9	9 270	14.6
Pampa city	17 887	14.7	8 785	14.4
Pampa East CCD	2 777	18.5	698	36.0
Lefors town	559	43.3	290	47.6
Grayson County	110 595	18.4	48 315	17.8
East Grayson CCD	81 381	16.6	34 430	16.4
Bells town	1 190	42.4	525	43.8
Denison city (part)	22 598	13.0	10 233	12.6
Howe town (part)	2 478	42.3	997	41.9
Knollwood village	375	44.5	150	46.0
Sherman city (part)	33 217	12.5	13 981	12.6
Tom Bean city	941	41.8	380	42.9
Van Alstyne city (part)	2 502	20.2	1 005	20.7
Whitewright town (part)	1 725	41.3	729	43.8
Northwest Grayson CCD	21 538	19.3	11 088	17.3
Denison city (part)	175	11.4	76	14.5
Pottsboro town	1 579	45.7	620	46.0
Sadler city	404	43.6	177	45.2
Sherman city (part)	1 368	12.1	769	12.1
Southmayd city (part)	992	46.2	371	46.1
Whitesboro city	3 760	11.3	1 624	11.5
Southwest Grayson CCD	7 676	35.8	2 797	36.6
Collinsville town	1 235	43.9	507	46.4
Dorchester town	109	47.7	47	44.7
Gunter city	1 230	35.4	345	40.9
Howe town (part)	-	(X)	-	(X)
Sherman city (part)	497	14.3	176	17.0
Southmayd city (part)	-	(X)	-	(X)
Tioga town	754	39.3	314	38.5
Gregg County	111 379	13.4	46 349	13.6
Gladewater CCD	7 126	18.3	3 047	18.0
Clarksville City city (part)	806	42.1	337	42.4
Gregg County—Con.				
Gladewater CCD—Con.				
Gladewater city (part)	3 624	11.6	1 644	12.3
Warren City city (part)	332	43.7	120	43.3
White Oak city (part)	1 767	16.7	664	16.3
Kilgore CCD	9 868	13.0	4 134	12.4
Kilgore city (part)	8 340	12.9	3 534	12.5
Longview CCD	76 925	12.5	32 105	12.7
Longview city (part)	70 399	12.7	29 586	12.9
White Oak city (part)	3 818	9.2	1 434	9.8
Longview Northwest CCD	5 203	14.8	1 983	15.0
Longview city (part)	1 347	15.1	482	14.9
White Oak city (part)	39	17.9	20	10.0
Longview South CCD	4 716	24.3	2 099	24.6
Easton city (part)	487	38.6	176	37.5
Lakeport city	861	43.4	373	44.0
Sabine CCD	7 541	11.1	2 981	11.2
Kilgore city (part)	381	10.0	152	11.2
Liberty City CDP	1 935	11.6	747	11.9
Longview city (part)	-	(X)	-	(X)
Grimes County	23 552	18.0	9 490	19.3
Anderson-Bedias CCD	7 510	28.2	3 796	29.7
Anderson city	257	43.2	119	42.9
Navasota CCD	16 042	13.2	5 694	12.3
Navasota city	6 789	11.2	2 661	11.0
Todd Mission city	146	37.7	75	30.7
Guadalupe County	89 023	13.0	33 585	13.0
Guadalupe East CCD	7 611	11.9	3 203	11.0
Kingsbury CDP (part)	403	10.9	158	10.8
Seguin city (part)	287	7.0	163	9.2
Guadalupe North CCD	15 690	11.2	5 452	11.3
Geronimo CDP	619	11.5	209	12.9
Kingsbury CDP (part)	249	12.9	111	11.7
New Braunfels city (part)	313	9.9	130	11.5
Redwood CDP	3 586	10.0	946	10.8
Seguin city (part)	365	14.2	74	12.2
Guadalupe Southwest CCD	11 279	13.7	4 537	13.4
Cibolo city (part)	-	(X)	-	(X)
McQueeney CDP (part)	356	11.8	159	10.1
New Berlin city	467	45.0	178	47.8
Santa Clara city (part)	3	-	1	-
Seguin city (part)	2 099	11.5	900	11.0
Zuehl CDP	346	9.8	140	12.1
Guadalupe West CCD	13 962	15.2	5 430	15.0
Cibolo city (part)	4	-	1	-
McQueeney CDP (part)	2 171	11.6	1 110	12.1
Marion city	1 099	47.1	395	48.4
New Braunfels city (part)	853	10.2	301	10.6
Northcliff CDP	1 819	12.0	743	11.4
Santa Clara city (part)	886	13.4	309	13.3
Schertz city (part)	11	-	3	-
Schertz-Cibolo CCD	21 220	12.4	7 934	12.2
Cibolo city (part)	3 031	12.4	1 175	12.0
Schertz city (part)	17 322	12.4	6 444	12.1
Selma city (part)	50	16.0	20	15.0
Seguin CCD	19 261	13.7	7 029	14.6
Seguin city (part)	19 260	13.7	7 027	14.6
Hale County	36 602	19.3	13 526	19.6
Abernathy CCD	2 828	28.0	1 101	27.3
Abernathy city (part)	2 131	26.1	803	25.4
Hale Center CCD	3 234	42.3	1 355	40.1
Hale Center city	2 263	47.2	885	45.3
Petersburg CCD	1 572	46.6	647	46.5
Petersburg city	1 262	47.4	498	47.4
Plainview CCD	28 968	14.4	10 423	14.4
Edmonson town	123	48.0	43	48.8
Plainview city	22 336	14.4	8 471	13.8
Seth Ward CDP	1 926	14.4	693	14.7
Hall County	3 782	30.9	1 988	31.7
Estelline CCD	257	40.9	154	40.3
Estelline town	168	51.8	93	47.3
Lakeview CCD	289	50.5	160	49.4
Lakeview town	152	48.0	74	51.4
Memphis CCD	2 633	23.7	1 332	24.2
Memphis city	2 479	23.6	1 245	24.3
Turkey CCD	603	48.6	342	48.8
Turkey city	494	51.4	274	48.9
Hamilton County	8 229	30.5	4 455	31.7
Hamilton CCD	5 737	25.1	3 161	26.6
Evant town (part)	131	44.3	68	41.2
Hamilton city	2 977	23.2	1 449	23.9
Hico CCD	2 492	42.8	1 294	44.3
Hico city	1 341	44.1	640	45.9
Hansford County	5 369	33.7	2 329	32.6
Gruver CCD	1 861	49.5	806	47.5
Gruver city	1 162	50.9	509	48.3
Spearman CCD	3 508	25.3	1 523	24.7
Morse CDP	172	55.2	63	50.8
Spearman city	3 021	24.0	1 278	24.1
Hardeman County	4 724	28.2	2 358	28.9
Chillicothe CCD	1 117	44.4	566	46.6
Chillicothe city	798	45.1	373	49.1

Table 65. **Percent of Population and Housing Units in Sample: 2000**—Con.

[Data based on a sample (except Tables 65-68). For information on confidentiality protection, coverage, sampling error, and nonsampling error, see Appendix G.
For location of definitions, see "How to Use This Census Report"]

State County County Subdivision Place	Population		Housing units	
	100-percent count	Percent in sample	100-percent count	Percent in sample
Hardeman County—Con.				
Goodlett CCD	158	20.9	81	13.6
Quanah CCD	3 449	23.3	1 711	23.7
Quanah city	3 022	23.6	1 485	24.5
Hardin County	48 073	17.7	19 836	17.8
Chance-Loeb CCD	13 845	15.2	5 529	14.7
Lumberton city (part)	8 713	13.2	3 435	12.7
Rose Hill Acres city	480	47.9	175	48.6
Kountze CCD	8 994	21.5	3 794	21.8
Kountze city	2 115	46.1	897	46.8
Lumberton city (part)	18	38.9	8	37.5
Saratoga-Batson CCD	3 252	12.5	1 521	13.4
Silsbee CCD	16 826	15.7	6 968	15.6
Silsbee city	6 393	14.8	2 662	15.7
Sour Lake CCD	5 156	27.8	2 024	29.9
Pinewood Estates CDP	1 633	16.1	539	15.8
Sour Lake city	1 667	46.4	752	47.9
Harris County	3 400 578	12.6	1 298 130	12.6
Baytown CCD	68 507	13.9	26 959	13.5
Baytown city (part)	62 695	14.1	24 770	13.6
Houston city (part)	-	(X)	-	(X)
Houston CCD	2 664 747	12.6	1 026 351	12.5
Aldine CDP	13 979	12.0	4 403	11.9
Atascocita CDP	35 757	12.1	11 342	12.1
Bellaire city	15 642	14.0	6 315	13.9
Bunker Hill Village city	3 654	17.3	1 267	17.2
Channelview CDP (part)	29 685	11.4	9 874	11.7
Cinco Ranch CDP (part)	2 458	10.3	940	10.3
Cloverleaf CDP	23 508	10.8	7 865	10.9
Friendswood city (part)	7 800	11.2	3 057	11.3
Galena Park city	10 592	11.2	3 207	11.8
Hedwig Village city	2 334	47.5	1 038	47.7
Hilshire Village city	720	49.9	292	49.0
Houston city (part)	1 907 009	12.7	765 513	12.6
Humble city	14 579	11.7	5 908	11.7
Hunters Creek Village city	4 374	17.7	1 523	17.3
Jacinto City city	10 302	12.0	3 124	12.2
Jersey Village city	6 880	11.3	3 037	11.6
Katy city (part)	10 082	11.4	3 291	11.9
League City city (part)	138	10.9	56	8.9
Mission Bend CDP (part)	11 673	10.8	3 524	10.8
Missouri City city (part)	5 494	11.4	1 814	11.2
Nassau Bay city	4 170	11.8	2 243	11.6
Pasadena city (part)	3 796	11.9	1 462	11.4
Pearland city (part)	1 944	11.0	707	12.3
Piney Point Village city	3 380	15.9	1 282	14.8
Sheldon CDP	1 831	15.7	600	15.5
South Houston city	15 833	13.6	4 947	13.5
Southside Place city	1 546	46.8	647	46.8
Spring Valley city	3 611	16.2	1 410	16.5
Stafford city (part)	310	13.9	99	14.1
Webster city	9 083	11.6	4 733	11.9
West University Place city	14 211	15.2	5 543	14.9
Northeast Harris CCD	43 779	13.7	16 456	13.3
Barrett CDP	2 872	16.4	1 034	15.4
Baytown city (part)	654	16.8	228	15.8
Channelview CDP (part)	-	(X)	-	(X)
Crosby CDP	1 714	14.9	743	13.2
Highlands CDP	7 089	11.6	2 812	11.6
Houston city (part)	3 252	15.1	1 256	14.5
Northwest Harris CCD	405 444	11.6	149 174	11.5
Houston city (part)	7 771	10.6	4 226	10.8
Spring CDP	36 385	11.2	12 714	11.1
Tomball city (part)	9 089	11.6	4 009	11.2
Waller city (part)	388	45.9	150	46.0
Pasadena CCD	136 086	13.8	47 991	13.8
Houston city (part)	1 755	12.1	587	12.9
Pasadena city (part)	134 307	13.8	47 398	13.9
Southeast Harris CCD	82 015	14.4	31 199	14.6
Deer Park city	28 520	12.8	9 921	12.6
El Lago city	3 075	12.1	1 409	12.3
Houston city (part)	2	-	1	-
La Porte city	31 880	13.5	11 720	14.1
Morgan's Point city	336	40.8	143	47.6
Pasadena city (part)	3 571	13.5	1 507	13.2
Seabrook city (part)	9 443	13.2	4 536	13.1
Shoreacres city (part)	1 488	48.7	594	48.1
Taylor Lake Village city	3 694	24.3	1 364	24.2
Harrison County	62 110	16.5	26 271	17.3
Hallsville CCD	17 334	17.3	6 970	17.5
Hallsville city	2 772	41.5	1 050	42.7
Longview city (part)	1 598	10.0	658	11.4
Harleton CCD	6 221	20.6	2 593	22.2
Nesbitt town	302	43.4	131	44.3
Marshall CCD	25 003	12.1	10 431	12.7
Marshall city (part)	22 971	12.0	9 543	12.5
Waskom CCD	13 552	21.7	6 277	22.9
Marshall city (part)	964	13.1	380	12.1
Scottsville city	263	51.7	99	49.5
Uncertain city	150	37.3	137	46.7
Waskom city	2 068	43.4	894	46.0
Hartley County	5 537	23.0	1 760	25.2
Channing CCD	800	44.6	344	47.4
Channing city	356	46.9	154	46.8
Hartley CDP (part)	176	39.2	65	43.1

State County County Subdivision Place	Population		Housing units	
	100-percent count	Percent in sample	100-percent count	Percent in sample
Hartley County—Con.				
Northwest Hartley CCD	4 737	19.3	1 416	19.8
Dalhart city (part)	2 589	16.1	1 080	15.6
Hartley CDP (part)	265	44.9	92	45.7
Haskell County	6 093	31.1	3 555	31.1
Haskell CCD	3 845	21.7	2 344	22.4
Haskell city	3 106	16.8	1 526	16.3
Stamford city (part)	29	58.6	66	43.9
Rochester CCD	870	48.7	450	48.7
O'Brien city	132	52.3	71	47.9
Rochester town	378	47.6	191	49.2
Rule CCD	858	47.9	471	49.3
Rule town	698	47.9	386	49.7
Sagerton CCD	296	47.0	160	46.9
Stamford city (part)	14	28.6	6	33.3
Weinert CCD	224	39.3	130	42.3
Weinert city	177	41.8	101	49.5
Hays County	97 589	17.5	35 643	17.1
Dripping Springs-Wimberley CCD	23 061	21.4	9 546	20.0
Bear Creek village	360	52.2	121	52.9
Dripping Springs city	1 548	43.0	584	42.8
Wimberley CDP	3 797	13.3	1 928	11.5
Woodcreek city	1 274	47.8	638	46.6
Kyle-Buda CCD	29 319	22.9	9 364	23.0
Buda city	2 404	23.0	910	24.1
Hays city	233	53.6	88	52.3
Kyle city	5 314	20.2	1 560	21.1
Mountain City city	671	46.3	218	46.3
Niederwald town (part)	501	44.3	165	42.4
Uhland city (part)	263	44.1	100	43.0
San Marcos CCD	45 209	12.1	16 733	12.3
San Marcos city (part)	34 733	12.1	13 340	12.3
Hemphill County	3 351	40.3	1 548	41.3
Canadian North CCD	2 710	42.9	1 216	44.2
Canadian city	2 233	45.5	1 047	46.1
Canadian South CCD	641	29.3	332	30.4
Henderson County	73 277	18.9	35 935	18.4
Athens CCD	22 110	15.2	9 212	14.8
Athens city	11 297	12.4	4 549	12.1
Murchison city	592	43.4	238	43.3
Brownsboro CCD	10 540	27.1	4 783	26.1
Brownsboro city	796	41.7	323	44.3
Chandler city	2 099	45.1	877	46.5
Coffee City town (part)	-	(X)	-	(X)
Cedar Creek Lake CCD	34 362	17.1	18 879	16.7
Caney City town	236	8.9	176	11.4
Enchanted Oaks town	357	16.0	237	12.2
Eustace city	798	17.7	339	16.8
Gun Barrel City town	5 145	11.3	2 736	11.4
Log Cabin city	733	12.8	548	13.9
Mabank town (part)	318	23.9	130	24.6
Malakoff city	2 257	14.8	1 036	14.3
Payne Springs town	683	12.4	369	13.3
Seven Points city (part)	1 145	46.6	550	47.3
Star Harbor city	416	9.9	268	13.1
Tool city	2 275	14.2	1 416	16.4
Trinidad city	1 091	41.3	474	43.9
La Rue-Poynor CCD	6 265	28.4	3 061	27.3
Berryville town	891	46.6	454	43.8
Coffee City town (part)	193	40.4	109	41.3
Moore Station city	184	40.8	78	39.7
Poynor town	314	49.0	121	47.1
Hidalgo County	569 463	13.0	192 658	12.2
Edcouch-Elsa CCD	26 813	17.8	7 355	17.8
Edcouch city	3 342	22.3	985	21.2
Elsa city	5 549	9.7	1 754	10.3
La Blanca CDP (part)	1 838	12.0	460	11.3
Laguna Seca CDP	251	31.1	75	30.7
La Villa city	1 305	39.0	354	40.4
Mila Doce CDP (part)	684	13.0	157	13.4
Monte Alto CDP	1 611	47.7	470	46.4
Olivarez CDP (part)	1 352	10.1	303	9.2
Edinburg CCD	98 438	11.1	29 952	10.9
Cesar Chavez CDP	1 469	9.9	793	10.0
Doolittle CDP	2 358	9.4	599	8.7
Edinburg city	48 465	11.9	16 031	11.6
Faysville CDP	348	10.1	108	9.3
La Blanca CDP (part)	513	10.1	129	9.3
Lopezville CDP (part)	2 158	7.4	552	6.9
McAllen city (part)	10 429	9.6	3 607	9.5
Muniz CDP	1 106	10.7	259	12.4
Nurillo CDP	5 056	11.2	1 329	11.8
San Carlos CDP	2 650	11.7	693	10.8
Hargill CCD	1 387	22.3	549	21.5
McAllen-Pharr CCD	207 576	13.4	72 133	12.4
Alamo city	14 760	11.1	6 208	10.1
Donna city (part)	2	-	1	-
Granjeno city	313	23.3	107	20.6
Hidalgo city	7 322	43.0	1 880	41.6
Lopezville CDP (part)	2 318	8.8	565	8.8
McAllen city (part)	94 967	12.4	33 976	12.3
Mission city (part)	17	5.9	8	12.5
North Alamo CDP	2 061	11.4	913	8.3
Pharr city	46 660	14.0	16 537	12.1

Table 65. **Percent of Population and Housing Units in Sample: 2000**—Con.

[Data based on a sample (except Tables 65-68). For information on confidentiality protection, coverage, sampling error, and nonsampling error, see Appendix G.
For location of definitions, see "How to Use This Census Report"]

State County County Subdivision Place	Population		Housing units	
	100-percent count	Percent in sample	100-percent count	Percent in sample
Hidalgo County—Con.				
McAllen-Pharr CCD—Con.				
San Juan city	26 229	10.1	7 719	10.0
South Alamo CDP	3 101	9.1	703	9.1
Mission CCD	109 538	12.4	37 313	11.4
Abram-Perezville CDP (part)	524	14.3	301	5.6
Alton city	4 384	20.4	1 175	20.0
Alton North CDP	5 051	15.2	1 255	14.8
Citrus City CDP	941	11.2	222	11.3
Doffing CDP	4 256	9.9	1 024	9.8
La Homa CDP	10 433	11.9	2 856	10.9
McAllen city (part)	1 018	9.6	339	8.6
Mission city (part)	45 391	11.2	17 715	10.7
Palmhurst city	4 872	29.2	1 739	22.5
Palmview city (part)	3 956	10.3	1 432	8.2
Palmview South CDP (part)	3 964	9.4	2 158	8.1
West Sharyland CDP	2 947	12.7	743	11.8
Puerto Rico-San Manuel CCD	1 606	12.5	988	11.1
San Manuel-Linn CDP	958	13.0	702	10.8
Southeast Hidalgo CCD	102 051	12.2	35 958	12.0
Donna city (part)	14 766	10.6	5 733	10.2
Heidelberg CDP	1 586	11.1	423	12.1
Indian Hills CDP	2 036	12.5	567	11.3
Llano Grande CDP	3 333	14.0	1 268	10.4
Mercedes city	13 649	14.0	5 455	14.1
Midway North CDP	3 946	9.4	902	9.6
Midway South CDP	1 711	8.9	461	8.9
Mila Doce CDP (part)	4 223	10.1	990	10.8
Olivarez CDP (part)	1 093	9.6	259	10.0
Progreso city	4 851	19.9	1 127	19.8
Progreso Lakes city	234	47.4	88	46.6
Relampago CDP	104	16.3	44	20.5
Scissors CDP	2 805	11.3	673	11.4
Villa Verde CDP	891	12.0	228	11.8
Weslaco city	26 935	11.7	10 230	12.1
Sullivan City CCD	22 054	18.1	8 410	14.8
Abram-Perezville CDP (part)	4 920	13.1	2 759	10.0
Cuevitas CDP	37	13.5	16	6.3
Havana CDP	452	19.2	125	16.8
La Joya city	3 303	22.3	969	22.2
Los Ebanos CDP	403	15.6	168	15.5
Palmview city (part)	151	2.0	239	2.5
Palmview South CDP (part)	2 255	9.4	792	7.6
Penitas city	1 167	39.3	421	29.2
Sullivan City city	3 998	22.1	1 136	21.0
Hill County	32 321	30.2	14 624	29.8
Blum CCD	3 769	35.6	2 000	33.2
Blum town	399	47.6	177	49.2
Hillsboro CCD	12 850	21.8	5 276	21.9
Abbott city	300	46.7	144	48.6
Bynum town	225	42.7	85	44.7
Carl's Corner town	134	37.3	58	39.7
Hillsboro city	8 232	14.8	3 227	15.5
Mertens town	146	52.7	65	49.2
Hubbard-Mount Calm CCD	2 750	42.7	1 258	44.9
Hubbard city	1 586	46.1	715	46.7
Mount Calm city	310	37.4	138	44.2
Itasca CCD	3 697	41.5	1 480	41.3
Covington city	282	46.8	122	49.2
Itasca city	1 503	49.6	612	48.7
Malone-Penelope CCD	1 170	44.4	533	45.8
Malone town	278	46.0	125	48.0
Penelope town	211	48.8	102	46.1
Whitney CCD	8 085	29.5	4 077	27.6
Aquilla city	136	47.8	51	45.1
Whitney town	1 833	46.4	770	49.1
Hockley County	22 716	24.8	9 148	24.3
Anton CCD	1 572	44.0	626	42.5
Anton city	1 200	46.1	465	44.3
Levelland CCD	17 669	18.5	7 200	18.9
Levelland city	12 866	14.8	5 186	15.6
Opdyke West town	188	40.4	80	35.0
Smyer town	480	41.5	215	34.0
Ropesville CCD	1 624	48.6	621	45.2
Ropesville city	517	51.3	185	48.1
Sundown CCD	1 851	46.9	701	45.4
Sundown city	1 505	49.2	575	48.5
Hood County	41 100	14.7	19 105	14.6
Granbury East CCD	33 200	12.1	15 790	12.1
Granbury city (part)	5 058	14.8	2 467	14.3
Oak Trail Shores CDP	2 475	11.4	1 156	11.2
Pecan Plantation CDP	3 544	10.9	1 568	11.4
Granbury West CCD	7 900	25.7	3 315	26.8
Granbury city (part)	660	13.0	260	13.1
Lipan city	425	41.6	204	41.7
Tolar city	504	45.2	217	44.7
Hopkins County	31 960	24.1	14 020	24.7
Cumby CCD	3 616	43.7	1 681	43.2
Cumby city	616	48.1	292	48.3
North Hopkins-Sulphur Bluff CCD	2 604	43.4	1 130	45.5
Tira town	248	45.6	117	46.2
Pickton-Pine Forest CCD	4 268	33.1	1 827	33.9
Como town	621	47.8	237	48.5
Hopkins County—Con.				
Seymore CCD	2 668	20.5	1 156	20.9
Sulphur Springs CCD	18 804	16.2	8 226	16.6
Sulphur Springs city	14 551	13.5	6 492	14.0
Houston County	23 185	20.9	10 730	23.1
Crockett CCD	10 891	18.2	5 189	18.7
Crockett city	7 141	14.3	3 081	14.9
Latexo city	272	45.6	136	48.5
Grapeland CCD	4 655	29.9	2 612	28.9
Grapeland city	1 451	45.0	726	47.0
Kennard-Ratcliff CCD	1 509	28.0	837	29.5
Kennard city	317	36.0	159	40.9
Lovelady CCD	4 751	16.5	1 304	27.1
Lovelady city	608	42.4	293	42.0
Porter Springs CCD	1 379	19.1	788	18.7
Howard County	33 627	15.6	13 589	17.3
Big Spring CCD	28 813	13.9	11 416	16.0
Big Spring city (part)	25 228	13.0	9 864	15.2
Forsan city	226	42.5	96	47.9
Big Spring North CCD	2 605	17.1	1 244	17.4
Big Spring city (part)	5	-	1	-
Coahoma CCD	2 209	34.9	929	32.7
Coahoma town	932	52.4	388	49.0
Hudspeth County	3 344	34.9	1 471	36.6
Dell City CCD	641	32.1	408	31.6
Dell City city	413	39.2	226	37.2
Fort Hancock CCD	1 931	33.0	687	34.6
Fort Hancock CDP	1 713	35.6	579	35.8
Sierra Blanca CCD	772	41.7	376	45.7
Sierra Blanca CDP	533	43.0	227	48.0
Hunt County	76 596	21.5	32 490	21.5
Caddo Mills CCD	5 125	30.5	1 912	31.6
Caddo Mills city	1 149	44.0	494	44.1
Josephine city (part)	19	42.1	6	33.3
Celeste CCD	3 515	47.4	1 399	47.0
Celeste city	817	45.9	347	46.4
Commerce CCD	9 622	15.0	4 219	15.2
Commerce city	7 669	14.8	3 405	14.4
Neylandville town (part)	-	(X)	-	(X)
Greenville CCD	32 324	15.5	13 435	15.5
Greenville city	23 960	14.6	9 977	14.6
Neylandville town (part)	56	41.1	32	46.9
Lone Oak CCD	4 843	36.4	2 070	35.8
Campbell city	734	47.4	308	46.8
Lone Oak town	521	46.4	234	45.7
Neylandville town (part)	-	(X)	-	(X)
Quinlan CCD	18 865	21.5	8 456	21.5
Hawk Cove city	457	10.9	245	13.1
Quinlan city	1 370	47.6	617	46.4
West Tawakoni town	1 462	43.8	759	43.5
Wolfe City CCD	2 302	42.7	999	43.8
Wolfe City city	1 566	46.2	687	48.8
Hutchinson County	23 857	19.5	10 871	19.8
Borger CCD	21 004	16.8	9 539	17.2
Borger city	14 302	15.5	6 462	15.8
Fritch city (part)	2 226	22.9	958	24.0
Sanford town	203	41.4	113	43.4
Stinnett CCD	2 853	39.4	1 332	39.0
Stinnett city	1 936	43.8	870	44.6
Irion County	1 771	48.4	914	45.4
Mertzon North CCD	157	42.7	121	34.7
Mertzon South CCD	1 614	48.9	793	47.0
Mertzon city	839	50.1	364	48.4
Jack County	8 763	28.5	3 668	31.2
Bryson CCD	1 153	45.5	582	46.2
Bryson city	528	49.1	261	46.4
Jacksboro CCD	6 159	21.9	2 427	24.2
Jacksboro city	4 533	21.3	1 559	24.5
Perrin CCD	1 451	42.9	659	43.6
Jackson County	14 391	20.7	6 545	20.3
Edna-Cordele CCD	7 947	14.8	3 533	15.5
Edna city	5 899	14.5	2 609	15.3
Ganado CCD	3 113	38.0	1 308	38.4
Ganado city	1 915	44.6	767	47.3
La Ward-Lolita CCD	2 121	19.4	1 135	17.4
La Ward city	200	36.5	79	44.3
Lolita CDP	548	16.4	234	13.7
Vanderbilt CCD	1 210	17.1	569	14.2
Vanderbilt CDP	411	14.6	163	12.9
Jasper County	35 604	19.0	16 576	19.3
Buna CCD	10 373	20.1	4 251	20.3
Buna CDP	2 269	15.4	956	16.4
Evadale CDP	1 430	49.0	591	48.9
Jasper CCD	18 278	15.5	9 188	16.2
Browndell city	219	50.2	118	49.2
Jasper city	8 247	14.9	3 467	14.9
Kirbyville CCD	6 953	26.9	3 137	27.0
Kirbyville city	2 085	43.3	931	45.5

Table 65. **Percent of Population and Housing Units in Sample: 2000**—Con.

[Data based on a sample (except Tables 65-68). For information on confidentiality protection, coverage, sampling error, and nonsampling error, see Appendix G.
For location of definitions, see "How to Use This Census Report"]

State County County Subdivision Place	Population		Housing units	
	100-percent count	Percent in sample	100-percent count	Percent in sample
Jeff Davis County	2 207	33.0	1 420	31.5
Fort Davis CCD	1 932	33.4	1 223	32.2
Fort Davis CDP	1 050	37.0	525	38.7
Valentine CCD	275	30.5	197	26.9
Valentine town	187	27.3	138	23.9
Jefferson County	252 051	13.6	102 080	13.9
Beaumont CCD	112 980	13.3	48 776	13.2
Beaumont city (part)	112 930	13.3	48 768	13.2
East Jefferson CCD	116 060	13.3	46 315	13.7
Beaumont city (part)	847	8.3	-	(X)
Central Gardens CDP	4 106	10.0	1 701	10.8
Groves city	15 733	14.0	6 570	13.9
Nederland city	17 422	13.5	7 226	13.5
Port Arthur city (part)	57 106	14.4	24 403	14.3
Port Neches city	13 601	11.8	5 656	11.9
Labelle CCD	11 380	7.1	2 307	11.2
Beaumont city (part)	-	(X)	-	(X)
Port Arthur city (part)	-	(X)	-	(X)
Nome-China CCD	9 324	25.1	3 695	25.8
Beaumont city (part)	89	14.6	47	14.9
Bevil Oaks city	1 346	45.9	552	45.1
China city	1 112	47.2	458	46.1
Nome city	515	35.3	205	38.5
Sabine Pass CCD	2 307	22.7	987	24.9
Port Arthur city (part)	649	44.8	310	45.8
Jim Hogg County	5 281	16.2	2 308	15.6
North Jim Hogg CCD	5 117	16.3	2 135	16.0
Hebbronville CDP	4 498	16.3	1 853	16.0
Las Lomitas CDP	267	21.3	87	17.2
South Fork Estates CDP	47	12.8	21	14.3
South Jim Hogg CCD	164	11.0	173	11.6
Guerra CDP	8	37.5	12	25.0
Jim Wells County	39 326	17.9	14 819	18.3
Alice CCD	28 547	16.5	10 438	16.7
Alice city	19 010	13.1	6 998	13.7
Alice Acres CDP	491	10.2	141	11.3
Coyote Acres CDP	389	12.6	113	12.4
Loma Linda East CDP	214	4.7	64	7.8
Rancho Alegre CDP	1 775	16.4	602	16.4
San Diego city (part)	825	10.7	312	11.2
Orange Grove-Sandia CCD	6 907	21.1	2 847	20.4
Alfred-South La Paloma CDP	451	9.3	187	9.6
K-Bar Ranch CDP	350	19.1	116	16.4
Orange Grove city	1 288	45.6	515	46.0
Owl Ranch-Amargosa CDP	527	12.0	206	11.7
Pernitas Point village (part)	74	51.4	53	47.2
Sandia CDP	431	11.6	158	12.0
Westdale CDP	295	18.3	106	17.0
Premont CCD	3 872	23.1	1 534	25.0
Premont city	2 772	22.3	1 072	24.1
Johnson County	126 811	14.7	46 269	14.9
Alvarado CCD	35 659	15.3	12 355	15.1
Alvarado city	3 288	20.8	1 266	22.4
Burleson city (part)	719	19.5	267	16.5
Keene city (part)	6	-	3	-
Mansfield city (part)	622	10.8	198	9.6
Venus town (part)	910	40.0	344	38.1
Burleson-Joshua CCD	40 146	12.1	14 680	12.5
Briaroaks city	493	39.4	181	42.0
Burleson city (part)	16 795	11.2	6 258	11.6
Cleburne city (part)	111	16.2	39	15.4
Cross Timber town	277	45.1	115	45.2
Crowley city (part)	-	(X)	-	(X)
Joshua city (part)	4 528	11.3	1 723	11.6
Cleburne CCD	41 202	14.6	15 546	14.8
Cleburne city (part)	25 894	14.4	9 871	14.6
Joshua city (part)	-	(X)	-	(X)
Keene city (part)	4 997	10.4	1 769	11.1
Rio Vista city	656	44.5	260	44.6
Godley CCD	3 418	27.3	1 289	26.7
Cleburne city (part)	-	(X)	-	(X)
Godley city	879	49.5	313	47.9
Grandview CCD	6 386	22.0	2 399	23.4
Grandview city	1 358	40.9	544	44.9
Jones County	20 785	19.2	7 236	24.1
Anson CCD	3 621	21.9	1 555	22.4
Anson city	2 556	23.6	1 089	23.9
Hamlin CCD	2 541	23.4	1 243	23.7
Hamlin city (part)	2 248	23.1	1 090	23.6
Hawley-Noodle CCD	9 763	16.3	2 181	28.1
Abilene city (part)	5 488	5.6	452	18.4
Hawley city	646	47.8	264	47.7
Lueders CCD	742	43.1	379	42.2
Lueders city (part)	300	54.0	168	50.0
Stamford CCD	4 118	16.7	1 878	17.5
Stamford city (part)	3 593	15.3	1 641	16.5
Karnes County	15 446	23.2	5 479	26.3
Falls City CCD	1 455	45.8	643	46.2
Falls City city	591	49.4	242	49.2
Gillett CCD	635	24.7	360	21.1
Karnes City CCD	4 433	22.7	1 620	23.2
Karnes City city	3 457	22.0	1 180	23.3
Kenedy CCD	7 412	14.7	2 123	17.4
Karnes County—Con.				
Kenedy CCD—Con.				
Kenedy city	3 487	15.2	1 550	15.0
Runge CCD	1 511	44.4	733	44.2
Runge town	1 080	45.1	461	45.6
Kaufman County	71 313	19.5	26 133	19.7
Cedar Creek Lake CCD	7 547	25.0	3 147	25.4
Kemp town (part)	1 133	47.7	497	48.5
Mabank town (part)	1 833	23.9	765	23.8
Seven Points city (part)	-	(X)	-	(X)
Crandall CCD	7 601	38.9	2 670	38.5
Combine city (part)	1 164	44.9	416	44.5
Crandall city (part)	2 774	46.5	914	46.3
Rosser village (part)	363	51.0	151	48.3
Seagoville city (part)	-	(X)	-	(X)
Forney CCD	11 932	12.1	4 124	12.4
Crandall city (part)	-	(X)	-	(X)
Dallas city (part)	-	(X)	-	(X)
Forney city	5 588	11.9	2 001	12.2
Mesquite city (part)	1	-	1	-
Seagoville city (part)	7	-	2	-
Talty city	1 028	9.5	338	10.4
Kaufman CCD	13 517	20.9	4 867	21.7
Cottonwood city	181	43.1	69	44.9
Grays Prairie village	296	42.6	103	42.7
Kaufman city (part)	6 488	13.9	2 309	15.0
Kemp town (part)	-	(X)	-	(X)
Oak Grove town	710	47.6	265	47.5
Rosser village (part)	16	25.0	5	40.0
Terrell CCD	20 198	13.9	7 550	14.0
Terrell city (part)	13 372	15.4	4 949	15.4
Terrell South CCD	10 518	18.9	3 775	18.9
Crandall city (part)	-	(X)	-	(X)
Kaufman city (part)	2	-	1	-
Oak Ridge town	400	43.3	152	45.4
Post Oak Bend City town	404	43.8	145	44.8
Terrell city (part)	234	28.2	83	28.9
Kendall County	23 743	12.1	9 609	12.5
Boerne CCD	18 236	12.2	7 009	12.5
Boerne city	6 178	13.0	2 466	13.7
Fair Oaks Ranch city (part)	650	11.4	208	14.4
Comfort CCD	5 507	11.7	2 600	12.4
Comfort CDP	2 358	11.4	917	10.9
Kenedy County	414	49.0	281	48.4
Sarita CCD	414	49.0	281	48.4
Kent County	859	44.1	551	47.7
Jayton North CCD	243	49.8	182	50.0
Girard CDP	62	59.7	28	42.9
Jayton city (part)	26	38.5	15	46.7
Jayton South CCD	616	41.9	369	46.6
Jayton city (part)	487	44.8	262	47.3
Kerr County	43 653	17.6	20 228	18.3
Center Point CCD	3 450	30.8	1 584	32.1
Ingram CCD	9 602	25.8	4 832	26.8
Ingram city	1 740	45.7	711	42.6
Kerrville city (part)	155	10.3	123	10.6
Kerrville CCD	30 601	13.6	13 812	13.7
Kerrville city (part)	20 270	12.8	9 354	13.0
Kimble County	4 468	22.7	2 996	21.2
Junction Northwest CCD	1 210	16.8	1 076	17.8
Junction city (part)	230	24.8	109	23.9
Junction Southeast CCD	3 258	24.9	1 920	23.1
Junction city (part)	2 388	26.5	1 113	25.5
King County	356	37.9	174	44.3
Guthrie CCD	356	37.9	174	44.3
Kinney County	3 379	33.7	1 907	31.4
Brackettville CCD	3 379	33.7	1 907	31.4
Brackettville city	1 876	42.7	766	44.9
Spofford city	75	48.0	38	44.7
Kleberg County	31 549	15.3	12 743	15.5
Kingsville CCD	29 523	13.6	11 839	13.4
Corpus Christi city (part)	-	(X)	-	(X)
Kingsville city	25 575	11.7	10 427	11.7
Riviera CCD	2 026	40.7	904	42.5
Knox County	4 253	44.7	2 129	48.1
Benjamin CCD	539	41.9	312	43.9
Benjamin city	264	46.6	119	49.6
Goree CCD	386	45.6	202	48.0
Goree city	321	45.2	157	46.5
Knox City CCD	1 456	44.0	734	48.9
Knox City town	1 219	43.4	613	48.9
Munday CCD	1 872	45.8	881	48.8
Munday city	1 527	46.0	701	49.4
Lamar County	48 499	17.4	21 113	17.7
Biardstown CCD	1 019	24.2	432	24.1
Paris city (part)	-	(X)	-	(X)
Blossom CCD	3 926	26.6	1 596	26.8
Blossom city	1 439	45.0	606	45.2

Table 65. **Percent of Population and Housing Units in Sample: 2000**—Con.

[Data based on a sample (except Tables 65-68). For information on confidentiality protection, coverage, sampling error, and nonsampling error, see Appendix G.
For location of definitions, see "How to Use This Census Report"]

State County County Subdivision Place	Population		Housing units	
	100-percent count	Percent in sample	100-percent count	Percent in sample
Lamar County—Con.				
Deport CCD	2 210	20.3	933	22.3
Deport city (part)	664	35.4	289	40.5
Paris city (part)	8	-	2	-
Howland CCD	913	29.5	377	32.1
Paris city (part)	6	33.3	3	33.3
Paris CCD	30 392	15.5	13 553	15.6
Paris city (part)	25 862	14.1	11 764	14.5
Reno city	2 767	22.5	1 089	22.8
Sun Valley city	51	51.0	31	35.5
Powderly CCD	4 305	10.6	1 784	11.4
Paris city (part)	21	42.9	7	28.6
Roxton CCD	1 398	42.3	635	43.0
Roxton city	694	49.7	326	49.7
Sumner CCD	4 336	15.4	1 803	15.5
Paris city (part)	1	-	1	-
Toco city	89	40.4	35	45.7
Lamb County	14 709	30.5	6 294	30.5
Earth CCD	1 791	47.6	773	46.7
Earth city	1 109	48.5	458	49.3
Springlake town	135	52.6	68	45.6
Littlefield CCD	7 624	17.0	3 341	17.6
Littlefield city	6 507	15.4	2 784	15.5
Spade CDP	100	55.0	49	51.0
Olton CCD	2 921	42.1	1 123	43.4
Olton city	2 288	46.0	852	47.7
Sudan-Amherst CCD	2 373	46.6	1 057	46.1
Amherst city	791	48.7	341	47.2
Sudan city	1 039	47.0	460	47.0
Lampasas County	17 762	19.1	7 601	19.9
Adamsville CCD	1 085	19.5	624	20.4
Lampasas CCD	15 224	16.6	6 181	16.7
Copperas Cove city (part)	137	28.5	71	23.9
Kempner city	1 004	42.1	373	43.4
Lampasas city	6 786	11.7	2 799	11.7
Lometa CCD	1 453	44.1	796	44.0
Lometa city	782	45.8	339	46.3
La Salle County	5 866	17.5	2 436	19.3
Cotulla CCD	5 047	13.7	2 047	15.3
Cotulla city	3 614	15.0	1 504	16.0
Fowlerton CDP	62	14.5	45	11.1
Encinal CCD	819	41.4	389	39.8
Encinal city	629	47.2	276	47.1
Lavaca County	19 210	24.9	9 657	26.1
Hallettsville CCD	6 977	25.4	3 626	25.2
Hallettsville city	2 345	27.1	1 223	26.3
Moulton CCD	2 548	30.9	1 376	33.6
Moulton town	944	42.4	451	48.3
Shiner CCD	3 650	21.5	1 826	23.4
Shiner city	2 070	22.5	1 016	24.1
Yoakum CCD	6 035	23.7	2 829	25.5
Yoakum city (part)	3 594	15.9	1 630	16.3
Lee County	15 657	21.3	6 851	22.4
Giddings CCD	8 622	15.2	3 403	15.3
Giddings city	5 105	14.8	1 852	14.7
Lexington CCD	4 174	25.6	1 931	25.7
Lexington town	1 178	40.7	540	40.2
Lincoln-Dime Box CCD	2 861	33.8	1 517	34.0
Leon County	15 335	29.4	8 299	28.2
Buffalo CCD	3 673	33.6	1 680	34.9
Buffalo city	1 804	43.5	815	45.6
Centerville CCD	3 962	26.0	2 376	23.5
Centerville city	903	46.7	464	44.0
Leona city	181	41.4	91	47.3
Jewett-Marquez CCD	3 161	30.2	1 648	29.1
Jewett city	861	46.7	399	47.1
Marquez city	220	41.4	113	47.8
Normangee CCD	3 237	28.2	1 826	27.3
Normangee town (part)	675	45.0	328	44.2
Oakwood CCD	1 302	28.5	769	28.9
Oakwood town (part)	462	45.2	252	48.0
Liberty County	70 154	17.2	26 359	16.9
Cleveland CCD	23 278	14.9	9 156	14.0
Cleveland city	7 605	13.5	2 976	12.6
Dayton Lakes city	101	40.6	78	37.2
Kenefick town (part)	-	(X)	-	(X)
North Cleveland city	263	37.6	109	37.6
Plum Grove city	930	36.5	314	34.1
Daisetta CCD	3 809	34.4	1 520	34.3
Daisetta city	1 034	46.0	413	47.0
Devers city (part)	121	38.8	43	39.5
Hardin city (part)	292	53.1	122	48.4
Hardin-Rye CCD	5 057	21.2	2 604	17.7
Hardin city (part)	400	46.0	160	46.3
Liberty-Dayton CCD	38 010	16.4	13 079	16.7
Ames city	1 079	48.0	444	45.0
Dayton city	5 709	10.8	2 371	10.5
Devers city (part)	295	41.0	122	41.8
Hardin city (part)	63	36.5	23	39.1
Kenefick town (part)	667	45.0	255	43.9
Liberty city	8 033	13.2	3 187	13.3
Mont Belvieu city (part)	-	(X)	-	(X)
Limestone County	22 051	20.6	9 725	21.3
Coolidge CCD	1 203	42.7	517	40.6
Coolidge town	848	46.2	339	44.8
Groesbeck CCD	5 733	18.1	2 108	21.0
Groesbeck city	4 291	18.4	1 457	23.2
Mart city (part)	-	(X)	-	(X)
Kosse CCD	929	37.5	482	40.9
Kosse town	497	45.3	269	48.3
Mexia CCD	10 096	16.0	4 129	16.6
Mexia city	6 563	15.3	2 750	15.2
Tehuacana town	307	48.5	147	46.3
Personville CCD	1 498	16.6	889	15.1
Prairie Hill CCD	782	35.5	378	32.0
Thornton CCD	1 810	27.6	1 222	22.6
Thornton town	525	50.9	248	47.6
Lipscomb County	3 057	49.2	1 541	48.0
Booker CCD	1 817	50.2	814	47.2
Booker town (part)	1 306	50.4	535	47.1
Darrouzett town	303	51.2	182	47.8
Follett CCD	568	47.7	339	48.7
Follett city	412	51.2	242	49.2
Higgins CCD	672	47.6	388	49.0
Higgins city	425	48.0	253	48.6
Lipscomb CDP	44	50.0	35	48.6
Live Oak County	12 309	22.9	6 196	24.3
George West CCD	7 051	19.7	4 316	20.3
George West city	2 524	21.6	1 035	23.7
Pernitas Point village (part)	195	36.9	155	44.5
Three Rivers CCD	5 258	27.3	1 880	33.6
Three Rivers city	1 878	49.0	876	49.1
Llano County	17 044	16.5	11 829	17.9
Llano North CCD	9 064	15.2	6 138	15.5
Buchanan Dam CDP	1 688	13.8	1 294	14.7
Kingsland CDP	4 584	15.8	2 803	16.1
Llano city (part)	-	(X)	-	(X)
Llano South CCD	7 980	17.9	5 691	20.4
Horseshoe Bay CDP (part)	2 648	15.5	2 454	16.0
Llano city (part)	3 325	15.5	1 539	15.7
Sunrise Beach Village city	704	42.2	776	48.6
Loving County	67	38.8	70	44.3
Mentone CCD	67	38.8	70	44.3
Lubbock County	242 628	14.6	100 595	14.4
Idalou CCD	3 906	33.5	1 545	33.2
Idalou city	2 157	42.7	851	42.3
Lubbock CCD	223 363	13.7	92 806	13.6
Abernathy city (part)	708	20.6	278	23.7
Buffalo Springs village (part)	-	(X)	-	(X)
Lubbock city	199 564	13.4	84 066	13.3
New Deal town	708	46.3	262	45.8
Reese Center CDP	42	14.3	14	14.3
Wolfforth city	2 554	21.6	972	22.9
Shallowater CCD	5 674	31.4	2 107	31.4
Shallowater city	2 086	48.0	784	47.4
Slaton CCD	9 685	18.2	4 137	18.2
Buffalo Springs village (part)	493	45.6	303	41.6
Ransom Canyon town	1 011	50.3	412	49.3
Slaton city	6 109	11.7	2 565	11.5
Lynn County	6 550	33.7	2 671	33.5
O'Donnell CCD	1 266	46.2	525	45.1
O'Donnell city (part)	900	47.3	373	45.6
Tahoka CCD	4 236	27.9	1 746	27.5
New Home city	320	41.3	108	39.8
Tahoka city	2 910	23.8	1 194	24.0
Wilson CCD	1 048	42.4	400	44.0
Wilson city	532	43.4	194	45.4
McCulloch County	8 205	18.7	4 184	20.7
Brady CCD	6 882	14.4	3 329	14.8
Brady city	5 523	12.2	2 603	12.5
Melvin CCD	707	35.1	472	40.7
Melvin town	155	41.3	100	50.0
Rochelle CCD	616	47.4	383	47.5
McLennan County	213 517	16.5	84 795	16.7
Axtell CCD	3 872	29.0	1 523	29.6
Hallsburg city (part)	75	42.7	28	42.9
Leroy city	335	46.0	134	47.8
China Spring CCD	4 087	15.6	1 472	16.0
Waco city (part)	-	(X)	-	(X)
Crawford CCD	4 330	32.3	1 643	33.2
Crawford town	705	49.5	277	47.7
Valley Mills city (part)	3	-	1	-
Waco city (part)	-	(X)	-	(X)
Elm Mott CCD	6 011	18.1	2 259	17.5
Lacy-Lakeview city (part)	11	-	5	-
Ross city (part)	60	43.3	23	43.5
Waco city (part)	-	(X)	-	(X)
McGregor CCD	6 849	11.5	2 615	11.4
McGregor city (part)	4 727	11.1	1 856	10.8
Waco city (part)	1 354	11.8	447	11.9
Mart CCD	5 772	43.1	2 366	41.6
Hallsburg city (part)	443	47.9	181	47.0
Mart city (part)	2 273	42.3	934	40.4

Table 65. **Percent of Population and Housing Units in Sample: 2000**—Con.

[Data based on a sample (except Tables 65-68). For information on confidentiality protection, coverage, sampling error, and nonsampling error, see Appendix G.
For location of definitions, see "How to Use This Census Report"]

State County County Subdivision Place	Population		Housing units	
	100-percent count	Percent in sample	100-percent count	Percent in sample
McLennan County—Con.				
Mart CCD—Con.				
Riesel city	973	47.5	390	46.4
Moody CCD	11 060	32.8	4 204	33.8
Bruceville-Eddy city (part)	1 488	48.0	586	47.8
Hewitt city (part)	-	(X)	-	(X)
Lorena city	1 433	49.3	551	49.0
McGregor city (part)	-	(X)	-	(X)
Moody city	1 400	47.7	616	48.9
Waco CCD	164 294	13.6	65 758	13.8
Bellmead city	9 214	12.2	3 727	12.5
Beverly Hills city	2 113	46.9	814	46.1
Golinda city (part)	87	41.4	33	39.4
Hewitt city (part)	11 085	11.2	4 018	11.8
Lacy-Lakeview city (part)	5 753	13.2	2 570	12.8
Robinson city	7 845	15.3	2 942	15.5
Waco city (part)	112 372	12.9	45 372	13.2
Woodway city	8 733	13.0	3 481	13.1
West CCD	7 242	25.4	2 955	25.8
Gholson city	922	44.0	374	44.1
Ross city (part)	168	50.0	70	50.0
West city	2 692	21.3	1 143	22.5
McMullen County	851	42.3	587	45.0
Tilden CCD	851	42.3	587	45.0
Madison County	12 940	18.2	4 797	23.7
Madisonville CCD	6 501	14.7	2 802	15.9
Madisonville city	4 159	13.7	1 653	15.0
Midway CCD	3 975	11.5	730	26.7
Midway city	288	45.5	151	43.7
North Zulch CCD	2 464	38.1	1 265	39.2
Normangee town (part)	44	40.9	30	43.3
Marion County	10 941	16.7	6 384	15.9
Marion East CCD	4 701	17.9	2 513	17.5
Jefferson city (part)	2 024	20.4	1 042	21.9
Marion West CCD	6 240	15.8	3 871	14.8
Jefferson city (part)	-	(X)	-	(X)
Martin County	4 746	42.2	1 898	43.4
Stanton CCD	3 380	42.5	1 341	43.8
Stanton city	2 556	46.8	1 002	48.4
Tarzan-Lenorah CCD	1 366	41.5	557	42.2
Ackerly city (part)	82	42.7	35	48.6
Midland city (part)	-	(X)	-	(X)
Mason County	3 738	21.4	2 372	21.7
Mason East CCD	3 087	21.7	1 792	22.2
Mason city	2 134	24.6	1 103	25.4
Mason West CCD	651	20.0	580	20.3
Matagorda County	37 957	14.2	18 611	14.9
Bay City CCD	24 238	12.9	10 378	12.8
Bay City city	18 667	12.9	8 113	12.8
Van Vleck CDP	1 411	11.3	578	12.3
Matagorda-Sargent CCD	3 335	22.8	3 882	20.5
Palacios CCD	6 146	13.6	2 492	13.9
Palacios city	5 153	13.5	1 976	13.9
Tidehaven CCD	4 238	16.1	1 859	16.1
Blessing CDP	861	15.6	334	16.2
Markham CDP	1 138	15.3	446	15.9
Maverick County	47 297	12.6	14 889	12.6
Eagle Pass CCD	46 180	12.4	14 411	12.5
Eagle Pass city	22 413	13.1	7 613	13.0
Eidson Road CDP	9 348	11.5	2 583	11.4
El Indio CDP	263	7.6	91	11.0
Elm Creek CDP	1 928	11.1	519	11.4
Las Quintas Fronterizas CDP	2 030	11.5	568	11.3
Rosita North CDP	3 400	12.4	961	12.5
Rosita South CDP	2 574	14.7	762	14.4
Quemado CCD	1 117	17.4	478	15.9
Quemado CDP	243	17.7	96	16.7
Radar Base CDP	162	18.5	64	14.1
Medina County	39 304	18.7	14 826	19.4
Castroville-LaCoste CCD	10 774	19.6	4 136	20.3
Castroville city	2 664	23.5	1 025	24.8
LaCoste city	1 255	46.9	466	48.9
Devine-Natalia CCD	15 282	18.6	5 629	18.2
Devine city	4 140	12.7	1 551	12.3
Lytle city (part)	323	49.5	133	48.9
Natalia city	1 663	47.8	584	47.4
D'Hanis CCD	1 618	42.6	785	39.9
Hondo CCD	11 630	14.8	4 276	16.3
Hondo city	7 897	13.9	2 474	16.0
Menard County	2 360	41.5	1 607	38.5
Menard East CCD	314	24.5	306	24.5
Menard West CCD	2 046	44.1	1 301	41.8
Menard city	1 653	46.5	851	48.8
Midland County	116 009	14.1	48 060	14.1
Midland CCD	90 783	14.9	38 442	14.9
Midland city (part)	90 326	14.9	38 280	14.9
Midland Rural CCD	25 226	11.4	9 618	11.2
Midland city (part)	4 670	11.9	1 575	11.7
Odessa city (part)	1 042	12.9	317	13.9
Milam County	24 238	21.4	10 866	21.4
Buckholts CCD	1 214	42.6	535	40.4
Buckholts town	387	53.7	166	51.2
Burlington CCD	1 260	17.1	656	16.3
Cameron CCD	6 916	12.2	2 978	11.7
Cameron city	5 634	12.4	2 383	11.5
Davilla CCD	1 355	25.5	634	24.4
Gause-Milano CCD	2 397	45.9	1 224	47.5
Milano city	400	50.3	192	49.0
Rockdale CCD	8 506	13.8	3 699	13.5
Rockdale city	5 439	11.9	2 379	11.6
Thorndale CCD	2 590	37.7	1 140	37.4
Thorndale city (part)	1 278	48.6	542	49.4
Mills County	5 151	40.1	2 691	42.6
Goldthwaite CCD	2 797	39.8	1 465	42.6
Goldthwaite city	1 802	43.6	883	49.0
Mullin-Priddy CCD	2 354	40.4	1 226	42.6
Mullin town	175	53.7	84	48.8
Mitchell County	9 698	16.1	4 168	24.4
Colorado City CCD	7 754	10.0	2 731	14.0
Colorado City city	4 281	12.1	2 076	12.2
Loraine CCD	1 133	39.6	618	41.3
Loraine town	656	45.4	320	49.1
Westbrook CCD	811	41.8	819	46.4
Westbrook city	203	47.3	103	51.5
Montague County	19 117	23.7	9 862	24.2
Bowie CCD	10 174	17.5	5 141	18.0
Bowie city	5 219	12.0	2 476	12.3
Sunset city	339	49.3	151	48.3
Montague-Forestburg CCD	1 767	44.5	938	45.8
Nocona CCD	4 730	21.6	2 323	22.4
Nocona city	3 198	15.6	1 456	15.7
St. Jo CCD	2 446	38.2	1 460	35.0
St. Jo city	977	48.4	470	47.7
Montgomery County	293 768	15.1	112 770	14.9
Magnolia CCD	31 408	16.9	11 078	16.7
Magnolia city	1 111	38.6	460	39.1
Pinehurst CDP	4 266	23.4	1 585	22.3
Stagecoach town	455	44.8	162	45.1
Tomball city (part)	-	(X)	-	(X)
Montgomery CCD	31 037	13.5	14 336	13.3
Conroe city (part)	33	-	9	-
Montgomery city	489	41.5	243	41.2
Southeast Montgomery CCD	208 076	15.1	77 705	15.1
Conroe city (part)	36 778	13.3	14 369	13.6
Cut and Shoot town	1 158	40.6	410	43.7
Houston city (part)	458	13.8	339	14.5
Oak Ridge North city	2 991	25.0	1 045	24.5
Patton Village city	1 391	46.1	531	46.1
Porter Heights CDP	1 490	12.2	561	12.3
Roman Forest town	1 279	46.5	432	47.7
Shenandoah city	1 503	48.8	532	48.3
Splendora city	1 275	48.2	470	48.3
The Woodlands CDP	55 649	11.9	21 014	11.9
Woodbranch city	1 305	47.6	472	48.3
Woodloch town	247	46.2	76	48.7
Willis CCD	23 247	14.0	9 651	14.3
Conroe city (part)	-	(X)	-	(X)
Panorama Village city	1 965	45.1	923	45.5
Willis city	3 985	11.8	1 374	11.9
Moore County	20 121	21.7	7 478	21.2
Dumas CCD	17 988	18.5	6 623	17.8
Cactus city	2 538	45.6	820	44.9
Dumas city	13 747	13.4	5 119	13.4
Fritch city (part)	9	44.4	3	33.3
Sunray CCD	2 133	48.9	855	47.8
Sunray city	1 950	49.2	772	48.8
Morris County	13 048	29.0	6 017	29.9
Daingerfield CCD	8 401	24.8	3 819	25.1
Daingerfield town	2 517	22.8	1 119	24.3
Hughes Springs city (part)	8	50.0	2	50.0
Lone Star city	1 631	48.5	776	47.9
Naples CCD	4 647	36.7	2 198	38.3
Naples city	1 410	47.2	732	48.9
Omaha city	999	49.3	438	50.5
Motley County	1 426	45.9	839	47.1
Matador North CCD	237	47.7	182	47.3
Matador South CCD	1 189	45.5	657	47.0
Matador town	740	49.3	395	48.4
Roaring Springs town	265	40.8	145	47.6
Nacogdoches County	59 203	19.7	25 051	20.7
Chireno-Martinsville CCD	4 836	38.8	2 383	39.9
Chireno city	405	47.9	180	50.6
Cushing-Douglass CCD	4 505	31.2	2 152	30.7
Cushing city	637	38.8	257	42.4
Garrison CCD	2 424	31.9	1 086	33.2
Garrison city	844	42.4	372	46.5
Nacogdoches CCD	47 438	16.0	19 430	16.6
Appleby city	444	45.7	196	48.0
Nacogdoches city	29 914	13.3	12 329	13.9

Table 65. **Percent of Population and Housing Units in Sample: 2000**—Con.

[Data based on a sample (except Tables 65-68). For information on confidentiality protection, coverage, sampling error, and nonsampling error, see Appendix G.
For location of definitions, see "How to Use This Census Report"]

State County County Subdivision Place	Population		Housing units	
	100-percent count	Percent in sample	100-percent count	Percent in sample
Navarro County	45 124	22.3	18 449	22.0
Blooming Grove CCD	4 059	34.8	1 745	34.6
Blooming Grove town	833	47.4	373	45.0
Frost city	648	45.1	250	44.8
Corsicana CCD	31 746	17.2	12 524	17.0
Angus city	334	38.6	139	36.0
Barry city	209	44.0	86	46.5
Corsicana city	24 485	13.3	9 552	13.3
Emhouse town	159	35.8	59	32.2
Eureka city	340	45.9	143	41.3
Mildred town	405	43.7	147	40.8
Mustang town	47	23.4	23	17.4
Navarro town	191	44.0	70	37.1
Oak Valley town	401	45.6	153	42.5
Retreat town	339	43.1	127	42.5
Richland town (part)	-	(X)	-	(X)
Streetman town (part)	1	-	1	-
Dawson CCD	3 311	32.0	1 513	32.1
Dawson town	852	46.7	408	46.6
Richland town (part)	291	47.8	137	45.3
Kerens CCD	3 269	36.6	1 492	33.0
Goodlow city	264	43.9	117	41.0
Kerens city	1 681	45.5	750	42.4
Powell town	105	47.6	38	50.0
Rice CCD	2 739	34.8	1 175	29.2
Rice city	798	39.8	371	30.5
Newton County	15 072	21.1	7 331	22.5
Burkeville CCD	2 175	24.9	1 573	25.2
South Toledo Bend CDP	576	23.1	723	23.9
Call CCD	2 757	16.0	1 308	15.8
Deweyville CCD	3 631	16.6	1 577	16.1
Deweyville CDP	1 190	16.1	528	15.5
Newton CCD	6 509	24.5	2 873	27.6
Newton city	2 459	35.2	900	47.7
Nolan County	15 802	21.1	7 112	22.2
Blackwell-Nolan CCD	739	45.3	390	45.9
Blackwell city (part)	354	46.9	175	45.7
Roscoe CCD	2 138	44.6	932	47.6
Roscoe city	1 378	46.1	588	49.0
Sweetwater city (part)	30	46.7	12	41.7
Sweetwater CCD	12 925	15.8	5 790	16.6
Sweetwater city (part)	11 385	15.4	5 190	16.2
Nueces County	313 645	13.8	123 041	14.4
Bishop CCD	6 553	23.2	2 353	24.2
Bishop city	3 305	22.2	1 269	23.2
Driscoll city (part)	17	29.4	3	33.3
La Paloma-Lost Creek CDP	323	43.0	92	44.6
Robstown city (part)	-	(X)	-	(X)
Spring Garden-Terra Verde CDP	693	16.9	211	15.6
Corpus Christi CCD	269 359	12.8	103 426	12.7
Corpus Christi city (part)	267 710	12.8	102 900	12.7
Petronila city (part)	-	(X)	-	(X)
Portland city (part)	-	(X)	-	(X)
Tierra Grande CDP	362	28.5	116	25.0
Corpus Christi West CCD	11 041	18.6	4 107	18.8
Agua Dulce city	737	49.7	257	47.5
Corpus Christi city (part)	3 547	13.7	1 259	14.9
Rancho Banquete CDP	469	19.0	128	23.4
Robstown city (part)	50	22.0	16	25.0
Sandy Hollow-Escondidas CDP	433	21.0	203	20.2
San Patricio city (part)	49	40.8	19	47.4
Driscoll CCD	2 729	30.7	983	31.9
Driscoll city (part)	808	42.5	294	45.9
Petronila city (part)	83	53.0	40	50.0
Robstown city (part)	29	24.1	7	14.3
Port Aransas CCD	9 705	24.8	7 606	30.8
Aransas Pass city (part)	70	20.0	55	18.2
Corpus Christi city (part)	6 193	15.3	3 671	15.2
Ingleside city (part)	-	(X)	-	(X)
Port Aransas city	3 370	42.0	3 794	45.7
Portland city (part)	-	(X)	-	(X)
Robstown CCD	14 258	13.2	4 566	13.2
North San Pedro CDP	920	18.3	290	15.5
Robstown city (part)	12 648	12.9	4 040	12.9
Ochiltree County	9 006	15.4	3 769	15.6
Perryton East CCD	8 372	15.4	3 445	15.5
Booker town (part)	9	22.2	6	33.3
Perryton city (part)	7 774	15.0	3 180	15.2
Perryton West CCD	634	15.0	324	16.0
Perryton city (part)	-	(X)	-	(X)
Oldham County	2 185	40.0	815	44.7
Vega East CCD	1 928	38.9	690	44.2
Vega city	936	46.7	407	48.9
Vega West CCD	257	47.9	125	47.2
Adrian city	159	42.8	82	46.3
Orange County	84 966	14.3	34 781	14.1
Bridge City-Orangefield CCD	15 452	12.6	5 970	12.3
Bridge City city (part)	8 651	12.0	3 432	11.7
Orange city (part)	4	-	1	-
Port Arthur city (part)	-	(X)	-	(X)
Mauriceville CCD	9 884	14.5	3 846	14.4
Mauriceville CDP (part)	1 664	16.0	617	15.1
Orange city (part)	10	-	5	-
Orange County—Con.				
Orange CCD	30 775	14.3	13 499	14.6
Bridge City city (part)	-	(X)	-	(X)
Orange city (part)	18 629	13.0	8 358	13.4
Pinehurst city	2 274	22.0	1 059	23.8
West Orange city	4 111	16.8	1 876	15.7
Vidor CCD	28 855	15.0	11 466	14.5
Mauriceville CDP (part)	1 079	11.2	404	9.7
Pine Forest city	632	45.9	232	47.4
Rose City city	519	44.3	215	42.8
Vidor city	11 440	13.4	4 652	13.0
Palo Pinto County	27 026	22.7	14 102	26.9
Graford CCD	2 457	44.5	2 587	47.1
Graford city	578	51.6	238	47.5
Mineral Wells CCD	19 307	15.6	8 299	15.6
Mineral Wells city (part)	14 770	15.4	6 354	15.6
Palo Pinto-Santo CCD	3 199	33.3	1 653	33.1
Strawn-Gordon CCD	2 063	46.9	1 563	47.2
Gordon city	451	46.8	228	47.4
Mingus city	246	49.2	136	44.1
Strawn city	739	48.8	354	47.2
Panola County	22 756	19.1	10 524	20.3
Beckville CCD	2 991	33.1	1 398	35.1
Beckville city	752	44.9	361	46.5
Tatum city (part)	215	48.8	104	48.1
Carthage CCD	10 763	13.8	4 715	14.2
Carthage city	6 664	11.8	2 931	12.0
Gary City town (part)	-	(X)	-	(X)
De Berry-Deadwood CCD	4 653	14.5	2 091	16.0
Gary City CCD	1 979	30.1	924	30.7
Gary City town (part)	303	43.6	131	45.0
Long Branch-Dotson CCD	2 370	25.4	1 396	25.7
Parker County	88 495	20.7	34 084	20.8
Springtown CCD	29 649	15.9	11 289	16.0
Azle city (part)	1 563	12.7	646	13.0
Briar CDP (part)	601	10.8	236	10.6
Reno city (part)	2 441	22.2	943	22.3
Sanctuary town	256	52.0	111	46.8
Springtown city	2 062	24.6	842	24.9
Weatherford city (part)	178	9.6	136	9.6
Willow Park city (part)	-	(X)	-	(X)
Weatherford CCD	30 324	16.6	12 749	16.5
Cool city (part)	93	50.5	35	51.4
Millsap town	353	47.3	154	47.4
Mineral Wells city (part)	30	60.0	17	64.7
Weatherford city (part)	16 651	11.8	7 001	11.6
Weatherford Northwest CCD	10 907	25.7	3 428	30.4
Cool city (part)	69	47.8	34	47.1
Mineral Wells city (part)	2 146	9.5	15	26.7
Weatherford city (part)	215	23.7	93	23.7
Weatherford Southeast CCD	17 615	32.7	6 618	32.2
Aledo city	1 726	50.4	625	49.3
Annetta town	1 108	48.7	368	47.8
Annetta North town	467	44.8	172	43.6
Annetta South town	555	49.5	198	49.0
Hudson Oaks city	1 637	44.3	569	45.0
Weatherford city (part)	1 956	27.9	1 002	25.3
Willow Park city (part)	2 849	22.9	1 010	24.4
Parmer County	10 016	33.1	3 732	34.1
Farwell-Bovina CCD	5 261	43.9	1 993	44.8
Bovina city	1 874	45.1	612	45.3
Farwell city	1 364	47.1	560	48.4
Friona CCD	4 755	21.2	1 739	21.7
Friona city	3 854	22.2	1 399	22.7
Pecos County	16 809	17.0	6 338	17.5
Fort Stockton CCD	13 953	13.8	5 016	13.9
Fort Stockton city	7 846	15.7	3 189	15.8
Imperial CCD	999	24.5	511	22.5
Coyanosa CDP	138	26.8	59	25.4
Imperial CDP	428	25.5	245	23.3
Iraan CCD	1 857	36.6	811	36.6
Iraan city	1 238	41.2	542	38.9
Polk County	41 133	19.8	21 177	21.4
Corrigan CCD	4 848	33.4	2 089	33.7
Corrigan town	1 721	48.5	734	48.4
Livingston-New Willard CCD	36 285	17.9	19 088	20.1
Goodrich city	243	42.0	119	42.9
Livingston town	5 433	11.8	2 358	12.6
Onalaska city	1 174	39.3	961	42.8
Seven Oaks city	131	38.2	75	48.0
West Livingston CDP	6 612	8.4	2 285	11.4
Potter County	113 546	14.2	44 598	14.5
Amarillo CCD	109 601	14.1	42 898	14.5
Amarillo city (part)	99 833	14.6	41 088	14.5
Canadian River Breaks CCD	3 945	15.8	1 700	13.9
Bishop Hills town	210	45.7	85	45.9
Presidio County	7 304	44.3	3 299	41.6
Marfa CCD	2 659	41.7	1 488	37.9
Marfa city	2 121	44.7	1 126	41.9

Table 65. **Percent of Population and Housing Units in Sample: 2000**—Con.

[Data based on a sample (except Tables 65-68). For information on confidentiality protection, coverage, sampling error, and nonsampling error, see Appendix G.
For location of definitions, see "How to Use This Census Report"]

State County County Subdivision Place	Population		Housing units	
	100-percent count	Percent in sample	100-percent count	Percent in sample
Presidio County—Con.				
Presidio CCD	4 645	45.7	1 811	44.7
Presidio city	4 167	47.3	1 541	47.7
Redford CDP	132	19.7	74	17.6
Rains County	9 139	28.6	4 523	29.5
Emory CCD	5 198	26.0	2 590	26.4
Alba town (part)	-	(X)	-	(X)
Emory city (part)	1 014	46.5	479	49.9
Point CCD	3 941	32.0	1 933	33.8
East Tawakoni city	775	39.7	433	45.7
Emory city (part)	7	57.1	2	50.0
Point city	792	40.5	331	44.4
Randall County	104 312	14.3	43 261	14.2
Amarillo CCD	75 333	13.7	32 014	13.4
Amarillo city (part)	73 794	13.7	31 320	13.3
Canyon CCD	15 036	16.7	6 169	17.3
Canyon city (part)	11 709	13.8	4 713	14.3
Happy town (part)	35	45.7	12	41.7
Lake Tanglewood village (part)	322	46.3	167	46.1
Palisades village (part)	189	51.3	75	53.3
Timbercreek Canyon village (part)	291	45.0	111	48.6
North Randall CCD	13 943	15.1	5 078	15.7
Amarillo city (part)	-	(X)	-	(X)
Canyon city (part)	1 166	13.6	378	12.7
Lake Tanglewood village (part)	503	43.7	235	45.5
Palisades village (part)	163	39.9	82	39.0
Timbercreek Canyon village (part)	115	43.5	47	42.6
Reagan County	3 326	23.7	1 452	22.5
Big Lake CCD	3 326	23.7	1 452	22.5
Big Lake city	2 885	24.6	1 148	23.5
Real County	3 047	46.7	2 007	45.8
Camp Wood-Leakey CCD	3 047	46.7	2 007	45.8
Camp Wood city	822	44.8	352	47.7
Leakey city	387	49.4	211	50.7
Red River County	14 314	29.5	6 916	29.2
Annona-Avery CCD	2 773	41.3	1 498	39.6
Annona town	282	51.4	142	46.5
Avery town	462	47.4	241	46.9
Bogata CCD	2 948	35.1	1 407	35.3
Bogata city	1 396	47.2	659	48.6
Deport city (part)	54	48.1	25	48.0
Clarksville CCD	5 916	16.5	2 756	16.2
Clarksville city	3 883	15.6	1 787	15.3
Detroit CCD	1 744	41.7	774	41.9
Detroit town	776	46.0	359	47.6
Manchester CCD	933	35.8	481	33.5
Reeves County	13 137	16.6	5 043	18.3
Balmorhea CCD	1 257	36.9	712	36.9
Balmorhea city	527	44.4	242	42.1
Pecos CCD	11 880	14.5	4 331	15.2
Lindsay CDP	394	16.0	126	15.1
Pecos city	9 501	15.6	3 681	14.9
Toyah town	100	32.0	72	44.4
Refugio County	7 828	33.7	3 669	33.6
Austwell-Tivoli CCD	1 098	43.0	558	41.0
Austwell city	192	43.8	134	38.1
Refugio town (part)	-	(X)	-	(X)
Refugio CCD	3 796	24.8	1 694	23.4
Refugio town (part)	2 941	25.8	1 312	24.1
Woodsboro CCD	2 934	41.8	1 417	42.7
Bayside town	360	49.7	266	48.9
Woodsboro town	1 685	47.7	705	49.6
Roberts County	887	44.8	449	47.4
Miami CCD	887	44.8	449	47.4
Miami city	588	46.1	283	48.4
Robertson County	16 000	23.1	7 874	23.3
Bremond CCD	1 836	32.2	950	34.0
Bremond city	876	39.8	466	43.1
Calvert CCD	1 693	42.3	890	43.0
Calvert city	1 426	41.3	726	43.0
Franklin CCD	4 901	24.9	2 775	22.8
Franklin city	1 470	40.5	626	45.0
Hearne CCD	7 570	15.4	3 259	15.3
Hearne city	4 690	11.8	1 944	11.6
Rockwall County	43 080	14.7	15 351	14.5
Northeast Rockwall CCD	6 388	22.8	2 191	22.6
Fate city	497	28.0	184	29.9
Mobile City city	196	49.0	60	45.0
Rockwall city (part)	54	44.4	18	38.9
Royse City city (part)	2 769	23.5	1 016	23.1
Northwest Rockwall CCD	21 893	12.6	7 801	12.7
Dallas city (part)	21	9.5	7	14.3
Garland city (part)	-	(X)	-	(X)
Rockwall city (part)	13 081	11.9	5 004	11.7
Rowlett city (part)	7 041	13.8	2 160	14.9
Wylie city (part)	315	7.3	121	9.1
South Rockwall CCD	14 799	14.2	5 359	13.9
Dallas city (part)	-	(X)	-	(X)
Rockwall County—Con.				
South Rockwall CCD—Con.				
Heath city	4 149	11.7	1 462	11.8
McLendon-Chisholm city	914	40.7	308	40.6
Rockwall city (part)	4 841	11.8	2 067	11.5
Runnels County	11 495	21.9	5 400	23.2
Ballinger CCD	5 242	15.0	2 440	16.3
Ballinger city	4 243	14.1	1 879	15.3
Miles CCD	1 246	47.8	541	47.9
Miles city	850	49.2	361	47.1
Rowena CCD	806	25.3	404	26.5
Winters CCD	4 201	22.2	2 015	24.3
Winters city	2 880	22.7	1 251	23.8
Rusk County	47 372	20.5	19 867	21.6
Carlisle-Turnertown CCD	2 106	34.0	833	34.7
Henderson CCD	19 654	14.6	7 689	15.2
Henderson city	11 273	15.2	4 831	15.3
Kilgore CCD	7 534	15.3	3 219	15.0
Kilgore city (part)	2 580	12.7	1 080	13.1
Laneville CCD	3 001	42.0	1 542	42.5
Reklaw city (part)	116	42.2	55	49.1
Mount Enterprise CCD	2 718	30.0	1 287	32.3
Mount Enterprise city	525	37.5	241	43.6
Overton CCD	5 072	26.2	1 922	27.9
New London city	987	44.5	388	47.2
Overton city (part)	2 215	25.8	955	24.1
Pinehill CCD	2 006	18.2	932	17.5
Tatum CCD	5 281	22.7	2 443	23.6
Easton city (part)	37	54.1	15	60.0
Tatum city (part)	960	42.0	419	44.9
Sabine County	10 469	24.3	7 659	22.4
Hemphill CCD	4 753	24.9	4 030	21.8
Hemphill city	1 106	48.9	574	47.9
Milam CCD	2 406	15.8	1 788	15.0
Milam CDP	1 329	16.1	1 010	15.3
Pineland CCD	3 310	29.7	1 841	30.7
Pineland city	980	40.6	447	46.1
San Augustine County	8 946	21.8	5 356	23.2
Broaddus CCD	2 434	24.7	2 252	24.6
Broaddus town	189	43.4	103	43.7
San Augustine CCD	6 512	20.7	3 104	22.2
San Augustine town	2 475	19.1	1 076	23.5
San Jacinto County	22 246	18.9	11 520	18.7
Coldspring CCD	4 524	21.0	2 817	19.2
Coldspring city	691	40.4	313	43.8
Point Blank CCD	4 210	23.1	2 980	21.6
Oakhurst city	230	45.2	115	44.3
Point Blank city	559	41.5	403	42.2
Shepherd-Evergreen CCD	13 512	16.9	5 723	17.0
Shepherd city	2 029	39.8	853	42.1
San Patricio County	67 138	17.7	24 864	18.0
Aransas Pass-Ingleside CCD	18 918	12.0	7 205	12.7
Aransas Pass city (part)	7 201	10.2	2 988	10.5
Corpus Christi city (part)	4	-	1	-
Falman-County Acres CDP	289	9.7	100	12.0
Ingleside city (part)	9 388	11.1	3 268	11.5
Ingleside on the Bay city	659	46.0	304	47.7
Gregory-Portland CCD	18 745	19.0	6 694	18.7
Doyle CDP	285	9.1	129	8.5
Gregory city	2 318	50.3	743	50.5
Ingleside city (part)	-	(X)	-	(X)
Portland city (part)	14 827	14.4	5 351	14.7
Tradewinds CDP	163	14.7	54	11.1
Mathis CCD	8 892	21.4	3 558	22.7
Edgewater-Paisano CDP	182	35.2	69	31.9
Lake City town	526	42.0	309	46.3
Lakeshore Gardens-Hidden Acres CDP	720	12.6	429	14.0
Lakeside town	333	44.1	189	46.0
Mathis city	5 034	16.8	1 715	16.2
San Patricio city (part)	269	53.9	105	51.4
Sinton-Odem CCD	14 548	20.4	5 265	20.3
Corpus Christi city (part)	-	(X)	-	(X)
Del Sol-Loma Linda CDP	726	12.1	226	12.8
Edroy CDP	420	13.3	142	14.8
Morgan Farm Area CDP	484	20.7	170	17.1
Odem city	2 499	46.9	843	47.8
Rancho Chico CDP	309	12.9	116	12.9
St. Paul CDP	542	14.6	209	15.3
Sinton city	5 676	11.2	2 026	11.8
Taft CCD	6 035	19.7	2 142	19.9
Taft city	3 396	23.2	1 214	24.0
Taft Southwest CDP	1 721	15.5	532	14.5
San Saba County	6 186	28.7	2 951	30.3
San Saba North CCD	1 429	36.4	809	35.6
Richland Springs town	350	47.4	182	44.0
San Saba South CCD	4 757	26.4	2 142	28.2
San Saba town	2 637	23.4	1 177	24.2
Schleicher County	2 935	40.0	1 371	39.8
Eldorado East CCD	2 591	42.5	1 162	42.9
Eldorado city	1 951	48.4	838	48.7
Eldorado West CCD	344	20.9	209	23.0

Table 65. **Percent of Population and Housing Units in Sample: 2000**—Con.

[Data based on a sample (except Tables 65-68). For information on confidentiality protection, coverage, sampling error, and nonsampling error, see Appendix G.
For location of definitions, see "How to Use This Census Report"]

State County County Subdivision Place	Population		Housing units	
	100-percent count	Percent in sample	100-percent count	Percent in sample
Scurry County	16 361	16.3	7 112	17.7
Fluvanna-Sharon Ridge CCD	1 279	29.2	657	27.2
Hermleigh CCD	798	45.5	389	45.8
Hermleigh CDP	393	49.6	183	49.2
Snyder CCD	14 284	13.5	6 066	14.9
Snyder city	10 783	13.5	5 013	13.9
Shackelford County	3 302	41.9	1 613	43.0
Albany CCD	2 903	40.9	1 355	41.9
Albany city	1 921	48.3	880	49.1
Lueders city (part)	-	(X)	-	(X)
Moran CCD	399	49.6	258	48.8
Moran city	233	47.2	146	49.3
Shelby County	25 224	21.1	11 955	22.5
Aiken-Neuville CCD	2 691	22.7	1 287	22.2
Center CCD	10 770	13.0	4 445	13.7
Center city	5 678	10.9	2 290	12.0
Shelbyville CCD	3 271	19.1	1 989	23.1
Huxley city	298	40.3	230	39.1
Tenaha-Joaquin CCD	5 050	33.0	2 460	32.7
Joaquin city	925	49.1	400	48.3
Tenaha town	1 046	42.4	489	45.2
Timpson CCD	3 442	30.0	1 774	29.8
Timpson city	1 094	47.6	559	48.7
Sherman County	3 186	47.4	1 275	45.6
Stratford East CCD	921	46.9	363	45.5
Texhoma city	371	47.4	155	47.7
Stratford West CCD	2 265	47.6	912	45.7
Stratford city	1 991	49.3	794	47.9
Smith County	174 706	14.9	71 701	14.9
Bullard CCD	19 881	16.3	8 715	15.1
Bullard town (part)	1 097	46.6	443	45.4
Noonday city	515	44.9	222	42.8
Tyler city (part)	3 123	11.8	1 570	11.7
Lindale CCD	16 749	13.7	6 697	14.3
Lindale town (part)	2 950	20.6	1 185	22.2
Troup-Arp CCD	8 771	26.0	3 691	26.2
Arp city	901	45.4	405	45.7
New Chapel Hill city (part)	129	54.3	46	50.0
Overton city (part)	85	31.8	35	31.4
Troup city (part)	1 909	46.0	816	45.0
Tyler CCD	88 194	13.4	36 033	13.5
Lindale town (part)	4	-	1	-
Tyler city (part)	69 705	13.7	28 784	14.0
Tyler East CCD	15 253	18.1	6 429	17.7
New Chapel Hill city (part)	424	41.7	175	44.0
Overton city (part)	50	28.0	23	26.1
Tyler city (part)	4 933	15.1	2 342	14.3
Whitehouse CCD	20 851	13.2	8 136	13.2
Tyler city (part)	5 889	15.3	2 641	15.3
Whitehouse city	5 346	12.4	1 890	11.9
Winona CCD	5 007	18.6	2 000	18.8
Winona town	582	45.0	237	47.3
Somervell County	6 809	33.1	2 750	33.6
Glen Rose CCD	6 809	33.1	2 750	33.6
Glen Rose city	2 122	47.5	903	47.5
Starr County	53 597	13.7	17 589	13.9
La Grulla CCD	9 610	16.1	3 021	16.3
Alto Bonito CDP	569	9.1	153	7.8
La Casita-Garciasville CDP (part)	2 172	11.0	667	10.3
La Grulla city	1 211	45.3	468	46.6
La Victoria CDP	1 683	10.9	548	10.4
Rio Grande City-San Isidro CCD	25 758	14.1	8 410	14.7
El Refugio CDP	221	17.2	67	14.9
La Casita-Garciasville CDP (part)	5	100.0	1	100.0
La Puerta CDP	1 636	12.8	459	12.0
La Rosita CDP	1 729	10.1	537	10.1
Las Lomas CDP	2 684	9.8	728	10.9
Los Alvarez CDP	1 434	11.6	453	11.9
Los Villareales CDP	930	9.0	286	10.1
Rio Grande City city	11 923	14.4	3 846	14.3
San Isidro CDP	270	47.4	113	41.6
Santa Cruz CDP	630	10.6	179	8.9
Roma-Los Saenz CCD	18 229	11.8	6 158	11.6
Escobares CDP	1 954	11.2	598	11.0
Falcon Heights CDP	335	13.1	152	9.9
Falcon Village CDP	78	10.3	54	9.3
Fronton CDP	599	9.2	218	11.5
Garceno CDP	1 438	12.0	420	11.7
North Escobares CDP	1 692	10.8	505	10.9
Roma city	9 617	12.4	3 141	12.2
Roma Creek CDP	610	11.5	161	10.6
Salineno CDP	304	11.5	129	10.1
Stephens County	9 674	16.7	4 893	16.3
Breckenridge North CCD	8 488	16.9	4 107	16.3
Breckenridge city	5 868	17.1	2 776	16.4
Breckenridge South CCD	1 186	15.6	786	16.2
Sterling County	1 393	46.7	633	47.4
Sterling City CCD	1 393	46.7	633	47.4
Sterling City city	1 081	47.0	467	47.1
Stonewall County	1 693	46.2	936	47.8
Aspermont North CCD	329	40.4	233	45.9
Aspermont town (part)	40	42.5	21	42.9
Aspermont South CCD	1 364	47.6	703	48.4
Aspermont town (part)	981	47.3	486	48.8
Sutton County	4 077	21.8	1 998	21.8
Sonora CCD	3 701	22.6	1 640	23.4
Sonora city	2 924	23.4	1 264	24.3
Sonora Rural CCD	376	13.6	358	14.2
Swisher County	8 378	24.2	3 315	25.8
Happy CCD	844	44.9	395	47.3
Happy town (part)	612	45.1	283	47.3
Kress CCD	1 545	49.3	627	46.7
Kress city	826	50.7	291	50.5
Tulia CCD	5 989	14.8	2 293	16.4
Tulia city	5 117	14.6	1 898	16.3
Tarrant County	1 446 219	13.0	565 830	13.1
Arlington CCD	404 688	12.1	157 431	12.0
Arlington city (part)	332 969	12.1	130 628	12.0
Dalworthington Gardens city	2 186	22.4	765	22.5
Fort Worth city (part)	171	7.0	79	7.6
Grand Prairie city (part)	27 621	11.3	11 476	10.9
Kennedale city (part)	5 700	12.4	2 165	11.5
Mansfield city (part)	27 280	13.1	8 926	12.9
Pantego town	2 318	12.3	951	12.6
Rendon CDP (part)	5 032	10.5	1 917	9.9
Fort Worth CCD	639 401	14.3	252 546	14.5
Arlington city (part)	-	(X)	-	(X)
Azle city (part)	8 037	16.0	3 311	16.3
Benbrook city	20 208	15.7	8 914	15.4
Blue Mound city	2 388	46.3	790	46.2
Briar CDP (part)	3 025	18.0	1 260	19.1
Burleson city (part)	3 462	11.5	1 269	11.8
Crowley city (part)	7 467	13.2	2 748	13.1
Eagle Mountain CDP	6 599	12.3	2 819	12.3
Edgecliff Village town	2 550	22.0	1 012	23.4
Euless city (part)	-	(X)	-	(X)
Everman city	5 836	15.0	1 987	15.0
Forest Hill city	12 949	11.8	3 876	12.3
Fort Worth city (part)	501 348	13.9	199 321	14.0
Haltom City city (part)	16	-	10	-
Haslet city (part)	216	52.8	84	47.6
Hurst city (part)	-	(X)	-	(X)
Kennedale city (part)	150	16.7	76	17.1
Lakeside town	1 040	48.2	435	49.4
Lake Worth city	4 618	15.7	1 751	16.2
Newark city (part)	-	(X)	-	(X)
Pecan Acres CDP (part)	371	17.5	172	18.6
Pelican Bay city	1 505	47.5	574	48.6
Rendon CDP (part)	3 990	14.0	1 487	14.3
Reno city (part)	-	(X)	-	(X)
Richland Hills city (part)	3	-	2	-
River Oaks city	6 985	11.7	2 856	11.9
Saginaw city	12 374	12.6	4 339	12.4
Sansom Park city	4 181	15.4	1 491	16.1
Westover Hills town	658	46.5	273	47.3
Westworth Village city	2 124	47.8	856	48.9
White Settlement city	14 831	12.0	6 027	12.0
Northeast Tarrant CCD	402 130	11.9	155 853	11.9
Bedford city	47 152	11.1	21 113	11.3
Colleyville city	19 636	11.8	6 549	11.9
Euless city (part)	46 005	10.7	20 136	10.7
Flower Mound town (part)	-	(X)	-	(X)
Fort Worth city (part)	33 131	11.7	11 544	11.8
Grapevine city (part)	42 057	11.0	16 485	11.1
Haltom City city (part)	39 002	12.7	15 706	12.6
Haslet city (part)	918	45.8	318	47.2
Hurst city (part)	36 273	12.9	14 729	12.9
Keller city	27 345	12.3	9 216	12.3
North Richland Hills city	55 635	12.0	21 600	11.9
Richland Hills city (part)	8 129	14.8	3 332	15.2
Southlake city (part)	21 085	12.3	6 443	12.1
Trophy Club town (part)	-	(X)	-	(X)
Watauga city	21 908	12.0	7 275	11.9
Westlake town (part)	200	45.5	85	44.7
Taylor County	126 555	15.5	52 056	15.8
Abilene CCD	115 304	14.5	47 207	14.7
Abilene city (part)	110 442	14.1	45 166	14.4
Impact town	39	43.6	16	50.0
Potosi CDP	1 664	11.7	624	11.5
Tye city (part)	1 158	44.8	582	39.7
Jim Ned CCD	5 790	30.1	2 445	29.7
Buffalo Gap town	463	44.9	235	46.4
Lawn town	353	52.1	162	50.6
Tuscola city	714	50.6	307	47.9
Merkel CCD	5 461	21.6	2 404	22.5
Merkel town	2 637	23.4	1 202	23.6
Trent town	318	44.3	150	49.3
Tye city (part)	-	(X)	-	(X)
Terrell County	1 081	39.9	991	37.3
East Terrell CCD	168	26.2	293	33.8
West Terrell CCD	913	42.4	698	38.8
Sanderson CDP	861	42.4	635	39.4

Table 65. **Percent of Population and Housing Units in Sample: 2000**—Con.

[Data based on a sample (except Tables 65-68). For information on confidentiality protection, coverage, sampling error, and nonsampling error, see Appendix G.
For location of definitions, see "How to Use This Census Report"]

State County County Subdivision Place	Population		Housing units	
	100-percent count	Percent in sample	100-percent count	Percent in sample
Terry County	12 761	17.2	5 087	17.8
Brownfield CCD	11 581	14.2	4 633	15.1
Brownfield city	9 488	11.5	3 735	12.2
Wellman city	203	47.8	94	47.9
Meadow CCD	1 180	46.2	454	44.9
Meadow town	658	47.9	236	47.9
Throckmorton County	1 850	44.9	1 066	47.3
Throckmorton CCD	1 355	45.0	790	47.5
Elbert CDP	56	51.8	32	43.8
Throckmorton town	905	45.4	477	48.0
Woodson CCD	495	44.4	276	46.7
Woodson town	296	47.0	138	49.3
Titus County	28 118	17.3	10 675	18.3
Cookville CCD	4 392	18.5	1 676	19.2
Mount Pleasant CCD	19 423	15.8	7 107	16.3
Mount Pleasant city	13 935	14.9	5 029	15.4
Talco CCD	2 057	22.9	931	26.2
Talco city	570	35.4	277	43.0
Winfield CCD	2 246	23.4	961	24.1
Miller's Cove town	120	36.7	33	42.4
Winfield city	499	34.9	194	34.5
Tom Green County	104 010	15.6	43 916	15.6
East Tom Green CCD	4 549	31.4	1 734	31.1
San Angelo city (part)	-	(X)	-	(X)
San Angelo CCD	77 068	13.8	32 442	13.9
San Angelo city (part)	75 634	13.8	31 841	13.8
West Tom Green CCD	22 393	18.4	9 740	18.6
Christoval CDP	422	45.0	218	48.2
Grape Creek CDP	3 138	14.9	1 219	15.8
San Angelo city (part)	12 805	12.9	5 858	12.7
Travis County	812 280	12.8	335 881	12.7
Austin CCD	667 555	12.8	278 002	12.7
Austin city (part)	593 376	12.6	249 465	12.5
Barton Creek CDP	1 589	14.5	754	13.3
Bee Cave village (part)	356	54.2	130	46.2
Creedmoor city	211	44.5	89	41.6
Elgin city (part)	-	(X)	-	(X)
Garfield CDP	1 660	11.1	585	11.5
Jollyville CDP (part)	1 012	10.3	346	11.0
Lost Creek CDP	4 729	11.4	1 584	11.6
Manor city (part)	1 202	37.5	434	34.8
Mustang Ridge city (part)	409	42.5	133	42.9
Onion Creek CDP	2 116	10.8	1 038	11.6
Rollingwood city	1 403	47.5	498	47.4
Round Rock city (part)	875	7.8	487	8.6
San Leanna village	384	49.5	153	49.0
Shady Hollow CDP	5 140	12.5	1 675	12.1
Sunset Valley city	365	44.7	154	44.2
Wells Branch CDP	11 271	9.9	5 625	10.0
West Lake Hills city	3 116	11.8	1 185	12.4
Travis Northeast CCD	45 915	10.9	15 272	10.8
Austin city (part)	4 961	10.8	1 643	10.6
Elgin city (part)	33	-	8	-
Manor city (part)	2	-	2	50.0
Pflugerville city (part)	16 335	10.9	5 239	11.0
Round Rock city (part)	201	7.5	86	8.1
Windemere CDP	6 868	11.2	2 263	11.4
Travis Northwest CCD	62 624	12.3	27 430	12.1
Anderson Mill CDP (part)	156	16.7	48	14.6
Austin city (part)	41 742	11.2	18 476	11.3
Cedar Park city (part)	541	11.1	248	10.9
Jonestown city	1 681	39.7	770	37.3
Lago Vista city	4 507	11.4	2 155	10.8
Leander city (part)	-	(X)	-	(X)
Travis Southwest CCD	36 186	16.1	15 177	15.9
Austin city (part)	4 673	11.1	1 880	11.9
Bee Cave village (part)	300	36.0	116	35.3
Briarcliff village	895	44.2	455	41.3
Hudson Bend CDP	2 369	10.5	1 225	9.7
Lakeway city	8 002	12.5	3 501	12.3
The Hills village	1 492	45.1	657	45.7
Trinity County	13 779	24.0	8 141	23.1
Apple Springs CCD	2 616	39.6	1 318	39.8
Groveton city (part)	44	54.5	22	54.5
Glendale CCD	1 685	17.5	1 012	17.0
Trinity city (part)	267	16.5	136	24.3
Groveton CCD	3 492	25.3	2 282	24.2
Groveton city (part)	1 063	43.3	543	47.9
Trinity CCD	5 986	18.3	3 529	17.8
Trinity city (part)	2 454	21.6	1 148	22.2
Tyler County	20 871	22.3	10 419	23.3
Colmesneil-Chester CCD	2 927	36.3	1 677	34.6
Chester town	265	55.1	128	49.2
Colmesneil city	638	45.8	287	47.4
Spurger CCD	5 745	28.7	3 027	28.1
Warren CCD	2 845	15.3	1 337	15.7
Woodville CCD	9 354	16.2	4 378	17.9
Woodville town	2 415	22.8	1 264	23.6
Upshur County	35 291	22.5	14 930	22.8
Bettie CCD	3 275	30.4	1 493	31.5
Big Sandy CCD	3 626	26.9	1 638	28.3
Big Sandy town	1 288	43.7	595	45.5
Upshur County—Con.				
Gilmer CCD	11 463	13.1	4 963	13.4
Gilmer city	4 799	14.3	2 214	14.9
Gladewater CCD	9 568	28.3	3 869	28.3
Clarksville City city (part)	-	(X)	-	(X)
East Mountain city	580	47.9	249	46.6
Gladewater city (part)	2 454	17.2	957	18.4
Union Grove city	346	45.7	130	44.6
Warren City city (part)	11	63.6	4	50.0
Ore City CCD	7 359	23.9	2 967	24.1
Ore City city	1 106	47.4	432	48.1
Upton County	3 404	43.6	1 609	43.6
McCamey CCD	2 169	42.7	1 041	42.2
McCamey city	1 805	45.4	854	45.0
Rankin CCD	1 235	45.0	568	46.1
Rankin city	800	46.4	374	46.8
Uvalde County	25 926	18.7	10 166	20.4
Sabinal CCD	2 968	42.6	1 536	41.5
Sabinal city	1 586	46.8	655	47.0
Utopia CDP	241	51.5	127	48.8
Uvalde CCD	22 958	15.6	8 630	16.7
Knippa CDP	739	41.1	280	40.7
Uvalde city	14 929	13.3	5 313	13.9
Uvalde Estates CDP	1 972	15.1	627	15.3
Val Verde County	44 856	12.3	16 288	12.8
Del Rio CCD	43 958	11.9	15 445	11.9
Cienegas Terrace CDP	2 878	10.9	795	11.7
Del Rio city	33 867	11.5	11 895	11.6
Lake View CDP	167	10.8	123	13.0
Laughlin AFB CDP	2 225	15.1	664	14.9
Val Verde Park CDP	1 945	15.5	590	14.9
Del Rio Northeast CCD	312	17.3	348	14.1
Del Rio Northwest CCD	586	43.9	495	41.4
Box Canyon-Amistad CDP	76	39.5	135	46.7
Van Zandt County	48 140	23.9	20 896	24.2
Ben Wheeler-Edom CCD	6 425	26.0	3 105	25.1
Edom city	322	51.2	141	48.9
Canton CCD	9 954	20.1	4 414	20.3
Canton city	3 292	21.6	1 486	23.5
Cedar Creek Lake CCD	5 413	21.8	2 397	23.9
Edgewood CCD	4 202	30.3	1 786	29.7
Edgewood town	1 348	48.3	599	47.9
Wills Point city (part)	-	(X)	-	(X)
Grand Saline CCD	7 912	26.6	3 224	26.6
Fruitvale city	418	43.3	172	41.9
Grand Saline city	3 028	23.1	1 203	23.6
Van CCD	5 140	31.4	2 170	32.6
Van city	2 362	45.2	999	46.8
Wills Point CCD	9 094	18.3	3 800	18.8
Wills Point city (part)	3 496	21.1	1 424	23.0
Victoria County	84 088	15.1	32 945	15.0
Victoria CCD	68 150	14.9	27 036	14.8
Inez CDP (part)	950	14.0	348	12.4
Victoria city (part)	60 260	13.9	24 056	13.8
Victoria South CCD	6 201	20.8	2 320	20.3
Bloomington CDP	2 562	23.0	921	22.3
Inez CDP (part)	837	17.1	336	16.1
Victoria city (part)	-	(X)	-	(X)
Victoria West CCD	9 737	13.4	3 589	13.5
Victoria city (part)	343	9.0	136	9.6
Walker County	61 758	12.2	21 099	14.1
Huntsville CCD	39 558	11.2	13 948	12.4
Huntsville city (part)	32 263	10.0	10 778	11.3
New Waverly city (part)	6	33.3	3	33.3
New Waverly CCD	6 546	17.9	2 442	21.3
Huntsville city (part)	1 481	5.1	170	10.0
New Waverly city (part)	944	41.9	415	41.9
Riverside CCD	15 654	12.2	4 709	15.4
Huntsville city (part)	1 334	11.2	560	11.4
Riverside city	425	38.8	269	42.8
Waller County	32 663	18.1	11 955	18.6
Brookshire CCD	9 016	20.1	3 351	20.1
Brookshire city	3 450	22.1	1 257	21.4
Katy city (part)	804	13.3	324	14.8
Pattison city	447	41.6	186	43.5
Hempstead CCD	7 524	10.5	3 126	10.8
Hempstead city (part)	4 691	9.7	1 848	10.4
Waller CCD	16 123	20.4	5 478	22.2
Hempstead city (part)	-	(X)	-	(X)
Pine Island town	849	39.7	333	38.1
Prairie View city	4 410	21.1	834	38.4
Waller city (part)	1 704	36.1	692	35.3
Ward County	10 909	21.3	4 832	21.9
Barstow-Pyote CCD	1 022	35.4	399	36.8
Barstow city	406	47.5	175	45.7
Monahans city (part)	-	(X)	-	(X)
Pyote town	131	47.3	85	44.7
Grandfalls CCD	566	44.0	284	42.3
Grandfalls town	391	44.5	203	42.9
Monahans CCD	9 321	18.3	4 149	19.1

Table 65. **Percent of Population and Housing Units in Sample: 2000**—Con.

[Data based on a sample (except Tables 65-68). For information on confidentiality protection, coverage, sampling error, and nonsampling error, see Appendix G.
For location of definitions, see "How to Use This Census Report"]

State County County Subdivision Place	Population		Housing units	
	100-percent count	Percent in sample	100-percent count	Percent in sample
Ward County—Con.				
Monahans CCD—Con.				
Monahans city (part)	6 821	14.9	3 015	15.2
Thorntonville town	442	43.7	220	45.9
Wickett town	455	47.7	213	43.7
Washington County	30 373	14.2	13 241	14.9
Brenham CCD	19 963	12.7	7 902	13.0
Brenham city	13 507	12.8	5 317	13.2
Burton CCD	2 725	25.0	1 598	24.2
Burton town	359	50.4	194	43.8
Gay Hill-Independence CCD	3 245	13.9	1 583	15.3
Washington-Chappell Hill CCD	4 440	14.4	2 158	14.6
Webb County	193 117	13.5	55 206	13.6
Bruni-Mirando CCD	39 911	17.2	10 116	17.5
Bruni CDP	412	48.8	176	46.6
El Cenizo city	3 545	44.1	811	44.6
La Presa CDP	508	12.8	178	11.8
Laredo city (part)	24 863	10.9	5 871	10.8
Laredo Ranchettes CDP	1 845	10.5	611	10.3
Larga Vista CDP	742	10.5	193	11.4
Mirando City CDP	493	39.4	205	43.9
Oilton CDP	310	43.5	124	43.5
Ranchitos Las Lomas CDP (part)	203	44.3	51	45.1
Rio Bravo city	5 553	24.8	1 347	23.1
Laredo CCD	143 480	12.5	42 021	12.6
Laredo city (part)	143 480	12.5	42 021	12.6
Webb CCD	9 726	13.7	3 069	14.4
Botines CDP	132	13.6	53	15.1
Laredo city (part)	8 233	13.8	2 427	14.4
Ranchitos Las Lomas CDP (part)	131	25.2	97	17.5
Ranchos Penitas West CDP	520	11.5	152	12.5
Wharton County	41 188	14.4	16 606	14.5
El Campo CCD	16 431	14.4	6 386	14.5
El Campo city	10 945	14.5	4 312	14.0
Wharton city (part)	-	(X)	-	(X)
Louise CCD	2 409	22.1	1 003	23.1
Louise CDP	977	22.6	390	25.1
Newgulf CCD	3 665	15.1	1 416	15.3
Boling-Iago CDP	1 271	14.7	474	15.2
Northeast Wharton CCD	6 110	12.6	2 401	12.1
East Bernard CDP	1 729	10.8	662	11.2
Hungerford CDP	645	14.7	177	13.0
Wharton CCD	12 573	13.6	5 400	13.9
Wharton city (part)	9 237	13.5	4 000	13.9
Wheeler County	5 284	34.5	2 687	35.9
Shamrock CCD	2 579	22.3	1 392	24.6
Shamrock city	2 029	21.7	1 072	23.7
Wheeler CCD	2 705	46.1	1 295	48.0
Mobeetie city	107	52.3	68	47.1
Wheeler city	1 378	43.7	612	48.9
Wichita County	131 664	14.3	53 304	14.8
Burkburnett CCD	11 508	12.5	4 680	12.1
Burkburnett city (part)	10 927	12.4	4 449	12.0
Electra CCD	4 466	21.8	2 087	21.7
Electra city	3 168	24.3	1 529	23.5
Iowa Park CCD	7 300	12.1	2 956	12.6
Burkburnett city (part)	-	(X)	-	(X)
Iowa Park city (part)	6 414	12.0	2 599	12.3
Wichita Falls CCD	108 390	14.3	43 581	15.0
Burkburnett city (part)	-	(X)	-	(X)
Iowa Park city (part)	17	5.9	8	12.5
Pleasant Valley town	408	47.1	172	45.9
Wichita Falls city	104 197	14.0	41 916	14.7
Wilbarger County	14 676	15.9	6 371	16.5
Fargo-Odell CCD	694	44.4	310	45.2
Harrold-Oklaunion CCD	543	27.6	266	25.9
Lockett CCD	1 073	15.5	342	17.8
Vernon CCD	12 366	13.9	5 453	14.3
Vernon city	11 660	13.9	5 166	14.4
Willacy County	20 082	22.9	6 727	25.0
La Sara CCD	7 084	21.5	2 246	22.2
Lasara CDP	1 024	45.2	295	48.5
Los Angeles Subdivision CDP	86	15.1	34	17.6
Ranchette Estates CDP	133	18.8	33	15.2
Raymondville city (part)	4 804	15.5	1 515	16.8
Lyford CCD	3 275	37.2	1 051	36.3
Bausell and Ellis CDP	112	24.1	36	16.7
Lyford city	1 973	49.3	614	48.5
Lyford South CDP	172	22.1	54	20.4
Willamar CDP	15	13.3	7	28.6
Raymondville CCD	5 896	15.5	1 714	16.7
Raymondville city (part)	4 929	14.9	1 327	16.1
San Perlita CCD	1 415	41.7	862	44.8
Port Mansfield CDP	415	44.6	563	47.1
San Perlita city	680	48.5	188	47.9
Sebastian CCD	2 412	15.0	854	15.1
Santa Monica CDP	78	15.4	33	15.2
Sebastian CDP	1 864	15.3	645	15.0
Zapata Ranch CDP	88	11.4	31	16.1
Williamson County	249 967	13.7	90 325	13.6
Florence CCD	7 982	16.5	2 856	17.2
Florence city	1 054	45.0	410	45.9
Georgetown city (part)	-	(X)	-	(X)
Liberty Hill city (part)	139	14.4	41	14.6
Georgetown-Round Rock CCD	150 277	12.7	55 260	12.4
Anderson Mill CDP (part)	8 797	13.1	3 335	13.2
Austin city (part)	11 802	11.2	5 372	10.6
Brushy Creek CDP (part)	13 775	12.1	4 382	12.0
Cedar Park city (part)	-	(X)	-	(X)
Georgetown city (part)	28 015	13.2	10 751	13.1
Jollyville CDP (part)	14 801	11.5	5 647	11.0
Liberty Hill city (part)	30	30.0	15	26.7
Round Rock city (part)	56 703	13.1	20 113	12.7
Serenada CDP	1 847	10.9	651	11.7
Granger CCD	4 409	28.9	1 438	31.4
Bartlett city (part)	857	41.7	336	36.3
Granger city	1 299	41.6	565	38.8
Jarrell CCD	6 084	18.2	2 185	17.8
Georgetown city (part)	3	-	1	-
Weir city	591	39.3	229	39.7
Liberty Hill-Cedar Park CCD	52 627	12.6	18 041	12.5
Austin city (part)	8	-	6	-
Brushy Creek CDP (part)	1 596	15.9	537	15.5
Cedar Park city (part)	25 508	12.0	8 666	11.9
Leander city (part)	7 596	14.5	2 612	14.7
Liberty Hill city (part)	1 240	14.2	438	13.5
Round Rock city (part)	737	11.1	266	12.8
Taylor CCD	28 588	17.0	10 545	17.5
Georgetown city (part)	321	25.5	150	26.0
Hutto city	1 250	47.5	424	47.9
Pflugerville city (part)	-	(X)	-	(X)
Round Rock city (part)	2 620	11.3	814	12.0
Taylor city	13 575	13.6	5 079	14.5
Thorndale city (part)	-	(X)	-	(X)
Thrall city	710	42.3	264	43.2
Wilson County	32 408	19.0	12 110	19.6
Floresville CCD	17 469	13.0	6 413	13.4
Floresville city	5 868	13.9	2 114	14.9
La Vernia CCD	8 167	19.6	3 008	19.9
La Vernia city	931	39.7	344	43.6
Poth CCD	3 344	37.4	1 296	37.2
Poth town	1 850	46.8	663	46.9
Stockdale CCD	3 428	30.5	1 393	30.9
Nixon city (part)	-	(X)	-	(X)
Stockdale city	1 398	45.3	556	47.1
Winkler County	7 173	20.0	3 214	19.8
Kermit CCD	6 196	15.6	2 750	15.5
Kermit city	5 714	15.3	2 592	15.2
Wink CCD	977	48.0	464	45.7
Monahans city (part)	-	(X)	-	(X)
Wink city	919	46.6	437	45.5
Wise County	48 793	24.4	19 242	25.4
Alvord CCD	2 105	40.1	918	40.3
Alvord town	1 007	50.4	434	49.5
Boyd-Rhome CCD	14 812	29.2	5 692	29.1
Aurora town	853	43.7	332	46.1
Boyd town (part)	1 099	51.3	435	49.0
Briar CDP (part)	1 724	11.1	609	11.8
Newark city (part)	887	46.3	363	44.1
New Fairview city (part)	877	49.1	317	46.1
Pecan Acres CDP (part)	1 918	35.9	748	35.4
Rhome city	551	46.6	248	44.8
Bridgeport CCD	18 499	23.1	7 502	25.0
Bridgeport city	4 309	15.5	1 515	15.5
Chico city	947	46.7	406	48.0
Lake Bridgeport city	372	45.7	223	46.2
Paradise city	459	45.1	184	48.9
Runaway Bay city	1 104	49.0	588	49.0
Decatur CCD	13 377	18.3	5 130	19.1
Boyd town (part)	-	(X)	-	(X)
Decatur city	5 201	15.2	2 000	15.5
New Fairview city (part)	-	(X)	-	(X)
Wood County	36 752	19.1	17 939	19.4
Alba CCD	3 599	21.5	1 734	22.8
Alba town (part)	430	47.4	232	46.1
Hawkins CCD	7 023	18.1	3 785	17.0
Hawkins city	1 331	43.8	558	46.6
Mineola CCD	8 944	13.2	3 988	13.5
Mineola city	4 550	11.3	1 993	11.6
Quitman CCD	9 372	26.7	4 869	27.2
Quitman city	2 030	39.5	874	42.7
Yantis town	321	46.4	165	46.7
Winnsboro CCD	7 814	16.6	3 563	16.4
Winnsboro city (part)	2 856	15.2	1 135	14.5
Yoakum County	7 322	22.4	2 974	20.9
Denver City CCD	5 275	13.2	2 144	12.1
Denver City town (part)	3 985	12.2	1 644	11.3
Plains CCD	2 047	46.3	830	43.7
Plains town	1 450	46.9	569	46.2
Young County	17 943	18.4	8 504	18.6
Graham CCD	12 370	16.1	5 794	16.5
Graham city	8 716	13.5	3 904	14.2

Table 65. **Percent of Population and Housing Units in Sample: 2000**—Con.

[Data based on a sample (except Tables 65-68). For information on confidentiality protection, coverage, sampling error, and nonsampling error, see Appendix G. For location of definitions, see "How to Use This Census Report"]

State **County** **County Subdivision** **Place**	Population		Housing units	
	100-percent count	Percent in sample	100-percent count	Percent in sample
Young County—Con.				
Jean-Loving CCD	597	20.3	289	19.7
Newcastle CCD	962	46.2	448	46.0
Newcastle city	575	48.5	266	48.1
Olney CCD	4 014	18.4	1 973	18.4
Olney city	3 396	17.6	1 668	17.7
Zapata County	12 182	12.1	6 167	12.3
San Ygnacio CCD	1 037	11.7	494	14.0
San Ignacio CDP	853	13.0	355	14.9
Zapata CCD	11 145	12.2	5 673	12.2
Falcon Lake Estates CDP	830	10.1	514	12.3
Falcon Mesa CDP	506	10.9	546	11.0
Lopeno CDP	140	26.4	54	18.5
Medina CDP	2 960	11.6	999	11.8
Morales-Sanchez CDP	95	8.4	74	12.2
New Falcon CDP	184	19.0	85	16.5
Siesta Shores CDP	890	13.6	457	15.3
Zapata CDP	4 856	12.0	2 239	11.8
Zavala County	11 600	16.9	4 075	17.3
Batesville CCD	1 422	15.4	526	15.2
Batesville CDP	1 298	15.7	456	15.1
Crystal City CCD	8 457	11.1	2 891	11.1
Chula Vista-River Spur CDP	400	15.5	120	16.7
Crystal City city	7 190	10.8	2 500	10.8
Las Colonias CDP	283	7.4	95	8.4
La Pryor CCD	1 721	46.7	658	46.0
La Pryor CDP	1 491	47.6	571	46.4

Table 66. **Percent of Population and Housing Units in Sample: 2000**

[Data based on a sample (except Tables 65-68). For information on confidentiality protection, coverage, sampling error, and nonsampling error, see Appendix G.
For location of definitions, see "How to Use This Census Report"]

State County Place	Population		Housing units	
	100-percent count	Percent in sample	100-percent count	Percent in sample
The State	**20 851 820**	**14.9**	**8 157 575**	**15.2**
COUNTY				
Anderson County	55 109	15.7	18 436	20.5
Andrews County	13 004	13.5	5 400	13.4
Angelina County	80 130	14.9	32 435	15.6
Aransas County	22 497	16.3	12 848	16.8
Archer County	8 854	40.8	3 871	41.2
Armstrong County	2 148	44.2	920	46.4
Atascosa County	38 628	17.8	14 883	17.1
Austin County	23 590	18.3	10 205	16.8
Bailey County	6 594	15.2	2 738	15.5
Bandera County	17 645	22.2	9 503	23.7
Bastrop County	57 733	12.8	22 254	12.7
Baylor County	4 093	16.3	2 820	16.8
Bee County	32 359	14.0	10 939	17.5
Bell County	237 974	14.2	92 782	14.1
Bexar County	1 392 931	13.0	521 359	13.0
Blanco County	8 418	31.8	4 031	31.2
Borden County	729	38.0	435	43.7
Bosque County	17 204	29.7	8 644	30.4
Bowie County	89 306	17.6	36 463	18.2
Brazoria County	241 767	16.2	90 628	16.5
Brazos County	152 415	11.6	59 023	11.5
Brewster County	8 866	14.7	4 614	15.8
Briscoe County	1 790	48.5	1 006	49.5
Brooks County	7 976	11.6	3 203	11.7
Brown County	37 674	22.2	17 889	23.9
Burleson County	16 470	22.3	8 197	21.6
Burnet County	34 147	22.6	15 933	23.0
Caldwell County	32 194	18.4	11 901	18.5
Calhoun County	20 647	19.0	10 238	18.5
Callahan County	12 905	28.0	5 925	29.4
Cameron County	335 227	14.9	119 654	14.5
Camp County	11 549	14.2	5 228	14.8
Carson County	6 516	33.7	2 815	34.2
Cass County	30 438	25.3	13 890	25.2
Castro County	8 285	26.1	3 198	25.5
Chambers County	26 031	25.5	10 336	24.7
Cherokee County	46 659	18.3	19 173	19.2
Childress County	7 688	10.8	3 059	12.4
Clay County	11 006	33.4	4 992	33.4
Cochran County	3 730	30.9	1 587	30.6
Coke County	3 864	41.9	2 843	47.1
Coleman County	9 235	25.4	5 248	28.3
Collin County	491 675	15.4	194 892	14.9
Collingsworth County	3 206	27.9	1 723	26.2
Colorado County	20 390	16.3	9 431	16.7
Comal County	78 021	13.3	32 718	13.1
Comanche County	14 026	23.3	7 105	25.1
Concho County	3 966	34.9	1 488	46.9
Cooke County	36 363	24.6	15 061	23.8
Coryell County	74 978	13.6	21 776	16.0
Cottle County	1 904	49.1	1 088	49.6
Crane County	3 996	22.4	1 596	20.9
Crockett County	4 099	15.3	2 049	14.8
Crosby County	7 072	36.9	3 202	33.4
Culberson County	2 975	41.9	1 321	39.4
Dallam County	6 222	20.8	2 697	20.0
Dallas County	2 218 899	12.8	854 119	12.8
Dawson County	14 985	15.7	5 500	16.2
Deaf Smith County	18 561	16.2	6 914	16.5
Delta County	5 327	21.4	2 410	22.2
Denton County	432 976	17.1	168 069	16.8
DeWitt County	20 013	20.5	8 756	21.7
Dickens County	2 762	34.7	1 368	43.3
Dimmit County	10 248	20.3	4 112	21.2
Donley County	3 828	38.6	2 378	38.8
Duval County	13 120	24.5	5 543	26.1
Eastland County	18 297	22.6	9 547	23.6
Ector County	121 123	13.5	49 500	13.4
Edwards County	2 162	46.4	1 217	41.4
Ellis County	111 360	16.3	39 071	16.6
El Paso County	679 622	13.1	224 447	13.0
Erath County	33 001	16.8	14 422	17.2
Falls County	18 576	25.1	7 658	26.4
Fannin County	31 242	29.8	12 887	30.3
Fayette County	21 804	22.8	11 113	22.7
Fisher County	4 344	40.5	2 277	41.7
Floyd County	7 771	24.5	3 221	25.5
Foard County	1 622	44.9	850	47.9
Fort Bend County	354 452	14.0	115 991	14.2
Franklin County	9 458	24.8	5 132	23.8
Freestone County	17 867	22.0	8 138	23.5
Frio County	16 252	15.0	5 660	16.7
Gaines County	14 467	22.3	5 410	23.8
Galveston County	250 158	14.8	111 733	15.8
Garza County	4 872	13.2	1 928	14.0
Gillespie County	20 814	15.8	9 902	16.8
Glasscock County	1 406	47.6	660	46.8
Goliad County	6 928	24.9	3 426	25.7

State County Place	Population		Housing units	
	100-percent count	Percent in sample	100-percent count	Percent in sample
COUNTY—Con.				
Gonzales County	18 628	21.5	8 194	20.5
Gray County	22 744	16.7	10 567	17.9
Grayson County	110 595	18.4	48 315	17.8
Gregg County	111 379	13.4	46 349	13.6
Grimes County	23 552	18.0	9 490	19.3
Guadalupe County	89 023	13.0	33 585	13.0
Hale County	36 602	19.3	13 526	19.6
Hall County	3 782	30.9	1 988	31.7
Hamilton County	8 229	30.5	4 455	31.7
Hansford County	5 369	33.7	2 329	32.6
Hardeman County	4 724	28.2	2 358	28.9
Hardin County	48 073	17.7	19 836	17.8
Harris County	3 400 578	12.6	1 298 130	12.6
Harrison County	62 110	16.5	26 271	17.3
Hartley County	5 537	23.0	1 760	25.2
Haskell County	6 093	31.1	3 555	31.1
Hays County	97 589	17.5	35 643	17.1
Hemphill County	3 351	40.3	1 548	41.3
Henderson County	73 277	18.9	35 935	18.4
Hidalgo County	569 463	13.0	192 658	12.2
Hill County	32 321	30.2	14 624	29.8
Hockley County	22 716	24.8	9 148	24.3
Hood County	41 100	14.7	19 105	14.6
Hopkins County	31 960	24.1	14 020	24.7
Houston County	23 185	20.9	10 730	23.1
Howard County	33 627	15.6	13 589	17.3
Hudspeth County	3 344	34.9	1 471	36.6
Hunt County	76 596	21.5	32 490	21.5
Hutchinson County	23 857	19.5	10 871	19.8
Irion County	1 771	48.4	914	45.4
Jack County	8 763	28.5	3 668	31.2
Jackson County	14 391	20.7	6 545	20.3
Jasper County	35 604	19.0	16 576	19.3
Jeff Davis County	2 207	33.0	1 420	31.5
Jefferson County	252 051	13.6	102 080	13.9
Jim Hogg County	5 281	16.2	2 308	15.6
Jim Wells County	39 326	17.9	14 819	18.3
Johnson County	126 811	14.7	46 269	14.9
Jones County	20 785	19.2	7 236	24.1
Karnes County	15 446	23.2	5 479	26.3
Kaufman County	71 313	19.5	26 133	19.7
Kendall County	23 743	12.1	9 609	12.5
Kenedy County	414	49.0	281	48.4
Kent County	859	44.1	551	47.7
Kerr County	43 653	17.6	20 228	18.3
Kimble County	4 468	22.7	2 996	21.2
King County	356	37.9	174	44.3
Kinney County	3 379	33.7	1 907	31.4
Kleberg County	31 549	15.3	12 743	15.5
Knox County	4 253	44.7	2 129	48.1
Lamar County	48 499	17.4	21 113	17.7
Lamb County	14 709	30.5	6 294	30.5
Lampasas County	17 762	19.1	7 601	19.9
La Salle County	5 866	17.5	2 436	19.3
Lavaca County	19 210	24.9	9 657	26.1
Lee County	15 657	21.3	6 851	22.4
Leon County	15 335	29.4	8 299	28.2
Liberty County	70 154	17.2	26 359	16.9
Limestone County	22 051	20.6	9 725	21.3
Lipscomb County	3 057	49.2	1 541	48.0
Live Oak County	12 309	22.9	6 196	24.3
Llano County	17 044	16.5	11 829	17.9
Loving County	67	38.8	70	44.3
Lubbock County	242 628	14.6	100 595	14.4
Lynn County	6 550	33.7	2 671	33.5
McCulloch County	8 205	18.7	4 184	20.7
McLennan County	213 517	16.5	84 795	16.7
McMullen County	851	42.3	587	45.0
Madison County	12 940	18.2	4 797	23.7
Marion County	10 941	16.7	6 384	15.9
Martin County	4 746	42.2	1 898	43.4
Mason County	3 738	21.4	2 372	21.7
Matagorda County	37 957	14.2	18 611	14.9
Maverick County	47 297	12.6	14 889	12.6
Medina County	39 304	18.7	14 826	19.4
Menard County	2 360	41.5	1 607	38.5
Midland County	116 009	14.1	48 060	14.1
Milam County	24 238	21.4	10 866	21.4
Mills County	5 151	40.1	2 691	42.6
Mitchell County	9 698	16.1	4 168	24.4
Montague County	19 117	23.7	9 862	24.2
Montgomery County	293 768	15.1	112 770	14.9
Moore County	20 121	21.7	7 478	21.2
Morris County	13 048	29.0	6 017	29.9
Motley County	1 426	45.9	839	47.1
Nacogdoches County	59 203	19.7	25 051	20.7
Navarro County	45 124	22.3	18 449	22.0
Newton County	15 072	21.1	7 331	22.5
Nolan County	15 802	21.1	7 112	22.2

Table 66. **Percent of Population and Housing Units in Sample: 2000**—Con.

[Data based on a sample (except Tables 65-68). For information on confidentiality protection, coverage, sampling error, and nonsampling error, see Appendix G.
For location of definitions, see "How to Use This Census Report"]

State County Place	Population		Housing units	
	100-percent count	Percent in sample	100-percent count	Percent in sample
COUNTY—Con.				
Nueces County	313 645	13.8	123 041	14.4
Ochiltree County	9 006	15.4	3 769	15.6
Oldham County	2 185	40.0	815	44.7
Orange County	84 966	14.3	34 781	14.1
Palo Pinto County	27 026	22.7	14 102	26.9
Panola County	22 756	19.1	10 524	20.3
Parker County	88 495	20.7	34 084	20.8
Parmer County	10 016	33.1	3 732	34.1
Pecos County	16 809	17.0	6 338	17.5
Polk County	41 133	19.8	21 177	21.4
Potter County	113 546	14.2	44 598	14.5
Presidio County	7 304	44.3	3 299	41.6
Rains County	9 139	28.6	4 523	29.5
Randall County	104 312	14.3	43 261	14.2
Reagan County	3 326	23.7	1 452	22.5
Real County	3 047	46.7	2 007	45.8
Red River County	14 314	29.5	6 916	29.2
Reeves County	13 137	16.6	5 043	18.3
Refugio County	7 828	33.7	3 669	33.6
Roberts County	887	44.8	449	47.4
Robertson County	16 000	23.1	7 874	23.3
Rockwall County	43 080	14.7	15 351	14.5
Runnels County	11 495	21.9	5 400	23.2
Rusk County	47 372	20.5	19 867	21.6
Sabine County	10 469	24.3	7 659	22.4
San Augustine County	8 946	21.8	5 356	23.2
San Jacinto County	22 246	18.9	11 520	18.7
San Patricio County	67 138	17.7	24 864	18.0
San Saba County	6 186	28.7	2 951	30.3
Schleicher County	2 935	40.0	1 371	39.8
Scurry County	16 361	16.3	7 112	17.7
Shackelford County	3 302	41.9	1 613	43.0
Shelby County	25 224	21.1	11 955	22.5
Sherman County	3 186	47.4	1 275	45.6
Smith County	174 706	14.9	71 701	14.9
Somervell County	6 809	33.1	2 750	33.6
Starr County	53 597	13.7	17 589	13.9
Stephens County	9 674	16.7	4 893	16.3
Sterling County	1 393	46.7	633	47.4
Stonewall County	1 693	46.2	936	47.8
Sutton County	4 077	21.8	1 998	21.8
Swisher County	8 378	24.2	3 315	25.8
Tarrant County	1 446 219	13.0	565 830	13.1
Taylor County	126 555	15.5	52 056	15.8
Terrell County	1 081	39.9	991	37.3
Terry County	12 761	17.2	5 087	17.8
Throckmorton County	1 850	44.9	1 066	47.3
Titus County	28 118	17.3	10 675	18.3
Tom Green County	104 010	15.6	43 916	15.6
Travis County	812 280	12.8	335 881	12.7
Trinity County	13 779	24.0	8 141	23.1
Tyler County	20 871	22.3	10 419	23.3
Upshur County	35 291	22.5	14 930	22.8
Upton County	3 404	43.6	1 609	43.6
Uvalde County	25 926	18.7	10 166	20.4
Val Verde County	44 856	12.3	16 288	12.8
Van Zandt County	48 140	23.9	20 896	24.2
Victoria County	84 088	15.1	32 945	15.0
Walker County	61 758	12.2	21 099	14.1
Waller County	32 663	18.1	11 955	18.6
Ward County	10 909	21.3	4 832	21.9
Washington County	30 373	14.2	13 241	14.9
Webb County	193 117	13.5	55 206	13.6
Wharton County	41 188	14.4	16 606	14.5
Wheeler County	5 284	34.5	2 687	35.9
Wichita County	131 664	14.3	53 304	14.8
Wilbarger County	14 676	15.9	6 371	16.5
Willacy County	20 082	22.9	6 727	25.0
Williamson County	249 967	13.7	90 325	13.6
Wilson County	32 408	19.0	12 110	19.6
Winkler County	7 173	20.0	3 214	19.8
Wise County	48 793	24.4	19 242	25.4
Wood County	36 752	19.1	17 939	19.4
Yoakum County	7 322	22.4	2 974	20.9
Young County	17 943	18.4	8 504	18.6
Zapata County	12 182	12.1	6 167	12.3
Zavala County	11 600	16.9	4 075	17.3
PLACE				
Abbott city, Hill County	300	46.7	144	48.6
Abernathy city	2 839	24.7	1 081	25.0
Hale County (part)	2 131	26.1	803	25.4
Lubbock County (part)	708	20.6	278	23.7
Abilene city	115 930	13.7	45 618	14.4
Jones County (part)	5 488	5.6	452	18.4
Taylor County (part)	110 442	14.1	45 166	14.4
Abram-Perezville CDP, Hidalgo County	5 444	13.2	3 060	9.6

State County Place	Population		Housing units	
	100-percent count	Percent in sample	100-percent count	Percent in sample
PLACE—Con.				
Ackerly city	245	40.8	96	42.7
Dawson County (part)	163	39.9	61	39.3
Martin County (part)	82	42.7	35	48.6
Addison town, Dallas County	14 166	10.5	8 205	10.4
Adrian city, Oldham County	159	42.8	82	46.3
Agua Dulce CDP, El Paso County	738	11.0	233	11.2
Agua Dulce city, Nueces County	737	49.7	257	47.5
Airport Road Addition CDP, Brooks County	132	16.7	45	11.1
Alamo city, Hidalgo County	14 760	11.1	6 208	10.1
Alamo Heights city, Bexar County	7 319	12.1	3 460	12.0
Alba town	430	47.4	232	46.1
Rains County (part)	-	(X)	-	(X)
Wood County (part)	430	47.4	232	46.1
Albany city, Shackelford County	1 921	48.3	880	49.1
Aldine CDP, Harris County	13 979	12.0	4 403	11.9
Aledo city, Parker County	1 726	50.4	625	49.3
Alfred-South La Paloma CDP, Jim Wells County	451	9.3	187	9.6
Alice city, Jim Wells County	19 010	13.1	6 998	13.7
Alice Acres CDP, Jim Wells County	491	10.2	141	11.3
Allen city, Collin County	43 554	12.3	15 227	12.4
Alma town, Ellis County	302	47.7	114	42.1
Alpine city, Brewster County	5 786	14.1	2 852	13.7
Alto town, Cherokee County	1 190	46.9	534	47.8
Alto Bonito CDP, Starr County	569	9.1	153	7.8
Alton city, Hidalgo County	4 384	20.4	1 175	20.0
Alton North CDP, Hidalgo County	5 051	15.2	1 255	14.8
Alvarado city, Johnson County	3 288	20.8	1 266	22.4
Alvin city, Brazoria County	21 413	15.7	8 442	15.6
Alvord town, Wise County	1 007	50.4	434	49.5
Amarillo city	173 627	14.2	72 408	14.0
Potter County (part)	99 833	14.6	41 088	14.5
Randall County (part)	73 794	13.7	31 320	13.3
Ames city, Liberty County	1 079	48.0	444	45.0
Amherst city, Lamb County	791	48.7	341	47.2
Anahuac city, Chambers County	2 210	45.2	902	45.8
Anderson city, Grimes County	257	43.2	119	42.9
Anderson Mill CDP	8 953	13.2	3 383	13.2
Travis County (part)	156	16.7	48	14.6
Williamson County (part)	8 797	13.1	3 335	13.2
Andrews city, Andrews County	9 652	13.2	4 047	13.0
Angleton city, Brazoria County	18 130	14.2	7 220	14.2
Angus city, Navarro County	334	38.6	139	36.0
Anna city, Collin County	1 225	44.7	436	45.6
Annetta town, Parker County	1 108	48.7	368	47.8
Annetta North town, Parker County	467	44.8	172	43.6
Annetta South town, Parker County	555	49.5	198	49.0
Annona town, Red River County	282	51.4	142	46.5
Anson city, Jones County	2 556	23.6	1 089	23.9
Anthony town, El Paso County	3 850	33.4	722	47.9
Anton city, Hockley County	1 200	46.1	465	44.3
Appleby city, Nacogdoches County	444	45.7	196	48.0
Aquilla city, Hill County	136	47.8	51	45.1
Aransas Pass city	8 138	10.5	3 493	11.0
Aransas County (part)	867	12.6	450	13.8
Nueces County (part)	70	20.0	55	18.2
San Patricio County (part)	7 201	10.2	2 988	10.5
Archer City city, Archer County	1 848	46.9	869	49.8
Arcola city, Fort Bend County	1 048	46.0	324	43.5
Argyle city, Denton County	2 365	47.3	818	47.1
Arlington city, Tarrant County	332 969	12.1	130 628	12.0
Arp city, Smith County	901	45.4	405	45.7
Arroyo Alto CDP, Cameron County	320	9.4	82	11.0
Arroyo Colorado Estates CDP, Cameron County	755	16.0	200	14.0
Arroyo Gardens-La Tina Ranch CDP, Cameron County	732	11.3	253	10.3
Asherton city, Dimmit County	1 342	47.4	535	48.2
Aspermont town, Stonewall County	1 021	47.1	507	48.5
Atascocita CDP, Harris County	35 757	12.1	11 342	12.1
Athens city, Henderson County	11 297	12.4	4 549	12.1
Atlanta city, Cass County	5 745	15.4	2 556	15.3
Aubrey city, Denton County	1 500	50.8	597	48.2
Aurora town, Wise County	853	43.7	332	46.1
Austin city	656 562	12.4	276 842	12.4
Travis County (part)	644 752	12.5	271 464	12.4
Williamson County (part)	11 810	11.2	5 378	10.6
Austwell city, Refugio County	192	43.8	134	38.1
Avery town, Red River County	462	47.4	241	46.9
Avinger town, Cass County	464	47.6	236	46.6
Azle city	9 600	15.4	3 957	15.8
Parker County (part)	1 563	12.7	646	13.0
Tarrant County (part)	8 037	16.0	3 311	16.3

Table 66. **Percent of Population and Housing Units in Sample: 2000**—Con.

[Data based on a sample (except Tables 65-68). For information on confidentiality protection, coverage, sampling error, and nonsampling error, see Appendix G.
For location of definitions, see "How to Use This Census Report"]

State County Place	Population		Housing units	
	100-percent count	Percent in sample	100-percent count	Percent in sample
PLACE—Con.				
Bacliff CDP, Galveston County	6 962	14.6	2 963	15.5
Bailey city, Fannin County	213	48.4	98	45.9
Bailey's Prairie village, Brazoria County	694	45.1	244	45.9
Baird city, Callahan County	1 623	49.8	806	48.5
Balch Springs city, Dallas County	19 375	14.2	6 504	14.6
Balcones Heights city, Bexar County	3 016	12.5	1 539	13.3
Ballinger city, Runnels County	4 243	14.1	1 879	15.3
Balmorhea city, Reeves County	527	44.4	242	42.1
Bandera city, Bandera County	957	41.9	488	44.9
Bangs city, Brown County	1 620	47.2	733	49.0
Bardwell city, Ellis County	583	45.3	176	47.2
Barrett CDP, Harris County	2 872	16.4	1 034	15.4
Barry city, Navarro County	209	44.0	86	46.5
Barstow city, Ward County	406	47.5	175	45.7
Bartlett city	1 675	39.0	638	37.9
Bell County (part)	818	36.3	302	39.7
Williamson County (part)	857	41.7	336	36.3
Barton Creek CDP, Travis County	1 589	14.5	754	13.3
Bartonville town, Denton County	1 093	48.6	391	46.8
Bastrop city, Bastrop County	5 340	11.9	2 239	11.7
Batesville CDP, Zavala County	1 298	15.7	456	15.1
Bausell and Ellis CDP, Willacy County	112	24.1	36	16.7
Bay City city, Matagorda County	18 667	12.9	8 113	12.8
Bayou Vista city, Galveston County	1 644	47.9	926	48.3
Bayside town, Refugio County	360	49.7	266	48.9
Baytown city	66 430	14.2	26 203	13.7
Chambers County (part)	3 081	16.0	1 205	14.9
Harris County (part)	63 349	14.1	24 998	13.6
Bayview town, Cameron County	323	44.6	133	40.6
Beach City city, Chambers County	1 645	37.1	714	35.0
Bear Creek village, Hays County	360	52.2	121	52.9
Beasley city, Fort Bend County	590	45.3	232	47.8
Beaumont city, Jefferson County	113 866	13.3	48 815	13.2
Beckville city, Panola County	752	44.9	361	46.5
Bedford city, Tarrant County	47 152	11.1	21 113	11.3
Bee Cave village, Travis County	656	45.9	246	41.1
Beeville city, Bee County	13 129	12.1	5 539	12.0
Bellaire city, Harris County	15 642	14.0	6 315	13.9
Bellevue city, Clay County	386	45.1	154	46.1
Bellmead city, McLennan County	9 214	12.2	3 727	12.5
Bells town, Grayson County	1 190	42.4	525	43.8
Bellville city, Austin County	3 794	12.4	1 566	11.6
Belton city, Bell County	14 623	13.0	5 089	13.3
Benavides city, Duval County	1 686	48.8	776	48.6
Benbrook city, Tarrant County	20 208	15.7	8 914	15.4
Benjamin city, Knox County	264	46.6	119	49.6
Berryville town, Henderson County	891	46.6	454	43.8
Bertram city, Burnet County	1 122	42.7	434	46.5
Beverly Hills city, McLennan County	2 113	46.9	814	46.1
Bevil Oaks city, Jefferson County	1 346	45.9	552	45.1
Bigfoot CDP, Frio County	304	14.5	127	15.0
Big Lake city, Reagan County	2 885	24.6	1 148	23.5
Big Sandy town, Upshur County	1 288	43.7	595	45.5
Big Spring city, Howard County	25 233	13.0	9 865	15.2
Big Wells city, Dimmit County	704	42.5	302	47.0
Bishop city, Nueces County	3 305	22.2	1 269	23.2
Bishop Hills town, Potter County	210	45.7	85	45.9
Bixby CDP, Cameron County	356	8.7	126	9.5
Blackwell city	360	46.7	180	45.6
Coke County (part)	6	33.3	5	40.0
Nolan County (part)	354	46.9	175	45.7
Blanco city, Blanco County	1 505	45.6	633	47.7
Blanket town, Brown County	402	47.8	189	49.2
Blessing CDP, Matagorda County	861	15.6	334	16.2
Bloomburg town, Cass County	375	46.4	177	46.9
Blooming Grove town, Navarro County	833	47.4	373	45.0
Bloomington CDP, Victoria County	2 562	23.0	921	22.3
Blossom city, Lamar County	1 439	45.0	606	45.2
Blue Berry Hill CDP, Bee County	982	12.7	370	12.4
Blue Mound city, Tarrant County	2 388	46.3	790	46.2
Blue Ridge city, Collin County	672	41.1	259	44.8
Bluetown-Iglesia Antigua CDP, Cameron County	692	38.6	179	40.8
Blum town, Hill County	399	47.6	177	49.2
Boerne city, Kendall County	6 178	13.0	2 466	13.7
Bogata city, Red River County	1 396	47.2	659	48.6
Boling-Iago CDP, Wharton County	1 271	14.7	474	15.2
Bolivar Peninsula CDP, Galveston County	3 853	22.7	5 425	25.0
Bonham city, Fannin County	9 990	12.4	3 381	11.8
Bonney village, Brazoria County	384	46.9	136	44.9
Booker town	1 315	50.2	541	47.0
Lipscomb County (part)	1 306	50.4	535	47.1
Ochiltree County (part)	9	22.2	6	33.3
Borger city, Hutchinson County	14 302	15.5	6 462	15.8
Botines CDP, Webb County	132	13.6	53	15.1
Bovina city, Parmer County	1 874	45.1	612	45.3

State County Place	Population		Housing units	
	100-percent count	Percent in sample	100-percent count	Percent in sample
PLACE—Con.				
Bowie city, Montague County	5 219	12.0	2 476	12.3
Box Canyon-Amistad CDP, Val Verde County	76	39.5	135	46.7
Boyd town, Wise County	1 099	51.3	435	49.0
Brackettville city, Kinney County	1 876	42.7	766	44.9
Brady city, McCulloch County	5 523	12.2	2 603	12.5
Brazoria city, Brazoria County	2 787	23.9	1 166	23.8
Breckenridge city, Stephens County	5 868	17.1	2 776	16.4
Bremond city, Robertson County	876	39.8	466	43.1
Brenham city, Washington County	13 507	12.8	5 317	13.2
Briar CDP	5 350	15.0	2 105	16.1
Parker County (part)	601	10.8	236	10.6
Tarrant County (part)	3 025	18.0	1 260	19.1
Wise County (part)	1 724	11.1	609	11.8
Briarcliff village, Travis County	895	44.2	455	41.3
Briaroaks city, Johnson County	493	39.4	181	42.0
Bridge City city, Orange County	8 651	12.0	3 432	11.7
Bridgeport city, Wise County	4 309	15.5	1 515	15.5
Broaddus town, San Augustine County	189	43.4	103	43.7
Bronte town, Coke County	1 076	43.4	502	48.2
Brookshire city, Waller County	3 450	22.1	1 257	21.4
Brookside Village city, Brazoria County	1 960	38.4	708	38.6
Browndell city, Jasper County	219	50.2	118	49.2
Brownfield city, Terry County	9 488	11.5	3 735	12.2
Brownsboro city, Henderson County	796	41.7	323	44.3
Brownsville city, Cameron County	139 722	13.3	42 323	12.8
Brownwood city, Brown County	18 813	15.3	8 169	16.0
Bruceville-Eddy city	1 490	47.9	587	47.7
Falls County (part)	2	-	1	-
McLennan County (part)	1 488	48.0	586	47.8
Brundage CDP, Dimmit County	31	19.4	14	28.6
Bruni CDP, Webb County	412	48.8	176	46.6
Brushy Creek CDP, Williamson County	15 371	12.5	4 919	12.4
Bryan city, Brazos County	65 660	11.7	25 703	11.8
Bryson city, Jack County	528	49.1	261	46.4
Buchanan Dam CDP, Llano County	1 688	13.8	1 294	14.7
Buckholts town, Milam County	387	53.7	166	51.2
Buda city, Hays County	2 404	23.0	910	24.1
Buffalo city, Leon County	1 804	43.5	815	45.6
Buffalo Gap town, Taylor County	463	44.9	235	46.4
Buffalo Springs village, Lubbock County	493	45.6	303	41.6
Bullard town	1 150	46.2	464	45.5
Cherokee County (part)	53	37.7	21	47.6
Smith County (part)	1 097	46.6	443	45.4
Bulverde city, Comal County	3 761	10.7	1 349	11.3
Buna CDP, Jasper County	2 269	15.4	956	16.4
Bunker Hill Village city, Harris County	3 654	17.3	1 267	17.2
Burkburnett city, Wichita County	10 927	12.4	4 449	12.0
Burke city, Angelina County	315	46.7	138	42.0
Burleson city	20 976	11.5	7 794	11.8
Johnson County (part)	17 514	11.5	6 525	11.8
Tarrant County (part)	3 462	11.5	1 269	11.8
Burnet city, Burnet County	4 735	15.4	1 813	16.2
Burton town, Washington County	359	50.4	194	43.8
Butterfield CDP, El Paso County	61	3.3	21	9.5
Byers city, Clay County	517	49.7	229	47.6
Bynum town, Hill County	225	42.7	85	44.7
Cactus city, Moore County	2 538	45.6	820	44.9
Caddo Mills city, Hunt County	1 149	44.0	494	44.1
Caldwell city, Burleson County	3 449	14.9	1 485	15.8
Callisburg city, Cooke County	365	38.9	137	40.1
Calvert city, Robertson County	1 426	41.3	726	43.0
Cameron city, Milam County	5 634	12.4	2 383	11.5
Cameron Park CDP, Cameron County	5 961	14.6	1 366	13.8
Campbell city, Hunt County	734	47.4	308	46.8
Camp Swift CDP, Bastrop County	4 731	12.1	1 231	11.7
Camp Wood city, Real County	822	44.8	352	47.7
Canadian city, Hemphill County	2 233	45.5	1 047	46.1
Caney City town, Henderson County	236	8.9	176	11.4
Canton city, Van Zandt County	3 292	21.6	1 486	23.5
Cantu Addition CDP, Brooks County	217	6.5	83	7.2
Canutillo CDP, El Paso County	5 129	10.1	1 602	10.9
Canyon city, Randall County	12 875	13.8	5 091	14.2
Canyon Lake CDP, Comal County	16 870	11.4	8 693	11.2
Carbon town, Eastland County	224	50.0	120	50.0
Carl's Corner town, Hill County	134	37.3	58	39.7
Carmine city, Fayette County	228	42.5	118	44.1
Carrizo Hill CDP, Dimmit County	548	12.6	185	14.6
Carrizo Springs city, Dimmit County	5 655	12.3	2 109	12.0
Carrollton city	109 576	12.3	40 458	12.5
Collin County (part)	-	(X)	-	(X)
Dallas County (part)	49 822	10.8	18 730	11.2
Denton County (part)	59 754	13.5	21 728	13.6

Table 66. **Percent of Population and Housing Units in Sample: 2000**—Con.

[Data based on a sample (except Tables 65-68). For information on confidentiality protection, coverage, sampling error, and nonsampling error, see Appendix G.
For location of definitions, see "How to Use This Census Report"]

State County Place	Population		Housing units	
	100-percent count	Percent in sample	100-percent count	Percent in sample
PLACE—Con.				
Carthage city, Panola County	6 664	11.8	2 931	12.0
Castle Hills city, Bexar County	4 202	15.1	1 930	15.6
Castroville city, Medina County	2 664	23.5	1 025	24.8
Catarina CDP, Dimmit County	135	23.7	77	20.8
Cedar Hill city	32 093	11.8	11 075	11.9
Dallas County (part)	32 044	11.8	11 051	11.9
Ellis County (part)	49	8.2	24	8.3
Cedar Park city	26 049	12.0	8 914	11.9
Travis County (part)	541	11.1	248	10.9
Williamson County (part)	25 508	12.0	8 666	11.9
Celeste city, Hunt County	817	45.9	347	46.4
Celina town, Collin County	1 861	38.1	703	37.4
Center city, Shelby County	5 678	10.9	2 290	12.0
Centerville city, Leon County	903	46.7	464	44.0
Central Gardens CDP, Jefferson County	4 106	10.0	1 701	10.8
Cesar Chavez CDP, Hidalgo County	1 469	9.9	793	10.0
Chandler city, Henderson County	2 099	45.1	877	46.5
Channelview CDP, Harris County	29 685	11.4	9 874	11.7
Channing city, Hartley County	356	46.9	154	46.8
Charlotte city, Atascosa County	1 637	49.0	585	49.2
Chester town, Tyler County	265	55.1	128	49.2
Chico city, Wise County	947	46.7	406	48.0
Childress city, Childress County	6 778	10.2	2 554	11.6
Chillicothe city, Hardeman County	798	45.1	373	49.1
China city, Jefferson County	1 112	47.2	458	46.1
China Grove town, Bexar County	1 247	44.3	417	42.9
Chireno city, Nacogdoches County	405	47.9	180	50.6
Christine town, Atascosa County	436	53.0	160	48.1
Christoval CDP, Tom Green County	422	45.0	218	48.2
Chula Vista-Orason CDP, Cameron County	394	9.4	107	10.3
Chula Vista-River Spur CDP, Zavala County	400	15.5	120	16.7
Cibolo city	3 035	12.4	1 176	12.0
Bexar County (part)	-	(X)	-	(X)
Guadalupe County (part)	3 035	12.4	1 176	12.0
Cienegas Terrace CDP, Val Verde County	2 878	10.9	795	11.7
Cinco Ranch CDP	11 196	11.5	3 594	11.2
Fort Bend County (part)	8 738	11.8	2 654	11.6
Harris County (part)	2 458	10.3	940	10.3
Circle D-KC Estates CDP, Bastrop County	2 010	12.9	847	13.7
Cisco city, Eastland County	3 851	15.5	1 849	16.1
Citrus City CDP, Hidalgo County	941	11.2	222	11.3
Clarendon city, Donley County	1 974	43.9	929	46.6
Clarksville city, Red River County	3 883	15.6	1 787	15.3
Clarksville City city	806	42.1	337	42.4
Gregg County (part)	806	42.1	337	42.4
Upshur County (part)	-	(X)	-	(X)
Claude city, Armstrong County	1 313	44.2	538	46.8
Clear Lake Shores city, Galveston County	1 205	40.8	661	41.0
Cleburne city, Johnson County	26 005	14.5	9 910	14.6
Cleveland city, Liberty County	7 605	13.5	2 976	12.6
Clifton city, Bosque County	3 542	13.6	1 422	14.4
Clint town, El Paso County	980	47.0	337	44.8
Cloverleaf CDP, Harris County	23 508	10.8	7 865	10.9
Clute city, Brazoria County	10 424	15.3	4 142	15.9
Clyde city, Callahan County	3 345	23.9	1 410	24.4
Coahoma town, Howard County	932	52.4	388	49.0
Cockrell Hill city, Dallas County	4 443	22.4	1 205	23.8
Coffee City town, Henderson County	193	40.4	109	41.3
Coldspring city, San Jacinto County	691	40.4	313	43.8
Coleman city, Coleman County	5 127	11.7	2 658	12.7
College Station city, Brazos County	67 890	11.6	26 054	11.1
Colleyville city, Tarrant County	19 636	11.8	6 549	11.9
Collinsville town, Grayson County	1 235	43.9	507	46.4
Colmesneil city, Tyler County	638	45.8	287	47.4
Colorado City city, Mitchell County	4 281	12.1	2 076	12.2
Columbus city, Colorado County	3 916	14.7	1 750	16.0
Comanche city, Comanche County	4 482	16.0	1 898	16.6
Combes town, Cameron County	2 553	38.9	1 039	29.4
Combine city	1 788	44.1	622	42.9
Dallas County (part)	624	42.5	206	39.8
Kaufman County (part)	1 164	44.9	416	44.5
Comfort CDP, Kendall County	2 358	11.4	917	10.9
Commerce city, Hunt County	7 669	14.8	3 405	14.4
Como town, Hopkins County	621	47.8	237	48.5
Concepcion CDP, Duval County	61	29.5	35	25.7
Conroe city, Montgomery County	36 811	13.3	14 378	13.6
Converse city, Bexar County	11 508	12.3	4 009	12.4
Cool city, Parker County	162	49.4	69	49.3
Coolidge town, Limestone County	848	46.2	339	44.8
Cooper city, Delta County	2 150	21.5	983	21.8
Coppell city	35 958	12.5	12 587	12.3
Dallas County (part)	35 734	12.5	12 487	12.3
Denton County (part)	224	7.1	100	9.0
PLACE—Con.				
Copperas Cove city	29 592	12.9	11 120	13.4
Bell County (part)	-	(X)	-	(X)
Coryell County (part)	29 455	12.9	11 049	13.3
Lampasas County (part)	137	28.5	71	23.9
Copper Canyon town, Denton County	1 216	46.7	423	45.4
Corinth city, Denton County	11 325	12.8	4 100	13.0
Corpus Christi city	277 454	12.8	107 831	12.8
Kleberg County (part)	-	(X)	-	(X)
Nueces County (part)	277 450	12.8	107 830	12.8
San Patricio County (part)	4	-	1	-
Corral City town, Denton County	89	18.0	31	19.4
Corrigan town, Polk County	1 721	48.5	734	48.4
Corsicana city, Navarro County	24 485	13.3	9 552	13.3
Cottonwood city, Kaufman County	181	43.1	69	44.9
Cottonwood Shores city, Burnet County	877	43.9	351	45.6
Cotulla city, La Salle County	3 614	15.0	1 504	16.0
Cove city, Chambers County	323	40.9	146	41.8
Covington city, Hill County	282	46.8	122	49.2
Coyanosa CDP, Pecos County	138	26.8	59	25.4
Coyote Acres CDP, Jim Wells County	389	12.6	113	12.4
Crandall city, Kaufman County	2 774	46.5	914	46.3
Crane city, Crane County	3 191	24.3	1 278	22.4
Cranfills Gap city, Bosque County	335	41.5	156	41.0
Crawford town, McLennan County	705	49.5	277	47.7
Creedmoor city, Travis County	211	44.5	89	41.6
Crockett city, Houston County	7 141	14.3	3 081	14.9
Crosby CDP, Harris County	1 714	14.9	743	13.2
Crosbyton city, Crosby County	1 874	39.6	781	38.7
Cross Mountain CDP, Bexar County	1 524	10.8	555	10.6
Cross Plains town, Callahan County	1 068	44.7	554	49.3
Cross Roads town, Denton County	603	40.5	241	47.3
Cross Timber town, Johnson County	277	45.1	115	45.2
Crowell city, Foard County	1 141	43.9	568	47.9
Crowley city	7 467	13.2	2 748	13.1
Johnson County (part)	-	(X)	-	(X)
Tarrant County (part)	7 467	13.2	2 748	13.1
Crystal City city, Zavala County	7 190	10.8	2 500	10.8
Cuero city, DeWitt County	6 571	16.3	2 867	16.4
Cuevitas CDP, Hidalgo County	37	13.5	16	6.3
Cumby city, Hopkins County	616	48.1	292	48.3
Cumings CDP, Fort Bend County	683	18.9	186	17.7
Cuney town, Cherokee County	145	40.7	78	46.2
Cushing city, Nacogdoches County	637	38.8	257	42.4
Cut and Shoot town, Montgomery County	1 158	40.6	410	43.7
Daingerfield town, Morris County	2 517	22.8	1 119	24.3
Daisetta city, Liberty County	1 034	46.0	413	47.0
Dalhart city	7 237	15.0	3 101	14.9
Dallam County (part)	4 648	14.5	2 021	14.6
Hartley County (part)	2 589	16.1	1 080	15.6
Dallas city	1 188 580	12.8	484 117	12.8
Collin County (part)	45 155	10.6	25 755	10.5
Dallas County (part)	1 121 131	13.0	445 440	13.0
Denton County (part)	22 273	10.1	12 915	10.3
Kaufman County (part)	-	(X)	-	(X)
Rockwall County (part)	21	9.5	7	14.3
Dalworthington Gardens city, Tarrant County	2 186	22.4	765	22.5
Damon CDP, Brazoria County	535	44.9	231	46.3
Danbury city, Brazoria County	1 611	49.4	586	49.0
Darrouzett town, Lipscomb County	303	51.2	182	47.8
Dawson town, Navarro County	852	46.7	408	46.6
Dayton city, Liberty County	5 709	10.8	2 371	10.5
Dayton Lakes city, Liberty County	101	40.6	78	37.2
Dean city, Clay County	341	48.7	136	46.3
Decatur city, Wise County	5 201	15.2	2 000	15.5
Deer Park city, Harris County	28 520	12.8	9 921	12.6
De Kalb city, Bowie County	1 769	23.2	853	22.7
De Leon city, Comanche County	2 433	22.6	1 127	24.0
Dell City city, Hudspeth County	413	39.2	226	37.2
Del Mar Heights CDP, Cameron County	259	10.4	81	9.9
Del Rio city, Val Verde County	33 867	11.5	11 895	11.6
Del Sol-Loma Linda CDP, San Patricio County	726	12.1	226	12.8
Denison city, Grayson County	22 773	13.0	10 309	12.6
Denton city, Denton County	80 537	13.1	32 716	13.1
Denver City town	3 985	12.2	1 644	11.3
Gaines County (part)	-	(X)	-	(X)
Yoakum County (part)	3 985	12.2	1 644	11.3
Deport city	718	36.4	314	41.1
Lamar County (part)	664	35.4	289	40.5
Red River County (part)	54	48.1	25	48.0
DeSoto city, Dallas County	37 646	13.4	14 069	13.5
Detroit town, Red River County	776	46.0	359	47.6
Devers city, Liberty County	416	40.4	165	41.2
Devine city, Medina County	4 140	12.7	1 551	12.3
Deweyville CDP, Newton County	1 190	16.1	528	15.5

Table 66. **Percent of Population and Housing Units in Sample: 2000**—Con.

[Data based on a sample (except Tables 65-68). For information on confidentiality protection, coverage, sampling error, and nonsampling error, see Appendix G.
For location of definitions, see "How to Use This Census Report"]

State County Place	Population		Housing units	
	100-percent count	Percent in sample	100-percent count	Percent in sample
PLACE—Con.				
Diboll city, Angelina County	5 470	11.8	1 582	13.3
Dickens city, Dickens County	332	48.5	163	50.9
Dickinson city, Galveston County	17 093	14.1	6 556	14.2
Dilley city, Frio County	3 674	19.7	1 158	23.4
Dimmitt city, Castro County	4 375	16.9	1 692	15.6
Dodd City town, Fannin County	419	48.2	188	47.3
Dodson town, Collingsworth County	115	56.5	65	49.2
Doffing CDP, Hidalgo County	4 256	9.9	1 024	9.8
Domino town, Cass County	52	59.6	20	55.0
Donna city, Hidalgo County	14 768	10.6	5 734	10.2
Doolittle CDP, Hidalgo County	2 358	9.4	599	8.7
Dorchester town, Grayson County	109	47.7	47	44.7
Double Oak town, Denton County	2 179	46.6	709	46.5
Douglassville town, Cass County	175	51.4	87	50.6
Doyle CDP, San Patricio County	285	9.1	129	8.5
Dripping Springs city, Hays County	1 548	43.0	584	42.8
Driscoll city, Nueces County	825	42.2	297	45.8
Dublin city, Erath County	3 754	9.5	1 507	9.1
Dumas city, Moore County	13 747	13.4	5 119	13.4
Duncanville city, Dallas County	36 081	12.6	13 290	12.7
Eagle Lake city, Colorado County	3 664	15.6	1 500	15.4
Eagle Mountain CDP, Tarrant County	6 599	12.3	2 819	12.3
Eagle Pass city, Maverick County	22 413	13.1	7 613	13.0
Early city, Brown County	2 588	25.2	1 080	24.7
Earth city, Lamb County	1 109	48.5	458	49.3
East Bernard CDP, Wharton County	1 729	10.8	662	11.2
Eastland city, Eastland County	3 769	12.9	1 737	12.6
East Mountain city, Upshur County	580	47.9	249	46.6
Easton city	524	39.7	191	39.3
Gregg County (part)	487	38.6	176	37.5
Rusk County (part)	37	54.1	15	60.0
East Tawakoni city, Rains County	775	39.7	433	45.7
Ector city, Fannin County	600	47.5	263	45.2
Edcouch city, Hidalgo County	3 342	22.3	985	21.2
Eden city, Concho County	2 561	29.7	602	48.5
Edgecliff Village town, Tarrant County	2 550	22.0	1 012	23.4
Edgewater-Paisano CDP, San Patricio County	182	35.2	69	31.9
Edgewood town, Van Zandt County	1 348	48.3	599	47.9
Edinburg city, Hidalgo County	48 465	11.9	16 031	11.6
Edmonson town, Hale County	123	48.0	43	48.8
Edna city, Jackson County	5 899	14.5	2 609	15.3
Edom city, Van Zandt County	322	51.2	141	48.9
Edroy CDP, San Patricio County	420	13.3	142	14.8
Eidson Road CDP, Maverick County	9 348	11.5	2 583	11.4
Elbert CDP, Throckmorton County	56	51.8	32	43.8
El Camino Angosto CDP, Cameron County	254	11.0	70	14.3
El Campo city, Wharton County	10 945	14.5	4 312	14.0
El Cenizo city, Webb County	3 545	44.1	811	44.6
Eldorado city, Schleicher County	1 951	48.4	838	48.7
Electra city, Wichita County	3 168	24.3	1 529	23.5
Elgin city	5 700	11.4	2 032	11.0
Bastrop County (part)	5 667	11.5	2 024	11.1
Travis County (part)	33	-	8	-
El Indio CDP, Maverick County	263	7.6	91	11.0
Elkhart town, Anderson County	1 215	43.4	532	47.4
El Lago city, Harris County	3 075	12.1	1 409	12.3
Elm Creek CDP, Maverick County	1 928	11.1	519	11.4
Elmendorf city, Bexar County	664	42.9	266	40.2
El Paso city, El Paso County	563 662	12.7	193 663	12.7
El Refugio CDP, Starr County	221	17.2	67	14.9
Elsa city, Hidalgo County	5 549	9.7	1 754	10.3
Emhouse town, Navarro County	159	35.8	59	32.2
Emory city, Rains County	1 021	46.6	481	49.9
Encantada-Ranchito El Calaboz CDP, Cameron County	2 100	13.2	567	12.0
Enchanted Oaks town, Henderson County	357	16.0	237	12.2
Encinal city, La Salle County	629	47.2	276	47.1
Encino CDP, Brooks County	177	12.4	92	13.0
Ennis city, Ellis County	16 045	14.4	5 618	14.1
Escobares CDP, Starr County	1 954	11.2	598	11.0
Estelline town, Hall County	168	51.8	93	47.3
Euless city, Tarrant County	46 005	10.7	20 136	10.7
Eureka city, Navarro County	340	45.9	143	41.3
Eustace city, Henderson County	798	17.7	339	16.8
Evadale CDP, Jasper County	1 430	49.0	591	48.9
Evant town	393	43.0	189	43.4
Coryell County (part)	262	42.4	121	44.6
Hamilton County (part)	131	44.3	68	41.2
Everman city, Tarrant County	5 836	15.0	1 987	15.0
Fabens CDP, El Paso County	8 043	12.3	2 279	12.3
Fairchilds village, Fort Bend County	678	46.5	226	46.0
Fairfield city, Freestone County	3 094	22.7	1 431	24.7
Fair Oaks Ranch city	4 695	11.8	1 731	12.0
Bexar County (part)	3 799	11.7	1 449	11.7
Comal County (part)	246	13.8	74	12.2
Kendall County (part)	650	11.4	208	14.4

State County Place	Population		Housing units	
	100-percent count	Percent in sample	100-percent count	Percent in sample
PLACE—Con.				
Fairview town, Collin County	2 644	27.8	886	27.4
Falcon Heights CDP, Starr County	335	13.1	152	9.9
Falcon Lake Estates CDP, Zapata County	830	10.1	514	12.3
Falcon Mesa CDP, Zapata County	506	10.9	546	11.0
Falcon Village CDP, Starr County	78	10.3	54	9.3
Falfurrias city, Brooks County	5 297	10.9	2 062	11.2
Falls City city, Karnes County	591	49.4	242	49.2
Falman-County Acres CDP, San Patricio County	289	9.7	100	12.0
Farmers Branch city, Dallas County	27 508	12.8	10 115	12.9
Farmersville city, Collin County	3 118	21.3	1 199	22.6
Farwell city, Parmer County	1 364	47.1	560	48.4
Fate city, Rockwall County	497	28.0	184	29.9
Fayetteville city, Fayette County	261	49.8	183	46.4
Faysville CDP, Hidalgo County	348	10.1	108	9.3
Ferris city	2 175	18.9	741	20.4
Dallas County (part)	-	(X)	-	(X)
Ellis County (part)	2 175	18.9	741	20.4
Fifth Street CDP, Fort Bend County	2 059	14.0	537	15.6
Flatonia town, Fayette County	1 377	46.8	568	47.4
Florence city, Williamson County	1 054	45.0	410	45.9
Floresville city, Wilson County	5 868	13.9	2 114	14.9
Flowella CDP, Brooks County	134	20.9	56	14.3
Flower Mound town	50 702	13.4	16 833	13.4
Denton County (part)	50 702	13.4	16 833	13.4
Tarrant County (part)	-	(X)	-	(X)
Floydada city, Floyd County	3 676	15.2	1 507	15.9
Follett city, Lipscomb County	412	51.2	242	49.2
Forest Hill city, Tarrant County	12 949	11.8	3 876	12.3
Forney city, Kaufman County	5 588	11.9	2 001	12.2
Forsan city, Howard County	226	42.5	96	47.9
Fort Bliss CDP, El Paso County	8 264	11.5	2 309	9.2
Fort Davis CDP, Jeff Davis County	1 050	37.0	525	38.7
Fort Hancock CDP, Hudspeth County	1 713	35.6	579	35.8
Fort Hood CDP	33 711	11.2	5 941	10.3
Bell County (part)	17 282	11.1	3 349	9.9
Coryell County (part)	16 429	11.3	2 592	10.7
Fort Stockton city, Pecos County	7 846	15.7	3 189	15.8
Fort Worth city	534 694	13.7	211 035	13.9
Denton County (part)	44	38.6	91	47.3
Tarrant County (part)	534 650	13.7	210 944	13.9
Four Corners CDP, Fort Bend County	2 954	12.7	824	11.9
Fowlerton CDP, La Salle County	62	14.5	45	11.1
Franklin city, Robertson County	1 470	40.5	626	45.0
Frankston town, Anderson County	1 209	48.0	525	48.8
Fredericksburg city, Gillespie County	8 911	13.9	4 183	13.9
Freeport city, Brazoria County	12 708	13.5	4 841	13.3
Freer city, Duval County	3 241	24.9	1 334	24.6
Fresno CDP, Fort Bend County	6 603	20.0	2 002	21.2
Friendswood city	29 037	13.1	10 405	13.2
Galveston County (part)	21 237	13.7	7 348	14.0
Harris County (part)	7 800	11.2	3 057	11.3
Friona city, Parmer County	3 854	22.2	1 399	22.7
Frisco city	33 714	12.3	13 683	12.1
Collin County (part)	30 312	11.7	12 182	11.5
Denton County (part)	3 402	17.9	1 501	17.1
Fritch city	2 235	23.0	961	24.0
Hutchinson County (part)	2 226	22.9	958	24.0
Moore County (part)	9	44.4	3	33.3
Fronton CDP, Starr County	599	9.2	218	11.5
Frost city, Navarro County	648	45.1	250	44.8
Fruitvale city, Van Zandt County	418	43.3	172	41.9
Fulshear city, Fort Bend County	716	45.1	260	42.3
Fulton town, Aransas County	1 553	40.8	1 008	40.6
Gainesville city, Cooke County	15 538	16.0	6 423	15.9
Galena Park city, Harris County	10 592	11.2	3 207	11.8
Gallatin city, Cherokee County	378	50.8	164	46.3
Galveston city, Galveston County	57 247	13.8	30 017	14.1
Ganado city, Jackson County	1 915	44.6	767	47.3
Garceno CDP, Starr County	1 438	12.0	420	11.7
Gardendale CDP, Ector County	1 197	13.4	519	12.9
Garden Ridge city, Comal County	1 882	41.3	722	40.7
Garfield CDP, Travis County	1 660	11.1	585	11.5
Garland city	215 768	12.2	75 300	12.2
Collin County (part)	-	(X)	-	(X)
Dallas County (part)	215 768	12.2	75 300	12.2
Rockwall County (part)	-	(X)	-	(X)
Garrett town, Ellis County	448	38.6	158	39.9
Garrison city, Nacogdoches County	844	42.4	372	46.5
Gary City town, Panola County	303	43.6	131	45.0
Gatesville city, Coryell County	15 591	9.6	2 963	15.1

Table 66. **Percent of Population and Housing Units in Sample: 2000**—Con.

[Data based on a sample (except Tables 65-68). For information on confidentiality protection, coverage, sampling error, and nonsampling error, see Appendix G.
For location of definitions, see "How to Use This Census Report"]

State County Place	Population		Housing units	
	100-percent count	Percent in sample	100-percent count	Percent in sample
PLACE—Con.				
Georgetown city, Williamson County	28 339	13.3	10 902	13.3
George West city, Live Oak County	2 524	21.6	1 035	23.7
Geronimo CDP, Guadalupe County	619	11.5	209	12.9
Gholson city, McLennan County	922	44.0	374	44.1
Giddings city, Lee County	5 105	14.8	1 852	14.7
Gilmer city, Upshur County	4 799	14.3	2 214	14.9
Girard CDP, Kent County	62	59.7	28	42.9
Gladewater city	6 078	13.9	2 601	14.6
Gregg County (part)	3 624	11.6	1 644	12.3
Upshur County (part)	2 454	17.2	957	18.4
Glenn Heights city	7 224	13.7	2 565	13.6
Dallas County (part)	5 618	14.7	2 038	14.2
Ellis County (part)	1 606	10.2	527	11.2
Glen Rose city, Somervell County	2 122	47.5	903	47.5
Godley city, Johnson County	879	49.5	313	47.9
Goldsmith city, Ector County	253	47.0	113	46.9
Goldthwaite city, Mills County	1 802	43.6	883	49.0
Goliad city, Goliad County	1 975	46.1	877	49.1
Golinda city	423	47.5	185	45.9
Falls County (part)	336	49.1	152	47.4
McLennan County (part)	87	41.4	33	39.4
Gonzales city, Gonzales County	7 202	14.0	2 869	13.0
Goodlow city, Navarro County	264	43.9	117	41.0
Goodrich city, Polk County	243	42.0	119	42.9
Gordon city, Palo Pinto County	451	46.8	228	47.4
Goree city, Knox County	321	45.2	157	46.5
Gorman city, Eastland County	1 236	46.1	569	47.6
Graford city, Palo Pinto County	578	51.6	238	47.5
Graham city, Young County	8 716	13.5	3 904	14.2
Granbury city, Hood County	5 718	14.6	2 727	14.2
Grand Acres CDP, Cameron County	203	35.0	54	35.2
Grandfalls town, Ward County	391	44.5	203	42.9
Grand Prairie city	127 427	12.5	46 425	12.2
Dallas County (part)	99 760	12.9	34 932	12.7
Ellis County (part)	46	-	17	-
Tarrant County (part)	27 621	11.3	11 476	10.9
Grand Saline city, Van Zandt County	3 028	23.1	1 203	23.6
Grandview city, Johnson County	1 358	40.9	544	44.9
Granger city, Williamson County	1 299	41.6	565	38.8
Granite Shoals city, Burnet County	2 040	47.8	1 224	48.1
Granjeno city, Hidalgo County	313	23.3	107	20.6
Grape Creek CDP, Tom Green County	3 138	14.9	1 219	15.8
Grapeland city, Houston County	1 451	45.0	726	47.0
Grapevine city	42 059	11.0	16 486	11.1
Dallas County (part)	-	(X)	-	(X)
Denton County (part)	2	-	1	-
Tarrant County (part)	42 057	11.0	16 485	11.1
Grays Prairie village, Kaufman County	296	42.6	103	42.7
Greatwood CDP, Fort Bend County	6 640	11.5	2 338	11.4
Green Valley Farms CDP, Cameron County	720	13.1	191	14.1
Greenville city, Hunt County	23 960	14.6	9 977	14.6
Gregory city, San Patricio County	2 318	50.3	743	50.5
Grey Forest city, Bexar County	418	46.2	211	43.1
Groesbeck city, Limestone County	4 291	18.4	1 457	23.2
Groom town, Carson County	587	46.8	290	47.9
Groves city, Jefferson County	15 733	14.0	6 570	13.9
Groveton city, Trinity County	1 107	43.7	565	48.1
Gruver city, Hansford County	1 162	50.9	509	48.3
Guerra CDP, Jim Hogg County	8	37.5	12	25.0
Gun Barrel City town, Henderson County	5 145	11.3	2 736	11.4
Gunter city, Grayson County	1 230	35.4	345	40.9
Gustine town, Comanche County	457	46.4	215	46.5
Hackberry town, Denton County	544	34.6	162	37.7
Hale Center city, Hale County	2 263	47.2	885	45.3
Hallettsville city, Lavaca County	2 345	27.1	1 223	26.3
Hallsburg city, McLennan County	518	47.1	209	46.4
Hallsville city, Harrison County	2 772	41.5	1 050	42.7
Haltom City city, Tarrant County	39 018	12.6	15 716	12.6
Hamilton city, Hamilton County	2 977	23.2	1 449	23.9
Hamlin city	2 248	23.1	1 090	23.6
Fisher County (part)	-	(X)	-	(X)
Jones County (part)	2 248	23.1	1 090	23.6
Happy town	647	45.1	295	47.1
Randall County (part)	35	45.7	12	41.7
Swisher County (part)	612	45.1	283	47.3
Hardin city, Liberty County	755	47.9	305	46.6
Harker Heights city, Bell County	17 308	12.2	6 823	11.7
Harlingen city, Cameron County	57 564	13.0	23 008	12.4
Harper CDP, Gillespie County	1 006	23.3	536	23.5
Hart city, Castro County	1 198	44.7	410	48.5
Hartley CDP, Hartley County	441	42.6	157	44.6
Haskell city, Haskell County	3 106	16.8	1 526	16.3
PLACE—Con.				
Haslet city	1 134	47.1	402	47.3
Denton County (part)	-	(X)	-	(X)
Tarrant County (part)	1 134	47.1	402	47.3
Havana CDP, Hidalgo County	452	19.2	125	16.8
Hawk Cove city, Hunt County	457	10.9	245	13.1
Hawkins city, Wood County	1 331	43.8	558	46.6
Hawley city, Jones County	646	47.8	264	47.7
Hays city, Hays County	233	53.6	88	52.3
Hearne city, Robertson County	4 690	11.8	1 944	11.6
Heath city, Rockwall County	4 149	11.7	1 462	11.8
Hebbronville CDP, Jim Hogg County	4 498	16.3	1 853	16.0
Hebron town, Denton County	874	36.3	335	32.2
Hedley city, Donley County	379	48.5	209	45.5
Hedwig Village city, Harris County	2 334	47.5	1 038	47.7
Heidelberg CDP, Hidalgo County	1 586	11.1	423	12.1
Helotes city, Bexar County	4 285	48.7	1 525	47.2
Hemphill city, Sabine County	1 106	48.9	574	47.9
Hempstead city, Waller County	4 691	9.7	1 848	10.4
Henderson city, Rusk County	11 273	15.2	4 831	15.3
Henrietta city, Clay County	3 264	24.4	1 460	24.9
Hereford city, Deaf Smith County	14 597	15.6	5 323	15.3
Hermleigh CDP, Scurry County	393	49.6	183	49.2
Hewitt city, McLennan County	11 085	11.2	4 018	11.8
Hickory Creek town, Denton County	2 078	23.1	808	23.3
Hico city, Hamilton County	1 341	44.1	640	45.9
Hidalgo city, Hidalgo County	7 322	43.0	1 880	41.6
Higgins city, Lipscomb County	425	48.0	253	48.6
Highland Haven city, Burnet County	450	50.9	272	49.3
Highland Park town, Dallas County	8 842	14.7	3 759	15.1
Highlands CDP, Harris County	7 089	11.6	2 812	11.6
Highland Village city, Denton County	12 173	17.4	4 009	17.7
Hill Country Village city, Bexar County	1 028	42.3	349	45.8
Hillcrest village, Brazoria County	722	50.4	271	50.2
Hillsboro city, Hill County	8 232	14.8	3 227	15.5
Hilltop CDP, Frio County	300	15.3	101	15.8
Hilshire Village city, Harris County	720	49.9	292	49.0
Hitchcock city, Galveston County	6 386	14.2	2 754	14.7
Holiday Lakes town, Brazoria County	1 095	47.4	412	44.7
Holland town, Bell County	1 102	44.3	432	41.0
Holliday city, Archer County	1 632	46.3	676	49.1
Hollywood Park town, Bexar County	2 983	14.1	1 222	15.2
Homestead Meadows North CDP, El Paso County	4 232	10.7	1 268	10.8
Homestead Meadows South CDP, El Paso County	6 807	9.7	1 628	9.8
Hondo city, Medina County	7 897	13.9	2 474	16.0
Honey Grove city, Fannin County	1 746	47.6	814	48.0
Hooks city, Bowie County	2 973	23.8	1 345	23.4
Horizon City city, El Paso County	5 233	13.0	1 745	12.7
Horseshoe Bay CDP	3 337	16.0	2 773	16.2
Burnet County (part)	689	18.0	319	17.6
Llano County (part)	2 648	15.5	2 454	16.0
Houston city	1 953 631	12.7	782 009	12.6
Fort Bend County (part)	33 384	13.2	10 087	13.6
Harris County (part)	1 919 789	12.7	771 583	12.6
Montgomery County (part)	458	13.8	339	14.5
Howardwick city, Donley County	437	39.8	430	47.4
Howe town, Grayson County	2 478	42.3	997	41.9
Hubbard city, Hill County	1 586	46.1	715	46.7
Hudson city, Angelina County	3 792	18.7	1 390	19.9
Hudson Bend CDP, Travis County	2 369	10.5	1 225	9.7
Hudson Oaks city, Parker County	1 637	44.3	569	45.0
Hughes Springs city	1 856	45.8	856	47.3
Cass County (part)	1 848	45.8	854	47.3
Morris County (part)	8	50.0	2	50.0
Humble city, Harris County	14 579	11.7	5 908	11.7
Hungerford CDP, Wharton County	645	14.7	177	13.0
Hunters Creek Village city, Harris County	4 374	17.7	1 523	17.3
Huntington city, Angelina County	2 068	47.4	894	46.2
Huntsville city, Walker County	35 078	9.9	11 508	11.3
Hurst city, Tarrant County	36 273	12.9	14 729	12.9
Hutchins city, Dallas County	2 805	43.7	1 055	41.8
Hutto city, Williamson County	1 250	47.5	424	47.9
Huxley city, Shelby County	298	40.3	230	39.1
Idalou city, Lubbock County	2 157	42.7	851	42.3
Impact town, Taylor County	39	43.6	16	50.0
Imperial CDP, Pecos County	428	25.5	245	23.3
Indian Hills CDP, Hidalgo County	2 036	12.5	567	11.3
Indian Lake town, Cameron County	541	47.1	345	47.0
Industry city, Austin County	304	42.4	142	37.3
Inez CDP, Victoria County	1 787	15.4	684	14.2
Ingleside city	9 388	11.1	3 268	11.5
Nueces County (part)	-	(X)	-	(X)
San Patricio County (part)	9 388	11.1	3 268	11.5

Table 66. **Percent of Population and Housing Units in Sample: 2000**—Con.

[Data based on a sample (except Tables 65-68). For information on confidentiality protection, coverage, sampling error, and nonsampling error, see Appendix G.
For location of definitions, see "How to Use This Census Report"]

State County Place	Population		Housing units	
	100-percent count	Percent in sample	100-percent count	Percent in sample
PLACE—Con.				
Ingleside on the Bay city, San Patricio County	659	46.0	304	47.7
Ingram city, Kerr County	1 740	45.7	711	42.6
Iowa Colony village, Brazoria County	804	45.0	302	43.7
Iowa Park city, Wichita County	6 431	12.0	2 607	12.3
Iraan city, Pecos County	1 238	41.2	542	38.9
Iredell city, Bosque County	360	39.7	162	42.6
Irving city, Dallas County	191 615	11.7	80 293	11.7
Italy town, Ellis County	1 993	41.0	731	40.6
Itasca city, Hill County	1 503	49.6	612	48.7
Jacinto City city, Harris County	10 302	12.0	3 124	12.2
Jacksboro city, Jack County	4 533	21.3	1 559	24.5
Jacksonville city, Cherokee County	13 868	13.7	5 397	13.9
Jamaica Beach city, Galveston County	1 075	46.2	1 078	46.9
Jasper city, Jasper County	8 247	14.9	3 467	14.9
Jayton city, Kent County	513	44.4	277	47.3
Jefferson city, Marion County	2 024	20.4	1 042	21.9
Jersey Village city, Harris County	6 880	11.3	3 037	11.6
Jewett city, Leon County	861	46.7	399	47.1
Joaquin city, Shelby County	925	49.1	400	48.3
Johnson City city, Blanco County	1 191	46.1	490	46.5
Jolly city, Clay County	188	40.4	73	45.2
Jollyville CDP	15 813	11.4	5 993	11.0
Travis County (part)	1 012	10.3	346	11.0
Williamson County (part)	14 801	11.5	5 647	11.0
Jones Creek village, Brazoria County	2 130	49.1	835	47.9
Jonestown city, Travis County	1 681	39.7	770	37.3
Josephine city	594	40.6	220	39.1
Collin County (part)	575	40.5	214	39.3
Hunt County (part)	19	42.1	6	33.3
Joshua city, Johnson County	4 528	11.3	1 723	11.6
Jourdanton city, Atascosa County	3 732	10.8	1 353	10.1
Junction city, Kimble County	2 618	26.4	1 222	25.4
Justin city, Denton County	1 891	43.7	681	45.8
Karnes City city, Karnes County	3 457	22.0	1 180	23.3
Katy city	11 775	11.6	4 072	12.1
Fort Bend County (part)	889	11.8	457	12.3
Harris County (part)	10 082	11.4	3 291	11.9
Waller County (part)	804	13.3	324	14.8
Kaufman city, Kaufman County	6 490	13.9	2 310	15.0
K-Bar Ranch CDP, Jim Wells County	350	19.1	116	16.4
Keene city, Johnson County	5 003	10.4	1 772	11.1
Keller city, Tarrant County	27 345	12.3	9 216	12.3
Kemah city, Galveston County	2 330	40.1	1 075	35.1
Kemp town, Kaufman County	1 133	47.7	497	48.5
Kempner city, Lampasas County	1 004	42.1	373	43.4
Kendleton city, Fort Bend County	466	51.5	209	49.8
Kenedy city, Karnes County	3 487	15.2	1 550	15.0
Kenefick town, Liberty County	667	45.0	255	43.9
Kennard city, Houston County	317	36.0	159	40.9
Kennedale city, Tarrant County	5 850	12.5	2 241	11.7
Kerens city, Navarro County	1 681	45.5	750	42.4
Kermit city, Winkler County	5 714	15.3	2 592	15.2
Kerrville city, Kerr County	20 425	12.8	9 477	13.0
Kilgore city	11 301	12.7	4 766	12.6
Gregg County (part)	8 721	12.7	3 686	12.4
Rusk County (part)	2 580	12.7	1 080	13.1
Killeen city, Bell County	86 911	11.7	35 343	11.7
Kingsbury CDP, Guadalupe County	652	11.7	269	11.2
Kingsland CDP, Llano County	4 584	15.8	2 803	16.1
Kingsville city, Kleberg County	25 575	11.7	10 427	11.7
Kirby city, Bexar County	8 673	10.8	3 137	10.9
Kirbyville city, Jasper County	2 085	43.3	931	45.5
Kirvin town, Freestone County	122	51.6	51	51.0
Knippa CDP, Uvalde County	739	41.1	280	40.7
Knollwood village, Grayson County	375	44.5	150	46.0
Knox City town, Knox County	1 219	43.4	613	48.9
Kosse town, Limestone County	497	45.3	269	48.3
Kountze city, Hardin County	2 115	46.1	897	46.8
Kress city, Swisher County	826	50.7	291	50.5
Krugerville city, Denton County	903	48.9	331	48.9
Krum city, Denton County	1 979	46.2	703	47.7
Kyle city, Hays County	5 314	20.2	1 560	21.1
La Blanca CDP, Hidalgo County	2 351	11.6	589	10.9
La Casita-Garciasville CDP, Starr County	2 177	11.2	668	10.5
Lackland AFB CDP, Bexar County	7 123	18.3	412	46.1
LaCoste city, Medina County	1 255	46.9	466	48.9
Lacy-Lakeview city, McLennan County	5 764	13.2	2 575	12.7
Ladonia town, Fannin County	667	47.2	316	45.6
La Feria city, Cameron County	6 115	11.4	2 895	10.2
La Feria North CDP, Cameron County	168	16.7	50	16.0
Lago CDP, Cameron County	246	12.6	57	10.5
Lago Vista city, Travis County	4 507	11.4	2 155	10.8
La Grange city, Fayette County	4 478	11.4	2 067	11.4
La Grulla city, Starr County	1 211	45.3	468	46.6
Laguna Heights CDP, Cameron County	1 990	9.9	572	10.3

State County Place	Population		Housing units	
	100-percent count	Percent in sample	100-percent count	Percent in sample
PLACE—Con.				
Laguna Seca CDP, Hidalgo County	251	31.1	75	30.7
Laguna Vista town, Cameron County	1 658	41.4	695	42.0
La Homa CDP, Hidalgo County	10 433	11.9	2 856	10.9
La Joya city, Hidalgo County	3 303	22.3	969	22.2
Lake Bridgeport city, Wise County	372	45.7	223	46.2
Lake Brownwood CDP, Brown County	1 694	15.2	1 043	15.5
Lake City town, San Patricio County	526	42.0	309	46.3
Lake Dallas city, Denton County	6 166	16.0	2 338	17.0
Lakehills CDP, Bandera County	4 668	14.4	2 807	15.3
Lake Jackson city, Brazoria County	26 386	13.8	10 475	13.6
Lake Kiowa CDP, Cooke County	1 883	16.4	1 064	13.4
Lakeport city, Gregg County	861	43.4	373	44.0
Lakeshore Gardens-Hidden Acres CDP, San Patricio County	720	12.6	429	14.0
Lakeside town, San Patricio County	333	44.1	189	46.0
Lakeside town, Tarrant County	1 040	48.2	435	49.4
Lakeside City town, Archer County	984	47.1	366	48.9
Lake Tanglewood village, Randall County	825	44.7	402	45.8
Lakeview town, Hall County	152	48.0	74	51.4
Lake View CDP, Val Verde County	167	10.8	123	13.0
Lakeway city, Travis County	8 002	12.5	3 501	12.3
Lakewood Village city, Denton County	342	45.6	123	47.2
Lake Worth city, Tarrant County	4 618	15.7	1 751	16.2
La Marque city, Galveston County	13 682	15.5	5 732	15.6
Lamesa city, Dawson County	9 952	12.4	4 270	12.8
Lampasas city, Lampasas County	6 786	11.7	2 799	11.7
Lancaster city, Dallas County	25 894	11.3	9 590	11.4
La Paloma CDP, Cameron County	354	10.7	108	11.1
La Paloma-Lost Creek CDP, Nueces County	323	43.0	92	44.6
La Porte city, Harris County	31 880	13.5	11 720	14.1
La Presa CDP, Webb County	508	12.8	178	11.8
La Pryor CDP, Zavala County	1 491	47.6	571	46.4
La Puerta CDP, Starr County	1 636	12.8	459	12.0
Laredo city, Webb County	176 576	12.4	50 319	12.5
Laredo Ranchettes CDP, Webb County	1 845	10.5	611	10.3
Larga Vista CDP, Webb County	742	10.5	193	11.4
La Rosita CDP, Starr County	1 729	10.1	537	10.1
Lasana CDP, Cameron County	135	15.6	50	18.0
Lasara CDP, Willacy County	1 024	45.2	295	48.5
Las Colonias CDP, Zavala County	283	7.4	95	8.4
Las Lomas CDP, Starr County	2 684	9.8	728	10.9
Las Lomitas CDP, Jim Hogg County	267	21.3	87	17.2
Las Palmas-Juarez CDP, Cameron County	1 666	13.2	429	12.8
Las Quintas Fronterizas CDP, Maverick County	2 030	11.5	568	11.3
Latexo city, Houston County	272	45.6	136	48.5
Laughlin AFB CDP, Val Verde County	2 225	15.1	664	14.9
Laureles CDP, Cameron County	3 285	13.9	819	14.2
La Vernia city, Wilson County	931	39.7	344	43.6
La Victoria CDP, Starr County	1 683	10.9	548	10.4
La Villa city, Hidalgo County	1 305	39.0	354	40.4
Lavon town, Collin County	387	43.2	146	41.8
La Ward city, Jackson County	200	36.5	79	44.3
Lawn town, Taylor County	353	52.1	162	50.6
League City city	45 444	13.4	17 280	13.6
Galveston County (part)	45 306	13.4	17 224	13.6
Harris County (part)	138	10.9	56	8.9
Leakey city, Real County	387	49.4	211	50.7
Leander city	7 596	14.5	2 612	14.7
Travis County (part)	-	(X)	-	(X)
Williamson County (part)	7 596	14.5	2 612	14.7
Leary city, Bowie County	555	44.7	240	44.2
Lefors town, Gray County	559	43.3	290	47.6
Leona city, Leon County	181	41.4	91	47.3
Leonard city, Fannin County	1 846	47.4	751	45.3
Leon Valley city, Bexar County	9 239	12.9	3 672	12.6
Leroy city, McLennan County	335	46.0	134	47.8
Levelland city, Hockley County	12 866	14.8	5 186	15.6
Lewisville city	77 737	12.1	31 764	11.8
Dallas County (part)	2	-	1	-
Denton County (part)	77 735	12.1	31 763	11.8
Lexington town, Lee County	1 178	40.7	540	40.2
Liberty city, Liberty County	8 033	13.2	3 187	13.3
Liberty City CDP, Gregg County	1 935	11.6	747	11.9
Liberty Hill city, Williamson County	1 409	14.5	494	14.0
Lincoln Park town, Denton County	517	46.4	202	47.0
Lindale town, Smith County	2 954	20.6	1 186	22.2
Linden city, Cass County	2 256	22.0	1 048	23.7
Lindsay town, Cooke County	788	45.4	274	45.6
Lindsay CDP, Reeves County	394	16.0	126	15.1
Lipan city, Hood County	425	41.6	204	41.7
Lipscomb CDP, Lipscomb County	44	50.0	35	48.6
Little Elm town, Denton County	3 646	43.9	1 302	42.5
Littlefield city, Lamb County	6 507	15.4	2 784	15.5
Little River-Academy city, Bell County	1 645	43.0	618	41.7
Live Oak city, Bexar County	9 156	12.3	3 518	12.4
Liverpool city, Brazoria County	404	48.8	189	45.5

Table 66. **Percent of Population and Housing Units in Sample: 2000**—Con.

[Data based on a sample (except Tables 65-68). For information on confidentiality protection, coverage, sampling error, and nonsampling error, see Appendix G.
For location of definitions, see "How to Use This Census Report"]

State County Place	Population		Housing units	
	100-percent count	Percent in sample	100-percent count	Percent in sample
PLACE—Con.				
Livingston town, Polk County	5 433	11.8	2 358	12.6
Llano city, Llano County	3 325	15.5	1 539	15.7
Llano Grande CDP, Hidalgo County	3 333	14.0	1 268	10.4
Lockhart city, Caldwell County	11 615	13.8	3 871	14.6
Lockney town, Floyd County	2 056	46.8	791	48.5
Log Cabin city, Henderson County	733	12.8	548	13.9
Lolita CDP, Jackson County	548	16.4	234	13.7
Loma Linda East CDP, Jim Wells County	214	4.7	64	7.8
Lometa city, Lampasas County	782	45.8	339	46.3
Lone Oak town, Hunt County	521	46.4	234	45.7
Lone Star city, Morris County	1 631	48.5	776	47.9
Longview city	73 344	12.7	30 726	12.9
Gregg County (part)	71 746	12.7	30 068	13.0
Harrison County (part)	1 598	10.0	658	11.4
Lopeno CDP, Zapata County	140	26.4	54	18.5
Lopezville CDP, Hidalgo County	4 476	8.2	1 117	7.9
Loraine town, Mitchell County	656	45.4	320	49.1
Lorena city, McLennan County	1 433	49.3	551	49.0
Lorenzo city, Crosby County	1 372	38.3	525	38.9
Los Alvarez CDP, Starr County	1 434	11.6	453	11.9
Los Angeles Subdivision CDP, Willacy County	86	15.1	34	17.6
Los Ebanos CDP, Hidalgo County	403	15.6	168	15.5
Los Fresnos city, Cameron County	4 512	20.0	1 480	18.4
Los Indios town, Cameron County	1 149	36.6	310	39.4
Lost Creek CDP, Travis County	4 729	11.4	1 584	11.6
Los Villareales CDP, Starr County	930	9.0	286	10.1
Los Ybanez city, Dawson County	32	53.1	12	50.0
Lott city, Falls County	724	49.7	343	49.6
Louise CDP, Wharton County	977	22.6	390	25.1
Lovelady city, Houston County	608	42.4	293	42.0
Lowry Crossing city, Collin County	1 229	40.2	456	39.7
Lozano CDP, Cameron County	324	13.6	111	14.4
Lubbock city, Lubbock County	199 564	13.4	84 066	13.3
Lucas city, Collin County	2 890	49.7	962	48.9
Lueders city	300	54.0	168	50.0
Jones County (part)	300	54.0	168	50.0
Shackelford County (part)	-	(X)	-	(X)
Lufkin city, Angelina County	32 709	12.7	13 402	12.7
Luling city, Caldwell County	5 080	12.5	1 950	11.8
Lumberton city, Hardin County	8 731	13.3	3 443	12.8
Lyford city, Willacy County	1 973	49.3	614	48.5
Lyford South CDP, Willacy County	172	22.1	54	20.4
Lytle city	2 383	49.7	898	47.2
Atascosa County (part)	2 046	49.8	756	47.1
Bexar County (part)	14	50.0	9	33.3
Medina County (part)	323	49.5	133	48.9
Mabank town	2 151	23.9	895	23.9
Henderson County (part)	318	23.9	130	24.6
Kaufman County (part)	1 833	23.9	765	23.8
McAllen city, Hidalgo County	106 414	12.1	37 922	12.0
McCamey city, Upton County	1 805	45.4	854	45.0
McGregor city	4 727	11.1	1 856	10.8
Coryell County (part)	-	(X)	-	(X)
McLennan County (part)	4 727	11.1	1 856	10.8
McKinney city, Collin County	54 369	12.2	19 462	12.1
McLean town, Gray County	830	41.4	459	48.4
McLendon-Chisholm city, Rockwall County	914	40.7	308	40.6
McQueeney CDP, Guadalupe County	2 527	11.6	1 269	11.8
Madisonville city, Madison County	4 159	13.7	1 653	15.0
Magnolia city, Montgomery County	1 111	38.6	460	39.1
Malakoff city, Henderson County	2 257	14.8	1 036	14.3
Malone town, Hill County	278	46.0	125	48.0
Manor city, Travis County	1 204	37.5	436	34.9
Mansfield city	28 031	13.1	9 172	12.8
Ellis County (part)	129	14.0	48	14.6
Johnson County (part)	622	10.8	198	9.6
Tarrant County (part)	27 280	13.1	8 926	12.9
Manvel city, Brazoria County	3 046	14.1	1 148	13.9
Marathon CDP, Brewster County	455	24.2	287	32.1
Marble Falls city, Burnet County	4 959	18.4	2 085	18.0
Marfa city, Presidio County	2 121	44.7	1 126	41.9
Marietta town, Cass County	112	57.1	75	50.7
Marion city, Guadalupe County	1 099	47.1	395	48.4
Markham CDP, Matagorda County	1 138	15.3	446	15.9
Marlin city, Falls County	6 628	14.8	2 826	16.0
Marquez city, Leon County	220	41.4	113	47.8
Marshall city, Harrison County	23 935	12.0	9 923	12.5
Marshall Creek town, Denton County	431	43.6	167	43.7
Mart city	2 273	42.3	934	40.4
Limestone County (part)	-	(X)	-	(X)
McLennan County (part)	2 273	42.3	934	40.4

State County Place	Population		Housing units	
	100-percent count	Percent in sample	100-percent count	Percent in sample
PLACE—Con.				
Martindale city, Caldwell County	953	47.2	363	44.6
Mason city, Mason County	2 134	24.6	1 103	25.4
Matador town, Motley County	740	49.3	395	48.4
Mathis city, San Patricio County	5 034	16.8	1 715	16.2
Maud city, Bowie County	1 028	44.7	473	44.2
Mauriceville CDP, Orange County	2 743	14.1	1 021	12.9
Maypearl city, Ellis County	746	43.8	263	45.6
Meadow town, Terry County	658	47.9	236	47.9
Meadowlakes city, Burnet County	1 293	48.2	599	48.9
Meadows Place city, Fort Bend County	4 912	15.5	1 616	15.7
Medina CDP, Zapata County	2 960	11.6	999	11.8
Megargel town, Archer County	248	44.8	132	47.7
Melissa city, Collin County	1 350	45.5	501	43.1
Melvin town, McCulloch County	155	41.3	100	50.0
Memphis city, Hall County	2 479	23.6	1 245	24.3
Menard city, Menard County	1 653	46.5	851	48.8
Mercedes city, Hidalgo County	13 649	14.0	5 455	14.1
Meridian city, Bosque County	1 491	41.8	600	46.0
Merkel town, Taylor County	2 637	23.4	1 202	23.6
Mertens town, Hill County	146	52.7	65	49.2
Mertzon city, Irion County	839	50.1	364	48.4
Mesquite city	124 523	12.4	46 245	12.3
Dallas County (part)	124 522	12.4	46 244	12.3
Kaufman County (part)	1	-	1	-
Mexia city, Limestone County	6 563	15.3	2 750	15.2
Miami city, Roberts County	588	46.1	283	48.4
Midland city	94 996	14.7	39 855	14.7
Martin County (part)	-	(X)	-	(X)
Midland County (part)	94 996	14.7	39 855	14.7
Midlothian city, Ellis County	7 480	10.7	2 792	10.6
Midway city, Madison County	288	45.5	151	43.7
Midway North CDP, Hidalgo County	3 946	9.4	902	9.6
Midway South CDP, Hidalgo County	1 711	8.9	461	8.9
Mila Doce CDP, Hidalgo County	4 907	10.5	1 147	11.2
Milam CDP, Sabine County	1 329	16.1	1 010	15.3
Milano city, Milam County	400	50.3	192	49.0
Mildred town, Navarro County	405	43.7	147	40.8
Miles city, Runnels County	850	49.2	361	47.1
Milford town, Ellis County	685	40.7	311	42.4
Miller's Cove town, Titus County	120	36.7	33	42.4
Millican town, Brazos County	108	11.1	49	10.2
Millsap town, Parker County	353	47.3	154	47.4
Mineola city, Wood County	4 550	11.3	1 993	11.6
Mineral Wells city	16 946	14.7	6 386	15.8
Palo Pinto County (part)	14 770	15.4	6 354	15.6
Parker County (part)	2 176	10.2	32	46.9
Mingus city, Palo Pinto County	246	49.2	136	44.1
Mirando City CDP, Webb County	493	39.4	205	43.9
Mission city, Hidalgo County	45 408	11.2	17 723	10.7
Mission Bend CDP	30 831	12.6	9 202	12.4
Fort Bend County (part)	19 158	13.7	5 678	13.4
Harris County (part)	11 673	10.8	3 524	10.8
Missouri City city	52 913	12.5	17 481	12.5
Fort Bend County (part)	47 419	12.6	15 667	12.6
Harris County (part)	5 494	11.4	1 814	11.2
Mobeetie city, Wheeler County	107	52.3	68	47.1
Mobile City city, Rockwall County	196	49.0	60	45.0
Monahans city	6 821	14.9	3 015	15.2
Ward County (part)	6 821	14.9	3 015	15.2
Winkler County (part)	-	(X)	-	(X)
Mont Belvieu city	2 324	25.9	888	25.6
Chambers County (part)	2 324	25.9	888	25.6
Liberty County (part)	-	(X)	-	(X)
Monte Alto CDP, Hidalgo County	1 611	47.7	470	46.4
Montgomery city, Montgomery County	489	41.5	243	41.2
Moody city, McLennan County	1 400	47.7	616	48.9
Moore CDP, Frio County	644	18.3	283	17.0
Moore Station city, Henderson County	184	40.8	78	39.7
Morales-Sanchez CDP, Zapata County	95	8.4	74	12.2
Moran city, Shackelford County	233	47.2	146	49.3
Morgan city, Bosque County	485	41.9	197	40.6
Morgan Farm Area CDP, San Patricio County	484	20.7	170	17.1
Morgan's Point city, Harris County	336	40.8	143	47.6
Morgan's Point Resort city, Bell County	2 989	42.0	1 194	40.2
Morning Glory CDP, El Paso County	627	9.3	161	9.3
Morse CDP, Hansford County	172	55.2	63	50.8
Morton city, Cochran County	2 249	25.7	908	24.0
Moulton town, Lavaca County	944	42.4	451	48.3
Mountain City city, Hays County	671	46.3	218	46.3
Mount Calm city, Hill County	310	37.4	138	44.2
Mount Enterprise city, Rusk County	525	37.5	241	43.6
Mount Pleasant city, Titus County	13 935	14.9	5 029	15.4

Table 66. **Percent of Population and Housing Units in Sample: 2000**—Con.

[Data based on a sample (except Tables 65-68). For information on confidentiality protection, coverage, sampling error, and nonsampling error, see Appendix G.
For location of definitions, see "How to Use This Census Report"]

State County Place	Population		Housing units	
	100-percent count	Percent in sample	100-percent count	Percent in sample
PLACE—Con.				
Mount Vernon town, Franklin County	2 286	43.8	1 045	46.4
Muenster city, Cooke County	1 556	44.3	628	46.7
Muleshoe city, Bailey County	4 530	11.2	1 802	11.0
Mullin town, Mills County	175	53.7	84	48.8
Munday city, Knox County	1 527	46.0	701	49.4
Muniz CDP, Hidalgo County	1 106	10.7	259	12.4
Murchison city, Henderson County	592	43.4	238	43.3
Murphy city, Collin County	3 099	48.8	1 126	48.9
Mustang town, Navarro County	47	23.4	23	17.4
Mustang Ridge city	785	40.1	274	41.2
Bastrop County (part)	-	(X)	-	(X)
Caldwell County (part)	376	37.5	141	39.7
Travis County (part)	409	42.5	133	42.9
Nacogdoches city, Nacogdoches County	29 914	13.3	12 329	13.9
Naples city, Morris County	1 410	47.2	732	48.9
Nash city, Bowie County	2 169	20.9	1 003	21.3
Nassau Bay city, Harris County	4 170	11.8	2 243	11.6
Natalia city, Medina County	1 663	47.8	584	47.4
Navarro town, Navarro County	191	44.0	70	37.1
Navasota city, Grimes County	6 789	11.2	2 661	11.0
Nazareth city, Castro County	356	46.1	140	46.4
Nederland city, Jefferson County	17 422	13.5	7 226	13.5
Needville city, Fort Bend County	2 609	21.8	979	22.6
Nesbitt town, Harrison County	302	43.4	131	44.3
Nevada city, Collin County	563	40.0	203	39.9
Newark city	887	46.3	363	44.1
Tarrant County (part)	-	(X)	-	(X)
Wise County (part)	887	46.3	363	44.1
New Berlin city, Guadalupe County	467	45.0	178	47.8
New Boston city, Bowie County	4 808	10.9	2 229	10.9
New Braunfels city	36 494	13.5	14 896	13.4
Comal County (part)	35 328	13.6	14 465	13.5
Guadalupe County (part)	1 166	10.1	431	10.9
Newcastle city, Young County	575	48.5	266	48.1
New Chapel Hill city, Smith County	553	44.7	221	45.2
New Deal town, Lubbock County	708	46.3	262	45.8
New Fairview city, Wise County	877	49.1	317	46.1
New Falcon CDP, Zapata County	184	19.0	85	16.5
New Home city, Lynn County	320	41.3	108	39.8
New Hope town, Collin County	662	45.2	243	45.7
New London city, Rusk County	987	44.5	388	47.2
New Summerfield city, Cherokee County	998	38.7	319	39.5
New Territory CDP, Fort Bend County	13 861	11.9	3 805	11.7
Newton city, Newton County	2 459	35.2	900	47.7
New Waverly city, Walker County	950	41.9	418	41.9
Neylandville town, Hunt County	56	41.1	32	46.9
Niederwald town	584	43.7	199	42.2
Caldwell County (part)	83	39.8	34	41.2
Hays County (part)	501	44.3	165	42.4
Nixon city	2 186	43.4	803	45.6
Gonzales County (part)	2 186	43.4	803	45.6
Wilson County (part)	-	(X)	-	(X)
Nocona city, Montague County	3 198	15.6	1 456	15.7
Nolanville city, Bell County	2 150	41.8	907	37.2
Nome city, Jefferson County	515	35.3	205	38.5
Noonday city, Smith County	515	44.9	222	42.8
Nordheim city, DeWitt County	323	47.4	170	44.7
Normangee town	719	44.8	358	44.1
Leon County (part)	675	45.0	328	44.2
Madison County (part)	44	40.9	30	43.3
Normanna CDP, Bee County	121	38.0	76	44.7
North Alamo CDP, Hidalgo County	2 061	11.4	913	8.3
North Cleveland city, Liberty County	263	37.6	109	37.6
Northcliff CDP, Guadalupe County	1 819	12.0	743	11.4
North Escobares CDP, Starr County	1 692	10.8	505	10.9
Northlake town, Denton County	921	30.9	366	30.9
North Pearsall CDP, Frio County	561	13.9	176	14.8
North Richland Hills city, Tarrant County	55 635	12.0	21 600	11.9
North San Pedro CDP, Nueces County	920	18.3	290	15.5
Novice city, Coleman County	142	51.4	65	50.8
Nurillo CDP, Hidalgo County	5 056	11.2	1 329	11.8
Oak Grove town, Kaufman County	710	47.6	265	47.5
Oakhurst city, San Jacinto County	230	45.2	115	44.3
Oak Leaf town, Ellis County	1 209	44.7	408	43.9
Oak Point city, Denton County	1 747	42.3	640	45.5
Oak Ridge town, Cooke County	224	50.4	93	40.9
Oak Ridge town, Kaufman County	400	43.3	152	45.4
Oak Ridge North city, Montgomery County	2 991	25.0	1 045	24.5
Oak Trail Shores CDP, Hood County	2 475	11.4	1 156	11.2
Oak Valley town, Navarro County	401	45.6	153	42.5
Oakwood town	471	44.8	256	47.7
Freestone County (part)	9	22.2	4	25.0
Leon County (part)	462	45.2	252	48.0
PLACE—Con.				
O'Brien city, Haskell County	132	52.3	71	47.9
Odem city, San Patricio County	2 499	46.9	843	47.8
Odessa city	90 943	13.6	37 966	13.6
Ector County (part)	89 901	13.6	37 649	13.6
Midland County (part)	1 042	12.9	317	13.9
O'Donnell city	1 011	48.0	423	46.1
Dawson County (part)	111	53.2	50	50.0
Lynn County (part)	900	47.3	373	45.6
Oglesby city, Coryell County	458	42.4	194	42.3
Oilton CDP, Webb County	310	43.5	124	43.5
Old River-Winfree city, Chambers County	1 364	43.1	527	42.1
Olivarez CDP, Hidalgo County	2 445	9.9	562	9.6
Olmito CDP, Cameron County	1 198	11.8	322	12.7
Olmos Park city, Bexar County	2 343	14.9	1 131	14.9
Olney city, Young County	3 396	17.6	1 668	17.7
Olton city, Lamb County	2 288	46.0	852	47.7
Omaha city, Morris County	999	49.3	438	50.5
Onalaska city, Polk County	1 174	39.3	961	42.8
Onion Creek CDP, Travis County	2 116	10.8	1 038	11.6
Opdyke West town, Hockley County	188	40.4	80	35.0
Orange city, Orange County	18 643	13.0	8 364	13.4
Orange Grove city, Jim Wells County	1 288	45.6	515	46.0
Orchard city, Fort Bend County	408	46.3	156	44.2
Ore City city, Upshur County	1 106	47.4	432	48.1
Overton city	2 350	26.0	1 013	24.4
Rusk County (part)	2 215	25.8	955	24.1
Smith County (part)	135	30.4	58	29.3
Ovilla city	3 405	13.4	1 151	13.6
Dallas County (part)	251	13.5	90	15.6
Ellis County (part)	3 154	13.4	1 061	13.4
Owl Ranch-Amargosa CDP, Jim Wells County	527	12.0	206	11.7
Oyster Creek city, Brazoria County	1 192	42.0	527	44.2
Ozona CDP, Crockett County	3 436	15.5	1 514	15.3
Paducah town, Cottle County	1 498	48.7	820	49.6
Paint Rock town, Concho County	320	48.4	126	50.0
Palacios city, Matagorda County	5 153	13.5	1 976	13.9
Palestine city, Anderson County	17 598	12.8	7 668	12.8
Palisades village, Randall County	352	46.0	157	45.9
Palmer town, Ellis County	1 774	41.3	591	41.5
Palmhurst city, Hidalgo County	4 872	29.2	1 739	22.5
Palm Valley city, Cameron County	1 298	42.7	705	41.7
Palmview city, Hidalgo County	4 107	10.0	1 671	7.4
Palmview South CDP, Hidalgo County	6 219	9.4	2 950	8.0
Pampa city, Gray County	17 887	14.7	8 785	14.4
Panhandle town, Carson County	2 589	24.3	1 014	24.5
Panorama Village city, Montgomery County	1 965	45.1	923	45.5
Pantego town, Tarrant County	2 318	12.3	951	12.6
Paradise city, Wise County	459	45.1	184	48.9
Paris city, Lamar County	25 898	14.1	11 777	14.5
Parker city, Collin County	1 379	47.5	505	48.7
Pasadena city, Harris County	141 674	13.8	50 367	13.8
Pattison city, Waller County	447	41.6	186	43.5
Patton Village city, Montgomery County	1 391	46.1	531	46.1
Pawnee CDP, Bee County	201	43.3	93	49.5
Payne Springs town, Henderson County	683	12.4	369	13.3
Pearland city	37 640	11.2	13 922	11.0
Brazoria County (part)	35 696	11.2	13 215	10.9
Fort Bend County (part)	-	(X)	-	(X)
Harris County (part)	1 944	11.0	707	12.3
Pearsall city, Frio County	7 157	14.2	2 470	15.0
Pecan Acres CDP	2 289	32.9	920	32.3
Tarrant County (part)	371	17.5	172	18.6
Wise County (part)	1 918	35.9	748	35.4
Pecan Gap city	214	43.9	123	46.3
Delta County (part)	206	43.2	116	47.4
Fannin County (part)	8	62.5	7	28.6
Pecan Grove CDP, Fort Bend County	13 551	12.4	4 662	12.5
Pecan Hill city, Ellis County	672	33.6	234	38.0
Pecan Plantation CDP, Hood County	3 544	10.9	1 568	11.4
Pecos city, Reeves County	9 501	15.6	3 681	14.9
Pelican Bay city, Tarrant County	1 505	47.5	574	48.6
Penelope town, Hill County	211	48.8	102	46.1
Penitas city, Hidalgo County	1 167	39.3	421	29.2
Pernitas Point village	269	40.9	208	45.2
Jim Wells County (part)	74	51.4	53	47.2
Live Oak County (part)	195	36.9	155	44.5
Perryton city, Ochiltree County	7 774	15.0	3 180	15.2
Petersburg city, Hale County	1 262	47.4	498	47.4
Petrolia city, Clay County	782	49.4	338	48.5
Petronila city, Nueces County	83	53.0	40	50.0
Pettus CDP, Bee County	608	48.2	257	46.3

Table 66. **Percent of Population and Housing Units in Sample: 2000**—Con.

[Data based on a sample (except Tables 65-68). For information on confidentiality protection, coverage, sampling error, and nonsampling error, see Appendix G.
For location of definitions, see "How to Use This Census Report"]

State County Place	Population		Housing units	
	100-percent count	Percent in sample	100-percent count	Percent in sample
PLACE—Con.				
Pflugerville city	16 335	10.9	5 239	11.0
Travis County (part)	16 335	10.9	5 239	11.0
Williamson County (part)	-	(X)	-	(X)
Pharr city, Hidalgo County	46 660	14.0	16 537	12.1
Pilot Point city, Denton County	3 538	48.4	1 283	48.3
Pine Forest city, Orange County	632	45.9	232	47.4
Pinehurst CDP, Montgomery County	4 266	23.4	1 585	22.3
Pinehurst city, Orange County	2 274	22.0	1 059	23.8
Pine Island town, Waller County	849	39.7	333	38.1
Pineland city, Sabine County	980	40.6	447	46.1
Pinewood Estates CDP, Hardin County	1 633	16.1	539	15.8
Piney Point Village city, Harris County	3 380	15.9	1 282	14.8
Pittsburg city, Camp County	4 347	14.5	1 779	14.7
Plains town, Yoakum County	1 450	46.9	569	46.2
Plainview city, Hale County	22 336	14.4	8 471	13.8
Plano city	222 030	12.2	86 078	12.1
Collin County (part)	219 890	12.1	85 061	11.9
Denton County (part)	2 140	19.5	1 017	23.6
Pleak village, Fort Bend County	947	44.8	325	47.4
Pleasanton city, Atascosa County	8 266	11.0	3 212	10.6
Pleasant Valley town, Wichita County	408	47.1	172	45.9
Plum Grove city, Liberty County	930	36.5	314	34.1
Point city, Rains County	792	40.5	331	44.4
Point Blank city, San Jacinto County	559	41.5	403	42.2
Point Comfort city, Calhoun County	781	50.7	393	49.6
Ponder town, Denton County	507	38.7	205	42.0
Port Aransas city, Nueces County	3 370	42.0	3 794	45.7
Port Arthur city	57 755	14.7	24 713	14.7
Jefferson County (part)	57 755	14.7	24 713	14.7
Orange County (part)	-	(X)	-	(X)
Porter Heights CDP, Montgomery County	1 490	12.2	561	12.3
Port Isabel city, Cameron County	4 865	10.0	2 055	8.4
Portland city	14 827	14.4	5 351	14.7
Nueces County (part)	-	(X)	-	(X)
San Patricio County (part)	14 827	14.4	5 351	14.7
Port Lavaca city, Calhoun County	12 035	15.5	4 791	14.9
Port Mansfield CDP, Willacy County	415	44.6	563	47.1
Port Neches city, Jefferson County	13 601	11.8	5 656	11.9
Post city, Garza County	3 708	11.6	1 419	12.1
Post Oak Bend City town, Kaufman County	404	43.8	145	44.8
Poteet city, Atascosa County	3 305	24.0	1 201	24.0
Poth town, Wilson County	1 850	46.8	663	46.9
Potosi CDP, Taylor County	1 664	11.7	624	11.5
Pottsboro town, Grayson County	1 579	45.7	620	46.0
Powell town, Navarro County	105	47.6	38	50.0
Poynor town, Henderson County	314	49.0	121	47.1
Prado Verde CDP, El Paso County	200	13.5	62	12.9
Prairie View city, Waller County	4 410	21.1	834	38.4
Premont city, Jim Wells County	2 772	22.3	1 072	24.1
Presidio city, Presidio County	4 167	47.3	1 541	47.7
Primera town, Cameron County	2 723	35.8	780	36.4
Princeton city, Collin County	3 477	40.6	1 377	41.8
Progreso city, Hidalgo County	4 851	19.9	1 127	19.8
Progreso Lakes city, Hidalgo County	234	47.4	88	46.6
Prosper town, Collin County	2 097	43.9	717	43.7
Putnam town, Callahan County	88	43.2	56	51.8
Pyote town, Ward County	131	47.3	85	44.7
Quail CDP, Collingsworth County	33	36.4	16	43.8
Quanah city, Hardeman County	3 022	23.6	1 485	24.5
Queen City city, Cass County	1 613	46.7	763	46.3
Quemado CDP, Maverick County	243	17.7	96	16.7
Quinlan city, Hunt County	1 370	47.6	617	46.4
Quintana town, Brazoria County	38	36.8	41	41.5
Quitaque city, Briscoe County	432	50.9	252	50.4
Quitman city, Wood County	2 030	39.5	874	42.7
Radar Base CDP, Maverick County	162	18.5	64	14.1
Ralls city, Crosby County	2 252	41.5	871	41.9
Ranchette Estates CDP, Willacy County	133	18.8	33	15.2
Ranchitos Las Lomas CDP, Webb County	334	36.8	148	27.0
Rancho Alegre CDP, Jim Wells County	1 775	16.4	602	16.4
Rancho Banquete CDP, Nueces County	469	19.0	128	23.4
Rancho Chico CDP, San Patricio County	309	12.9	116	12.9
Ranchos Penitas West CDP, Webb County	520	11.5	152	12.5
Rancho Viejo town, Cameron County	1 754	37.9	1 160	40.1
Ranger city, Eastland County	2 584	22.3	1 214	24.4
Rangerville village, Cameron County	203	36.5	66	36.4
Rankin city, Upton County	800	46.4	374	46.8
Ransom Canyon town, Lubbock County	1 011	50.3	412	49.3
Ratamosa CDP, Cameron County	218	11.9	115	7.8
Ravenna city, Fannin County	215	49.8	94	46.8
Raymondville city, Willacy County	9 733	15.2	2 842	16.5
Realitos CDP, Duval County	209	18.2	90	22.2
Redford CDP, Presidio County	132	19.7	74	17.6
Red Lick city, Bowie County	853	48.4	315	47.9
Red Oak city, Ellis County	4 301	11.7	1 625	12.1
Redwater city, Bowie County	872	49.5	357	47.6

State County Place	Population		Housing units	
	100-percent count	Percent in sample	100-percent count	Percent in sample
PLACE—Con.				
Redwood CDP, Guadalupe County	3 586	10.0	946	10.8
Reese Center CDP, Lubbock County	42	14.3	14	14.3
Refugio town, Refugio County	2 941	25.8	1 312	24.1
Reid Hope King CDP, Cameron County	802	12.2	212	12.7
Reklaw city	327	43.1	150	46.7
Cherokee County (part)	211	43.6	95	45.3
Rusk County (part)	116	42.2	55	49.1
Relampago CDP, Hidalgo County	104	16.3	44	20.5
Rendon CDP, Tarrant County	9 022	12.0	3 404	11.8
Reno city, Lamar County	2 767	22.5	1 089	22.8
Reno city	2 441	22.2	943	22.3
Parker County (part)	2 441	22.2	943	22.3
Tarrant County (part)	-	(X)	-	(X)
Retreat town, Navarro County	339	43.1	127	42.5
Rhome city, Wise County	551	46.6	248	44.8
Rice city, Navarro County	798	39.8	371	30.5
Richardson city	91 802	13.2	36 530	13.1
Collin County (part)	20 873	12.8	8 820	12.7
Dallas County (part)	70 929	13.3	27 710	13.3
Richland town, Navarro County	291	47.8	137	45.3
Richland Hills city, Tarrant County	8 132	14.8	3 334	15.2
Richland Springs town, San Saba County	350	47.4	182	44.0
Richmond city, Fort Bend County	11 081	13.8	3 595	13.8
Richwood city, Brazoria County	3 012	23.1	1 254	23.0
Riesel city, McLennan County	973	47.5	390	46.4
Rio Bravo city, Webb County	5 553	24.8	1 347	23.1
Rio Grande City city, Starr County	11 923	14.4	3 846	14.3
Rio Hondo city, Cameron County	1 942	43.3	787	44.7
Rio Vista city, Johnson County	656	44.5	260	44.6
Rising Star town, Eastland County	835	46.6	483	48.4
River Oaks city, Tarrant County	6 985	11.7	2 856	11.9
Riverside city, Walker County	425	38.8	269	42.8
Roanoke city, Denton County	2 810	18.9	1 462	16.1
Roaring Springs town, Motley County	265	40.8	145	47.6
Robert Lee city, Coke County	1 171	43.6	658	48.6
Robinson city, McLennan County	7 845	15.3	2 942	15.5
Robstown city, Nueces County	12 727	13.0	4 063	12.9
Roby city, Fisher County	673	44.3	312	48.7
Rochester town, Haskell County	378	47.6	191	49.2
Rockdale city, Milam County	5 439	11.9	2 379	11.6
Rockport city, Aransas County	7 385	14.4	4 533	14.8
Rocksprings town, Edwards County	1 285	46.8	535	44.1
Rockwall city, Rockwall County	17 976	11.9	7 089	11.7
Rocky Mound town, Camp County	93	46.2	62	35.5
Rogers town, Bell County	1 117	44.8	468	41.0
Rollingwood city, Travis County	1 403	47.5	498	47.4
Roma city, Starr County	9 617	12.4	3 141	12.2
Roma Creek CDP, Starr County	610	11.5	161	10.6
Roman Forest town, Montgomery County	1 279	46.5	432	47.7
Ropesville city, Hockley County	517	51.3	185	48.1
Roscoe city, Nolan County	1 378	46.1	588	49.0
Rosebud city, Falls County	1 493	46.2	673	47.0
Rose City city, Orange County	519	44.3	215	42.8
Rose Hill Acres city, Hardin County	480	47.9	175	48.6
Rosenberg city, Fort Bend County	24 043	13.5	8 438	13.6
Rosita North CDP, Maverick County	3 400	12.4	961	12.5
Rosita South CDP, Maverick County	2 574	14.7	762	14.4
Ross city, McLennan County	228	48.2	93	48.4
Rosser village, Kaufman County	379	49.9	156	48.1
Rotan city, Fisher County	1 611	44.2	841	48.2
Round Mountain town, Blanco County	111	48.6	46	50.0
Round Rock city	61 136	12.9	21 766	12.6
Travis County (part)	1 076	7.7	573	8.6
Williamson County (part)	60 060	13.0	21 193	12.7
Round Top town, Fayette County	77	54.5	58	41.4
Rowlett city	44 503	11.8	14 580	12.0
Dallas County (part)	37 462	11.4	12 420	11.5
Rockwall County (part)	7 041	13.8	2 160	14.9
Roxton city, Lamar County	694	49.7	326	49.7
Royse City city	2 957	23.8	1 089	23.2
Collin County (part)	188	28.7	73	24.7
Rockwall County (part)	2 769	23.5	1 016	23.1
Rule town, Haskell County	698	47.9	386	49.7
Runaway Bay city, Wise County	1 104	49.0	588	49.0
Runge town, Karnes County	1 080	45.1	461	45.6
Rusk city, Cherokee County	5 085	11.6	1 539	14.4
Sabinal city, Uvalde County	1 586	46.8	655	47.0
Sachse city	9 751	13.1	3 350	12.9
Collin County (part)	1 660	21.0	592	19.6
Dallas County (part)	8 091	11.4	2 758	11.4

Table 66. **Percent of Population and Housing Units in Sample: 2000**—Con.

[Data based on a sample (except Tables 65-68). For information on confidentiality protection, coverage, sampling error, and nonsampling error, see Appendix G.
For location of definitions, see "How to Use This Census Report"]

State County Place	Population		Housing units	
	100-percent count	Percent in sample	100-percent count	Percent in sample
PLACE—Con.				
Sadler city, Grayson County	404	43.6	177	45.2
Saginaw city, Tarrant County	12 374	12.6	4 339	12.4
St. Hedwig town, Bexar County	1 875	45.7	687	42.5
St. Jo city, Montague County	977	48.4	470	47.7
St. Paul town, Collin County	630	44.9	232	43.1
St. Paul CDP, San Patricio County	542	14.6	209	15.3
Salado CDP, Bell County	3 475	22.0	1 465	21.9
Salineno CDP, Starr County	304	11.5	129	10.1
Samnorwood CDP, Collingsworth County	39	56.4	20	45.0
San Angelo city, Tom Green County	88 439	13.7	37 699	13.7
San Antonio city	1 144 646	12.5	433 122	12.6
Bexar County (part)	1 144 646	12.5	433 122	12.6
Comal County (part)	-	(X)	-	(X)
San Augustine town, San Augustine County	2 475	19.1	1 076	23.5
San Benito city, Cameron County	23 444	12.3	9 120	10.8
San Carlos CDP, Hidalgo County	2 650	11.7	693	10.8
Sanctuary town, Parker County	256	52.0	111	46.8
Sanderson CDP, Terrell County	861	42.4	635	39.4
Sandia CDP, Jim Wells County	431	11.6	158	12.0
San Diego city	4 753	14.5	1 793	15.4
Duval County (part)	3 928	15.3	1 481	16.3
Jim Wells County (part)	825	10.7	312	11.2
Sandy Hollow-Escondidas CDP, Nueces County	433	21.0	203	20.2
San Elizario CDP, El Paso County	11 046	11.0	2 809	10.7
San Felipe town, Austin County	868	40.8	347	40.9
Sanford town, Hutchinson County	203	41.4	113	43.4
Sanger city, Denton County	4 534	45.0	1 750	46.1
San Ignacio CDP, Zapata County	853	13.0	355	14.9
San Isidro CDP, Starr County	270	47.4	113	41.6
San Juan city, Hidalgo County	26 229	10.1	7 719	10.0
San Leanna village, Travis County	384	49.5	153	49.0
San Leon CDP, Galveston County	4 365	14.8	2 293	14.9
San Manuel-Linn CDP, Hidalgo County	958	13.0	702	10.8
San Marcos city	34 733	12.1	13 340	12.3
Caldwell County (part)	-	(X)	-	(X)
Hays County (part)	34 733	12.1	13 340	12.3
San Patricio city	318	51.9	124	50.8
Nueces County (part)	49	40.8	19	47.4
San Patricio County (part)	269	53.9	105	51.4
San Pedro CDP, Cameron County	668	12.6	191	12.0
San Perlita city, Willacy County	680	48.5	188	47.9
San Saba town, San Saba County	2 637	23.4	1 177	24.2
Sansom Park city, Tarrant County	4 181	15.4	1 491	16.1
Santa Anna town, Coleman County	1 081	51.3	574	49.1
Santa Clara city, Guadalupe County	889	13.4	310	13.2
Santa Cruz CDP, Starr County	630	10.6	179	8.9
Santa Fe city, Galveston County	9 548	13.3	3 723	13.3
Santa Maria CDP, Cameron County	846	50.8	241	47.7
Santa Monica CDP, Willacy County	78	15.4	33	15.2
Santa Rosa town, Cameron County	2 833	46.8	816	45.0
Savoy city, Fannin County	850	39.9	350	43.4
Scenic Oaks CDP, Bexar County	3 279	10.6	1 226	10.8
Schertz city	18 694	12.5	7 009	12.1
Bexar County (part)	1 045	15.1	416	12.7
Comal County (part)	316	9.2	146	7.5
Guadalupe County (part)	17 333	12.4	6 447	12.1
Schulenburg city, Fayette County	2 699	23.5	1 226	23.4
Scissors CDP, Hidalgo County	2 805	11.3	673	11.4
Scotland city	438	50.0	173	49.7
Archer County (part)	438	50.0	173	49.7
Clay County (part)	-	(X)	-	(X)
Scottsville city, Harrison County	263	51.7	99	49.5
Seabrook city	9 443	13.2	4 536	13.1
Chambers County (part)	-	(X)	-	(X)
Galveston County (part)	-	(X)	-	(X)
Harris County (part)	9 443	13.2	4 536	13.1
Seadrift city, Calhoun County	1 352	47.5	652	47.1
Seagoville city	10 823	12.7	3 608	12.6
Dallas County (part)	10 816	12.7	3 606	12.6
Kaufman County (part)	7	-	2	-
Seagraves city, Gaines County	2 334	47.0	977	47.8
Sealy city, Austin County	5 248	15.5	2 077	14.7
Sebastian CDP, Willacy County	1 864	15.3	645	15.0
Seguin city, Guadalupe County	22 011	13.5	8 164	14.1
Selma city	788	39.2	298	39.6
Bexar County (part)	722	40.6	270	41.1
Comal County (part)	16	50.0	8	50.0
Guadalupe County (part)	50	16.0	20	15.0

State County Place	Population		Housing units	
	100-percent count	Percent in sample	100-percent count	Percent in sample
PLACE—Con.				
Seminole city, Gaines County	5 910	15.8	2 337	16.2
Serenada CDP, Williamson County	1 847	10.9	651	11.7
Seth Ward CDP, Hale County	1 926	14.4	693	14.7
Seven Oaks city, Polk County	131	38.2	75	48.0
Seven Points city	1 145	46.6	550	47.3
Henderson County (part)	1 145	46.6	550	47.3
Kaufman County (part)	-	(X)	-	(X)
Seymour city, Baylor County	2 908	16.0	1 534	16.2
Shady Hollow CDP, Travis County	5 140	12.5	1 675	12.1
Shady Shores town, Denton County	1 461	46.6	592	45.6
Shallowater city, Lubbock County	2 086	48.0	784	47.4
Shamrock city, Wheeler County	2 029	21.7	1 072	23.7
Shavano Park city, Bexar County	1 754	46.8	652	44.3
Sheldon CDP, Harris County	1 831	15.7	600	15.5
Shenandoah city, Montgomery County	1 503	48.8	532	48.3
Shepherd city, San Jacinto County	2 029	39.8	853	42.1
Sherman city, Grayson County	35 082	12.5	14 926	12.7
Shiner city, Lavaca County	2 070	22.5	1 016	24.1
Shoreacres city	1 488	48.7	594	48.1
Chambers County (part)	-	(X)	-	(X)
Harris County (part)	1 488	48.7	594	48.1
Sienna Plantation CDP, Fort Bend County	1 896	22.2	665	21.1
Sierra Blanca CDP, Hudspeth County	533	43.0	227	48.0
Siesta Shores CDP, Zapata County	890	13.6	457	15.3
Silsbee city, Hardin County	6 393	14.8	2 662	15.7
Silverton city, Briscoe County	771	46.7	362	49.4
Simonton city, Fort Bend County	718	41.1	282	41.8
Sinton city, San Patricio County	5 676	11.2	2 026	11.8
Skellytown town, Carson County	610	45.4	283	46.6
Skidmore CDP, Bee County	1 013	22.3	427	23.0
Slaton city, Lubbock County	6 109	11.7	2 565	11.5
Smiley city, Gonzales County	453	46.8	202	45.5
Smithville city, Bastrop County	3 901	16.3	1 672	15.7
Smyer town, Hockley County	480	41.5	215	34.0
Snook city, Burleson County	568	46.0	252	47.6
Snyder city, Scurry County	10 783	13.5	5 013	13.9
Socorro city, El Paso County	27 152	13.6	7 140	13.8
Solis CDP, Cameron County	545	10.6	208	10.1
Somerset city, Bexar County	1 550	42.8	547	41.7
Somerville city, Burleson County	1 704	47.6	768	44.7
Sonora city, Sutton County	2 924	23.4	1 264	24.3
Sour Lake city, Hardin County	1 667	46.4	752	47.9
South Alamo CDP, Hidalgo County	3 101	9.1	703	9.1
South Fork Estates CDP, Jim Hogg County	47	12.8	21	14.3
South Houston city, Harris County	15 833	13.6	4 947	13.5
Southlake city	21 519	12.3	6 614	12.1
Denton County (part)	434	11.1	171	11.7
Tarrant County (part)	21 085	12.3	6 443	12.1
Southmayd city, Grayson County	992	46.2	371	46.1
South Mountain town, Coryell County	412	45.4	161	45.3
South Padre Island town, Cameron County	2 422	20.7	4 685	22.2
South Point CDP, Cameron County	1 118	15.9	291	14.8
Southside Place city, Harris County	1 546	46.8	647	46.8
South Toledo Bend CDP, Newton County	576	23.1	723	23.9
Spade CDP, Lamb County	100	55.0	49	51.0
Sparks CDP, El Paso County	2 974	10.6	793	10.2
Spearman city, Hansford County	3 021	24.0	1 278	24.1
Splendora city, Montgomery County	1 275	48.2	470	48.3
Spofford city, Kinney County	75	48.0	38	44.7
Spring CDP, Harris County	36 385	11.2	12 714	11.1
Spring Garden-Terra Verde CDP, Nueces County	693	16.9	211	15.6
Springlake town, Lamb County	135	52.6	68	45.6
Springtown city, Parker County	2 062	24.6	842	24.9
Spring Valley city, Harris County	3 611	16.2	1 410	16.5
Spur city, Dickens County	1 088	41.8	641	48.7
Stafford city	15 681	11.0	6 390	11.5
Fort Bend County (part)	15 371	11.0	6 291	11.5
Harris County (part)	310	13.9	99	14.1
Stagecoach town, Montgomery County	455	44.8	162	45.1
Stamford city	3 636	15.7	1 713	17.6
Haskell County (part)	43	48.8	72	43.1
Jones County (part)	3 593	15.3	1 641	16.5
Stanton city, Martin County	2 556	46.8	1 002	48.4
Star Harbor city, Henderson County	416	9.9	268	13.1
Stephenville city, Erath County	14 921	11.6	6 632	11.9
Sterling City city, Sterling County	1 081	47.0	467	47.1
Stinnett city, Hutchinson County	1 936	43.8	870	44.6
Stockdale city, Wilson County	1 398	45.3	556	47.1
Stonewall CDP, Gillespie County	469	14.7	203	18.2
Stowell CDP, Chambers County	1 572	15.3	619	15.5
Stratford city, Sherman County	1 991	49.3	794	47.9
Strawn city, Palo Pinto County	739	48.8	354	47.2

Table 66. **Percent of Population and Housing Units in Sample: 2000**—Con.

[Data based on a sample (except Tables 65-68). For information on confidentiality protection, coverage, sampling error, and nonsampling error, see Appendix G.
For location of definitions, see "How to Use This Census Report"]

State County Place	Population		Housing units	
	100-percent count	Percent in sample	100-percent count	Percent in sample
PLACE—Con.				
Streetman town	203	47.8	128	45.3
Freestone County (part)	202	48.0	127	45.7
Navarro County (part)	1	-	1	-
Study Butte-Terlingua CDP, Brewster County	267	21.0	122	22.1
Sudan city, Lamb County	1 039	47.0	460	47.0
Sugar Land city, Fort Bend County	63 328	12.5	21 090	12.7
Sullivan City city, Hidalgo County	3 998	22.1	1 136	21.0
Sulphur Springs city, Hopkins County	14 551	13.5	6 492	14.0
Sundown city, Hockley County	1 505	49.2	575	48.5
Sunnyvale town, Dallas County	2 693	21.0	928	21.4
Sunray city, Moore County	1 950	49.2	772	48.8
Sunrise Beach Village city, Llano County	704	42.2	776	48.6
Sunset city, Montague County	339	49.3	151	48.3
Sunset Valley city, Travis County	365	44.7	154	44.2
Sun Valley city, Lamar County	51	51.0	31	35.5
Surfside Beach city, Brazoria County	763	51.1	879	47.1
Sweeny city, Brazoria County	3 624	12.7	1 444	13.0
Sweetwater city, Nolan County	11 415	15.5	5 202	16.3
Taft city, San Patricio County	3 396	23.2	1 214	24.0
Taft Southwest CDP, San Patricio County	1 721	15.5	532	14.5
Tahoka city, Lynn County	2 910	23.8	1 194	24.0
Talco city, Titus County	570	35.4	277	43.0
Talty city, Kaufman County	1 028	9.5	338	10.4
Tatum city	1 175	43.2	523	45.5
Panola County (part)	215	48.8	104	48.1
Rusk County (part)	960	42.0	419	44.9
Taylor city, Williamson County	13 575	13.6	5 079	14.5
Taylor Lake Village city, Harris County	3 694	24.3	1 364	24.2
Teague city, Freestone County	4 557	13.1	1 526	16.8
Tehuacana town, Limestone County	307	48.5	147	46.3
Temple city, Bell County	54 514	12.9	23 511	13.0
Tenaha town, Shelby County	1 046	42.4	489	45.2
Terrell city, Kaufman County	13 606	15.6	5 032	15.7
Terrell Hills city, Bexar County	5 019	15.7	2 011	15.7
Texarkana city, Bowie County	34 782	12.2	15 105	12.9
Texas City city	41 521	13.4	16 715	13.7
Chambers County (part)	-	(X)	-	(X)
Galveston County (part)	41 521	13.4	16 715	13.7
Texhoma city, Sherman County	371	47.4	155	47.7
Texline town, Dallam County	511	47.9	227	48.0
The Colony city, Denton County	26 531	11.7	8 812	11.6
The Hills village, Travis County	1 492	45.1	657	45.7
The Woodlands CDP, Montgomery County	55 649	11.9	21 014	11.9
Thompsons town, Fort Bend County	236	45.8	114	50.0
Thorndale city	1 278	48.6	542	49.4
Milam County (part)	1 278	48.6	542	49.4
Williamson County (part)	-	(X)	-	(X)
Thornton town, Limestone County	525	50.9	248	47.6
Thorntonville town, Ward County	442	43.7	220	45.9
Thrall city, Williamson County	710	42.3	264	43.2
Three Rivers city, Live Oak County	1 878	49.0	876	49.1
Throckmorton town, Throckmorton County	905	45.4	477	48.0
Tierra Bonita CDP, Cameron County	160	26.9	41	26.8
Tierra Grande CDP, Nueces County	362	28.5	116	25.0
Tiki Island village, Galveston County	1 016	43.3	746	46.0
Timbercreek Canyon village, Randall County	406	44.6	158	46.8
Timberwood Park CDP, Bexar County	5 889	11.2	2 065	11.1
Timpson city, Shelby County	1 094	47.6	559	48.7
Tioga town, Grayson County	754	39.3	314	38.5
Tira town, Hopkins County	248	45.6	117	46.2
Toco city, Lamar County	89	40.4	35	45.7
Todd Mission city, Grimes County	146	37.7	75	30.7
Tolar city, Hood County	504	45.2	217	44.7
Tomball city	9 089	11.6	4 009	11.2
Harris County (part)	9 089	11.6	4 009	11.2
Montgomery County (part)	-	(X)	-	(X)
Tom Bean city, Grayson County	941	41.8	380	42.9
Tool city, Henderson County	2 275	14.2	1 416	16.4
Tornillo CDP, El Paso County	1 609	41.2	437	41.6
Toyah town, Reeves County	100	32.0	72	44.4
Tradewinds CDP, San Patricio County	163	14.7	54	11.1
Trent town, Taylor County	318	44.3	150	49.3
Trenton city, Fannin County	662	48.3	313	45.7
Trinidad city, Henderson County	1 091	41.3	474	43.9
Trinity city, Trinity County	2 721	21.1	1 284	22.4
Trophy Club town	6 350	17.1	2 483	17.1
Denton County (part)	6 350	17.1	2 483	17.1
Tarrant County (part)	-	(X)	-	(X)
Troup city	1 949	46.1	839	45.1
Cherokee County (part)	40	50.0	23	47.8
Smith County (part)	1 909	46.0	816	45.0

State County Place	Population		Housing units	
	100-percent count	Percent in sample	100-percent count	Percent in sample
PLACE—Con.				
Troy city, Bell County	1 378	39.2	527	38.1
Tuleta CDP, Bee County	292	45.9	135	48.1
Tulia city, Swisher County	5 117	14.6	1 898	16.3
Tulsita CDP, Bee County	20	50.0	15	46.7
Turkey city, Hall County	494	51.4	274	48.9
Tuscola city, Taylor County	714	50.6	307	47.9
Tye city, Taylor County	1 158	44.8	582	39.7
Tyler city, Smith County	83 650	13.9	35 337	14.0
Tynan CDP, Bee County	301	21.9	109	24.8
Uhland city	386	45.9	143	44.8
Caldwell County (part)	123	49.6	43	48.8
Hays County (part)	263	44.1	100	43.0
Uncertain city, Harrison County	150	37.3	137	46.7
Union Grove city, Upshur County	346	45.7	130	44.6
Universal City city, Bexar County	14 849	15.6	6 331	16.1
University Park city, Dallas County	23 324	12.8	8 492	13.2
Utopia CDP, Uvalde County	241	51.5	127	48.8
Uvalde city, Uvalde County	14 929	13.3	5 313	13.9
Uvalde Estates CDP, Uvalde County	1 972	15.1	627	15.3
Valentine town, Jeff Davis County	187	27.3	138	23.9
Valley Mills city	1 123	43.3	487	44.4
Bosque County (part)	1 120	43.4	486	44.4
McLennan County (part)	3	-	1	-
Valley View town, Cooke County	737	48.2	292	45.5
Val Verde Park CDP, Val Verde County	1 945	15.5	590	14.9
Van city, Van Zandt County	2 362	45.2	999	46.8
Van Alstyne city	2 502	20.2	1 005	20.7
Collin County (part)	-	(X)	-	(X)
Grayson County (part)	2 502	20.2	1 005	20.7
Vanderbilt CDP, Jackson County	411	14.6	163	12.9
Van Horn town, Culberson County	2 435	43.8	976	42.6
Van Vleck CDP, Matagorda County	1 411	11.3	578	12.3
Vega city, Oldham County	936	46.7	407	48.9
Venus town	910	40.0	344	38.1
Ellis County (part)	-	(X)	-	(X)
Johnson County (part)	910	40.0	344	38.1
Vernon city, Wilbarger County	11 660	13.9	5 166	14.4
Victoria city, Victoria County	60 603	13.8	24 192	13.8
Vidor city, Orange County	11 440	13.4	4 652	13.0
Villa del Sol CDP, Cameron County	132	16.7	41	19.5
Villa Pancho CDP, Cameron County	386	11.4	107	11.2
Villa Verde CDP, Hidalgo County	891	12.0	228	11.8
Vinton village, El Paso County	1 892	47.4	520	44.0
Waco city, McLennan County	113 726	12.9	45 819	13.2
Waelder city, Gonzales County	947	43.9	413	40.0
Wake Village city, Bowie County	5 129	12.8	2 198	12.9
Waller city	2 092	37.9	842	37.2
Harris County (part)	388	45.9	150	46.0
Waller County (part)	1 704	36.1	692	35.3
Wallis city, Austin County	1 172	46.6	455	44.2
Walnut Springs city, Bosque County	755	45.2	312	43.6
Warren City city	343	44.3	124	43.5
Gregg County (part)	332	43.7	120	43.3
Upshur County (part)	11	63.6	4	50.0
Waskom city, Harrison County	2 068	43.4	894	46.0
Watauga city, Tarrant County	21 908	12.0	7 275	11.9
Waxahachie city, Ellis County	21 426	12.5	7 909	12.9
Weatherford city, Parker County	19 000	13.5	8 232	13.4
Webster city, Harris County	9 083	11.6	4 733	11.9
Weimar city, Colorado County	1 981	22.9	940	23.8
Weinert city, Haskell County	177	41.8	101	49.5
Weir city, Williamson County	591	39.3	229	39.7
Wellington city, Collingsworth County	2 275	25.5	1 162	23.8
Wellman city, Terry County	203	47.8	94	47.9
Wells town, Cherokee County	769	36.3	333	41.4
Wells Branch CDP, Travis County	11 271	9.9	5 625	10.0
Weslaco city, Hidalgo County	26 935	11.7	10 230	12.1
West city, McLennan County	2 692	21.3	1 143	22.5
Westbrook city, Mitchell County	203	47.3	103	51.5
West Columbia city, Brazoria County	4 255	16.3	1 755	15.6
Westdale CDP, Jim Wells County	295	18.3	106	17.0
Westlake town	207	47.3	87	46.0
Denton County (part)	7	100.0	2	100.0
Tarrant County (part)	200	45.5	85	44.7
West Lake Hills city, Travis County	3 116	11.8	1 185	12.4
West Livingston CDP, Polk County	6 612	8.4	2 285	11.4
Westminster city, Collin County	390	46.7	161	49.1
West Odessa CDP, Ector County	17 799	11.3	6 393	11.1
Weston city, Collin County	635	49.8	249	47.0
West Orange city, Orange County	4 111	16.8	1 876	15.7
Westover Hills town, Tarrant County	658	46.5	273	47.3
West Pearsall CDP, Frio County	349	11.7	127	15.0

Table 66. **Percent of Population and Housing Units in Sample: 2000**—Con.

[Data based on a sample (except Tables 65-68). For information on confidentiality protection, coverage, sampling error, and nonsampling error, see Appendix G. For location of definitions, see "How to Use This Census Report"]

State County Place	Population		Housing units	
	100-percent count	Percent in sample	100-percent count	Percent in sample
PLACE—Con.				
West Sharyland CDP, Hidalgo County	2 947	12.7	743	11.8
West Tawakoni town, Hunt County	1 462	43.8	759	43.5
West University Place city, Harris County	14 211	15.2	5 543	14.9
Westway CDP, El Paso County	3 829	14.3	1 005	14.3
Westworth Village city, Tarrant County	2 124	47.8	856	48.9
Wharton city, Wharton County	9 237	13.5	4 000	13.9
Wheeler city, Wheeler County	1 378	43.7	612	48.9
White Deer town, Carson County	1 060	47.0	490	48.0
Whiteface town, Cochran County	465	48.2	207	49.3
Whitehouse city, Smith County	5 346	12.4	1 890	11.9
White Oak city, Gregg County	5 624	11.6	2 118	11.8
Whitesboro city, Grayson County	3 760	11.3	1 624	11.5
White Settlement city, Tarrant County	14 831	12.0	6 027	12.0
Whitewright town	1 740	41.5	732	43.9
Fannin County (part)	15	60.0	3	66.7
Grayson County (part)	1 725	41.3	729	43.8
Whitney town, Hill County	1 833	46.4	770	49.1
Wichita Falls city, Wichita County	104 197	14.0	41 916	14.7
Wickett town, Ward County	455	47.7	213	43.7
Wild Peach Village CDP, Brazoria County	2 498	14.9	989	15.4
Willamar CDP, Willacy County	15	13.3	7	28.6
Willis city, Montgomery County	3 985	11.8	1 374	11.9
Willow Park city, Parker County	2 849	22.9	1 010	24.4
Wills Point city, Van Zandt County	3 496	21.1	1 424	23.0
Wilmer city, Dallas County	3 393	40.7	1 078	43.8
Wilson city, Lynn County	532	43.4	194	45.4
Wimberley CDP, Hays County	3 797	13.3	1 928	11.5
Windcrest city, Bexar County	5 105	11.2	2 297	11.3
Windemere CDP, Travis County	6 868	11.2	2 263	11.4
Windom town, Fannin County	245	49.0	111	43.2
Windthorst town	440	47.3	162	48.8
Archer County (part)	432	47.7	159	49.1
Clay County (part)	8	25.0	3	33.3
Winfield city, Titus County	499	34.9	194	34.5
Wink city, Winkler County	919	46.6	437	45.5
Winnie CDP, Chambers County	2 914	16.8	1 160	15.8
Winnsboro city	3 584	15.8	1 491	15.0
Franklin County (part)	728	17.9	356	16.3
Wood County (part)	2 856	15.2	1 135	14.5
Winona town, Smith County	582	45.0	237	47.3
Winters city, Runnels County	2 880	22.7	1 251	23.8
Wixon Valley city, Brazos County	235	44.7	88	47.7
Wolfe City city, Hunt County	1 566	46.2	687	48.8
Wolfforth city, Lubbock County	2 554	21.6	972	22.9
Woodbranch city, Montgomery County	1 305	47.6	472	48.3
Woodcreek city, Hays County	1 274	47.8	638	46.6
Woodloch town, Montgomery County	247	46.2	76	48.7
Woodsboro town, Refugio County	1 685	47.7	705	49.6
Woodson town, Throckmorton County	296	47.0	138	49.3
Woodville town, Tyler County	2 415	22.8	1 264	23.6
Woodway city, McLennan County	8 733	13.0	3 481	13.1
Wortham town, Freestone County	1 082	42.2	479	45.5
Wyldwood CDP, Bastrop County	2 310	12.9	884	10.9
Wylie city	15 132	15.9	5 326	15.5
Collin County (part)	14 536	16.3	5 101	15.8
Dallas County (part)	281	6.4	104	8.7
Rockwall County (part)	315	7.3	121	9.1
Yantis town, Wood County	321	46.4	165	46.7
Yoakum city	5 731	16.2	2 529	16.1
DeWitt County (part)	2 137	16.7	899	15.7
Lavaca County (part)	3 594	15.9	1 630	16.3
Yorktown city, DeWitt County	2 271	22.9	1 048	23.4
Yznaga CDP, Cameron County	103	15.5	42	19.0
Zapata CDP, Zapata County	4 856	12.0	2 239	11.8
Zapata Ranch CDP, Willacy County	88	11.4	31	16.1
Zavalla city, Angelina County	647	46.8	340	47.1
Zuehl CDP, Guadalupe County	346	9.8	140	12.1

Table 67. **Percent of Population and Housing Units in Sample: 2000**

[Data based on a sample (except Tables 65-68). For information on confidentiality protection, coverage, sampling error, and nonsampling error, see Appendix G. For location of definitions, see "How to Use This Census Report"]

American Indian Area County	Population		Housing units	
	100-percent count	Percent in sample	100-percent count	Percent in sample
AMERICAN INDIAN RESERVATION AND OFF-RESERVATION TRUST LAND — FEDERAL				
All areas	1 321	45.4	423	44.7
Alabama-Coushatta Reservation, TX	480	47.3	203	43.3
Polk County (part)	480	47.3	203	43.3
Kickapoo (TX) Reservation, TX	420	39.0	104	41.3
Maverick County (part)	420	39.0	104	41.3
Ysleta Del Sur Pueblo and Off-Reservation Trust Land, TX	421	49.6	116	50.0
Ysleta Del Sur Pueblo	421	49.6	116	50.0
El Paso County (part)	421	49.6	116	50.0
Ysleta Del Sur Off-Reservation Trust Land	-	(X)	-	(X)
El Paso County (part)	-	(X)	-	(X)

Table 68. **Percent of Population and Housing Units in Sample: 2000**

[The above table was omitted because there were no qualifying areas.]

Appendixes

Several appendixes traditionally found in printed reports are now available in a separate volume. See PHC-2-A, *Summary Social, Economic, and Housing Characteristics, Selected Appendixes*, in print or on the Internet at http://www.census.gov/prod/cen2000/phc-2-a.pdf for the following:

Appendix A. Geographic Terms and Concepts
Appendix B. Definitions of Subject Characteristics
Appendix C. Data Collection and Processing Procedures
Appendix D. Questionnaire
Appendix E. Data Products and User Assistance
Appendix H. Acknowledgments

This Appendix section contains:

Appendix F. Maps
Appendix G. Accuracy of the Data

Appendix F.
Maps

Counties

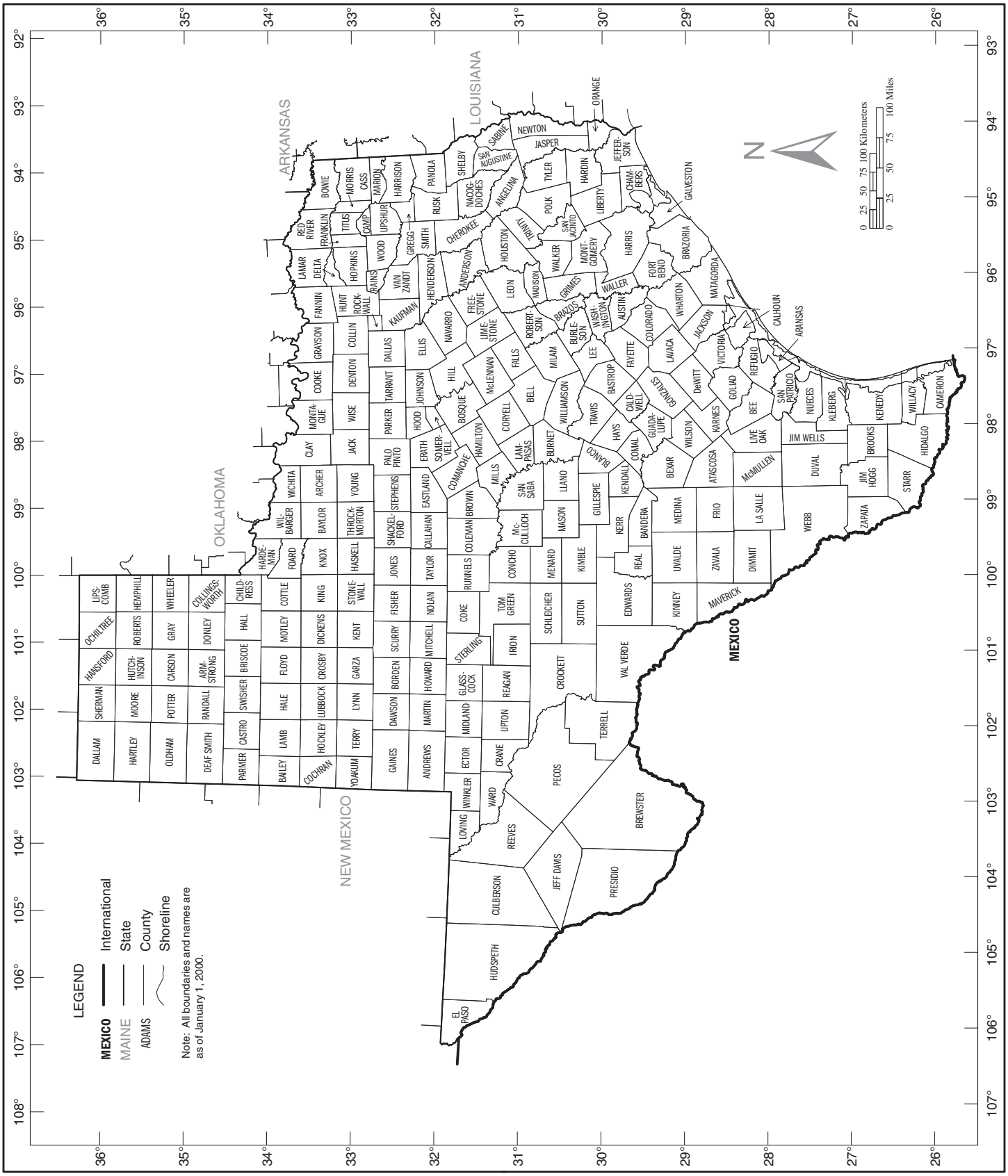

U.S. Census Bureau, Census 2000

County Subdivision Outline Map Legend and County Location Index

Map Legend

		International
	CAMPO	American Indian Reservation (Federal)
	ZIA	Off-Reservation Trust Land
		State
	ERIE	County
	YORK	County Subdivision
	ROME	Incorporated Place
	Zena	Census Designated Place
	Lake Erie	Large River, Lake, Water Body, or Shoreline
		A fishhook joins contiguous and/or discontiguous parts of the same geographic entity

Note: All legal boundaries and names are as of January 1, 2000. Where international, state, county, and/or county subdivision boundaries coincide, the map shows the boundary symbol for the highest level of these geographic entities. The county boundary is always shown. Where a county subdivision boundary coincides with a place boundary, the map does not show the place boundary symbol. Any geographic entity name may include '(pt.)' if some portion of the entity extends beyond the limits of the map area displayed on the page, or if multiple discontiguous pieces of the entity have been discretely labeled on the page. A geographic entity name may include '(pts.)' if many discontiguous pieces exist for that entity that cannot be discretely labeled. The boundaries shown on this map are for Census Bureau statistical data collection and tabulation purposes only; their depiction and designation for statistical purposes does not constitute a determination of jurisdictional authority or rights of ownership or entitlement.

Map Sections

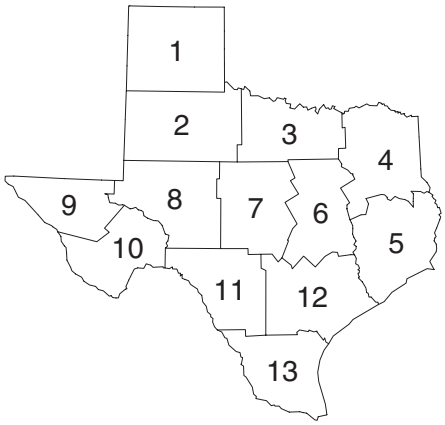

County Location Index

This list presents the reference coordinates for each county on the county subdivision outline map. Map section numbers refer to the county subdivision outline maps only.

COUNTY	MAP SEC	MAP REF	COUNTY	MAP SEC	MAP REF	COUNTY	MAP SEC	MAP REF
Anderson	4	GU-DZ	Calhoun	12	GO-ET	Dallas	3	GN-DT
Andrews	8	FE-DW	Callahan	7	FX-DW	Dawson	2	FI-DT
Angelina	5	HA-EC	Cameron	13	GJ-FH	DeWitt	12	GJ-EP
Aransas	12	GM-EV	Camp	4	GY-DS	Deaf Smith	1	FE-DG
Archer	3	GB-DO	Carson	1	FL-DD	Delta	4	GT-DP
Armstrong	1	FL-DG	Cass	4	HB-DR	Denton	3	GL-DQ
Atascosa	12	GC-EQ	Castro	1	FG-DI	Dickens	2	FP-DO
Austin	12	GQ-EK	Chambers	5	GZ-EL	Dimmit	11	FV-ET
Bailey	2	FD-DL	Cherokee	4	GX-DY	Donley	1	FP-DG
Bandera	11	FY-EL	Childress	1	FS-DI	Duval	13	GC-EX
Bastrop	6	GK-EJ	Clay	3	GE-DN	Eastland	7	GB-DW
Baylor	3	FY-DO	Cochran	2	FD-DO	Ector	8	FE-DY
Bee	12	GH-ET	Coke	8	FQ-DY	Edwards	11	FS-EK
Bell	6	GJ-ED	Coleman	7	FX-DZ	El Paso	9	EI-DZ
Bexar	12	GC-EN	Collin	3	GO-DQ	Ellis	6	GN-DV
Blanco	7	GD-EI	Collingsworth	1	FS-DG	Erath	7	GE-DW
Borden	2	FL-DT	Colorado	12	GO-EM	Falls	6	GM-EC
Bosque	6	GI-DY	Comal	12	GE-EL	Fannin	4	GR-DO
Bowie	4	HB-DP	Comanche	7	GC-DY	Fayette	12	GM-EK
Brazoria	5	GV-EO	Concho	7	FU-EC	Fisher	2	FR-DT
Brazos	6	GQ-EG	Cooke	3	GK-DO	Floyd	2	FM-DL
Brewster	10	FA-EL	Coryell	6	GH-EB	Foard	2	FV-DM
Briscoe	1	FM-DI	Cottle	2	FS-DL	Fort Bend	5	GT-EM
Brooks	13	GE-FB	Crane	8	FE-EB	Franklin	4	GW-DQ
Brown	7	GA-DZ	Crockett	8	FL-EF	Freestone	4	GR-DZ
Burleson	6	GO-EH	Crosby	2	FM-DO	Frio	11	FZ-EQ
Burnet	7	GE-EF	Culberson	9	ES-EB	Gaines	2	FE-DT
Caldwell	12	GI-EK	Dallam	1	FE-CY	Galveston	5	GY-EN

County Subdivision Outline Map Legend and County Location Index

COUNTY	MAP SEC	MAP REF	COUNTY	MAP SEC	MAP REF	COUNTY	MAP SEC	MAP REF
Garza	2	FM-DQ	Knox	2	FV-DO	Randall	1	FI-DG
Gillespie	7	GA-EI	La Salle	11	FZ-ET	Reagan	8	FK-EB
Glasscock	8	FK-DY	Lamar	4	GU-DN	Real	11	FV-EL
Goliad	12	GJ-ES	Lamb	2	FF-DL	Red River	4	GX-DO
Gonzales	12	GJ-EN	Lampasas	7	GE-EC	Reeves	9	EX-EC
Gray	1	FP-DD	Lavaca	12	GM-EN	Refugio	12	GL-EU
Grayson	3	GN-DO	Lee	6	GM-EI	Roberts	1	FP-DA
Gregg	4	GZ-DV	Leon	4	GS-EC	Robertson	6	GO-ED
Grimes	5	GS-EG	Liberty	5	GZ-EJ	Rockwall	3	GP-DS
Guadalupe	12	GG-EM	Limestone	6	GO-EA	Runnels	7	FU-DZ
Hale	2	FJ-DL	Lipscomb	1	FS-CY	Rusk	4	GZ-DX
Hall	1	FP-DI	Live Oak	12	GF-ET	Sabine	5	HE-EB
Hamilton	7	GF-DZ	Llano	7	GB-EF	San Augustine	5	HC-EB
Hansford	1	FL-CY	Loving	9	EY-DY	San Jacinto	5	GX-EG
Hardeman	2	FV-DK	Lubbock	2	FJ-DO	San Patricio	13	GI-EV
Hardin	5	HB-EI	Lynn	2	FJ-DQ	San Saba	7	GB-ED
Harris	5	GV-EK	Madison	5	GS-EE	Schleicher	8	FQ-EE
Harrison	4	HB-DU	Marion	4	HB-DT	Scurry	2	FO-DT
Hartley	1	FE-DA	Martin	8	FI-DW	Shackelford	3	FX-DT
Haskell	2	FV-DQ	Mason	7	FY-EF	Shelby	4	HD-DZ
Hays	6	GF-EJ	Matagorda	12	GR-ER	Sherman	1	FI-CY
Hemphill	1	FS-DA	Maverick	11	FS-ER	Smith	4	GW-DV
Henderson	4	GS-DW	McCulloch	7	FX-EC	Somervell	6	GH-DW
Hidalgo	13	GE-FF	McLennan	6	GK-EA	Starr	13	GB-FE
Hill	6	GL-DY	McMullen	12	GC-ET	Stephens	3	GA-DT
Hockley	2	FF-DO	Medina	11	FZ-EN	Sterling	8	FN-DZ
Hood	6	GH-DV	Menard	7	FV-EE	Stonewall	2	FS-DQ
Hopkins	4	GU-DR	Midland	8	FH-DY	Sutton	8	FQ-EH
Houston	5	GV-EC	Milam	6	GM-EF	Swisher	1	FJ-DI
Howard	8	FL-DW	Mills	7	GC-EB	Tarrant	3	GK-DT
Hudspeth	9	EN-EB	Mitchell	8	FO-DW	Taylor	7	FU-DW
Hunt	4	GR-DR	Montague	3	GH-DN	Terrell	10	FH-EI
Hutchinson	1	FL-DA	Montgomery	5	GU-EI	Terry	2	FF-DQ
Irion	8	FO-EC	Moore	1	FI-DA	Throckmorton	3	FY-DQ
Jack	3	GE-DQ	Morris	4	GZ-DR	Titus	4	GY-DQ
Jackson	12	GO-EQ	Motley	2	FP-DL	Tom Green	8	FR-EB
Jasper	5	HD-EF	Nacogdoches	4	HA-EA	Travis	6	GH-EH
Jeff Davis	9	EV-EF	Navarro	6	GP-DX	Trinity	5	GX-ED
Jefferson	5	HD-EK	Newton	5	HF-EF	Tyler	5	HB-EF
Jim Hogg	13	GB-FB	Nolan	8	FR-DW	Upshur	4	GY-DT
Jim Wells	13	GF-EX	Nueces	13	GI-EX	Upton	8	FH-EB
Johnson	6	GJ-DV	Ochiltree	1	FP-CY	Uvalde	11	FV-EN
Jones	2	FU-DT	Oldham	1	FE-DD	Val Verde	11	FN-EK
Karnes	12	GG-EQ	Orange	5	HE-EJ	Van Zandt	4	GS-DU
Kaufman	4	GQ-DU	Palo Pinto	3	GE-DT	Victoria	12	GM-ER
Kendall	12	GB-EK	Panola	4	HC-DX	Walker	5	GU-EF
Kenedy	13	GI-FC	Parker	3	GH-DT	Waller	5	GS-EJ
Kent	2	FP-DQ	Parmer	1	FD-DI	Ward	8	FB-EA
Kerr	11	FX-EJ	Pecos	10	FD-EF	Washington	6	GP-EI
Kimble	7	FV-EH	Polk	5	GZ-EF	Webb	13	FY-EX
King	2	FS-DO	Potter	1	FI-DD	Wharton	12	GQ-EO
Kinney	11	FR-EN	Presidio	10	EU-EK	Wheeler	1	FS-DD
Kleberg	13	GH-EZ	Rains	4	GT-DS	Wichita	3	GB-DM

County Subdivision Outline Map Legend and County Location Index

COUNTY	MAP SEC	MAP REF
Wilbarger	3	FY-DL
Willacy	13	GI-FF
Williamson	6	GI-EG
Wilson	12	GF-EO
Winkler	8	FB-DY
Wise	3	GI-DQ
Wood	4	GV-DT
Yoakum	2	FD-DQ
Young	3	GB-DQ
Zapata	13	FY-FB
Zavala	11	FV-EQ

American Indian Areas, Counties, County Subdivisions, and Places – Section 1

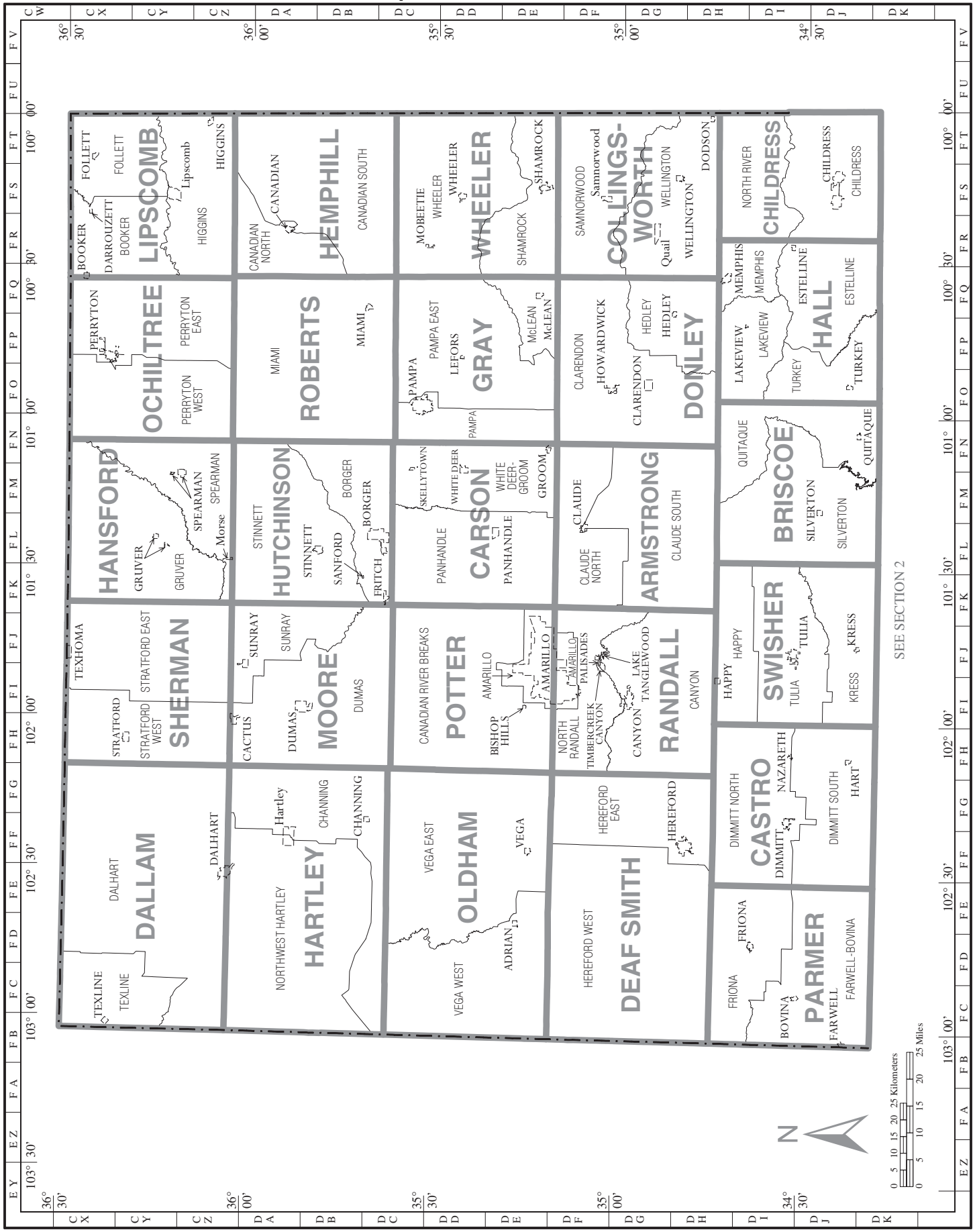

American Indian Areas, Counties, County Subdivisions, and Places – Section 2

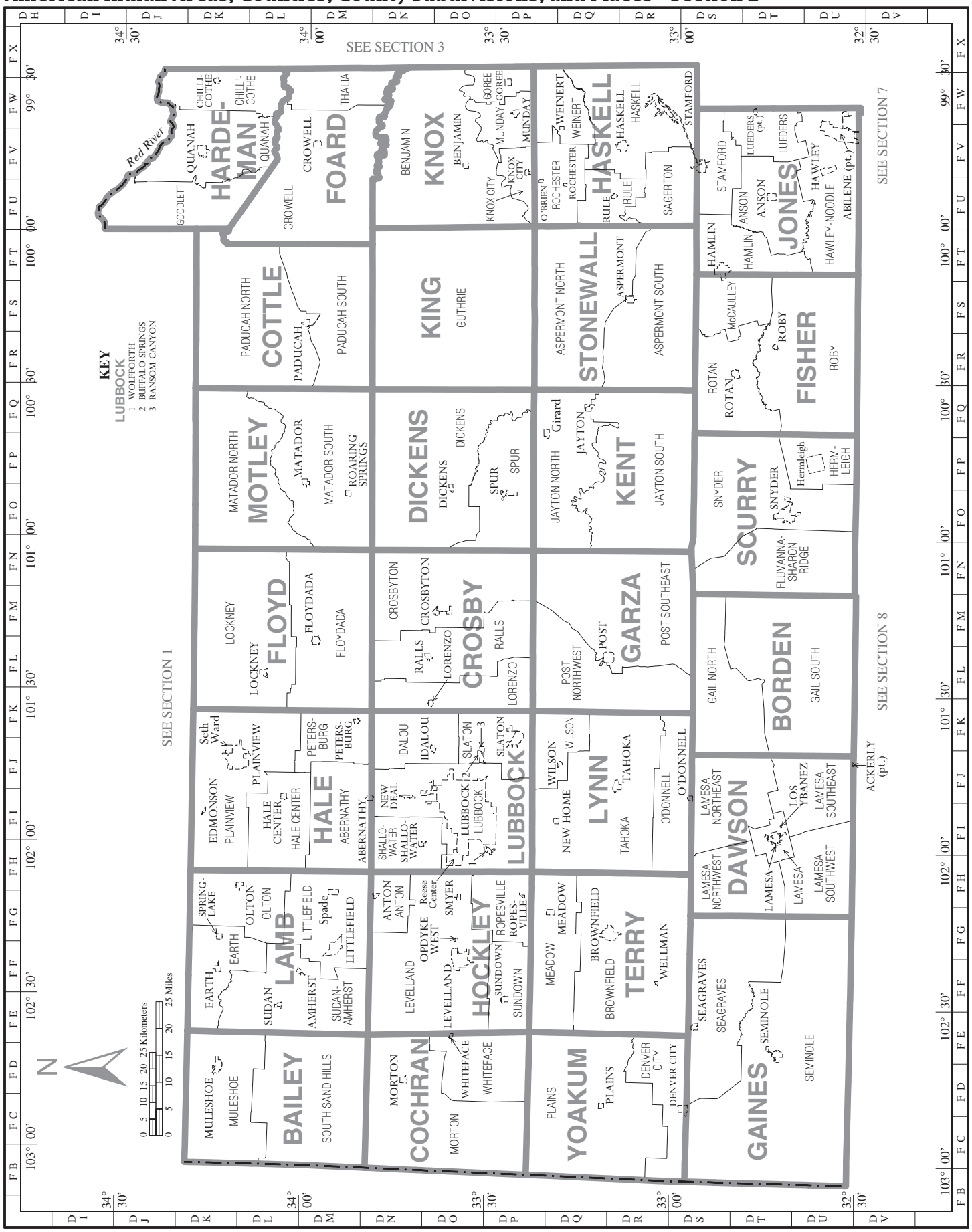

American Indian Areas, Counties, County Subdivisions, and Places – Section 3

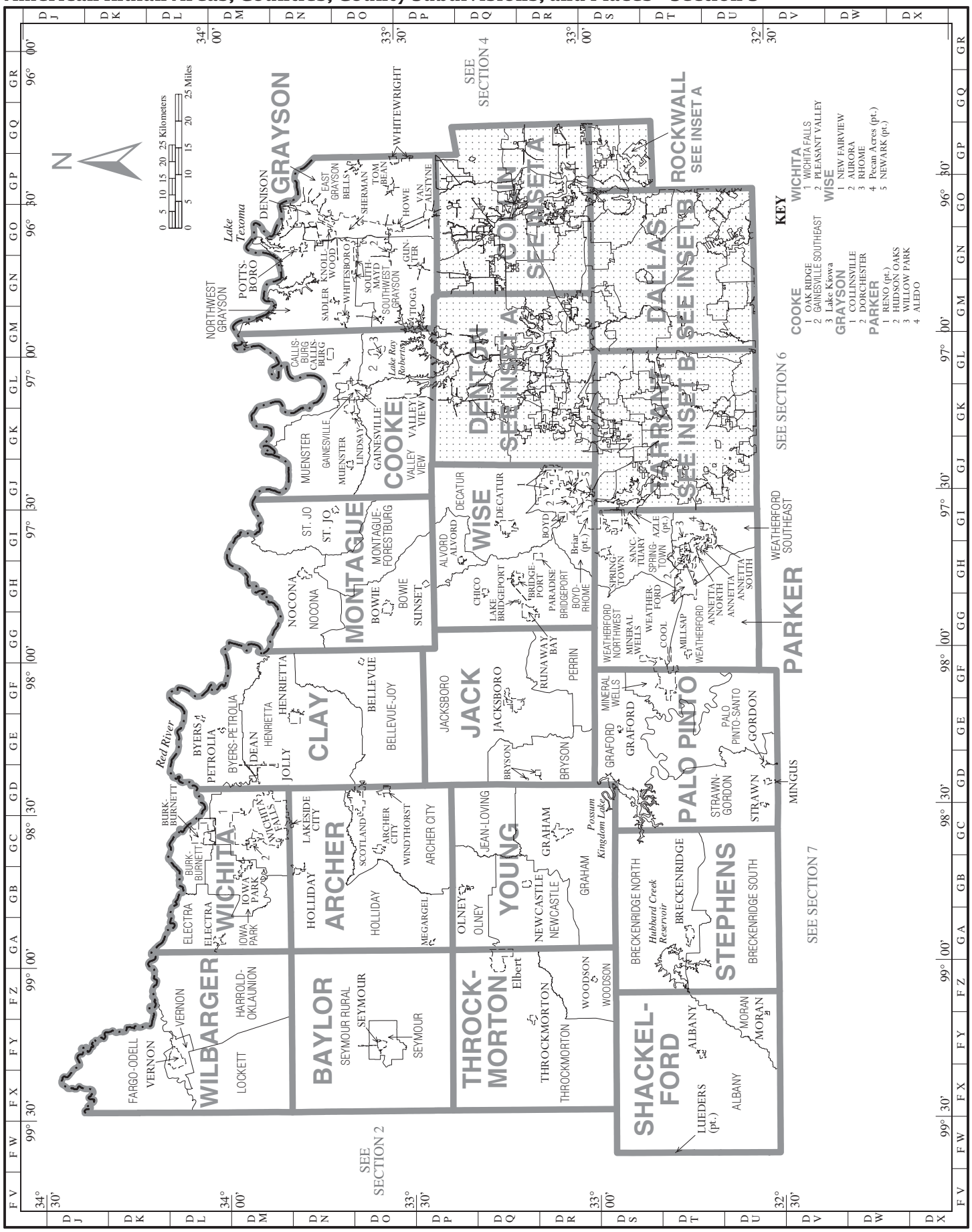

American Indian Areas, Counties, County Subdivisions, and Places – Section 4

U.S. Census Bureau, Census 2000

American Indian Areas, Counties, County Subdivisions, and Places – Section 5

American Indian Areas, Counties, County Subdivisions, and Places – Section 6

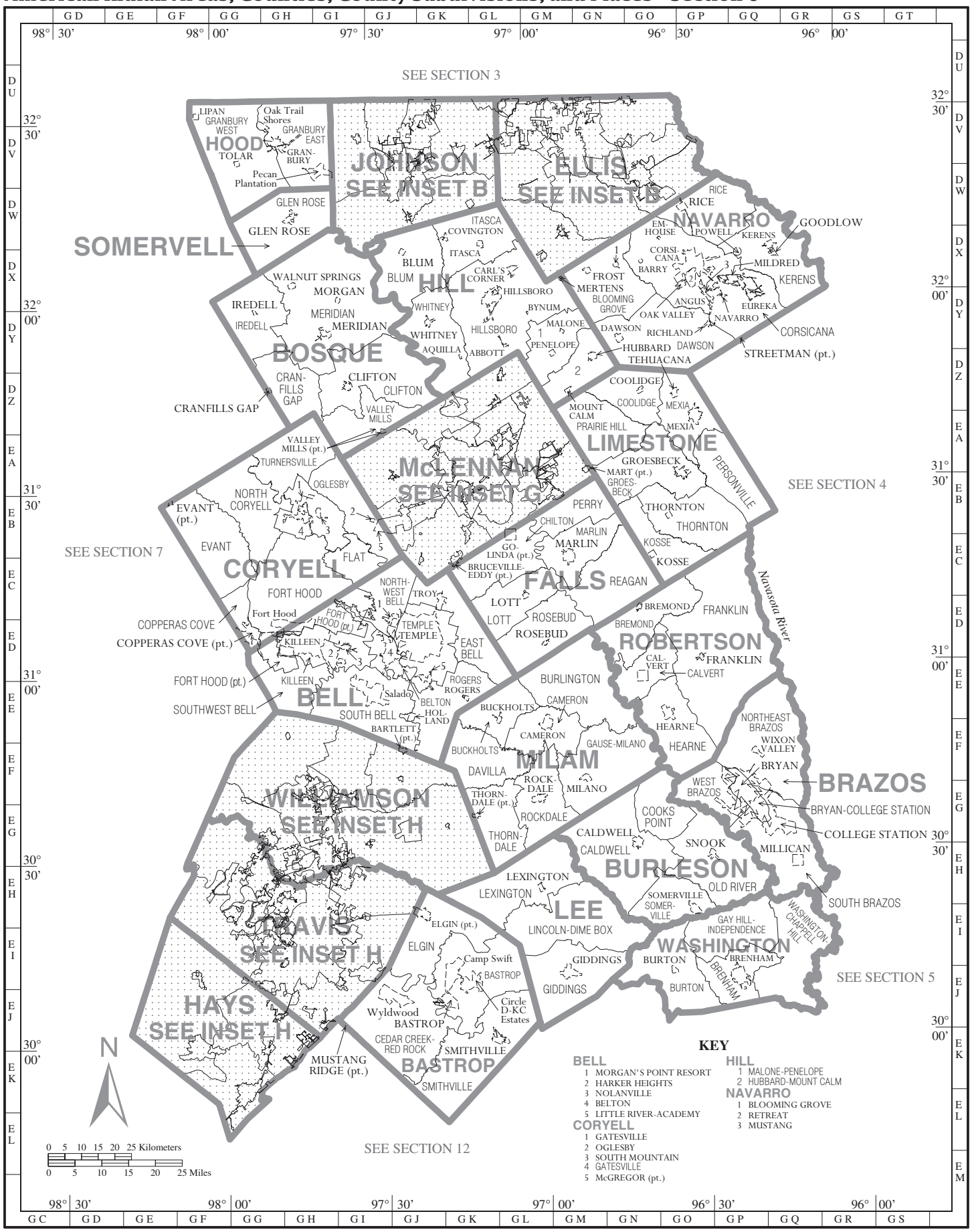

U.S. Census Bureau, Census 2000

American Indian Areas, Counties, County Subdivisions, and Places – Section 7

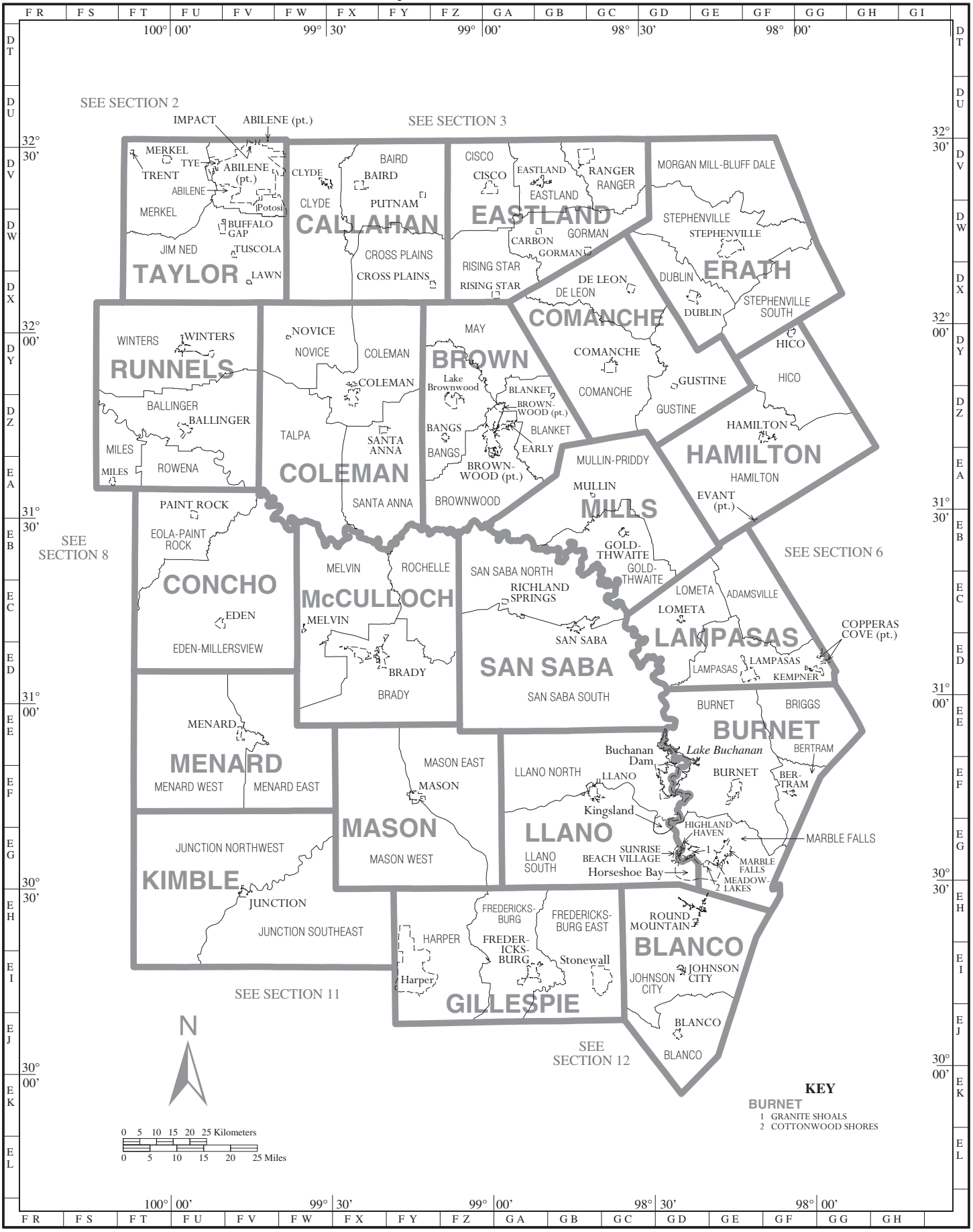

American Indian Areas, Counties, County Subdivisions, and Places – Section 8

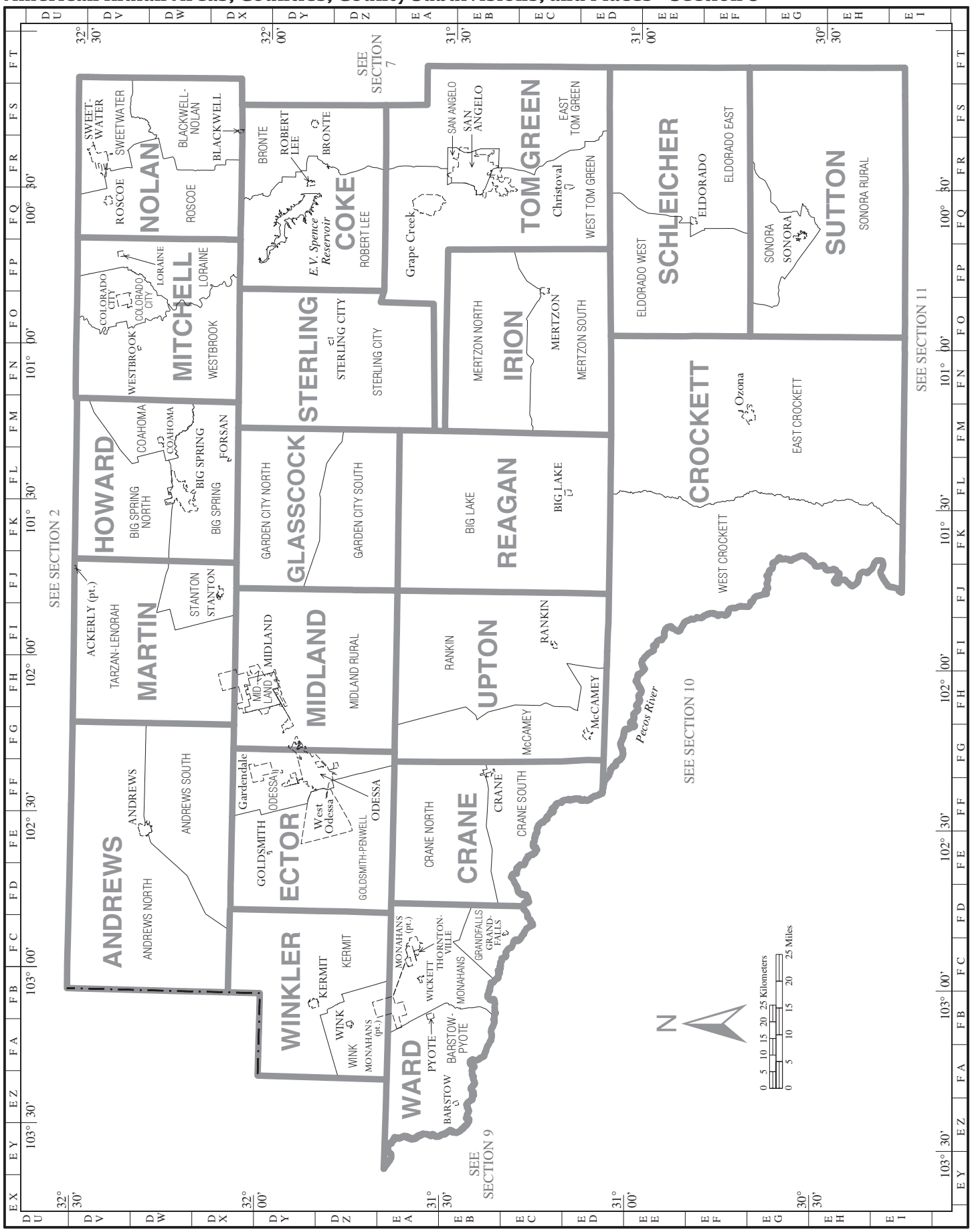

American Indian Areas, Counties, County Subdivisions, and Places – Section 9

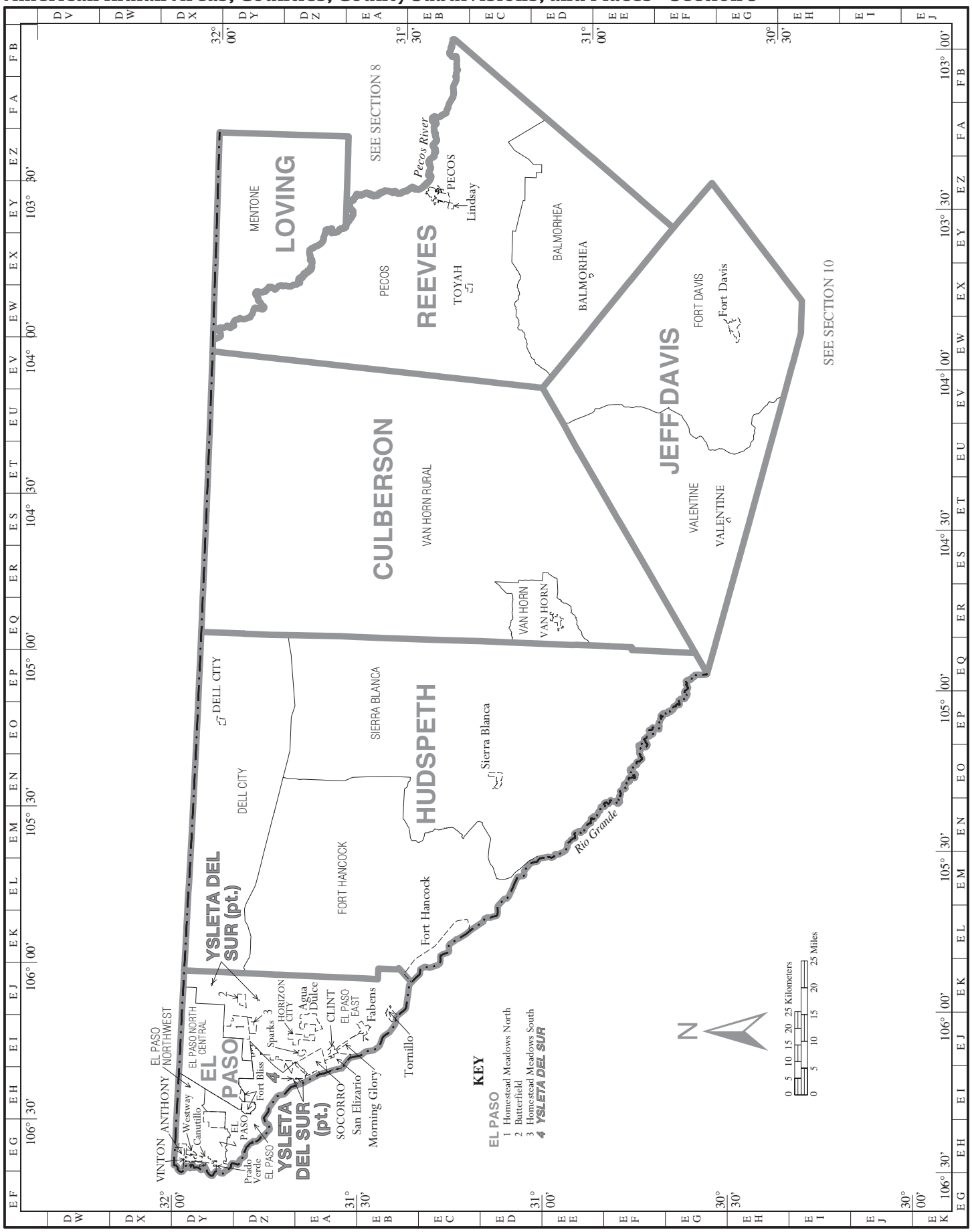

American Indian Areas, Counties, County Subdivisions, and Places – Section 10

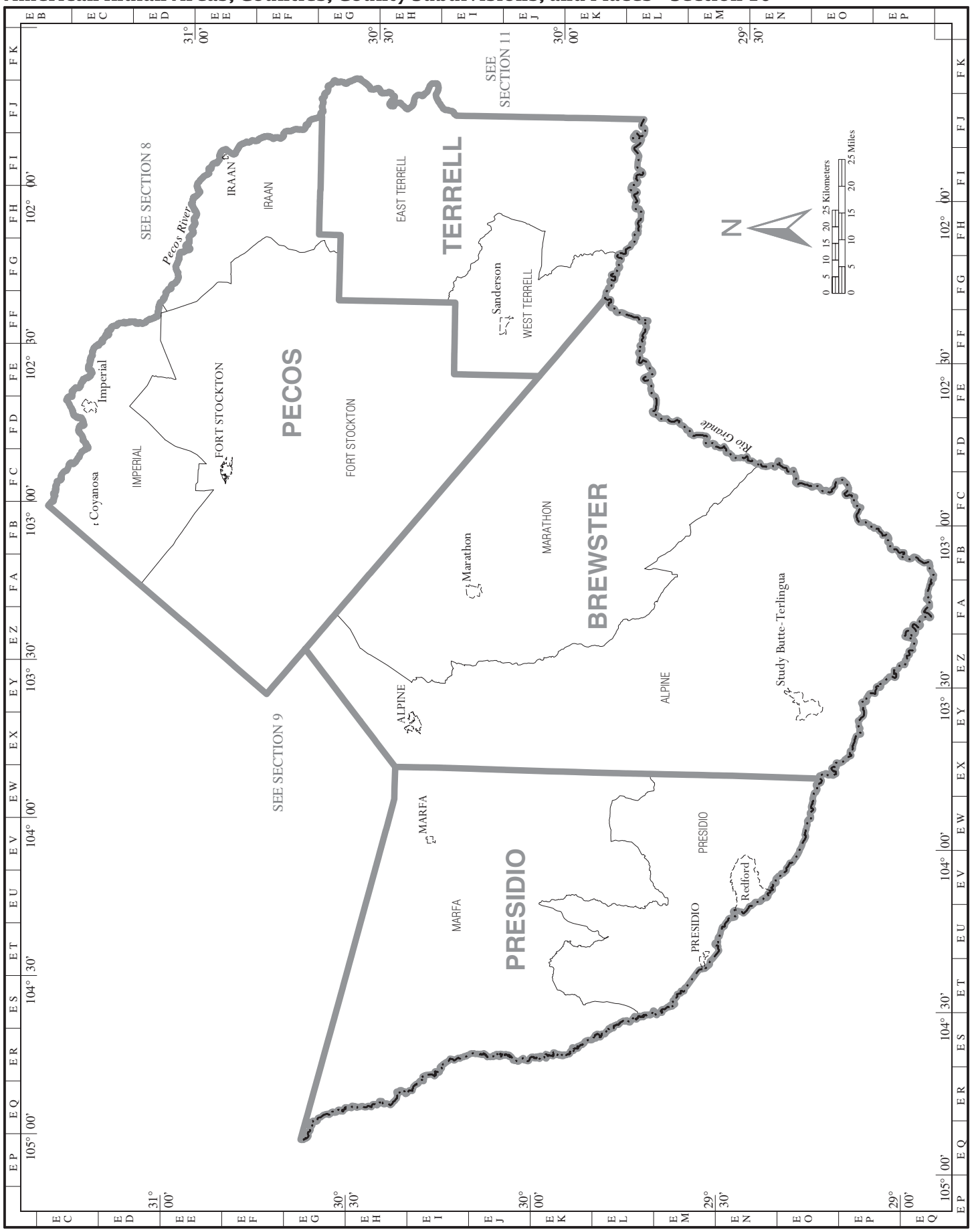

U.S. Census Bureau, Census 2000

American Indian Areas, Counties, County Subdivisions, and Places – Section 11

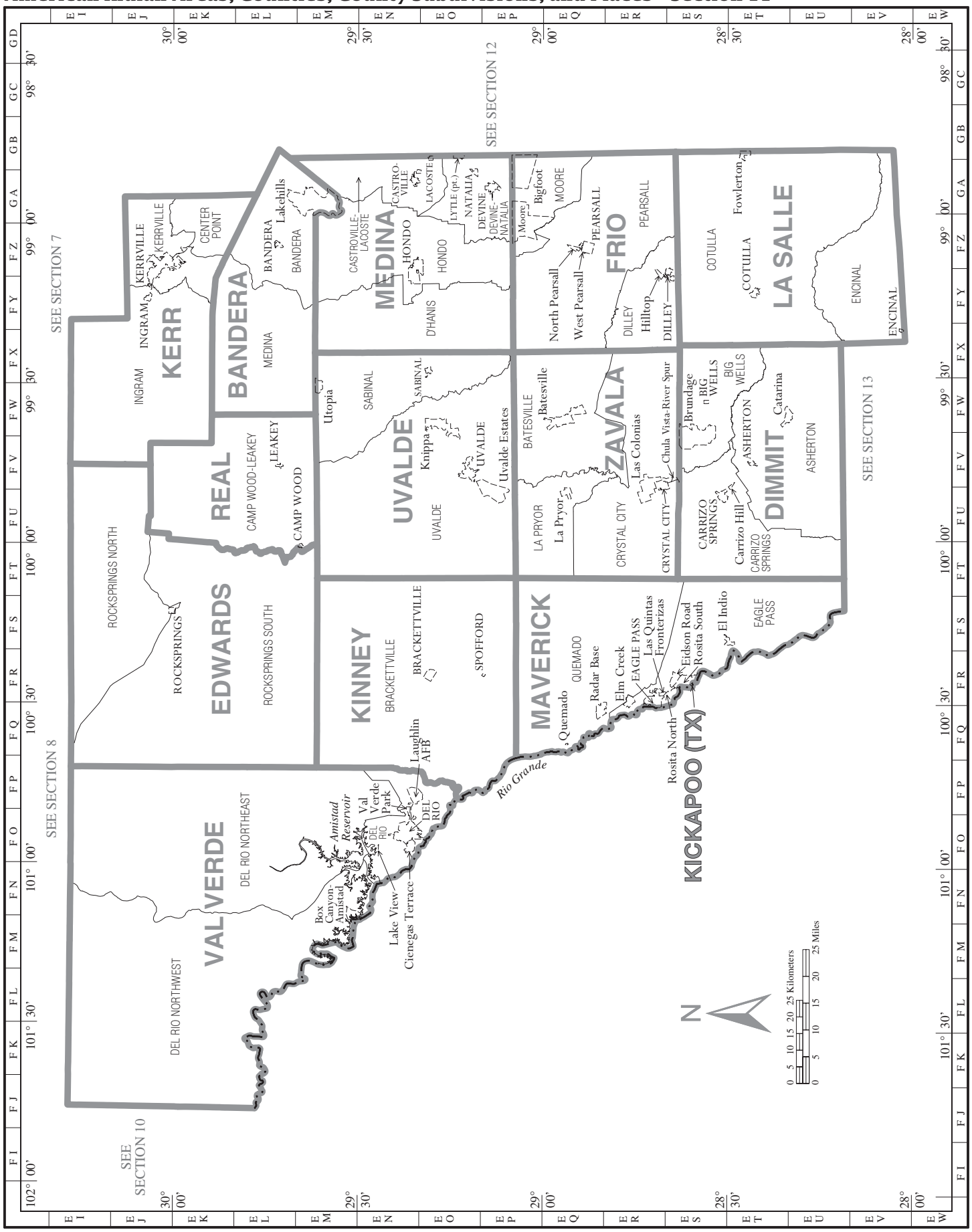

American Indian Areas, Counties, County Subdivisions, and Places – Section 12

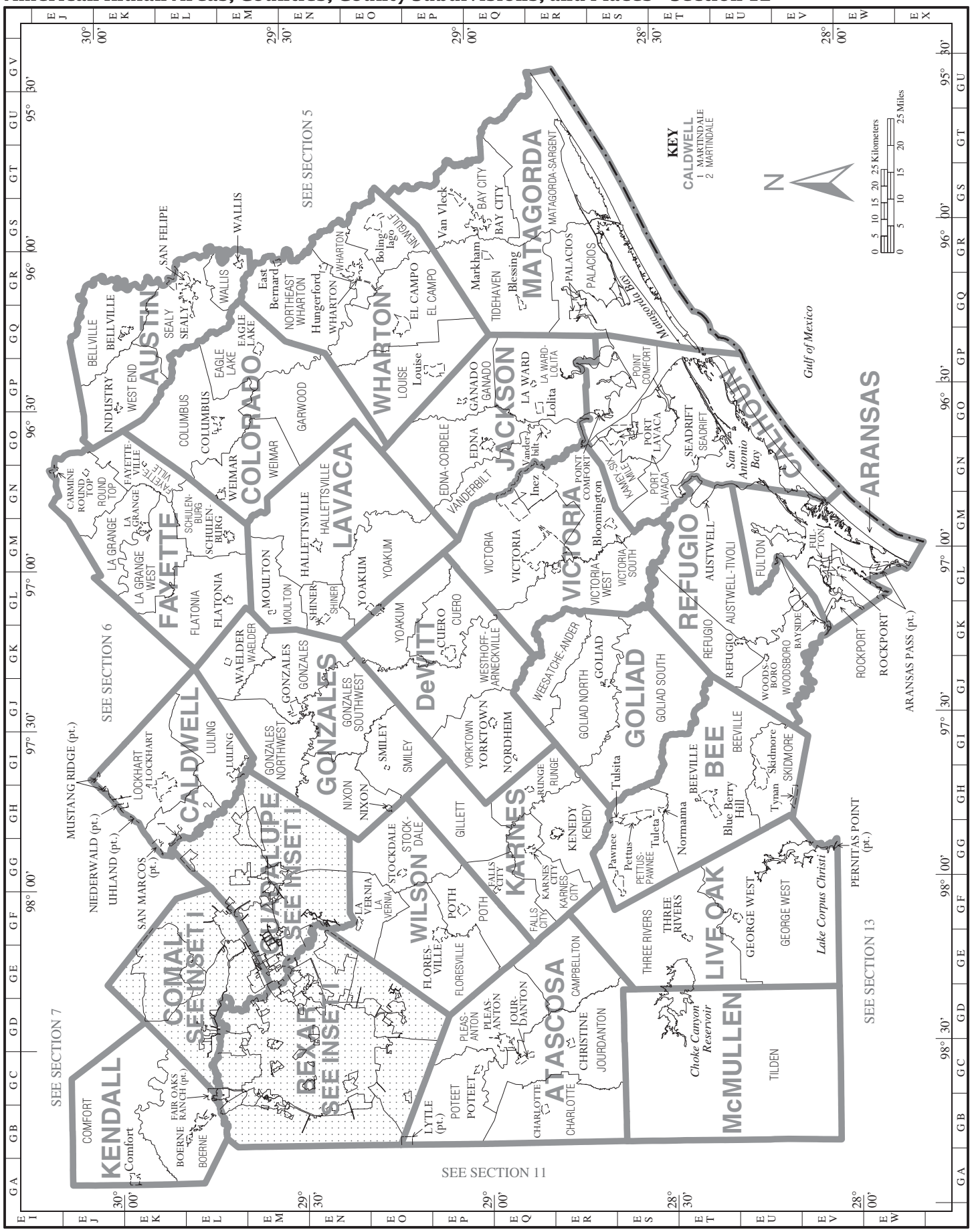

U.S. Census Bureau, Census 2000

American Indian Areas, Counties, County Subdivisions, and Places – Section 13

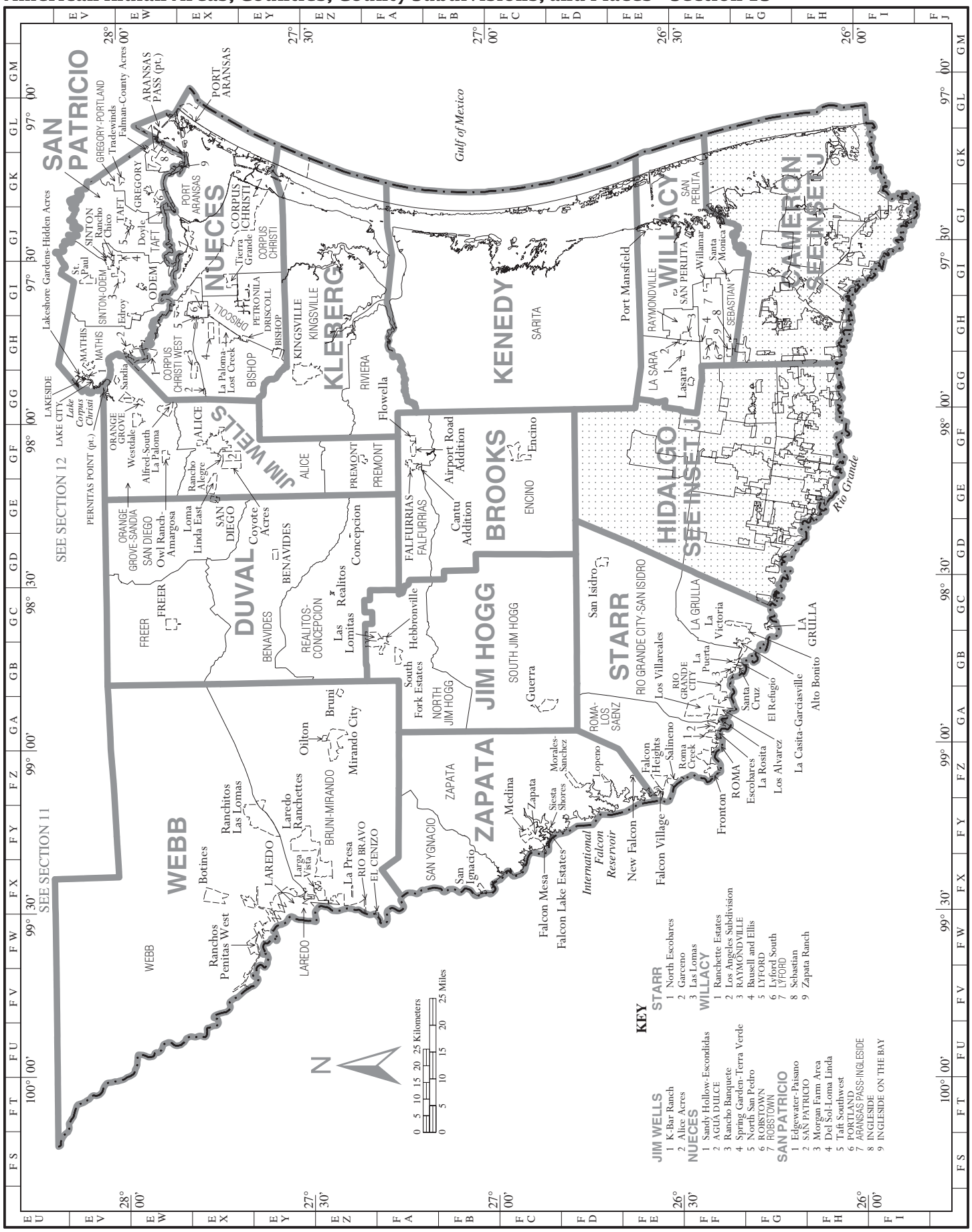

American Indian Areas, Counties, County Subdivisions, and Places – Inset A

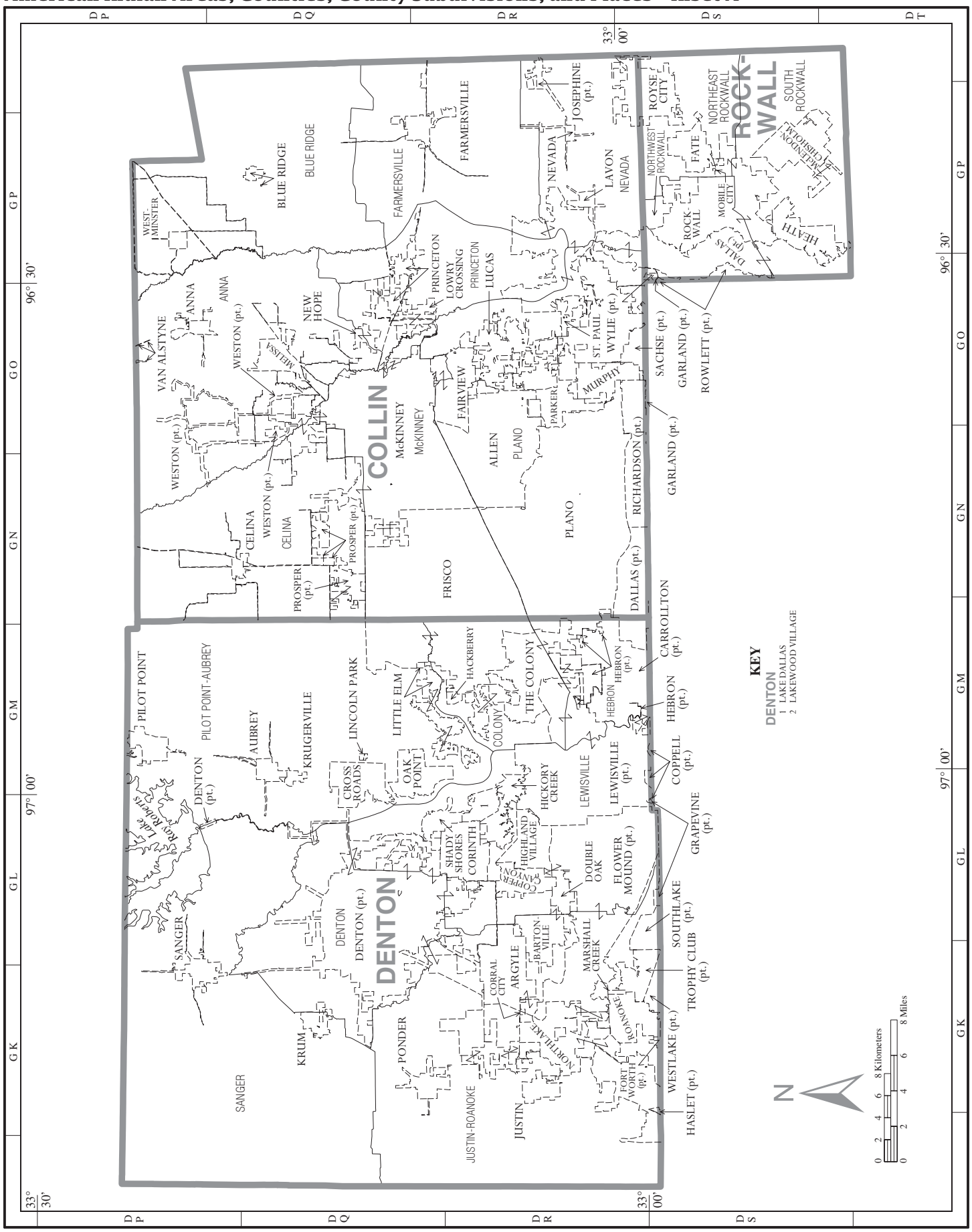

American Indian Areas, Counties, County Subdivisions, and Places – Inset B

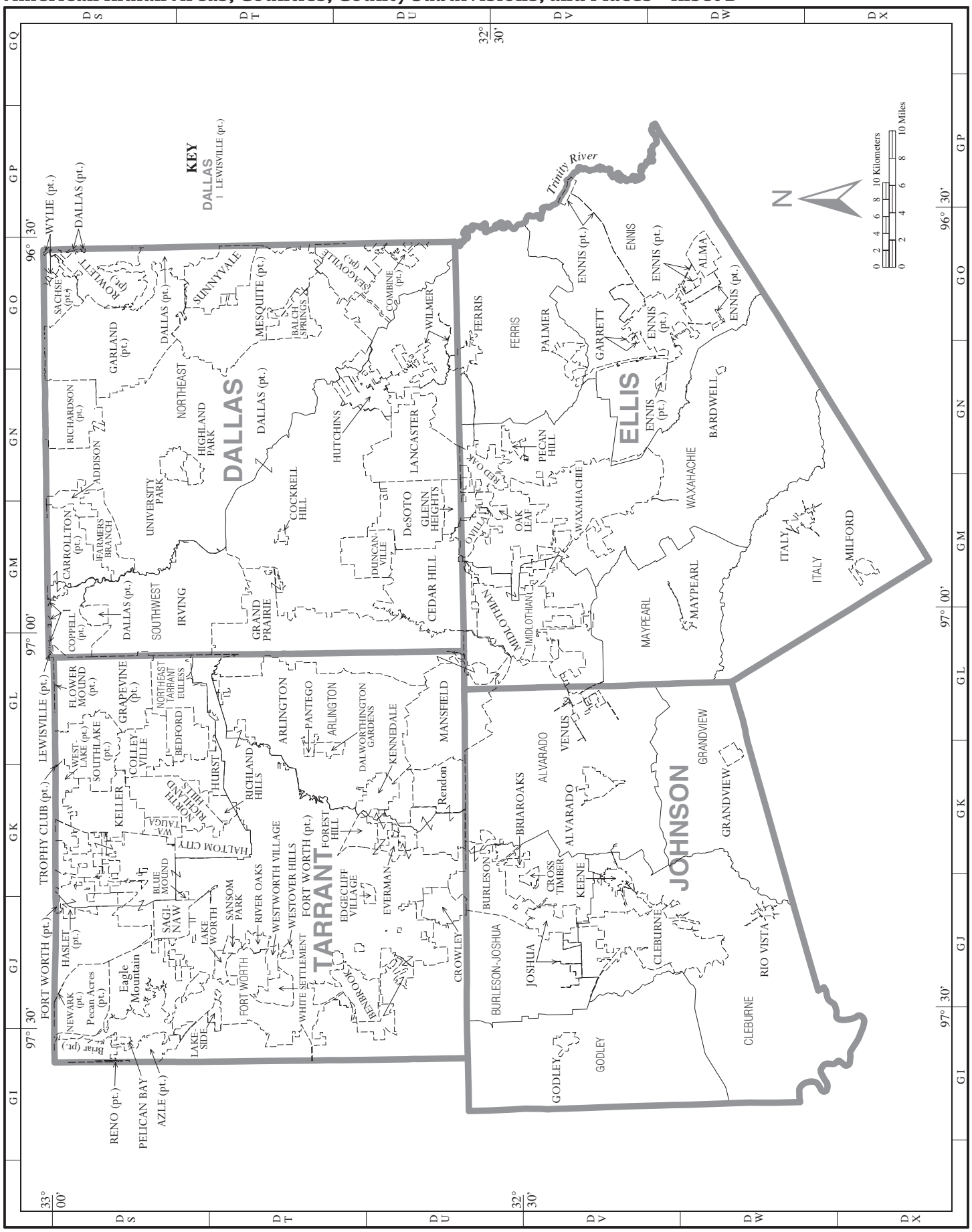

American Indian Areas, Counties, County Subdivisions, and Places – Inset C

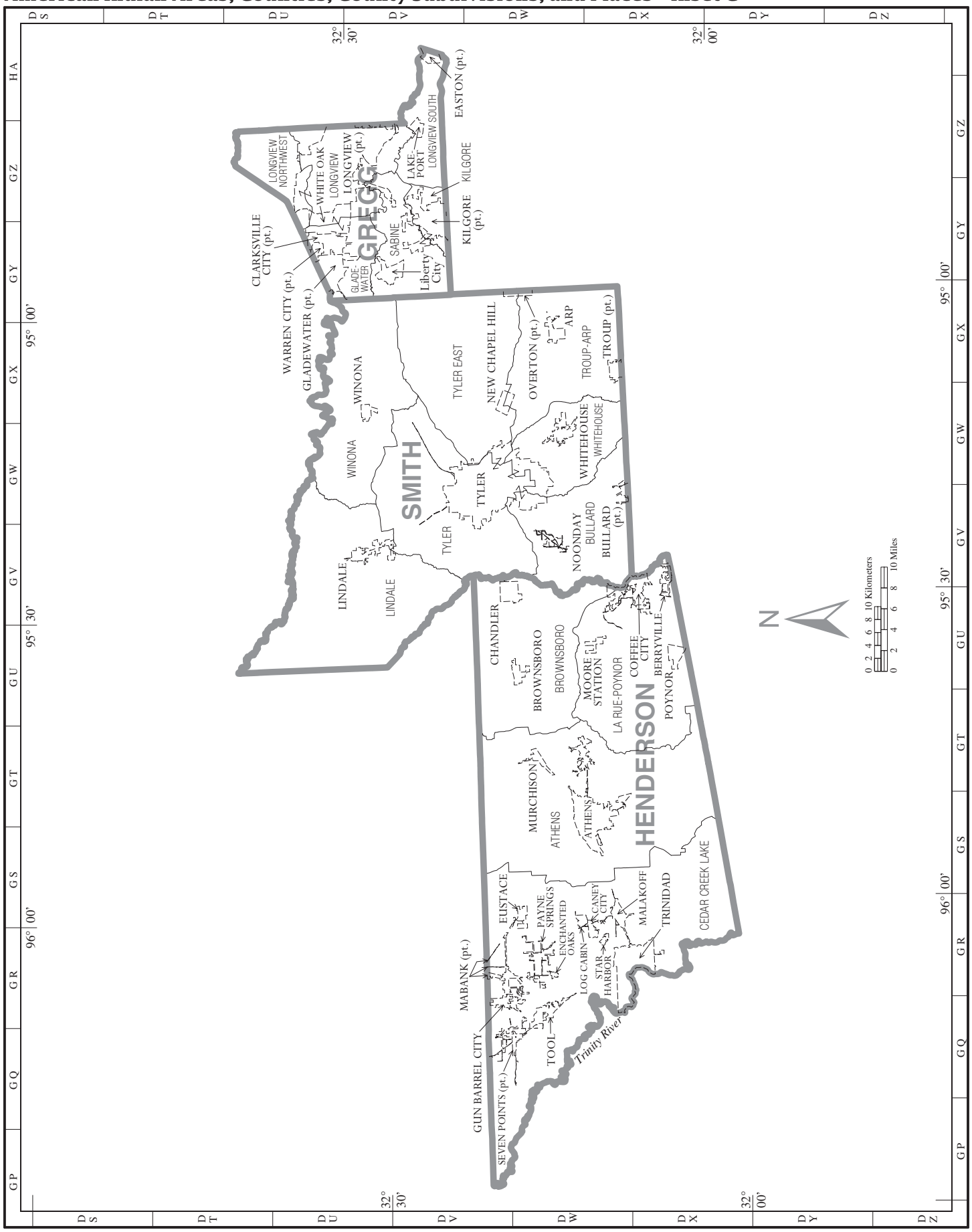

American Indian Areas, Counties, County Subdivisions, and Places – Inset D

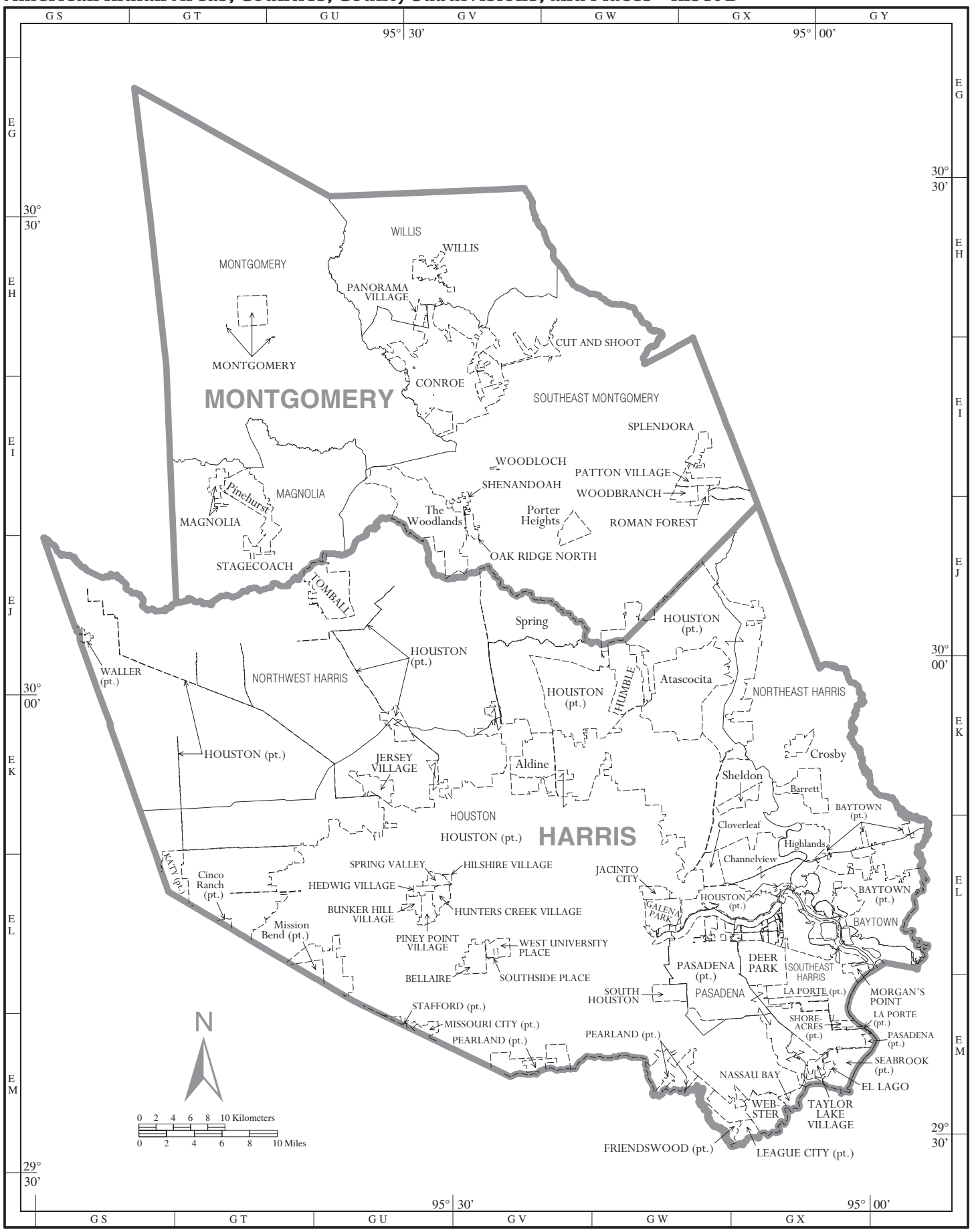

American Indian Areas, Counties, County Subdivisions, and Places – Inset E

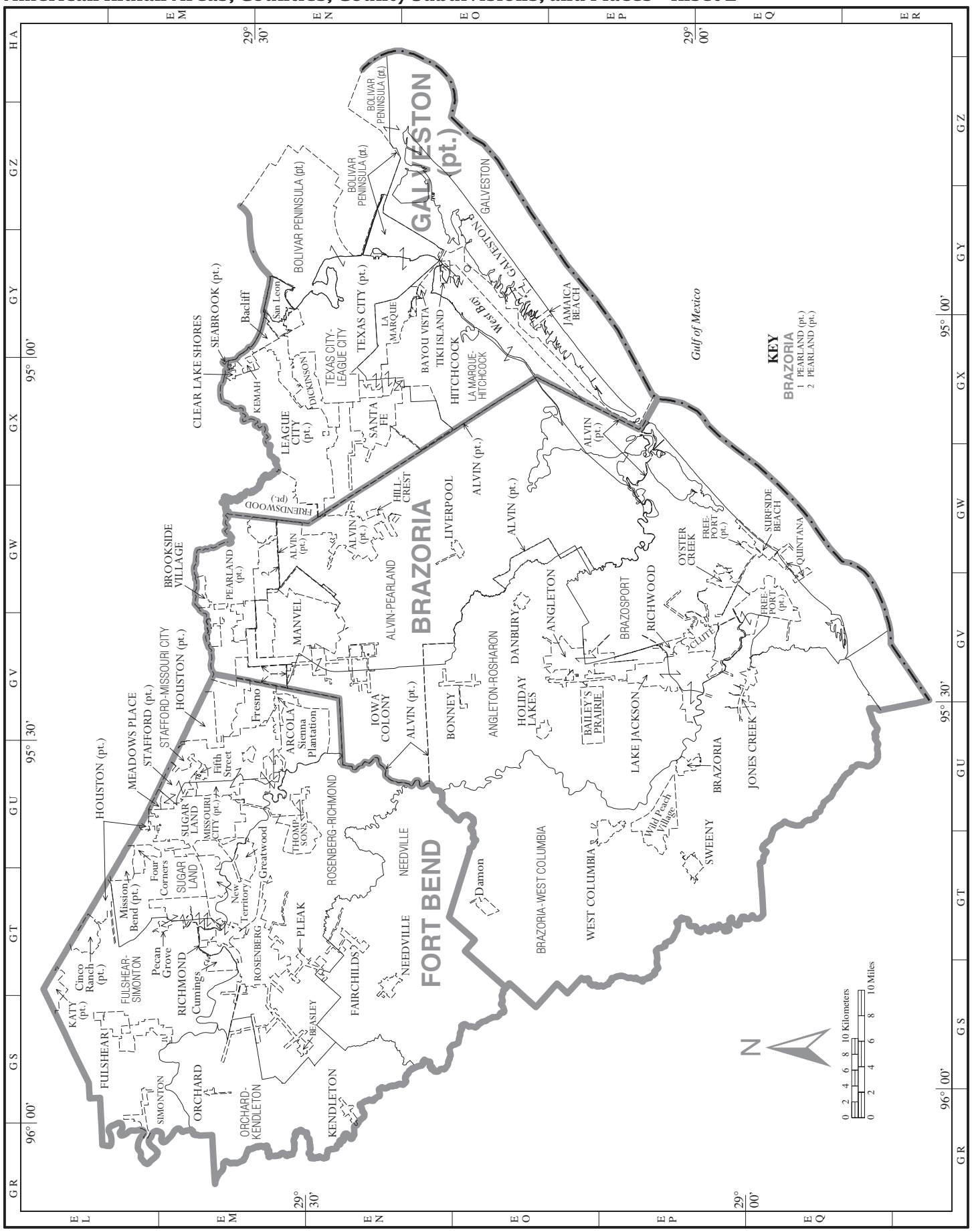

American Indian Areas, Counties, County Subdivisions, and Places – Inset F

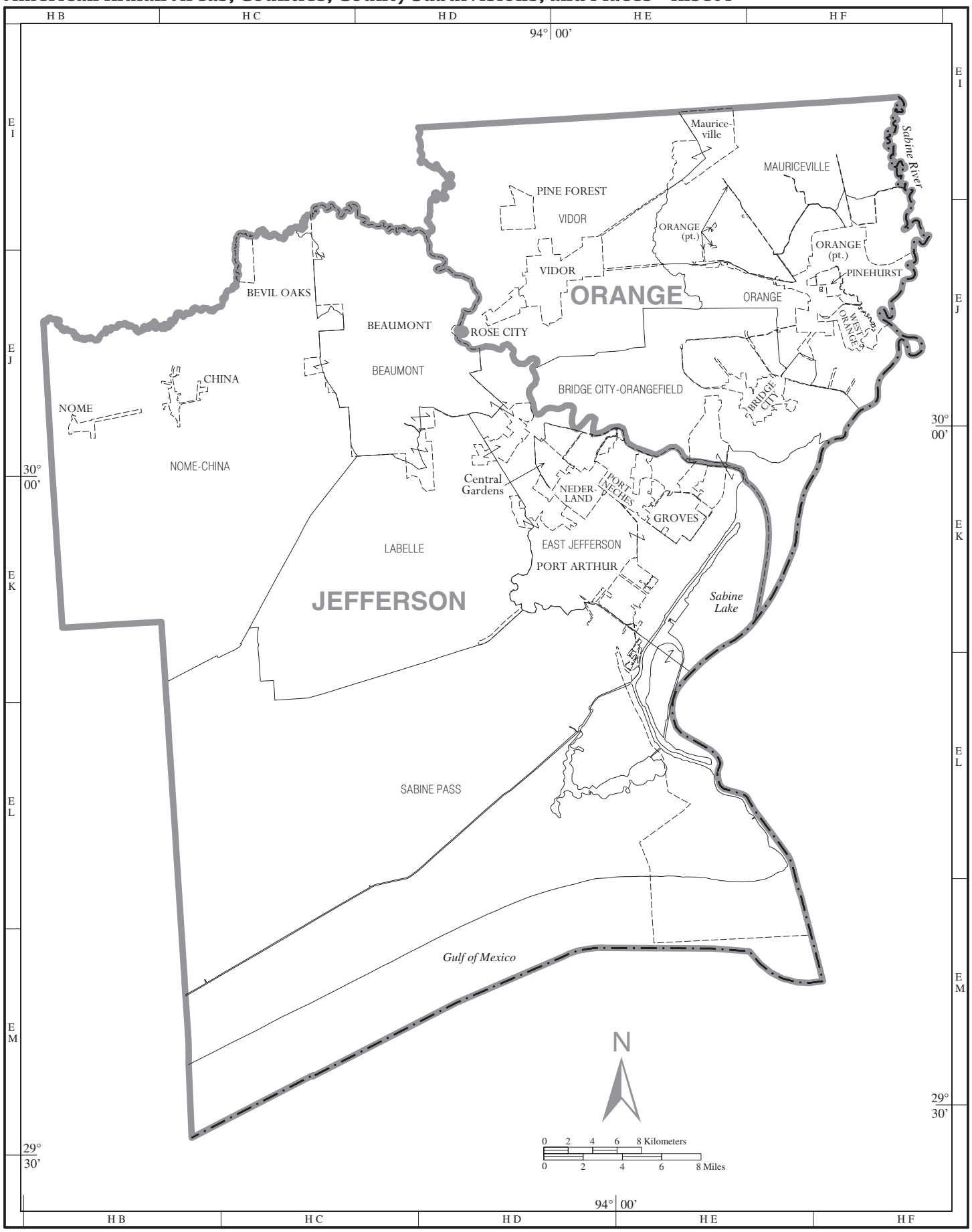

American Indian Areas, Counties, County Subdivisions, and Places – Inset G

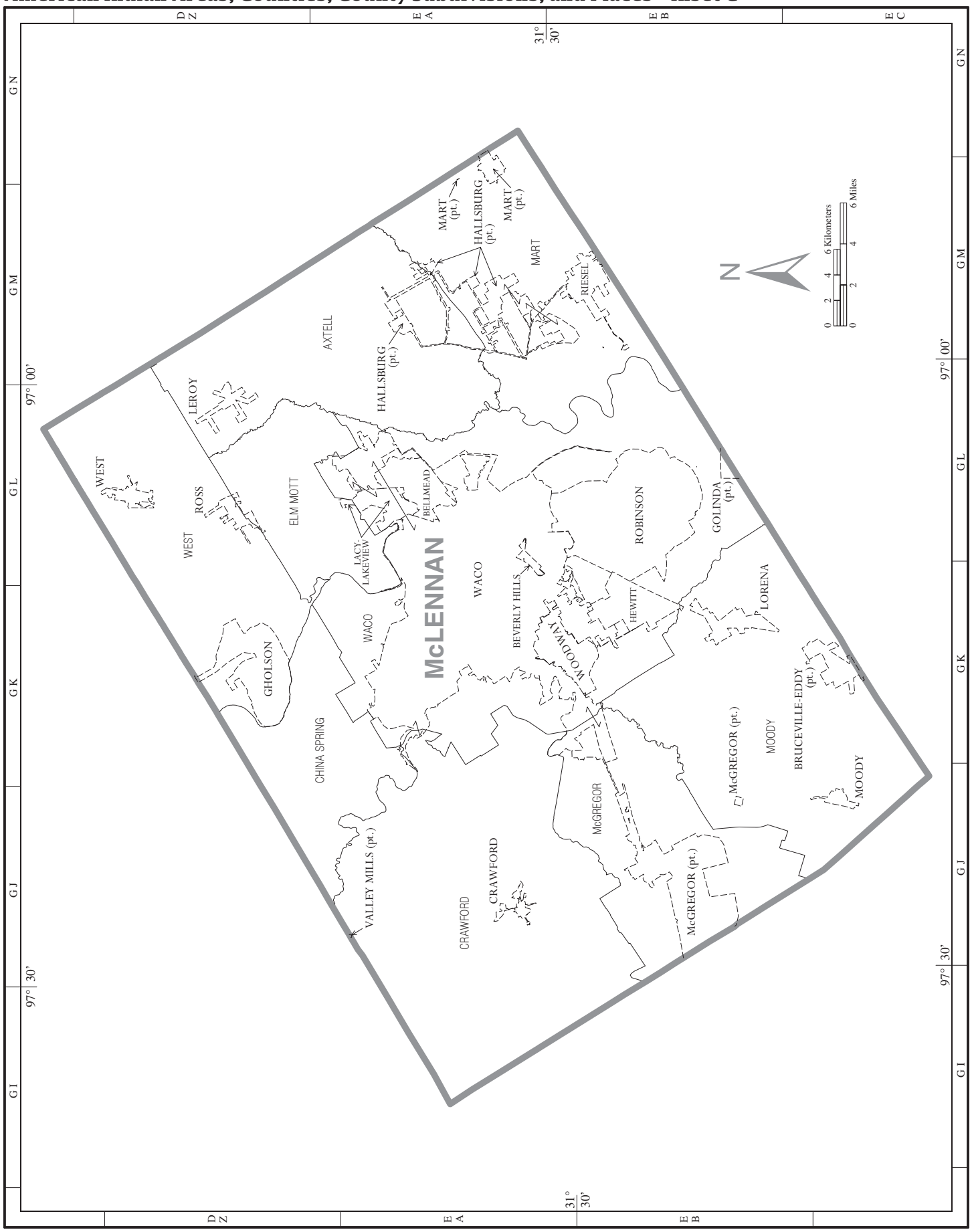

American Indian Areas, Counties, County Subdivisions, and Places – Inset H

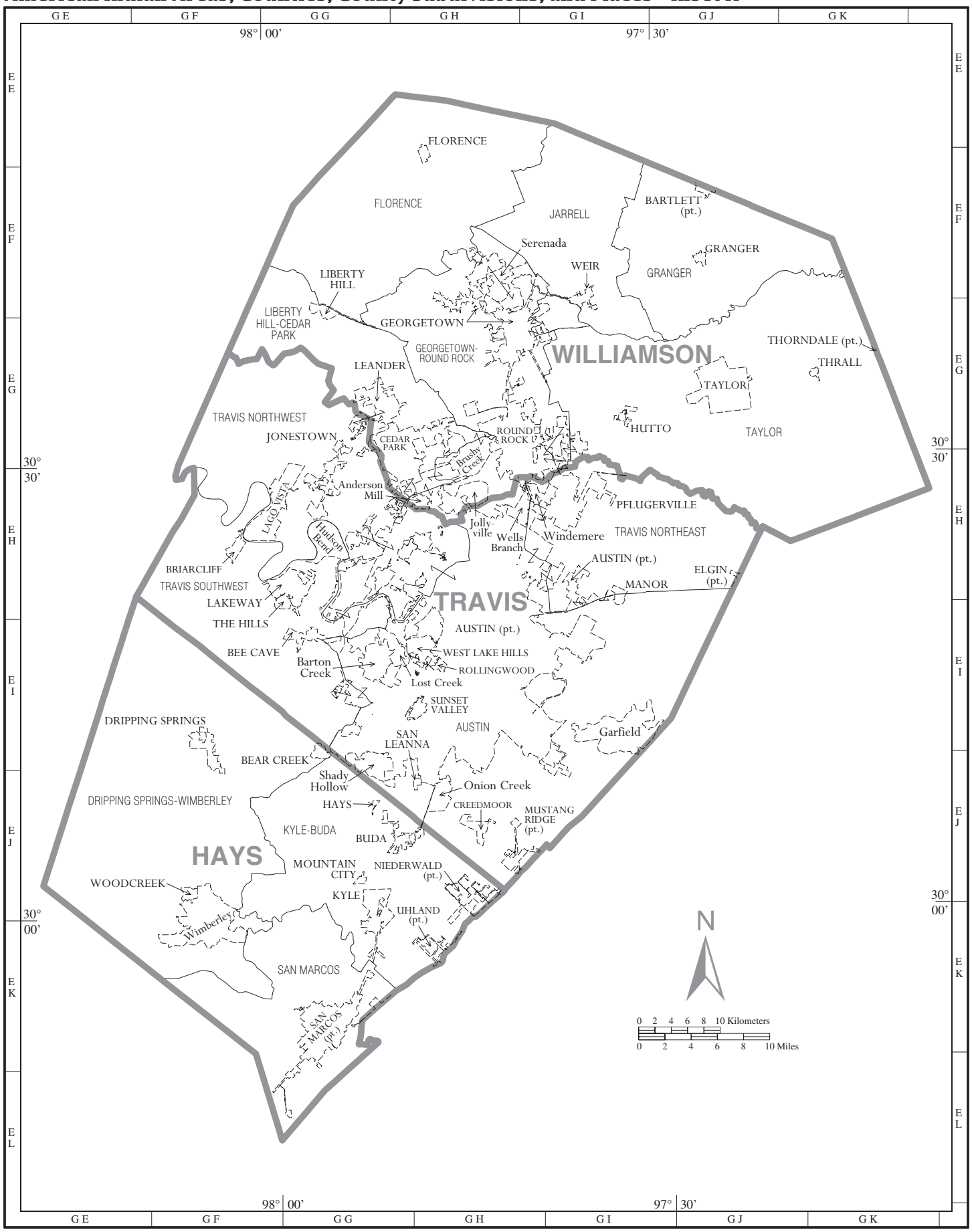

American Indian Areas, Counties, County Subdivisions, and Places – Inset I

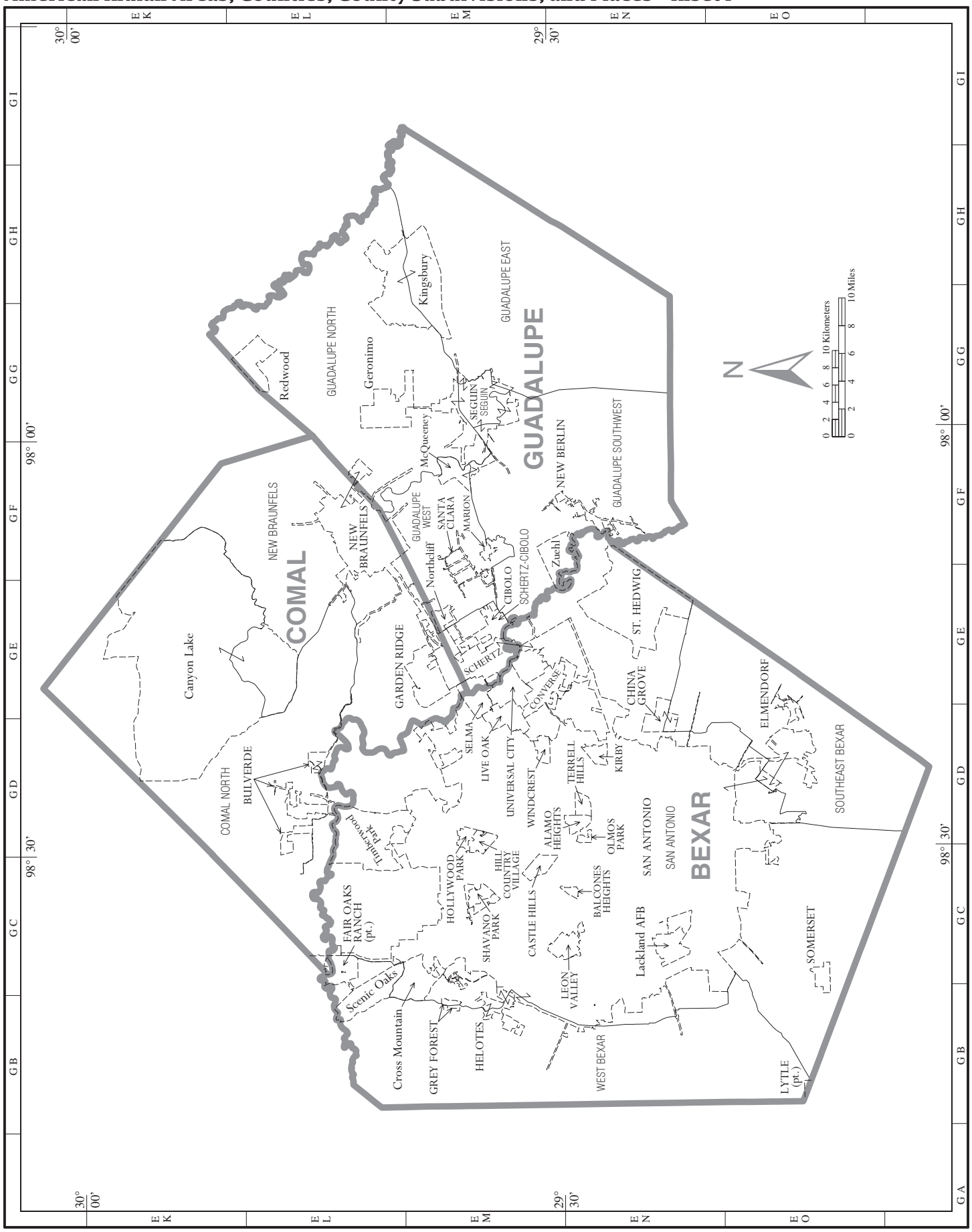

American Indian Areas, Counties, County Subdivisions, and Places – Inset J

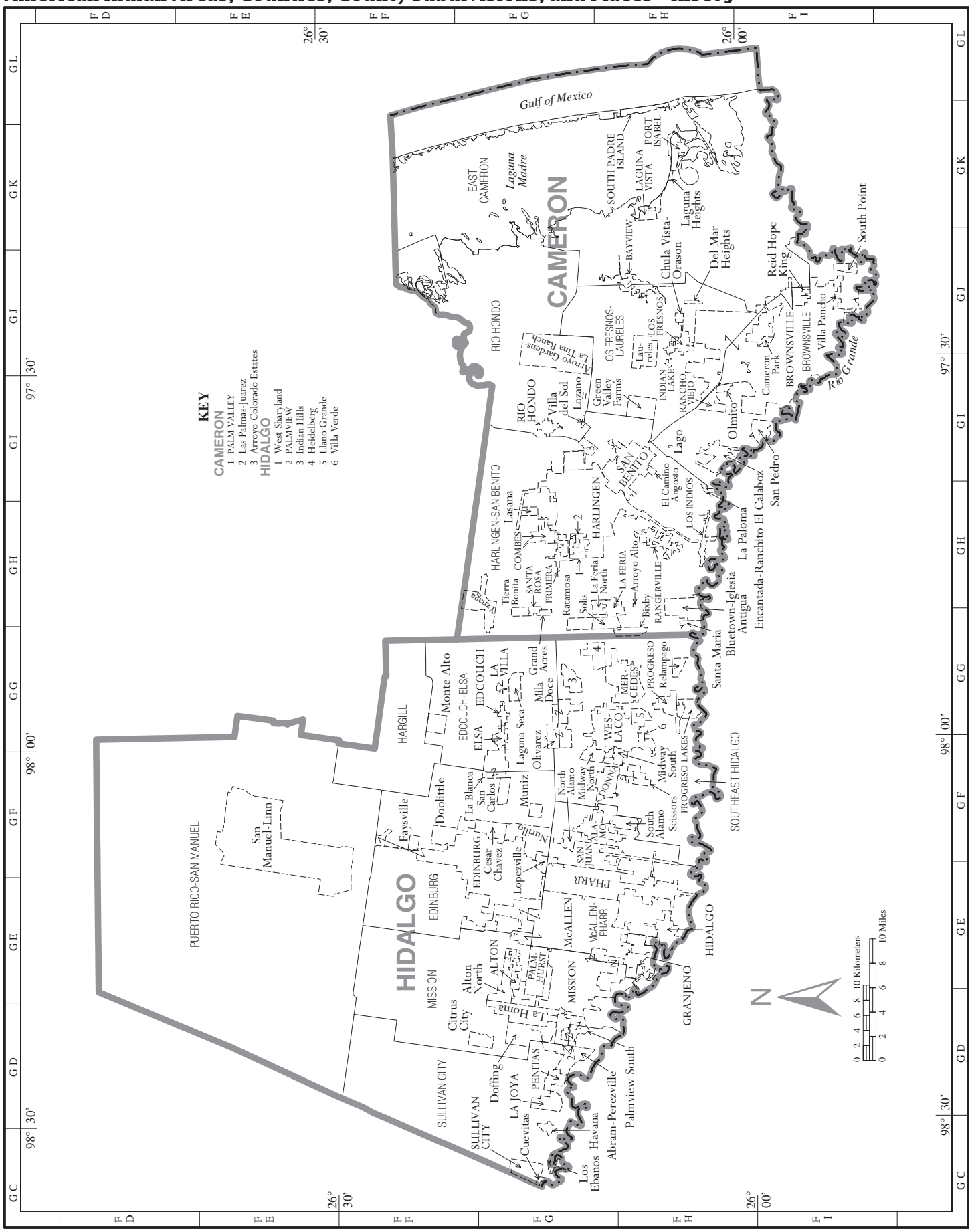

Appendix G.
Accuracy of the Data

INTRODUCTION

The data contained in this product are based on the Census 2000 sample. The data are estimates of the actual figures that would have been obtained from a complete count. Estimates derived from a sample are expected to be different from the 100-percent figures because they are subject to sampling and nonsampling errors. Sampling error in data arises from the selection of people and housing units included in the sample. Nonsampling error affects both sample and 100-percent data and is introduced as a result of errors that may occur during the data collection and processing phases of the census. This chapter provides a detailed discussion of both types of errors and a description of the estimation procedures.

MASTER ADDRESS FILE DEVELOPMENT

The majority of addresses in the country are in what is known for census purposes as Mailout/Mailback areas, which generally consist of city-style addresses. The original source of addresses on the Master Address File (MAF) for the Mailout/Mailback areas was the 1990 Census Address Control File (ACF). The first update to the ACF addresses is a United States Postal Service (USPS) Delivery Sequence File (DSF) of addresses. The November 1997, September 1998, November 1999, and April 2000 DSFs were incorporated into the MAF.

Until shortly before the census, the ACF addresses and the November 1997 and September 1998 residential DSF addresses constituted the MAF. These addresses were tested against Census Bureau geographic information to determine their location at the census block level. The geographic information is maintained in the Census Bureau's Topologically Integrated Geographic Encoding Referencing (TIGER) system. When an address on the MAF can be uniquely matched to the address range in TIGER for a street segment that forms one of the boundaries of a particular block, the address is said to be *geocoded* to that block. Valid and geocoded addresses appeared on each address list used for a field operation.

The Block Canvass operation was the next major address list operation in the Mailout/Mailback areas for Census 2000. Between January and May 1999, there was a 100-percent canvass of every block in these areas. Every geocoded address was printed in a block-by-block address register. Block Canvassing listers identified each address as one of the following: a verified housing unit; a unit with corrections to the street name or directional; a delete; a duplicate, implying the unit exists elsewhere on the list with a different, unmatchable designation, such as a different street name or building name; uninhabitable; or nonresidential. Also, units that were deleted from one block and matched an added unit in another block were called a move.

A cooperative address list check with local governmental units throughout the country, called Local Update of Census Addresses (LUCA) 98, occurred in approximately the same time frame as Block Canvassing. In LUCA 98, the participating governmental units received an address list and were asked for input mostly on added units but also on deleted units and corrected street names or directionals. The outcome of this operation was similar to that of Block Canvassing; units were added to and deleted from blocks, and address corrections were made.

The Decennial Master Address File (DMAF), created in July 1999, was the file used for the main printing of the Census 2000 questionnaires. In Mailout/Mailback areas, the operations that had yielded housing units and their status before this initial printing stage were the ACF, the November 1997 DSF, the September 1998 DSF, LUCA 98, and Block Canvassing.

Updates to the DMAF followed the creation of the initial DMAF. Addresses were added by the November 1999, February 2000, and April 2000 DSFs. The LUCA 98 field verification and appeal processes were address update operations that occurred subsequent to the creation of the initial

DMAF. Units receiving a conflicting status from Block Canvassing and the LUCA 98 operation were sent for field verification by the Census Bureau; the results of the field verification were sent to the governmental units. The governmental unit could appeal the Census Bureau's findings for particular units at this stage. At an appeal, the Census Bureau and the governmental unit submit their evidence of the status of a housing unit for independent review. The Census Address List Appeals Office, a temporary Federal office established outside the Department of Commerce, administered the appeal process. The Director of the Appeals Office (or their designee) was responsible for issuing a written determination that was considered final. Both the field verification and the appeal process had the potential to change the status of a housing unit.

The New Construction operation was another cooperative effort with participating governmental units that added addresses before Census Day. This was a final operation in Mailout/Mailback areas that used governmental units' local knowledge to identify new housing units in February and March of 2000.

After Mailout/Mailback, the second most common method of questionnaire delivery was Update/Leave. Rather than obtaining addresses from the ACF and DSF, the address list for Update/Leave areas was constructed during a Census Bureau field operation called Address Listing. This was due to the fact that addresses in Update/Leave areas were primarily noncity-style. Census employees were sent to the field with maps of their assignment areas and were instructed to record the city-style address, noncity-style address or location description, or possibly some combination of the above, for every housing unit. In addition, the location of the unit was noted on the census map with what is known as a *map spot*. This operation took place in the fall of 1998.

After processing the Address Listing data, the Census Bureau could tabulate the number of housing units in each block. Because the housing units in these areas may have nonstandard mailing addresses and may be recorded in census files solely with a location description, the governmental units participating in the local review operation in these areas were sent lists of housing unit counts by block. This operation was called LUCA 99. When a LUCA 99 participant disagreed with a Census block count, the contested block was sent out for LUCA 99 recanvassing. Census employees were redeployed to make updates to the address list. In addition, there was a LUCA 99 appeal process for settling housing unit status discrepancies that could potentially add units to the address list. The LUCA 99 recanvassing and LUCA 99 appeal process took place at various times during the DMAF updating process. Although most of the LUCA 99 entities had their recanvassing results processed before creation of the initial DMAF, many did not. There were DMAF updates designed specifically for obtaining late recanvassing and appeal results. These updates to the census files occurred in time for USPS delivery of a questionnaire.

The last address list-building operation in the Update/Leave areas was the Update/Leave operation itself. This operation was responsible for having a census questionnaire hand-delivered at every housing unit. The MAF and the maps were updated during this process.

In the most remote regions of the country, housing units were listed at the same time people within them were enumerated for Census 2000. These operations, called List/Enumerate and Remote Alaska enumeration, were the only source of addresses in these regions. All housing units were map spotted at the time of enumeration.

In some other regions of the country where an address list had already been created, the Census Bureau determined that direct enumeration of the population would be more successful than mailback of the forms. This operation was called Update/Enumerate. There were two types of Update/Enumerate areas – urban areas that were formerly Mailout/Mailback and rural areas that were formerly Update/Leave. The urban areas had passed through all the Mailout/Mailback operations up through the point of the creation of the initial DMAF, and the rural areas had passed through Address Listing, and sometimes LUCA 99, by the time of the creation of the initial DMAF. Because of these distinct paths, it was necessary to distinguish between the urban and rural Update/Enumerate areas.

Urban Update/Leave is another special enumeration that took place in areas where mail delivery was considered to be problematic. The addresses had passed through all the operations of the

Mailout/Mailback areas up through the creation of the initial DMAF, but enumerators visited the area during the census. As a result, additions, deletions and corrections to the address list were made.

People who do not receive a questionnaire at their house could submit a Be Counted Form, or they could call Telephone Questionnaire Assistance and have their information collected over the telephone. Addresses from these operations that did not match those already on the DMAF and that were geocoded to a census collection block in an area where census enumeration did not take place were visited in a Field Verification operation to determine if they existed. Verified addresses were added to the address list.

Follow-up operations provided additional information about housing units listed on the DMAF. In Nonresponse Followup (NRFU), enumerators followed up on units that had not returned a preaddressed census form. These units could be enumerated, deemed vacant, or possibly deleted. At the same time, units that did not appear on the address list could be added and enumerated concurrently. Coverage Improvement Follow Up was designated for enumeration at addresses added by New Construction and the later Delivery Sequence Files, as well as a second check on NRFU vacant and deleted units. Adds were also possible. These operations occurred in the Mailout/Mailback, Update/Leave, and Urban Update/Leave areas.

SERVICE-BASED ENUMERATION

Service Based Enumeration was designed to account for people without a usual residence who use service facilities (i.e., shelters, soup kitchens and mobile food vans). Only people using the service facility on the interview day were enumerated. In addition, people enumerated in Targeted Non-Shelter Outdoor Locations (TNSOLS) and people without a usual residence that filed Be Counted Forms (BCF) augmented the count. **This component of the enumeration should *not* be interpreted as a complete count of the population without a usual residence.**

SAMPLE DESIGN

Every person and housing unit in the United States was asked basic demographic and housing questions (for example, race, age, and relationship to householder). A sample of these people and housing units was asked more detailed questions about items, such as income, occupation, and housing costs. The sampling unit for Census 2000 was the housing unit, including all occupants. There were four different housing unit sampling rates: 1-in-8, 1-in-6, 1-in-4, and 1-in-2 (designed for an overall average of about 1-in-6). The Census Bureau assigned these varying rates based on precensus occupied housing unit estimates of various geographic and statistical entities, such as incorporated places and interim census tracts. For people living in group quarters or enumerated at long form eligible service sites (shelters and soup kitchens), the sampling unit was the person and the sampling rate was 1-in-6.

The sample designation method for housing units depended on the data collection procedures. Approximately 95 percent of the population was enumerated by the mailback procedure. In these areas, the Census Bureau used the Decennial Master Address File (DMAF) to select electronically a probability sample. The questionnaires were either mailed or hand-delivered to selected addresses with instructions to complete and mail back the form.

The housing unit sampling rate varied by census block. Long Form Sampling Entities (LFSEs) were used to determine sampling rates in Census 2000 similarly to the way governmental units were used in the 1990 census sample design. LFSEs were:

- Counties and county equivalents (such as parishes in Louisiana).
- Cities.
- Incorporated places (including consolidated cities).
- Census designated places in Hawaii only.

- Minor civil divisions in certain states only (Connecticut, Maine, Massachusetts, Michigan, Minnesota, New Hampshire, New Jersey, New York, Pennsylvania, Rhode Island, Vermont, and Wisconsin).
- School districts (based on the 1995-1996 school year).
- American Indian reservations.
- Tribal jurisdiction statistical areas (replaced for Census 2000 by entities called Oklahoma Tribal Statistical Areas).
- Alaska Native village statistical areas.

Size estimates for LFSEs were based on housing unit counts from the DMAF and occupancy rates from the 1990 census. If the smallest LFSE that included all or any part of a block had an estimated housing unit count of less than 800, the housing units in the block were sampled at a 1-in-2 rate. If the smallest LFSE that included all or any part of a block had an estimated housing unit count of 800 or more but less than 1,200, housing units in the block were sampled at a 1-in-4 rate. If a block was not in either of the two previous sampling rate categories, and was part of an interim census tract with 2,000 or more estimated housing units, the housing units in the block were sampled at a 1-in-8 rate. Housing units in all remaining blocks (those not assigned to 1-in-2, 1-in-4, or 1-in-8 rates) were sampled at a 1-in-6 rate.

In List/Enumerate areas (accounting for less than 0.5 percent of the housing units), each enumerator was given a blank address register with designated sample lines. Beginning about Census Day, the enumerator systematically canvassed an Assignment Area (AA) and listed all housing units in the address register in the order they were encountered. Completed questionnaires, including sample information for any housing unit listed on a designated sample line, were collected. If an AA contained any blocks that would qualify as above for a 1-in-2 or 1-in-4 rate, all households in the AA were sampled at 1-in-2. Housing units in all other AAs were sampled at 1-in-6.

Housing units in American Indian reservations, tribal jurisdiction statistical areas (replaced for Census 2000 by entities called Oklahoma Tribal Statistical Areas), and Alaska Native villages were sampled according to the same criteria as other LFSEs, except the sampling rates were based on the size of the American Indian and Alaska Native population in those areas as measured in the 1990 census. Trust lands were sampled at the highest rate of any part of their associated American Indian reservations. If the associated American Indian reservation was entirely outside the state containing the trust land, then the trust land was sampled at a 1-in-2 rate. All Remote Alaska assignment areas were sampled at a rate of 1-in-2. Housing units in Puerto Rico were sampled at a constant 1-in-6 rate in all blocks.

Variable sampling rates provide relatively more reliable estimates for small areas and decrease respondent burden in more densely populated areas while maintaining data reliability. When all sampling rates were taken into account across the Nation, approximately 1 out of every 6 housing units was included in the Census 2000 sample.

CONFIDENTIALITY OF THE DATA

The Census Bureau has modified or suppressed some data in this data release to protect confidentiality. Title 13 United States Code, Section 9, prohibits the Census Bureau from publishing results in which an individual can be identified. The Census Bureau's internal Disclosure Review Board sets the confidentiality rules for all data releases. A checklist approach is used to ensure that all potential risks to the confidentiality of the data are considered and addressed.

Title 13, United States Code. Title 13 of the United States Code authorizes the Census Bureau to conduct censuses and surveys. Section 9 of the same Title requires that any information collected from the public under the authority of Title 13 be maintained as confidential. Section 214 of Title 13 and Sections 3559 and 3571 of Title 18 of the United States Code provide for the imposition of penalties of up to 5 years in prison and up to $250,000 in fines for wrongful disclosure of confidential census information.

Disclosure limitation. Disclosure limitation is the process for protecting the confidentiality of data. A disclosure of data occurs when someone can use published statistical information to identify an individual who provided information under a pledge of confidentiality. Using disclosure limitation procedures, the Census Bureau modifies or removes the characteristics that put confidential information at risk for disclosure. Although it may appear that a table shows information about a specific individual, the Census Bureau has taken steps to disguise the original data while making sure the results are still useful. The techniques used by the Census Bureau to protect confidentiality in tabulations vary, depending on the type of data.

Data swapping. Data swapping is a method of disclosure limitation designed to protect confidentiality in tables of frequency data (the number or percentage of the population with certain characteristics). Data swapping is done by editing the source data or exchanging records for a sample of cases when creating a table. A sample of households is selected and matched on a set of selected key variables with households in neighboring geographic areas that have similar characteristics (such as the same number of adults and the same number of children). Because the swap often occurs within a neighboring area, there is no effect on the marginal totals for the area or for totals that include data from multiple areas. Because of data swapping, users should not assume that tables with cells having a value of 1 or 2 reveal information about specific individuals. Data swapping procedures were first used in the 1990 census and were also used for Census 2000.

ERRORS IN THE DATA

Statistics in this data product are based on a sample. Therefore, they may differ somewhat from 100-percent figures that would have been obtained if all housing units, people within those housing units, and people living in group quarters had been enumerated using the same questionnaires, instructions, enumerators, and so forth. The sample estimate also would differ from other samples of housing units, people within those housing units, and people living in group quarters. The deviation of a sample estimate from the average of all possible samples is called the *sampling error*. The *standard error* of a sample estimate is a measure of the variation among the estimates from all possible samples. Thus, it measures the precision with which an estimate from a particular sample approximates the average result of all possible samples. The sample estimate and its estimated standard error permit the construction of interval estimates with prescribed confidence that the interval includes the average result of all possible samples. The method of calculating standard errors and confidence intervals for the data in this product appears in the section called "Calculation of Standard Errors."

In addition to the variability that arises from the sampling procedures, both sample data and 100-percent data are subject to *nonsampling error*. Nonsampling error may be introduced during any of the various complex operations used to collect and process census data. For example, operations such as editing, reviewing, or handling questionnaires may introduce error into the data. A detailed discussion of the sources of nonsampling error is given in the section on "Nonsampling Error" in this chapter.

Nonsampling error may affect the data in two ways: errors that are introduced randomly will increase the variability of the data and, therefore, should be reflected in the standard error; errors that tend to be consistent in one direction will make both sample and 100-percent data biased in that direction. For example, if respondents consistently tend to underreport their incomes, then the resulting counts of households or families by income category will tend to be understated for the higher income categories and overstated for the lower income categories. Such biases are not reflected in the standard error.

Limitations of the Group Quarters Data

By definition, universes that include the total population include both the household population and the group quarters population. For example, the universe defined as the population 15 years and over includes all people 15 years and over in both households and group quarters.

In previous censuses and in Census 2000, allocation rates for demographic characteristics (such as age, sex, and race) of the group quarters population were similar to those for the total population. However, allocation rates for sample characteristics, such as school enrollment, educational attainment, income, and veteran status for the institutionalized and noninstitutionalized group quarters population have been substantially higher than those for the household population since at least the 1960 census. A review of the Census 2000 allocation rates for sample characteristics indicated that this trend continued.

Although allocation rates for sample characteristics are higher for the group quarters population, it is important to include the group quarters population in the total population universe. In most areas, the group quarters population represents a small proportion of the total population. As a result, the higher allocation rates associated with the group quarters population have minimal impact on the sample characteristics for the area of interest. In areas where the group quarters population represents a larger percentage of the total population, the Census Bureau cautions data users about the impact the higher allocation rates may have on the sample characteristics.

Calculation of Standard Errors

Totals and percentages. Tables A through C in this chapter contain the necessary information for calculating the standard errors of sample estimates in this data product. To calculate the standard error, it is necessary to know:

- The unadjusted standard error for the characteristic (given in Table A for estimated totals or Table B for estimated percentages) that would result under a simple random sample design of people, housing units, households, or families.
- The design factor for the particular characteristic estimated (given in Table C) based on the sample design and estimation techniques employed to produce long form data estimates.
- The number of people, housing units, households, or families in the publication area.
- The observed sampling rate.

The design factor is the ratio of the estimated standard error to the standard error of a simple random sample. The design factors reflect the effects of the actual sample design and the complex ratio estimation procedure used for Census 2000. Percent-in-sample values are provided in Summary File 3. The percent of the population in sample is given in P4, Percent of the Population in Sample. Percent-in-sample values for housing units are provided in H4, Percent of Housing Units in Sample by Occupancy Status. Thus, observed sampling rates for housing units are provided separately for occupied and vacant housing units. Data users should use information in H2, Unweighted Sample Housing Units by Occupancy Status, to determine the most prevalent type of housing unit in a specific geography (occupied or vacant), and use its corresponding percent-in-sample value from H4. As a convenience to data users, a percent-in-sample value for total housing units is available in the Census Bureau's PHC-2, *Summary Social, Economic, and Housing Characteristics* reports (see the Percent of Population and Housing Units in Sample tables). This percent-in-sample value combines occupied and vacant housing units to form a single percent-in-sample value for housing units.

Use the steps given below to calculate the standard error of an estimated total or percentage contained in this product. A percentage is defined here as a ratio of a numerator to a denominator where the numerator is a subset of the denominator. For example, the proportion of Black or African-American teachers is the ratio of Black or African-American teachers to all teachers.

1. Obtain the unadjusted standard error from Table A or B (or use the formula given below the table) for the estimated total or percentage, respectively.
2. Obtain the person or housing unit observed sampling rate (percent-in-sample) for the geographic area to which the estimate applies. Use the person observed sampling rate for population characteristics and the housing unit observed sampling rate for housing characteristics.

3. Use Table C to obtain the appropriate design factor, based on the characteristic (Employment status, School enrollment, etc.) and the range containing the percent-in-sample value defined in step 2. Multiply the unadjusted standard error by this design factor.

The unadjusted standard errors of zero estimates or of very small estimated totals or percentages will approach zero. This is also the case for very large percentages or estimated totals that are close to the size of the publication areas to which they correspond. Nevertheless, these estimated totals and percentages are still subject to sampling and nonsampling variability, and an estimated standard error of zero (or a very small standard error) is not appropriate. For estimated percentages that are less than 2 or greater than 98, use the unadjusted standard errors in Table B that appear in the "2 or 98" row. For an estimated total that is less than 50 or within 50 of the total size of the publication area, use an unadjusted standard error of 16.

Examples using Tables A and B are given in the section titled "Using Tables to Compute Standard Errors and Confidence Intervals."

Sums and differences. The standard errors estimated from Tables A and B are not directly applicable to sums of and differences between two sample estimates. To estimate the standard error of a sum or difference, the tables are to be used somewhat differently in the following three situations:

1. For the sum of or difference between a sample estimate and a 100-percent value, use the standard error of the sample estimate. The complete count value is not subject to sampling error.
2. For the sum of or difference between two sample estimates, the appropriate standard error is approximately the square root of the sum of the two individual standard errors squared; that is, for standard errors

   $SE(\hat{X})$ and $SE(\hat{Y})$ of estimates $\hat{X}$ and $\hat{Y}$, respectively:

   $$SE(\hat{X} + \hat{Y}) = SE(\hat{X} - \hat{Y}) = \sqrt{[SE(\hat{X})]^2 + [SE(\hat{Y})]^2}$$

   This method, however, will underestimate (overestimate) the standard error if the two items in a sum are highly positively (negatively) correlated or if the two items in a difference are highly negatively (positively) correlated. This method may also be used for the difference between (or sum of) sample estimates from two censuses or from a census sample and another survey. The standard error for estimates not based on the Census 2000 sample must be obtained from an appropriate source outside of this chapter.
3. For the differences between two estimates, one of which is a subclass of the other, use the tables directly where the calculated difference is the estimate of interest. For example, to determine the estimate of non-Black or African-American teachers, subtract the estimate of Black or African-American teachers from the estimate of total teachers. To determine the standard error of the estimate of non-Black or African-American teachers, apply the above formula directly.

Ratios. Frequently, the statistic of interest is the ratio of two variables, where the numerator is not a subset of the denominator. An example is the ratio of students to teachers in public elementary schools. (Note that this method cannot be used to compute a standard error for a sample mean.) The standard error of the ratio between two sample estimates is estimated as follows:

1. If the ratio is a proportion, then follow the procedure outlined for "Totals and percentages."
2. If the ratio is not a proportion, then approximate the standard error using the formula below.

$$SE\left(\frac{\hat{X}}{\hat{Y}}\right) = \left(\frac{\hat{X}}{\hat{Y}}\right)\sqrt{\frac{[SE(\hat{X})]^2}{\hat{X}^2} + \frac{[SE(\hat{Y})]^2}{\hat{Y}^2}}$$

Medians. The sampling variability of an estimated median depends on the form of the distribution and the size of its base. The reliability of an estimated median is approximated by constructing a confidence interval. Estimate the 68 percent confidence limits of a median based on sample data using the following procedure.

1. Obtain the appropriate (person or housing unit) observed sampling rate for the specific geographic area. Use this rate to locate the design factor for the characteristic of interest in Table C.

2. Obtain the frequency distribution for the selected variable. Cumulate these frequencies to yield the base.

3. Determine the standard error of the estimate of 50 percent from the distribution using the formula:

$$\text{SE(50 percent)} = \sqrt{\frac{5}{\text{base}} \times 50^2} \times \text{Design Factor}$$

4. Subtract from and add to 50 percent the standard error determined in step 3.

$$\text{p_lower} = 50 - \text{SE (50 percent)}$$

$$\text{p_upper} = 50 + \text{SE (50 percent)}$$

   Find the category in the distribution containing p_lower and the category in the distribution containing p_upper. If p_lower and p_upper fall in the same category, follow these steps:

   - Define A1 as the smallest value in that category.
   - Define A2 to be the smallest value in the next (higher) category.
   - Define C1 as the cumulative percent of units strictly less than A1.
   - Define C2 as the cumulative percent of units strictly less than A2.

     Use these values (A1, A2, C1, C2) in step 5 to obtain the Lower Bound and the Upper Bound.

     If p_lower and p_upper are in different categories, follow the steps above twice–once for each category. In effect, users will interpolate twice to obtain the Lower and Upper Bounds as follows:

   - First, for the category containing p_lower, define the values A1, A2, C1, and C2 as above. Use these values in step 5 to obtain the Lower Bound.
   - Second, for the category containing p_upper, define a new set of values for A1, A2, C1, and C2. Use these values in step 5 to obtain the Upper Bound.

5. Use the following formula and the values obtained in step 4 to form a confidence interval about the median:

$$\text{Bound} = \left[\frac{X - C1}{C2 - C1}\right] \times (A2 - A1) + A1$$

   where X = p_lower (p_upper) for the Lower Bound (Upper Bound).

6. Divide the difference between the two points determined in step 5 by two to obtain the estimated standard error of the median:

$$\text{SE(median)} = \frac{\text{Upper Bound} - \text{Lower Bound}}{2} = \frac{(\text{p_upper} - \text{p_lower})}{C2 - C1} \times \frac{A2 - A1}{2}$$

Means. A mean is defined here as the average quantity of some characteristic (other than the number of people, housing units, households, or families) per person, housing unit, household, or family. For example, a mean could be the average annual income of females age 25 to 34. The standard error of a mean can be approximated by the formula below. Because of the approximation used in developing this formula, the estimated standard error of the mean obtained from this formula will generally underestimate the true standard error.

The formula for estimating the standard error of a mean, $\bar{x}$, is

$$SE(\bar{x}) = \sqrt{\frac{5}{base} \times s^2} \times \text{Design Factor}$$

where s^2 is the estimated population variance of the characteristic and the base is the total number of units in the population. The population variance, s^2, may be estimated using data that has been grouped into intervals.

For this method, the range of values for the characteristic is divided into c intervals, where the lower and upper boundaries of interval j are L_j and U_j, respectively. Each person is placed into one of the c intervals such that the value of the characteristic is between L_j and U_j. The estimated population variance, s^2, is then given by:

$$s^2 = \sum_{j=1}^{c} p_j m_j^2 - (\bar{x})^2$$

where p_j is the estimated proportion of persons in interval j (based on weighted data) and m_j is the midpoint of the jth interval, calculated as:

$$m_j = \frac{L_j + U_j}{2}.$$

The most representative value of the characteristic in interval j is assumed to be the midpoint of the interval, m_j. If the cth interval is open-ended, i.e., no upper interval boundary exists, then an approximate value for m_c is

$$m_c = \left(\frac{3}{2}\right) L_c.$$

The estimated sample mean, $\bar{x}$, can be obtained using the following formula:

$$\bar{x} = \sum_{j=1}^{c} p_j m_j.$$

Confidence intervals. A sample estimate and its estimated standard error may be used to construct confidence intervals about the estimate. These intervals are ranges that will contain the average value of the estimated characteristic that results over all possible samples, with a known probability.

For example, if all possible samples that could result under the Census 2000 sample design were independently selected and surveyed under the same conditions, and if the estimate and its estimated standard error were calculated for each of these samples, then:

1. *68 percent confidence interval.* Approximately 68 percent of the intervals from one estimated standard error below the estimate to one estimated standard error above the estimate would contain the average result from all possible samples.

2. *90 percent confidence interval.* Approximately 90 percent of the intervals from 1.645 times the estimated standard error below the estimate to 1.645 times the estimated standard error above the estimate would contain the average result from all possible samples.

3. *95 percent confidence interval.* Approximately 95 percent of the intervals from two estimated standard errors below the estimate to two estimated standard errors above the estimate would contain the average result from all possible samples.

The average value of the estimated characteristic that could be derived from all possible samples either is or is not contained in any particular computed interval. Thus, the statement that the average value has a certain probability of falling between the limits of the calculated confidence interval cannot be made. Rather, one can say with a specified probability of confidence that the calculated confidence interval includes the average estimate from all possible samples (approximately the 100-percent value).

Confidence intervals also may be constructed for the ratio, sum of, or difference between two sample figures. First compute the ratio, sum, or difference. Next, obtain the standard error of the ratio, sum, or difference (using the formulas given earlier). Finally, form a confidence interval for this estimated ratio, sum, or difference as above. One can then say with specified confidence that this interval includes the ratio, sum, or difference that would have been obtained by averaging the results from all possible samples.

Calculating the confidence interval from the standard error. To calculate the lower and upper bounds of the 90 percent confidence interval around an estimate using the standard error, multiply the standard error by 1.645, then add and subtract the product from the estimate.

$$\text{Lower bound} = \text{Estimate} - (\text{Standard Error} \times 1.645)$$

$$\text{Upper bound} = \text{Estimate} + (\text{Standard Error} \times 1.645)$$

Limitations. Be careful when computing and interpreting confidence intervals. The estimated standard errors given in this chapter do not include all portions of the variability because of nonsampling error that may be present in the data. The standard errors reflect the effect of simple response variance, but not the effect of correlated errors introduced by enumerators, coders, or other field or processing personnel. Thus, the standard errors calculated represent a lower bound of the total error. As a result, confidence intervals formed using these estimated standard errors might not meet the stated levels of confidence (i.e., 68, 90, or 95 percent). Thus, be careful interpreting the data in this data product based on the estimated standard errors.

A standard sampling theory text should be helpful if the user needs more information about confidence intervals and nonsampling errors.

Zero or small estimates; very large estimates. The value of almost all Census 2000 characteristics is greater than or equal to zero by definition. The method given previously for calculating confidence intervals relies on large sample theory and may result in negative values for zero or small estimates, which are not admissible for most characteristics. In this case, the lower limit of the confidence interval is set to zero by default. A similar caution holds for estimates of totals that are close to the population total and for estimated proportions near one, where the upper limit of the confidence interval is set to its largest admissible value. In these situations, the level of confidence of the adjusted range of values is less than the prescribed confidence level.

Using Tables to Compute Standard Errors and Confidence Intervals

Example 1. Computing the standard error of a total. Suppose a particular data table shows that for City A 9,948 people out of all 15,888 people age 16 years and over were in the civilian labor force. The person observed sampling rate (percent-in-sample) in City A is 16.0 percent. The column in Table C that includes an observed sampling rate of 16.0 percent shows the design factor to be 1.1 for the population characteristic "Employment status."

The unadjusted standard error for the estimated total of 9,948 is computed using the formula given below Table A. Suppose that the total population of City A was 21,220. The formula for the unadjusted standard error, SE, is

$$\begin{aligned} \text{SE}(9{,}948) &= \sqrt{5(9{,}948)\left(1 - \frac{9{,}948}{21{,}220}\right)} \\ &= 163 \text{ people.} \end{aligned}$$

The 5 in the above formula is based on a 1-in-6 sample and is derived from the inverse of the sampling rate minus one; i.e., 5 = 6 − 1. To find the standard error of the estimated 9,948 people 16 years and over who were in the civilian labor force, multiply the unadjusted standard error 163 by the design factor, 1.1, from Table C. This yields an estimated standard error of 179 for the total number of people 16 years and over in City A who were in the civilian labor force.

Example 2. Computing the standard error of a percentage. The estimated percent of people 16 years and over who were in the civilian labor force in City A is 62.6 percent (= 9,948 ÷

15,888). Using the formula below Table B, the unadjusted standard error is approximately

$$SE(62.6) = \sqrt{\left(\frac{5}{15{,}888}\right)(62.6)(100 - 62.6)}$$

$$= 0.86 \text{ percentage points.}$$

Again, the 5 in the above formula is based on a 1-in-6 sample and is derived from the inverse of the sampling rate minus one; i.e., 5 = 6 − 1. The standard error for the estimated 62.6 percent of people 16 years and over who were in the civilian labor force is 0.86 x 1.1 = 0.95 percentage points.

Note that standard errors of percentages derived in this manner are approximate. Calculations can be expressed to several decimal places, but doing so would indicate more precision in the data than is justifiable. Final results should contain no more than two decimal places when the estimated standard error is one percentage point (i.e., 1.00) or more.

Example 3. Computing a confidence interval. In Example 1, the adjusted standard error of the 9,948 people 16 years and over in City A in the civilian labor force was 179. Thus, a 90 percent confidence interval for this estimated total is:

$$[9{,}948 - 1.645(179)] \text{ to } [9{,}948 + 1.645\,(179)]$$
$$\text{or } 9{,}654 \text{ to } 10{,}242.$$

One can say, with about 90 percent confidence, that this interval includes the value that would have been obtained by averaging the results from all possible samples.

Example 4. Computing the standard error and confidence interval for the difference between two sample estimates. Suppose the number of people in City B age 16 years and over who were in the civilian labor force was 9,314 and the total number of people 16 years and over was 16,666. The population size of City B was 25,225, resulting in a person percent-in-sample of 15.7. The range that includes an observed sampling rate of 15.7 in Table C shows the design factor to be 1.1 for "Employment status." Using the formula below Table A and the appropriate design factor, the estimated standard error for the total number of people 16 years and over in City B who were in the civilian labor force is 188 (= 171 x 1.1). The estimated percentage of people 16 years and over who were in the civilian labor force is 55.9 percent. The unadjusted standard error determined using the formula provided at the bottom of Table B is 0.86 percentage points, and the approximate standard error of the percentage (55.9 percent) is 0.86 x 1.1 = 0.95 percentage points.

Suppose that one wished to obtain the standard error of the difference between City A and City B of the percentages of people who were 16 years and over and who were in the civilian labor force. The difference in the percentages for the two cities is:

$$62.6 - 55.9 = 6.7 \text{ percent.}$$

Using the above calculations and the adjusted standard error from Example 2:

$$SE\,(6.7) = \sqrt{[SE(62.6)]^2 + [SE(55.9)]^2} = \sqrt{(0.95)^2 + (0.95)^2}$$
$$= 1.34 \text{ percentage points.}$$

The 90 percent confidence interval for the difference is formed as before:

$$[6.70 - 1.645(1.34)] \text{ to } [6.70 + 1.645(1.34)]$$
$$\text{or } 4.50 \text{ to } 8.90.$$

One can say with 90 percent confidence that the interval includes the difference that would have been obtained by averaging the results from all possible samples.

Example 5. Computing the standard error and confidence interval for the ratio of two sample estimates. For reasonably large samples, ratio estimates are normally distributed, particularly for the census population. Therefore, if the standard error of a ratio estimate can be calculated, then a confidence interval can be formed about the ratio.

Suppose that one wished to obtain the standard error of the ratio of the estimate of people who were 16 years and over and who were in the civilian labor force in City A to the estimate of people who were 16 years and over and who were in the civilian labor force in City B. The ratio of the two estimates is:

$$\frac{9{,}948}{9{,}314} = 1.07$$

The standard error of this ratio is:

$$SE(1.07) = \left(\frac{9{,}948}{9{,}314}\right)\sqrt{\frac{(179)^2}{(9{,}948)^2} + \frac{(188)^2}{(9{,}314)^2}}$$

$$= 0.029.$$

Using the results above, the 90 percent confidence interval for this ratio would be:

$$[1.07 - 1.645(0.029)] \text{ to } [1.07 + 1.645(0.029)]$$

$$\text{or } 1.02 \text{ to } 1.12.$$

One can say with 90 percent confidence that the interval includes the ratio that would have been obtained by averaging the results from all possible samples.

Example 6. Computing the standard error and confidence interval of a median. The following example shows the steps for calculating an estimated standard error and confidence interval for the median housing value in City C.

1. The housing unit observed sampling rate in City C is 14.3. Suppose that the corresponding design factor in Table C for the housing characteristic "Value" is 1.2.

2. Obtain the frequency distribution for housing values in City C. The base is the sum of the frequencies (4,227).

Table 1. **Frequency Distribution and Cumulative Totals for Housing Value**

Housing value	Frequency	Cumulative sum	Cumulative percent
Less than $50,000	1,548	1,548	36.62
$50,000 to $99,999	820	2,368	56.02
$100,000 to $149,999	752	3,120	73.81
$150,000 to $199,999	524	3,644	86.21
$200,000 to $299,999	300	3,944	93.30
$300,000 to $499,999	248	4,192	99.17
$500,000 or more	35	4,227	100.00

3. Determine the standard error of the estimate of 50 percent from the distribution:

$$SE(50 \text{ percent}) = \sqrt{\frac{5}{4{,}227} \times 50^2 \times 1.2}$$

$$= 2.06$$

4. Calculate a confidence interval with bounds:

$$p_lower = 50 - 2.06 = 47.94$$

$$p_upper = 50 + 2.06 = 52.06$$

From the given distribution, the category with the cumulative percent first exceeding 47.94 percent is $50,000 to $99,999. Therefore, A1 = $50,000. C1 is the cumulative percent of housing units with value less than $50,000. As a result, C1 = 36.62 percent.

The category with the cumulative percent that first exceeds 52.06 percent is also $50,000 to $99,999. A2 is the smallest value in the next (higher) category, resulting in A2 = $100,000. C2 is the cumulative percent of housing units with value less than $100,000. Thus, C2 = 56.02 percent.

5. Given the values obtained in earlier steps, calculate the Lower and Upper Bounds of the confidence interval about the median:

$$\text{Lower Bound} = \left[\frac{47.94 - 36.62}{56.02 - 36.62}\right] \text{x } (\$100{,}000 - \$50{,}000) + \$50{,}000$$

$$\text{Upper Bound} = \left[\frac{52.06 - 36.62}{56.02 - 36.62}\right] \text{x } (\$100{,}000 - \$50{,}000) + \$50{,}000$$

The confidence interval is $79,175 to $89,794.

6. The estimated standard error of the median is

$$\text{SE(median)} = \frac{\$89{,}794 - \$79{,}175}{2} = \$5{,}310$$

Example 7. Computing the standard error of a mean. This example shows the steps for calculating the standard error for the average commuting time in City D. The frequency distribution is given in Table 2.

Table 2. **Frequency Distribution for Travel Time to Work**

Travel time to work	Frequency
Did not work at home:	776,619
Less than 5 minutes	14,602
5 to 9 minutes	69,066
10 to 14 minutes	107,161
15 to 19 minutes	138,187
20 to 24 minutes	139,726
25 to 29 minutes	52,879
30 to 34 minutes	120,636
35 to 39 minutes	19,751
40 to 44 minutes	25,791
45 to 59 minutes	50,322
60 to 89 minutes	29,178
90 or more minutes	9,320
Worked at home	19,986

1. Cumulating the frequencies over the 12 categories for those who commuted to work (i.e., Did not work at home) yields the population count (base) of 776,619 workers age 16 years and over.

2. Find the midpoint m_j for each of the 12 categories. Multiply each category's proportion p_j by the square of the midpoint and sum this product over all categories.

   For example, the midpoint of category 1 "Less than 5 minutes" is

$$m_1 = \frac{0 + 5}{2} = 2.5 \text{ minutes}$$

   while the midpoint of the 12th category "90 or more minutes" is

$$m_{12} = \left(\frac{3}{2}\right) 90 = 135 \text{ minutes.}$$

   The proportion of units in the first category, p_1, is

$$p_1 = \frac{14{,}602}{776{,}619} = 0.019.$$

Necessary products for the standard error calculation are given in Table 3 along with totals.

Table 3. **Calculations for Travel Time to Work**

Travel time to work	p_j	m_j	$p_j m_j^2$	$p_j m_j$
Did not work at home:				
Less than 5 minutes	0.019	2.5	0.119	0.048
5 to 9 minutes	0.089	7	4.361	0.623
10 to 14 minutes	0.138	12	19.872	1.656
15 to 19 minutes	0.178	17	51.442	3.026
20 to 24 minutes	0.180	22	87.120	3.960
25 to 29 minutes	0.068	27	49.572	1.836
30 to 34 minutes	0.155	32	158.720	4.960
35 to 39 minutes	0.025	37	34.225	0.925
40 to 44 minutes	0.033	42	58.212	1.386
45 to 59 minutes	0.065	52	175.760	3.380
60 to 89 minutes	0.038	74.5	210.910	2.831
90 or more minutes	0.012	135	218.700	1.620
		Total	1069.013	26.251

3. To estimate the mean commuting time for people in City D, multiply each category's proportion by its midpoint and sum over all categories in the universe. Table 3 shows an estimated mean travel time to work, $\bar{x}$, of 26 minutes.
4. Calculate the estimated population variance.

$$s^2 = 1069.013 - (26)^2$$

$$= 393.013$$

5. In City D, the person observed sampling rate is 13.1 percent. Suppose the design factor for "Travel time to work" in City D, given in the "Less than 15 percent" percent-in-sample column of Table C, is 1.4. Use this information and the results from steps 1 through 4 to calculate an estimated standard error for the mean as:

$$SE(\bar{x}) = \sqrt{\frac{5}{776{,}619} \times 393.013 \times 1.4}$$

$$= 0.07 \text{ minutes.}$$

ESTIMATION PROCEDURE

The estimates that appear in this product were obtained from an iterative ratio estimation procedure (iterative proportional fitting) resulting in the assignment of a weight to each sample person or housing unit record. For any given tabulation area, a characteristic total was estimated by summing the weights assigned to the people or housing units possessing the characteristic in the tabulation area. Estimates of family or household characteristics were based on the weight assigned to the family member designated as householder. Each sample person or housing unit record was assigned exactly one weight to be used to produce estimates of all characteristics. For example, if the weight given to a sample person or housing unit had the value 6, all characteristics of that person or housing unit would be tabulated with a weight of 6. The estimation procedure, however, did assign weights varying from person to person or housing unit to housing unit.

The estimation procedure used to assign the weights was performed in geographically defined *weighting areas.* Generally, weighting areas were formed of contiguous geographic units within counties. Weighting areas were required to have a minimum sample of 400 people. Also, weighting areas never crossed state or county boundaries. In small counties with a sample count below 400 people, the minimum sample size condition was relaxed to permit the entire county to become a weighting area.

People

Within a weighting area, the long form sample was ratio-adjusted to equal the 100-percent totals for certain data groups. There were four stages of ratio adjustment for people. The first stage used 21 household-type groups. The second stage used three groups with the following sampling rates: 1-in-2, 1-in-4, and less than 1-in-4. The third stage used the dichotomy householders/nonhouseholders and the fourth stage used 312 aggregate age-sex-race-Hispanic origin groups. The stages were defined as follows:

People

Stage I: Type of Household

Group	Family with own children under 18: Number of people in housing unit
1	2
2	3
3	4
4	5
5	6-7
6	8 or more
	Family without own children under 18:
7-12	2 through 8 or more
	All other housing units:
13	1
14-19	2 through 8 or more
20	People in group quarters
21	Service Based Enumerations

Stage II: Sampling Type

Group	
1	1-in-2
2	1-in-4
3	1-in-6 or 1-in-8

Stage III: Householder Status

Group	
1	Householder
2	Nonhouseholder

People—Con.

Stage IV: Age/Sex/Race/Hispanic origin

	People of Hispanic origin: Black or African American: Male:
Group	Age
1	0-4
2	5-14
3	15-17
4	18-19
5	20-24
6	25-29
7	30-34
8	35-44
9	45-49
10	50-54
11	55-64
12	65-74
13	75+
14-26	Female: Same age categories as 1-13
27-52	American Indian or Alaska Native: Same gender and age categories as 1-26
53-78	Asian: Same gender and age categories as 1-26
79-104	Native Hawaiian or Pacific Islander: Same gender and age categories as 1-26
105-130	White: Same gender and age categories as 1-26
131-156	Some Other Race: Same gender and age categories as 1-26
157-312	People not of Hispanic origin: Same race, gender, and age categories as 1-156

NOTE: Multiple race people were included in one of the six race groups for estimation purposes only. Subsequent tabulations were based on the full set of responses to the race item.

The ratio estimation procedure for people was conducted within a weighting area in four stages as follows:

Stage I.

1. Assign an initial weight to each sample person record approximately equal to the inverse of the observed sampling rate for the weighting area.

2. Prior to iterative proportional fitting, combine categories in each of the four estimation stages, if necessary, to increase the reliability of the ratio estimation procedure. For each stage, any group that did not meet certain criteria for the unweighted sample count or for the ratio of the 100-percent to the initially weighted sample count was combined with another group in the same stage according to a specified collapsing pattern. There was an additional criterion concerning the number of complete count people in each race/Hispanic origin category in the second estimation stage.

3. The initial weights underwent four stages of ratio adjustment applying the grouping procedures described above. At the first stage, the ratio of the complete census count to the sum of the initial weights for each sample person was computed for each Stage I group. The initial weight assigned to each person in a group was then multiplied by the Stage I group ratio to produce an adjusted weight.

Stage II. The Stage I adjusted weights were again adjusted by the ratio of the complete census count to the sum of the Stage I weights for sample people in each Stage II group.

Stage III. The Stage II weights were adjusted by the ratio of the complete census count to the sum of the Stage II weights for sample people in each Stage III group.

Stage IV. The Stage III weights were adjusted by the ratio of the complete census count to the sum of the Stage III weights for sample people in each Stage IV group.

The four stages of ratio adjustment were repeated in the order given above until the predefined stopping criteria were met. The weights obtained from the final iteration of Stage IV were assigned to the sample person records. However, to avoid complications in rounding for tabulated data, only whole number weights were assigned. For example, if the final weight of the people in a particular group was 7.25, then 1/4 of the sample people in this group were randomly assigned a weight of 8, while the remaining 3/4 received a weight of 7.

Housing Units

The ratio estimation procedure for housing units was essentially the same as that for people, except that vacant housing units were treated separately. The occupied housing unit ratio estimation procedure was done in three stages. The first stage for occupied housing units used 19 household type groups while the second stage used three sampling type groups. The third stage used 24 race-Hispanic origin-tenure groups. The vacant housing unit ratio estimation procedure was done in a single stage with three groups. The stages for ratio estimation for housing units were as follows:

Occupied Housing Units

Stage I: Type of Household

Group	Family with own children under 18: Number of people in housing unit
1	2
2	3
3	4
4	5
5	6-7
6	8 or more
	Family without own children under 18:
7-12	2 through 8 or more
	All other housing units:
13	1
14-19	2 through 8 or more

Stage II: Sampling Type

Group	
1	1-in-2
2	1-in-4
3	1-in-6 or 1-in-8

Occupied Housing Units—Con.

Stage III: Race and Hispanic Origin of Householder/Tenure

Group	Owner: Hispanic origin:
1	Black or African American
2	American Indian or Alaska Native
3	Asian
4	Native Hawaiian or Pacific Islander
5	White
6	Some Other Race
7-12	Owner: Not of Hispanic origin: Same race categories as 1-6
13-24	Renter: Same Hispanic origin and race categories as 1-12

Vacant Housing Units

Group	
1	Vacant for rent
2	Vacant for sale
3	Other vacant

The estimates produced by this estimation procedure realize some of the gains in sampling efficiency that would have resulted if the population had been stratified into the ratio-estimation groups before sampling and if the sampling rate had been applied independently to each group. The net effect is a reduction in both the standard error and the possible bias of most estimated characteristics to levels below what would have resulted from simply using the initial, unadjusted weight. A by-product of this estimation procedure is that the estimates from the sample will, for the most part, be consistent with the complete count figures for the population and housing unit groups used in the estimation procedure.

CONSISTENCY WITH COMPLETE COUNTS

As described earlier, Census 2000 long form data were collected on a sample basis. Cities and incorporated places were used to determine sampling rates to support estimates for these areas. As a result, each city, incorporated place, school district, and county had addresses selected in the long form sample.

To produce estimates from the long form data, weighting was performed at the weighting area level. In forming weighting areas, trade-offs between reliability, consistency of the estimates, and complexity of the implementation were considered. The decision was made to form weighting areas consisting of small geographic areas with at least 400 sample persons (or about 200 or more completed long forms) that do not cross county boundaries. No other boundary constraints were imposed. Thus, total population estimates from the long form data will agree with census counts reported in SF 1 and SF 2 for the weighting area, county, and other higher geographic areas obtained by combining either weighting areas or counties. Differences between long form estimates of characteristics in the SF 3 and their corresponding values in the SF 1 or SF 2 are particularly noticeable for small places, tracts, and block groups. Examples of these characteristics are the total number of people, the number of people reporting specific racial categories, and the number of housing units. The official values for items reported on the short form come from SF 1 and SF 2.

Because the weighting areas were formed at a smaller geographic level, any differential nonresponse to long form questionnaires by demographic groups or geographical areas included in a weighting area may introduce differences in complete counts (SF 1 and SF 2) and the SF 3 total population estimates. Also, an insufficient number of sample cases in the weighting matrix cells could lead to differences in SF 1, SF 2, and SF 3 population totals. Thus, differences between the census and SF 3 counts are typical and expected.

In 1990, separate tabulations were not prepared for small areas below a certain size. In contrast, Census 2000 tabulations are being prepared for all areas to maximize data availability. This approach may lead to a greater number of anomalous results than what may have been observed with tabulations released from the 1990 census. A similar phenomenon occurred in the 1990 census when weighting areas respected city and place boundaries. Census counts differed from the long form data estimates in small places. As expected, these differences were sometimes large.

The SF 1 tables provide the official census count of the number of people in an area. The SF 3 tables provide estimates of the proportion of people with specific characteristics, such as occupation, disability, or educational attainment. The total number of people in the SF 3 table is provided for use as the denominator, or base, for these proportions. Estimates in the SF 3 tables give the best estimates of the proportion of people with a particular characteristic, but the census count is the official count of how many people are in the area.

The SF 1 gives exact numbers even for very small groups and areas; whereas, SF 3 gives estimates for small groups and areas, such as tracts and small places, that are less exact. The goal of SF 3 is to identify large differences among areas or large changes over time. Estimates for small areas and small population groups often exhibit large changes from one census to the next, so having the capability to measure them is worthwhile.

NONSAMPLING ERROR

In any large-scale statistical operation, such as Census 2000, human and processing errors occur. These errors are commonly referred to as nonsampling errors. Such errors include: not enumerating every household or every person in the population, failing to obtain all required information from the respondents, obtaining incorrect or inconsistent information, and recording information incorrectly. In addition, errors can occur during the field review of the enumerators' work, during clerical handling of the census questionnaires, or during the electronic processing of the questionnaires.

While it is impossible to completely eliminate nonsampling error from an operation as large and complex as the decennial census, the Census Bureau attempts to control the sources of such error during the data collection and processing operations. The primary sources of nonsampling error and the programs instituted to control this error in Census 2000 are described below. The success of these programs, however, was contingent upon how well the instructions actually were carried out during the census. As part of the Census 2000 evaluation program, both the effects of these programs and the amount of error remaining after their application will be evaluated.

Types of Nonsampling Error

Nonresponse. Nonresponse to particular questions on the census questionnaire or the failure to obtain any information for a housing unit allows for the introduction of bias into the data because the characteristics of the nonrespondents have not been observed and may differ from those reported by respondents. As a result, any imputation procedure using respondent data may not completely reflect these differences either at the elemental level (individual person or housing unit) or on average. As part of the data processing, people and/or housing units for which sample data were not collected may have their data imputed to ensure a sufficient number of sample people/housing units in a given area. As a result, the imputation rates for some small geographic areas, such as tracts, are very high. The Census Bureau cautions data users about the impact the higher imputation rates may have on the sample characteristics. Some protection against the introduction of large biases is afforded by minimizing nonresponse. Characteristics for the nonresponses were imputed by using reported data for a person or housing unit with similar characteristics.

Respondent and enumerator error. The person answering the mail questionnaire for a household or responding to the questions posed by an enumerator could serve as a source of error, although the question wording was extensively tested in several experimental studies prior to the census. The mail respondent may overlook or misunderstand a question, or answer a question in a way that cannot be interpreted correctly by the data capture system. Also, the enumerator may:

misinterpret or otherwise incorrectly record information given by a respondent, fail to collect some of the information for a person or household, or collect data for households that were not designated as part of the sample. Enumerators were monitored carefully to minimize these types of field enumeration problems. Field staff was prepared for their tasks by using standardized training packages that included hands-on experience with census materials. A sample of the households interviewed by each enumerator was reinterviewed to control for the possibility of fabricated data being submitted by enumerators.

Processing error. The many phases involved in processing the census data represent potential sources for the introduction of nonsampling error. The processing of the census questionnaires completed by enumerators included field review by the crew leader, check-in, and transmittal of completed questionnaires. No field reviews were done on the mail return questionnaires. Error may also be introduced by the misinterpretation of data by the data capture system, or the failure to capture all the information that the respondents or enumerators provided on the forms. Write-in entries go through coding operations, which may also be a source of processing error in the data. Many of the various field, coding, and computer operations undergo a number of quality control checks to help ensure their accurate application.

Reduction of Nonsampling Error

A number of techniques were implemented during the census planning and development stages to reduce various types of nonsampling errors. Quality assurance methods were used throughout the data collection and processing phases of the census to improve the quality of the data. In addition, the Census Bureau implemented a reinterview program to minimize errors in the data-collection phase for enumerator-filled questionnaires.

Several initiatives were implemented during Census 2000 to minimize the undercoverage of population and housing units and to reduce costs. These programs were developed based on experience from the 1990 decennial census and results from the Census 2000 testing cycle. They include:

- Be Counted questionnaires – unaddressed forms requesting all short form data and a few additional items – were available in public locations for people who believed they were not otherwise counted.
- An introductory letter was sent to all Mailout/Mailback addresses and many addresses in Update/Leave areas prior to the mailing of the census form. A reminder postcard was also sent to these addresses.
- Forms in Spanish and other languages were mailed to those who requested them by returning the introductory letter.
- A well-publicized, toll-free telephone number was available to answer questions about the census forms. Responses from people in households who received a short form could be taken over the telephone.
- Under the Local Update of Census Addresses (LUCA) program, local officials had the opportunity to address specific concerns about the accuracy and completeness of the Master Address File before mailings began.

Resolving Multiple Responses

There were multiple modes of response for Census 2000. Because there were various ways people could initiate their enumeration in the census, and the fact that some people would be enumerated during field followup, it was very likely that some people could be enumerated more than once. A special computer process was implemented to control this type of nonsampling error by resolving situations where more than one form was received from a particular housing unit, as designated by its identification (ID). The process consisted of several steps. IDs that had more

than one viable return were analyzed. Within each of these IDs, the person records on each return were compared with person records on the other return(s). People included on two or more different returns were marked as such, and only one of the person records was used in the creation of the household roster.

EDITING OF UNACCEPTABLE DATA

The objective of the processing operation was to produce a set of data that describes the population as accurately and clearly as possible. In a major change from past practice, the information on Census 2000 questionnaires generally was not edited for consistency, completeness, or acceptability during field data collection or data capture operations. Census crew leaders and local office clerks reviewed enumerator-filled questionnaires for adherence to specified procedures. Mail return questionnaires were not subjected to clerical review and households were not contacted, as in previous censuses, to collect data that were missing from census returns.

Most census questionnaires received by mail from respondents as well as those filled by enumerators were processed through a new contractor-built image scanning system that used optical mark and character recognition to convert the responses into computer files. The optical character recognition, or OCR, process used several pattern and context checks to estimate accuracy thresholds for each write-in field. The system also used "soft edits" on most interpreted numeric write-in responses to decide whether the field values read by the machine interpretation were acceptable. If the value read had a lower than acceptable accuracy threshold or was outside the soft edit range, the image of the item was displayed to a keyer who then entered the response.

To control the possible creation of erroneous people from questionnaires containing stray marks or completed incorrectly, the data capture system included an edit for the number of people indicated on each mail return and enumerator-filled questionnaire. If the edit failed, the questionnaire image was reviewed at a workstation by an operator. The operator identified erroneous person records and corrected OCR interpretation errors in the population count field.

At Census Bureau headquarters, the mail response data records were subjected to a computer edit that identified households exhibiting a possible coverage problem and those with more than six household members – the maximum number of people who could be enumerated on a mail questionnaire. Attempts were made to contact these households on the telephone to correct the count inconsistency and to collect census data for those people for whom there was no room on the questionnaire.

Incomplete or inconsistent information on the questionnaire data records was assigned acceptable values using *imputation* procedures during the final automated edit of the collected data. As in previous censuses, the general procedure for changing unacceptable entries was to assign an entry for a person that was consistent with entries for people with similar characteristics. Assigning acceptable codes in place of blanks or unacceptable entries enhances the usefulness of the data.

Another way in which corrections were made during the computer editing process was *substitution.* Substitution assigned a full set of characteristics for people in a household. If there was an indication that a household was occupied by a specified number of people but the questionnaire contained no information for people within the household, or the occupants were not listed on the questionnaire, the Census Bureau selected a previously accepted household of the same size and substituted its full set of characteristics for this household.

Table A. **Unadjusted Standard Error for Estimated Totals**

[Based on a 1-in-6 simple random sample]

Estimated total[1]	Size of publication area[2]													
	500	1,000	2,500	5,000	10,000	25,000	50,000	100,000	250,000	500,000	1,000,000	5,000,000	10,000,000	25,000,000
50	15	15	16	16	16	16	16	16	16	16	16	16	16	16
100	20	21	22	22	22	22	22	22	22	22	22	22	22	22
250	25	31	34	34	35	35	35	35	35	35	35	35	35	35
500	-	35	45	47	49	49	50	50	50	50	50	50	50	50
1,000	-	-	55	63	67	69	70	70	71	71	71	71	71	71
2,500	-	-	-	79	97	106	109	110	111	112	112	112	112	112
5,000	-	-	-	-	112	141	150	154	157	157	158	158	158	158
10,000	-	-	-	-	-	173	200	212	219	221	222	223	223	224
15,000	-	-	-	-	-	173	229	252	266	270	272	273	274	274
25,000	-	-	-	-	-	-	250	306	335	345	349	353	353	353
75,000	-	-	-	-	-	-	-	306	512	565	589	608	610	611
100,000	-	-	-	-	-	-	-	-	548	632	671	700	704	706
250,000	-	-	-	-	-	-	-	-	-	791	968	1090	1104	1112
500,000	-	-	-	-	-	-	-	-	-	-	1118	1500	1541	1565
1,000,000 . . .	-	-	-	-	-	- -	-	-	-	-	-	2000	2121	2191
5,000,000 . . .	-	-	-	-	-	-	-	-	-	-	-	-	3536	4472
10,000,000 . .	-	-	-	-	-	-	-	-	-	-	-	-	-	5477

[1]For estimated totals larger than 10,000,000, the standard error is somewhat larger than the table values. Use the formula given below to calculate the standard error.

$$SE(\hat{Y}) = \sqrt{5\hat{Y}\left(1 - \frac{\hat{Y}}{N}\right)}$$

N = Size of publication area

$\hat{Y}$ = Estimate of characteristic total

The 5 in the above equation is based on a 1-in-6 sample and is derived from the inverse of the sampling rate minus one, i.e., 5 = 6 – 1.

[2]The total count of people, housing units, households, or families in the area if the estimated total is a person, housing unit, household, or family characteristic, respectively.

Table B. **Unadjusted Standard Error in Percentage Points for Estimated Percentages**

[Based on a 1-in-6 simple random sample]

Estimated percentage	Base of estimated percentage[1]												
	500	750	1,000	1,500	2,500	5,000	7,500	10,000	25,000	50,000	100,000	250,000	500,000
2 or 98	1.4	1.1	1.0	0.8	0.6	0.4	0.4	0.3	0.2	0.1	0.1	0.1	0.0
5 or 95	2.2	1.8	1.5	1.3	1.0	0.7	0.6	0.5	0.3	0.2	0.2	0.1	0.1
10 or 90.	3.0	2.4	2.1	1.7	1.3	0.9	0.8	0.7	0.4	0.3	0.2	0.1	0.1
15 or 85.	3.6	2.9	2.5	2.1	1.6	1.1	0.9	0.8	0.5	0.4	0.3	0.2	0.1
20 or 80.	4.0	3.3	2.8	2.3	1.8	1.3	1.0	0.9	0.6	0.4	0.3	0.2	0.1
25 or 75.	4.3	3.5	3.1	2.5	1.9	1.4	1.1	1.0	0.6	0.4	0.3	0.2	0.1
30 or 70.	4.6	3.7	3.2	2.6	2.0	1.4	1.2	1.0	0.6	0.5	0.3	0.2	0.1
35 or 65.	4.8	3.9	3.4	2.8	2.1	1.5	1.2	1.1	0.7	0.5	0.3	0.2	0.2
50.	5.0	4.1	3.5	2.9	2.2	1.6	1.3	1.1	0.7	0.5	0.4	0.2	0.2

[1]For a percentage and/or base of percentage not shown in the table, use the formula given below to calculate the standard error. Use this table only for proportions; that is, where the numerator is a subset of the denominator.

$$SE(\hat{p}) = \sqrt{\left(\frac{5}{B}\right)\hat{p}(100 - \hat{p})}$$

B = Base of estimated percentage

$\hat{p}$ = Estimated percentage

The 5 in the above equation is based on a 1-in-6 sample and is derived from the inverse of the sampling rate minus one, i.e., 5 = 6 – 1.

Table C. **Standard Error Design Factors—Texas**

[Percent of people or housing units in sample]

Characteristic	Less than 15 percent	15 percent to less than 25 percent	25 percent to less than 35 percent	35 percent or more
POPULATION				
Age	1.3	1.1	0.9	0.6
Sex	1.3	1.1	0.8	0.6
Race	2.3	1.9	1.4	1.0
Hispanic or Latino	2.2	1.9	1.4	1.0
Marital status	1.1	0.9	0.7	0.5
Household type and relationship	1.1	0.9	0.7	0.5
Disabled and employment disability	1.4	1.2	0.9	0.6
Ancestry	1.9	1.6	1.3	0.9
Place of birth	1.5	1.3	1.0	0.7
Citizenship status	1.7	1.4	1.1	0.7
Residence in 1995	2.0	1.7	1.4	0.9
Year of entry	1.7	1.4	1.1	0.7
Language spoken at home and ability to speak English	1.6	1.3	1.0	0.7
Educational attainment	1.2	1.0	0.8	0.6
School enrollment	1.5	1.2	1.0	0.6
Type of residence (urban/rural)	1.7	1.5	1.4	0.9
Household type	1.1	0.9	0.7	0.5
Family type	2.3	1.9	1.5	1.0
Subfamily type and presence of children	1.3	1.1	0.8	0.6
Grandparent status and responsibility for grandchild	1.4	1.2	1.0	0.7
Employment status	1.2	1.0	0.8	0.5
Industry	1.3	1.1	0.9	0.6
Occupation	1.3	1.1	0.8	0.6
Class of worker	1.4	1.1	0.9	0.6
Usual hours worked per week and weeks worked in 1999	1.2	1.0	0.8	0.5
Number of workers in family in 1999	1.3	1.1	0.9	0.6
Place of work	1.3	1.1	0.9	0.6
Means of transportation to work	1.4	1.1	0.9	0.6
Travel time to work	1.3	1.1	0.9	0.6
Time leaving home to go to work	1.3	1.1	0.9	0.6
Private vehicle occupancy	1.4	1.1	0.9	0.6
Type of income in 1999	1.5	1.2	1.0	0.7
Household income in 1999	1.3	1.1	0.8	0.6
Family income in 1999	1.3	1.1	0.9	0.6
Poverty status in 1999 (persons)	1.6	1.3	1.0	0.7
Poverty status in 1999 (families)	1.3	1.1	0.8	0.6
Military service and veteran status	1.2	1.0	0.8	0.5
HOUSING				
Age of householder	1.2	1.0	0.9	0.6
Race of householder	1.2	1.0	0.8	0.5
Hispanic or Latino householder	1.2	1.0	0.8	0.5
Type of residence (urban/rural)	0.8	0.7	0.7	0.5
Units in structure	1.0	0.9	0.8	0.5
Tenure	1.1	1.0	0.8	0.5
Occupancy status	1.3	1.1	0.9	0.6
Value	1.2	1.0	0.8	0.5
Gross rent	1.2	1.0	0.8	0.5
Household income in 1999	1.2	1.0	0.8	0.5
Year structure built	1.2	1.0	0.8	0.5
Rooms, bedrooms	1.2	1.0	0.8	0.6
Kitchen facilities	1.0	0.9	0.8	0.5
Plumbing facilities	1.1	1.0	0.8	0.5
House heating fuel	1.1	1.0	0.8	0.5
Telephone service available	1.1	1.0	0.8	0.6
Vehicles available	1.2	1.0	0.8	0.5
Year householder moved into unit	1.2	1.0	0.8	0.5
Mortgage status and monthly mortgage costs	1.2	1.0	0.8	0.5
Mortgage status and selected monthly owner costs	1.2	1.0	0.8	0.5
Gross rent as a percentage of household income in 1999	1.3	1.1	0.8	0.5
Household income in 1999 by selected monthly owner costs as a percentage of income in 1999	1.2	1.0	0.8	0.5